INSTYTUT METEOROLOGII i GOSPODARKI WODNEJ

ROCZNIK METEOROLOGICZNY 1973

LIPIEC

TOM VIII – ZESZYT 7

LIBRARY
DEC 2001
National Oceanic & Atmospheric Administration
U.S. Dept. of Commerce

METEOROLOGICZESKIJ EŻEGODNIK IJUL' – 1973

METEOROLOGICAL YEARBOOK JULY – 1973

GC
989
.P7
R63
1973
Up.-Gmodz.

WARSZAWA 1973

National Oceanic and Atmospheric Administration

Climate Database Modernization Program

ERRATA NOTICE

One or more conditions of the original document may affect the quality of the image, such as:

Discolored pages
Faded or light ink
Binding intrudes into the text

This document has been imaged through the NOAA Climate Database Modernization Program. To view the original document, please contact the NOAA Central Library in Silver Spring, MD at (301) 713-2607 x124 or www.reference@nodc.noaa.gov.

LASON
Imaging Subcontractor
12200 Kiln Court
Beltsville, MD 20704-1387
March 28, 2002

PRZEDMOWA

Zeszyt niniejszy został opracowany w Ośrodku Gromadzenia i Rozpowszechniania Danych IMGW pod kierunkiem mgr Zofii Jackowskiej. Część opisowa, obejmująca objaśnienia, spis stacji oraz mapę rozmieszczenia stacji i posterunków uwzględnionych w Roczniku, jest dołączona jako oddzielny suplement do zeszytu 1.

ПРЕДИСЛОВИЕ

Настоящий выпуск разработан Центром сбора и распространения данных ИМВХ под руководством Зофии Яцковской. Описательная часть, охватывающая пояснения, список станций и карту размещения станций и постов, публикуемых в ежегоднике, прилагается как отдельное дополнение к выпуску 1.

PREFACE

This fascicle was prepared in the Center of Data Collection and Dissemination in the Institute for Meteorology and Water Economy. Mrs. Zofia Jackowska, M. Sc., had charge of its edition. The descriptive part, comprising explanatory remarks as well as the list and the map of stations and posts the data from which are published in the Yearbook, is attached as a separate supplement to fascicle 1.

Dr MACIEJ SADOWSKI
Zastępca Dyrektora

Doc. dr inż. JAN ZIELIŃSKI
Dyrektor
Instytutu Meteorologii i Gospodarki Wodnej

E R R A T A

Rocznik Meteorologiczny Tom VIII Objaśnienia 1973

Str.	Tablica	Wiersz	jest	powinno być
V	IV	21	21^h	19^h
V	IV	21	średniego miejscowego czasu słonecznego	czasu urzędowego
V	IV	21	brak	Dodatkowo do wyliczenia średniej dobowej jest brana temperatura z godz. 01 czasu urzędowego, odczytywana z termografu.
V	IV	23	Dies = $\frac{1}{4}$ - 7^h 13^h + 2 x 21^h	Dies = $\frac{1}{4}$ 7^h + 13^h + 19^h + 01^h
V	IV	25	21^h	19^h
VI	V	20	Dies = $\frac{1}{3}$ 7 + 13 + 21	Dies = $\frac{1}{3}$ 3 + 13 + 19
VI	V	23	21^h	19^h
VI	V	25	7^h, 13^h, 21^h.	7^h, 13^h, 19^h.
VII	IV	11	średnia dobowa	średnia

TABLICA I

SPOSTRZEŻENIA CODZIENNE STACJI METEOROLOGICZNYCH
WARTOŚCI TERMINOWE

ЕЖЕДНЕВНЫЕ НАБЛЮДЕНИЯ МЕТЕОРОЛОГИЧЕСКИХ СТАНЦИЙ
СРОЧНЫЕ ЗНАЧЕНИЯ

EVERYDAY OBSERVATIONS AT METEOROLOGICAL STATIONS
VALUES FROM OBSERVATION TIMES

Godz. 01

DNI	TEMPERATURA POWIETRZA T	TEMPERATURA PUNKTU ROSY T_d	PREŻNOŚĆ PARY WODNEJ e	WILGOTNOŚĆ WZGLĘDNA U	CIŚNIENIE ATMOSFERYCZNE P_o	ZACHMURZENIE N	N_h	h	WIATR dd	v	WIDZIALNOŚĆ V	POGODA ww	W	OPAD R
1	16.6	16.0	18.2	96	1022.9	4	2	5	20	3	7	01	1	-
2	14.8	13.4	15.4	92	1025.6	0	0	9	09	1	6	10	0	-
3	14.1	12.2	14.2	89	1024.3	0	0	9	12	2	7	02	0	-
4	16.5	15.6	17.7	94	1019.9	0	0	9	09	1	7	02	0	-
5	17.4	16.8	19.1	96	1018.1	0	0	9	02	2	5	10	0	-
6	16.9	15.3	17.4	91	1016.2	0	0	9	07	2	7	02	0	-
7	17.5	16.6	18.9	94	1016.7	2	0	9	08	1	6	10	1	-
8	17.8	16.3	18.5	91	1014.3	0	0	9	09	1	6	10	1	-
9	17.9	16.4	18.6	91	1013.4	6	6	5	28	4	6	10	2	-
10	17.0	8.8	11.3	58	1016.3	0	0	9	29	7	7	02	0	-
11	11.8	8.1	10.8	78	1018.6	2	0	9	18	2	6	10	1	-
12	17.9	11.6	13.7	67	1013.3	5	5	9	15	4	7	02	1	-
13	17.5	15.9	18.1	91	1009.9	8	3	4	11	2	6	60	2	0.5
14	15.6	15.3	17.3	98	1011.5	8	8	9	18	1	5	21	6	0.3
15	13.5	13.3	15.3	99	1011.7	0	0	9	14	2	5	10	1	-
16	17.8	17.3	19.8	97	1004.1	5	0	9	08	1	6	10	1	-
17	14.9	14.1	16.1	96	1006.3	0	0	9	20	4	6	10	6	0.0
18	15.4	15.2	17.2	93	1006.6	7	7	9	20	2	6	10	6	0.1
19	13.6	13.1	15.0	97	1003.3	5	5	5	19	2	6	25	6	1.8
20	14.3	12.1	14.1	87	1003.2	7	7	9	19	2	6	10	8	0.0
21	13.8	12.4	14.4	92	1004.6	0	0	9	20	2	6	10	1	-
22	13.6	12.6	14.8	93	1006.5	7	1	5	18	3	6	10	1	-
23	13.1	12.3	14.3	94	1007.1	5	2	9	17	2	6	10	1	-
24	11.9	11.1	13.2	94	1003.5	5	5	5	19	3	6	10	1	-
25	11.5	10.6	12.8	94	1000.1	4	2	9	15	2	6	10	1	-
26	16.4	15.0	17.0	92	999.2	8	8	4	25	5	6	95	1	1.7
27	16.8	14.4	16.4	86	1002.3	0	0	9	27	3	6	10	1	-
28	18.0	17.4	19.9	95	1007.6	2	1	9	36	1	6	10	1	-
29	17.3	15.4	17.5	89	1015.0	6	6	5	06	8	7	02	1	-
30	16.7	15.4	17.5	93	1018.2	4	4	5	33	1	6	10	1	-
31	16.0	16.0	18.2	103	1018.4	9	9	.	19	1	3	43	0	-

Godz. 07

DNI	TEMPERATURA POWIETRZA T	TEMPERATURA PUNKTU ROSY T_d	PREŻNOŚĆ PARY WODNEJ e	WILGOTNOŚĆ WZGLĘDNA U	CIŚNIENIE ATMOSFERYCZNE P_o	ZACHMURZENIE N	N_h	h	WIATR dd	v	WIDZIALNOŚĆ V	POGODA ww	W	OPAD R
1	18.0	16.2	18.4	89	1023.7	2	0	9	26	2	6	10	0	-
2	17.9	14.2	16.2	78	1025.4	0	0	9	04	1	6	10	0	-
3	18.9	16.4	18.7	86	1023.5	0	0	9	09	1	7	01	0	-
4	17.8	16.9	19.3	94	1019.9	0	0	9	03	1	6	10	0	-
5	20.0	17.7	20.3	87	1017.4	1	1	9	04	1	6	10	0	-
6	20.0	15.0	17.0	73	1017.0	1	1	6	12	2	7	03	0	-
7	20.9	16.4	18.7	76	1016.2	3	1	9	09	1	7	03	1	-
8	20.9	16.8	19.1	77	1013.9	0	0	9	15	2	6	10	0	-
9	17.2	12.8	14.8	75	1013.5	7	7	5	30	5	7	21	2	0.0
10	16.5	10.7	12.9	68	1017.9	4	3	5	29	4	8	03	0	-
11	16.6	9.3	11.7	73	1017.9	7	7	9	17	3	7	02	1	-
12	18.4	11.6	13.7	65	1012.3	7	3	5	16	4	7	01	2	-
13	17.0	15.8	17.9	93	1009.8	8	2	4	18	1	5	60	2	1.4
14	17.0	15.9	18.1	93	1011.9	8	5	4	29	3	6	60	2	0.1
15	16.0	15.1	17.1	94	1010.2	8	8	3	15	2	3	44	1	-
16	19.0	17.7	20.3	92	1002.0	8	8	9	10	1	6	10	2	-
17	17.8	16.8	19.1	93	1006.7	1	1	5	20	2	6	10	4	-
18	16.7	15.9	18.1	95	1005.2	8	8	9	24	2	6	10	1	-
19	16.4	11.3	13.4	72	1004.1	5	2	4	28	9	8	01	8	4.5
20	14.8	13.4	15.4	92	1001.8	8	8	6	20	2	6	60	2	0.2
21	15.0	11.9	13.9	82	1004.9	5	5	9	18	2	7	03	1	-
22	14.8	13.8	15.8	93	1007.8	6	6	4	20	2	6	25	2	2.4
23	15.2	12.3	14.3	88	1006.0	6	6	9	22	4	6	10	1	-
24	12.9	10.1	12.4	84	1001.9	5	0	9	20	2	6	10	2	-
25	13.3	12.1	14.1	93	999.5	3	1	5	16	1	6	10	0	-
26	15.6	13.6	15.6	88	999.2	6	4	5	21	2	7	01	9	0.2
27	17.2	14.4	16.4	84	1003.8	7	4	5	33	3	7	01	8	0.1
28	18.9	17.4	19.8	91	1009.7	5	1	9	03	2	6	10	1	-
29	18.0	15.2	17.2	83	1015.8	4	4	5	36	8	7	02	1	-
30	16.3	15.2	17.3	94	1018.3	5	3	5	17	2	6	10	1	-
31	17.5	16.6	18.9	94	1018.2	7	7	3	21	2	4	28	4	-

Godz. 13

1	20.1	15.4	17.5	75	1024.7	2	2	5	28	3	7	02	0	-
2	21.3	13.8	15.8	63	1025.3	0	0	9	04	2	7	02	0	-
3	20.4	17.0	19.4	81	1022.0	0	0	9	02	3	7	02	0	-
4	20.9	16.4	18.7	75	1019.2	2	2	5	01	1	8	02	0	-
5	23.3	18.7	21.6	75	1016.8	3	3	6	01	2	7	02	6	0.0
6	29.0	15.3	17.4	44	1016.8	4	4	5	12	5	6	05	1	-
7	21.5	15.8	17.9	70	1015.1	6	6	5	04	4	7	03	1	-
8	20.1	18.7	21.6	92	1013.4	8	8	4	29	4	6	10	1	-
9	17.6	10.0	12.3	61	1014.7	6	6	5	28	8	7	01	2	-
10	17.7	9.4	11.8	58	1020.0	5	5	5	28	5	8	02	1	-
11	21.6	12.4	14.4	55	1016.9	6	1	5	30	3	7	01	1	-
12	20.0	15.3	17.4	75	1012.2	8	3	5	30	4	7	03	2	-
13	20.1	15.1	17.1	73	1010.0	7	2	5	29	2	7	03	6	0.0
14	18.1	16.3	18.5	89	1012.5	7	2	4	30	1	6	21	6	1.5
15	20.6	18.2	20.9	86	1008.2	7	7	5	05	3	6	25	4	0.0
16	19.1	18.4	21.1	95	1001.8	8	4	3	05	1	5	63	8	8.3
17	20.7	16.3	18.5	76	1007.4	6	3	6	34	2	7	03	1	-
18	19.4	16.4	18.6	82	1005.1	7	1	5	25	3	6	10	2	-
19	17.8	10.7	12.9	66	1005.9	4	4	5	29	8	8	01	1	-
20	16.9	15.9	18.1	94	1002.1	8	5	4	22	3	6	80	6	11.2
21	19.6	13.8	15.8	69	1004.2	8	5	4	18	4	6	80	2	0.0
22	18.5	13.8	15.8	74	1008.7	5	3	5	23	3	7	01	8	1.3
23	17.4	13.4	15.4	78	1005.9	6	6	5	27	7	7	25	2	0.1
24	16.3	8.9	11.4	62	1001.7	7	7	4	20	5	6	81	1	0.0
25	17.9	13.2	15.2	74	999.7	5	5	5	29	4	7	02	1	-
26	18.7	14.7	16.7	78	1000.2	3	3	6	27	4	7	01	1	-
27	17.2	15.3	17.4	89	1006.1	8	3	4	32	3	6	61	2	1.1
28	20.6	16.8	19.1	78	1012.4	3	3	5	03	3	7	01	1	-
29	20.5	15.2	17.3	72	1017.3	3	3	5	04	4	7	01	1	-
30	20.0	16.4	18.7	83	1018.6	1	1	5	30	4	7	02	1	-
31	19.0	14.8	16.8	77	1019.5	3	3	5	26	6	7	02	1	-

Godz. 19

1	19.7	16.9	19.3	84	1024.5	0	0	9	06	2	7	02	0	-
2	19.1	16.3	18.5	84	1023.7	0	0	9	06	3	7	02	0	-
3	19.6	17.7	20.2	89	1020.1	0	0	9	04	2	7	02	0	-
4	20.3	19.0	21.9	93	1017.7	0	0	9	03	1	6	10	0	-
5	19.1	17.4	19.9	90	1016.1	1	1	6	08	3	7	02	0	-
6	19.2	15.8	17.9	83	1016.5	6	4	5	03	3	6	10	8	0.4
7	20.1	17.3	19.7	83	1014.8	6	0	9	04	2	7	02	9	0.0
8	19.3	18.8	21.7	97	1013.8	7	7	5	27	2	6	25	9	5.8
9	17.7	11.4	13.5	66	1015.2	3	2	6	27	7	8	02	1	-
10	17.6	8.8	11.3	56	1019.2	3	0	9	28	2	7	03	1	-
11	20.8	11.6	13.7	56	1014.2	6	6	9	11	2	7	02	2	-
12	18.8	15.9	18.1	83	1010.5	8	8	9	36	2	6	10	6	0.0
13	16.9	15.9	18.1	94	1010.6	8	4	4	27	3	6	61	9	2.3
14	18.7	16.7	19.0	88	1011.9	5	3	9	36	1	6	10	6	0.0
15	21.0	18.0	20.7	83	1005.6	1	0	9	07	4	6	10	1	-
16	17.2	16.4	18.7	95	1004.5	8	4	3	22	2	4	60	4	11.2
17	17.7	16.6	18.9	93	1006.7	8	2	4	09	1	6	60	6	1.0
18	18.8	14.4	16.4	76	1003.9	2	2	9	24	3	7	03	1	-
19	15.7	13.6	15.6	87	1005.1	7	7	4	21	5	6	80	1	1.9
20	17.7	14.7	16.7	82	1003.3	6	2	4	23	4	7	03	8	0.3
21	17.9	14.2	16.2	78	1004.9	6	6	5	18	2	7	03	8	1.1
22	18.1	12.0	14.0	67	1007.7	3	0	9	26	1	7	01	1	-
23	16.9	11.4	13.5	73	1004.9	6	2	5	24	2	7	01	1	-
24	14.1	10.3	12.3	77	1000.5	6	6	6	11	3	7	01	9	6.6
25	17.5	12.7	14.7	74	999.9	6	4	5	21	2	7	03	2	-
26	18.3	15.5	17.6	83	1001.4	1	1	5	26	2	7	01	0	-
27	18.3	17.4	19.9	94	1006.4	7	7	9	30	5	6	21	6	6.0
28	18.4	15.9	18.1	85	1013.7	4	2	5	04	4	7	01	1	-
29	18.1	15.4	17.5	84	1017.4	5	1	4	36	2	7	03	1	-
30	19.6	16.5	18.8	82	1017.9	0	0	9	28	1	7	02	0	-
31	17.9	13.8	15.8	78	1018.9	3	3	5	29	4	7	02	1	-

Godz. 01

DNI	TEMPERATURA POWIETRZA T	TEMPERATURA PUNKTU ROSY T_d	PREŻNOŚĆ PARY WODNEJ e	WILGOTNOŚĆ WZGLĘDNA U	CIŚNIENIE ATMOSFERYCZNE P_o	ZACHMURZENIE N	N_h	h	WIATR dd	v	WIDZIALNOŚĆ V	POGODA ww	W	OPAD R
1	15.3	13.6	15.6	93	1022.2	0	0	9	27	4	7	02	1	-
2	15.1	13.8	15.8	92	1025.6	0	0	9	29	1	8	02	0	-
3	14.1	12.7	14.7	92	1024.1	1	0	9	28	2	7	02	0	-
4	16.6	14.4	16.4	87	1020.2	0	0	9	26	1	8	02	0	-
5	19.4	16.0	18.2	83	1017.3	6	3	5	30	2	7	02	1	-
6	19.4	17.7	20.3	93	1016.6	0	0	9	00	0	7	02	1	-
7	19.8	17.9	20.5	89	1017.1	5	5	4	27	1	6	10	1	-
8	19.3	17.5	20.0	93	1015.0	5	3	5	00	0	7	02	2	-
9	18.8	17.7	20.3	93	1013.5	8	5	5	24	1	7	03	8	1.8
10	13.4	11.2	13.3	86	1015.5	0	0	9	26	5	8	02	1	-
11	12.8	10.1	12.4	84	1019.8	2	0	9	23	3	8	02	1	-
12	17.6	11.3	13.4	65	1014.9	7	3	4	18	3	7	02	1	-
13	17.7	11.9	13.9	68	1011.4	2	0	9	18	1	7	01	1	-
14	17.6	15.8	18.0	93	1010.5	6	3	5	33	3	6	10	2	-
15	17.2	16.1	18.3	93	1011.6	3	3	9	24	2	6	10	1	-
16	19.0	17.3	19.7	93	1004.8	3	0	9	00	0	7	02	0	-
17	16.6	14.7	16.7	89	1005.7	5	3	5	27	4	7	01	8	0.2
18	18.3	17.3	19.7	93	1006.5	7	7	5	21	1	6	10	2	-
19	14.8	12.6	14.6	87	1003.4	3	2	5	25	6	7	03	1	-
20	16.4	12.2	14.2	78	1003.4	8	8	5	24	5	8	03	1	-
21	14.8	12.5	14.5	86	1004.6	4	4	4	24	8	7	01	1	-
22	15.2	13.3	15.0	87	1007.0	5	3	5	22	3	7	03	1	-
23	14.0	11.4	13.5	84	1007.7	1	1	9	25	1	7	03	1	-
24	13.6	10.3	12.5	81	1004.0	7	7	4	23	4	8	01	8	0.1
25	11.8	10.6	12.8	92	1000.0	8	8	4	00	0	7	02	8	0.6
26	14.0	12.1	14.1	89	999.6	3	2	5	23	3	7	29	1	-
27	14.3	13.7	15.7	97	1002.1	3	3	5	27	3	6	10	8	1.4
28	18.8	17.3	19.7	91	1005.5	7	7	4	34	4	7	03	6	3.2
29	17.6	14.2	16.2	83	1012.3	5	5	4	36	8	7	01	2	-
30	14.8	14.0	16.0	94	1017.8	6	6	5	29	3	7	03	1	-
31	13.8	12.4	14.4	92	1018.8	0	0	9	24	2	7	02	0	-

Godz. 07

DNI	TEMPERATURA POWIETRZA T	TEMPERATURA PUNKTU ROSY T_d	PREŻNOŚĆ PARY WODNEJ e	WILGOTNOŚĆ WZGLĘDNA U	CIŚNIENIE ATMOSFERYCZNE P_o	ZACHMURZENIE N	N_h	h	WIATR dd	v	WIDZIALNOŚĆ V	POGODA ww	W	OPAD R
1	17.8	14.7	16.7	81	1023.3	0	0	9	29	2	7	02	0	-
2	19.2	13.0	15.0	67	1025.2	0	0	9	36	4	8	02	0	-
3	19.1	14.3	16.3	74	1023.7	0	0	9	36	3	8	02	0	-
4	22.3	15.5	17.6	65	1019.3	1	1	8	36	3	8	03	0	-
5	21.6	17.8	20.4	79	1016.8	5	5	9	36	4	8	01	1	-
6	22.1	15.2	17.3	65	1017.8	0	0	9	11	2	7	02	0	-
7	23.0	16.8	19.1	69	1016.9	3	3	9	12	2	7	03	1	-
8	22.3	17.8	20.4	76	1014.5	0	0	9	00	0	7	02	1	-
9	19.4	18.4	21.1	93	1012.3	8	7	4	30	3	6	61	2	0.2
10	16.6	12.8	14.8	79	1017.2	0	0	9	29	4	8	02	0	-
11	16.4	11.9	13.9	75	1019.2	5	5	9	22	3	8	03	1	-
12	18.2	10.9	13.0	63	1014.0	7	7	9	15	2	7	03	1	-
13	18.5	12.6	14.6	68	1010.4	6	0	9	18	1	7	03	1	-
14	19.8	17.5	20.0	87	1010.9	6	6	4	36	2	6	10	2	-
15	18.6	18.1	20.8	97	1010.4	8	8	3	35	3	4	28	1	-
16	20.0	16.3	18.5	79	1003.2	8	3	6	11	2	6	10	1	-
17	18.6	14.8	16.8	78	1007.9	0	0	9	26	5	8	02	1	-
18	18.1	16.1	18.3	88	1004.6	8	3	4	31	4	6	10	2	-
19	16.4	13.3	15.3	81	1002.8	7	6	4	27	4	7	03	1	-
20	17.2	13.0	15.0	77	1002.2	8	3	6	25	3	8	02	2	-
21	17.2	12.0	14.0	71	1005.8	5	0	9	24	5	8	03	1	-
22	15.4	12.9	14.9	85	1007.9	6	4	4	27	2	7	03	1	-
23	15.7	12.6	14.6	81	1006.7	7	4	6	00	0	7	03	1	-
24	13.8	11.6	13.7	85	1002.8	3	1	9	20	3	8	01	1	-
25	13.8	11.2	13.3	84	999.1	6	1	5	31	2	7	03	2	-
26	16.2	13.7	15.7	85	998.6	4	3	4	26	5	8	03	1	-
27	16.6	15.2	17.2	92	1002.9	7	2	4	29	4	7	02	1	-
28	19.5	17.7	20.3	93	1007.5	4	1	4	35	6	7	01	1	-
29	18.1	14.2	16.2	79	1013.4	3	3	4	02	7	8	02	1	-
30	16.8	15.1	17.1	93	1018.1	7	7	5	34	3	7	02	1	-
31	15.3	14.2	16.2	93	1018.5	6	6	2	32	3	6	10	1	-

Godz. 13

1	23.0	12.1	14.1	53	1024.7	1	1	6	05	3	8	02	0	-
2	21.7	16.0	18.2	73	1025.1	0	0	9	02	5	8	02	0	-
3	23.3	14.2	16.2	57	1022.2	1	1	5	03	5	8	01	0	-
4	23.8	17.7	20.2	69	1018.8	1	1	6	01	6	8	02	0	-
5	24.6	17.6	20.1	65	1017.1	1	1	6	03	5	8	02	1	-
6	25.2	17.3	19.7	58	1018.2	3	3	6	05	6	8	02	0	-
7	27.5	17.3	19.7	53	1016.2	6	4	6	07	6	7	03	1	-
8	28.0	19.9	23.2	61	1012.4	3	3	6	07	5	8	02	0	-
9	17.6	13.2	15.2	76	1013.5	8	3	4	31	6	7	02	6	0.0
10	21.2	8.8	11.3	45	1019.1	6	6	5	30	4	8	03	1	-
11	22.9	10.7	12.9	45	1017.9	6	6	6	18	2	8	03	1	-
12	25.4	10.7	12.9	43	1013.1	3	2	6	12	4	8	01	1	-
13	25.4	12.7	14.7	45	1009.4	6	4	5	09	6	7	03	1	-
14	21.8	17.1	19.5	75	1011.4	5	3	5	01	6	7	01	9	-
15	23.6	17.2	19.6	67	1008.7	3	3	5	06	5	8	01	1	-
16	20.2	17.6	20.1	85	1002.4	8	8	4	12	3	6	10	8	0.0
17	26.2	14.6	16.6	49	1008.0	5	5	6	21	2	8	03	1	-
18	17.8	15.8	18.0	83	1004.1	8	2	4	31	5	6	61	6	2.3
19	18.3	10.9	13.0	62	1005.2	5	5	5	28	4	8	82	8	4.1
20	18.9	14.3	16.3	77	1002.3	8	4	4	24	7	6	10	6	0.1
21	23.8	14.3	16.3	66	1005.3	7	1	5	20	6	7	03	2	-
22	18.2	10.3	12.5	63	1008.9	8	6	5	33	4	8	03	2	-
23	15.8	12.9	14.9	83	1006.0	6	3	5	27	3	7	29	8	0.8
24	14.2	11.2	13.5	82	1002.8	7	7	5	01	4	7	29	8	7.2
25	13.4	12.1	14.1	91	998.3	7	7	4	32	5	6	81	2	3.5
26	17.0	13.2	15.2	79	1000.2	7	7	5	29	5	7	29	8	1.1
27	16.1	14.8	16.8	93	1003.8	6	5	5	32	4	6	61	6	7.4
28	20.6	17.7	20.3	84	1010.3	7	7	4	35	8	7	03	1	-
29	19.6	13.8	15.8	69	1016.0	4	4	4	36	8	8	02	1	-
30	19.6	12.6	14.6	63	1018.8	1	1	5	04	3	8	02	1	-
31	23.4	14.5	16.8	65	1018.2	5	5	5	04	2	8	02	1	-

Godz. 19

1	20.4	12.7	14.7	62	1024.5	0	0	9	03	4	8	02	0	-
2	20.6	14.4	16.4	69	1024.2	0	0	9	36	4	8	02	0	-
3	21.6	17.2	19.6	75	1020.5	0	0	9	36	3	8	02	0	-
4	22.6	16.6	18.9	69	1017.5	2	2	9	36	4	8	03	0	-
5	23.0	18.0	20.7	74	1016.4	5	3	6	04	5	7	03	1	-
6	24.6	16.0	18.2	59	1017.0	3	1	9	06	1	7	01	1	-
7	24.3	18.4	21.1	73	1015.9	6	2	9	05	5	7	03	1	-
8	19.2	18.1	20.8	93	1013.4	8	8	4	29	3	8	92	1	4.5
9	17.6	10.5	12.7	64	1014.9	7	1	5	29	4	8	01	2	-
10	19.2	12.8	14.8	66	1019.1	5	2	6	22	2	8	01	2	-
11	22.2	11.5	13.6	53	1015.4	4	2	6	17	3	7	01	1	-
12	21.8	15.0	17.0	65	1010.9	2	1	9	08	5	7	03	1	-
13	21.0	16.2	18.4	75	1009.9	7	1	5	35	4	7	01	2	-
14	21.4	17.6	20.1	79	1011.6	4	2	9	01	4	7	01	1	-
15	22.3	18.0	20.6	76	1006.8	9	9	9	05	4	7	02	0	-
16	18.6	17.0	19.4	91	1003.4	7	4	4	24	7	7	25	6	5.6
17	20.8	18.6	21.4	87	1007.4	8	6	5	28	1	7	21	2	0.1
18	20.8	12.8	14.8	61	1003.5	4	1	5	30	4	7	01	6	0.1
19	19.2	10.9	13.0	59	1005.0	4	1	5	28	5	8	01	1	-
20	18.0	15.1	17.1	82	1003.2	6	6	9	25	5	7	25	2	0.6
21	18.9	13.4	15.4	78	1005.9	5	2	5	26	3	7	01	8	0.0
22	18.1	15.6	17.7	85	1008.4	5	3	5	11	2	8	01	9	2.1
23	16.4	14.0	16.0	85	1005.3	7	2	5	29	1	7	01	8	1.4
24	13.6	12.2	14.2	92	1001.1	7	7	5	24	4	7	02	8	2.3
25	16.8	12.0	14.0	78	999.2	6	2	5	27	2	8	01	8	3.1
26	17.4	15.1	17.1	86	1001.4	7	7	5	35	3	7	03	8	0.2
27	18.5	16.9	19.3	91	1004.2	8	4	4	32	4	6	61	2	3.1
28	18.5	15.7	17.8	84	1011.2	7	7	4	34	6	7	01	2	-
29	18.2	14.5	16.5	79	1016.5	6	5	4	36	7	8	03	1	-
30	18.4	14.3	16.3	76	1018.3	0	0	9	05	2	6	02	0	-
31	20.8	13.6	15.8	64	1018.5	0	0	9	27	4	7	01	1	-

Godz. 01

DNI	TEMPERATURA POWIETRZA T	TEMPERATURA PUNKTU ROSY T_d	PRĘŻNOŚĆ PARY WODNEJ e	WILGOTNOŚĆ WZGLĘDNA U	CIŚNIENIE ATMOSFERYCZNE P_o	ZACHMURZENIE N	N_h	h	WIATR dd	v	WIDZIALNOŚĆ V	POGODA ww	W	OPAD R
1	17.9	16.2	18.4	93	1023.3	6	5	9	27	2	7	03	1	-
2	15.6	14.5	16.5	93	1024.9	0	0	9	08	2	7	02	0	-
3	15.4	14.5	16.5	93	1023.6	0	0	9	08	1	7	02	0	-
4	17.4	16.9	19.2	97	1019.5	0	0	9	02	1	6	10	0	-
5	18.0	17.7	20.2	98	1017.9	2	2	3	04	3	6	10	0	-
6	17.8	16.1	18.3	90	1016.0	0	0	9	09	1	7	02	0	-
7	18.4	15.6	17.7	84	1016.2	4	2	9	12	1	7	02	1	-
8	17.4	16.9	19.2	97	1013.8	0	0	9	14	1	6	10	1	-
9	17.4	14.5	16.5	83	1015.0	8	5	5	27	3	6	10	8	0.0
10	13.3	9.5	11.9	78	1017.4	1	1	5	23	2	8	03	1	-
11	13.9	9.2	11.6	73	1018.8	6	6	9	16	1	7	02	2	-
12	18.4	11.2	13.3	63	1012.4	8	8	6	19	1	7	02	2	-
13	16.2	15.2	17.3	94	1010.3	8	8	9	00	0	6	10	2	-
14	17.9	15.9	18.1	88	1011.8	7	7	5	29	2	7	03	2	-
15	15.8	15.2	17.3	96	1011.9	0	0	9	09	2	6	10	0	-
16	18.7	16.7	19.0	88	1003.4	7	7	9	09	4	6	10	2	-
17	14.8	14.3	16.3	97	1007.1	0	0	9	18	1	6	10	0	-
18	14.5	13.9	15.9	96	1006.4	3	0	9	14	1	4	40	8	6.4
19	15.0	14.0	16.0	93	1004.6	7	7	5	23	3	6	80	9	4.5
20	14.4	13.1	15.1	92	1003.9	5	5	9	21	2	7	01	8	1.5
21	13.8	11.0	13.1	83	1005.7	3	3	9	22	3	7	01	1	-
22	14.1	12.7	14.7	92	1007.6	6	6	9	23	3	7	01	8	0.0
23	13.9	12.0	14.0	89	1007.5	4	4	9	19	1	7	01	1	-
24	13.0	11.1	13.2	88	1003.5	6	0	9	18	2	7	01	1	-
25	10.8	9.9	12.2	95	1000.4	7	7	9	00	0	6	10	1	-
26	13.9	13.4	15.3	97	1000.9	5	5	4	23	3	7	03	9	0.5
27	17.3	13.7	15.7	80	1003.6	0	0	9	27	3	7	01	1	-
28	18.2	17.1	19.5	93	1008.0	4	2	4	01	4	7	01	1	-
29	17.4	15.2	17.3	87	1015.7	2	1	4	04	6	7	03	0	-
30	14.9	13.0	15.0	89	1018.6	5	4	4	00	0	7	02	1	-
31	15.5	14.5	16.5	94	1019.1	0	0	9	22	2	5	10	0	-

Godz. 07

DNI	TEMPERATURA POWIETRZA T	TEMPERATURA PUNKTU ROSY T_d	PRĘŻNOŚĆ PARY WODNEJ e	WILGOTNOŚĆ WZGLĘDNA U	CIŚNIENIE ATMOSFERYCZNE P_o	ZACHMURZENIE N	N_h	h	WIATR dd	v	WIDZIALNOŚĆ V	POGODA ww	W	OPAD R
1	18.6	16.1	18.3	85	1024.3	2	1	9	32	2	6	10	1	-
2	18.3	13.4	15.4	73	1025.0	0	0	9	08	1	7	02	0	-
3	18.3	14.3	16.3	78	1023.2	1	0	9	16	2	7	02	0	-
4	20.4	15.6	17.7	74	1019.5	0	0	9	04	2	7	02	0	-
5	18.4	18.4	21.2	100	1017.9	6	6	3	04	1	4	40	4	-
6	20.8	16.7	19.0	77	1016.0	0	0	9	12	1	6	10	0	-
7	20.4	16.5	18.8	78	1015.6	2	2	9	13	3	6	10	0	-
8	19.0	18.0	20.6	93	1013.5	6	6	9	00	0	4	10	1	-
9	18.8	11.1	13.2	73	1015.3	8	5	5	29	5	7	02	2	-
10	16.3	8.9	11.4	61	1018.6	4	2	5	27	4	8	03	1	-
11	16.9	9.5	11.9	62	1018.0	6	6	9	19	2	7	02	2	-
12	17.6	12.8	14.8	74	1012.2	8	8	9	18	3	7	01	2	-
13	16.2	15.2	17.3	94	1010.2	8	8	8	00	0	5	61	6	1.7
14	17.2	16.1	18.3	93	1012.2	7	7	5	24	1	5	10	9	4.9
15	16.1	15.9	18.1	99	1010.0	8	8	3	06	2	3	44	4	-
16	18.1	17.4	19.8	95	1001.3	8	2	5	10	1	5	10	8	0.2
17	17.8	16.0	18.2	89	1007.1	2	2	9	14	1	6	10	0	-
18	15.5	14.2	16.2	92	1005.6	8	0	9	22	3	5	10	1	-
19	16.6	9.3	11.7	62	1006.7	6	4	5	29	8	8	01	9	14.3
20	15.8	14.1	16.1	93	1002.4	8	8	9	22	2	5	10	8	0.1
21	14.2	11.4	13.5	83	1004.8	8	8	9	18	2	7	02	1	-
22	15.5	13.5	15.5	88	1008.5	6	3	4	23	4	6	10	2	-
23	14.6	12.1	14.1	85	1006.8	7	7	9	22	2	6	10	1	-
24	12.7	9.7	12.0	82	1002.1	3	2	9	21	2	6	10	1	-
25	12.6	11.5	13.6	94	1000.1	5	2	5	25	1	6	10	1	-
26	15.7	15.2	17.2	96	1000.3	7	7	5	21	2	6	95	9	1.8
27	17.8	14.5	16.5	80	1005.3	6	5	5	29	2	8	02	1	-
28	19.1	17.1	19.5	89	1009.9	3	0	9	04	5	8	02	0	-
29	17.8	15.0	17.0	83	1016.6	5	4	5	02	5	7	01	1	-
30	14.5	13.7	15.7	94	1018.7	3	1	4	20	1	3	42	4	-
31	17.0	15.9	18.1	93	1018.8	5	5	3	22	2	5	10	1	-

Godz. 13

1	20.2	18.5	18.8	79	1025.0	2	0	9	35	2	7	02	0	-
2	21.0	15.8	17.9	72	1024.9	1	1	6	07	5	7	02	0	-
3	21.0	14.5	16.5	66	1021.9	1	0	9	03	3	8	02	0	-
4	22.8	18.0	20.6	78	1019.5	1	1	6	03	3	7	02	0	-
5	21.8	18.4	21.1	81	1016.7	3	2	6	04	4	7	03	1	-
6	22.2	17.1	19.5	73	1016.1	3	3	6	04	4	7	02	0	-
7	19.5	17.8	20.4	93	1014.6	6	6	5	06	3	6	95	1	1.3
8	19.5	17.0	19.4	86	1014.1	6	2	5	27	4	7	02	2	-
9	17.0	9.7	12.0	62	1016.1	5	5	5	24	6	8	02	2	-
10	19.1	10.0	12.3	55	1020.4	6	2	6	27	5	8	02	1	-
11	21.5	12.7	14.7	58	1016.2	7	5	6	05	3	7	03	2	-
12	18.7	14.7	16.7	78	1012.1	8	8	9	12	3	6	21	6	0.5
13	18.6	15.7	17.8	83	1010.0	5	2	5	01	2	5	10	9	5.7
14	20.1	16.5	18.8	80	1012.5	6	5	6	04	3	6	10	2	-
15	20.9	17.9	20.5	83	1007.5	2	2	5	06	5	6	10	4	-
16	19.4	18.5	21.3	94	1002.5	8	6	4	25	4	5	80	2	9.4
17	21.0	15.8	17.9	72	1007.1	7	7	5	20	2	6	80	1	0.2
18	20.3	13.7	15.7	66	1005.8	7	2	6	27	2	7	03	2	-
19	18.5	11.1	13.2	62	1007.2	6	2	5	25	5	8	03	2	-
20	18.9	14.5	16.5	76	1003.0	6	3	4	23	5	7	01	8	1.1
21	17.8	15.5	17.6	86	1003.9	6	4	5	17	2	8	25	2	0.3
22	19.1	13.1	15.1	68	1008.9	6	4	6	32	3	7	03	1	-
23	17.5	12.2	14.2	71	1006.4	4	3	5	26	7	8	01	9	1.4
24	17.4	7.4	10.3	52	1001.0	6	6	5	20	4	7	03	1	-
25	18.1	12.3	14.3	69	1000.4	7	2	5	30	3	8	01	2	-
26	17.4	14.5	16.5	83	1001.5	5	5	6	27	2	7	01	9	13.1
27	17.9	15.0	17.0	82	1007.4	8	5	5	32	4	8	01	8	4.4
28	19.7	17.6	20.1	88	1013.3	8	8	4	04	6	7	03	1	-
29	19.9	15.9	18.1	82	1017.8	6	4	5	03	4	8	01	2	-
30	20.8	15.4	17.7	72	1019.1	0	0	9	27	4	7	01	4	-
31	20.0	14.5	16.5	73	1020.0	4	4	5	27	5	8	03	1	-

Godz. 19

1	18.6	15.8	17.9	84	1024.1	0	0	9	03	2	7	02	0	-
2	18.7	15.8	18.0	84	1023.8	0	0	9	04	3	7	02	0	-
3	18.9	17.1	19.5	89	1023.3	0	0	9	04	3	8	02	0	-
4	19.9	16.9	19.2	82	1018.0	2	0	9	01	3	7	02	0	-
5	20.6	17.4	19.9	82	1014.9	2	2	5	06	6	8	03	9	-
6	20.8	17.1	19.5	79	1015.8	7	7	5	18	2	7	29	8	0.3
7	20.4	16.7	19.0	79	1014.0	5	1	6	07	2	7	01	9	0.3
8	19.1	16.4	18.7	85	1014.2	8	8	9	26	3	7	01	2	-
9	17.2	11.1	13.2	67	1016.2	5	3	5	27	4	8	03	1	-
10	17.6	9.2	11.6	57	1019.3	6	2	9	36	1	8	03	1	-
11	21.7	13.8	15.8	61	1013.2	7	6	9	12	1	7	05	2	-
12	17.5	16.3	18.5	93	1010.5	8	8	9	09	1	5	10	6	0.1
13	18.7	14.7	16.7	78	1010.5	7	2	5	34	1	7	03	1	-
14	18.6	16.1	18.3	86	1011.7	2	1	6	04	3	6	10	1	-
15	19.2	17.4	19.9	89	1004.9	6	0	9	06	6	7	01	1	-
16	18.9	15.5	17.6	80	1005.5	2	2	9	24	4	7	01	8	1.4
17	20.0	17.4	19.9	85	1006.3	6	2	5	20	2	7	03	8	1.6
18	16.8	14.0	16.0	84	1004.7	7	7	5	22	4	6	95	2	4.5
19	17.6	14.7	16.7	83	1005.7	7	4	6	27	1	8	01	8	0.0
20	18.4	13.9	15.9	75	1004.3	7	2	5	25	4	7	01	2	-
21	18.4	11.3	13.4	64	1005.6	7	7	5	25	5	8	03	8	0.0
22	18.0	12.7	14.7	71	1007.8	4	3	9	20	1	7	01	8	0.0
23	17.7	9.7	12.0	59	1004.8	6	2	5	00	0	8	01	1	-
24	14.8	12.8	14.8	88	1000.5	6	4	5	00	0	7	25	2	7.8
25	17.0	13.9	15.9	82	1000.7	7	5	5	24	2	6	80	2	2.5
26	18.2	15.3	17.4	83	1002.1	6	5	5	27	3	7	01	9	-
27	16.7	14.5	16.5	87	1008.0	7	7	4	29	4	8	25	6	2.6
28	18.2	15.7	17.8	85	1014.6	3	1	4	06	7	7	02	1	-
29	18.0	15.3	17.4	86	1017.6	3	1	4	03	3	8	01	1	-
30	19.8	17.0	19.4	84	1018.3	1	0	9	29	1	7	02	0	-
31	18.5	14.3	16.3	77	1019.4	0	0	9	29	2	8	01	0	-

Godz. 01

DNI	TEMPERATURA POWIETRZA T	TEMPERATURA PUNKTU ROSY T_d	PRĘŻNOŚĆ PARY WODNEJ e	WILGOTNOŚĆ WZGLĘDNA U	CIŚNIENIE ATMOSFERYCZNE P_o	ZACHMURZENIE N	N_h	h	WIATR dd	v	WIDZIALNOŚĆ V	POGODA ww	W	OPAD R
1	13.0	12.4	14.4	95	1021.5	0	0	9	33	1	7	02	0	-
2	14.5	12.8	14.8	93	1023.9	0	0	9	35	1	8	02	0	-
3	15.4	13.7	15.7	93	1022.4	2	2	9	34	3	8	02	0	-
4	14.0	13.4	15.4	95	1019.0	2	2	9	35	2	7	02	1	-
5	16.8	15.3	17.4	92	1016.8	4	2	6	03	2	7	01	1	-
6	15.6	14.3	16.3	92	1018.1	3	0	9	01	3	7	03	1	-
7	14.2	13.8	15.8	98	1018.5	1	0	9	04	1	7	02	9	0.7
8	16.8	15.1	17.1	90	1015.5	0	0	9	05	3	8	01	1	-
9	16.5	15.8	17.9	95	1012.7	0	0	9	01	1	7	02	1	-
10	15.2	14.9	16.9	98	1013.8	8	7	3	29	3	6	61	9	1.8
11	12.6	11.8	13.8	96	1019.0	8	7	4	30	2	6	61	6	4.2
12	12.5	10.7	12.9	89	1015.8	2	0	9	01	2	7	03	0	-
13	10.2	9.7	12.0	96	1012.7	0	0	9	36	1	8	02	0	-
14	14.0	13.4	15.4	95	1011.2	7	7	5	00	0	6	10	2	-
15	13.6	13.2	15.2	98	1011.8	0	0	9	00	0	3	42	1	-
16	14.8	14.5	16.5	98	1008.0	0	0	9	05	2	6	10	0	-
17	16.6	16.1	18.3	97	1003.8	8	8	4	25	7	6	80	8	6.2
18	14.1	12.9	14.9	93	1008.6	2	0	9	07	2	7	02	0	-
19	13.0	11.6	13.7	92	1002.2	6	3	6	25	6	8	01	2	-
20	10.4	10.0	12.3	97	1004.2	1	0	9	24	3	8	02	0	-
21	14.4	13.8	15.8	95	1004.9	6	6	4	22	4	6	10	8	6.7
22	12.8	12.4	14.4	98	1007.8	5	2	9	22	3	6	10	9	1.6
23	9.8	9.2	11.6	96	1008.5	1	0	9	00	0	6	10	0	-
24	13.0	12.4	14.4	95	1004.2	5	5	5	23	3	6	10	1	-
25	11.8	11.6	13.7	99	998.9	8	8	4	30	4	6	81	2	17.8
26	8.2	7.3	10.2	94	1000.1	0	0	9	00	0	6	10	0	-
27	13.6	12.4	14.4	93	999.4	8	6	5	29	5	7	02	1	-
28	17.6	16.0	18.2	91	1001.6	1	1	6	02	7	8	01	8	0.0
29	14.2	13.2	15.2	93	1006.6	8	8	4	34	4	6	80	2	1.7
30	13.2	11.9	13.9	92	1014.7	0	0	9	34	3	7	02	0	-
31	13.3	12.7	14.7	95	1018.5	0	0	9	35	3	7	02	0	-

Godz. 07

DNI	TEMPERATURA POWIETRZA T	TEMPERATURA PUNKTU ROSY T_d	PRĘŻNOŚĆ PARY WODNEJ e	WILGOTNOŚĆ WZGLĘDNA U	CIŚNIENIE ATMOSFERYCZNE P_o	ZACHMURZENIE N	N_h	h	WIATR dd	v	WIDZIALNOŚĆ V	POGODA ww	W	OPAD R
1	16.5	14.4	16.4	88	1022.5	4	4	4	03	3	6	10	1	-
2	19.2	13.8	15.8	71	1023.6	0	0	9	34	2	5	02	0	-
3	20.9	15.7	17.8	72	1022.1	1	1	9	03	6	8	01	1	-
4	20.3	15.3	17.4	73	1018.4	4	0	9	03	3	8	01	1	-
5	19.8	16.9	19.3	83	1017.1	0	0	9	04	3	7	01	0	-
6	20.1	15.6	17.7	76	1018.4	1	0	9	08	1	7	02	0	-
7	21.8	19.1	22.1	85	1017.7	2	1	9	02	1	7	02	0	-
8	20.6	16.7	19.0	78	1014.9	3	1	5	08	3	7	03	0	-
9	16.9	16.5	18.8	98	1011.5	7	7	5	28	1	7	29	8	8.9
10	14.4	14.0	16.0	98	1014.7	8	7	3	32	4	5	63	6	9.9
11	14.2	11.2	13.3	82	1018.7	4	4	5	30	4	7	03	6	0.0
12	17.5	12.3	14.3	72	1014.6	4	3	9	00	0	7	02	0	-
13	18.2	14.7	16.7	80	1011.4	2	0	9	06	1	8	02	0	-
14	16.6	14.6	16.6	88	1011.4	7	7	5	00	0	5	28	2	-
15	15.1	15.0	17.0	99	1011.2	9	9	-	09	1	2	43	4	-
16	16.7	16.2	18.4	97	1006.1	8	8	5	04	2	5	17	8	0.0
17	16.4	15.7	17.8	95	1006.2	8	8	4	25	5	6	10	8	0.4
18	16.6	15.1	17.2	89	1005.1	6	6	9	09	4	8	03	1	-
19	14.4	12.7	14.7	90	1001.8	7	7	4	25	7	7	02	2	-
20	14.4	12.9	14.9	91	1002.8	6	4	5	23	4	7	02	1	-
21	15.3	12.8	14.8	85	1006.8	3	2	9	23	2	6	10	1	-
22	15.0	14.0	16.0	93	1008.8	4	1	4	20	3	7	03	1	-
23	15.2	13.5	15.5	90	1007.3	7	5	5	00	0	6	10	1	-
24	13.2	11.9	13.9	92	1003.6	7	7	4	22	3	6	10	2	-
25	11.8	10.7	12.9	94	998.2	7	7	4	23	4	6	10	6	0.8
26	11.8	11.2	13.3	96	998.9	6	6	4	24	4	6	10	1	-
27	12.9	12.1	14.1	94	997.3	8	3	3	27	9	6	61	8	6.7
28	17.9	15.0	17.0	82	1003.4	3	1	4	36	6	7	03	0	-
29	14.2	13.4	15.4	94	1009.4	8	6	3	02	6	6	10	8	2.6
30	15.5	13.2	15.2	86	1015.6	2	1	9	35	3	7	02	0	-
31	16.4	15.8	17.9	96	1018.7	0	0	9	22	2	6	10	0	-

Godz. 13

1	23.5	13.6	15.6	54	1022.2	1	1	6	33	5	8	02	0	-
2	24.8	11.2	13.3	42	1022.7	4	4	6	03	4	8	02	0	-
3	26.4	16.8	19.1	56	1019.9	5	5	5	02	4	8	02	1	-
4	24.8	14.1	16.1	52	1017.2	7	6	5	06	8	8	03	1	-
5	26.0	13.4	15.4	45	1015.8	5	3	6	07	7	8	01	1	-
6	26.6	13.5	15.5	44	1018.0	7	6	6	09	6	8	02	1	-
7	27.9	14.1	16.1	43	1015.1	6	5	6	13	1	8	03	1	-
8	24.6	15.6	17.7	57	1014.1	7	7	5	13	6	8	17	1	-
9	21.6	17.8	20.4	79	1010.7	7	7	5	00	0	7	25	2	0.2
10	15.8	14.7	16.7	94	1016.8	8	7	3	30	4	6	61	6	14.8
11	20.0	10.6	12.8	55	1017.5	4	4	6	30	5	8	02	0	-
12	20.4	12.7	14.7	62	1013.9	6	6	6	00	0	8	01	1	-
13	22.9	13.7	15.7	56	1010.1	6	4	5	27	1	8	02	1	-
14	21.8	18.2	20.9	83	1010.8	8	8	5	13	3	7	80	2	0.0
15	22.4	15.6	17.7	65	1009.7	7	7	5	14	2	7	03	4	-
16	20.1	18.6	21.4	92	1004.1	8	8	5	06	3	6	95	8	2.6
17	28.5	15.5	17.6	65	1008.2	5	5	5	27	6	8	01	2	-
18	18.2	17.1	19.5	93	1001.2	8	8	5	04	3	6	29	8	8.8
19	17.4	13.1	15.1	76	1002.0	8	8	5	24	8	7	03	2	-
20	15.8	14.5	16.5	92	1002.6	8	8	5	24	5	7	25	2	1.9
21	19.6	12.4	14.4	62	1007.9	7	7	5	25	6	8	03	1	-
22	19.6	11.8	13.8	61	1008.2	6	4	5	24	7	8	02	1	-
23	19.2	13.0	15.0	67	1005.2	7	4	5	19	3	8	03	2	-
24	18.2	11.2	13.3	64	1002.5	6	4	5	24	4	8	01	2	-
25	16.5	11.2	13.3	71	998.4	6	6	4	21	8	7	01	2	-
26	17.5	12.5	14.5	73	998.4	7	6	5	27	4	8	02	2	-
27	17.4	13.9	16.1	82	998.4	8	8	4	36	5	6	10	8	10.8
28	23.2	14.6	16.6	59	1003.3	3	1	5	34	10	8	02	1	-
29	21.3	14.2	16.2	63	1010.8	6	6	5	35	6	8	02	2	-
30	20.4	8.8	11.3	47	1016.2	5	5	5	33	5	8	02	1	-
31	22.4	10.9	13.0	48	1018.5	3	3	5	24	3	8	02	0	-

Godz. 19

1	23.1	13.7	15.7	56	1021.8	1	1	5	36	2	8	02	0	-
2	23.0	13.6	15.6	56	1021.6	1	1	9	01	3	8	01	0	-
3	23.8	15.7	17.8	63	1018.1	2	1	5	02	5	8	02	1	-
4	21.6	14.3	16.3	69	1015.6	6	2	5	06	6	8	01	8	2.6
5	19.8	18.6	21.4	92	1016.7	6	2	5	15	4	7	29	8	1.9
6	24.8	19.0	21.9	73	1017.4	7	5	5	08	6	5	95	8	0.6
7	23.7	18.0	20.7	71	1014.5	7	5	5	03	3	8	03	9	-
8	22.4	20.2	23.7	88	1012.8	7	5	5	00	0	7	03	9	1.2
9	17.0	16.5	18.8	97	1011.9	8	8	4	00	0	6	95	8	19.1
10	14.4	12.5	14.5	89	1018.3	8	8	4	32	5	7	02	6	0.1
11	19.8	11.8	13.8	63	1015.4	2	1	9	02	2	8	01	1	-
12	20.0	12.2	14.2	61	1011.8	2	1	5	00	0	8	02	1	-
13	17.9	16.5	18.8	92	1010.3	8	8	9	03	0	7	03	9	0.8
14	18.8	17.3	19.7	91	1010.8	6	3	5	14	1	7	29	8	1.1
15	22.0	16.7	19.0	72	1007.8	4	0	9	15	1	7	03	1	-
16	17.7	17.1	19.5	96	1002.8	8	8	5	18	4	6	10	9	16.1
17	22.5	15.5	17.6	65	1008.2	0	0	9	29	1	8	02	1	-
18	15.6	14.3	16.3	91	1000.5	8	8	4	24	7	6	10	8	0.0
19	15.8	10.0	12.3	68	1003.7	3	2	5	27	6	8	02	6	5.6
20	15.3	14.8	16.8	97	1003.0	8	8	4	22	3	5	60	8	2.0
21	16.0	14.7	16.7	93	1007.7	6	4	5	15	3	6	10	8	0.6
22	18.2	13.3	15.3	73	1007.7	3	0	9	32	3	8	01	1	-
23	19.8	12.8	14.8	82	1004.7	7	3	5	36	1	7	01	2	-
24	13.6	11.5	13.6	87	1001.6	8	8	5	28	1	7	02	2	-
25	14.5	10.5	12.7	77	999.5	3	0	9	28	4	8	01	8	0.1
26	16.8	13.5	15.5	81	999.3	8	4	5	27	4	8	03	8	0.0
27	18.0	16.0	18.2	88	1000.9	8	4	5	36	4	7	03	2	-
28	15.2	13.0	15.0	87	1005.5	7	7	5	36	7	7	02	8	2.0
29	18.1	13.4	15.4	74	1011.5	4	2	9	01	6	8	01	1	-
30	18.5	12.4	14.4	67	1016.5	2	1	9	33	2	8	01	1	-
31	20.8	14.5	16.5	67	1017.9	1	0	9	30	2	8	01	0	-

Godz. 01

DNI	TEMPERATURA POWIETRZA	TEMPERATURA PUNKTU ROSY	PRĘŻNOŚĆ PARY WODNEJ	WILGOTNOŚĆ WZGLĘDNA	CIŚNIENIE ATMOSFERYCZNE	ZACHMURZENIE			WIATR		WIDZIALNOŚĆ	POGODA		OPAD
	T	T_d	e	U	P_o	N	N_h	h	dd	v	V	ww	W	R
1	12.1	11.5	13.6	96	1022.3	0	0	9	28	2	6	11	0	-
2	14.2	12.7	14.7	91	1024.8	1	0	9	35	2	7	02	0	-
3	16.0	13.7	15.7	86	1023.3	0	0	9	34	2	8	01	0	-
4	16.8	13.8	15.8	83	1018.9	0	0	9	00	0	8	02	0	-
5	17.5	16.1	18.3	92	1016.2	4	4	5	34	2	7	01	1	-
6	17.4	15.6	17.7	89	1017.0	1	1	6	06	3	7	01	0	-
7	18.8	16.0	18.2	84	1017.2	2	2	9	09	1	7	01	1	-
8	16.4	14.8	16.8	91	1014.9	0	0	9	36	1	7	01	0	-
9	17.0	16.5	18.8	97	1012.5	7	7	5	33	1	6	10	1	-
10	13.4	11.0	13.1	85	1015.4	8	8	5	25	1	7	02	2	-
11	10.3	9.5	11.9	96	1020.1	1	0	9	00	0	8	02	0	-
12	11.6	10.1	12.4	91	1015.9	0	0	9	13	1	6	10	0	-
13	14.1	11.1	13.2	82	1012.0	0	0	9	10	1	7	02	0	-
14	15.9	13.2	15.2	84	1010.5	7	7	6	00	0	7	02	2	-
15	13.4	12.9	14.8	96	1011.7	0	0	9	00	0	7	11	1	-
16	16.8	14.6	16.6	87	1005.8	0	0	9	00	0	6	10	0	-
17	16.0	14.9	16.9	94	1006.7	1	0	9	24	4	6	10	1	-
18	18.2	17.3	19.7	94	1006.6	7	7	5	09	1	7	01	8	1.5
19	13.8	12.6	14.6	93	1004.6	7	7	5	21	2	7	01	2	-
20	13.2	11.6	13.7	91	1005.0	7	7	5	20	2	7	02	1	-
21	13.4	12.8	14.8	95	1006.5	7	7	5	23	2	6	10	8	5.5
22	12.7	11.9	13.9	94	1008.3	0	0	9	23	1	7	01	9	0.2
23	13.2	12.4	14.4	94	1008.5	6	6	6	03	1	8	02	1	-
24	11.2	10.8	13.0	97	1005.1	4	4	5	21	2	6	10	8	0.6
25	11.8	11.2	13.3	95	1000.1	5	5	5	00	0	6	10	8	0.6
26	11.5	10.9	13.0	95	1000.5	1	0	9	23	2	7	03	1	-
27	12.8	12.2	14.3	96	1002.2	0	0	9	25	1	7	02	1	-
28	16.6	16.4	18.7	99	1003.7	2	2	5	35	4	5	10	1	-
29	15.0	12.8	14.8	87	1009.7	8	8	4	34	5	7	25	1	0.0
30	13.1	12.5	14.5	95	1016.1	0	0	9	32	4	7	02	0	-
31	11.4	10.7	12.9	95	1019.1	0	0	9	00	0	6	11	0	-

Godz. 07

DNI	TEMPERATURA POWIETRZA	TEMPERATURA PUNKTU ROSY	PRĘŻNOŚĆ PARY WODNEJ	WILGOTNOŚĆ WZGLĘDNA	CIŚNIENIE ATMOSFERYCZNE	ZACHMURZENIE			WIATR		WIDZIALNOŚĆ	POGODA		OPAD
	T	T_d	e	U	P_o	N	N_h	h	dd	v	V	ww	W	R
1	15.5	13.5	15.5	88	1023.2	7	7	4	01	2	6	10	1	-
2	17.2	14.0	16.0	81	1024.4	0	0	9	35	2	7	02	0	-
3	18.8	14.7	16.7	77	1022.7	1	1	6	36	1	7	02	0	-
4	19.6	16.0	18.2	80	1018.1	1	1	9	04	2	7	02	0	-
5	19.6	17.7	20.2	89	1016.1	4	4	6	05	4	7	01	1	-
6	20.2	16.1	18.3	77	1017.4	0	0	9	07	3	7	02	0	-
7	21.5	16.4	18.7	73	1016.9	2	2	9	09	3	7	01	1	-
8	20.3	16.9	19.3	81	1014.3	4	4	6	12	2	7	03	0	-
9	18.1	17.4	19.8	95	1011.8	8	8	5	04	2	5	10	9	0.1
10	14.8	11.9	13.9	83	1016.8	2	2	5	31	3	7	02	1	-
11	13.4	12.1	14.1	92	1019.5	1	0	9	00	0	6	28	1	-
12	16.7	12.0	14.0	74	1014.9	0	0	9	13	1	6	10	0	-
13	18.1	13.2	15.2	73	1010.8	1	0	9	10	2	7	02	0	-
14	17.2	15.0	17.0	87	1010.9	7	4	6	20	1	7	02	2	-
15	14.9	14.7	16.8	99	1010.8	2	2	3	00	0	3	42	4	-
16	17.6	17.0	19.4	96	1004.3	8	8	5	09	3	4	80	1	1.1
17	17.9	15.0	17.0	82	1008.1	1	1	4	25	3	7	03	0	-
18	16.9	16.4	18.6	97	1003.8	8	8	5	36	2	6	95	2	0.9
19	14.1	12.4	14.4	93	1004.2	8	8	4	27	4	6	25	2	0.1
20	14.5	12.6	14.6	89	1003.8	6	1	5	24	3	6	10	8	0.8
21	15.3	13.2	15.2	87	1007.5	0	0	9	21	2	7	01	1	-
22	14.8	12.6	14.6	87	1009.1	6	0	9	23	2	7	02	1	-
23	14.8	13.1	15.1	93	1007.5	7	7	9	00	0	6	10	1	-
24	12.2	11.8	13.9	98	1004.1	7	7	3	18	2	5	25	1	0.1
25	12.0	11.0	13.1	94	999.2	8	8	4	24	2	6	10	1	-
26	12.1	11.4	13.5	95	999.8	8	8	5	22	3	5	10	1	-
27	14.1	13.7	15.7	98	1002.1	8	8	3	27	3	4	10	1	-
28	18.0	16.8	19.1	93	1005.1	1	0	9	35	5	7	01	0	-
29	14.9	12.7	14.7	87	1010.8	8	8	4	36	5	7	03	8	0.1
30	13.8	13.2	15.2	95	1016.9	7	7	3	01	1	4	28	1	-
31	14.3	13.3	15.3	93	1019.0	0	0	9	00	0	6	28	4	-

Godz. 13

1	23.2	12.7	14.7	52	1023.4	2	2	6	36	4	8	02	1	-
2	25.0	13.6	15.6	49	1023.0	2	2	6	01	4	8	01	0	-
3	25.2	13.5	15.5	48	1020.5	4	4	6	01	3	8	01	1	-
4	26.6	16.2	18.4	53	1016.6	4	4	6	02	5	8	03	0	-
5	26.6	16.9	19.3	55	1015.7	3	3	6	07	5	7	01	1	-
6	24.7	14.9	16.9	55	1016.9	6	6	6	13	5	8	25	1	0.3
7	26.9	14.7	16.7	47	1015.4	5	2	6	14	2	8	01	1	-
8	24.4	15.3	17.4	57	1012.7	7	7	6	11	4	7	95	1	6.5
9	17.4	16.8	19.1	96	1011.8	8	8	4	30	6	6	80	2	0.0
10	19.5	9.8	12.1	58	1017.7	6	6	6	34	5	8	03	1	-
11	20.6	8.8	11.3	47	1017.9	5	3	6	32	3	8	03	1	-
12	23.6	8.4	11.0	38	1013.0	2	2	6	09	2	7	02	0	-
13	23.6	8.8	11.4	39	1009.5	6	3	7	06	2	8	03	1	-
14	19.0	16.1	18.3	83	1010.8	8	8	5	19	1	7	80	9	0.1
15	24.0	14.7	16.7	56	1008.0	5	5	6	13	3	7	02	4	-
16	19.1	18.2	20.9	94	1002.3	8	8	4	11	2	4	81	8	13.9
17	25.2	13.3	15.3	48	1008.4	1	1	6	24	3	8	02	0	-
18	16.2	15.7	17.8	97	1002.6	8	6	4	25	3	5	61	9	32.8
19	15.4	13.3	15.3	87	1005.1	7	7	4	25	2	7	25	2	0.6
20	15.9	14.8	16.8	94	1003.9	8	8	5	20	2	5	25	8	0.8
21	20.0	11.9	13.9	63	1007.0	8	3	6	16	3	7	03	8	0.0
22	20.0	11.5	13.6	58	1009.0	3	2	6	24	4	8	03	1	-
23	20.0	12.2	14.2	61	1005.7	7	3	5	24	2	8	01	2	-
24	17.1	9.7	12.0	61	1002.3	8	2	5	20	3	7	01	1	-
25	14.1	12.2	14.2	89	999.7	5	3	5	33	2	7	25	2	0.3
26	18.5	15.1	17.1	83	999.9	6	6	5	27	5	8	25	2	0.5
27	14.4	14.2	16.2	99	1001.6	8	6	2	29	4	6	61	8	12.2
28	23.5	17.0	19.4	67	1005.6	5	5	5	36	6	8	03	1	-
29	20.8	13.2	15.2	62	1012.8	5	5	6	36	6	7	03	2	-
30	20.5	11.1	13.2	55	1017.5	3	3	6	34	2	8	02	1	-
31	23.0	10.6	12.8	45	1018.3	2	2	6	32	2	6	03	0	-

Godz. 19

1	22.6	15.0	17.0	62	1022.9	1	1	6	35	5	8	02	0	-
2	23.7	11.8	13.8	47	1022.2	1	1	6	35	4	8	01	0	-
3	24.5	15.9	18.1	59	1018.6	0	0	9	35	3	8	02	0	-
4	23.1	17.7	20.3	72	1015.8	6	5	6	36	3	7	01	8	0.2
5	24.8	13.2	15.2	48	1015.3	4	2	6	11	5	7	03	8	0.0
6	23.5	15.0	17.0	58	1016.5	4	4	9	07	3	8	01	8	0.1
7	22.7	15.6	17.7	64	1014.0	3	3	6	05	3	8	01	9	-
8	20.2	17.2	19.6	83	1012.6	8	4	6	00	0	7	01	9	0.1
9	14.9	14.1	16.1	94	1014.3	8	5	4	30	4	7	21	8	4.8
10	17.7	11.2	13.3	65	1018.3	2	1	5	34	5	8	01	1	-
11	19.8	10.1	12.4	54	1015.9	1	0	9	04	1	8	01	1	-
12	21.5	10.6	12.8	49	1011.2	3	0	9	08	3	7	01	0	-
13	21.5	11.1	13.2	52	1009.4	6	1	6	16	1	8	01	2	-
14	18.4	14.6	16.6	79	1010.8	6	3	6	28	1	7	02	9	0.3
15	24.3	14.6	16.6	55	1006.0	1	1	6	09	2	7	01	1	-
16	18.2	17.3	19.7	94	1003.9	8	6	3	19	2	6	10	8	4.0
17	22.6	16.3	18.5	68	1007.5	7	5	6	02	1	7	03	1	-
18	16.9	13.1	15.1	79	1004.1	7	7	5	30	3	7	01	6	0.1
19	15.4	10.6	12.8	73	1005.6	2	2	6	24	3	8	03	1	-
20	17.0	15.0	17.0	88	1004.2	8	8	4	26	4	5	80	8	1.1
21	15.1	12.8	14.8	86	1007.2	7	7	4	31	1	7	95	2	4.5
22	17.8	12.2	14.2	69	1008.2	2	1	6	32	2	8	03	0	-
23	12.6	12.0	14.0	95	1005.9	8	8	5	36	2	5	91	1	18.8
24	13.6	11.5	13.6	87	1001.3	7	1	5	00	0	7	03	8	0.5
25	14.8	10.6	12.8	76	1000.3	5	3	5	25	1	7	01	1	-
26	17.9	13.5	15.5	76	1000.9	2	1	5	30	1	8	02	8	0.3
27	16.9	16.7	19.0	99	1002.2	8	5	5	28	1	6	10	6	1.5
28	18.1	15.4	15.4	74	1007.5	2	2	5	36	3	7	02	1	-
29	18.4	13.7	15.7	74	1014.3	2	1	5	34	5	7	01	1	-
30	18.6	13.7	15.7	74	1017.4	1	1	6	33	4	8	01	0	-
31	22.3	14.3	16.3	61	1017.5	2	2	6	23	1	7	03	8	-

Godz. 01

DNI	TEMPERATURA POWIETRZA T	TEMPERATURA PUNKTU ROSY T_d	PRĘŻNOŚĆ PARY WODNEJ e	WILGOTNOŚĆ WZGLĘDNA U	CIŚNIENIE ATMOSFERYCZNE P_o	ZACHMURZENIE N	N_h	h	WIATR dd	v	WIDZIALNOŚĆ V	POGODA ww	W	OPAD R
1	12.7	11.1	13.2	93	1023.0	7	7	4	28	1	7	02	1	-
2	14.2	11.4	13.5	88	1025.5	0	0	9	06	1	7	02	1	-
3	14.4	11.0	13.1	89	1023.7	0	0	9	03	1	7	02	0	-
4	16.0	14.7	16.7	93	1019.2	0	0	9	03	1	7	02	0	-
5	16.5	13.7	15.7	84	1016.9	0	0	9	36	2	7	02	1	-
6	17.5	15.7	17.8	89	1015.8	0	0	9	05	1	7	02	9	0.0
7	17.0	15.0	17.0	88	1016.2	6	6	4	07	2	7	03	1	-
8	17.7	15.9	18.1	90	1014.2	3	3	9	04	1	7	02	1	-
9	16.6	16.1	18.3	97	1013.6	8	7	4	31	1	6	61	8	0.2
10	9.6	8.9	11.4	95	1017.1	0	0	9	28	3	7	02	0	-
11	11.0	9.2	11.6	88	1020.2	0	0	9	12	2	7	01	1	-
12	14.4	12.9	14.9	91	1014.6	0	0	9	12	2	7	02	0	-
13	17.2	13.6	15.6	80	1010.0	8	8	4	00	0	7	01	8	0.0
14	15.7	15.3	17.4	98	1010.6	9	9	•	36	2	4	47	2	-
15	13.8	13.8	15.8	100	1011.5	0	0	9	00	0	2	44	0	-
16	18.3	17.8	20.4	97	1003.6	8	8	4	00	0	7	25	2	0.3
17	12.3	12.0	14.0	98	1007.6	0	0	9	26	1	6	10	1	-
18	15.0	15.0	17.0	100	1006.5	0	0	9	00	0	2	46	1	-
19	11.9	11.3	13.4	95	1005.2	0	0	9	25	2	7	01	1	-
20	12.8	11.8	13.8	94	1004.9	8	0	9	24	3	7	01	2	-
21	10.6	10.0	12.3	95	1006.8	6	3	9	22	1	6	10	8	0.1
22	11.7	9.9	12.2	89	1008.4	0	0	9	24	2	7	02	1	-
23	11.8	11.4	13.5	97	1007.9	7	7	4	22	1	7	02	9	0.4
24	10.2	9.8	12.1	97	1004.6	6	0	9	00	0	5	10	1	-
25	10.7	10.0	12.3	95	1000.1	8	8	4	00	0	6	10	8	0.0
26	10.0	9.8	12.1	99	1000.9	0	0	9	25	3	7	02	1	-
27	13.0	12.4	14.4	96	1003.0	8	8	4	27	2	5	10	1	-
28	16.0	16.0	18.2	100	1005.9	8	8	4	35	3	6	10	8	1.9
29	14.7	13.5	15.5	93	1013.3	0	0	9	35	3	7	01	1	-
30	11.3	10.9	13.0	98	1018.1	0	0	9	34	1	7	02	0	-
31	13.2	11.9	13.9	92	1019.1	0	0	9	00	0	7	02	0	-

Godz. 07

DNI	TEMPERATURA POWIETRZA T	TEMPERATURA PUNKTU ROSY T_d	PRĘŻNOŚĆ PARY WODNEJ e	WILGOTNOŚĆ WZGLĘDNA U	CIŚNIENIE ATMOSFERYCZNE P_o	ZACHMURZENIE N	N_h	h	WIATR dd	v	WIDZIALNOŚĆ V	POGODA ww	W	OPAD R
1	16.9	14.9	16.9	88	1023.1	0	0	9	34	2	6	10	1	-
2	17.9	13.8	15.8	78	1025.1	0	0	9	08	1	7	02	0	-
3	18.2	13.8	15.8	75	1022.9	0	0	9	36	1	7	02	0	-
4	20.2	14.3	16.3	69	1018.8	0	0	9	03	1	7	02	0	-
5	19.3	15.8	17.9	79	1016.6	6	6	9	02	2	7	03	1	-
6	19.6	16.2	18.4	80	1016.6	0	0	9	09	3	7	02	0	-
7	19.8	17.2	19.6	85	1015.7	2	0	9	09	5	6	10	1	-
8	19.6	16.5	18.8	82	1014.1	1	1	9	16	1	7	02	0	-
9	15.7	15.2	17.2	96	1013.3	8	7	4	31	4	5	10	6	0.4
10	13.4	10.1	12.4	82	1018.4	7	7	4	30	3	7	03	1	-
11	14.8	12.5	14.5	86	1019.2	1	1	9	19	2	7	02	0	-
12	17.0	12.5	14.5	75	1018.3	5	5	9	18	2	7	03	1	-
13	18.1	14.2	16.2	79	1009.6	8	0	9	00	0	7	01	2	-
14	15.9	15.2	17.2	95	1011.2	8	8	4	34	2	5	28	4	-
15	15.4	15.4	17.5	100	1010.3	8	8	3	00	0	5	28	4	-
16	17.2	17.2	19.6	100	1002.2	8	8	4	11	1	5	81	2	4.7
17	16.6	15.8	18.0	95	1007.7	0	0	9	00	0	6	10	0	-
18	15.2	15.1	17.1	99	1005.0	8	8	8	33	2	6	10	4	-
19	11.9	11.3	13.4	95	1005.5	8	8	4	28	5	6	80	1	0.4
20	13.3	12.7	17.7	96	1003.7	8	8	4	21	2	5	80	2	0.5
21	14.0	12.1	14.1	89	1005.8	8	6	9	18	1	6	10	1	-
22	12.5	12.0	14.0	95	1009.2	7	7	4	26	3	6	10	1	-
23	13.5	12.7	14.7	94	1006.7	3	3	9	00	0	6	10	1	-
24	10.8	10.3	12.5	96	1003.0	4	4	9	25	1	6	10	1	-
25	9.8	9.8	12.1	100	1000.0	9	9	•	27	1	3	43	4	-
26	13.2	12.6	14.6	96	1000.1	7	7	4	25	3	6	80	6	0.5
27	14.9	13.2	15.2	93	1004.3	8	6	4	29	5	7	03	2	-
28	17.3	16.8	19.1	97	1007.3	2	0	9	34	2	6	10	1	-
29	16.8	13.7	15.7	82	1013.5	5	5	5	35	3	7	03	1	-
30	13.6	13.2	15.2	98	1018.4	7	7	4	35	1	5	28	4	-
31	16.2	15.4	17.5	95	1018.9	0	0	9	24	1	6	10	0	-

Godz. 13

1	23.4	13.3	15.3	53	1022.9	5	5	7	02	1	7	03	1	-
2	25.2	12.9	14.9	45	1023.0	1	1	6	25	1	7	02	0	-
3	26.6	10.6	12.8	37	1020.1	1	1	6	25	1	8	02	0	-
4	27.4	13.8	15.8	43	1016.3	5	4	7	07	3	7	01	1	-
5	26.3	16.0	18.2	53	1015.0	6	6	6	11	3	7	02	2	-
6	26.4	16.1	18.3	54	1016.0	5	5	6	12	5	7	02	1	-
7	18.2	17.7	20.3	97	1015.9	8	8	6	20	3	6	95	1	5.1
8	24.7	17.3	19.7	63	1011.6	8	8	6	25	9	7	17	1	-
9	18.5	10.9	13.0	69	1014.6	7	5	5	32	8	7	01	2	-
10	19.0	6.8	9.9	45	1019.1	8	4	6	32	3	7	01	2	-
11	21.3	11.1	13.2	52	1017.1	5	5	6	13	3	7	02	1	-
12	23.8	12.3	14.3	48	1011.3	8	5	5	18	3	7	03	1	-
13	18.0	15.1	17.1	82	1009.2	8	6	6	00	0	6	17	8	0.2
14	21.6	16.1	18.3	71	1010.6	8	6	6	28	2	7	17	2	-
15	23.9	16.4	18.6	62	1006.7	6	6	4	06	3	7	03	2	-
16	20.0	17.9	20.5	88	1002.2	7	7	4	23	3	6	25	2	0.5
17	24.4	14.8	16.8	55	1007.1	7	6	6	19	2	7	03	1	-
18	18.2	12.4	14.4	69	1005.0	8	8	4	30	2	6	10	6	0.0
19	16.8	11.8	13.8	72	1006.9	7	5	5	29	5	7	01	8	0.2
20	15.7	15.2	17.2	96	1003.6	8	7	4	24	3	6	21	8	0.2
21	19.2	13.3	15.3	69	1005.1	7	6	5	24	5	6	05	2	-
22	20.8	12.1	14.1	58	1008.7	4	4	6	24	4	7	02	1	-
23	18.1	9.7	12.0	59	1005.7	7	7	6	26	5	7	03	9	-
24	16.4	10.1	12.4	67	1001.4	7	5	5	18	4	7	01	1	-
25	16.8	10.0	12.3	65	999.4	7	7	5	28	1	7	03	4	-
26	18.2	12.7	14.7	71	1000.2	6	6	5	31	4	7	01	8	0.0
27	15.9	14.0	16.0	88	1005.3	8	8	4	32	3	6	81	2	0.2
28	24.1	12.1	14.1	47	1008.9	3	3	6	03	5	7	01	1	-
29	21.6	12.6	14.6	57	1014.4	4	4	6	01	5	7	02	1	-
30	22.2	12.2	14.2	53	1017.9	3	3	6	34	1	8	01	1	-
31	23.4	14.6	16.6	58	1018.4	6	6	6	30	4	7	02	1	-

Godz. 19

1	23.4	13.3	15.3	53	1022.4	6	4	6	06	1	7	03	1	-
2	24.5	11.2	13.3	43	1021.8	0	0	9	06	2	7	02	0	-
3	25.8	14.1	16.1	48	1018.3	4	4	7	09	2	8	01	1	-
4	24.7	12.4	14.4	46	1016.1	5	4	7	05	2	7	03	1	-
5	25.0	17.3	19.7	62	1015.1	6	5	6	05	6	7	01	2	-
6	21.6	15.9	18.1	70	1016.1	8	1	9	09	2	7	01	9	0.4
7	22.6	16.7	21.5	78	1013.8	6	3	9	04	1	7	03	9	0.6
8	18.4	17.9	20.5	97	1013.4	8	8	4	36	4	6	25	9	3.7
9	15.6	11.3	13.4	75	1015.5	2	1	5	30	5	7	01	1	-
10	18.0	9.4	11.8	57	1018.9	5	2	6	35	2	7	01	2	-
11	20.9	12.9	14.9	61	1014.7	2	2	6	15	1	7	01	1	-
12	20.9	13.9	15.9	64	1009.8	6	6	5	00	0	7	03	2	-
13	18.2	15.8	18.0	86	1009.7	8	2	7	34	1	7	29	2	-
14	16.5	15.8	17.9	95	1011.1	1	1	5	05	1	7	01	9	3.5
15	23.1	16.5	18.7	66	1004.5	7	0	9	09	1	7	01	1	-
16	18.3	15.2	17.3	82	1005.2	6	4	4	27	5	7	01	8	0.4
17	18.6	16.6	18.9	88	1007.4	7	7	5	00	0	7	01	8	0.3
18	15.2	13.7	15.7	91	1004.9	8	4	5	26	3	7	29	8	0.2
19	16.0	12.9	14.9	81	1006.0	7	7	5	27	2	7	03	8	0.6
20	17.1	12.1	14.1	72	1004.4	4	4	5	29	5	7	03	1	-
21	17.9	15.0	17.0	82	1005.8	7	4	5	24	2	6	10	9	3.4
22	15.6	12.1	14.1	80	1008.8	8	8	5	18	5	6	95	1	0.0
23	12.4	11.5	13.6	94	1005.9	6	6	5	09	1	7	29	8	11.5
24	11.7	10.6	12.8	94	1001.2	8	8	4	00	0	6	91	9	8.9
25	15.2	10.9	13.0	75	1000.8	5	5	6	30	1	7	01	2	-
26	16.7	12.7	14.7	78	1001.6	2	2	6	28	2	7	01	8	0.0
27	13.0	12.6	14.6	98	1006.0	8	8	4	32	3	6	25	8	11.3
28	17.6	13.0	15.0	75	1011.3	3	3	6	36	5	7	03	0	-
29	18.1	11.1	13.2	64	1016.1	1	1	6	01	2	7	01	0	-
30	20.4	14.4	16.4	68	1017.2	3	2	6	31	1	7	03	0	-
31	20.1	14.8	16.8	71	1018.2	0	0	9	31	2	7	02	1	-

Godz. 01

DNI	TEMPERATURA POWIETRZA	TEMPERATURA PUNKTU ROSY	PRĘŻNOŚĆ PARY WODNEJ	WILGOTNOŚĆ WZGLĘDNA	CIŚNIENIE ATMOSFERYCZNE	ZACHMURZENIE			WIATR		WIDZIALNOŚĆ	POGODA		OPAD
	T	T_d	e	U	P_o	N	N_h	h	dd	v	V	ww	W	R
1	15.8	14.1	16.1	93	1024.1	0	0	9	25	2	6	10	1	-
2	14.2	12.8	14.8	92	1024.6	0	0	9	09	1	7	02	0	-
3	18.7	12.6	14.6	67	1023.0	0	0	9	10	2	8	02	0	-
4	13.8	11.8	13.8	87	1019.7	0	0	9	06	1	7	02	0	-
5	17.6	16.5	18.8	93	1017.2	1	1	9	06	3	7	02	0	-
6	16.7	15.2	17.3	92	1015.1	0	0	9	12	1	7	02	0	-
7	17.4	15.6	17.7	89	1015.0	0	0	9	12	2	8	02	0	-
8	18.6	16.6	18.9	88	1013.1	2	2	9	11	1	7	02	1	-
9	15.2	12.5	14.5	84	1016.6	6	6	9	30	4	8	02	2	-
10	11.5	9.7	12.0	89	1018.9	0	0	9	29	2	8	02	0	-
11	14.2	9.0	11.5	72	1018.5	0	0	9	22	1	8	02	1	-
12	18.0	13.4	15.4	79	1012.6	8	8	9	25	2	7	02	2	-
13	16.2	14.9	16.9	93	1010.1	8	4	4	15	1	5	61	2	0.0
14	15.8	12.5	14.5	80	1012.8	7	5	4	30	1	:	02	8	0.2
15	15.5	14.6	16.6	94	1010.6	0	0	9	10	2	5	10	0	-
16	20.6	16.5	18.8	77	1001.7	8	5	4	12	4	6	60	2	0.0
17	13.0	12.4	14.4	95	1007.0	0	0	9	00	0	3	46	0	-
18	12.4	12.0	14.0	98	1006.6	2	0	9	26	1	3	46	1	-
19	14.4	12.7	14.7	93	1007.0	7	4	4	26	5	7	03	1	-
20	17.0	13.4	15.4	83	1005.0	8	8	4	25	5	7	02	2	-
21	13.0	11.0	13.1	87	1006.1	2	2	9	24	1	7	03	1	-
22	13.4	12.1	14.1	92	1008.8	0	0	9	25	3	7	02	1	-
23	14.2	12.2	14.2	88	1007.6	3	3	9	24	4	7	02	1	-
24	11.6	9.5	11.9	86	1004.2	2	2	9	25	4	8	01	1	-
25	11.0	10.4	12.6	95	1000.4	2	2	4	26	2	6	10	8	0.0
26	12.7	12.3	14.3	98	1002.1	5	5	3	25	4	6	10	9	1.1
27	14.4	14.0	16.0	98	1004.8	5	5	4	27	2	7	03	8	0.1
28	16.0	15.4	17.5	95	1008.8	8	8	3	33	2	6	10	6	1.0
29	16.0	15.1	17.1	94	1016.3	0	0	9	02	2	7	02	1	-
30	11.7	11.3	13.4	98	1019.1	3	3	4	00	0	4	10	0	-
31	12.7	11.9	13.9	94	1019.4	0	0	9	00	0	7	02	0	-

Godz. 07

DNI	TEMPERATURA POWIETRZA	TEMPERATURA PUNKTU ROSY	PRĘŻNOŚĆ PARY WODNEJ	WILGOTNOŚĆ WZGLĘDNA	CIŚNIENIE ATMOSFERYCZNE	ZACHMURZENIE			WIATR		WIDZIALNOŚĆ	POGODA		OPAD
	T	T_d	e	U	P_o	N	N_h	h	dd	v	V	ww	W	R
1	17.5	15.2	17.2	86	1024.5	7	7	7	27	2	6	10	1	-
2	17.8	13.9	15.9	78	1024.3	0	0	9	11	1	7	02	0	-
3	19.4	14.3	16.3	72	1022.5	0	0	9	04	1	8	02	0	-
4	18.6	16.6	18.9	88	1019.5	6	6	4	03	2	6	10	1	-
5	17.6	16.5	18.8	93	1017.0	6	6	4	08	2	6	10	1	-
6	19.8	16.1	18.3	79	1015.2	0	0	9	11	1	7	02	0	-
7	20.3	16.9	19.3	81	1014.3	0	0	9	12	4	7	02	0	-
8	19.4	17.7	20.3	93	1014.3	8	8	4	33	3	6	80	1	1.0
9	15.0	9.0	11.5	67	1016.7	6	6	4	33	5	8	03	2	-
10	13.9	8.2	10.9	69	1020.0	5	0	9	31	2	8	02	1	-
11	18.4	8.9	11.4	53	1017.5	2	2	9	24	3	8	02	0	-
12	16.0	15.1	17.1	94	1012.1	8	8	4	15	2	6	60	6	1.0
13	16.6	16.0	18.2	96	1010.0	8	8	3	10	2	4	95	6	6.0
14	15.6	12.5	14.5	82	1012.9	3	3	4	28	2	7	03	1	-
15	16.4	14.5	16.5	89	1008.5	2	0	9	10	3	6	10	0	-
16	18.2	18.0	20.7	99	1000.8	8	8	4	09	1	5	95	6	18.8
17	17.8	15.5	17.6	86	1006.6	6	6	9	08	1	7	01	4	-
18	15.1	13.8	15.8	92	1005.8	8	8	9	26	2	7	03	4	-
19	14.2	11.6	13.7	84	1009.0	7	3	6	27	3	8	01	1	-
20	15.4	14.8	16.8	96	1004.0	8	8	4	27	3	6	81	2	1.0
21	15.0	12.5	14.5	85	1004.6	7	7	9	22	2	7	02	1	-
22	14.7	12.5	14.5	87	1009.6	6	6	9	27	3	7	03	1	-
23	14.0	12.3	14.3	90	1007.4	7	7	9	25	5	6	10	1	-
24	12.2	9.4	11.8	82	1002.0	7	5	5	25	5	7	01	8	0.0
25	12.0	11.6	13.7	98	1000.5	8	8	2	28	3	5	28	1	-
26	15.8	14.5	16.5	92	1001.9	7	7	3	27	4	6	10	2	-
27	16.0	13.7	15.7	86	1006.7	7	7	4	30	5	6	10	2	-
28	18.3	17.3	19.7	93	1009.8	5	3	3	04	3	6	10	2	-
29	17.5	15.2	17.2	86	1016.7	3	1	4	02	3	7	03	0	-
30	14.3	14.3	16.3	100	1019.4	9	9	•	22	1	2	45	4	-
31	16.8	15.5	17.6	93	1019.4	0	0	9	27	1	6	10	0	-

Godz. 13

1	25.4	15.5	17.6	54	1024.2	2	2	6	03	5	8	01	1	-
2	26.8	16.8	19.1	54	1023.4	6	6	5	06	3	8	02	1	-
3	28.2	15.6	17.7	47	1020.7	3	3	6	06	2	8	03	0	-
4	29.0	17.8	20.4	52	1017.8	3	3	6	02	3	7	03	1	-
5	28.2	16.2	18.4	48	1015.4	3	3	6	02	4	8	02	1	-
6	28.4	16.3	18.5	48	1014.9	3	3	5	11	5	8	03	0	-
7	27.6	15.2	17.3	47	1013.2	3	3	6	18	5	8	02	0	-
8	19.6	15.7	17.8	78	1015.1	8	7	4	29	5	6	10	9	6.4
9	20.1	9.3	11.7	51	1016.4	4	4	6	34	4	8	02	1	-
10	20.0	8.8	11.3	49	1020.2	7	7	5	27	3	8	03	1	-
11	24.8	9.2	11.6	37	1015.2	4	4	7	20	4	8	03	0	-
12	19.0	15.8	17.9	81	1011.4	8	3	4	16	2	5	60	6	0.3
13	20.8	16.2	18.4	75	1010.0	7	5	4	33	1	6	10	9	4.7
14	22.2	12.8	14.8	55	1012.4	4	4	5	36	2	7	01	1	-
15	25.4	16.1	18.3	57	1004.9	4	3	5	09	5	7	03	0	-
16	18.8	16.0	18.2	84	1004.0	8	6	4	27	6	8	01	9	4.5
17	18.4	16.7	19.0	90	1007.2	8	1	4	23	4	6	61	6	0.8
18	21.4	12.2	14.2	56	1005.5	7	7	5	23	2	7	17	2	-
19	20.4	10.6	12.8	53	1007.7	6	5	5	27	7	8	03	1	-
20	20.6	13.7	15.7	64	1004.2	7	7	5	27	7	7	03	8	2.0
21	20.4	13.3	15.3	63	1004.1	6	5	5	28	5	8	29	8	0.0
22	19.2	13.0	15.0	67	1008.7	7	7	4	25	3	7	17	2	-
23	17.8	10.3	12.5	61	1007.0	6	4	4	27	5	7	03	2	-
24	14.2	11.2	13.3	82	1000.7	8	8	4	25	6	7	25	2	0.1
25	15.6	12.5	14.5	81	1000.7	6	6	5	20	3	8	17	8	0.4
26	18.8	13.6	15.6	72	1002.4	7	7	4	30	2	7	95	2	3.8
27	18.0	12.5	14.5	73	1008.6	7	7	4	31	4	8	02	2	-
28	24.7	17.1	19.5	62	1011.8	4	2	5	03	6	7	01	1	-
29	22.8	15.3	17.4	63	1017.3	3	2	5	01	5	8	03	0	-
30	23.8	12.7	14.7	53	1019.4	3	2	5	09	2	8	03	4	-
31	23.7	14.9	16.9	58	1020.0	3	3	5	33	3	7	01	1	-

Godz. 19

1	21.9	15.7	17.8	68	1023.3	1	1	6	02	3	8	01	0	-
2	25.1	16.4	18.6	58	1022.2	3	1	6	03	3	8	01	1	-
3	25.2	15.2	17.3	54	1019.3	0	0	9	03	3	8	02	0	-
4	22.1	14.5	16.5	62	1017.1	1	0	9	02	4	8	03	0	-
5	24.3	19.4	22.5	74	1014.2	2	2	5	05	2	8	03	9	6.7
6	26.8	14.6	16.6	47	1013.5	1	1	6	10	3	8	02	0	-
7	23.6	15.8	17.9	61	1012.4	3	1	6	13	5	8	01	9	-
8	19.7	14.1	16.1	70	1015.4	7	1	4	34	6	7	01	2	-
9	18.7	8.0	10.7	50	1016.9	2	2	6	35	3	8	02	0	-
10	20.2	10.4	12.6	53	1018.7	4	1	6	09	2	8	01	1	-
11	22.8	11.4	13.5	48	1012.9	7	7	9	25	3	8	01	1	-
12	19.6	16.0	18.2	83	1010.0	8	3	5	23	1	6	60	2	0.1
13	18.8	15.1	17.1	78	1010.9	8	2	5	36	4	6	10	8	8.2
14	21.8	16.1	18.3	73	1010.3	1	1	6	06	4	8	01	0	-
15	24.6	14.8	16.8	55	1002.4	7	7	9	12	4	7	02	1	-
16	22.4	14.2	16.2	60	1005.8	2	2	5	29	2	8	03	1	-
17	20.5	13.6	15.6	64	1006.6	7	7	9	30	3	8	01	6	0.1
18	19.2	9.9	12.2	55	1005.7	6	4	5	30	5	7	01	9	3.0
19	19.4	12.2	14.2	63	1006.1	7	2	5	26	6	7	03	2	-
20	19.0	13.5	15.5	73	1005.1	5	4	5	26	2	7	03	8	0.3
21	19.5	10.0	12.3	56	1006.0	3	2	5	27	6	8	03	1	-
22	16.2	13.2	15.2	82	1007.8	7	5	5	27	2	7	01	9	4.6
23	17.4	10.1	12.4	63	1005.1	6	4	5	25	5	8	03	8	0.0
24	14.6	13.1	15.1	91	999.8	7	6	4	26	3	7	01	8	1.6
25	14.6	13.6	15.6	93	1002.1	7	7	4	30	3	7	95	2	15.8
26	17.4	13.1	15.1	76	1003.6	6	1	6	29	3	8	02	9	1.5
27	16.0	14.3	16.3	93	1009.7	8	5	4	30	4	7	60	8	0.1
28	20.0	13.0	15.0	64	1014.2	6	0	9	04	5	8	02	1	-
29	19.5	13.5	15.5	68	1017.2	0	0	9	04	3	8	02	0	-
30	22.6	14.2	16.2	59	1018.1	1	0	9	00	0	8	01	0	-
31	21.0	13.2	15.2	62	1019.6	0	0	9	35	3	8	01	0	-

Godz. 01

DNI	TEMPERATURA POWIETRZA	TEMPERATURA PUNKTU ROSY	PRĘŻNOŚĆ PARY WODNEJ	WILGOTNOŚĆ WZGLĘDNA	CIŚNIENIE ATMOSFERYCZNE	ZACHMURZENIE			WIATR		WIDZIALNOŚĆ	POGODA		OPAD
	T	T_d	e	U	P_o	N	N_h	h	dd	v	V	ww	W	R
1	14.2	12.2	14.2	88	1020.9	0	0	9	34	2	7	02	0	-
2	16.2	13.2	15.2	82	1022.3	0	0	9	36	2	8	02	0	-
3	13.7	12.3	14.3	92	1021.1	7	4	6	34	1	7	03	1	-
4	16.5	14.9	16.9	91	1016.9	2	2	9	35	2	7	03	8	0.2
5	16.0	15.7	17.8	98	1015.1	5	5	9	03	2	6	10	9	1.7
6	15.6	14.9	16.9	95	1016.6	0	0	9	06	4	7	02	1	-
7	14.5	13.5	15.5	93	1016.8	6	6	9	03	2	7	03	1	-
8	16.2	15.6	17.7	96	1014.5	0	0	9	00	0	7	02	0	-
9	17.6	16.2	18.4	92	1012.9	8	8	4	15	5	6	95	2	0.9
10	16.8	16.6	18.9	99	1012.6	8	6	2	00	0	6	61	8	2.6
11	13.9	12.9	14.9	93	1017.9	8	8	6	33	2	7	02	6	0.8
12	10.2	10.0	12.3	99	1015.4	5	5	6	30	1	6	10	1	-
13	12.0	11.3	13.4	95	1011.6	1	1	9	00	0	7	01	0	-
14	12.6	12.0	14.0	95	1010.5	5	5	5	13	1	6	11	1	-
15	15.1	14.8	16.8	98	1010.9	7	4	3	12	1	4	10	4	-
16	17.7	16.6	18.9	93	1006.9	8	8	5	04	3	6	10	1	-
17	17.0	15.0	17.8	88	1006.4	5	5	9	24	3	7	01	2	-
18	15.5	14.0	16.0	91	1007.5	7	7	9	00	0	7	03	1	-
19	14.2	13.2	15.2	93	1003.8	4	4	6	27	5	7	03	1	-
20	11.2	9.9	12.2	92	1005.7	0	0	9	23	2	7	02	1	-
21	13.6	12.4	14.4	93	1006.5	0	0	9	23	2	6	10	1	-
22	15.2	14.6	16.6	96	1008.0	3	3	9	20	1	7	13	1	-
23	11.4	10.7	12.9	95	1007.5	3	1	9	06	1	7	03	0	-
24	12.2	11.8	13.9	98	1005.2	6	0	9	22	3	3	44	4	-
25	12.2	11.8	13.9	98	999.5	8	7	3	25	1	6	61	6	2.8
26	8.4	8.0	10.7	97	1000.0	0	0	9	00	0	6	10	0	-
27	13.5	12.7	14.7	94	999.9	8	8	6	27	2	7	02	2	-
28	17.2	16.7	19.0	97	999.8	7	7	4	02	2	6	10	6	12.2
29	14.0	13.4	15.4	95	1005.2	8	5	2	34	4	6	61	8	3.1
30	13.8	12.8	14.8	93	1013.6	0	0	9	36	2	6	10	9	3.2
31	10.4	10.0	12.3	97	1018.4	0	0	9	00	0	7	02	0	-

Godz. 07

DNI	TEMPERATURA POWIETRZA	TEMPERATURA PUNKTU ROSY	PRĘŻNOŚĆ PARY WODNEJ	WILGOTNOŚĆ WZGLĘDNA	CIŚNIENIE ATMOSFERYCZNE	ZACHMURZENIE			WIATR		WIDZIALNOŚĆ	POGODA		OPAD
	T	T_d	e	U	P_o	N	N_h	h	dd	v	V	ww	W	R
1	13.7	12.9	14.9	94	1021.9	8	8	2	02	2	5	10	4	-
2	20.2	14.7	16.7	71	1022.1	0	0	9	36	2	7	02	0	-
3	20.8	14.2	16.2	65	1020.3	1	1	6	02	2	8	01	1	-
4	17.8	16.0	18.2	89	1016.5	7	6	6	05	4	7	03	1	-
5	17.8	17.5	20.0	98	1015.5	8	8	2	07	4	6	10	1	-
6	19.2	16.4	18.6	84	1016.6	4	1	6	09	3	7	01	1	-
7	21.5	17.1	19.5	76	1016.0	4	1	9	07	2	6	10	1	-
8	21.0	17.5	20.0	80	1014.0	4	3	9	14	2	6	10	1	-
9	19.0	16.5	18.8	86	1010.8	7	4	5	33	1	6	10	9	0.3
10	14.6	14.1	16.1	97	1014.4	8	6	2	34	2	6	61	6	4.3
11	14.4	12.7	14.7	90	1017.8	7	7	7	34	3	7	02	2	-
12	17.5	15.0	17.0	85	1013.9	3	1	9	00	0	6	10	1	-
13	17.2	14.3	16.3	83	1010.8	5	4	9	16	2	6	10	1	-
14	16.4	15.7	17.8	95	1010.8	7	7	9	00	0	7	03	2	-
15	15.8	15.8	17.9	100	1010.3	9	9	-	15	2	3	43	4	-
16	19.2	17.3	19.7	89	1004.7	8	8	9	12	4	6	10	2	-
17	17.8	14.3	16.3	79	1007.9	2	2	6	29	7	7	03	1	-
18	19.8	15.8	17.9	77	1003.5	8	4	7	11	5	7	03	2	-
19	14.8	12.1	14.1	84	1004.1	5	5	4	25	9	6	10	1	-
20	14.4	11.9	13.9	84	1004.6	7	4	6	25	3	7	03	1	-
21	16.3	13.3	15.3	82	1007.7	0	0	9	26	3	6	10	1	-
22	16.2	14.4	16.4	89	1009.3	6	2	6	22	3	6	10	4	-
23	17.7	14.3	16.3	80	1006.5	7	7	9	15	2	7	03	1	-
24	13.4	12.9	14.8	95	1004.5	7	7	3	23	2	6	10	4	-
25	12.4	11.8	13.8	95	999.2	7	7	4	26	3	6	10	6	0.0
26	13.4	11.0	13.1	85	998.8	3	1	9	27	3	6	10	0	-
27	13.5	12.7	14.7	94	998.8	8	7	3	28	4	6	61	2	0.2
28	16.8	15.2	17.2	91	1001.1	8	8	4	06	4	7	03	2	-
29	14.9	14.3	16.3	95	1007.0	8	8	4	02	3	6	21	6	20.9
30	14.5	13.5	15.5	93	1014.9	3	3	2	34	2	6	10	0	-
31	16.8	15.5	17.6	93	1018.4	0	0	9	00	0	6	10	0	-

Godz. 13

1	23.0	13.6	15.6	56	1021.2	1	1	6	36	3	7	01	1	-
2	25.8	14.5	16.5	50	1020.7	4	4	6	34	2	8	02	1	-
3	25.2	13.9	15.9	50	1017.4	6	6	6	04	3	8	03	1	-
4	22.5	17.4	19.9	73	1014.9	7	6	4	03	5	7	03	2	-
5	21.7	18.4	21.2	82	1014.7	7	7	5	13	4	7	29	8	1.1
6	21.2	17.9	20.5	81	1017.6	6	4	5	07	2	7	17	8	1.8
7	27.4	15.2	17.3	47	1014.7	3	2	7	11	2	7	02	0	-
8	24.0	17.3	19.7	65	1013.0	6	6	5	10	3	7	17	1	-
9	23.0	18.0	20.6	74	1009.9	6	4	5	00	0	7	02	2	-
10	16.0	15.8	18.0	99	1016.3	8	4	2	34	3	6	63	6	19.9
11	19.8	12.2	14.2	62	1016.7	4	3	5	31	1	8	03	1	-
12	21.3	11.3	13.4	53	1012.9	5	4	6	35	2	8	01	1	-
13	21.5	15.9	18.1	71	1009.7	6	3	5	16	3	8	03	2	-
14	22.2	16.6	18.9	71	1010.0	7	4	5	25	3	8	03	2	-
15	23.8	15.5	17.6	59	1009.1	5	5	6	14	4	7	02	4	-
16	23.8	20.4	23.9	81	1004.0	8	8	4	22	7	5	97	2	0.0
17	24.4	14.8	16.8	55	1008.4	1	1	6	30	4	8	02	0	-
18	20.8	18.3	21.0	86	1001.0	5	4	5	21	5	7	03	9	13.0
19	16.2	12.9	14.9	89	1004.4	7	7	4	27	9	7	80	2	0.0
20	19.2	15.0	17.0	77	1004.0	7	5	5	24	5	7	25	2	1.7
21	22.0	12.2	14.2	54	1008.7	7	2	6	22	5	7	03	1	-
22	21.4	12.4	14.4	57	1008.4	6	4	6	31	3	7	01	2	-
23	20.2	13.5	15.5	66	1005.2	7	3	5	23	3	7	01	8	2.7
24	18.2	10.9	13.0	68	1002.9	7	6	5	19	3	7	03	2	-
25	15.6	10.9	13.0	73	999.6	5	5	4	22	2	7	01	2	-
26	16.8	12.2	14.2	74	1000.1	7	6	5	27	6	7	01	1	-
27	13.4	13.0	15.0	98	998.9	8	6	2	30	2	5	61	6	9.9
28	22.7	18.0	20.7	75	1001.9	7	6	5	36	2	7	03	1	-
29	18.6	14.6	16.6	78	1009.7	7	3	4	03	4	7	03	2	-
30	20.9	12.0	14.0	57	1015.2	5	5	5	33	3	7	02	1	-
31	21.7	12.0	14.0	54	1018.5	5	5	6	31	1	7	02	1	-

Godz. 19

1	23.2	13.2	15.2	54	1020.6	1	1	7	36	2	8	01	0	-
2	24.0	11.1	13.2	44	1019.9	2	2	7	36	2	8	02	0	-
3	17.7	16.8	19.1	94	1017.7	7	7	7	06	1	7	91	9	7.9
4	20.8	18.0	20.7	85	1014.2	5	2	6	04	2	7	01	8	0.5
5	17.4	16.6	18.9	95	1015.1	7	7	4	07	2	7	02	9	7.2
6	22.2	15.8	18.0	67	1016.3	7	2	6	10	3	7	03	9	-
7	24.2	16.3	18.5	61	1013.4	3	3	7	05	3	7	03	0	-
8	23.4	20.5	24.2	84	1011.7	7	2	5	00	0	8	01	9	-
9	17.2	16.9	19.2	98	1010.6	8	8	4	15	2	5	92	9	23.0
10	14.1	12.6	14.6	91	1017.6	8	8	5	34	4	7	21	6	1.4
11	19.3	11.0	13.1	59	1015.2	3	1	6	35	1	8	01	0	-
12	20.2	15.2	17.2	73	1011.2	3	1	7	00	0	8	01	1	-
13	18.3	15.8	18.0	85	1009.4	6	3	5	14	3	8	01	2	-
14	19.8	18.0	20.7	93	1010.1	7	1	6	16	2	7	01	9	-
15	22.6	16.4	18.7	69	1007.1	1	0	9	14	2	7	02	1	-
16	20.9	17.3	19.7	79	1004.3	5	5	4	30	3	7	01	9	5.6
17	23.1	18.5	21.3	75	1007.1	0	0	9	00	0	7	02	0	-
18	18.0	14.9	16.9	81	1002.1	7	7	5	29	6	7	01	2	-
19	15.3	11.8	13.8	83	1005.3	6	4	5	24	3	7	11	8	0.0
20	16.3	15.2	17.3	94	1004.4	7	4	5	22	1	6	10	9	3.8
21	18.8	16.0	18.2	84	1008.2	5	3	6	16	3	7	01	9	0.6
22	19.7	12.5	14.5	63	1007.3	4	1	6	29	2	7	01	1	-
23	14.8	14.3	16.3	97	1005.2	7	4	7	18	1	6	10	9	2.9
24	15.0	12.3	14.3	84	1000.9	7	7	5	00	0	7	02	2	-
25	16.0	10.9	13.0	71	999.1	2	1	6	32	2	7	03	1	-
26	14.6	12.1	14.1	85	1000.3	7	5	9	26	3	7	01	8	1.0
27	15.2	15.0	17.1	99	999.0	8	7	2	32	2	4	63	6	8.6
28	15.8	13.5	15.5	86	1004.0	6	6	5	36	3	7	01	9	8.4
29	18.6	15.5	17.6	82	1011.3	6	2	5	33	1	7	03	9	-
30	18.8	9.8	12.1	56	1015.5	0	0	9	36	2	7	01	1	-
31	18.6	15.2	17.2	83	1017.8	1	1	6	19	1	7	02	1	-

Godz. 01

DNI	TEMPERATURA POWIETRZA	TEMPERATURA PUNKTU ROSY	PRĘŻNOŚĆ PARY WODNEJ	WILGOTNOŚĆ WZGLĘDNA	CIŚNIENIE ATMOSFERYCZNE	ZACHMURZENIE			WIATR		WIDZIALNOŚĆ	POGODA		OPAD
	T	T_d	e	U	P_o	N	N_h	h	dd	v	V	ww	W	R
1	12.1	10.9	13.0	92	1022.3	0	0	9	00	0	7	02	0	-
2	15.9	14.1	16.1	89	1023.7	0	0	9	02	2	7	02	0	-
3	15.7	14.0	16.0	90	1022.2	0	0	9	01	1	7	02	0	-
4	16.1	15.3	17.4	95	1018.2	0	0	9	00	0	7	02	1	-
5	17.4	15.9	18.1	92	1015.6	1	1	9	02	2	7	01	1	-
6	15.4	14.9	16.9	97	1016.7	0	0	9	03	2	7	02	1	-
7	18.3	16.0	18.2	86	1017.2	1	1	6	00	0	7	01	1	-
8	17.4	15.6	17.7	93	1014.6	3	0	9	00	0	7	02	1	-
9	17.6	15.8	17.9	89	1012.6	6	6	5	00	0	7	02	1	-
10	14.4	13.8	15.8	95	1015.4	8	8	4	31	1	7	02	8	3.5
11	11.1	10.5	12.7	95	1019.8	0	0	9	00	0	7	02	0	-
12	11.6	10.4	12.6	92	1016.0	0	0	9	00	0	8	02	0	-
13	13.1	12.3	14.3	94	1012.1	1	0	9	00	0	7	02	0	-
14	13.2	12.4	14.4	94	1010.8	3	0	9	00	0	7	01	1	-
15	13.7	13.2	15.1	97	1011.6	1	0	9	00	0	5	10	1	-
16	19.0	17.6	20.1	92	1006.0	6	6	5	14	1	7	02	9	-
17	15.7	15.2	17.2	95	1007.8	0	0	9	27	2	7	02	1	-
18	19.1	16.8	19.1	87	1007.0	8	8	5	20	1	7	95	1	0.0
19	13.2	12.7	14.6	96	1005.3	1	0	9	26	2	7	01	8	1.3
20	12.0	11.2	13.3	94	1006.7	3	3	5	24	2	7	03	1	-
21	13.8	13.2	15.2	95	1007.6	8	8	5	24	4	6	80	1	0.0
22	14.7	13.2	15.2	91	1008.9	0	0	9	00	0	7	01	1	-
23	13.4	12.8	14.8	95	1008.5	4	0	9	00	0	7	03	1	-
24	11.0	10.6	12.8	97	1005.5	0	0	9	22	1	7	02	1	-
25	12.4	11.8	13.9	96	1000.7	7	7	4	00	0	7	21	6	9.8
26	11.3	10.7	12.9	96	1001.2	0	0	9	00	0	7	01	1	-
27	12.2	11.8	13.9	98	1001.9	0	0	9	00	0	7	02	1	-
28	16.9	16.7	19.0	99	1001.8	8	8	4	35	2	6	25	6	14.6
29	13.7	13.1	15.1	95	1008.0	7	7	5	34	1	7	03	1	-
30	13.1	12.5	14.5	95	1015.1	0	0	9	00	0	7	02	1	-
31	11.7	10.6	12.8	94	1019.0	0	0	9	00	0	7	02	0	-

Godz. 07

DNI	TEMPERATURA POWIETRZA	TEMPERATURA PUNKTU ROSY	PRĘŻNOŚĆ PARY WODNEJ	WILGOTNOŚĆ WZGLĘDNA	CIŚNIENIE ATMOSFERYCZNE	ZACHMURZENIE			WIATR		WIDZIALNOŚĆ	POGODA		OPAD
	T	T_d	e	U	P_o	N	N_h	h	dd	v	V	ww	W	R
1	14.9	13.7	15.7	93	1023.2	8	8	3	03	1	6	10	4	-
2	20.1	15.9	18.1	77	1023.8	0	0	9	01	2	7	02	0	-
3	20.2	15.8	18.0	77	1021.9	5	5	6	35	1	7	01	1	-
4	19.1	16.8	19.1	87	1017.7	6	6	9	04	1	7	01	1	-
5	20.1	16.9	19.3	82	1015.5	4	4	9	08	2	7	01	1	-
6	19.8	16.4	18.7	81	1016.7	1	1	9	07	2	7	02	1	-
7	23.0	15.6	17.7	63	1016.9	2	1	9	10	1	7	02	0	-
8	20.9	16.1	18.3	74	1014.7	2	0	9	07	2	7	02	0	-
9	18.1	16.7	19.0	92	1011.9	7	7	5	00	0	7	01	9	25.2
10	14.7	13.7	15.7	93	1016.3	8	8	9	00	0	7	02	2	-
11	15.9	12.8	14.8	81	1019.7	1	0	9	01	2	7	02	0	-
12	17.1	12.7	14.7	75	1014.9	0	0	9	00	0	8	02	0	-
13	16.6	14.2	16.2	85	1011.2	6	6	5	00	0	7	03	4	-
14	18.5	16.2	18.4	85	1011.0	3	3	6	00	0	6	10	1	-
15	15.5	15.3	17.4	99	1011.2	9	9	.	00	0	2	45	4	-
16	19.9	18.1	20.8	90	1003.9	8	8	5	13	1	6	10	2	-
17	18.7	16.5	18.8	87	1009.3	0	0	9	27	2	7	02	0	-
18	17.2	16.9	19.2	98	1003.8	8	8	4	14	3	6	95	1	9.8
19	14.3	12.9	14.9	92	1005.6	8	8	4	26	4	7	02	1	-
20	15.3	12.6	14.6	84	1005.4	7	3	9	23	2	7	01	1	-
21	15.1	13.4	15.4	90	1009.2	3	3	9	24	2	7	01	8	0.7
22	16.3	14.0	15.0	85	1010.4	7	7	9	26	1	7	02	1	-
23	15.7	13.6	15.6	87	1007.4	8	6	5	00	0	7	03	1	-
24	13.3	11.3	13.4	88	1004.9	1	0	9	23	2	7	01	1	-
25	11.8	11.2	13.3	96	1000.0	8	8	4	25	2	5	10	1	-
26	12.1	11.5	13.6	96	1001.1	7	7	4	24	3	6	10	1	-
27	13.7	13.2	15.1	97	1001.5	8	8	3	27	2	6	10	1	-
28	17.5	16.9	19.3	95	1003.4	7	7	4	36	3	7	02	1	-
29	14.9	14.1	16.1	94	1008.3	8	7	4	36	5	7	21	8	9.1
30	13.9	13.4	15.3	97	1016.5	7	7	3	34	2	6	10	1	-
31	14.5	13.1	15.1	92	1019.5	0	0	9	00	0	8	02	0	-

Godz. 13

1	26.1	14.0	16.0	47	1022.2	3	3	6	35	2	7	02	1	-
2	28.4	13.6	15.6	43	1022.0	2	2	7	01	4	7	01	1	-
3	27.7	11.5	13.6	37	1019.8	6	6	6	02	3	7	03	2	-
4	25.4	15.5	17.6	54	1015.7	6	6	6	09	3	7	02	2	-
5	27.2	13.6	15.6	43	1014.4	6	5	6	09	4	7	03	1	-
6	24.7	15.8	18.0	57	1017.3	7	6	5	11	4	7	29	1	-
7	29.1	13.2	15.2	38	1014.8	6	5	7	11	3	7	03	1	-
8	30.2	14.4	16.4	38	1012.1	5	4	6	14	2	7	02	1	-
9	21.7	17.4	19.8	76	1011.1	7	5	4	23	3	7	01	2	-
10	19.7	13.9	15.9	69	1017.4	8	4	5	33	3	7	03	2	-
11	23.2	11.0	13.1	45	1017.9	3	2	6	33	2	8	03	0	-
12	23.1	9.0	11.5	41	1013.6	4	4	6	08	2	8	02	0	-
13	21.1	17.2	19.6	79	1010.2	6	3	5	14	2	7	21	2	0.0
14	22.1	15.9	18.1	68	1011.2	7	7	5	33	4	7	17	1	-
15	25.8	17.4	19.8	59	1008.6	4	4	6	14	3	7	02	4	-
16	21.3	20.2	23.6	93	1003.8	7	3	5	24	3	6	17	8	2.2
17	26.2	16.3	18.5	55	1008.9	2	2	6	26	3	8	02	0	-
18	19.8	17.7	20.2	88	1002.6	7	7	4	25	4	7	03	9	6.7
19	16.3	13.8	15.8	85	1006.5	8	8	5	27	6	7	02	8	0.0
20	18.2	14.3	16.3	79	1004.9	8	5	5	24	4	7	25	2	0.0
21	22.6	13.6	15.6	57	1008.4	8	2	5	21	5	7	03	1	-
22	20.9	12.2	14.2	58	1009.6	6	6	6	27	2	8	03	1	-
23	18.0	12.0	14.0	67	1006.6	7	7	5	28	3	7	17	8	0.3
24	17.6	10.0	12.3	61	1003.3	7	7	5	21	2	7	80	1	0.0
25	18.3	9.4	11.8	55	999.9	2	2	5	25	3	8	02	1	-
26	17.2	13.2	15.2	78	1001.4	7	7	4	25	4	7	03	2	-
27	13.7	13.2	15.1	97	1001.8	8	7	3	28	3	6	61	6	6.4
28	18.7	16.9	19.3	89	1004.5	6	6	5	00	0	7	17	8	4.7
29	17.6	15.1	17.1	85	1011.4	8	8	4	02	4	7	03	6	0.1
30	22.3	14.3	16.3	61	1016.8	3	3	5	35	3	8	02	1	-
31	23.3	13.2	15.2	53	1019.1	3	3	4	22	3	8	02	0	-

Godz. 19

1	22.7	14.6	16.6	63	1022.1	1	1	6	02	2	7	01	0	-
2	24.6	11.9	13.9	45	1021.0	1	1	7	02	2	7	01	0	-
3	20.1	17.5	20.0	85	1018.5	7	7	5	25	1	8	25	1	4.3
4	18.8	16.9	19.2	88	1015.1	6	2	5	02	2	7	01	9	0.4
5	20.9	16.8	19.1	77	1015.6	7	5	6	10	3	7	03	9	0.4
6	23.1	14.2	16.4	65	1016.6	7	3	5	12	1	7	25	1	0.0
7	26.2	15.0	17.0	59	1013.6	5	2	7	13	2	7	03	1	-
8	22.5	18.5	21.3	78	1012.7	7	5	6	00	0	7	02	2	-
9	16.3	14.9	16.9	92	1013.2	8	8	4	31	6	7	25	2	0.6
10	18.1	13.7	15.7	76	1018.2	2	1	5	07	3	7	01	1	-
11	19.8	9.4	11.8	51	1015.8	1	0	9	00	0	8	01	0	-
12	21.3	10.4	12.6	49	1011.5	1	0	9	11	1	8	01	0	-
13	20.3	14.1	16.1	67	1009.8	6	2	5	00	0	7	03	1	-
14	18.7	17.7	20.2	93	1011.0	6	2	6	00	0	7	02	9	12.8
15	23.2	17.5	20.0	71	1006.6	0	0	9	13	2	7	02	0	-
16	19.3	17.6	20.1	90	1005.3	7	7	9	27	4	7	01	9	0.5
17	24.6	15.0	17.0	55	1007.3	1	0	9	00	0	8	03	0	-
18	17.3	13.1	15.1	77	1004.6	7	7	9	29	2	7	03	2	-
19	16.7	11.6	13.7	72	1006.6	6	4	9	27	4	7	01	1	-
20	16.1	14.8	16.8	93	1005.3	7	7	5	24	2	7	25	2	1.6
21	20.5	16.4	18.6	77	1007.6	5	4	5	20	1	7	01	9	0.7
22	19.1	13.7	15.7	71	1008.2	6	2	6	00	0	8	01	1	-
23	18.9	14.5	16.5	86	1006.2	6	3	5	24	2	7	01	9	3.3
24	13.8	12.4	14.4	92	1001.8	8	6	5	00	0	6	61	8	2.1
25	13.7	11.1	13.2	84	1001.0	4	3	5	25	1	7	01	8	2.1
26	15.3	14.3	16.3	93	1001.5	6	4	5	25	2	7	01	8	4.0
27	15.3	15.1	17.2	99	1001.3	8	7	3	31	2	6	60	6	1.5
28	16.4	12.7	14.7	79	1006.4	1	1	5	02	1	7	01	9	1.5
29	18.5	14.5	16.5	78	1012.9	5	5	5	36	3	7	02	9	0.4
30	18.5	12.4	14.4	67	1017.1	0	0	9	36	1	8	01	0	-
31	20.6	11.6	13.7	57	1018.3	0	0	9	00	0	8	01	0	-

Godz. 01

DNI	TEMPERATURA POWIETRZA T	TEMPERATURA PUNKTU ROSY T_d	PRĘŻNOŚĆ PARY WODNEJ e	WILGOTNOŚĆ WZGLĘDNA U	CIŚNIENIE ATMOSFERYCZNE P_o	ZACHMURZENIE N	N_h	h	WIATR dd	v	WIDZIALNOŚĆ V	POGODA ww	W	OPAD R
1	13.8	12.1	14.1	93	1022.9	2	2	9	33	1	7	03	1	-
2	15.5	13.6	15.6	89	1024.5	2	2	9	03	2	7	03	0	-
3	15.4	12.7	14.7	84	1023.1	0	0	9	01	2	8	02	0	-
4	17.0	14.0	16.0	83	1018.6	0	0	9	01	1	7	02	0	-
5	19.3	16.7	19.0	85	1015.9	5	5	6	01	2	7	03	1	-
6	16.6	15.7	17.8	94	1015.4	0	0	9	08	1	7	01	1	-
7	17.0	15.6	17.7	92	1016.3	1	1	6	08	1	7	01	1	-
8	17.5	15.5	17.6	88	1014.3	1	1	9	04	1	7	01	1	-
9	18.3	17.3	19.7	93	1012.9	8	8	6	32	2	6	10	2	-
10	9.9	8.2	10.9	89	1017.4	0	0	9	27	1	7	01	1	-
11	12.1	11.1	13.2	94	1019.9	0	0	9	36	1	7	02	1	-
12	10.7	8.5	11.1	86	1015.4	0	0	9	00	0	7	02	1	-
13	14.9	11.8	13.8	80	1010.8	5	1	9	13	1	7	01	2	-
14	14.6	14.0	16.0	95	1010.6	6	6	9	25	1	7	01	1	-
15	12.9	12.7	14.7	99	1011.2	0	0	9	00	0	4	10	1	-
16	18.9	16.4	18.7	86	1004.4	8	5	6	09	3	6	10	8	0.7
17	14.3	13.7	15.7	95	1008.0	0	0	9	00	0	7	02	0	-
18	16.8	16.4	18.7	98	1006.9	9	9	.	29	2	1	47	9	6.0
19	13.3	12.3	14.3	94	1006.3	2	2	3	22	2	7	03	8	0.1
20	13.4	11.9	13.9	91	1006.2	0	0	9	22	1	6	10	8	1.5
21	12.4	12.0	14.0	98	1007.4	0	0	9	00	0	6	10	1	-
22	13.1	11.9	13.9	93	1009.1	0	0	9	16	1	6	10	1	-
23	12.9	11.6	13.7	93	1008.3	8	8	6	00	0	7	03	1	-
24	12.4	11.5	13.6	94	1005.5	8	8	5	22	1	6	10	9	0.9
25	12.0	10.7	12.9	92	1000.4	8	8	5	20	1	7	02	2	-
26	11.2	10.5	12.7	95	1001.5	0	0	9	23	2	7	01	1	-
27	12.3	12.0	14.0	98	1003.2	0	0	9	24	2	7	02	0	-
28	16.2	15.4	17.5	95	1004.9	8	8	4	33	2	6	21	2	2.4
29	15.8	14.5	16.5	92	1011.8	0	0	9	32	5	7	01	1	-
30	12.6	12.0	14.0	95	1017.1	0	0	9	33	1	7	02	0	-
31	11.8	10.7	12.9	94	1018.8	0	0	9	00	0	7	02	0	-

Godz. 07

DNI	TEMPERATURA POWIETRZA T	TEMPERATURA PUNKTU ROSY T_d	PRĘŻNOŚĆ PARY WODNEJ e	WILGOTNOŚĆ WZGLĘDNA U	CIŚNIENIE ATMOSFERYCZNE P_o	ZACHMURZENIE N	N_h	h	WIATR dd	v	WIDZIALNOŚĆ V	POGODA ww	W	OPAD R
1	17.8	13.9	15.9	78	1023.9	0	0	9	34	1	7	02	0	-
2	19.3	12.7	14.7	65	1024.5	0	0	9	03	1	7	02	0	-
3	19.7	15.3	17.4	76	1022.8	0	0	9	03	3	8	02	0	-
4	19.9	15.8	17.9	77	1018.4	3	3	6	32	2	7	01	1	-
5	21.5	17.4	19.9	77	1015.6	4	3	9	11	2	7	03	1	-
6	19.3	16.4	18.7	83	1016.0	1	1	5	10	2	7	03	0	-
7	20.7	16.9	19.2	73	1015.3	4	0	9	10	2	7	01	1	-
8	20.1	15.9	18.1	77	1013.8	7	1	5	33	1	6	10	1	-
9	17.3	15.6	17.6	93	1012.9	8	8	5	29	2	6	10	2	-
10	14.4	10.1	12.4	75	1018.7	0	0	9	31	2	8	02	0	-
11	16.9	11.4	13.5	73	1019.3	0	0	9	14	1	7	01	0	-
12	18.5	11.3	13.4	63	1014.1	3	1	9	17	2	6	10	1	-
13	19.1	12.3	14.3	64	1009.9	7	4	9	00	0	7	03	2	-
14	15.7	14.4	16.4	92	1011.1	7	7	6	31	1	6	10	4	-
15	14.8	14.8	16.8	100	1010.1	7	7	3	20	2	2	42	4	-
16	19.1	17.1	19.5	89	1002.3	8	8	4	09	4	6	10	8	0.2
17	18.5	16.0	18.2	85	1008.7	0	0	9	22	1	6	10	0	-
18	16.9	16.4	18.6	97	1004.3	8	6	3	32	2	4	61	4	0.3
19	14.7	12.8	14.8	89	1006.7	8	8	4	25	4	7	02	1	-
20	14.2	13.0	15.0	93	1005.3	8	6	4	22	1	5	61	1	0.1
21	14.2	12.5	14.5	93	1007.4	7	7	5	09	1	6	10	1	-
22	14.7	11.8	13.8	82	1010.5	6	0	9	22	2	6	10	1	-
23	14.4	13.2	15.2	93	1007.7	5	1	5	29	2	6	10	6	0.0
24	12.4	9.9	12.2	86	1003.9	3	1	9	00	0	6	10	1	-
25	12.3	10.9	13.0	91	999.7	7	4	3	33	1	6	10	2	-
26	13.4	12.8	14.8	95	1001.2	6	6	5	22	3	6	20	1	0.0
27	15.0	13.3	15.3	93	1003.9	7	7	4	26	3	6	10	1	-
28	18.5	16.5	18.8	88	1006.0	6	6	6	36	3	6	10	2	-
29	16.4	13.8	15.8	84	1011.8	5	2	9	33	5	7	01	1	-
30	14.2	13.8	15.8	98	1017.9	7	7	3	31	2	6	10	4	-
31	13.5	11.8	13.8	89	1019.2	0	0	9	23	1	6	10	4	-

Godz. 13

1	24.3	12.8	14.8	48	1023.4	6	6	5	31	4	7	02	1	-
2	26.1	12.9	14.9	44	1023.4	2	2	7	00	0	8	02	0	-
3	26.8	15.2	17.2	49	1020.4	5	5	6	36	1	8	02	1	-
4	27.2	15.8	18.0	50	1016.2	4	4	6	05	3	8	03	0	-
5	25.9	20.0	23.3	70	1015.1	7	7	4	07	7	7	95	1	0.0
6	25.2	16.9	19.3	63	1015.6	7	7	6	12	4	7	17	1	-
7	25.2	16.8	19.1	59	1015.0	6	6	5	13	2	7	29	8	4.1
8	27.4	15.8	18.0	53	1011.1	7	7	6	11	5	7	17	1	-
9	17.4	14.2	16.2	81	1014.5	8	8	4	31	3	6	50	6	0.2
10	20.1	8.2	10.9	47	1019.1	6	6	7	31	4	8	02	1	-
11	21.5	8.4	11.0	43	1017.8	6	6	5	00	0	7	03	1	-
12	25.6	8.5	11.1	34	1011.6	5	4	7	18	4	8	02	1	-
13	23.2	11.3	13.4	47	1009.6	7	7	5	17	3	7	02	2	-
14	25.0	14.4	16.4	52	1010.4	7	7	7	23	1	7	02	2	-
15	25.7	14.4	16.4	53	1006.7	4	4	6	18	3	7	03	4	-
16	19.0	17.7	20.3	92	1003.6	7	7	3	21	2	6	21	8	1.3
17	27.9	14.3	16.3	48	1007.6	3	3	6	18	2	7	02	0	-
18	18.0	16.8	19.1	93	1005.8	8	5	3	27	3	6	61	6	1.1
19	18.3	9.8	12.1	58	1007.8	7	7	5	17	6	7	02	6	0.0
20	19.3	14.6	16.6	74	1004.3	7	7	4	22	3	6	10	8	1.7
21	22.1	14.5	16.5	62	1006.5	3	1	5	18	3	7	01	1	-
22	21.3	11.3	13.4	53	1009.6	7	7	6	25	2	7	02	2	-
23	20.4	11.6	13.7	57	1006.5	5	5	5	02	1	7	02	9	-
24	16.1	10.7	12.9	73	1002.7	7	7	5	25	3	7	21	1	0.0
25	18.1	9.2	11.6	56	1000.0	5	5	5	29	5	7	02	2	-
26	19.8	11.5	13.6	62	1001.0	7	7	4	25	4	7	02	2	-
27	18.6	12.9	14.9	69	1004.2	8	8	4	30	4	7	81	2	2.0
28	25.1	16.4	18.6	58	1007.0	6	4	5	02	5	7	03	1	-
29	22.2	12.4	14.4	54	1013.4	6	4	5	01	8	8	03	1	-
30	22.1	11.4	13.5	51	1018.1	4	6	6	34	4	8	01	2	-
31	25.0	12.1	14.1	44	1018.8	6	6	5	25	3	7	01	1	-

Godz. 19

1	23.8	12.5	14.5	49	1022.6	0	0	9	36	3	7	01	1	-
2	25.5	14.4	16.4	51	1022.1	0	0	9	04	2	8	01	0	-
3	25.8	16.0	18.2	55	1018.8	1	1	7	05	4	8	01	1	-
4	24.5	16.9	19.2	62	1015.4	7	7	6	08	3	7	03	1	-
5	18.3	17.7	20.3	96	1015.5	7	7	5	33	2	7	17	8	0.8
6	22.7	17.1	19.5	71	1015.7	7	1	6	09	3	7	01	9	0.0
7	25.6	15.5	17.6	54	1013.4	7	2	7	07	2	7	03	2	-
8	18.5	16.8	19.1	93	1012.8	8	8	9	31	1	6	10	9	1.0
9	18.4	8.9	11.4	53	1015.3	7	7	5	30	2	7	01	5	0.0
10	20.4	7.1	10.1	42	1018.8	6	1	6	31	2	8	01	2	-
11	21.3	9.4	11.8	47	1015.5	5	0	9	12	2	7	01	1	-
12	21.7	11.6	13.7	53	1010.2	6	4	6	25	1	7	03	1	-
13	20.5	13.6	15.6	64	1009.2	6	1	5	33	1	7	01	2	-
14	16.9	14.5	16.5	86	1011.0	6	2	5	00	0	7	01	9	39.3
15	24.5	15.8	18.0	58	1004.4	7	7	8	09	3	7	02	1	-
16	20.9	15.2	17.2	73	1004.1	0	0	9	29	2	8	01	8	1.4
17	19.1	17.6	20.1	91	1007.3	8	8	5	20	1	5	95	1	2.2
18	14.1	11.5	13.6	74	1005.1	7	4	5	25	7	7	01	8	0.0
19	18.0	11.2	13.3	65	1007.2	6	6	5	00	0	7	25	1	0.2
20	19.4	16.4	18.6	82	1005.0	7	7	6	00	0	6	10	8	3.3
21	17.9	15.9	18.1	88	1006.8	4	4	6	22	1	7	29	8	6.6
22	20.3	13.0	15.0	63	1008.2	6	3	6	29	1	8	01	2	-
23	17.4	12.4	14.4	73	1006.2	7	7	5	25	1	7	17	8	2.2
24	15.5	9.3	11.7	67	1000.9	7	5	6	25	2	7	01	2	-
25	16.9	10.5	12.7	67	1000.8	5	4	6	30	2	7	03	1	-
26	17.5	12.5	14.5	73	1002.1	2	1	6	25	1	8	01	8	0.1
27	13.8	13.2	15.2	97	1004.7	9	6	3	28	4	6	61	8	13.4
28	19.1	13.4	15.4	73	1009.6	1	1	5	36	4	7	03	1	-
29	18.7	12.4	14.4	67	1015.0	0	0	9	36	4	7	01	1	-
30	22.6	11.3	13.4	49	1017.3	0	0	9	00	0	8	01	1	-
31	24.3	12.6	14.6	48	1018.1	2	2	6	24	1	7	03	1	-

Godz. 01

DNI	TEMPERATURA POWIETRZA	TEMPERATURA PUNKTU ROSY	PRĘŻNOŚĆ PARY WODNEJ	WILGOTNOŚĆ WZGLĘDNA	CIŚNIENIE ATMOSFERYCZNE	ZACHMURZENIE			WIATR		WIDZIALNOŚĆ	POGODA		OPAD
	T	T_d	e	U	P_o	N	N_h	h	dd	v	V	ww	W	R
1	15.1	13.2	15.2	89	1024.0	0	0	9	29	1	6	10	1	-
2	16.1	14.2	16.2	88	1024.1	0	0	9	29	1	6	10	0	-
3	19.0	12.2	14.2	64	1022.8	0	0	9	00	0	5	05	0	-
4	18.0	14.9	16.9	81	1019.1	0	0	9	30	1	6	10	0	-
5	17.2	14.3	16.3	83	1016.6	0	0	9	30	3	7	02	0	-
6	18.1	16.3	18.5	89	1015.2	1	0	9	04	2	5	10	8	0.0
7	17.9	16.5	18.8	92	1015.0	0	0	9	07	3	6	10	0	-
8	19.6	17.2	19.6	86	1013.0	7	7	5	00	0	6	13	2	-
9	14.8	13.1	15.1	90	1016.5	0	0	9	30	4	6	10	1	-
10	12.5	7.5	10.4	71	1018.6	0	0	9	31	1	7	02	0	-
11	13.6	8.8	11.3	72	1019.3	0	0	9	00	0	6	05	0	-
12	15.0	12.0	14.0	87	1013.6	8	3	5	16	1	6	05	2	-
13	15.8	14.5	16.5	92	1010.3	8	8	4	00	0	4	80	9	4.5
14	15.0	14.0	16.0	93	1012.9	8	8	5	31	2	6	10	2	-
15	16.8	15.2	17.2	91	1010.6	0	0	9	00	0	6	10	0	-
16	18.8	16.7	19.0	87	1001.4	7	7	9	05	2	6	10	6	0.5
17	15.8	14.1	16.1	90	1007.6	0	0	9	00	0	6	10	1	-
18	15.4	14.5	16.5	93	1007.6	7	7	9	00	0	6	10	1	-
19	13.4	12.6	14.6	94	1008.6	3	3	9	23	4	6	10	1	-
20	15.4	13.7	15.7	90	1006.5	8	8	5	24	1	6	10	1	-
21	14.0	11.2	13.3	83	1006.3	4	4	9	00	0	6	10	1	-
22	14.9	10.3	12.5	74	1010.2	0	0	9	00	0	7	01	1	-
23	13.3	12.5	14.5	94	1009.0	7	7	5	31	1	6	10	1	-
24	10.5	9.3	11.7	92	1006.1	7	7	9	23	3	6	10	2	-
25	12.0	11.3	13.4	95	1001.2	5	5	5	00	0	6	10	2	-
26	12.8	12.2	14.3	96	1003.5	7	7	4	00	0	6	10	2	-
27	14.2	13.8	15.8	98	1005.8	4	4	9	26	3	6	10	1	-
28	14.2	13.8	15.8	98	1009.3	8	6	2	28	3	5	63	6	7.4
29	14.3	13.8	15.7	97	1015.3	0	0	9	32	2	6	10	1	-
30	13.8	13.2	15.2	95	1018.5	0	0	9	33	3	6	10	0	-
31	15.6	12.9	14.9	84	1019.6	0	0	9	00	0	6	10	0	-

Godz. 07

DNI	TEMPERATURA POWIETRZA	TEMPERATURA PUNKTU ROSY	PRĘŻNOŚĆ PARY WODNEJ	WILGOTNOŚĆ WZGLĘDNA	CIŚNIENIE ATMOSFERYCZNE	ZACHMURZENIE			WIATR		WIDZIALNOŚĆ	POGODA		OPAD
	T	T_d	e	U	P_o	N	N_h	h	dd	v	V	ww	W	R
1	17.4	13.8	15.8	83	1024.3	4	4	9	00	0	6	10	0	-
2	18.3	14.9	16.9	83	1024.0	0	0	9	29	1	6	10	0	-
3	19.4	14.3	16.3	72	1022.6	1	1	9	00	0	6	05	0	-
4	17.8	14.1	16.1	78	1018.9	0	0	9	00	0	6	10	0	-
5	21.0	15.8	18.0	73	1016.6	0	0	9	00	0	7	02	0	-
6	19.9	16.0	18.2	78	1015.1	0	0	9	04	1	6	10	0	-
7	18.0	16.9	19.3	93	1014.7	7	7	4	05	1	6	10	1	-
8	19.2	17.4	19.9	89	1013.7	8	8	5	26	4	6	10	2	-
9	15.5	10.7	12.9	73	1016.8	2	2	9	29	2	7	02	0	-
10	14.5	8.9	11.4	69	1020.0	1	0	9	31	1	6	05	0	-
11	14.7	10.0	12.3	73	1018.6	4	2	9	30	2	6	10	0	-
12	15.7	14.4	16.4	92	1012.4	8	3	4	00	0	5	61	6	1.3
13	16.3	14.9	16.9	92	1010.0	8	8	3	00	0	4	10	8	0.5
14	14.8	12.9	14.9	89	1013.5	0	0	9	31	2	6	10	1	-
15	17.5	14.8	16.8	84	1008.9	3	0	9	03	2	6	10	0	-
16	18.7	17.2	19.6	91	1001.7	8	5	5	25	3	6	61	2	0.0
17	17.0	14.4	16.4	85	1007.3	5	4	9	00	0	6	10	1	-
18	15.2	13.9	15.9	92	1006.6	8	8	9	00	0	6	10	2	-
19	14.3	10.6	12.8	79	1010.2	4	4	9	25	3	7	01	1	-
20	15.2	14.1	16.1	93	1005.9	8	5	4	21	3	6	61	2	0.1
21	14.4	12.9	14.9	91	1006.3	8	8	9	00	0	6	10	1	-
22	14.4	12.7	14.7	93	1010.7	7	7	9	23	2	6	10	1	-
23	14.0	13.4	15.4	95	1008.8	7	2	5	24	1	6	10	8	0.6
24	10.0	8.9	11.4	93	1003.9	5	4	9	20	1	6	10	1	-
25	12.8	11.4	13.5	92	1001.6	8	8	4	28	1	6	10	2	-
26	14.6	12.9	14.9	93	1003.1	8	8	4	26	1	6	10	2	-
27	15.8	13.7	15.7	87	1007.1	7	7	9	24	2	6	10	1	-
28	17.4	16.8	19.1	95	1009.1	7	7	4	30	6	6	10	6	0.7
29	16.2	14.9	16.9	93	1015.8	2	0	9	32	3	6	10	0	-
30	14.2	13.6	15.6	95	1019.4	3	1	9	33	1	6	10	0	-
31	14.6	12.6	14.6	88	1019.7	0	0	9	00	0	6	10	0	-

Godz. 13

1	22.9	14.2	16.2	58	1024.3	6	6	6	29	2	6	05	1	-
2	27.3	13.3	15.3	42	1022.8	4	4	6	29	3	7	02	0	-
3	28.6	13.2	15.2	39	1020.8	3	3	6	30	4	7	01	1	-
4	28.2	15.0	17.0	44	1017.0	2	2	6	30	1	7	03	0	-
5	21.9	18.8	21.7	82	1015.2	6	6	6	01	1	7	17	8	7.4
6	27.5	15.8	18.0	49	1014.5	4	4	6	08	4	7	05	0	-
7	27.8	14.5	16.5	44	1013.0	4	4	6	09	3	7	05	1	-
8	19.9	16.2	18.4	79	1015.1	8	8	5	28	4	6	10	2	-
9	19.0	6.5	9.7	44	1016.7	3	3	5	28	3	8	01	1	-
10	20.4	7.7	10.5	44	1019.9	4	3	6	32	3	8	02	0	-
11	25.1	8.2	10.9	34	1016.1	5	5	6	15	2	7	03	1	-
12	18.6	14.8	16.8	78	1012.1	8	4	5	02	1	6	10	6	0.0
13	17.9	16.2	18.4	90	1010.2	8	8	4	30	2	5	29	8	13.4
14	21.0	11.5	13.6	55	1013.1	5	5	6	31	2	7	05	1	-
15	24.8	14.5	16.5	53	1005.0	8	3	6	14	3	6	05	1	-
16	21.5	14.4	16.4	64	1005.2	5	5	5	26	5	7	03	6	1.2
17	17.2	16.4	18.7	95	1008.1	8	8	8	21	1	6	61	1	4.0
18	20.3	13.7	15.7	66	1006.6	6	2	6	21	3	6	10	6	0.0
19	19.5	12.3	14.3	62	1009.5	7	4	5	22	4	7	02	1	-
20	21.6	11.1	13.2	51	1005.5	6	6	6	22	4	7	05	6	0.0
21	22.9	13.5	15.5	56	1005.6	7	7	5	24	5	8	03	2	-
22	21.5	12.5	14.5	57	1009.6	6	6	5	21	1	7	03	2	-
23	17.8	12.1	14.1	69	1008.4	7	7	5	23	2	6	29	8	0.0
24	13.8	9.3	11.7	74	1002.5	8	8	5	21	5	7	25	2	0.0
25	18.8	12.5	14.5	67	1001.9	7	5	5	24	3	7	03	2	-
26	18.0	13.4	15.4	75	1002.7	7	3	5	23	3	6	10	8	0.3
27	16.4	11.3	13.4	72	1009.4	8	8	5	26	5	7	02	2	-
28	23.8	16.2	18.4	62	1010.1	6	6	5	33	5	7	03	2	-
29	21.3	12.7	14.7	58	1016.4	6	6	5	34	6	7	05	1	-
30	23.0	11.4	13.5	48	1019.0	3	3	6	31	2	7	03	0	-
31	24.6	10.1	12.4	41	1019.7	5	5	6	29	3	7	02	1	-

Godz. 19

1	23.0	14.5	16.5	59	1022.8	1	1	6	29	2	7	05	1	-
2	26.0	13.7	15.7	47	1021.8	4	2	7	00	0	7	02	1	-
3	26.2	13.2	15.2	45	1018.9	0	0	9	30	2	7	01	0	-
4	26.3	13.9	15.9	45	1015.4	1	1	7	30	1	7	01	0	-
5	24.2	17.3	19.7	65	1014.6	6	5	7	12	3	7	01	9	-
6	25.6	16.2	18.4	56	1013.2	2	1	9	06	1	7	05	0	-
7	23.2	18.4	21.2	74	1012.6	7	7	5	10	2	6	05	1	-
8	20.3	15.3	17.4	73	1014.7	7	7	5	32	2	6	05	2	-
9	19.6	6.5	9.7	42	1016.8	3	1	6	30	4	8	01	0	-
10	20.6	7.4	10.3	42	1018.8	4	1	7	29	1	7	02	1	-
11	22.7	11.3	13.4	48	1013.6	7	3	6	21	1	7	05	2	-
12	20.0	15.9	18.1	77	1010.2	8	8	5	10	1	6	17	2	-
13	17.4	16.3	18.5	93	1010.9	8	8	4	31	4	5	25	9	1.4
14	22.2	10.6	12.8	47	1010.3	1	0	9	33	2	7	05	1	-
15	23.4	15.8	17.9	62	1002.6	8	3	6	09	3	6	05	2	-
16	22.8	14.3	16.3	59	1006.3	5	5	5	24	1	7	03	1	-
17	20.3	16.8	19.1	85	1007.5	8	5	5	21	2	6	10	6	0.4
18	16.0	14.2	16.2	89	1007.2	6	5	9	23	2	6	29	8	3.7
19	18.8	12.5	14.5	67	1007.6	7	5	5	24	3	6	05	1	-
20	21.1	8.6	11.2	45	1005.5	2	2	9	25	4	7	01	1	-
21	21.1	8.4	11.0	44	1007.1	4	4	6	24	4	8	03	1	-
22	15.2	13.9	15.9	92	1008.8	7	7	5	31	4	7	29	8	0.3
23	17.0	9.	11.7	63	1006.5	5	1	7	24	3	7	05	2	-
24	13.4	12.8	14.8	95	1001.0	7	7	5	20	3	6	10	8	0.4
25	15.6	12.3	14.3	83	1002.9	7	6	5	25	2	7	25	9	3.0
26	16.0	15.1	17.1	94	1004.0	7	3	5	26	2	6	10	9	9.4
27	16.0	12.1	14.1	78	1010.0	8	8	5	26	3	7	03	2	-
28	20.6	12.7	14.7	61	1012.4	6	0	9	33	5	7	03	1	-
29	20.5	12.2	14.1	59	1016.1	1	0	9	33	3	7	01	1	-
30	22.0	12.9	14.9	57	1018.0	2	1	7	31	1	7	01	0	-
31	22.6	13.3	15.3	56	1019.2	4	3	6	29	2	7	02	1	-

Godz. 01

DNI	TEMPERATURA POWIETRZA	TEMPERATURA PUNKTU ROSY	PREŻNOŚĆ PARY WODNEJ	WILGOTNOŚĆ WZGLĘDNA	CIŚNIENIE ATMOSFERYCZNE	ZACHMURZENIE			WIATR		WIDZIALNOŚĆ	POGODA		OPAD
	T	T_d	e	U	P_o	N	N_h	h	dd	v	V	ww	W	R
1	14.5	12.2	14.2	86	1024.4	2	0	9	00	0	7	01	0	-
2	14.8	12.9	14.9	89	1024.8	0	0	9	00	0	7	02	0	-
3	15.9	11.6	13.7	76	1023.7	0	0	9	04	1	6	10	0	-
4	16.2	13.1	15.1	81	1019.7	0	0	9	06	2	7	02	0	-
5	18.8	15.2	17.3	79	1017.2	2	2	7	03	2	7	02	1	-
6	16.8	15.7	17.8	93	1015.8	0	0	9	04	3	7	02	8	0.0
7	16.9	15.9	18.1	94	1015.6	0	0	9	07	3	6	10	1	-
8	17.6	15.8	18.0	90	1014.4	3	3	9	00	0	6	13	1	-
9	16.6	16.0	18.2	96	1015.9	8	8	4	31	3	6	81	6	8.3
10	10.2	8.2	10.9	88	1019.3	0	0	9	00	0	7	02	0	-
11	11.2	9.2	11.6	87	1020.3	0	0	9	00	0	7	02	1	-
12	17.7	10.1	12.4	61	1014.7	8	8	9	12	1	7	03	1	-
13	17.4	15.6	17.7	89	1011.3	8	5	4	24	1	6	10	8	0.1
14	15.4	14.9	16.9	97	1012.3	8	8	4	27	2	6	10	8	0.5
15	14.6	13.8	15.8	94	1011.4	0	0	9	06	3	6	10	0	-
16	17.8	17.4	19.8	97	1002.7	7	4	6	09	4	6	10	9	19.0
17	14.9	13.7	15.7	93	1009.1	0	0	9	00	0	7	02	0	-
18	16.4	15.8	17.9	96	1008.1	8	8	9	00	0	6	10	2	-
19	13.1	11.8	13.8	92	1009.0	3	0	9	23	4	7	02	8	0.2
20	13.1	11.8	13.8	92	1007.6	6	4	9	20	2	6	10	2	-
21	13.8	10.5	12.7	81	1008.7	1	0	9	19	3	7	02	1	-
22	15.6	9.8	12.1	68	1010.9	3	3	9	25	3	7	01	1	-
23	13.2	12.0	14.0	93	1009.3	5	5	9	00	0	6	10	1	-
24	11.0	9.2	11.6	89	1006.7	6	6	9	22	3	7	03	2	-
25	12.2	11.0	13.1	93	1001.4	8	8	3	22	3	6	10	6	0.1
26	12.4	11.8	13.8	95	1004.0	3	0	9	24	3	7	01	1	-
27	14.7	13.2	15.2	91	1005.5	7	7	4	27	5	7	03	2	-
28	14.2	13.6	15.6	95	1007.6	8	7	3	30	7	6	63	6	8.6
29	14.4	12.5	14.5	89	1013.5	0	0	9	34	6	7	02	0	-
30	11.4	9.5	11.9	89	1018.6	0	0	9	33	2	8	02	0	-
31	13.9	11.3	13.4	84	1019.9	0	0	9	00	0	7	02	0	-

Godz. 07

DNI	TEMPERATURA POWIETRZA	TEMPERATURA PUNKTU ROSY	PREŻNOŚĆ PARY WODNEJ	WILGOTNOŚĆ WZGLĘDNA	CIŚNIENIE ATMOSFERYCZNE	ZACHMURZENIE			WIATR		WIDZIALNOŚĆ	POGODA		OPAD
	T	T_d	e	U	P_o	N	N_h	h	dd	v	V	ww	W	R
1	16.4	14.0	16.0	85	1024.9	5	5	7	00	0	7	01	1	-
2	18.4	14.1	16.1	76	1024.8	0	0	9	05	2	7	02	0	-
3	20.0	13.7	15.7	67	1022.8	0	0	9	00	0	7	02	0	-
4	20.8	14.7	16.7	68	1019.2	1	1	9	00	0	6	05	0	-
5	18.9	15.8	18.0	82	1016.6	5	2	7	09	3	6	10	1	-
6	19.2	16.1	18.3	82	1016.0	0	0	9	07	2	7	02	0	-
7	19.5	16.7	19.0	84	1014.8	0	0	9	09	3	6	10	0	-
8	21.3	15.9	18.1	71	1014.2	5	3	7	26	5	7	03	1	-
9	14.4	12.5	14.5	89	1015.9	5	1	5	28	8	7	03	8	1.6
10	14.4	9.7	12.0	73	1020.7	1	0	9	32	3	8	03	0	-
11	16.5	10.0	12.3	66	1019.9	2	1	9	14	1	7	02	0	-
12	16.8	11.3	13.4	73	1013.3	7	7	9	00	0	7	21	2	0.8
13	17.2	14.6	16.6	85	1010.8	7	2	5	00	0	6	10	6	0.2
14	16.2	14.6	16.6	93	1012.8	7	7	3	30	3	5	10	2	-
15	17.4	15.1	17.1	86	1009.3	3	0	9	06	2	6	10	0	-
16	17.7	17.2	19.6	97	1002.0	8	8	2	24	1	4	95	8	1.5
17	17.9	14.4	16.4	79	1008.6	0	0	9	00	0	6	10	0	-
18	16.2	15.1	17.1	94	1006.5	8	3	6	28	3	6	10	2	-
19	13.9	11.9	13.9	88	1009.9	6	6	4	27	8	6	10	1	-
20	15.5	13.0	15.0	85	1006.6	8	8	9	25	3	6	60	2	0.0
21	17.0	12.8	14.8	77	1007.6	6	1	9	20	3	7	01	1	-
22	14.6	11.4	13.5	83	1011.8	7	7	9	00	0	7	02	1	-
23	14.3	13.1	15.1	93	1009.3	7	3	4	23	2	6	10	6	0.8
24	11.4	9.3	11.7	85	1004.5	7	7	9	24	2	6	10	1	-
25	12.3	11.7	13.4	94	1001.5	7	7	4	27	5	6	21	2	0.4
26	14.0	12.5	14.5	91	1003.5	8	8	3	25	4	6	10	1	-
27	15.8	14.1	16.1	93	1006.8	7	7	3	28	5	6	10	2	-
28	17.5	16.3	18.5	93	1007.4	5	4	3	33	4	6	10	6	0.2
29	15.4	13.7	15.7	93	1014.7	7	7	4	32	6	6	10	1	-
30	13.1	12.3	14.3	94	1019.6	7	7	1	34	3	5	10	1	-
31	16.1	13.6	15.6	85	1020.4	0	0	9	31	1	6	10	0	-

Godz. 13

1	22.6	13.1	15.1	55	1024.4	6	6	6	36	3	7	03	2	-
2	25.9	13.4	15.4	45	1023.9	4	4	7	06	5	8	02	0	-
3	26.8	12.4	14.4	41	1021.2	3	3	6	04	2	8	02	0	-
4	27.9	12.9	14.9	33	1017.1	5	5	7	06	4	7	02	1	-
5	27.4	13.8	15.8	43	1015.1	5	5	6	04	5	8	25	1	0.0
6	23.0	15.9	18.1	64	1016.4	5	5	5	09	6	6	05	1	-
7	24.1	15.0	17.0	57	1014.2	7	7	6	09	7	6	05	1	-
8	21.5	17.6	20.1	78	1014.0	7	6	4	25	4	6	95	8	0.0
9	18.8	8.6	11.2	51	1016.8	6	6	6	28	6	7	01	1	-
10	20.6	6.7	9.8	43	1020.6	5	2	7	30	5	8	01	1	-
11	23.9	8.1	10.8	36	1017.9	4	4	7	00	0	8	03	0	-
12	21.3	13.6	15.6	62	1012.0	7	1	5	24	3	7	01	2	-
13	21.4	14.3	16.3	63	1009.9	7	7	5	27	2	6	05	2	-
14	20.9	14.1	16.1	65	1012.7	7	7	5	33	3	7	02	2	-
15	25.3	14.4	16.4	51	1006.0	7	7	6	07	7	6	05	1	-
16	21.6	14.1	16.1	62	1005.7	6	5	5	24	8	7	01	9	3.4
17	20.5	17.5	20.0	83	1008.5	8	8	6	25	5	6	91	1	0.5
18	17.0	14.0	16.0	83	1008.0	7	2	7	23	2	7	01	6	0.3
19	19.6	10.4	12.6	55	1009.8	7	7	6	27	8	8	03	2	-
20	21.5	11.1	13.2	52	1006.1	5	5	6	22	9	7	01	6	0.0
21	22.8	13.8	15.8	57	1006.9	6	6	6	23	5	7	03	6	0.9
22	21.8	10.7	12.9	49	1009.9	7	7	6	30	10	8	03	1	-
23	18.9	12.7	14.7	77	1008.9	8	8	5	26	7	6	95	8	2.1
24	16.4	9.9	12.2	66	1003.2	5	5	5	17	5	7	02	6	0.0
25	17.4	9.9	12.2	62	1001.8	7	7	5	30	3	7	02	2	-
26	19.1	11.8	13.8	63	1002.8	7	7	5	25	5	8	16	8	0.0
27	18.8	12.9	14.9	68	1007.8	8	8	5	28	8	6	05	8	0.0
28	25.4	16.4	18.6	58	1008.5	5	3	6	36	7	7	02	2	-
29	21.3	12.5	14.5	57	1014.9	4	4	6	35	5	8	01	2	-
30	19.6	13.4	15.4	67	1019.9	4	3	5	34	3	6	05	1	-
31	23.5	11.5	13.6	47	1020.2	4	4	7	28	3	8	03	0	-

Godz. 19

1	23.4	14.1	16.1	55	1023.5	0	0	9	00	0	7	01	1	-
2	25.1	12.3	14.3	45	1022.6	0	0	9	01	2	8	01	0	-
3	25.4	13.1	15.1	47	1019.2	1	1	7	06	3	7	01	0	-
4	27.7	12.8	14.8	39	1015.1	5	4	7	05	5	7	03	1	-
5	22.8	16.5	18.8	68	1015.1	6	3	6	00	0	7	01	9	0.1
6	20.9	15.9	18.1	74	1015.0	6	3	9	06	5	7	01	1	-
7	25.0	15.1	17.1	55	1013.1	6	4	6	10	3	6	05	1	-
8	19.5	15.9	18.1	83	1014.1	8	6	5	29	7	6	61	9	0.6
9	19.6	10.1	12.4	54	1016.6	2	2	7	30	5	8	01	1	-
10	19.4	8.6	11.2	50	1019.9	4	1	7	35	3	8	01	2	-
11	22.4	8.5	11.1	41	1015.0	3	1	7	11	2	7	01	1	-
12	20.9	13.7	15.7	63	1010.8	7	7	9	00	0	6	05	2	-
13	18.4	14.6	16.6	79	1010.5	6	4	6	28	2	6	80	2	1.2
14	21.6	14.1	16.1	62	1010.7	1	1	6	05	1	7	02	8	0.0
15	23.6	14.1	16.1	56	1003.5	7	1	7	11	6	6	05	2	-
16	23.4	13.7	15.7	55	1006.9	2	2	7	25	4	7	01	1	-
17	19.4	17.3	19.7	88	1008.6	6	6	7	00	0	6	10	9	10.0
18	15.8	13.9	15.9	88	1008.0	7	3	6	24	2	7	01	8	1.1
19	19.6	11.5	13.6	63	1008.1	7	3	6	23	3	7	01	8	0.0
20	21.2	10.7	12.9	51	1006.4	5	3	7	24	4	7	01	1	-
21	22.6	8.1	10.8	39	1007.4	5	4	6	25	4	7	01	2	-
22	18.1	12.5	14.5	73	1008.9	4	1	5	00	0	8	01	8	0.0
23	14.9	12.4	14.6	86	1007.9	6	6	7	23	2	6	10	9	10.0
24	12.1	11.1	13.2	94	1002.6	7	7	5	17	1	7	25	2	3.0
25	16.2	12.0	14.0	76	1003.2	7	3	6	25	4	7	02	8	0.0
26	15.7	12.6	14.6	82	1004.1	6	1	4	26	3	7	01	8	0.5
27	15.1	12.8	14.8	86	1008.7	8	3	4	26	6	7	61	2	0.1
28	22.0	13.9	15.9	63	1010.5	2	0	9	36	10	7	01	8	0.3
29	19.8	11.5	13.6	59	1015.3	2	1	6	01	3	8	02	1	-
30	21.8	13.7	15.7	63	1010.4	1	1	6	07	2	7	05	0	-
31	24.2	11.8	13.8	46	1019.1	1	1	7	24	2	8	01	0	-

Godz. 01

DNI	TEMPERATURA POWIETRZA	TEMPERATURA PUNKTU ROSY	PRĘŻNOŚĆ PARY WODNEJ	WILGOTNOŚĆ WZGLĘDNA	CIŚNIENIE ATMOSFERYCZNE	ZACHMURZENIE			WIATR		WIDZIALNOŚĆ	POGODA		OPAD
	T	T_d	e	U	P_o	N	N_h	h	dd	v	V	ww	W	R
1	16.6	12.4	14.4	77	1022.3	3	0	9	03	4	8	02	1	-
2	17.3	13.5	15.5	79	1023.4	0	0	9	06	3	7	01	0	-
3	18.4	11.9	13.9	66	1021.3	0	0	9	04	3	8	02	0	-
4	16.2	15.1	17.1	94	1018.0	1	1	9	36	2	7	02	8	0.3
5	17.7	15.9	18.1	90	1014.8	0	0	9	06	4	7	01	1	-
6	16.3	15.5	17.6	95	1015.3	2	2	3	08	4	7	03	1	-
7	17.6	16.9	19.2	95	1015.8	4	2	9	10	3	7	01	1	-
8	18.6	16.3	18.5	86	1014.2	0	0	9	13	2	8	02	0	-
9	17.0	16.5	18.8	97	1013.1	4	2	1	18	1	5	10	9	0.0
10	14.3	12.4	14.4	89	1015.8	8	8	6	30	4	7	02	2	-
11	14.5	11.8	13.8	83	1019.3	2	2	7	10	1	7	01	1	-
12	12.2	11.3	13.4	94	1015.7	1	0	9	00	0	7	02	0	-
13	14.3	12.9	14.9	92	1011.5	5	4	9	13	3	8	03	1	-
14	16.5	15.4	17.5	93	1010.3	3	1	7	24	1	7	02	1	-
15	15.0	14.2	16.2	94	1011.4	4	1	9	17	1	6	10	1	-
16	18.3	16.0	18.2	86	1005.2	7	5	8	11	4	7	02	2	-
17	14.5	12.6	14.6	89	1008.7	0	0	9	25	2	7	02	0	-
18	18.9	18.0	20.6	94	1006.1	4	3	7	07	3	6	17	9	0.8
19	13.8	11.9	13.9	89	1006.9	2	1	7	26	5	7	02	8	0.0
20	10.2	9.3	11.7	94	1007.4	0	0	9	24	2	8	01	8	0.5
21	15.0	13.3	15.8	93	1008.5	1	1	9	26	4	7	02	0	-
22	14.5	13.3	15.3	93	1009.8	1	1	9	32	2	8	01	1	-
23	13.4	13.1	15.1	86	1008.6	3	5	9	00	0	8	01	8	0.1
24	13.1	11.5	13.6	93	1006.6	5	3	7	26	3	7	01	2	-
25	11.1	10.4	12.6	95	1001.7	6	3	7	27	4	6	10	6	2.9
26	11.3	10.6	12.8	95	1002.0	0	0	9	27	4	6	10	0	-
27	13.0	12.4	14.4	95	1003.5	3	3	2	28	5	6	10	1	-
28	15.2	14.9	16.9	98	1001.7	8	8	2	34	4	7.	21	6	12.6
29	12.0	10.7	12.9	92	1008.2	1	1	9	33	3	8	02	1	-
30	14.3	13.3	15.3	93	1014.6	1	1	6	36	4	7	02	1	-
31	12.2	11.3	13.4	94	1018.9	0	0	9	34	1	7	02	0	-

Godz. 07

DNI	TEMPERATURA POWIETRZA	TEMPERATURA PUNKTU ROSY	PRĘŻNOŚĆ PARY WODNEJ	WILGOTNOŚĆ WZGLĘDNA	CIŚNIENIE ATMOSFERYCZNE	ZACHMURZENIE			WIATR		WIDZIALNOŚĆ	POGODA		OPAD
	T	T_d	e	U	P_o	N	N_h	h	dd	v	V	ww	W	R
1	17.6	13.0	15.0	75	1023.0	2	2	4	36	4	8	03	0	-
2	19.8	15.0	17.0	64	1023.2	0	0	9	03	2	8	02	0	-
3	19.5	13.3	15.3	67	1021.7	3	1	7	02	1	8	03	0	-
4	20.8	15.1	17.1	69	1017.3	4	3	9	06	1	8	02	0	-
5	18.3	16.9	19.3	92	1014.8	4	3	2	06	2	6	10	1	-
6	17.4	16.6	18.9	95	1015.7	8	8	1	09	3	5	10	1	-
7	19.6	17.0	19.4	85	1016.1	6	4	9	11	3	8	02	1	-
8	21.0	17.2	19.6	79	1014.2	2	1	9	11	1	7	03	0	-
9	18.6	17.9	20.5	95	1012.2	8	7	2	24	2	6	10	1	-
10	13.6	10.9	13.0	83	1016.9	7	7	6	32	5	8	02	1	-
11	17.0	12.6	14.6	76	1019.3	3	1	5	04	2	8	03	1	-
12	17.6	13.2	15.2	76	1014.8	2	1	9	12	1	8	02	0	-
13	16.3	14.4	16.4	89	1010.9	7	2	7	13	3	7	02	1	-
14	16.8	15.1	17.1	90	1011.6	4	1	9	27	2	6	10	1	-
15	18.3	16.2	18.4	87	1010.6	0	0	9	13	2	6	10	4	-
16	19.3	16.4	18.7	83	1003.4	8	4	7	19	2	6	10	8	0.0
17	19.2	15.1	17.1	75	1010.0	0	0	9	00	0	7	02	0	-
18	17.6	17.1	19.5	97	1003.0	8	2	4	27	3	7	29	9	20.3
19	14.0	12.3	14.3	90	1008.1	8	7	4	28	6	7	02	1	-
20	15.5	13.5	15.5	88	1006.6	7	3	7	26	3	6	10	1	-
21	17.0	14.0	16.0	83	1009.7	3	2	9	20	2	7	03	0	-
22	16.6	14.4	16.4	87	1011.4	6	1	6	28	3	7	03	1	-
23	15.3	14.2	16.2	93	1008.3	7	1	7	29	1	6	10	1	-
24	13.6	11.2	13.3	85	1005.6	3	0	9	25	2	7	02	1	-
25	11.5	10.6	12.8	94	1001.2	8	8	3	24	2	6	10	2	-
26	12.4	11.2	13.3	93	1002.6	8	7	3	27	6	6	10	1	-
27	13.6	13.0	15.0	97	1003.3	8	8	1	29	5	5	50	1	0.0
28	18.3	16.9	19.3	92	1002.5	7	2	3	02	5	6	10	6	5.0
29	14.2	13.6	15.6	95	1008.1	8	7	3	34	5	6	60	1	1.9
30	15.4	14.3	16.3	93	1016.1	5	3	7	34	2	7	02	1	-
31	15.8	13.9	15.9	89	1019.6	0	0	9	00	0	7	02	4	-

Godz. 13

1	22.2	11.8	13.8	52	1022.9	1	1	6	02	4	8	01	1	-
2	26.4	11.6	13.7	40	1022.3	4	4	7	04	3	8	02	0	-
3	25.0	12.1	14.1	44	1019.8	4	4	7	36	4	8	01	1	-
4	24.8	14.7	16.7	54	1015.4	4	3	6	04	7	8	01	8	0.0
5	23.8	16.4	18.7	64	1014.1	6	5	6	08	6	8	02	1	-
6	23.3	15.9	18.1	63	1015.8	7	5	5	12	5	8	95	:	0.0
7	26.4	16.4	18.7	55	1014.6	5	3	6	14	4	8	03	2	-
8	25.7	16.9	19.2	58	1012.6	7	5	6	15	4	8	17	1	-
9	17.6	16.7	19.0	94	1012.2	8	7	4	29	8	7	25	6	2.0
10	20.8	10.9	13.0	53	1018.0	5	4	7	33	6	9	02	1	-
11	22.2	11.5	13.6	50	1017.8	5	4	6	02	3	8	02	1	-
12	23.8	10.3	12.5	43	1012.8	4	4	7	99	2	8	03	0	-
13	22.7	13.7	15.7	58	1009.2	6	5	6	12	3	8	03	2	-
14	22.6	15.0	17.0	62	1011.3	4	4	6	26	4	7	02	0	-
15	25.7	15.4	17.5	53	1007.7	3	2	6	14	5	7	03	1	-
16	23.2	18.2	20.9	74	1004.7	7	6	5	27	6	7	01	6	0.0
17	26.9	13.5	15.5	44	1008.6	1	1	7	99	2	8	01	0	-
18	20.0	17.1	19.5	83	1004.1	8	7	4	29	6	7	03	2	-
19	17.7	12.4	14.4	71	1007.8	7	6	5	30	9	8	02	2	-
20	19.1	14.7	16.7	75	1006.0	7	5	6	27	7	7	25	6	0.0
21	21.0	16.4	18.6	75	1009.3	7	6	7	30	5	6	80	1	0.1
22	21.5	12.7	14.7	58	1010.4	6	3	7	26	4	8	02	1	-
23	19.4	12.8	14.8	66	1007.1	6	4	6	25	4	7	03	6	0.0
24	15.6	12.7	14.7	83	1003.7	8	6	5	21	4	7	61	1	0.1
25	15.5	12.4	14.4	82	1001.0	6	4	5	27	2	7	25	2	0.7
26	17.3	11.8	13.8	70	1002.6	7	7	5	28	5	8	02	2	-
27	15.8	13.9	15.9	89	1003.6	8	7	4	31	5	7	61	8	0.1
28	21.8	18.5	21.3	82	1004.1	4	3	6	36	5	8	25	1	0.1
29	18.2	15.5	17.6	84	1010.9	7	5	4	02	8	8	02	6	2.4
30	21.8	15.8	17.9	69	1014.9	4	4	6	34	5	8	01	1	-
31	23.6	12.2	14.2	49	1019.6	3	3	7	99	1	8	02	0	-

Godz. 19

1	22.8	14.9	16.0	90	1022.0	1	1	8	99	2	8	02	0	-
2	24.7	13.4	15.4	50	1020.8	2	2	7	02	2	8	01	0	-
3	23.9	14.5	16.5	55	1017.9	5	4	7	08	5	8	03	1	-
4	21.0	16.6	18.9	76	1014.5	6	2	7	06	4	7	29	8	0.1
5	21.6	16.3	18.5	72	1014.2	5	4	9	08	5	8	02	9	0.0
6	19.3	17.6	20.1	90	1015.8	6	1	5	15	1	8	25	9	17.8
7	24.8	16.4	18.7	60	1013.2	3	1	7	13	2	8	02	9	-
8	19.2	17.1	19.5	88	1013.0	7	3	7	00	0	7	95	2	0.2
9	16.1	12.8	14.8	80	1014.5	8	7	5	32	6	7	01	6	0.1
10	19.3	10.3	12.5	56	1017.9	5	3	7	35	4	8	01	1	-
11	20.0	10.9	13.0	55	1015.5	3	1	9	02	2	8	01	1	-
12	21.8	12.0	14.0	53	1010.8	3	1	7	11	3	8	01	1	-
13	20.5	15.5	17.6	73	1009.5	4	1	5	28	2	7	03	9	0.0
14	20.2	15.5	17.6	75	1011.0	5	2	7	05	2	7	02	1	-
15	22.7	18.7	21.6	78	1005.6	7	2	6	23	3	7	29	8	0.0
16	21.9	15.1	17.1	65	1006.9	1	1	6	27	6	8	01	1	-
17	25.3	17.0	19.4	60	1006.6	5	2	9	13	2	8	03	1	-
18	17.3	15.0	17.0	85	1006.4	7	5	6	26	4	7	80	2	0.0
19	16.9	12.5	14.5	76	1008.0	4	2	7	26	3	8	03	1	-
20	19.0	15.1	17.1	78	1006.4	3	3	9	23	3	7	02	8	0.0
21	21.5	16.9	19.3	75	1008.2	6	1	6	23	3	8	01	9	0.6
22	19.4	13.8	15.8	73	1008.2	7	2	7	33	2	8	01	2	-
23	15.8	11.9	13.9	78	1007.2	6	1	6	33	3	8	03	8	0.0
24	13.8	13.0	15.0	94	1001.7	8	5	4	20	1	6	63	8	2.6
25	16.1	12.1	14.1	77	1001.2	2	1	7	27	3	8	01	8	0.5
26	17.8	12.7	14.7	72	1002.3	5	5	6	27	3	8	03	1	-
27	13.6	13.0	15.0	95	1002.9	8	6	3	31	9	6	63	8	3.8
28	21.0	15.1	17.1	69	1005.0	6	5	7	01	7	8	03	9	3.5
29	17.6	14.9	16.9	84	1012.7	5	2	7	36	3	8	02	2	-
30	19.0	11.9	13.9	64	1017.0	1	1	7	35	3	8	01	1	-
31	21.6	14.5	16.5	64	1018.9	1	1	7	30	1	8	01	0	-

Godz. 01

DNI	TEMPERATURA POWIETRZA	TEMPERATURA PUNKTU ROSY	PRĘŻNOŚĆ PARY WODNEJ	WILGOTNOŚĆ WZGLĘDNA	CIŚNIENIE ATMOSFERYCZNE	ZACHMURZENIE			WIATR		WIDZIALNOŚĆ	POGODA		OPAD
	T	T_d	e	U	P_o	N	N_h	h	dd	v	V	ww	W	R
1	16.1	13.1	15.1	82	1020.3	8	8	5	22	6	7	02	2	-
2	15.4	14.1	16.1	92	1022.2	0	0	9	32	2	7	02	0	-
3	16.6	13.6	15.6	83	1020.7	6	6	5	36	2	7	02	1	-
4	15.2	14.2	16.2	93	1016.4	0	0	9	36	3	7	01	1	-
5	16.1	15.6	17.7	97	1014.0	0	0	9	01	2	7	01	1	-
6	16.6	16.1	18.3	97	1015.6	0	0	9	03	2	7	02	1	-
7	16.8	15.2	17.2	91	1017.0	0	0	9	01	2	7	02	1	-
8	16.4	15.5	17.6	94	1014.2	0	0	9	08	2	7	02	1	-
9	16.1	14.5	16.5	93	1012.2	6	6	5	09	2	7	29	9	-
10	15.4	14.8	16.8	96	1013.3	8	8	5	27	5	7	01	6	2.1
11	14.4	13.4	15.4	93	1017.7	8	8	4	35	6	7	02	8	1.4
12	12.6	11.8	13.8	94	1015.4	3	2	5	00	0	6	10	1	-
13	14.9	13.9	15.9	93	1012.1	7	7	5	00	0	7	03	9	0.9
14	14.5	13.9	15.9	96	1010.4	4	4	5	01	1	7	03	1	-
15	13.6	13.6	15.6	100	1012.1	0	0	9	10	1	2	46	1	-
16	18.8	16.7	19.0	87	1007.8	8	8	5	12	2	6	10	1	-
17	18.3	14.2	16.2	88	1008.5	0	0	9	22	3	7	02	0	-
18	18.6	15.5	17.6	82	1008.0	0	0	9	09	4	7	02	0	-
19	14.6	14.1	16.1	97	1006.1	2	2	9	24	4	7	03	1	-
20	12.8	11.4	13.5	92	1007.1	6	6	5	25	2	7	01	1	-
21	14.2	13.2	15.2	93	1008.3	6	6	5	23	2	7	01	1	-
22	17.1	14.7	16.7	85	1009.6	8	8	5	20	3	7	02	9	-
23	14.0	13.5	15.4	97	1008.2	8	5	5	00	0	7	02	2	-
24	12.7	11.9	13.9	94	1006.3	8	8	5	24	2	7	03	9	1.2
25	12.8	12.2	14.2	95	1001.0	8	8	5	24	2	6	80	8	4.9
26	10.1	9.3	11.7	94	1001.1	0	0	9	27	2	7	02	0	-
27	13.3	12.0	14.0	92	1001.1	3	3	5	21	4	7	01	1	-
28	15.4	14.9	16.9	97	998.6	8	8	4	02	4	7	02	6	0.6
29	14.1	13.3	15.3	94	1004.9	8	8	5	30	4	7	02	8	0.0
30	12.0	11.4	13.5	96	1013.0	0	0	9	30	3	7	02	8	1.6
31	11.4	10.8	13.0	96	1017.9	0	0	9	32	1	5	10	0	-

Godz. 07

DNI	TEMPERATURA POWIETRZA	TEMPERATURA PUNKTU ROSY	PRĘŻNOŚĆ PARY WODNEJ	WILGOTNOŚĆ WZGLĘDNA	CIŚNIENIE ATMOSFERYCZNE	ZACHMURZENIE			WIATR		WIDZIALNOŚĆ	POGODA		OPAD
	T	T_d	e	U	P_o	N	N_h	h	dd	v	V	ww	W	R
1	16.6	14.4	16.4	87	1020.9	4	4	5	33	3	7	03	1	-
2	19.8	14.8	16.8	73	1022.1	1	1	9	36	2	7	02	0	-
3	20.2	14.9	16.9	71	1019.7	5	5	5	35	4	7	01	1	-
4	18.1	15.9	18.1	87	1015.7	7	7	5	02	4	7	02	1	-
5	18.2	16.0	18.2	87	1014.3	7	2	5	06	5	7	03	1	-
6	17.4	16.3	18.5	93	1016.0	8	8	5	09	4	7	02	1	-
7	21.2	16.3	18.5	74	1016.1	3	0	9	06	2	7	02	1	-
8	21.1	17.1	19.5	78	1014.4	1	1	9	09	2	7	03	0	-
9	18.6	15.9	18.1	85	1011.9	7	7	5	00	0	7	01	2	-
10	14.2	13.8	15.8	98	1014.4	8	8	4	30	5	7	21	6	2.4
11	13.8	13.2	15.2	95	1017.4	8	8	4	34	4	7	02	8	4.2
12	15.8	14.7	16.7	94	1014.6	7	7	5	00	0	7	02	1	-
13	16.5	14.6	16.6	89	1011.0	7	7	5	10	2	7	29	8	4.2
14	17.1	16.2	18.4	94	1010.9	6	6	5	29	1	7	01	1	-
15	17.1	15.8	18.0	93	1011.6	0	0	9	18	1	6	10	4	-
16	20.8	17.4	19.8	83	1005.4	5	5	5	09	4	6	10	2	-
17	19.3	14.4	16.4	73	1009.8	0	0	9	25	2	7	02	0	-
18	21.2	18.7	20.9	83	1004.5	7	0	9	12	5	7	03	1	-
19	14.1	11.9	13.9	85	1006.7	8	8	5	26	6	7	03	1	-
20	15.4	12.1	14.1	80	1006.5	3	0	9	20	2	7	01	1	-
21	16.4	14.0	16.0	85	1009.8	3	0	9	25	1	6	10	1	-
22	17.8	15.7	17.8	87	1010.8	3	3	5	22	3	6	10	1	-
23	16.0	14.3	16.3	90	1007.3	7	7	5	00	0	6	10	2	-
24	14.4	12.5	14.5	89	1006.0	2	2	5	23	3	7	03	1	-
25	12.4	10.6	12.8	89	1000.6	8	8	5	24	4	6	10	8	2.5
26	13.2	11.2	13.3	88	1001.0	1	0	9	25	3	7	03	0	-
27	14.0	12.6	14.6	92	1000.9	8	8	5	26	4	7	03	1	-
28	14.8	13.8	15.8	93	999.7	8	8	4	02	4	7	03	2	-
29	14.8	13.4	15.4	92	1006.0	8	8	4	29	3	7	02	2	-
30	15.4	13.5	15.5	89	1014.4	0	0	9	35	3	7	01	0	-
31	15.8	14.1	16.1	90	1019.1	0	0	9	00	0	6	10	0	-

Godz. 13

1	23.8	15.8	18.0	61	1021.3	6	4	5	32	2	8	03	1	-
2	24.1	14.6	16.6	55	1020.7	4	4	6	02	2	8	01	1	-
3	23.1	15.2	17.3	61	1017.4	6	6	5	33	4	8	25	1	0.0
4	21.6	15.2	17.2	67	1014.4	6	4	5	09	7	7	01	2	-
5	23.4	17.1	19.5	68	1014.0	6	6	5	06	5	7	01	8	2.5
6	22.1	16.8	19.1	72	1016.3	5	5	5	06	4	8	01	2	-
7	26.3	13.1	15.1	44	1014.6	6	4	6	09	4	8	02	1	-
8	21.4	16.3	18.5	73	1012.9	7	7	5	22	1	8	17	8	0.6
9	21.2	16.9	19.3	76	1011.1	7	7	5	25	1	8	02	2	-
10	17.2	16.3	18.5	94	1015.7	8	8	4	32	4	7	25	2	6.6
11	17.2	14.2	16.2	82	1017.5	8	8	5	34	3	7	02	8	2.1
12	21.2	13.4	15.4	61	1013.5	7	4	5	30	1	8	01	2	-
13	20.1	15.9	18.1	76	1009.9	6	4	5	03	2	7	29	8	1.5
14	22.0	16.8	19.2	73	1010.6	7	7	5	19	2	6	80	1	0.5
15	24.4	15.5	17.6	57	1010.0	5	5	5	14	4	6	05	1	-
16	25.5	19.5	22.7	73	1004.0	2	2	5	17	4	7	03	1	-
17	25.4	14.5	16.5	51	1009.3	3	3	6	27	5	8	02	0	-
18	24.0	17.4	19.9	67	1002.3	7	5	5	25	6	7	03	2	-
19	18.9	10.4	12.6	58	1006.3	5	5	6	26	7	8	01	2	-
20	20.6	13.3	15.3	63	1005.7	6	3	5	17	5	7	05	1	-
21	26.5	12.8	14.8	48	1009.9	6	3	6	23	3	8	02	1	-
22	25.8	16.2	18.4	75	1008.9	7	2	5	21	2	7	08	1	-
23	16.8	14.6	16.6	87	1006.9	8	8	5	02	2	7	17	8	0.0
24	10.0	11.6	13.7	63	1004.1	7	7	5	17	4	8	03	1	-
25	16.6	10.6	12.8	67	1000.4	5	4	5	26	2	7	03	2	-
26	16.8	11.3	13.4	73	1000.9	6	6	5	27	4	8	01	1	-
27	14.9	13.7	15.7	93	1001.6	8	6	4	23	5	6	61	8	3.6
28	18.7	13.3	15.3	71	1002.9	7	7	5	04	5	8	03	2	-
29	16.8	15.5	17.4	93	1008.5	7	7	5	34	2	7	17	8	0.5
30	22.2	13.7	15.7	58	1014.9	5	5	6	35	4	8	02	1	-
31	23.3	10.1	12.4	43	1019.2	3	3	7	12	3	8	02	0	-

Godz. 19

1	22.2	15.4	17.5	65	1020.6	0	0	9	33	3	8	02	1	-
2	22.9	13.1	15.1	54	1020.1	1	1	6	02	3	8	01	1	-
3	19.1	16.0	18.2	82	1016.7	5	2	5	30	3	7	01	8	0.3
4	18.7	17.7	20.2	93	1013.8	6	5	5	36	1	7	29	8	0.8
5	18.8	16.4	18.6	85	1014.5	6	6	5	04	4	7	29	2	-
6	21.9	17.2	19.6	75	1016.2	5	1	5	06	2	8	01	1	-
7	22.9	18.1	20.8	74	1013.5	6	2	5	13	1	7	01	1	-
8	22.6	15.5	17.6	64	1012.3	7	1	5	22	1	8	01	9	-
9	19.2	17.8	20.4	92	1011.2	8	8	5	00	0	7	25	9	12.6
10	16.3	15.5	17.6	95	1016.7	8	8	4	32	5	7	02	2	-
11	18.8	15.2	17.3	79	1015.7	6	5	5	05	1	7	01	2	-
12	17.4	15.2	17.3	87	1012.0	8	8	5	10	1	7	95	1	2.1
13	18.4	15.3	17.4	82	1009.7	6	1	9	08	3	7	01	2	-
14	18.2	16.9	19.3	92	1011.5	7	7	5	00	0	7	25	9	3.0
15	22.2	17.5	20.0	74	1007.8	3	0	9	11	1	6	05	1	-
16	22.7	17.1	19.5	71	1005.6	3	3	5	23	2	7	03	8	0.0
17	24.1	19.7	23.0	75	1007.6	1	0	9	08	1	7	02	0	-
18	19.3	15.2	17.3	77	1004.0	7	7	5	27	8	7	02	2	-
19	17.3	11.2	13.3	67	1006.7	6	4	5	26	3	8	01	8	1.7
20	17.6	14.9	16.9	84	1006.5	7	7	5	22	3	7	01	8	1.1
21	17.8	14.1	16.3	90	1009.3	8	8	5	12	3	7	17	8	4.0
22	19.9	13.4	15.4	66	1008.3	8	8	5	25	2	8	03	2	-
23	16.0	14.3	16.3	90	1006.6	7	7	5	14	2	7	01	9	7.2
24	16.1	13.6	15.6	85	1002.1	8	4	5	14	1	7	03	8	0.1
25	16.2	12.0	14.0	76	1000.0	3	2	5	25	1	8	01	1	-
26	16.9	11.9	13.9	72	1000.4	5	0	9	27	2	8	01	1	-
27	13.8	13.2	15.2	95	1000.4	8	8	4	27	4	7	02	6	4.2
28	17.8	14.7	16.7	81	1003.1	6	6	5	33	1	8	03	1	-
29	16.2	15.2	17.3	94	1010.2	6	6	5	36	2	7	29	8	2.7
30	18.4	14.6	16.6	78	1016.0	3	3	5	00	0	8	01	1	-
31	21.3	13.8	15.8	62	1018.7	2	2	6	19	1	8	01	1	-

Godz. 01

DNI	TEMPERATURA POWIETRZA	TEMPERATURA PUNKTU ROSY	PRĘŻNOŚĆ PARY WODNEJ	WILGOTNOŚĆ WZGLĘDNA	CIŚNIENIE ATMOSFERYCZNE	ZACHMURZENIE			WIATR		WIDZIALNOŚĆ	POGODA		OPAD
	T	T_d	e	U	P_o	N	N_h	h	dd	v	V	ww	W	R
1	16.3	11.9	13.9	75	1024.2	5	0	9	05	2	8	02	1	-
2	16.7	13.7	15.7	83	1024.2	0	0	9	32	1	7	02	0	-
3	21.0	13.6	15.6	62	1022.8	1	0	9	15	2	7	01	0	-
4	19.5	12.6	14.6	64	1019.3	0	0	9	05	1	7	02	0	-
5	19.9	13.6	15.6	67	1016.1	0	0	9	06	3	8	02	0	-
6	17.1	15.5	17.6	91	1015.2	0	0	9	05	3	7	02	8	0.1
7	17.9	15.9	18.1	88	1014.4	0	0	9	07	4	7	02	0	-
8	17.2	15.9	18.1	93	1014.5	5	1	6	23	1	7	13	9	4.2
9	16.2	12.2	14.2	77	1017.2	8	8	5	30	3	7	02	8	0.0
10	12.7	7.5	10.4	73	1019.3	0	0	9	02	1	8	02	0	-
11	15.8	6.5	9.7	55	1019.8	0	0	9	12	3	8	01	0	-
12	17.2	11.5	13.6	73	1013.5	8	8	9	06	2	7	60	8	1.1
13	15.8	14.9	16.9	94	1010.8	8	2	6	12	1	5	10	2	-
14	15.2	15.0	17.1	99	1013.0	8	7	3	29	2	4	25	2	1.6
15	17.8	13.0	15.0	74	1009.7	4	0	9	10	3	7	03	0	-
16	17.4	16.8	19.1	96	1001.2	5	1	9	09	4	5	10	9	0.2
17	17.2	11.3	13.4	68	1008.7	0	0	9	15	1	8	02	0	-
18	15.5	12.4	14.4	82	1007.8	6	0	9	24	2	7	01	2	-
19	13.3	11.8	13.8	91	1010.2	0	0	9	24	5	7	01	9	1.7
20	15.4	12.9	14.9	85	1008.0	8	8	9	21	3	6	10	2	-
21	16.2	11.4	13.5	73	1008.2	5	5	9	21	5	8	02	1	-
22	15.7	10.7	12.9	72	1010.9	6	0	9	24	3	8	03	1	-
23	14.8	11.4	13.5	83	1009.7	8	8	9	25	4	7	02	1	-
24	10.1	8.6	11.2	91	1006.8	0	0	9	20	3	7	01	9	0.7
25	11.9	11.3	13.4	96	1002.4	9	5	3	25	6	7	03	9	21.1
26	12.8	11.2	13.3	93	1004.9	8	3	6	23	5	7	03	8	1.7
27	14.1	13.7	15.7	98	1006.6	8	7	3	28	5	5	61	2	0.1
28	12.9	12.3	14.3	96	1009.9	8	7	3	27	5	4	61	6	1.8
29	13.6	12.6	14.6	93	1015.0	0	0	9	32	3	8	02	1	-
30	13.8	12.3	14.3	91	1018.3	0	0	9	02	2	7	02	0	-
31	15.9	10.1	12.4	69	1019.9	0	0	9	00	0	8	02	0	-

Godz. 07

DNI	TEMPERATURA POWIETRZA	TEMPERATURA PUNKTU ROSY	PRĘŻNOŚĆ PARY WODNEJ	WILGOTNOŚĆ WZGLĘDNA	CIŚNIENIE ATMOSFERYCZNE	ZACHMURZENIE			WIATR		WIDZIALNOŚĆ	POGODA		OPAD
	T	T_d	e	U	P_o	N	N_h	h	dd	v	V	ww	W	R
1	18.4	12.3	14.3	67	1024.7	6	4	9	36	1	7	03	2	-
2	19.6	14.3	16.3	72	1024.2	0	0	9	12	2	7	02	0	-
3	21.8	12.7	14.7	56	1022.3	4	4	9	18	2	7	03	1	-
4	20.2	12.3	14.3	61	1019.0	1	1	9	02	1	7	01	0	-
5	20.4	15.0	17.0	71	1016.1	0	0	9	05	3	7	02	0	-
6	18.2	16.4	18.7	93	1015.1	0	0	9	07	3	6	10	0	-
7	18.1	16.1	18.3	88	1014.1	0	0	9	12	3	6	10	0	-
8	17.1	16.2	18.4	94	1015.0	8	7	3	30	2	6	10	2	-
9	14.8	10.4	12.6	75	1017.5	0	0	9	30	3	8	02	1	-
10	15.4	8.8	11.3	65	1020.6	2	2	9	07	1	8	03	0	-
11	16.6	9.3	11.7	62	1018.7	5	0	9	17	2	7	03	1	-
12	15.1	14.3	16.3	94	1012.9	8	4	7	26	1	4	60	6	0.6
13	15.9	15.2	17.2	95	1010.6	8	4	4	23	3	5	60	9	0.0
14	14.3	13.3	15.3	93	1013.7	5	4	5	31	2	6	10	4	-
15	17.0	13.9	15.9	82	1007.3	5	0	9	06	6	6	10	1	-
16	17.3	16.2	18.4	93	1003.3	8	7	4	24	6	6	10	8	0.0
17	20.8	13.6	15.6	63	1007.6	3	2	9	12	3	8	03	0	-
18	14.0	12.6	14.6	92	1007.6	8	2	7	19	3	6	61	2	0.3
19	14.0	11.2	13.3	83	1011.3	6	1	4	27	3	7	02	1	-
20	15.2	12.7	14.7	85	1007.2	7	7	9	23	6	6	21	2	0.1
21	16.3	12.3	14.3	77	1007.4	7	7	9	18	5	7	03	1	-
22	16.0	10.9	13.0	71	1011.5	2	2	9	17	1	8	02	1	-
23	14.3	10.5	12.7	78	1009.8	2	2	9	25	5	6	10	1	-
24	10.3	8.8	11.3	91	1004.7	8	8	9	21	2	7	02	1	-
25	12.0	11.6	13.7	98	1002.3	8	7	3	30	3	6	61	8	1.5
26	12.6	12.2	14.2	98	1004.4	8	8	3	24	5	5	60	6	6.1
27	14.4	13.8	15.8	95	1008.3	8	8	4	27	4	6	80	6	0.2
28	14.0	14.0	16.0	100	1009.1	9	9	-	29	4	2	45	6	6.8
29	14.3	13.1	15.1	93	1015.9	7	7	4	33	3	6	10	1	-
30	15.6	12.5	14.5	81	1019.3	3	0	9	02	1	7	01	0	-
31	19.6	11.3	13.4	59	1019.8	6	6	9	00	0	7	03	1	-

Godz. 13

1	22.4	12.3	14.3	53	1024.5	7	1	6	04	1	7	03	2	-
2	25.3	12.3	14.3	44	1023.0	3	3	7	04	2	8	01	0	-
3	28.3	12.6	14.6	38	1020.2	5	5	7	33	2	8	03	1	-
4	28.1	10.0	12.3	32	1016.4	1	1	8	33	1	9	02	0	-
5	26.9	14.6	16.6	47	1014.6	5	5	6	03	3	8	25	1	0.0
6	25.7	14.9	16.9	51	1014.6	5	5	6	11	4	8	02	1	-
7	25.8	14.5	16.5	50	1012.8	6	4	6	12	2	8	03	0	-
8	16.5	15.8	18.0	84	1015.9	8	8	4	30	5	6	10	0	0.0
9	19.2	4.3	8.3	38	1014.9	2	2	7	29	6	9	03	1	-
10	20.6	6.8	9.9	41	1020.1	6	5	7	26	5	8	01	1	-
11	22.6	8.4	11.8	43	1014.9	6	5	7	12	2	7	01	1	-
12	19.2	14.4	16.4	75	1012.0	8	5	5	21	4	6	10	6	0.2
13	18.7	15.2	17.3	83	1010.4	6	6	5	27	5	6	10	8	0.4
14	21.2	11.9	13.9	55	1012.1	5	4	6	06	2	8	02	1	-
15	23.8	15.2	17.3	59	1004.1	7	2	6	09	6	4	01	2	-
16	22.2	12.2	14.2	53	1006.4	5	5	6	25	6	8	01	8	0.0
17	17.1	15.8	18.0	93	1008.7	7	3	6	19	2	6	80	9	4.3
18	17.4	13.4	15.6	79	1007.9	8	4	5	21	4	7	17	8	1.5
19	18.7	9.8	12.1	56	1010.2	7	5	6	24	4	8	01	2	-
20	20.8	10.5	12.7	51	1006.8	5	4	6	25	6	8	01	2	-
21	22.7	12.2	14.2	52	1006.4	6	3	6	24	8	8	01	6	1.0
22	20.2	9.9	12.2	51	1010.0	6	2	6	25	2	8	29	8	0.0
23	17.1	11.5	13.6	69	1009.1	6	4	5	23	5	7	01	9	7.0
24	13.8	9.7	12.0	76	1003.3	8	8	6	26	7	6	01	8	0.3
25	15.4	13.5	15.5	89	1002.9	7	5	4	25	5	7	25	6	1.0
26	17.4	13.6	15.6	79	1004.1	6	4	5	25	5	7	81	2	2.0
27	13.5	11.3	13.4	86	1010.3	8	6	5	28	5	7	81	8	5.1
28	23.2	18.0	20.7	73	1009.4	5	4	5	02	2	7	02	4	-
29	21.6	11.1	13.2	51	1015.7	5	5	6	34	3	8	02	2	-
30	21.2	10.7	12.9	51	1019.4	4	3	6	02	1	8	02	1	-
31	23.8	9.5	11.9	41	1020.0	5	4	7	28	1	8	02	1	-

Godz. 19

1	23.4	13.1	15.1	53	1022.8	3	1	9	34	2	7	01	1	-
2	26.2	11.6	13.7	41	1021.8	1	1	7	05	2	8	01	0	-
3	27.0	12.0	14.0	39	1018.5	3	1	6	36	2	8	01	1	-
4	28.0	9.8	12.1	32	1014.8	2	1	8	05	2	8	01	0	-
5	19.9	17.5	20.0	86	1014.8	6	5	6	11	2	8	80	9	0.8
6	24.4	14.6	16.6	55	1013.4	2	0	9	08	3	8	01	1	-
7	21.2	15.4	17.5	73	1012.7	8	8	6	35	2	8	95	1	5.4
8	19.8	14.1	16.1	69	1015.3	8	1	6	27	3	7	01	2	-
9	29.4	5.1	8.8	37	1016.6	2	1	7	32	4	9	02	0	-
10	28.2	7.3	10.2	43	1019.0	3	1	8	04	2	8	01	1	-
11	22.3	9.5	11.9	44	1014.1	8	8	9	12	2	7	03	2	-
12	16.3	15.7	17.8	96	1010.8	8	8	9	18	2	5	21	9	5.2
13	18.1	14.2	16.2	79	1011.3	4	2	5	30	3	6	25	9	0.3
14	21.7	12.7	14.7	57	1010.3	1	1	7	10	2	8	01	1	-
15	22.8	14.7	19.8	69	1002.1	8	2	6	09	4	6	95	2	0.0
16	23.4	10.7	12.9	45	1007.1	2	1	7	27	2	8	01	1	-
17	19.2	14.8	16.8	71	1008.3	7	7	9	25	5	8	01	8	0.2
18	14.5	12.7	14.7	79	1009.1	6	4	5	28	6	7	17	8	2.8
19	18.1	12.5	14.5	73	1008.5	5	5	9	23	4	7	01	8	0.0
20	21.4	9.8	11.5	45	1007.0	4	3	7	27	3	8	01	1	-
21	21.2	9.0	11.5	46	1008.0	5	2	7	26	6	8	01	8	0.1
22	19.8	10.4	12.6	55	1008.5	2	2	9	28	1	8	01	1	-
23	16.0	8.8	11.3	63	1007.8	5	4	9	22	4	7	01	8	0.3
24	18.2	10.4	12.6	69	1002.9	8	5	3	23	4	7	21	9	1.5
25	14.0	11.1	13.2	82	1004.4	7	1	5	27	5	8	02	9	1.3
26	14.6	13.4	15.4	93	1005.7	7	7	4	28	6	7	03	9	17.3
27	15.1	10.4	12.6	79	1010.5	7	7	7	24	4	8	02	2	-
28	22.2	14.1	16.1	61	1011.1	3	1	9	36	4	8	01	9	13.2
29	21.2	12.0	14.0	58	1015.6	2	1	6	35	3	8	01	1	-
30	21.4	12.1	14.1	55	1018.5	2	1	9	05	1	8	01	1	-
31	23.8	11.3	13.4	49	1019.0	2	1	8	26	2	8	02	1	-

Godz. 01

DNI	TEMPERATURA POWIETRZA	TEMPERATURA PUNKTU ROSY	PREŻNOŚĆ PARY WODNEJ	WILGOTNOŚĆ WZGLĘDNA	CIŚNIENIE ATMOSFERYCZNE	ZACHMURZENIE			WIATR		WIDZIALNOŚĆ	POGODA		OPAD
	T	T_d	e	U	P_o	N	N_h	h	dd	v	V	ww	W	R
1	12.5	11.6	13.6	94	1024.0	0	0	9	36	2	6	10	0	-
2	11.8	11.4	13.5	97	1024.7	0	0	9	00	0	6	10	1	-
3	13.2	12.2	14.2	94	1023.4	0	0	9	36	1	6	10	0	-
4	14.6	12.9	14.9	90	1019.4	2	7	0	33	1	6	10	0	-
5	15.7	14.0	16.0	90	1016.2	1	1	8	02	2	7	02	1	-
6	15.5	14.9	16.9	96	1015.2	0	0	9	33	1	4	10	1	-
7	17.5	15.8	17.9	90	1014.6	0	0	9	00	2	6	10	1	-
8	17.8	17.5	20.0	98	1014.0	7	7	6	20	3	6	95	9	6.0
9	17.0	16.2	18.5	96	1016.1	8	8	4	29	3	6	61	2	0.0
10	8.6	7.7	10.5	94	1019.6	0	0	9	00	0	7	02	0	-
11	8.3	7.6	10.4	95	1020.4	0	0	9	00	0	7	02	1	-
12	16.7	11.9	13.9	74	1014.2	8	8	5	00	0	7	21	2	0.0
13	16.1	15.5	17.6	96	1011.2	8	8	3	00	0	5	60	2	0.5
14	15.5	15.3	17.4	99	1012.6	8	8	3	26	3	5	10	6	0.1
15	13.4	12.2	14.2	92	1010.2	2	0	9	08	1	5	10	0	-
16	17.5	16.8	19.1	96	1001.1	3	1	9	07	2	6	10	9	-
17	13.1	12.6	14.6	97	1009.1	0	0	9	12	1	6	10	0	-
18	15.1	14.1	16.1	94	1007.8	8	8	6	00	0	6	25	1	0.2
19	12.6	11.9	14.0	96	1010.0	1	0	9	22	4	6	10	8	0.1
20	12.8	12.2	14.2	96	1008.1	8	8	8	21	1	6	10	1	-
21	13.1	11.5	13.6	90	1008.7	5	5	7	18	1	7	01	1	-
22	12.4	10.8	12.9	90	1011.2	4	0	9	18	1	7	01	8	0.0
23	14.0	13.2	15.2	96	1009.5	8	3	4	24	2	6	61	1	0.1
24	10.7	10.3	12.5	97	1006.8	4	4	5	21	1	7	01	9	2.3
25	10.9	10.0	12.3	94	1001.5	6	6	4	23	3	6	21	2	0.2
26	12.4	11.8	13.8	96	1004.3	8	8	5	23	3	6	80	2	0.2
27	13.9	13.4	15.3	97	1006.2	8	8	4	25	3	7	03	8	0.1
28	13.2	13.0	15.0	99	1008.4	8	8	3	26	7	6	63	6	4.7
29	13.8	12.6	14.6	92	1013.6	0	0	9	32	3	7	02	0	-
30	11.1	10.9	13.0	99	1018.7	0	0	9	01	1	7	02	1	-
31	12.1	11.7	13.8	98	1020.2	1	1	6	13	2	6	10	0	-

Godz. 07

DNI	TEMPERATURA POWIETRZA	TEMPERATURA PUNKTU ROSY	PREŻNOŚĆ PARY WODNEJ	WILGOTNOŚĆ WZGLĘDNA	CIŚNIENIE ATMOSFERYCZNE	ZACHMURZENIE			WIATR		WIDZIALNOŚĆ	POGODA		OPAD
	T	T_d	e	U	P_o	N	N_h	h	dd	v	V	ww	W	R
1	16.5	14.6	16.6	89	1024.8	8	8	7	01	3	6	10	1	-
2	18.9	16.6	18.9	86	1024.3	0	0	9	00	0	6	10	0	-
3	19.1	15.1	17.2	78	1023.0	0	0	9	00	0	6	10	0	-
4	20.1	15.8	17.9	76	1018.7	0	0	9	04	1	6	10	0	-
5	19.9	16.9	19.2	82	1015.5	5	5	9	02	3	6	10	1	-
6	19.1	17.6	20.1	90	1015.1	0	0	9	07	2	6	10	4	-
7	18.3	16.6	18.9	90	1014.2	3	3	2	08	3	5	10	1	-
8	17.3	16.9	19.2	98	1014.8	8	8	5	00	0	5	10	9	0.9
9	15.3	12.8	14.8	85	1017.2	1	1	3	28	5	7	03	6	0.7
10	14.2	10.5	12.7	78	1020.7	1	0	9	33	1	7	02	0	-
11	16.5	12.1	14.1	76	1019.5	2	0	9	14	2	6	04	0	-
12	16.6	12.1	14.1	75	1012.9	8	5	8	18	1	7	02	8	0.0
13	16.3	15.7	17.8	96	1010.3	7	7	6	00	0	4	28	6	0.1
14	16.0	15.4	17.5	96	1013.0	8	8	3	28	2	5	10	2	-
15	18.3	15.4	17.5	82	1007.5	7	4	6	07	4	6	10	1	-
16	18.4	17.8	20.4	96	1002.6	7	4	2	24	3	6	21	9	3.0
17	18.1	15.6	17.7	85	1008.2	0	0	9	14	2	6	10	0	-
18	14.6	13.2	15.2	92	1006.9	8	8	6	27	1	6	60	2	0.0
19	14.9	12.6	14.6	86	1011.0	2	1	3	27	5	6	10	1	-
20	16.7	13.4	15.4	82	1007.5	8	6	5	24	5	6	60	2	0.0
21	18.6	13.6	15.5	73	1008.0	7	3	5	21	2	7	03	1	-
22	14.9	11.8	13.8	82	1011.8	3	3	9	20	2	6	10	1	-
23	14.3	13.3	15.3	94	1009.4	6	3	6	23	5	6	10	6	0.3
24	10.5	10.0	12.3	96	1004.7	8	5	5	19	1	5	61	1	0.2
25	13.4	12.2	14.2	92	1001.8	7	7	4	26	5	7	03	1	-
26	12.8	12.4	14.4	98	1003.9	8	5	3	24	4	5	61	8	0.8
27	15.5	14.4	16.4	93	1007.7	8	8	4	27	4	6	10	8	0.0
28	15.2	15.0	17.1	99	1007.6	8	6	2	31	4	5	61	6	6.1
29	15.3	13.8	15.8	90	1014.6	7	7	3	36	3	6	10	1	-
30	14.8	13.1	15.1	90	1019.5	3	0	9	01	2	6	10	1	-
31	14.1	12.4	14.4	92	1020.5	1	1	6	24	1	6	10	0	-

Godz. 13

1	21.7	14.1	16.0	62	1024.6	7	7	6	02	2	7	05	2	-
2	25.9	13.4	15.4	46	1023.1	3	3	7	35	2	7	05	0	-
3	27.9	12.5	14.5	38	1020.5	3	3	8	36	4	8	02	0	-
4	28.5	13.3	15.3	39	1016.6	3	3	8	07	3	8	01	0	-
5	27.3	14.0	16.0	44	1013.7	4	3	7	04	3	6	05	1	-
6	24.5	18.0	20.6	67	1014.9	4	4	6	06	4	6	05	1	-
7	27.3	17.6	20.1	55	1013.0	4	4	6	08	2	7	05	1	-
8	22.7	17.5	20.0	72	1014.2	6	6	5	28	6	6	10	2	-
9	21.0	9.9	12.2	49	1016.4	2	2	6	28	7	9	01	0	-
10	21.1	10.1	12.4	53	1020.3	6	3	7	28	3	8	02	1	-
11	24.1	11.5	13.5	45	1017.2	6	5	7	14	2	8	03	1	-
12	19.9	15.2	17.3	74	1012.0	8	3	9	00	0	6	10	6	0.0
13	16.3	15.0	17.1	92	1010.4	8	8	5	36	2	6	97	2	26.5
14	21.7	14.8	16.8	65	1012.2	3	2	6	28	3	6	05	1	-
15	22.6	17.2	19.6	72	1004.6	8	8	7	10	6	6	05	2	-
16	22.9	15.2	17.3	62	1006.5	6	6	6	24	6	8	01	2	-
17	18.9	18.2	20.9	96	1007.7	8	8	5	30	3	6	29	8	1.5
18	20.7	12.7	14.6	60	1008.0	7	1	5	25	3	7	02	8	0.5
19	20.6	11.4	13.5	56	1010.2	6	3	7	24	5	8	02	1	-
20	22.9	13.1	15.1	54	1006.2	5	4	6	25	6	7	05	6	0.1
21	21.4	14.5	16.5	65	1007.0	7	7	5	21	5	6	95	3	2.3
22	22.5	11.9	13.9	51	1010.0	7	2	7	21	2	8	01	1	-
23	15.7	12.7	14.6	82	1009.0	5	4	5	27	5	6	29	8	0.5
24	16.2	11.0	13.2	71	1003.3	5	4	4	20	2	6	21	6	1.1
25	15.7	12.5	14.4	81	1002.9	7	7	5	27	4	7	25	2	0.1
26	19.2	14.2	16.2	73	1003.5	4	3	5	24	5	8	25	6	1.3
27	16.7	13.3	15.2	80	1008.7	7	7	5	29	8	7	25	2	0.0
28	25.0	14.6	16.8	60	1007.9	5	5	6	02	8	7	01	8	0.1
29	20.8	13.0	15.0	61	1014.9	6	6	6	35	7	8	03	1	-
30	22.2	10.4	12.6	47	1019.3	3	2	6	03	3	8	02	1	-
31	25.3	12.1	14.1	44	1020.2	3	2	7	00	0	7	02	0	-

Godz. 19

1	22.2	14.7	16.8	62	1023.1	6	6	6	09	2	7	05	2	-
2	24.3	15.8	18.0	59	1022.0	2	2	7	03	3	7	05	0	-
3	25.3	15.3	17.4	54	1018.6	1	1	7	07	4	7	05	0	-
4	26.1	13.6	15.6	46	1015.0	3	3	8	05	3	8	03	0	-
5	19.8	18.4	21.2	92	1014.5	5	2	5	33	1	6	10	9	4.7
6	24.3	15.4	17.5	58	1013.3	2	1	6	06	3	7	05	0	-
7	24.8	17.3	19.8	63	1012.5	6	2	7	07	2	6	29	8	0.0
8	18.9	16.0	18.2	84	1014.8	8	7	5	25	2	6	10	8	0.0
9	19.1	8.5	11.1	50	1016.5	1	1	6	31	3	9	02	0	-
10	19.8	10.8	12.8	56	1019.4	6	1	7	02	2	8	02	2	-
11	21.9	11.2	13.3	51	1014.2	6	1	9	13	2	7	01	1	-
12	19.7	16.3	18.5	80	1010.3	8	7	7	22	1	6	21	2	0.0
13	16.4	15.8	17.9	96	1011.1	8	3	6	23	2	5	60	9	10.4
14	21.7	15.3	18.0	70	1010.3	1	1	6	00	0	6	10	1	-
15	21.4	17.2	19.6	77	1001.7	8	8	7	10	4	6	17	8	0.0
16	24.0	16.8	19.2	66	1007.3	1	1	7	24	1	8	02	1	-
17	19.6	17.3	19.8	87	1008.1	4	1	5	00	0	6	10	8	0.1
18	18.4	13.0	14.9	71	1008.1	6	1	6	23	2	7	03	9	0.0
19	19.1	13.6	15.6	70	1008.4	8	2	5	23	2	6	05	2	-
20	21.2	10.7	12.9	51	1006.9	1	1	6	27	3	7	05	1	-
21	21.3	13.4	15.4	61	1008.0	8	2	6	23	4	8	01	9	5.5
22	18.9	13.5	15.5	71	1008.7	4	2	7	09	2	7	05	8	0.0
23	15.5	12.6	14.6	83	1008.0	7	7	5	26	2	6	25	2	0.3
24	12.8	11.4	13.5	92	1002.9	8	8	4	24	4	6	25	9	1.3
25	15.1	12.4	14.4	84	1003.5	7	3	6	28	3	8	01	8	2.0
26	15.2	13.3	15.3	88	1005.0	7	1	4	25	3	7	25	9	0.5
27	15.4	11.3	13.4	77	1009.6	8	3	6	26	5	8	01	2	-
28	21.3	15.6	17.7	78	1009.7	3	1	6	35	6	7	01	8	1.0
29	21.0	12.7	14.7	59	1015.0	6	3	6	35	4	8	01	1	-
30	22.0	13.3	15.3	58	1018.3	1	1	7	01	1	8	01	1	-
31	23.5	15.7	17.8	62	1019.1	1	1	7	00	0	7	01	0	-

Godz. 01

DNI	TEMPERATURA POWIETRZA	TEMPERATURA PUNKTU ROSY	PRĘŻNOŚĆ PARY WODNEJ	WILGOTNOŚĆ WZGLĘDNA	CIŚNIENIE ATMOSFERYCZNE	ZACHMURZENIE			WIATR		WIDZIALNOŚĆ	POGODA		OPAD
	T	T_d	e	U	P_o	N	N_h	h	dd	v	V	ww	W	R
1	15.2	13.0	15.0	87	1023.1	0	0	9	34	2	6	10	1	-
2	16.5	13.5	15.5	83	1023.9	0	0	9	34	2	6	10	0	-
3	18.0	13.3	15.3	74	1022.6	0	0	9	34	2	7	02	0	-
4	17.9	13.8	15.8	78	1018.3	0	0	9	01	2	7	02	0	-
5	18.7	16.5	18.8	87	1015.1	5	5	5	02	1	7	03	1	-
6	16.5	14.2	18.4	98	1014.7	0	0	9	06	2	6	10	1	-
7	15.8	15.3	17.4	97	1014.9	0	0	9	07	3	6	10	0	-
8	18.0	17.4	19.9	96	1013.5	0	0	9	09	1	6	13	1	-
9	17.0	16.7	19.0	98	1014.2	8	8	4	30	3	6	10	2	-
10	12.8	8.8	11.3	77	1018.5	0	0	9	32	2	6	10	0	-
11	11.6	10.4	12.6	92	1019.7	0	0	9	00	0	7	01	1	-
12	13.2	11.0	13.1	85	1015.0	0	0	9	13	1	7	01	0	-
13	16.2	15.1	17.1	94	1010.4	8	8	4	22	1	6	92	2	0.2
14	15.0	14.7	16.7	98	1011.6	8	8	3	27	1	5	10	9	0.0
15	15.1	14.5	16.5	96	1010.7	0	0	9	00	0	6	10	0	-
16	17.8	17.3	19.8	97	1002.6	8	8	4	00	0	6	95	9	2.6
17	14.6	13.8	15.8	94	1009.4	0	0	9	17	2	6	10	0	-
18	17.0	16.5	18.8	97	1007.4	8	8	5	00	0	6	95	1	0.0
19	13.4	12.4	14.4	94	1009.3	1	1	5	24	5	6	10	1	-
20	13.0	11.8	13.8	93	1008.0	3	3	9	20	1	6	10	1	-
21	13.3	11.3	13.4	87	1009.5	1	0	9	22	2	6	10	0	-
22	14.6	11.0	13.1	79	1010.4	1	0	9	25	3	7	01	1	-
23	13.4	12.9	14.8	96	1008.8	6	6	4	20	2	7	03	1	-
24	10.4	10.0	12.3	97	1007.2	2	2	9	21	2	6	10	1	-
25	11.5	10.6	12.8	94	1002.3	8	8	4	22	3	6	10	8	0.2
26	11.6	11.0	13.1	95	1004.1	2	2	5	27	4	6	10	1	-
27	14.2	13.0	15.0	93	1005.2	7	7	4	27	4	6	10	2	-
28	13.3	12.7	14.7	95	1006.5	8	6	2	28	7	6	60	6	7.8
29	14.6	12.7	14.7	89	1011.2	7	7	4	33	4	7	03	1	-
30	13.2	12.2	14.2	94	1017.2	1	1	4	33	3	6	10	1	-
31	13.2	11.6	13.7	91	1019.6	0	0	9	27	2	6	10	0	-

Godz. 07

DNI	TEMPERATURA POWIETRZA	TEMPERATURA PUNKTU ROSY	PRĘŻNOŚĆ PARY WODNEJ	WILGOTNOŚĆ WZGLĘDNA	CIŚNIENIE ATMOSFERYCZNE	ZACHMURZENIE			WIATR		WIDZIALNOŚĆ	POGODA		OPAD
	T	T_d	e	U	P_o	N	N_h	h	dd	v	V	ww	W	R
1	16.6	13.8	15.8	84	1023.8	3	3	4	36	1	6	10	0	-
2	17.6	14.9	16.9	84	1023.9	0	0	9	00	0	6	10	0	-
3	19.0	14.6	16.6	76	1021.8	0	0	9	00	0	6	10	0	-
4	20.5	15.2	17.3	72	1017.8	0	0	9	32	2	6	10	0	-
5	19.8	17.0	19.4	84	1015.0	0	0	9	03	2	6	10	1	-
6	16.2	16.2	18.4	103	1014.9	9	9	•	04	1	3	47	0	-
7	17.2	16.6	18.9	95	1014.9	8	8	3	12	1	5	10	1	-
8	18.0	17.4	19.9	96	1013.9	7	7	4	27	2	6	95	1	18.8
9	15.7	15.0	17.0	95	1015.5	8	8	4	31	4	6	21	8	2.0
10	14.4	9.7	12.0	73	1019.7	0	0	9	33	3	6	10	0	-
11	16.4	9.5	11.9	64	1019.4	1	0	9	00	0	6	05	0	-
12	16.3	12.3	14.3	77	1013.6	7	0	9	16	2	6	10	1	-
13	15.4	15.1	17.1	98	1010.5	8	8	4	08	2	6	81	6	3.6
14	16.0	15.4	17.5	96	1012.2	8	8	3	28	1	5	10	2	-
15	17.2	15.6	17.7	91	1008.6	0	0	9	10	2	5	10	0	-
16	17.8	17.3	19.8	97	1002.5	8	8	4	29	4	5	91	9	11.8
17	17.8	15.3	17.4	85	1008.8	0	0	9	00	0	6	10	0	-
18	15.0	13.8	15.8	93	1006.1	8	8	9	27	3	6	10	9	6.1
19	14.4	11.9	13.9	84	1010.4	6	6	4	26	5	6	10	1	-
20	16.4	12.2	14.2	75	1007.5	6	6	9	26	6	6	10	1	-
21	17.6	14.2	16.2	80	1008.6	7	4	5	19	3	6	10	1	-
22	14.4	11.9	13.9	84	1011.9	6	2	5	00	0	6	10	1	-
23	14.2	13.6	15.6	95	1009.2	7	7	9	28	2	6	10	9	1.8
24	11.2	10.8	13.0	97	1005.1	8	3	4	24	1	6	60	1	0.0
25	12.8	11.4	13.5	92	1001.6	7	7	4	25	5	6	10	2	-
26	12.4	11.4	13.5	94	1003.8	8	8	4	27	3	6	10	8	0.0
27	14.2	13.7	15.6	97	1006.7	8	8	4	27	2	6	10	2	-
28	15.4	15.1	17.1	98	1005.4	8	8	3	30	3	5	20	6	2.8
29	14.7	13.5	15.5	93	1012.4	6	6	4	35	4	6	10	1	-
30	12.7	12.5	14.5	99	1018.3	8	8	2	36	3	3	46	1	-
31	14.6	12.1	14.1	85	1020.2	1	1	9	21	2	6	10	0	-

Godz. 13

1	23.9	13.5	15.5	62	1023.8	7	7	5	02	?	7	02	1	-
2	26.0	12.9	14.9	44	1022.5	5	5	6	06	2	7	02	1	-
3	26.2	11.9	13.9	41	1020.1	3	3	6	00	0	8	02	0	-
4	27.0	13.8	15.8	44	1015.5	6	6	6	06	2	7	02	1	-
5	24.1	17.2	19.6	65	1013.9	7	7	5	03	3	7	17	8	3.9
6	24.0	16.4	18.7	62	1015.1	5	5	5	10	4	8	01	4	-
7	24.6	17.7	20.3	66	1013.3	6	6	5	07	5	6	05	1	-
8	22.4	18.3	21.0	77	1013.4	6	6	4	25	7	6	10	9	0.7
9	19.3	10.6	12.8	57	1015.7	7	7	5	28	5	7	02	2	-
10	19.2	10.1	12.4	55	1019.9	4	4	5	30	5	8	02	0	-
11	22.2	8.4	11.0	41	1017.8	4	2	6	00	0	8	01	0	-
12	22.4	12.5	14.5	53	1012.2	8	5	6	18	2	7	01	2	-
13	20.4	14.6	16.6	69	1009.5	7	7	4	23	2	7	03	8	0.8
14	20.7	15.7	17.8	74	1012.4	7	7	4	29	4	6	10	2	-
15	23.2	16.7	19.0	67	1006.3	8	8	4	14	5	6	05	1	-
16	21.2	15.1	17.1	68	1006.7	6	4	5	25	9	7	03	8	0.2
17	27.8	15.5	17.6	47	1006.8	5	5	6	15	3	7	03	1	-
18	16.0	13.9	15.9	87	1008.0	8	5	5	29	2	6	25	8	1.3
19	18.6	9.5	11.9	55	1010.0	4	4	6	27	5	8	01	1	-
20	20.8	14.5	16.5	67	1006.8	5	5	4	27	6	7	25	2	0.0
21	22.2	10.4	12.6	48	1008.2	6	2	5	23	7	8	01	8	0.8
22	22.1	12.5	14.5	55	1010.2	7	5	6	25	3	8	02	1	-
23	19.2	12.6	14.6	65	1008.5	6	6	5	29	5	7	03	8	0.2
24	13.6	11.0	13.1	84	1003.9	7	7	4	00	0	6	10	6	3.3
25	17.6	9.8	12.1	63	1001.6	6	6	5	25	7	7	01	2	-
26	17.0	13.0	15.0	78	1003.8	7	7	4	26	4	7	02	8	0.1
27	19.6	12.8	14.8	64	1006.1	8	8	4	31	4	6	80	2	0.0
28	24.6	16.4	18.7	63	1006.3	5	5	5	35	4	8	01	2	-
29	18.0	15.2	17.2	83	1013.1	7	7	4	01	3	7	25	2	0.3
30	18.8	13.3	15.3	73	1018.9	5	4	5	35	2	7	01	4	-
31	23.8	11.5	13.4	46	1020.8	5	5	6	27	?	7	02	1	-

Godz. 19

1	22.6	13.6	15.6	57	1022.7	1	1	6	00	0	7	01	1	-
2	24.5	13.5	15.5	51	1021.5	0	0	9	02	3	7	01	1	-
3	25.1	14.3	16.3	51	1018.0	1	1	6	02	2	7	01	0	-
4	23.0	15.1	17.1	61	1014.3	7	2	6	34	2	7	01	2	-
5	20.9	16.6	18.9	76	1014.0	5	1	5	04	1	7	01	9	0.6
6	20.8	14.7	16.7	68	1014.3	7	0	9	06	3	7	01	8	0.0
7	24.8	18.1	20.8	67	1012.3	4	4	6	08	2	7	03	8	0.3
8	19.2	18.3	21.0	94	1013.7	8	8	5	27	5	6	25	9	1.5
9	17.7	10.4	12.6	62	1016.3	1	0	9	34	4	8	01	1	-
10	18.5	9.0	11.5	54	1019.2	5	0	9	02	1	8	01	1	-
11	21.3	9.7	12.0	48	1015.0	1	0	9	09	1	8	01	0	-
12	20.9	14.3	16.3	65	1010.1	6	0	9	34	2	7	01	2	-
13	18.2	16.8	19.1	92	1010.2	8	8	4	29	1	6	95	9	0.2
14	21.3	15.1	17.1	67	1010.4	0	0	9	03	2	7	01	1	-
15	19.8	17.5	20.0	87	1003.6	8	5	5	11	3	6	10	2	-
16	22.2	14.8	16.8	63	1007.5	0	0	9	26	3	8	01	1	-
17	19.2	17.5	20.0	90	1007.9	7	7	5	30	5	6	10	9	2.3
18	17.1	12.5	14.5	74	1008.4	6	3	5	24	4	7	03	2	-
19	18.2	11.2	13.3	66	1008.7	5	2	6	25	3	7	01	1	-
20	20.6	13.5	15.5	63	1006.8	2	2	5	24	2	7	01	1	-
21	18.8	17.7	20.3	94	1008.4	7	3	5	17	2	8	01	9	8.5
22	18.5	13.8	15.8	73	1008.4	7	3	9	33	2	8	01	2	-
23	14.4	13.1	15.1	92	1008.1	7	4	4	25	2	7	29	8	3.9
24	11.5	10.5	12.7	94	1003.0	7	7	4	24	2	6	80	2	0.7
25	14.9	11.8	13.8	82	1003.0	3	2	6	26	6	8	01	1	-
26	15.1	13.1	15.1	88	1004.5	7	1	9	27	4	7	01	8	0.5
27	13.6	12.6	14.6	93	1007.9	8	5	4	27	4	6	61	8	1.8
28	21.8	12.2	14.2	54	1008.0	1	1	6	03	2	8	03	1	-
29	16.8	15.2	17.2	91	1014.9	7	4	6	00	0	7	03	8	3.0
30	19.8	12.8	14.8	68	1017.7	1	1	5	32	1	7	02	1	-
31	22.9	12.5	14.5	52	1018.9	0	0	9	14	1	8	01	1	-

Godz. 01

DNI	TEMPERATURA POWIETRZA T	TEMPERATURA PUNKTU ROSY T_d	PRĘŻNOŚĆ PARY WODNEJ e	WILGOTNOŚĆ WZGLĘDNA U	CIŚNIENIE ATMOSFERYCZNE P_o	ZACHMURZENIE N	N_h	h	WIATR dd	v	WIDZIALNOŚĆ V	POGODA ww	W	OPAD R
1	13.4	12.1	14.1	92	1022.4	0	0	9	04	1	7	02	0	-
2	13.1	12.5	14.5	96	1023.7	0	0	9	00	0	7	02	0	-
3	15.9	13.8	15.8	87	1021.6	0	0	9	35	1	7	02	1	-
4	14.4	12.5	14.5	89	1017.9	1	1	9	03	2	6	10	0	-
5	16.8	15.5	17.6	93	1014.3	0	0	9	02	3	7	02	1	-
6	15.4	14.8	16.8	96	1014.5	8	0	9	07	1	6	10	1	-
7	16.6	15.7	17.8	94	1014.9	1	1	9	12	1	7	03	1	-
8	19.6	16.7	19.0	83	1013.0	2	2	9	12	2	6	10	1	-
9	17.1	16.2	18.4	94	1013.1	8	8	2	28	3	6	10	6	0.1
10	9.6	9.2	11.6	97	1017.7	3	0	9	31	2	7	02	1	-
11	10.0	9.4	11.8	96	1019.5	2	0	9	29	1	7	01	1	-
12	13.8	11.6	13.7	86	1015.1	0	0	9	12	2	7	02	0	-
13	17.2	13.8	15.8	83	1010.1	6	3	5	08	2	7	03	2	-
14	13.8	13.4	15.4	98	1010.9	0	0	9	22	1	5	10	1	-
15	15.9	14.1	16.1	89	1010.8	0	0	9	14	2	6	10	0	-
16	17.6	17.4	19.9	99	1004.0	8	8	4	11	3	6	95	9	24.1
17	15.6	13.6	15.6	88	1009.4	0	0	9	18	1	7	02	0	-
18	17.4	16.9	19.2	97	1006.0	8	5	2	34	2	5	10	9	0.2
19	12.4	11.0	13.1	91	1008.9	0	0	9	24	4	7	01	0	-
20	12.6	11.0	13.1	93	1008.2	7	7	9	22	1	7	03	1	-
21	13.4	12.4	14.4	94	1009.7	4	2	7	24	1	7	03	0	-
22	14.4	13.6	15.6	94	1010.1	1	1	9	27	1	7	03	9	16.4
23	15.0	14.0	16.0	93	1008.2	7	3	5	19	1	7	01	2	-
24	11.2	10.6	12.8	96	1006.9	2	2	9	21	3	6	10	9	0.6
25	9.5	8.8	11.3	95	1002.4	0	0	9	21	2	6	10	1	-
26	10.9	10.5	12.7	97	1003.7	4	4	4	27	2	7	01	8	0.0
27	13.7	12.7	14.7	93	1004.2	8	8	2	28	4	6	10	2	-
28	12.8	12.6	14.6	99	1004.8	8	7	2	31	8	6	63	6	5.8
29	15.2	14.4	16.4	94	1009.5	5	5	4	36	6	7	03	1	-
30	14.1	13.5	15.5	95	1015.3	5	5	5	36	3	6	10	8	1.8
31	12.5	11.6	13.7	94	1019.1	0	0	9	00	0	6	10	0	-

Godz. 07

DNI	TEMPERATURA POWIETRZA T	TEMPERATURA PUNKTU ROSY T_d	PRĘŻNOŚĆ PARY WODNEJ e	WILGOTNOŚĆ WZGLĘDNA U	CIŚNIENIE ATMOSFERYCZNE P_o	ZACHMURZENIE N	N_h	h	WIATR dd	v	WIDZIALNOŚĆ V	POGODA ww	W	OPAD R
1	17.6	12.6	14.6	73	1023.0	1	1	5	03	3	7	02	0	-
2	20.1	14.4	16.4	73	1023.0	0	0	9	12	2	6	10	0	-
3	21.1	12.6	14.6	59	1021.1	2	1	9	04	2	7	01	0	-
4	19.6	15.2	17.3	75	1017.1	3	1	9	32	2	7	03	0	-
5	19.0	16.1	18.3	83	1014.3	0	0	9	09	1	6	10	0	-
6	16.0	15.5	17.6	97	1014.9	7	7	2	07	2	5	10	1	-
7	18.0	16.4	18.7	91	1014.5	2	2	9	09	2	6	10	0	-
8	19.8	17.6	20.2	88	1013.3	6	2	9	00	0	6	10	1	-
9	16.7	15.9	18.1	95	1013.3	8	8	2	33	5	5	50	6	0.3
10	13.6	10.4	12.6	81	1018.7	1	0	9	32	4	8	02	0	-
11	13.4	11.0	13.1	85	1019.2	3	3	5	00	0	6	10	1	-
12	17.6	12.6	14.6	73	1013.9	4	4	4	09	2	6	10	1	-
13	17.6	15.2	17.3	86	1009.8	7	3	5	09	1	7	03	2	-
14	14.8	14.6	16.6	99	1011.9	9	9	.	27	2	2	43	4	-
15	18.8	15.4	17.5	80	1009.0	3	0	9	10	2	5	10	0	-
16	17.0	16.4	18.7	96	1002.6	8	4	4	15	3	5	61	9	1.9
17	18.6	14.8	16.8	78	1009.0	0	0	9	12	1	6	10	0	-
18	16.8	16.2	18.4	96	1004.4	7	5	4	29	2	6	25	9	6.8
19	14.0	12.1	14.1	89	1009.4	6	6	4	25	5	6	10	1	-
20	14.2	12.3	14.3	89	1007.2	7	5	9	24	2	6	10	1	-
21	17.0	13.9	15.9	82	1009.2	6	6	9	21	2	7	03	1	-
22	14.8	13.1	15.1	90	1011.8	7	7	9	24	1	8	03	1	-
23	13.4	13.0	15.0	98	1008.8	7	3	4	32	1	6	80	9	3.4
24	12.5	10.4	12.6	87	1004.8	7	6	9	24	2	6	10	1	-
25	11.6	10.5	12.7	94	1001.1	7	7	3	23	3	6	80	1	0.1
26	12.4	11.5	13.6	94	1003.5	8	8	2	27	2	6	10	1	-
27	14.3	12.4	14.4	89	1004.8	8	8	3	30	6	6	10	2	-
28	14.9	14.8	16.8	99	1004.5	8	8	1	35	3	4	21	8	11.9
29	14.4	13.8	15.8	95	1009.7	8	8	3	33	8	6	81	2	1.1
30	13.2	12.8	14.8	98	1016.9	8	8	2	01	2	4	10	2	-
31	14.2	12.3	14.3	89	1019.6	1	1	9	00	0	6	10	0	-

Godz. 13

DNI	TEMPERATURA POWIETRZA T	TEMPERATURA PUNKTU ROSY T_d	PRĘŻNOŚĆ PARY WODNEJ e	WILGOTNOŚĆ WZGLĘDNA U	CIŚNIENIE ATMOSFERYCZNE P_o	ZACHMURZENIE N	N_h	h	WIATR dd	v	WIDZIALNOŚĆ V	POGODA ww	W	OPAD R
1	21.6	12.6	14.6	57	1022.9	4	4	6	36	3	7	01	1	-
2	24.5	13.3	15.3	53	1021.9	4	4	6	04	2	8	02	0	-
3	26.6	12.4	14.4	41	1019.2	4	4	7	36	5	8	03	1	-
4	25.4	13.8	15.8	48	1014.9	6	6	6	03	7	7	80	1	0.0
5	18.9	17.5	20.0	92	1014.3	6	6	4	04	3	7	17	8	7.1
6	21.4	16.7	19.0	75	1015.3	5	5	5	15	3	7	03	2	-
7	25.1	15.8	17.9	57	1013.1	5	3	6	15	5	7	03	1	-
8	18.0	17.3	19.7	95	1013.8	7	3	5	04	2	6	95	1	6.9
9	18.8	14.0	16.0	74	1014.1	7	7	5	31	8	7	02	6	0.1
10	19.9	9.5	11.9	51	1019.1	3	3	6	31	6	8	02	0	-
11	21.0	11.2	13.3	53	1017.8	5	5	6	04	3	7	02	1	-
12	23.6	10.3	12.5	43	1012.1	4	4	6	18	3	8	02	0	-
13	20.1	14.6	16.6	73	1009.5	5	1	5	00	0	7	01	9	12.6
14	21.3	14.8	16.8	66	1011.7	6	6	5	27	3	7	03	4	-
15	24.8	15.4	17.5	56	1006.1	7	3	6	13	7	6	05	1	-
16	20.8	15.8	18.0	74	1005.9	6	3	5	25	6	7	02	6	1.1
17	27.3	14.7	16.7	46	1007.7	2	2	6	10	2	7	02	0	-
18	15.4	13.9	15.9	91	1006.7	8	3	3	32	6	7	25	2	2.0
19	17.9	9.2	11.6	56	1009.5	6	6	6	28	9	8	03	1	-
20	23.6	12.7	14.7	62	1006.7	5	4	5	26	7	8	25	2	0.0
21	23.0	13.6	15.6	56	1007.9	8	4	6	22	5	8	01	8	0.1
22	21.5	10.6	12.8	49	1010.1	6	2	6	25	2	8	01	2	-
23	19.0	12.7	14.7	67	1008.1	6	5	5	25	5	7	29	2	-
24	13.4	11.6	13.7	89	1003.2	8	8	3	22	1	6	80	6	0.6
25	16.8	9.5	11.9	63	1001.1	5	2	5	30	7	7	01	8	0.1
26	15.8	12.3	14.3	80	1003.5	7	4	4	25	3	7	01	8	0.2
27	18.0	12.5	14.5	73	1004.5	7	3	5	31	8	7	01	5	0.0
28	22.6	17.4	19.8	72	1004.7	5	4	5	03	5	7	02	8	0.0
29	16.6	14.6	16.6	88	1011.7	8	8	4	35	6	7	25	2	5.2
30	16.2	13.7	15.7	85	1018.3	8	8	4	34	3	6	10	2	-
31	21.9	12.5	14.5	55	1019.8	4	4	6	34	2	8	02	1	-

Godz. 19

DNI	TEMPERATURA POWIETRZA T	TEMPERATURA PUNKTU ROSY T_d	PRĘŻNOŚĆ PARY WODNEJ e	WILGOTNOŚĆ WZGLĘDNA U	CIŚNIENIE ATMOSFERYCZNE P_o	ZACHMURZENIE N	N_h	h	WIATR dd	v	WIDZIALNOŚĆ V	POGODA ww	W	OPAD R
1	21.2	14.0	16.0	63	1022.1	2	2	6	34	2	7	02	0	-
2	23.6	13.5	15.5	54	1020.8	1	1	7	02	2	8	01	0	-
3	24.4	11.9	13.9	45	1017.8	1	1	7	02	3	8	01	0	-
4	18.0	17.3	19.7	95	1014.1	6	6	5	36	4	7	17	8	4.0
5	19.6	16.2	18.4	83	1013.6	4	1	5	06	2	7	01	9	7.2
6	19.2	16.9	19.2	87	1014.2	6	2	5	08	1	7	01	8	0.4
7	25.0	16.7	19.0	63	1012.4	6	1	6	11	3	7	02	2	-
8	18.6	17.4	19.8	92	1013.3	8	2	5	27	2	6	61	9	0.8
9	16.8	13.8	15.8	83	1015.1	5	5	5	35	4	8	03	2	-
10	17.0	9.5	11.9	61	1018.6	5	0	9	34	3	8	01	1	-
11	20.8	10.7	12.9	52	1015.2	3	2	6	14	2	7	01	1	-
12	22.0	11.0	13.1	49	1009.7	5	2	6	07	2	7	01	1	-
13	19.0	14.8	16.8	77	1009.3	6	2	6	31	2	7	02	2	-
14	21.0	15.4	17.5	73	1010.4	0	0	9	32	1	6	10	1	-
15	18.1	16.7	19.0	92	1004.6	7	5	4	15	5	6	61	2	1.3
16	22.2	14.1	16.1	61	1007.2	1	1	6	26	5	8	01	1	-
17	20.6	18.7	21.6	89	1006.2	6	6	5	15	2	7	17	8	0.7
18	17.4	12.6	14.6	74	1007.9	3	1	9	22	2	7	02	6	0.0
19	18.4	11.2	13.3	63	1007.9	3	1	5	27	3	8	01	1	-
20	20.1	12.7	14.7	63	1006.7	2	2	9	26	4	7	01	1	-
21	17.7	15.3	17.4	86	1008.0	7	2	5	25	3	8	01	9	4.6
22	19.8	13.1	15.1	65	1007.8	7	3	9	24	2	8	01	2	-
23	13.3	12.5	14.5	94	1008.4	7	4	4	23	3	7	95	2	3.2
24	13.6	11.0	13.1	84	1002.1	7	3	4	25	2	7	01	8	3.6
25	14.6	9.9	12.2	73	1002.4	6	6	4	30	3	7	80	2	1.2
26	15.6	11.5	13.6	77	1003.4	6	2	5	27	3	7	29	8	0.1
27	14.0	13.2	15.2	94	1005.8	8	6	3	31	6	6	61	8	3.0
28	20.8	14.7	16.7	68	1006.2	4	3	5	36	6	8	01	8	0.1
29	17.8	14.1	16.1	78	1013.1	5	3	5	35	4	7	01	2	-
30	19.2	13.8	15.8	71	1017.3	0	0	9	29	2	7	02	1	-
31	23.1	12.7	14.7	52	1018.6	0	0	9	31	1	7	01	0	-

Godz. 01

Dni	Temperatura powietrza	Temperatura punktu rosy	Prężność pary wodnej	Wilgotność względna	Ciśnienie atmosferyczne	Zachmurzenie			Wiatr		Widzialność	Pogoda		Opad
	T	T_d	e	U	P_o	N	N_h	h	dd	v	V	ww	W	R
1	16.6	13.1	15.1	83	1020.0	8	8	4	01	4	6	10	2	-
2	16.0	13.7	15.7	86	1022.5	5	5	6	34	2	7	03	1	-
3	15.0	12.1	14.1	83	1020.6	1	1	6	36	2	8	02	1	-
4	14.3	13.8	15.7	97	1016.8	3	3	5	34	3	7	03	9	0.8
5	15.0	14.5	16.5	97	1013.9	3	3	5	02	2	5	10	8	1.1
6	14.8	14.6	16.6	99	1014.5	9	9	.	06	3	2	47	8	0.3
7	16.4	15.2	17.2	93	1015.5	0	0	9	09	1	6	10	1	-
8	16.7	15.6	17.7	93	1014.1	3	1	6	12	1	7	03	1	-
9	16.4	15.5	17.6	94	1013.4	8	8	9	27	1	7	02	9	1.6
10	14.1	12.2	14.2	89	1015.2	8	8	4	27	5	7	02	8	0.0
11	13.7	12.9	14.9	94	1018.1	8	6	3	35	5	5	61	6	0.8
12	14.9	13.4	15.4	91	1015.6	8	8	5	29	3	7	25	2	0.4
13	14.9	14.3	16.3	96	1011.2	7	7	5	14	2	6	29	2	-
14	13.1	12.3	14.3	94	1010.5	4	1	9	02	1	7	01	1	-
15	13.3	13.3	15.3	100	1012.2	2	0	9	14	1	2	46	1	-
16	17.2	15.3	17.4	89	1006.3	7	7	5	14	3	7	01	8	0.5
17	15.1	14.1	16.1	93	1009.6	0	0	9	21	2	7	02	0	-
18	18.0	17.1	19.5	94	1005.9	3	1	9	12	2	7	13	0	-
19	12.6	11.4	13.5	93	1008.1	5	0	9	25	4	7	03	1	-
20	11.6	9.3	11.7	85	1008.5	3	2	5	22	2	7	02	1	-
21	13.0	12.4	14.4	95	1009.4	0	0	9	22	2	7	01	8	3.5
22	15.8	14.5	16.5	92	1010.9	8	8	9	25	2	7	02	9	0.3
23	13.6	12.6	14.6	93	1008.5	7	7	5	25	2	7	01	2	-
24	12.1	11.4	13.5	95	1007.3	6	6	5	28	3	7	25	9	2.6
25	11.5	10.9	13.0	95	1001.7	7	7	5	26	4	7	01	8	1.2
26	10.1	9.5	11.9	96	1002.6	0	0	9	26	4	7	02	1	-
27	11.6	10.5	12.7	94	1003.6	5	5	5	26	5	7	03	1	-
28	12.8	12.2	14.3	96	1000.4	8	6	3	27	5	6	61	8	11.1
29	11.8	11.2	13.3	95	1006.3	0	0	9	33	6	7	01	9	6.0
30	12.3	10.5	12.7	89	1013.4	4	4	9	35	3	7	01	8	0.3
31	11.4	9.5	11.9	89	1018.8	0	0	9	33	2	7	02	0	-

Godz. 07

Dni	Temperatura powietrza	Temperatura punktu rosy	Prężność pary wodnej	Wilgotność względna	Ciśnienie atmosferyczne	Zachmurzenie			Wiatr		Widzialność	Pogoda		Opad
	T	T_d	e	U	P_o	N	N_h	h	dd	v	V	ww	W	R
1	15.3	13.3	15.3	88	1021.1	7	5	5	01	4	6	10	1	-
2	19.3	15.2	17.2	77	1021.8	2	2	9	02	3	7	01	1	-
3	18.4	13.5	15.5	73	1020.4	5	5	6	04	2	8	01	1	-
4	15.7	15.0	17.0	95	1016.2	8	8	5	35	2	6	80	1	0.0
5	15.7	15.5	17.6	99	1013.6	8	8	4	04	4	3	42	8	0.6
6	16.3	15.8	17.9	97	1014.9	8	8	3	08	2	4	28	4	-
7	19.0	15.9	18.1	82	1015.5	3	3	9	09	3	7	01	1	-
8	21.3	17.3	19.7	77	1013.8	3	2	9	10	2	6	10	1	-
9	17.1	16.9	19.3	99	1012.3	8	8	3	27	2	2	42	8	0.1
10	14.3	12.8	14.8	91	1016.2	7	4	4	29	5	6	10	2	-
11	13.7	12.7	14.7	93	1018.1	8	5	3	01	3	6	80	6	0.2
12	15.3	14.2	16.2	93	1014.3	7	7	4	06	2	6	25	2	0.4
13	16.9	14.7	16.7	87	1010.1	7	2	5	14	3	6	10	8	3.0
14	15.3	14.5	16.5	94	1011.1	7	7	5	24	1	3	42	4	-
15	16.7	15.4	17.5	93	1011.3	0	0	9	16	1	5	10	4	-
16	20.0	17.3	19.7	84	1003.9	1	0	9	17	2	6	10	1	-
17	19.0	15.6	17.7	82	1009.9	0	0	9	25	2	7	02	0	-
18	20.9	18.0	20.7	84	1002.7	5	2	6	21	3	6	29	1	-
19	14.2	11.9	13.9	85	1009.1	3	3	4	25	6	7	03	1	-
20	15.8	12.8	14.8	82	1007.7	5	0	9	23	3	7	01	1	-
21	16.2	13.9	15.9	86	1010.5	1	0	9	25	3	7	01	1	-
22	17.1	15.3	17.4	90	1011.8	7	1	5	22	4	6	10	1	-
23	16.3	14.0	16.0	86	1007.8	7	2	6	25	1	6	10	2	-
24	13.6	11.2	13.3	85	1006.4	7	0	9	20	3	6	10	1	-
25	11.0	10.4	12.6	96	1001.2	7	7	4	25	3	6	10	1	-
26	11.7	10.5	12.7	92	1002.8	8	8	3	27	5	5	10	4	-
27	13.3	12.0	14.0	92	1003.3	8	8	2	27	6	6	10	2	-
28	16.2	15.7	17.8	97	999.1	8	8	3	36	5	6	10	6	2.1
29	13.0	12.5	14.4	96	1006.6	8	8	4	32	5	6	10	1	-
30	16.0	14.3	16.3	93	1014.3	2	1	9	35	3	7	02	1	-
31	15.3	12.6	14.6	84	1019.4	2	1	4	27	1	6	10	0	-

Godz. 13

1	20.5	15.3	17.4	73	1021.7	7	5	5	35	5	8	01	2	-
2	23.6	13.5	15.5	54	1020.6	5	5	5	36	3	8	02	1	-
3	23.0	14.1	16.1	58	1016.1	5	5	6	03	4	8	03	1	-
4	20.1	17.1	19.5	83	1014.3	7	7	4	35	4	7	25	2	0.3
5	21.1	16.7	19.0	76	1012.8	6	5	5	06	3	7	25	4	0.9
6	22.1	17.4	19.9	75	1015.0	5	4	5	10	4	6	10	2	-
7	24.8	16.8	19.1	61	1014.0	4	4	5	09	4	7	02	1	-
8	25.7	18.0	20.7	62	1012.2	4	4	5	11	4	8	02	1	-
9	18.9	16.4	18.7	86	1011.7	8	8	4	27	5	6	25	4	0.0
10	16.3	10.7	12.9	70	1017.4	8	8	5	33	6	7	02	2	-
11	18.7	12.8	14.6	66	1017.4	7	3	5	07	4	8	02	8	0.8
12	20.7	14.9	16.9	69	1012.5	6	6	5	03	1	7	02	2	-
13	21.8	16.4	18.9	73	1008.8	5	4	5	12	3	7	03	1	-
14	21.7	16.0	18.2	70	1011.2	7	7	5	25	3	7	03	4	-
15	25.0	15.8	18.0	57	1008.2	6	6	5	18	4	7	03	1	-
16	22.3	18.6	21.4	79	1005.4	7	7	5	21	3	6	95	1	0.4
17	26.3	17.2	19.6	57	1008.7	2	2	6	11	2	8	02	0	-
18	21.1	17.7	20.2	83	1003.6	8	4	5	27	5	7	01	2	-
19	18.9	10.1	12.4	57	1007.8	6	6	5	27	7	8	01	1	-
20	19.7	12.3	14.3	63	1007.0	7	4	5	27	5	7	25	2	0.0
21	23.9	12.8	14.8	50	1009.7	6	5	6	22	5	8	03	1	-
22	19.4	14.0	16.0	71	1010.6	8	2	5	28	3	7	03	2	-
23	17.4	15.4	17.5	88	1007.9	7	5	4	27	2	6	10	8	0.8
24	15.6	10.9	13.0	68	1004.1	8	4	5	20	3	7	80	2	0.0
25	16.1	10.0	12.3	68	1000.9	6	3	5	27	7	7	01	2	-
26	18.0	10.9	13.0	63	1002.3	6	6	4	26	4	8	03	2	-
27	16.1	12.6	14.6	83	1003.1	8	6	4	27	8	7	02	8	0.0
28	17.7	13.6	15.6	77	1002.8	7	5	4	03	5	8	01	8	0.0
29	18.3	12.7	14.7	70	1008.4	6	4	5	36	4	8	01	2	-
30	21.5	13.8	15.8	61	1014.7	5	5	5	01	4	8	01	1	-
31	21.4	10.5	12.7	49	1019.5	6	6	6	30	4	8	02	1	-

Godz. 19

1	20.3	16.6	19.1	83	1021.5	4	3	6	33	1	7	01	1	-
2	21.8	16.4	18.7	72	1019.7	5	2	6	36	2	8	01	1	-
3	17.5	15.0	17.0	85	1017.4	6	5	5	05	4	6	95	1	5.6
4	17.3	16.0	18.2	93	1013.5	7	5	6	04	2	6	80	9	1.2
5	17.3	15.8	18.0	92	1013.1	6	1	5	01	2	7	01	9	0.6
6	19.1	16.8	19.1	87	1015.2	6	1	5	08	2	6	10	9	0.1
7	21.9	17.6	20.1	76	1013.0	5	1	6	09	1	7	01	9	-
8	17.9	16.5	18.8	92	1012.8	8	8	5	35	4	6	95	9	9.7
9	16.0	14.5	16.5	91	1013.7	8	8	4	29	6	7	80	2	0.0
10	15.6	13.7	15.7	89	1017.3	8	8	5	33	4	7	01	8	0.0
11	17.4	14.2	16.2	81	1015.8	7	3	5	00	0	8	01	2	-
12	17.5	16.1	18.3	92	1010.8	7	1	9	06	2	7	02	9	6.9
13	16.9	15.4	17.5	92	1009.8	7	2	5	27	2	7	01	9	1.0
14	20.0	17.3	19.7	84	1010.9	5	3	5	20	1	7	01	2	-
15	21.5	18.2	20.9	81	1006.7	7	5	5	20	2	7	03	8	1.3
16	20.9	16.3	18.5	75	1007.4	1	1	5	27	3	7	03	1	3.0
17	23.7	18.8	21.7	74	1006.9	4	2	6	10	2	8	03	0	-
18	15.5	12.4	14.4	81	1006.7	8	8	5	27	6	7	03	2	-
19	16.6	10.9	13.0	68	1008.0	3	1	9	26	3	8	01	1	-
20	18.8	13.6	15.6	72	1007.1	6	6	5	22	2	7	03	8	0.2
21	17.7	15.8	18.0	89	1009.9	8	7	5	20	2	7	17	8	1.1
22	18.0	14.9	16.9	81	1008.6	8	2	5	32	1	7	02	2	-
23	16.4	13.3	15.3	81	1006.8	6	4	5	27	3	7	02	8	0.0
24	14.5	13.7	15.7	94	1001.5	8	3	5	14	1	7	03	8	0.0
25	14.5	11.1	13.2	83	1001.1	3	1	6	29	2	8	01	1	-
26	15.5	11.8	13.8	79	1002.8	3	2	5	25	4	7	01	8	0.0
27	14.0	13.5	15.4	97	1002.5	8	8	4	26	6	7	80	8	1.1
28	16.1	14.3	16.3	89	1003.8	5	2	5	31	2	8	01	2	-
29	15.3	13.4	15.4	89	1010.8	5	1	5	36	3	7	01	9	0.3
30	17.4	13.3	15.3	77	1016.2	1	1	6	34	2	8	01	1	-
31	21.5	14.8	16.8	65	1019.0	1	1	6	00	0	8	01	1	-

Godz. 01

DNI	TEMPERATURA POWIETRZA	TEMPERATURA PUNKTU ROSY	PRĘŻNOŚĆ PARY WODNEJ	WILGOTNOŚĆ WZGLĘDNA	CIŚNIENIE ATMOSFERYCZNE	ZACHMURZENIE			WIATR		WIDZIALNOŚĆ	POGODA		OPAD
	T	T_d	e	U	P_o	N	N_h	h	dd	v	V	ww	W	R
1	14.3	12.3	14.3	88	1023.2	0	0	9	34	1	7	02	1	-
2	13.2	12.4	14.4	96	1024.2	0	0	9	00	0	5	12	0	-
3	15.3	14.3	16.3	93	1022.6	0	0	9	30	1	6	10	0	-
4	15.4	14.5	16.5	93	1018.4	0	0	9	00	0	8	02	1	-
5	16.6	15.2	17.2	92	1015.2	1	0	9	36	1	7	01	8	0.1
6	14.3	13.7	15.7	95	1014.6	0	0	9	00	0	6	10	0	-
7	16.1	15.2	17.2	94	1014.0	0	0	9	05	1	6	10	0	-
8	17.9	16.7	19.0	93	1014.1	3	2	9	32	2	7	13	9	0.8
9	17.1	15.3	17.4	90	1015.6	8	5	5	27	4	6	60	2	0.0
10	8.9	7.5	10.4	91	1019.1	2	0	9	26	1	7	01	0	-
11	10.7	9.8	12.1	95	1020.0	3	0	9	00	0	7	02	1	-
12	14.7	10.3	12.5	75	1014.0	7	2	7	12	2	7	01	1	-
13	15.5	15.2	17.2	98	1010.7	7	7	6	00	0	4	10	4	-
14	15.1	14.8	16.8	98	1012.5	8	8	4	28	3	5	10	9	1.0
15	14.5	13.1	15.1	92	1009.6	3	0	9	00	0	6	10	0	-
16	17.5	16.6	18.9	94	1001.2	5	2	9	12	2	6	10	9	0.2
17	14.1	12.6	14.6	91	1009.1	0	0	9	00	0	7	02	0	-
18	15.0	14.5	16.5	97	1008.1	8	8	5	25	2	7	91	8	6.5
19	12.4	11.2	13.3	93	1010.7	3	1	9	26	3	8	01	1	-
20	14.7	13.7	15.7	93	1009.0	4	4	9	24	1	7	01	1	-
21	13.3	12.7	14.7	96	1009.5	6	6	9	17	1	7	03	1	-
22	13.8	11.8	13.8	87	1011.2	3	2	9	26	2	7	01	1	-
23	13.7	13.1	15.1	95	1009.6	6	4	7	25	1	7	25	9	6.8
24	11.7	10.9	13.0	94	1007.4	4	4	9	00	0	7	21	1	0.0
25	12.3	10.7	12.9	90	1002.8	6	6	6	22	4	7	01	6	1.0
26	12.3	11.4	13.5	94	1005.1	8	7	6	28	5	8	03	6	1.0
27	13.8	13.2	15.2	97	1006.7	8	7	5	27	4	6	10	1	-
28	12.6	11.2	13.3	92	1008.9	8	5	4	29	8	7	61	2	0.7
29	14.5	12.5	14.5	88	1012.8	2	0	9	32	2	7	02	1	-
30	14.3	13.5	15.5	94	1017.5	4	4	9	36	1	7	02	6	0.1
31	10.5	9.8	12.1	95	1020.3	0	0	9	00	0	7	02	0	-

Godz. 07

DNI	TEMPERATURA POWIETRZA	TEMPERATURA PUNKTU ROSY	PRĘŻNOŚĆ PARY WODNEJ	WILGOTNOŚĆ WZGLĘDNA	CIŚNIENIE ATMOSFERYCZNE	ZACHMURZENIE			WIATR		WIDZIALNOŚĆ	POGODA		OPAD
	T	T_d	e	U	P_o	N	N_h	h	dd	v	V	ww	W	R
1	14.9	14.3	16.3	96	1024.2	7	7	7	31	2	6	10	1	-
2	16.7	14.9	16.9	93	1024.2	0	0	9	32	1	6	10	0	-
3	19.2	16.3	18.5	83	1022.1	0	0	9	32	1	6	10	0	-
4	20.2	15.8	18.0	77	1018.1	1	1	9	00	0	8	01	1	-
5	20.5	16.2	18.4	76	1015.0	1	1	9	36	1	7	01	0	-
6	18.9	16.1	18.3	84	1014.3	0	0	9	00	0	6	10	4	-
7	17.9	16.2	18.4	90	1013.7	0	0	9	10	1	5	10	0	-
8	19.3	16.4	18.7	83	1014.9	8	8	4	30	3	5	10	1	-
9	15.1	14.1	16.1	93	1016.5	8	7	4	32	4	7	03	6	0.8
10	13.5	9.8	12.1	78	1020.4	1	0	9	30	2	7	02	0	-
11	14.0	11.6	13.7	85	1019.1	1	0	9	00	0	6	10	0	-
12	15.1	12.4	14.4	84	1013.0	6	3	8	13	1	7	03	2	-
13	16.3	15.2	17.3	94	1010.5	7	7	9	00	0	5	10	2	-
14	15.9	15.3	17.4	96	1013.0	8	7	2	29	4	5	10	2	-
15	17.3	14.8	16.8	85	1006.3	5	4	6	09	3	5	10	1	-
16	18.3	17.1	19.5	93	1004.0	7	7	4	29	5	8	03	9	1.3
17	17.7	14.1	16.1	79	1008.1	0	0	9	13	2	7	02	0	-
18	15.5	14.6	16.6	94	1007.1	7	4	6	27	4	8	01	9	9.0
19	14.9	13.0	15.0	89	1011.6	6	6	5	27	6	7	01	1	-
20	16.7	13.9	15.9	84	1008.3	7	4	7	24	2	6	10	1	-
21	17.9	15.9	18.1	88	1008.3	5	2	7	14	2	8	01	2	-
22	15.7	14.8	16.8	94	1011.7	6	6	9	00	0	6	10	1	-
23	14.7	13.0	15.0	93	1009.5	3	1	9	27	6	7	02	9	-
24	12.1	11.5	13.6	95	1004.9	8	6	5	22	2	6	61	1	0.6
25	12.8	12.0	14.0	94	1002.7	8	8	3	27	7	6	60	2	0.9
26	12.7	12.1	14.2	95	1004.6	7	5	4	27	3	7	21	8	3.0
27	14.2	14.0	16.0	99	1007.8	8	8	2	27	7	6	80	6	22.8
28	13.1	12.9	14.9	99	1007.2	8	6	2	29	7	5	61	6	6.2
29	14.3	13.7	15.7	95	1013.7	8	7	3	32	4	6	10	1	-
30	14.7	13.3	15.3	92	1018.5	3	2	9	33	2	6	10	0	-
31	13.5	12.7	14.7	94	1020.6	1	1	6	00	0	5	10	0	-

Godz. 13

DNI	TEMPERATURA POWIETRZA	TEMPERATURA PUNKTU ROSY	PRĘŻNOŚĆ PARY WODNEJ	WILGOTNOŚĆ WZGLĘDNA	CIŚNIENIE ATMOSFERYCZNE	ZACHMURZENIE			WIATR		WIDZIALNOŚĆ	POGODA		OPAD
	T	T_d	e	U	P_o	N	N_h	h	dd	v	V	ww	W	R
1	21.5	11.8	13.8	54	1024.0	6	6	6	36	2	8	02	2	-
2	25.7	13.3	15.3	46	1022.6	3	3	6	11	2	8	02	0	-
3	27.3	13.3	15.3	42	1020.2	2	2	8	36	1	8	01	0	-
4	27.6	11.1	13.2	36	1015.7	3	3	7	34	2	8	02	0	-
5	24.3	17.0	19.4	64	1013.7	6	6	5	35	2	8	95	2	0.0
6	23.9	16.4	18.7	63	1014.4	5	5	5	12	7	7	03	1	-
7	26.6	15.7	17.8	51	1012.2	3	3	6	09	2	8	03	0	-
8	23.4	17.6	20.1	64	1015.1	8	8	4	32	7	6	10	2	-
9	20.3	12.4	14.4	61	1016.4	6	6	6	29	6	8	01	2	-
10	21.5	8.1	10.8	42	1019.9	4	3	7	32	3	8	02	0	-
11	23.7	8.1	10.8	37	1017.1	4	2	7	14	2	8	01	1	-
12	21.5	13.5	15.5	63	1011.8	8	4	6	27	10	7	60	2	0.0
13	22.4	14.2	16.2	63	1009.6	7	7	5	27	6	7	17	1	-
14	21.1	13.7	15.7	62	1012.7	7	7	5	00	0	7	01	2	-
15	25.4	16.4	18.6	58	1003.6	6	6	9	09	10	7	02	1	-
16	23.5	14.1	16.1	55	1006.8	3	3	6	25	7	8	02	1	-
17	24.7	18.0	20.7	67	1006.9	6	6	6	28	10	7	25	1	0.7
18	18.9	12.6	14.6	67	1008.8	7	3	5	00	0	7	03	6	2.6
19	21.3	12.5	14.5	57	1010.5	5	4	6	27	6	7	03	1	-
20	21.4	13.4	15.4	61	1007.8	6	3	6	28	6	8	03	2	-
21	22.7	16.4	18.6	67	1008.3	6	4	7	24	6	8	01	2	-
22	21.2	12.3	14.3	57	1009.8	8	3	6	00	0	8	01	1	-
23	20.0	12.4	14.4	62	1009.0	6	4	5	29	4	8	03	1	-
24	13.7	11.6	13.7	87	1004.2	8	5	4	27	2	7	03	6	2.8
25	15.0	12.7	14.7	86	1003.6	7	6	5	27	5	7	21	2	1.0
26	16.2	12.9	14.9	80	1005.2	7	6	5	27	7	7	03	8	1.4
27	15.9	14.0	16.0	88	1009.0	7	7	4	27	9	7	25	1	3.0
28	17.2	16.4	18.7	95	1008.6	8	8	2	30	7	6	10	6	4.7
29	19.5	12.3	14.3	62	1014.1	5	3	5	32	5	8	01	8	0.8
30	20.8	12.7	14.7	63	1019.3	4	4	6	36	1	8	01	1	-
31	23.7	10.4	12.6	43	1020.2	2	2	7	00	0	8	02	0	-

Godz. 19

DNI	TEMPERATURA POWIETRZA	TEMPERATURA PUNKTU ROSY	PRĘŻNOŚĆ PARY WODNEJ	WILGOTNOŚĆ WZGLĘDNA	CIŚNIENIE ATMOSFERYCZNE	ZACHMURZENIE			WIATR		WIDZIALNOŚĆ	POGODA		OPAD
	T	T_d	e	U	P_o	N	N_h	h	dd	v	V	ww	W	R
1	21.9	13.8	15.8	60	1022.7	2	2	7	34	1	8	01	1	-
2	25.5	16.6	18.9	58	1021.2	1	1	8	34	1	8	01	0	-
3	26.2	14.6	16.6	49	1018.0	1	1	8	02	1	8	02	0	-
4	26.5	12.8	14.8	43	1014.2	2	2	7	08	7	8	01	0	-
5	22.6	14.0	16.0	59	1013.7	2	1	9	00	0	8	02	9	0.7
6	23.7	15.5	17.6	60	1013.0	2	1	6	10	2	8	03	1	-
7	24.7	17.1	19.5	62	1011.6	6	2	6	04	2	8	03	1	-
8	18.0	15.7	17.8	86	1015.3	8	7	5	29	5	6	10	2	-
9	20.5	7.3	10.2	42	1015.8	4	0	9	31	2	8	03	1	-
10	20.8	9.3	11.7	48	1018.8	5	1	8	36	1	8	01	1	-
11	20.1	12.4	14.4	61	1014.6	3	0	9	14	1	8	03	0	-
12	17.1	15.5	17.6	91	1010.2	8	3	7	31	1	5	10	6	1.3
13	14.7	13.5	15.5	93	1011.4	7	5	6	30	2	7	95	9	18.1
14	21.3	15.4	17.5	69	1010.3	1	1	9	00	0	7	01	1	-
15	21.2	18.2	20.9	83	1001.8	8	2	7	12	6	6	95	2	1.0
16	24.0	14.7	16.7	58	1007.5	0	0	9	27	1	8	01	0	-
17	21.9	16.0	18.2	70	1007.5	7	1	7	35	5	7	03	8	0.0
18	15.5	13.6	15.6	89	1009.6	6	4	7	24	1	8	03	9	10.8
19	17.5	13.2	15.2	76	1009.0	6	5	9	32	3	8	01	8	0.3
20	20.3	13.2	15.2	63	1007.9	4	2	7	27	5	8	03	1	-
21	21.1	15.7	17.8	71	1008.3	6	4	7	24	3	8	02	1	-
22	20.7	15.8	18.0	74	1008.5	5	1	7	00	0	8	02	2	-
23	15.3	11.0	13.1	76	1008.5	7	7	9	27	4	8	02	9	0.0
24	14.5	10.9	12.5	76	1003.2	7	7	5	27	2	8	03	8	0.4
25	14.4	11.3	13.3	81	1004.5	6	5	6	27	7	7	60	2	0.0
26	15.1	13.4	15.4	93	1005.5	7	4	5	27	6	7	01	8	0.7
27	14.5	10.0	12.3	75	1010.1	8	8	6	29	7	8	02	8	0.2
28	17.0	16.1	18.3	94	1009.4	3	2	5	29	7	6	10	8	0.1
29	17.0	16.5	18.8	97	1015.0	7	5	7	36	1	8	21	8	2.7
30	20.8	11.9	13.9	57	1018.2	1	1	9	36	1	8	01	0	-
31	22.0	13.1	15.1	57	1019.2	0	0	9	00	0	7	01	0	-

Godz. 01

DNI	TEMPERATURA POWIETRZA	TEMPERATURA PUNKTU ROSY	PRĘŻNOŚĆ PARY WODNEJ	WILGOTNOŚĆ WZGLĘDNA	CIŚNIENIE ATMOSFERYCZNE	ZACHMURZENIE			WIATR		WIDZIALNOŚĆ	POGODA		OPAD
	T	T_d	e	U	P_o	N	N_h	h	dd	v	V	ww	W	R
1	11.0	10.4	12.6	95	1024.6	0	0	9	00	0	5	10	1	-
2	10.4	10.1	12.4	99	1025.4	0	0	9	00	0	3	46	1	-
3	11.4	10.7	12.9	95	1024.6	0	0	9	00	0	7	02	0	-
4	15.0	13.6	15.6	92	1020.0	4	4	6	00	0	7	02	1	-
5	12.6	11.5	13.6	94	1016.6	0	0	9	00	0	7	02	0	-
6	12.7	11.9	13.9	94	1015.2	0	0	9	00	0	6	10	0	-
7	13.3	12.7	14.7	95	1014.7	0	0	9	00	0	4	10	0	-
8	17.2	15.8	17.9	92	1015.4	8	8	5	00	0	6	10	2	-
9	15.7	13.4	15.4	86	1017.2	8	8	6	30	2	6	10	8	0.0
10	6.3	5.6	9.1	95	1021.0	0	0	9	00	0	5	10	1	-
11	8.2	7.5	10.4	94	1021.3	0	0	9	00	0	6	10	1	-
12	14.5	10.7	12.9	78	1014.3	6	6	9	00	0	8	02	2	-
13	13.5	12.9	14.9	97	1011.7	8	8	9	00	0	4	10	2	-
14	14.4	13.8	15.8	95	1013.7	8	7	3	29	1	5	10	8	4.0
15	12.9	11.9	13.9	94	1009.8	5	2	6	00	0	6	10	1	-
16	15.3	15.2	17.2	99	1001.5	9	9	e	00	0	2	45	4	-
17	10.5	10.1	12.4	97	1010.3	0	0	9	00	0	8	02	0	-
18	13.0	12.4	14.4	95	1008.4	8	7	5	12	1	7	91	9	7.1
19	11.7	11.1	13.2	96	1012.3	7	7	5	24	2	7	01	8	1.7
20	12.7	12.2	14.2	96	1009.8	8	8	6	00	0	5	10	9	1.3
21	12.5	11.1	13.2	91	1009.8	5	3	6	06	2	8	01	1	-
22	11.4	9.8	12.1	93	1012.7	7	7	9	00	0	7	03	1	-
23	11.9	11.5	13.6	97	1010.8	7	7	6	14	2	6	12	9	1.4
24	9.1	8.6	11.2	97	1008.3	6	6	5	15	1	6	10	8	0.7
25	11.6	9.9	12.2	93	1003.9	8	8	5	29	5	6	60	8	0.1
26	8.1	7.7	10.5	97	1006.8	2	2	9	15	1	7	01	1	-
27	13.1	12.3	14.3	94	1008.1	8	8	4	29	3	6	81	8	3.8
28	12.0	9.9	12.2	87	1011.5	8	6	4	28	8	7	61	2	0.2
29	14.1	13.5	15.5	95	1014.6	5	5	4	32	3	5	10	9	-
30	9.7	9.5	11.9	99	1018.7	0	0	9	00	0	3	46	1	-
31	7.8	7.5	10.4	99	1022.4	0	0	9	00	0	3	46	0	-

Godz. 07

DNI	TEMPERATURA POWIETRZA	TEMPERATURA PUNKTU ROSY	PRĘŻNOŚĆ PARY WODNEJ	WILGOTNOŚĆ WZGLĘDNA	CIŚNIENIE ATMOSFERYCZNE	ZACHMURZENIE			WIATR		WIDZIALNOŚĆ	POGODA		OPAD
	T	T_d	e	U	P_o	N	N_h	h	dd	v	V	ww	W	R
1	11.6	10.7	12.9	94	1024.9	7	7	6	00	0	7	02	1	-
2	13.3	12.3	14.3	94	1025.0	0	0	9	00	0	6	28	4	-
3	15.6	13.5	15.5	87	1023.4	0	0	9	00	0	7	02	0	-
4	17.2	14.6	16.6	85	1019.4	4	4	6	00	0	7	03	0	-
5	15.6	13.7	15.7	89	1016.1	2	2	9	00	0	6	10	1	-
6	16.3	14.0	16.0	86	1014.8	2	2	7	00	0	7	03	0	-
7	15.3	14.3	16.3	93	1014.1	1	1	6	00	0	6	10	0	-
8	16.9	15.3	17.4	91	1016.1	8	8	4	31	1	5	10	2	-
9	14.1	12.4	14.4	90	1017.7	8	4	5	31	3	6	10	2	-
10	9.3	8.4	11.0	94	1021.2	2	0	9	00	0	8	02	0	-
11	11.2	10.1	12.4	93	1019.9	3	0	9	00	0	7	03	0	-
12	13.9	12.5	14.5	92	1013.1	8	6	6	00	0	6	61	2	0.1
13	13.6	13.0	15.0	97	1011.3	8	4	5	00	0	6	60	2	1.2
14	15.0	13.6	15.5	92	1013.8	7	7	4	34	1	5	10	6	0.2
15	18.2	13.5	15.5	74	1004.9	6	1	6	11	4	6	05	2	-
16	17.1	15.5	17.6	91	1005.1	5	4	4	30	6	8	03	9	26.7
17	17.0	13.9	15.9	82	1007.3	5	5	9	29	1	8	03	1	-
18	12.9	12.3	14.3	96	1008.6	8	7	6	00	0	6	61	8	2.8
19	14.2	11.2	13.3	82	1012.7	6	6	5	29	3	7	03	1	-
20	15.5	11.4	13.5	77	1008.8	7	7	6	24	3	8	03	2	-
21	17.8	13.4	15.4	76	1007.6	7	7	6	12	1	9	03	1	-
22	13.7	11.5	13.6	86	1012.1	4	1	9	00	0	8	01	1	-
23	14.3	11.2	13.3	81	1010.9	7	5	6	27	2	8	03	1	-
24	10.0	9.7	12.0	97	1005.2	8	6	4	00	0	5	80	8	2.7
25	12.1	9.3	12.1	85	1003.4	7	7	5	28	5	7	03	6	0.7
26	13.1	10.0	12.3	82	1005.7	8	7	4	29	4	7	80	1	0.0
27	12.9	12.3	14.3	95	1009.2	8	7	3	29	5	5	21	8	10.7
28	11.6	11.0	13.1	96	1009.8	8	7	3	30	5	6	63	6	12.6
29	12.2	12.2	14.2	100	1015.8	9	9	e	33	3	2	47	2	-
30	11.9	11.5	13.6	97	1019.3	4	4	5	00	0	5	28	4	0.0
31	11.3	10.5	12.7	95	1021.7	1	1	5	00	0	5	10	4	-

Godz. 13

1	19.4	12.0	14.0	62	1024.7	7	7	6	01	1	7	02	2	-
2	22.9	12.9	14.9	53	1023.0	6	6	6	00	0	7	03	1	-
3	26.2	12.4	14.4	42	1020.5	4	4	6	06	1	9	02	0	-
4	24.5	13.9	15.9	52	1016.5	7	7	6	36	4	8	02	1	-
5	23.6	14.6	16.6	57	1014.3	6	4	6	05	4	8	01	1	-
6	24.0	13.5	15.5	52	1013.6	4	4	7	14	3	8	02	1	-
7	18.0	14.1	16.1	78	1013.2	7	6	5	08	3	7	95	1	17.4
8	16.7	15.9	18.1	95	1016.6	7	7	4	31	5	5	80	8	4.7
9	17.4	10.3	12.5	63	1017.2	7	7	5	29	5	8	03	2	-
10	19.6	8.1	10.8	47	1020.1	4	3	6	35	3	8	02	0	-
11	22.1	7.7	10.5	39	1016.7	7	5	6	04	1	8	02	1	-
12	17.2	15.3	17.4	89	1012.2	8	8	5	00	0	5	60	6	0.5
13	18.3	14.0	16.0	76	1010.8	7	7	5	29	2	6	29	8	0.9
14	20.0	12.4	14.4	62	1012.1	7	5	6	10	2	6	05	2	-
15	24.2	15.9	18.1	63	1001.6	7	5	6	13	3	7	01	2	-
16	21.0	12.1	14.1	57	1007.4	6	6	5	25	5	8	03	1	-
17	20.6	15.6	17.7	73	1007.9	7	2	5	32	3	8	01	8	0.0
18	19.6	9.2	11.6	53	1008.3	5	3	6	27	3	8	03	6	1.4
19	19.0	9.7	12.0	54	1010.7	7	6	5	31	3	7	02	2	-
20	16.2	14.1	16.1	87	1009.3	7	7	6	29	2	7	80	1	1.0
21	20.2	12.3	14.3	61	1008.1	7	6	6	27	5	9	03	2	-
22	20.2	8.6	11.2	48	1009.8	7	4	6	21	5	8	01	1	-
23	14.2	8.4	11.0	68	1010.3	7	7	6	33	3	8	02	2	-
24	14.4	8.2	10.9	67	1003.9	5	4	6	31	4	8	01	8	1.4
25	13.8	9.9	12.2	77	1004.1	7	7	4	28	5	8	25	2	0.0
26	14.4	11.0	13.1	83	1006.3	8	6	4	30	2	8	80	8	0.4
27	12.6	11.5	13.6	94	1010.8	8	7	3	30	5	5	61	6	4.8
28	12.3	12.0	14.0	98	1011.9	8	7	3	29	2	5	61	6	14.5
29	18.4	11.6	13.7	66	1016.1	7	6	5	33	6	8	03	8	0.1
30	19.8	11.8	13.8	63	1018.6	6	5	6	33	2	8	03	1	-
31	22.8	9.9	12.2	44	1019.8	4	4	6	09	1	9	02	1	-

Godz. 19

1	19.7	12.9	14.9	65	1023.4	6	2	6	00	0	8	01	2	-
2	23.1	13.3	15.3	54	1021.9	1	1	7	00	0	8	01	1	-
3	24.7	16.4	18.6	59	1018.4	3	1	7	00	0	8	01	1	-
4	25.0	11.9	13.9	43	1014.3	2	1	7	02	1	8	03	1	-
5	22.1	14.2	16.2	61	1013.5	3	1	6	03	1	8	02	9	0.0
6	22.2	15.8	17.9	67	1012.8	1	1	6	12	3	8	01	0	-
7	19.3	17.5	20.0	93	1013.1	6	4	9	30	1	7	01	9	1.9
8	17.0	14.8	16.8	87	1016.6	8	7	4	26	2	5	10	8	0.8
9	18.2	6.4	9.6	45	1016.9	4	0	9	31	3	9	03	1	-
10	19.2	9.7	12.0	54	1019.2	6	1	7	36	1	8	03	1	-
11	20.7	9.5	11.9	48	1013.9	5	1	6	11	2	8	03	1	-
12	17.5	14.6	16.6	83	1010.6	7	1	6	00	0	6	10	6	0.4
13	16.1	14.0	16.0	87	1012.3	7	7	5	31	1	6	10	9	3.1
14	19.7	12.9	14.9	65	1010.0	3	2	6	09	2	7	01	1	-
15	19.0	18.1	20.8	94	1001.6	6	4	5	00	0	6	25	9	6.9
16	21.6	12.6	14.6	57	1007.6	1	1	6	22	2	8	01	1	-
17	18.5	14.0	16.0	75	1009.3	7	7	5	34	4	8	02	1	-
18	14.8	12.1	14.1	84	1010.1	7	4	6	24	2	8	25	9	6.0
19	16.5	12.7	14.7	79	1009.8	7	6	5	30	2	7	25	1	1.6
20	18.8	10.7	12.9	63	1008.7	5	2	6	28	4	6	01	8	0.0
21	19.9	9.3	11.7	53	1009.1	7	4	6	26	6	9	03	2	-
22	19.0	11.2	13.3	61	1008.2	7	3	6	00	0	9	01	2	-
23	11.5	10.0	12.3	91	1009.8	6	4	5	05	1	8	01	8	2.5
24	12.8	8.1	10.8	73	1004.3	8	7	5	30	4	8	03	8	0.0
25	14.7	9.8	12.1	72	1005.2	6	2	5	30	3	8	02	8	1.1
26	13.9	12.0	14.0	89	1006.7	8	7	4	28	4	6	10	8	1.2
27	13.3	8.9	11.4	75	1012.0	7	2	5	29	4	8	03	6	0.0
28	15.4	14.8	16.8	95	1012.5	8	8	2	27	1	5	10	6	0.0
29	17.4	14.9	16.9	85	1015.7	7	6	5	00	0	7	25	2	0.0
30	19.3	11.6	13.7	61	1018.8	1	1	6	00	0	9	02	1	-
31	20.3	13.7	15.7	66	1019.4	2	2	7	00	0	8	01	0	-

Godz. 01

DNI	TEMPERATURA POWIETRZA T	TEMPERATURA PUNKTU ROSY T_d	PRĘŻNOŚĆ PARY WODNEJ e	WILGOTNOŚĆ WZGLĘDNA U	CIŚNIENIE ATMOSFERYCZNE P_o	ZACHMURZENIE N	N_h	h	WIATR dd	v	WIDZIALNOŚĆ V	POGODA ww	W	OPAD R
1	16.9	11.6	13.7	71	1021.1	8	8	4	33	1	7	03	2	-
2	15.7	14.0	16.0	90	1023.1	8	8	5	00	0	7	03	2	-
3	12.0	11.3	13.4	95	1022.1	0	0	9	00	0	6	10	0	-
4	14.0	13.6	15.6	98	1018.3	4	4	5	00	0	7	03	0	-
5	16.0	15.8	18.0	99	1014.3	5	5	5	03	1	7	02	1	-
6	14.3	13.9	15.9	98	1014.7	0	0	9	00	0	6	10	1	-
7	14.2	14.0	16.0	99	1015.4	0	0	9	00	0	5	10	0	-
8	16.3	15.4	17.5	94	1014.1	0	0	9	00	0	6	10	8	0.0
9	17.1	16.8	19.1	98	1014.1	8	8	4	27	3	6	10	1	-
10	10.2	10.0	12.3	99	1017.8	7	7	4	00	0	6	10	1	-
11	9.9	9.3	11.7	95	1019.6	3	3	9	28	1	6	10	0	-
12	10.1	9.3	11.7	94	1016.7	0	0	9	00	0	7	01	0	-
13	14.6	14.4	16.4	99	1011.0	5	5	5	02	1	7	01	9	-
14	13.5	12.7	14.7	94	1011.9	7	7	9	00	0	5	10	2	-
15	11.9	11.2	13.3	95	1012.5	0	0	9	00	0	5	10	0	-
16	17.2	16.4	18.7	95	1004.5	5	0	9	15	4	6	10	2	-
17	13.6	13.0	15.0	95	1011.1	1	1	5	07	1	6	10	0	-
18	18.6	17.9	20.5	95	1005.7	0	0	9	00	0	6	10	1	-
19	11.7	10.5	12.7	92	1010.6	0	0	9	22	1	6	10	1	-
20	14.2	13.2	15.2	93	1009.7	6	6	5	27	1	6	10	8	0.3
21	13.5	11.8	13.8	89	1011.3	2	2	9	22	1	7	02	1	-
22	16.7	14.3	16.3	86	1011.8	3	3	9	21	4	6	10	1	-
23	11.4	10.5	12.7	95	1010.3	0	0	9	00	0	6	10	1	-
24	10.5	9.7	12.0	95	1009.3	2	1	9	00	0	6	10	8	1.4
25	8.2	7.5	10.4	96	1004.1	0	0	9	00	0	6	10	1	-
26	10.4	10.1	12.4	99	1004.5	7	7	4	26	1	6	10	1	-
27	13.3	11.5	13.6	89	1005.6	7	7	4	27	3	7	02	2	-
28	12.0	11.6	13.7	98	1004.6	8	7	3	27	4	6	63	6	8.1
29	13.2	12.4	14.4	94	1008.7	2	2	4	31	1	6	10	9	0.3
30	14.5	14.3	16.3	99	1014.9	8	8	4	32	2	6	81	9	8.2
31	10.4	9.8	12.1	96	1019.9	0	0	9	00	0	6	10	0	-

Godz. 07

DNI	TEMPERATURA POWIETRZA T	TEMPERATURA PUNKTU ROSY T_d	PRĘŻNOŚĆ PARY WODNEJ e	WILGOTNOŚĆ WZGLĘDNA U	CIŚNIENIE ATMOSFERYCZNE P_o	ZACHMURZENIE N	N_h	h	WIATR dd	v	WIDZIALNOŚĆ V	POGODA ww	W	OPAD R
1	17.0	12.6	14.6	76	1022.6	5	3	5	03	3	7	03	1	-
2	19.4	14.0	16.0	71	1022.6	5	5	6	30	2	7	02	2	-
3	19.5	14.1	16.1	71	1020.7	5	5	5	36	1	7	03	1	-
4	18.7	12.6	14.6	67	1017.4	7	6	9	02	2	7	03	1	-
5	18.5	16.5	18.8	88	1014.0	4	4	4	03	3	6	10	1	-
6	16.3	15.8	17.9	97	1015.2	8	8	4	06	3	4	10	4	-
7	18.9	17.4	19.8	91	1014.6	3	3	9	08	3	5	10	1	-
8	19.8	18.0	20.7	90	1013.9	3	3	9	00	0	6	10	1	-
9	16.3	15.9	18.1	98	1013.9	8	8	3	30	2	5	21	6	0.3
10	13.8	11.8	13.8	87	1018.6	3	3	5	32	2	7	03	1	-
11	16.4	11.9	13.9	75	1019.1	5	1	4	07	3	7	03	1	-
12	17.0	11.1	13.2	68	1014.7	3	3	9	09	2	7	01	1	-
13	16.2	14.6	16.6	90	1010.7	7	7	5	14	1	7	01	1	-
14	14.0	14.0	16.0	100	1013.2	9	9	0	00	0	3	43	4	-
15	17.6	15.2	17.3	86	1010.3	2	1	9	08	4	6	10	1	-
16	19.1	16.6	18.9	86	1004.1	7	5	5	18	3	6	10	2	-
17	19.4	15.7	17.8	79	1010.4	0	0	9	06	1	7	02	1	-
18	18.4	16.4	18.7	88	1004.8	4	4	5	30	2	7	03	9	-
19	15.0	11.6	13.7	83	1011.1	3	3	5	27	3	6	10	0	-
20	15.4	12.3	14.3	81	1009.2	8	8	5	21	1	6	10	1	-
21	16.3	12.5	14.5	78	1011.6	1	0	9	24	2	7	02	0	-
22	15.2	14.4	16.4	94	1012.8	8	8	9	18	1	6	10	1	-
23	14.0	13.0	15.0	93	1009.6	8	8	9	27	2	6	21	1	0.0
24	11.3	10.3	12.5	94	1007.7	7	7	9	20	1	6	10	1	-
25	10.8	10.3	12.5	96	1002.8	7	7	3	00	0	5	10	1	-
26	12.0	11.0	13.1	94	1004.9	8	8	4	27	1	6	10	2	-
27	13.7	13.1	15.1	95	1005.7	7	7	4	26	3	7	03	2	-
28	13.1	12.7	14.7	98	1003.3	8	7	2	28	3	6	63	6	10.8
29	13.5	13.1	15.1	98	1009.0	8	8	4	30	1	5	81	1	2.0
30	14.0	13.4	15.4	97	1016.1	8	8	4	00	0	5	10	8	0.9
31	14.6	13.6	15.6	93	1020.5	0	0	9	00	0	6	10	0	-

Godz. 13

1	21.6	11.3	13.4	52	1022.5	7	7	5	35	3	8	01	1	-
2	26.0	13.4	15.4	45	1021.1	5	5	6	35	3	7	02	2	-
3	25.6	11.8	13.8	42	1018.9	5	5	6	02	5	8	02	1	-
4	23.7	10.9	13.0	44	1014.9	7	5	6	01	3	7	01	8	0.2
5	22.9	14.8	16.8	60	1013.2	5	5	5	04	4	7	01	8	0.0
6	22.0	15.6	17.7	67	1015.2	7	7	5	07	2	7	80	2	0.0
7	25.8	17.4	19.9	60	1013.0	5	5	5	07	4	7	03	1	-
8	18.0	17.4	19.9	96	1013.7	8	8	4	09	1	7	95	1	2.2
9	19.0	15.4	17.5	79	1014.1	7	7	4	28	4	7	01	6	0.0
10	20.8	8.2	10.9	45	1018.4	2	2	6	26	3	8	02	1	-
11	20.6	10.9	13.0	53	1017.7	7	7	5	03	2	8	02	2	-
12	21.1	11.9	13.9	55	1012.6	7	7	6	06	3	8	02	1	-
13	23.1	16.0	18.2	64	1008.6	6	5	5	27	2	7	03	2	-
14	20.2	13.5	15.5	66	1013.0	7	7	4	21	2	6	05	4	-
15	23.2	15.2	17.2	63	1007.8	8	8	5	15	5	7	03	1	-
16	22.1	16.9	19.3	73	1007.0	7	7	5	30	2	7	03	1	-
17	28.0	14.0	16.0	42	1007.9	4	4	6	15	3	8	02	0	-
18	17.4	14.2	16.2	81	1006.6	8	6	4	27	3	6	25	1	0.0
19	19.4	8.6	11.2	53	1010.1	6	6	5	27	4	7	03	1	-
20	19.7	10.0	12.3	54	1008.8	7	6	6	29	5	7	02	2	-
21	21.2	16.0	18.2	72	1010.1	8	8	4	30	1	8	25	1	0.2
22	19.2	10.7	12.9	58	1011.6	7	4	5	27	1	7	21	8	0.2
23	19.1	10.7	12.9	59	1008.9	7	4	6	26	3	8	03	2	-
24	14.4	12.4	14.4	88	1004.9	8	5	4	18	4	7	80	2	1.1
25	16.9	9.5	11.9	62	1002.1	7	7	5	26	5	8	03	2	-
26	16.7	9.4	11.8	63	1004.5	7	6	5	26	4	8	01	8	0.0
27	16.4	14.1	16.1	87	1005.6	8	4	4	29	1	7	25	2	0.6
28	20.9	16.6	18.9	76	1003.7	7	7	4	28	4	7	02	8	1.9
29	16.1	15.3	17.4	95	1010.6	7	7	4	36	2	6	25	8	8.0
30	20.1	19.2	22.3	94	1016.7	5	5	5	22	1	7	02	2	-
31	22.8	10.1	12.4	49	1020.1	5	5	5	00	0	7	03	1	-

Godz. 19

1	20.7	13.2	15.2	62	1022.2	7	7	9	00	0	8	02	2	-
2	23.1	12.2	14.2	50	1020.7	1	1	5	02	3	7	02	1	-
3	23.4	11.2	13.3	45	1018.0	0	0	9	35	3	7	01	1	-
4	21.1	14.6	16.6	65	1013.7	3	2	5	36	1	7	03	1	-
5	19.1	16.4	18.7	85	1013.1	6	3	5	04	4	7	01	8	0.1
6	20.4	15.6	17.7	74	1014.5	3	2	9	06	1	7	01	8	1.0
7	22.6	18.5	21.3	77	1012.5	7	6	4	12	1	7	80	9	0.0
8	21.1	20.2	23.7	94	1013.0	7	4	5	00	0	7	03	9	8.5
9	17.7	13.1	15.1	75	1015.0	7	5	5	31	2	7	01	1	-
10	18.4	7.3	10.2	49	1018.6	1	1	9	33	3	8	01	1	-
11	17.4	14.2	16.2	81	1016.1	4	3	5	16	2	7	03	1	-
12	18.3	15.5	17.6	83	1010.9	6	2	5	06	1	8	01	2	-
13	16.4	16.0	18.2	98	1010.0	7	5	5	32	1	6	25	9	1.8
14	19.8	15.0	17.0	76	1011.6	1	1	5	15	1	7	02	1	-
15	17.8	16.6	18.9	93	1006.7	7	7	4	13	3	6	25	6	5.3
16	21.5	15.0	17.0	65	1008.8	0	0	9	30	1	7	01	1	-
17	24.0	18.4	21.1	71	1006.9	5	0	9	00	0	7	01	1	-
18	16.1	12.6	14.6	80	1009.7	6	6	4	27	2	6	10	8	0.0
19	18.4	9.5	11.9	55	1009.6	1	1	9	00	0	7	01	1	-
20	20.1	12.2	14.2	61	1008.9	6	6	9	24	2	7	01	1	-
21	18.6	16.3	18.5	86	1010.8	8	5	5	18	1	7	29	8	1.8
22	18.0	13.1	15.1	73	1009.8	7	7	9	24	1	7	02	2	-
23	16.0	9.9	12.2	67	1008.7	5	3	9	00	0	7	01	8	0.0
24	12.7	12.1	14.1	95	1003.1	8	6	4	26	1	7	02	8	3.6
25	14.0	10.1	12.4	78	1003.6	2	2	9	26	1	7	02	8	0.1
26	16.0	10.9	13.0	71	1004.8	6	3	9	26	2	7	01	2	-
27	13.9	13.3	15.3	97	1006.1	8	7	2	27	3	5	63	9	12.9
28	16.3	14.2	16.2	88	1006.0	6	3	4	32	1	7	01	9	0.3
29	17.4	14.5	16.5	83	1012.1	7	7	5	35	4	8	25	1	1.3
30	16.6	14.3	18.5	98	1017.9	2	2	5	00	0	7	01	9	1.6
31	17.5	14.5	16.5	82	1019.8	1	1	5	00	0	7	02	1	-

Godz. 01

DNI	TEMPERATURA POWIETRZA T	TEMPERATURA PUNKTU ROSY T_d	PRĘŻNOŚĆ PARY WODNEJ e	WILGOTNOŚĆ WZGLĘDNA U	CIŚNIENIE ATMOSFERYCZNE P_o	ZACHMURZENIE N	N_h	h	WIATR dd	v	WIDZIALNOŚĆ V	POGODA ww	W	OPAD R
1	7.4	6.7	9.8	95	.	0	0	9	36	10	6	10	1	-
2	8.4	6.5	9.7	88	.	3	3	.	04	8	8	41	4	-
3	10.8	9.0	11.5	89	.	0	0	9	04	4	9	02	0	-
4	11.9	9.3	11.7	83	.	0	0	9	36	5	8	01	1	-
5	11.4	7.5	10.4	77	.	0	0	9	36	8	8	02	1	-
6	10.4	7.1	10.1	81	.	1	1	8	04	9	9	02	1	-
7	11.2	8.8	11.3	85	.	0	0	9	32	3	9	02	4	-
8	10.4	10.4	12.6	100	.	9	9	.	34	7	0	45	2	-
9	8.0	8.0	10.7	100	.	9	9	.	32	12	0	45	4	-
10	4.0	1.9	7.0	86	.	0	0	9	36	10	9	01	1	-
11	6.5	1.7	6.9	71	.	0	0	9	34	2	8	01	1	-
12	7.8	7.2	10.1	96	.	6	6	8	18	9	8	01	2	-
13	7.4	7.2	10.1	99	.	7	6	.	22	3	6	41	2	-
14	6.8	6.8	9.9	100	.	9	9	.	36	4	0	50	6	0.9
15	8.6	8.6	11.2	100	.	9	9	.	14	11	0	45	4	-
16	13.0	13.0	15.0	100	.	8	7	.	20	8	7	41	2	-
17	11.0	3.9	8.1	62	.	0	0	9	22	9	9	02	0	-
18	8.0	8.0	10.7	100	.	8	7	.	22	7	8	80	9	10.4
19	5.2	5.2	8.8	100	.	9	9	.	27	18	0	47	8	4.3
20	6.2	6.2	9.5	100	.	9	9	.	25	14	0	60	8	0.7
21	7.0	7.0	10.0	100	.	6	2	.	22	14	9	41	4	-
22	6.6	4.6	8.5	87	.	7	5	3	27	9	8	03	2	-
23	5.2	4.1	8.2	92	.	7	6	7	27	10	9	02	9	1.0
24	2.8	2.8	7.5	100	.	8	7	.	22	9	8	41	2	-
25	3.0	3.0	7.6	100	.	9	9	.	27	10	0	63	4	2.6
26	3.6	3.1	7.6	97	.	2	2	1	29	9	8	01	1	-
27	5.4	5.4	9.0	100	.	9	9	.	34	13	0	80	4	5.6
28	4.0	4.0	8.1	100	.	9	9	.	34	23	0	61	4	0.2
29	7.0	7.0	10.2	100	.	9	9	.	36	16	0	45	4	0.2
30	7.2	7.2	10.2	100	.	9	9	.	36	5	0	45	8	0.7
31	7.4	5.1	8.8	86	.	0	0	9	36	5	8	02	0	-

Godz. 07

DNI	TEMPERATURA POWIETRZA T	TEMPERATURA PUNKTU ROSY T_d	PRĘŻNOŚĆ PARY WODNEJ e	WILGOTNOŚĆ WZGLĘDNA U	CIŚNIENIE ATMOSFERYCZNE P_o	ZACHMURZENIE N	N_h	h	WIATR dd	v	WIDZIALNOŚĆ V	POGODA ww	W	OPAD R
1	7.8	7.6	10.4	99	.	7	6	.	36	7	8	41	1	-
2	9.4	8.4	11.0	94	.	4	3	.	00	0	8	03	0	-
3	11.2	9.2	11.6	87	.	1	1	2	36	6	8	03	0	-
4	11.1	9.2	11.6	88	.	4	4	3	34	5	7	01	1	-
5	10.0	10.0	12.3	100	.	9	9	.	02	7	0	45	1	-
6	9.2	8.8	11.3	97	.	3	3	.	04	7	8	41	0	-
7	12.4	9.9	12.2	84	.	3	2	2	29	1	7	03	0	-
8	9.9	9.9	12.2	100	.	9	9	.	36	7	0	45	6	0.2
9	4.6	4.6	8.5	100	.	9	9	.	34	9	0	45	6	1.6
10	5.0	2.1	7.1	81	.	1	1	3	36	7	9	03	0	-
11	8.0	1.5	6.8	63	.	3	0	9	02	2	9	02	0	-
12	7.4	7.4	10.3	100	.	9	9	.	22	9	0	63	4	1.0
13	6.0	6.0	9.4	100	.	9	9	.	34	5	0	91	4	4.2
14	6.2	6.2	9.5	100	.	6	6	.	36	3	8	41	5	0.3
15	9.9	9.9	12.2	100	.	9	9	.	18	11	0	45	4	0.2
16	8.0	8.0	10.7	100	.	8	7	.	22	13	7	41	9	9.4
17	11.2	8.8	11.3	85	.	6	4	2	22	15	8	03	1	-
18	5.6	5.6	9.1	100	.	9	9	.	34	7	0	61	8	7.5
19	4.2	4.2	8.2	100	.	9	9	.	27	16	0	47	4	0.3
20	6.2	6.2	9.5	100	.	9	9	.	25	18	0	63	4	1.1
21	8.0	8.0	10.7	100	.	9	9	.	22	19	0	60	4	0.3
22	6.0	5.0	8.7	93	.	7	3	2	22	2	8	03	2	-
23	4.4	4.4	8.4	100	.	9	9	.	32	4	0	47	2	-
24	2.2	2.2	7.2	100	.	9	9	.	22	6	0	61	4	2.0
25	2.4	1.9	7.0	96	.	4	3	.	27	9	9	41	6	1.7
26	3.6	3.1	7.6	97	.	9	9	.	29	11	0	47	1	0.1
27	5.2	5.2	8.8	100	.	9	9	.	34	11	0	61	8	7.3
28	5.8	5.8	9.2	100	.	9	9	.	34	17	0	81	6	8.7
29	5.8	5.8	9.2	100	.	9	9	.	36	16	0	51	4	0.2
30	6.8	6.8	9.9	100	.	7	7	.	36	8	8	41	4	0.1
31	8.2	6.4	9.6	88	.	2	2	2	36	4	8	03	0	-

Godz. 13

1	8.5	8.5	11.1	100	.	9	9	.	36	7	0	45	4	-
2	12.0	10.1	12.4	89	.	7	6	1	34	1	8	02	1	-
3	13.9	7.1	10.1	64	.	4	4	4	36	7	8	02	1	-
4	13.1	10.0	12.3	83	.	7	7	2	36	5	7	03	1	-
5	13.2	10.1	12.4	82	.	6	6	1	36	8	7	03	4	-
6	13.2	10.1	12.4	81	.	7	7	1	02	3	8	02	1	-
7	14.4	11.0	13.1	83	.	7	6	.	36	4	7	17	8	1.3
8	9.5	9.5	11.9	100	.	9	9	.	36	9	0	45	6	1.0
9	7.1	7.1	10.1	100	.	7	6	.	34	5	7	41	4	-
10	6.8	4.1	8.2	73	.	6	5	3	36	4	9	03	1	-
11	10.9	2.8	7.5	58	.	7	7	3	36	2	8	02	1	-
12	6.8	6.8	9.9	100	.	8	7	.	20	4	7	41	6	1.9
13	7.9	7.9	10.6	100	.	9	9	.	34	5	0	95	4	7.0
14	8.2	8.2	10.9	100	.	9	9	.	00	0	0	45	4	-
15	12.6	12.4	14.4	99	.	8	7	.	18	13	7	41	4	-
16	8.8	8.8	11.3	100	.	7	6	.	22	18	8	41	4	-
17	12.1	11.9	14.0	99	.	9	9	.	20	3	0	80	4	0.0
18	6.2	5.8	9.2	97	.	6	3	.	27	8	9	01	6	0.4
19	7.6	6.1	9.4	91	.	7	7	1	22	5	8	03	4	0.1
20	7.2	7.2	10.2	100	.	9	9	.	22	17	0	47	8	3.6
21	8.4	8.4	11.0	100	.	9	9	.	22	17	0	80	6	0.4
22	7.4	4.4	8.4	81	.	7	5	2	22	4	8	01	2	-
23	4.2	4.0	8.1	98	.	7	7	1	20	10	8	95	4	0.0
24	2.4	2.4	7.3	100	.	7	7	.	27	5	8	41	6	1.8
25	3.4	3.4	7.8	100	.	9	9	.	29	9	0	60	4	0.0
26	5.0	5.0	8.7	100	.	9	9	.	27	7	0	80	4	3.0
27	4.6	4.6	8.5	100	.	9	9	.	34	18	0	61	8	4.7
28	7.2	7.2	10.2	100	.	9	9	.	36	12	0	61	8	24.3
29	6.8	6.8	9.9	100	.	9	9	.	36	10	0	47	8	1.1
30	8.2	8.0	10.7	99	.	7	7	.	34	5	8	41	4	-
31	11.2	7.1	10.1	75	.	5	5	2	34	2	8	03	1	-

Godz. 19

1	8.6	8.6	11.2	100	.	9	9	.	36	9	0	45	4	-
2	12.2	10.3	12.5	88	.	1	1	1	36	4	7	01	1	-
3	14.4	9.7	12.0	73	.	3	2	3	34	6	6	10	1	-
4	14.2	8.1	10.8	67	.	1	1	2	36	8	7	01	1	-
5	11.4	10.3	12.5	93	.	5	2	2	36	9	7	02	8	1.6
6	11.0	10.8	13.0	99	.	6	6	.	02	5	8	41	2	-
7	13.0	11.2	13.3	89	.	6	4	8	00	0	7	01	9	-
8	7.9	7.9	10.6	100	.	9	9	.	36	11	0	45	4	0.1
9	5.8	2.8	7.5	82	.	5	1	3	34	10	8	01	2	-
10	9.4	5.3	8.9	76	.	7	0	9	36	3	9	01	2	-
11	10.2	5.5	9.0	72	.	8	2	4	18	4	8	03	2	-
12	8.2	7.8	10.6	97	.	6	4	.	32	3	7	41	8	0.7
13	7.9	7.9	10.6	100	.	9	9	.	34	8	0	60	9	0.6
14	9.4	9.4	11.8	100	.	9	9	.	14	3	0	47	2	-
15	11.8	11.4	13.5	97	.	7	7	.	18	11	7	41	9	5.3
16	10.8	7.3	10.2	79	.	1	1	1	22	6	9	01	1	-
17	10.2	10.0	12.3	99	.	9	9	.	02	5	0	45	8	0.0
18	6.0	6.0	9.4	100	.	7	5	.	27	11	9	41	9	2.1
19	7.2	7.2	10.2	100	.	9	9	.	25	6	0	80	4	1.1
20	7.6	6.8	9.9	95	.	4	2	2	25	11	9	01	8	0.6
21	8.2	8.2	10.9	100	.	8	7	.	25	16	8	41	8	0.1
22	7.4	7.0	10.0	97	.	7	2	2	22	7	8	02	2	-
23	4.2	4.2	8.2	100	.	7	7	.	22	9	8	41	9	1.8
24	2.8	2.8	7.5	100	.	9	9	.	27	10	0	47	8	0.5
25	4.2	4.0	8.1	98	.	6	4	.	29	7	8	41	8	0.7
26	5.4	5.4	9.0	100	.	9	9	.	29	7	0	45	8	2.3
27	3.2	3.2	7.7	100	.	9	9	.	34	19	0	45	6	0.1
28	10.0	10.0	12.3	100	.	9	9	.	36	14	0	45	6	1.3
29	7.4	7.4	10.3	100	.	9	9	.	36	11	0	81	4	0.0
30	8.4	5.9	9.3	85	.	1	1	1	36	9	8	01	1	-
31	11.0	6.8	9.9	74	.	2	2	2	36	2	8	02	1	-

Godz. 01

DNI	TEMPERATURA POWIETRZA	TEMPERATURA PUNKTU ROSY	PRĘŻNOŚĆ PARY WODNEJ	WILGOTNOŚĆ WZGLĘDNA	CIŚNIENIE ATMOSFERYCZNE	ZACHMURZENIE			WIATR		WIDZIALNOŚĆ	POGODA		OPAD
	T	T_d	e	U	P_o	N	N_h	h	dd	v	V	ww	W	R
1	17.2	16.7	19.0	97	1018.5	8	8	4	34	3	6	25	2	1.0
2	17.1	15.3	17.4	93	1021.6	7	7	5	28	1	6	10	2	-
3	13.8	13.3	15.2	97	1020.0	0	0	9	02	1	8	02	1	-
4	13.5	13.1	15.1	98	1015.4	0	0	9	27	1	7	02	1	-
5	15.3	15.1	17.2	99	1013.3	1	0	9	00	0	6	10	1	-
6	15.4	15.4	17.5	100	1013.7	0	0	9	07	1	3	44	1	-
7	16.4	15.5	17.6	94	1015.5	6	0	9	09	1	6	10	2	-
8	15.3	14.8	16.8	97	1014.2	0	0	9	00	0	6	10	1	-
9	17.2	16.7	19.0	97	1012.8	8	8	6	00	0	7	02	2	-
10	15.2	13.3	15.3	89	1014.5	8	8	4	29	4	7	02	2	-
11	15.0	14.5	16.5	97	1016.7	8	7	4	35	2	6	61	5	3.2
12	12.1	12.1	14.1	100	1015.3	9	9	*	00	0	2	45	1	-
13	14.5	13.5	15.5	93	1011.3	8	8	5	08	1	7	17	9	-
14	13.6	13.2	15.2	98	1011.0	8	8	5	00	0	6	10	9	-
15	13.5	13.3	15.3	99	1012.2	0	0	9	00	0	6	10	9	1.2
16	16.3	16.0	18.2	95	1006.3	2	2	5	00	0	7	01	1	-
17	15.1	14.6	16.6	97	1010.3	0	0	9	23	1	7	02	0	-
18	18.4	17.8	20.4	96	1006.5	0	0	9	11	1	7	02	1	-
19	13.6	13.1	15.0	97	1007.9	2	0	9	29	3	7	02	1	-
20	11.5	10.9	13.1	96	1008.9	7	7	5	00	0	7	03	1	-
21	13.9	13.5	15.5	98	1010.0	0	0	9	04	1	7	01	1	-
22	16.8	15.0	17.0	89	1011.7	8	8	5	21	4	7	02	9	0.2
23	15.7	15.2	17.2	96	1008.5	8	8	5	30	1	7	25	2	0.0
24	11.1	10.5	12.7	96	1008.0	0	0	9	24	1	7	02	8	0.0
25	12.3	12.1	14.1	99	1002.0	8	8	4	28	4	5	81	2	1.6
26	11.0	9.9	12.2	93	1002.1	0	0	9	27	2	7	02	1	-
27	12.9	11.9	13.9	94	1004.1	0	0	9	25	4	7	02	0	-
28	13.4	13.2	15.2	99	1000.7	8	5	4	27	5	6	61	8	10.2
29	14.4	14.0	16.0	98	1004.2	5	3	5	31	2	7	01	1	-
30	14.0	13.5	15.4	97	1012.5	1	0	9	30	1	6	10	1	-
31	12.3	11.7	13.8	96	1018.0	0	0	9	00	0	7	02	0	-

Godz. 07

DNI	TEMPERATURA POWIETRZA	TEMPERATURA PUNKTU ROSY	PRĘŻNOŚĆ PARY WODNEJ	WILGOTNOŚĆ WZGLĘDNA	CIŚNIENIE ATMOSFERYCZNE	ZACHMURZENIE			WIATR		WIDZIALNOŚĆ	POGODA		OPAD
	T	T_d	e	U	P_o	N	N_h	h	dd	v	V	ww	W	R
1	15.6	14.9	16.9	95	1019.6	8	4	5	32	2	6	61	8	12.2
2	18.1	15.9	18.1	87	1020.8	3	3	5	28	2	6	10	1	-
3	17.8	15.2	17.2	84	1019.4	5	5	9	29	1	7	01	1	-
4	16.5	15.8	17.9	95	1015.0	8	8	5	03	2	7	02	1	-
5	17.1	16.4	18.6	95	1012.8	8	8	4	05	3	6	10	4	-
6	17.0	16.7	19.0	98	1014.4	8	8	3	10	2	4	28	4	-
7	19.6	17.7	20.2	89	1014.9	7	3	9	07	2	7	02	1	-
8	19.3	17.5	20.0	90	1014.0	4	4	9	10	1	6	10	4	-
9	17.5	17.3	19.8	99	1012.1	8	8	5	30	1	6	25	2	3.1
10	14.7	12.7	14.7	88	1015.6	8	8	4	27	3	7	02	2	-
11	14.2	14.0	16.0	99	1017.3	8	8	5	33	2	5	10	6	0.2
12	15.6	15.3	17.3	98	1014.1	8	8	4	06	2	5	28	4	-
13	16.7	14.9	16.9	90	1010.5	7	7	5	16	1	7	03	9	-
14	16.1	15.6	17.7	97	1011.8	8	8	5	23	2	6	10	2	-
15	17.6	17.1	19.5	97	1011.5	0	0	9	20	1	6	10	4	-
16	20.7	17.6	20.1	82	1004.8	6	6	5	14	1	7	03	1	-
17	20.3	16.8	19.1	80	1010.7	0	0	9	23	1	8	02	4	-
18	24.0	18.4	21.1	71	1003.5	1	1	5	18	2	8	03	0	-
19	15.1	12.0	14.0	82	1009.5	2	1	4	27	6	7	03	0	-
20	15.3	13.2	15.2	87	1008.6	4	4	5	23	3	6	10	1	-
21	18.0	15.1	17.1	82	1011.1	1	0	9	21	2	7	03	0	-
22	17.4	15.8	17.9	91	1012.1	7	5	5	19	3	7	03	8	0.1
23	16.9	14.9	16.9	88	1007.9	2	1	9	29	2	7	03	1	-
24	14.4	11.9	13.9	84	1006.8	3	0	9	24	1	7	03	0	-
25	11.7	10.5	12.7	92	1001.5	8	4	5	27	3	6	10	8	2.2
26	11.8	10.7	12.9	94	1003.1	8	8	4	28	4	6	10	1	-
27	14.0	12.3	14.3	90	1003.8	7	7	5	27	4	7	02	1	-
28	14.2	14.0	16.0	99	998.5	8	6	4	30	3	6	61	6	2.1
29	13.4	12.9	14.8	96	1006.1	8	8	4	32	4	6	10	2	-
30	15.8	13.9	15.9	89	1013.7	3	1	4	33	2	7	03	1	-
31	16.0	13.7	15.7	86	1019.3	2	2	5	00	0	8	02	4	-

Godz. 13

1	20.1	16.5	18.8	80	1020.5	8	8	5	32	3	7	03	2	-
2	24.5	13.9	15.9	52	1019.6	4	4	6	36	4	8	02	1	-
3	23.5	14.2	16.2	56	1017.1	6	6	6	33	6	8	03	1	-
4	18.1	16.4	18.6	90	1014.1	7	7	4	02	2	6	95	6	7.6
5	20.2	16.1	18.3	77	1013.1	3	3	5	07	2	8	01	1	-
6	22.2	17.9	20.5	76	1014.5	7	7	4	10	4	6	10	2	-
7	25.0	16.9	19.2	60	1013.5	5	4	5	11	1	7	01	1	-
8	25.5	17.4	19.9	61	1012.1	3	2	6	08	2	7	03	1	-
9	19.6	19.0	22.0	96	1011.2	7	7	5	27	3	7	25	8	5.8
10	15.7	13.4	15.4	86	1016.7	8	8	5	30	4	7	80	2	0.0
11	16.1	15.5	17.6	96	1017.2	8	8	4	35	2	6	10	5	0.0
12	21.9	15.5	17.6	67	1011.8	7	7	5	14	2	7	17	2	-
13	22.2	17.2	19.6	74	1008.8	7	7	5	02	2	8	25	2	1.0
14	20.9	17.7	20.3	82	1011.6	7	7	5	26	3	7	25	2	2.1
15	24.9	15.9	18.1	57	1009.2	3	1	6	13	3	8	03	0	-
16	25.8	17.8	20.4	61	1004.8	4	4	5	26	3	8	03	1	-
17	26.6	17.0	19.4	55	1008.9	2	2	6	14	2	8	03	0	-
18	24.1	18.1	20.8	73	1003.2	7	7	6	23	4	8	02	1	-
19	19.5	10.0	12.3	56	1008.2	5	5	5	28	7	8	01	8	0.0
20	22.1	12.5	14.5	55	1007.2	6	4	5	27	3	7	03	1	-
21	24.7	13.6	15.6	53	1010.7	3	2	6	24	3	8	03	0	-
22	17.6	16.9	19.2	95	1010.7	7	7	5	19	2	7	80	2	1.9
23	18.4	13.1	15.1	72	1007.7	7	2	4	26	5	7	01	8	0.1
24	16.7	12.5	14.5	77	1004.4	7	4	5	34	1	8	80	1	0.0
25	16.3	11.0	13.1	71	1001.5	6	4	5	29	2	7	01	2	-
26	17.4	8.6	11.2	56	1003.0	5	5	5	28	5	8	02	2	-
27	17.8	13.0	15.0	74	1003.0	8	8	4	27	5	7	25	2	0.6
28	17.6	14.7	16.7	83	1001.4	7	7	4	36	5	7	01	6	0.3
29	17.7	13.3	15.3	76	1008.3	6	3	5	33	3	8	02	2	-
30	21.1	10.4	12.6	53	1014.1	4	4	5	34	4	8	03	0	-
31	22.2	10.4	12.6	48	1019.0	3	3	6	00	0	8	01	0	-

Godz. 19

1	20.7	17.0	19.4	79	1020.1	6	6	5	32	3	7	03	2	-
2	22.0	14.2	16.2	61	1018.9	6	6	5	02	2	8	01	1	-
3	17.9	13.5	15.5	76	1016.4	7	7	5	30	3	7	29	1	-
4	18.1	16.4	18.6	90	1012.9	6	6	4	03	2	7	29	8	1.4
5	18.9	16.6	18.9	87	1012.8	5	5	5	05	2	7	03	9	0.3
6	20.8	18.9	21.8	89	1014.6	7	5	9	09	1	6	10	9	0.0
7	21.0	17.0	19.4	78	1013.0	7	2	4	12	1	7	01	2	-
8	20.7	17.7	20.3	83	1011.7	8	2	5	08	1	7	01	1	-
9	17.7	15.9	18.1	90	1012.6	7	7	5	30	4	7	03	8	0.0
10	15.0	14.5	16.5	97	1016.6	8	8	4	30	2	6	51	8	0.0
11	16.3	15.1	17.1	93	1015.5	6	4	5	01	1	7	01	2	-
12	18.9	16.3	18.5	85	1011.2	6	6	5	09	2	7	03	9	0.1
13	17.6	17.0	19.4	96	1009.5	7	7	5	31	3	7	17	8	5.1
14	18.0	16.6	18.9	92	1011.9	8	8	5	21	2	5	95	2	0.9
15	22.1	18.7	21.5	81	1007.4	6	3	5	19	2	8	01	1	-
16	22.2	17.4	19.8	75	1007.2	2	2	5	28	3	7	01	9	1.8
17	23.2	20.6	24.2	86	1007.1	7	7	5	11	2	7	03	1	-
18	17.5	15.2	17.2	86	1006.6	7	7	5	28	5	7	02	9	4.1
19	17.9	9.3	11.7	57	1008.4	2	1	5	28	2	8	01	1	-
20	19.1	14.5	16.5	75	1007.6	2	2	5	24	2	7	02	9	0.3
21	20.0	16.9	19.3	82	1010.7	8	8	9	18	2	7	01	9	5.4
22	19.0	18.3	21.0	95	1008.6	8	3	5	02	1	7	02	8	0.3
23	15.3	13.0	15.0	85	1007.1	6	6	5	27	2	7	29	8	0.1
24	16.5	14.7	16.7	93	1002.0	6	4	5	23	1	8	01	9	0.1
25	15.2	10.5	12.7	83	1000.4	5	2	5	27	1	8	01	2	-
26	15.8	12.3	14.3	83	1003.5	1	1	5	26	2	8	01	8	0.8
27	14.6	13.2	15.2	92	1003.0	8	8	4	27	4	6	80	2	0.1
28	17.1	14.3	16.3	84	1003.2	5	2	5	33	1	7	01	2	-
29	17.4	14.4	16.4	82	1009.4	4	1	5	36	3	8	03	1	-
30	19.2	12.3	14.3	65	1015.3	2	2	5	25	2	8	02	0	-
31	19.4	13.0	15.0	66	1019.1	2	1	6	09	1	8	02	0	-

Godz. 01

DNI	TEMPERATURA POWIETRZA	TEMPERATURA PUNKTU ROSY	PRĘŻNOŚĆ PARY WODNEJ	WILGOTNOŚĆ WZGLĘDNA	CIŚNIENIE ATMOSFERYCZNE	ZACHMURZENIE			WIATR		WIDZIALNOŚĆ	POGODA		OPAD
	T	T_d	e	U	P_o	N	N_h	h	dd	v	V	ww	W	R
1	14.7	12.5	14.5	87	1023.4	0	0	9	33	1	6	10	0	-
2	15.0	13.3	15.3	90	1024.1	0	0	9	36	1	7	02	1	-
3	16.4	13.3	15.3	81	1022.6	1	1	6	02	1	7	03	0	-
4	16.8	12.8	14.8	78	1018.6	0	0	9	32	2	7	02	0	-
5	16.7	14.1	16.1	85	1014.8	1	1	6	36	2	7	03	1	-
6	14.8	14.0	16.0	94	1014.9	0	0	9	03	1	7	02	0	-
7	16.7	14.9	16.9	93	1014.3	0	0	9	14	1	7	02	0	-
8	17.9	16.2	18.4	93	1014.1	4	4	5	30	2	7	03	9	-
9	17.3	15.0	17.0	86	1015.5	8	8	9	28	4	6	10	2	-
10	12.1	9.8	12.1	85	1019.1	2	0	9	07	1	7	02	0	-
11	12.4	11.4	13.5	94	1020.5	0	0	9	00	0	7	02	1	-
12	13.5	11.5	13.6	88	1019.5	0	0	9	08	2	7	02	0	-
13	16.6	14.4	16.4	87	1010.6	7	7	6	30	2	6	10	8	0.0
14	14.7	14.1	16.1	96	1013.1	7	7	5	27	4	6	10	4	-
15	15.4	13.1	15.1	86	1010.4	0	0	9	14	2	6	10	1	-
16	18.0	16.9	19.3	93	1002.3	6	6	6	17	1	5	25	9	2.9
17	15.3	13.2	15.3	88	1010.4	0	0	9	27	1	7	02	0	-
18	16.7	16.1	18.3	95	1008.0	8	8	4	15	3	6	95	9	16.1
19	14.3	13.1	15.1	93	1012.1	2	2	5	25	2	7	03	1	-
20	15.7	13.2	15.2	85	1009.7	3	3	6	23	1	6	10	8	0.0
21	15.3	13.4	15.4	89	1011.0	0	0	9	26	2	7	02	1	-
22	15.5	14.0	16.0	91	1012.3	6	6	6	24	1	7	03	2	-
23	15.5	12.8	14.8	84	1009.8	6	6	9	28	3	7	01	1	-
24	11.7	10.6	12.8	94	1008.2	3	3	6	18	1	7	01	0	-
25	11.4	10.7	12.9	95	1004.2	3	3	5	21	1	6	10	1	-
26	12.7	10.0	12.3	83	1005.9	5	5	5	27	4	7	03	1	-
27	13.9	12.7	14.7	93	1007.3	7	7	5	24	2	7	02	8	0.2
28	12.4	11.2	13.3	93	1009.6	8	8	5	29	6	7	63	2	2.0
29	14.3	13.5	15.5	94	1011.8	0	0	9	31	3	7	02	1	-
30	14.6	14.3	16.2	98	1017.1	6	6	4	32	3	7	25	2	1.6
31	12.4	11.8	13.9	96	1020.4	0	0	9	00	0	6	10	0	-

Godz. 07

DNI	TEMPERATURA POWIETRZA	TEMPERATURA PUNKTU ROSY	PRĘŻNOŚĆ PARY WODNEJ	WILGOTNOŚĆ WZGLĘDNA	CIŚNIENIE ATMOSFERYCZNE	ZACHMURZENIE			WIATR		WIDZIALNOŚĆ	POGODA		OPAD
	T	T_d	e	U	P_o	N	N_h	h	dd	v	V	ww	W	R
1	15.7	14.2	16.2	91	1023.5	0	0	9	35	1	6	10	0	-
2	16.9	14.3	16.3	85	1024.1	0	0	9	33	1	6	10	0	-
3	18.5	15.6	17.7	83	1022.1	0	0	9	31	2	7	02	0	-
4	18.2	14.5	16.5	79	1018.3	1	0	9	30	2	6	10	0	-
5	18.3	16.0	18.2	86	1014.8	3	3	5	04	2	6	10	0	-
6	16.0	15.5	17.6	97	1014.7	7	7	4	00	0	3	42	1	-
7	17.9	16.1	18.3	89	1014.5	0	0	9	14	1	5	10	4	-
8	18.5	17.1	19.5	92	1015.2	4	1	4	30	3	6	10	0	-
9	15.9	15.3	17.4	95	1016.4	8	5	2	36	2	6	51	2	0.0
10	13.5	11.1	13.2	85	1020.9	0	0	9	00	0	7	02	0	-
11	14.6	11.2	13.3	80	1020.5	0	0	9	00	0	7	02	0	-
12	16.2	12.0	14.0	76	1013.9	3	0	9	17	1	6	10	1	-
13	15.7	14.8	16.8	94	1010.8	8	8	9	30	3	3	42	4	-
14	15.6	14.7	16.7	94	1013.7	8	8	5	27	2	5	10	2	-
15	18.7	14.9	16.9	79	1007.5	6	6	6	12	3	5	10	4	-
16	18.6	17.7	20.3	93	1004.6	5	5	5	28	1	6	10	9	2.1
17	18.0	15.7	17.8	85	1008.9	0	0	9	11	1	6	10	0	-
18	14.9	14.1	16.1	94	1006.8	7	7	5	31	4	6	10	9	7.6
19	16.0	13.0	15.0	82	1012.6	0	0	9	28	5	7	01	1	-
20	16.3	13.0	15.0	80	1009.8	8	8	5	24	3	7	80	1	0.0
21	17.9	14.6	16.6	80	1009.9	4	2	9	19	3	7	03	0	-
22	15.0	14.2	16.2	94	1014.2	7	7	9	23	1	7	25	2	0.0
23	15.7	12.2	14.2	80	1010.9	1	1	5	30	4	7	03	1	-
24	12.3	11.9	14.0	98	1005.7	8	8	4	00	0	6	50	6	0.2
25	12.9	11.3	13.4	93	1003.3	8	5	4	29	4	7	51	1	0.0
26	13.1	11.2	13.3	88	1006.0	7	7	6	26	3	7	02	8	1.8
27	14.2	13.8	15.8	98	1007.6	8	8	2	30	3	6	10	8	1.4
28	12.6	12.2	14.2	98	1007.0	8	5	2	30	6	6	61	6	12.6
29	14.0	13.6	15.6	98	1012.7	7	7	2	31	4	6	10	1	-
30	14.0	13.6	15.6	99	1018.2	8	8	6	33	2	6	10	2	-
31*	13.2	12.2	14.2	94	1021.0	0	0	9	00	0	5	10	4	-

Godz. 13

1	21.5	15.0	17.0	66	1023.4	5	5	6	36	3	7	03	1	-
2	24.1	14.6	16.6	56	1022.5	5	5	6	33	2	8	03	1	-
3	26.3	11.3	13.4	40	1019.8	2	2	7	05	6	8	01	0	-
4	26.0	13.5	15.5	45	1015.7	5	5	7	35	4	8	03	1	-
5	25.4	15.1	17.1	53	1013.4	3	3	6	07	2	7	01	1	-
6	23.1	16.9	19.2	68	1014.4	5	5	6	02	2	7	03	4	-
7	25.8	18.4	21.1	68	1012.7	4	4	5	00	0	7	03	0	-
8	21.0	17.5	20.0	80	1015.2	8	4	6	28	4	6	10	1	-
9	19.4	11.3	13.4	60	1016.9	6	6	5	29	6	7	01	5	0.0
10	20.7	11.2	13.3	54	1020.5	5	5	6	02	4	8	02	1	-
11	22.3	8.1	10.8	39	1017.6	5	3	6	35	1	8	02	1	-
12	23.4	10.7	12.9	45	1011.7	8	2	6	00	0	7	01	1	-
13	18.5	15.1	17.1	80	1010.9	8	8	4	28	2	5	95	4	0.0
14	21.5	14.6	16.6	64	1012.8	4	4	6	22	1	7	03	1	-
15	23.6	15.8	17.9	61	1005.0	7	4	6	11	6	7	03	2	-
16	22.9	15.8	18.0	65	1007.9	6	6	5	26	4	7	02	8	0.0
17	29.6	17.4	19.8	48	1006.7	4	4	7	19	2	7	03	0	-
18	16.4	14.1	16.1	87	1010.0	7	7	5	29	4	7	03	8	3.5
19	20.7	13.2	15.2	62	1011.3	3	3	5	28	7	8	01	1	-
20	21.9	15.2	17.3	66	1009.5	4	3	6	29	4	7	03	8	0.0
21	22.9	17.2	19.6	73	1009.7	8	3	6	28	1	7	01	1	-
22	21.5	14.2	16.2	62	1010.2	6	4	5	19	3	7	03	8	1.0
23	18.1	13.8	15.8	77	1010.2	7	7	3	20	2	7	29	8	0.6
24	12.5	12.1	14.1	98	1004.0	8	8	5	32	3	6	81	6	3.2
25	14.9	12.7	14.7	87	1003.4	7	7	4	30	4	7	01	8	0.5
26	16.8	12.3	14.3	75	1005.8	8	8	5	25	4	7	80	6	0.0
27	18.7	14.7	16.7	78	1008.2	6	6	5	28	8	7	03	8	0.2
28	15.9	15.7	17.9	98	1008.0	8	8	8	29	5	4	20	6	2.6
29	18.3	12.5	14.5	69	1013.3	8	8	4	33	7	7	81	2	0.1
30	19.5	14.1	16.1	71	1018.7	5	4	5	32	1	7	01	2	-
31	23.5	14.0	16.0	56	1020.8	4	4	6	99	1	8	02	0	-

Godz. 19

1	20.5	14.3	16.3	67	1022.9	3	3	6	03	3	7	01	1	-
2	23.6	15.2	17.3	59	1021.3	4	4	6	33	2	8	01	1	-
3	23.3	14.5	16.5	58	1018.7	1	1	6	02	4	8	01	0	-
4	21.5	15.2	17.3	68	1014.7	6	4	7	35	2	8	01	8	0.0
5	21.2	16.0	18.2	72	1013.4	3	2	9	05	3	7	01	1	-
6	22.7	15.8	17.9	65	1013.3	2	1	5	06	3	8	01	1	-
7	23.8	18.0	20.6	73	1012.2	6	5	5	00	0	7	29	1	-
8	18.4	16.3	18.5	87	1015.7	8	4	5	30	5	7	02	2	-
9	18.8	11.2	13.3	62	1016.6	3	0	9	33	1	7	01	1	-
10	18.9	9.3	11.7	53	1019.0	5	1	6	33	3	8	01	1	-
11	21.0	10.5	12.7	51	1015.2	3	0	9	09	2	8	01	1	-
12	18.7	15.4	17.5	81	1010.7	8	8	5	32	1	7	80	2	0.1
13	17.7	15.5	17.6	87	1011.0	7	3	6	27	2	6	10	9	1.0
14	22.0	14.1	16.1	61	1011.0	0	0	9	00	0	7	01	0	-
15	20.5	18.1	20.8	86	1003.2	8	8	4	14	1	6	95	1	2.5
16	24.4	14.6	16.6	55	1008.2	1	1	6	25	2	8	03	1	-
17	22.4	16.9	19.3	72	1008.0	7	7	6	33	4	7	03	9	0.0
18	13.9	12.9	14.9	94	1011.2	7	5	4	34	1	7	25	1	0.7
19	18.9	14.3	16.3	75	1009.8	3	0	9	21	1	6	10	8	0.0
20	20.8	15.7	17.8	73	1009.2	5	1	5	24	3	7	01	1	-
21	28.3	15.5	17.6	74	1010.2	7	3	6	24	3	7	01	9	1.4
22	20.6	13.9	15.9	65	1008.8	6	2	5	27	1	7	01	2	-
23	14.4	11.6	13.7	83	1010.0	4	4	9	21	1	7	01	8	0.4
24	13.0	11.8	13.8	93	1004.7	5	4	5	26	3	7	29	8	1.6
25	15.9	11.1	13.2	73	1004.8	3	2	6	30	4	7	01	8	0.0
26	14.2	12.3	14.3	89	1007.1	7	3	5	26	2	7	25	2	0.8
27	13.6	10.4	12.6	81	1010.6	8	8	5	29	6	7	02	8	0.7
28	18.1	14.7	19.0	92	1008.3	7	5	3	30	7	6	25	5	0.2
29	15.6	14.7	16.7	94	1014.9	6	4	8	33	3	7	01	8	12.0
30	18.4	15.0	17.0	83	1018.9	1	1	9	07	2	8	02	1	-
31	22.0	12.4	14.4	51	1019.6	0	0	9	35	1	7	01	0	-

Godz. 01

DNI	TEMPERATURA POWIETRZA	TEMPERATURA PUNKTU ROSY	PRĘŻNOŚĆ PARY WODNEJ	WILGOTNOŚĆ WZGLĘDNA	CIŚNIENIE ATMOSFERYCZNE	ZACHMURZENIE			WIATR		WIDZIALNOŚĆ	POGODA		OPAD
	T	T_d	e	U	P_o	N	N_h	h	dd	v	V	ww	W	R
1	14.7	11.5	13.6	89	1022.0	0	0	9	00	0	7	01	1	-
2	13.8	13.0	15.0	96	1023.7	0	0	9	00	0	4	10	1	-
3	15.3	13.8	15.8	91	1022.1	0	0	9	00	0	7	02	1	-
4	14.8	12.3	14.3	85	1017.8	0	0	9	00	0	7	02	1	-
5	15.7	15.2	17.2	95	1014.0	4	4	9	00	0	5	10	8	0.2
6	15.0	14.0	16.0	93	1013.8	0	0	9	03	2	7	02	1	-
7	15.3	14.5	16.5	94	1014.4	0	0	9	07	2	6	10	0	-
8	16.6	15.7	17.8	94	1013.5	0	0	9	00	0	6	10	9	6.1
9	17.0	15.2	17.3	93	1014.7	8	8	4	27	3	6	10	2	-
10	11.4	9.5	11.9	89	1017.9	0	0	9	00	0	6	10	0	-
11	10.0	8.2	10.9	89	1019.9	0	0	9	00	0	6	10	0	-
12	12.2	10.6	12.8	93	1015.7	0	0	9	14	1	7	02	1	-
13	15.2	13.7	15.7	91	1010.3	8	8	5	24	1	6	10	9	0.7
14	13.4	12.8	14.8	95	1012.5	8	8	5	26	3	4	10	2	-
15	14.9	13.5	15.5	92	1010.9	3	3	6	00	0	5	10	1	-
16	17.1	15.3	17.4	93	1003.2	2	0	9	11	1	7	03	1	-
17	15.1	13.9	15.9	93	1010.3	0	0	9	00	0	6	10	0	-
18	18.5	17.9	20.5	95	1006.9	8	8	5	03	7	6	95	2	8.0
19	13.3	11.1	13.2	86	1012.1	6	6	9	24	5	6	10	1	-
20	12.6	11.0	13.1	93	1010.2	6	1	6	23	3	6	10	1	-
21	14.2	12.5	14.5	93	1011.6	3	1	9	21	4	7	03	1	-
22	14.4	13.4	15.4	93	1012.3	3	3	9	22	3	7	01	6	1.0
23	15.0	14.0	16.0	93	1009.6	8	5	5	26	2	7	21	2	0.4
24	9.9	9.3	11.7	95	1009.2	2	0	9	22	2	6	10	1	-
25	8.6	8.2	10.9	97	1004.3	7	7	6	22	3	4	10	4	-
26	10.6	8.5	11.1	87	1005.9	7	7	5	27	4	7	03	1	-
27	12.8	12.0	14.0	94	1007.1	8	8	4	25	5	7	03	6	1.3
28	11.9	9.9	12.2	88	1009.0	8	8	4	27	6	7	61	2	1.1
29	14.6	13.2	15.2	92	1010.2	7	7	4	03	1	6	10	9	4.0
30	14.6	14.0	16.0	95	1015.1	8	8	4	35	2	6	10	8	1.2
31	11.2	10.5	12.7	95	1020.3	0	0	9	00	0	6	10	0	-

Godz. 07

DNI	TEMPERATURA POWIETRZA	TEMPERATURA PUNKTU ROSY	PRĘŻNOŚĆ PARY WODNEJ	WILGOTNOŚĆ WZGLĘDNA	CIŚNIENIE ATMOSFERYCZNE	ZACHMURZENIE			WIATR		WIDZIALNOŚĆ	POGODA		OPAD
	T	T_d	e	U	P_o	N	N_h	h	dd	v	V	ww	W	R
1	15.7	12.6	14.6	82	1022.3	5	4	9	00	0	7	03	1	-
2	15.3	15.0	17.0	98	1023.4	7	7	5	00	0	5	10	4	-
3	19.5	15.6	17.7	78	1020.8	1	1	6	20	1	5	10	0	-
4	17.6	15.8	18.0	93	1016.8	7	7	6	36	2	6	10	1	-
5	16.0	16.0	18.2	103	1013.9	8	8	9	02	2	3	46	8	0.2
6	15.9	15.6	17.7	98	1014.0	8	8	4	09	2	4	28	4	-
7	15.3	15.2	17.2	99	1014.3	8	8	2	07	1	3	42	1	-
8	16.2	15.7	17.8	97	1014.6	7	7	2	24	2	4	10	1	-
9	15.9	15.2	17.2	95	1014.8	8	8	2	28	3	4	51	2	0.0
10	14.4	10.6	12.8	78	1019.4	3	0	9	00	0	6	10	0	-
11	13.9	9.4	11.8	74	1019.3	1	0	9	00	0	5	10	0	-
12	15.5	11.4	13.5	77	1013.7	3	1	9	11	1	6	10	0	-
13	15.5	14.6	16.6	96	1010.4	8	8	6	24	1	4	10	2	-
14	14.6	14.2	16.2	98	1013.8	8	8	4	25	2	4	28	4	-
15	19.3	14.4	16.4	73	1007.8	7	7	6	11	4	7	02	1	-
16	19.1	16.0	18.2	82	1004.1	8	6	5	24	3	6	60	1	0.0
17	19.0	14.9	16.9	77	1008.8	1	1	9	09	1	7	02	0	-
18	16.3	15.9	18.1	93	1005.5	8	8	4	33	1	6	60	9	1.8
19	14.6	11.6	13.7	82	1012.3	7	7	5	23	4	7	03	1	-
20	16.1	13.2	15.2	83	1009.9	6	2	6	24	5	7	01	2	-
21	17.9	13.0	15.0	73	1010.9	5	2	6	21	3	8	03	1	-
22	15.3	14.8	16.8	97	1012.4	8	5	5	26	2	5	10	1	-
23	14.0	11.2	13.3	83	1010.1	6	5	6	29	4	7	03	6	1.4
24	11.9	10.3	12.5	93	1006.3	8	3	6	20	3	7	02	1	-
25	10.9	9.4	11.8	91	1003.5	8	8	4	25	2	6	20	2	0.0
26	12.4	11.0	13.1	91	1006.1	7	7	5	24	5	6	10	6	0.1
27	13.2	12.2	14.2	94	1007.3	8	5	3	27	6	6	10	6	0.8
28	11.4	10.7	12.9	95	1006.3	8	7	2	26	8	6	63	6	17.6
29	14.2	12.8	14.8	92	1011.1	8	8	2	30	1	6	10	2	-
30	15.1	14.6	16.6	97	1016.3	7	7	5	02	1	6	10	6	1.0
31	12.6	12.2	14.2	98	1020.9	1	1	5	00	0	4	28	4	-

Godz. 13

1	18.1	15.6	17.7	85	1023.0	8	6	5	16	3	7	80	2	0.3
2	24.5	12.8	14.8	48	1021.5	6	4	6	36	1	7	02	2	-
3	24.8	13.2	15.2	48	1018.5	4	4	7	27	2	8	02	1	-
4	24.3	12.6	14.6	48	1014.7	6	6	6	02	1	8	03	1	-
5	23.6	15.2	17.3	59	1012.7	4	4	6	02	3	7	02	4	-
6	21.4	15.5	17.6	69	1013.7	6	6	5	05	3	7	01	2	-
7	25.2	16.3	18.5	57	1012.2	4	4	6	07	5	7	29	4	-
8	22.1	17.7	20.3	76	1013.7	8	8	4	32	4	6	29	2	-
9	18.4	13.1	15.1	72	1015.7	7	6	5	30	3	7	01	6	1.9
10	19.3	8.2	10.9	49	1019.2	4	3	5	02	4	8	02	0	-
11	21.9	10.9	13.0	49	1017.8	4	4	7	06	2	8	01	1	-
12	21.9	15.5	17.6	67	1011.7	5	5	5	10	4	7	01	1	-
13	17.1	15.3	17.4	93	1009.6	7	7	5	14	2	5	17	8	26.7
14	20.2	13.5	15.5	66	1012.6	5	5	5	24	1	7	03	2	-
15	21.7	15.5	17.6	68	1005.7	7	5	6	10	5	7	01	2	-
16	22.1	15.5	17.6	65	1007.8	7	6	5	27	4	7	01	8	0.2
17	28.2	17.4	19.9	52	1006.5	5	4	6	24	4	8	03	1	-
18	14.2	13.4	15.4	96	1009.6	8	6	3	28	4	5	63	5	4.2
19	20.1	9.5	11.9	53	1010.9	5	4	5	27	4	7	02	2	-
20	19.7	12.9	14.9	65	1009.8	7	7	5	24	5	7	02	8	0.0
21	24.7	13.1	15.1	48	1009.3	7	1	6	22	8	8	01	1	-
22	18.9	14.3	16.3	75	1011.7	7	5	5	25	4	7	03	6	0.1
23	19.9	9.5	11.9	51	1008.9	5	4	5	29	7	8	01	2	-
24	14.0	13.0	15.0	93	1003.3	8	6	3	12	3	7	61	6	3.0
25	15.6	9.9	12.2	69	1003.6	5	5	5	30	5	8	01	8	0.2
26	17.8	10.6	12.8	63	1005.5	6	6	5	25	7	7	01	2	-
27	17.6	13.2	15.2	75	1006.8	7	5	4	30	6	7	03	8	14.2
28	14.4	13.8	15.8	93	1004.9	8	8	2	27	5	6	51	6	6.3
29	14.6	13.2	15.2	92	1012.0	8	6	3	32	5	5	63	6	6.6
30	20.4	12.9	14.9	63	1017.2	5	5	6	34	4	7	01	2	-
31	22.3	17.0	19.4	72	1019.9	5	5	5	08	2	6	05	1	-

Godz. 19

1	18.6	15.8	17.9	84	1022.4	8	8	5	25	1	7	02	8	0.5
2	22.6	14.2	16.2	59	1020.4	5	2	7	36	1	7	03	2	-
3	23.9	11.4	13.5	45	1017.3	3	3	7	36	1	8	03	0	-
4	18.9	15.3	17.4	79	1013.9	6	4	5	12	1	7	29	8	0.1
5	20.5	17.5	20.0	83	1012.5	5	3	6	36	1	7	03	8	0.0
6	21.1	16.4	18.6	75	1012.9	2	1	6	11	2	7	01	1	-
7	22.7	16.9	19.3	73	1011.7	6	3	6	19	2	7	03	1	-
8	20.3	16.8	19.1	83	1013.7	8	8	5	29	5	6	10	9	-
9	18.5	11.5	13.6	64	1015.5	4	4	5	02	1	7	01	1	-
10	19.3	9.4	11.8	52	1018.3	3	1	6	35	1	7	01	1	-
11	19.1	12.5	14.5	65	1014.9	3	2	6	18	1	7	02	1	-
12	20.1	14.6	16.6	73	1009.6	8	8	5	26	3	7	17	2	-
13	15.6	14.7	16.7	94	1010.8	6	4	9	25	3	5	10	9	14.0
14	21.4	14.7	16.7	65	1010.8	0	0	9	06	1	7	01	1	-
15	20.7	16.1	18.3	75	1003.4	5	2	9	12	4	7	01	1	-
16	23.3	13.6	15.6	55	1008.4	0	0	9	27	2	8	01	1	-
17	25.2	17.8	20.4	68	1005.3	7	7	5	31	5	6	80	1	0.0
18	16.9	12.7	14.7	77	1010.2	3	1	6	23	2	7	01	6	1.4
19	17.6	12.8	14.8	74	1009.5	4	3	7	20	3	7	03	1	-
20	20.9	12.6	14.6	59	1008.8	6	5	5	26	4	8	01	8	0.0
21	18.3	14.7	16.7	79	1010.8	8	3	6	21	4	7	01	9	0.0
22	17.5	13.7	15.7	78	1009.3	7	3	6	21	2	7	02	2	-
23	14.4	11.3	13.4	81	1009.8	7	7	5	30	4	7	29	8	0.1
24	13.2	11.2	13.3	87	1004.2	6	5	5	26	3	7	01	9	4.8
25	15.5	11.4	13.5	77	1004.3	4	2	5	25	5	8	01	1	-
26	16.0	11.4	13.5	74	1006.4	7	7	5	26	4	7	02	8	0.3
27	14.2	10.7	12.9	83	1009.2	8	8	4	29	4	7	02	9	7.4
28	16.5	15.4	17.5	93	1007.3	8	8	3	27	3	6	95	5	11.5
29	15.9	14.8	16.8	94	1012.9	7	7	5	32	3	6	10	6	3.6
30	18.3	13.6	15.6	74	1018.1	1	1	6	36	1	7	02	1	-
31	20.3	13.0	15.0	68	1018.6	0	0	9	00	0	7	01	1	-

Godz. 01

DNI	TEMPERATURA POWIETRZA	TEMPERATURA PUNKTU ROSY	PRĘŻNOŚĆ PARY WODNEJ	WILGOTNOŚĆ WZGLĘDNA	CIŚNIENIE ATMOSFERYCZNE	ZACHMURZENIE			WIATR		WIDZIALNOŚĆ	POGODA		OPAD
	T	T_d	e	U	P_o	N	N_h	h	dd	v	V	ww	W	R
1	17.2	16.6	18.9	95	1019.2	8	6	4	36	4	5	61	2	9.4
2	16.2	16.0	18.2	99	1022.3	8	8	5	00	0	7	02	2	-
3	14.7	14.3	16.3	98	1020.8	0	0	9	27	1	7	01	1	-
4	14.6	14.4	16.4	99	1016.8	0	0	9	29	1	7	02	9	1.9
5	14.4	14.4	16.4	100	1014.0	9	9	•	00	0	3	47	1	-
6	13.1	13.1	15.1	100	1013.5	0	0	9	00	0	4	10	1	-
7	16.2	16.2	18.4	100	1015.3	6	6	6	08	2	6	10	9	0.1
8	15.8	15.8	17.9	100	1014.3	0	0	9	12	2	5	10	0	-
9	17.9	17.6	20.1	98	1013.3	8	8	3	28	4	4	10	6	0.0
10	14.9	14.9	16.9	100	1016.5	8	8	5	00	0	7	02	2	-
11	15.4	15.2	17.3	99	1018.3	8	6	5	33	3	7	01	2	-
12	14.7	14.7	16.7	100	1015.6	8	8	5	00	0	6	10	2	-
13	14.3	13.9	15.9	98	1011.6	7	3	5	00	0	6	60	9	13.3
14	15.9	15.6	17.7	98	1011.1	8	8	5	00	0	7	02	2	-
15	13.4	13.4	15.4	100	1013.3	0	0	9	00	0	4	10	1	-
16	16.6	16.6	18.9	100	1006.3	4	4	6	12	2	6	10	1	-
17	15.2	15.2	17.3	100	1011.1	2	2	7	00	0	6	10	0	-
18	16.9	16.9	19.2	100	1007.0	0	0	9	00	0	7	02	0	-
19	12.6	12.6	14.6	100	1010.7	3	3	9	27	2	6	10	1	-
20	12.3	12.3	14.3	100	1010.4	0	0	9	24	1	6	10	1	-
21	15.3	15.0	17.0	98	1011.4	4	4	6	00	0	7	02	0	-
22	16.7	16.2	18.4	97	1012.9	8	6	5	24	1	6	61	9	17.3
23	15.1	15.1	17.2	100	1010.1	8	7	5	26	1	6	60	6	0.6
24	12.1	12.1	14.1	100	1009.0	5	3	6	28	1	6	10	1	-
25	12.3	12.3	14.3	100	1003.8	8	6	5	30	2	7	60	6	0.5
26	11.2	11.2	13.3	100	1004.3	4	4	6	27	3	6	10	0	-
27	13.8	13.6	15.6	99	1006.5	5	5	6	26	3	6	10	2	-
28	12.7	12.7	14.7	100	1005.1	8	5	2	25	8	6	63	6	7.3
29	15.5	15.5	17.6	100	1005.5	8	8	5	33	6	7	29	8	9.9
30	13.1	13.1	15.1	100	1013.4	0	0	9	00	0	7	02	8	0.0
31	13.1	13.1	15.1	100	1019.4	0	0	9	27	3	6	10	0	-

Godz. 07

DNI	TEMPERATURA POWIETRZA	TEMPERATURA PUNKTU ROSY	PRĘŻNOŚĆ PARY WODNEJ	WILGOTNOŚĆ WZGLĘDNA	CIŚNIENIE ATMOSFERYCZNE	ZACHMURZENIE			WIATR		WIDZIALNOŚĆ	POGODA		OPAD
	T	T_d	e	U	P_o	N	N_h	h	dd	v	V	ww	W	R
1	14.9	14.6	16.6	98	1020.5	8	6	2	02	2	6	63	6	15.0
2	18.0	17.3	19.7	95	1021.5	6	2	6	31	2	7	01	6	0.0
3	17.2	17.0	19.4	99	1020.5	5	5	9	34	1	6	10	1	-
4	16.3	15.8	17.9	97	1016.4	7	7	6	35	2	6	10	1	-
5	16.3	15.8	17.9	97	1013.6	8	8	2	07	1	6	10	4	-
6	15.1	15.1	17.2	100	1014.5	9	9	•	00	0	3	43	4	-
7	18.0	18.0	20.6	100	1015.0	5	1	7	13	1	6	10	2	-
8	16.4	16.4	18.6	100	1014.5	7	7	9	00	0	3	42	4	-
9	17.2	16.9	19.2	98	1013.7	8	8	4	30	4	5	81	6	5.6
10	15.3	11.0	13.1	76	1017.6	7	7	7	31	5	7	03	1	-
11	14.5	14.5	16.5	100	1017.9	8	6	2	35	4	5	61	6	1.8
12	16.0	15.7	17.8	98	1014.5	8	8	3	00	0	6	10	2	-
13	17.8	15.0	17.0	83	1010.7	5	3	9	00	0	7	02	6	0.1
14	16.0	16.0	18.2	100	1012.5	8	5	4	00	0	4	28	6	0.8
15	18.2	17.9	20.5	98	1011.8	3	1	7	19	3	6	10	0	-
16	21.1	17.8	20.4	81	1004.8	4	4	9	20	4	6	10	1	-
17	18.0	17.7	20.2	98	1011.3	2	2	9	00	0	6	10	0	-
18	21.8	19.0	22.0	84	1004.5	7	7	6	25	3	6	10	1	-
19	15.8	12.9	14.9	83	1012.1	2	0	9	27	7	6	10	0	-
20	16.1	13.6	15.6	85	1010.1	3	3	9	23	3	6	10	1	-
21	18.7	16.0	18.2	85	1012.5	2	2	9	24	2	7	02	0	-
22	17.4	17.1	19.5	98	1012.9	7	7	5	00	0	7	02	6	0.5
23	15.1	15.1	17.2	100	1009.2	8	6	6	23	2	6	60	1	0.0
24	14.9	13.4	15.4	91	1007.8	5	5	7	20	2	6	10	1	-
25	11.0	11.0	13.1	100	1003.3	6	3	3	27	3	5	10	6	0.0
26	13.0	12.2	14.2	94	1004.6	6	6	5	28	6	6	10	1	-
27	13.4	13.4	15.4	100	1006.0	8	5	3	27	5	5	63	6	1.4
28	12.1	12.1	14.1	100	1002.3	8	6	2	30	9	6	61	6	5.9
29	13.0	13.0	15.0	100	1008.2	8	8	3	32	3	6	10	1	-
30	15.3	15.3	17.4	100	1014.7	6	6	4	34	2	6	10	8	0.8
31	13.3	13.3	15.3	100	1020.4	6	6	2	28	2	3	42	1	-

Godz. 13

1	17.2	15.8	17.9	92	1022.3	8	6	5	35	1	6	10	6	4.3
2	23.8	16.4	18.7	64	1020.7	6	6	6	36	2	7	02	2	-
3	23.8	13.6	15.6	53	1018.3	5	5	7	03	6	8	02	1	-
4	19.0	18.3	21.0	95	1014.6	6	6	5	00	0	6	95	2	13.0
5	18.7	18.7	21.6	100	1013.3	6	4	5	05	2	7	25	2	0.8
6	22.7	19.0	22.0	80	1014.3	5	5	5	15	3	6	10	4	-
7	25.8	18.0	20.6	62	1013.1	2	2	6	12	5	7	01	1	-
8	25.9	18.9	21.8	65	1011.8	4	4	6	09	2	7	02	4	-
9	19.5	18.0	20.6	91	1013.7	8	5	4	30	5	6	10	8	11.7
10	18.0	12.0	14.0	67	1017.7	6	6	5	35	7	8	01	1	-
11	15.1	14.5	16.5	96	1017.8	8	8	3	36	3	6	60	5	0.3
12	29.9	17.7	20.3	82	1012.5	5	5	5	12	2	7	03	1	-
13	24.0	15.7	17.8	59	1009.4	5	5	6	26	1	7	03	1	-
14	21.2	16.3	18.5	74	1012.8	5	5	5	31	4	6	10	2	-
15	24.8	15.8	18.0	57	1008.9	3	2	6	19	7	7	03	1	-
16	25.4	20.7	24.4	75	1006.7	5	5	5	26	8	7	25	1	0.1
17	27.6	18.4	21.1	57	1008.8	5	5	6	16	3	7	03	1	-
18	23.3	21.9	26.2	91	1004.5	8	3	5	30	4	6	29	8	0.1
19	19.9	13.6	15.6	67	1011.0	6	6	6	28	8	7	02	1	-
20	21.7	12.9	14.9	58	1009.1	7	7	6	26	6	7	03	1	-
21	25.8	13.4	15.4	46	1011.2	5	5	6	24	5	8	03	1	-
22	22.1	17.4	19.9	75	1011.1	7	7	6	25	1	8	03	1	-
23	18.8	14.6	16.6	76	1009.1	7	7	5	29	4	7	03	6	0.7
24	16.8	15.1	17.1	90	1005.2	8	4	6	02	2	6	61	2	0.0
25	17.4	11.0	13.1	66	1002.8	7	7	5	30	7	7	01	1	-
26	14.8	14.5	16.5	98	1005.2	6	6	4	27	4	7	95	2	1.3
27	16.7	16.2	18.4	97	1005.8	8	5	4	24	3	7	25	6	2.4
28	17.8	17.3	19.7	96	1002.4	6	6	5	35	7	7	25	6	3.6
29	19.8	12.4	14.4	63	1008.9	5	5	5	36	1	8	02	8	0.0
30	17.1	16.5	18.8	95	1015.8	5	5	4	34	3	7	17	8	3.6
31	22.8	13.2	15.2	55	1019.8	5	5	7	29	2	8	02	4	-

Godz. 19

1	18.0	16.9	19.3	93	1021.6	7	7	6	33	4	7	03	2	-
2	22.0	17.5	20.0	76	1020.1	1	1	7	03	3	7	01	1	-
3	22.2	15.4	17.5	65	1016.2	4	4	7	35	4	8	03	1	-
4	17.6	16.5	18.8	93	1013.5	6	2	5	24	1	7	01	9	4.7
5	18.3	17.8	20.4	97	1012.8	5	5	5	00	0	7	03	8	0.9
6	20.4	19.8	23.1	96	1014.7	6	6	5	09	3	6	10	9	-
7	22.3	19.4	22.5	84	1012.9	3	3	7	09	2	7	01	9	-
8	18.6	17.7	20.3	94	1012.6	8	3	6	31	2	6	91	8	0.3
9	18.5	15.6	17.7	83	1014.2	6	6	6	33	4	7	01	8	0.4
10	17.2	15.6	17.7	91	1017.9	8	6	6	00	0	7	01	2	-
11	16.5	15.9	18.1	95	1016.3	7	7	5	00	0	7	02	6	0.7
12	19.0	17.7	20.3	92	1010.4	8	6	5	36	2	7	17	8	0.8
13	20.2	18.0	20.6	87	1010.2	6	6	9	25	1	7	01	9	0.0
14	21.1	18.0	20.6	82	1012.2	3	0	9	25	1	6	10	1	-
15	21.7	18.3	21.0	81	1007.3	6	6	6	15	1	7	02	8	0.0
16	23.9	19.2	22.3	75	1009.2	0	0	9	31	2	7	01	1	-
17	25.7	21.9	26.3	83	1006.6	0	0	9	00	0	7	01	1	-
18	17.0	15.4	17.5	91	1009.5	6	6	5	33	6	7	01	9	0.7
19	19.0	14.2	16.2	74	1010.0	3	3	7	26	2	7	01	8	0.0
20	21.0	14.7	16.7	67	1009.5	2	2	9	27	3	7	01	1	-
21	20.3	16.3	18.5	77	1011.6	8	6	5	21	8	7	95	2	19.0
22	16.6	16.6	18.9	100	1010.1	8	5	5	21	1	6	61	8	1.0
23	18.7	14.4	16.4	75	1008.3	3	3	7	24	2	7	01	1	-
24	14.9	13.7	15.7	93	1003.0	8	4	5	21	4	7	03	9	3.7
25	16.3	12.1	14.1	76	1003.2	2	2	9	29	4	7	01	1	-
26	15.3	14.3	16.3	93	1005.7	5	5	7	26	3	7	02	9	0.7
27	14.5	14.5	16.5	100	1005.5	8	5	3	27	6	6	61	8	2.9
28	16.3	15.1	17.1	93	1004.3	6	4	7	33	3	8	01	2	-
29	16.1	14.5	16.5	93	1010.7	3	3	6	35	2	7	01	8	1.7
30	19.0	16.7	19.0	87	1016.5	3	3	5	30	3	8	01	9	-
31	20.6	16.6	18.9	78	1019.6	0	0	9	11	1	7	02	1	-

Godz. 01

DNI	TEMPERATURA POWIETRZA	TEMPERATURA PUNKTU ROSY	PRĘŻNOŚĆ PARY WODNEJ	WILGOTNOŚĆ WZGLĘDNA	CIŚNIENIE ATMOSFERYCZNE	ZACHMURZENIE			WIATR		WIDZIALNOŚĆ	POGODA		OPAD
	T	T_d	e	U	P_o	N	N_h	h	dd	v	V	ww	W	R
1	15.9	15.0	17.0	94	1021.6	8	8	5	09	1	6	10	6	0.8
2	14.7	14.2	16.2	97	1023.6	5	2	6	00	0	6	10	1	-
3	16.5	15.6	17.7	94	1021.4	0	0	9	00	0	8	02	1	-
4	15.1	12.4	14.4	84	1017.8	0	0	9	09	2	7	02	0	-
5	14.5	13.9	15.9	97	1014.2	8	8	5	24	1	6	10	1	-
6	14.7	14.1	16.1	96	1013.8	6	6	9	00	0	6	10	1	-
7	15.2	14.4	16.4	94	1015.2	0	0	9	01	2	5	10	1	-
8	16.7	15.8	17.9	94	1014.0	0	0	9	09	1	7	02	1	-
9	16.3	15.7	17.8	96	1015.2	8	8	4	24	1	6	60	9	2.1
10	12.4	11.2	13.3	93	1017.8	0	0	9	00	0	7	02	0	-
11	11.5	8.4	11.0	81	1019.7	0	0	9	34	1	7	02	0	-
12	11.3	10.3	12.5	94	1016.0	0	0	9	03	2	7	02	0	-
13	15.5	14.6	16.6	94	1010.6	5	2	9	00	0	5	10	2	-
14	13.8	13.2	15.2	97	1012.4	6	6	9	21	1	5	10	2	-
15	15.7	15.0	17.0	95	1011.3	3	2	5	36	2	5	10	1	-
16	15.6	15.1	17.1	95	1004.3	3	0	9	01	3	5	10	1	-
17	14.9	13.4	15.4	91	1011.2	0	0	9	00	0	7	02	0	-
18	19.5	18.0	20.6	91	1006.5	8	8	9	99	1	6	10	1	-
19	13.2	11.4	13.5	89	1011.9	3	2	9	23	3	6	10	1	-
20	12.9	11.3	13.4	93	1011.0	0	0	9	00	0	6	10	1	-
21	14.8	13.4	15.4	92	1011.8	4	4	9	21	1	7	01	1	-
22	16.0	15.1	17.1	94	1012.9	8	8	5	00	0	7	03	6	0.5
23	15.3	14.5	16.5	94	1010.2	8	8	9	23	2	7	02	2	-
24	11.6	11.0	13.1	95	1009.7	2	2	9	33	1	6	10	8	0.4
25	8.9	7.8	10.6	93	1005.6	0	0	9	00	0	6	10	1	-
26	11.2	10.4	12.6	95	1006.5	8	5	5	23	4	5	10	1	-
27	13.0	12.2	14.2	94	1007.7	8	8	6	24	4	6	60	2	0.0
28	11.7	10.6	12.8	94	1008.9	8	8	4	25	5	7	61	2	0.9
29	14.3	13.7	15.7	97	1009.4	5	5	5	30	3	6	10	8	3.8
30	14.5	13.3	15.3	93	1015.2	7	3	6	32	1	8	01	8	0.3
31	11.5	10.9	13.0	95	1020.1	0	0	9	30	1	7	02	0	-

Godz. 07

DNI	TEMPERATURA POWIETRZA	TEMPERATURA PUNKTU ROSY	PRĘŻNOŚĆ PARY WODNEJ	WILGOTNOŚĆ WZGLĘDNA	CIŚNIENIE ATMOSFERYCZNE	ZACHMURZENIE			WIATR		WIDZIALNOŚĆ	POGODA		OPAD
	T	T_d	e	U	P_o	N	N_h	h	dd	v	V	ww	W	R
1	16.7	13.6	15.6	82	1022.2	7	3	6	08	1	6	21	2	0.0
2	16.1	15.3	17.4	95	1023.2	7	7	6	25	1	5	10	2	-
3	17.3	13.3	15.3	78	1021.5	3	1	6	99	1	6	10	1	-
4	16.7	14.5	16.5	85	1017.3	7	5	5	19	1	5	10	1	-
5	17.6	16.2	18.4	92	1013.9	8	8	5	06	1	5	10	2	-
6	16.7	16.2	18.4	97	1014.3	8	8	3	05	1	5	10	1	-
7	16.9	16.3	18.5	96	1014.3	8	8	2	36	1	4	28	1	-
8	18.1	16.4	18.6	90	1014.6	3	1	9	24	4	5	10	4	-
9	16.5	15.5	17.6	94	1014.9	8	8	4	23	3	5	10	6	0.3
10	15.0	9.7	12.0	73	1018.9	1	1	5	32	3	8	03	0	-
11	14.5	12.5	14.5	88	1019.2	2	0	9	22	2	0	10	0	-
12	13.4	12.6	14.6	95	1014.6	7	7	6	02	1	5	10	1	-
13	15.5	14.4	16.4	93	1010.7	7	3	7	00	0	5	10	2	-
14	15.2	14.4	16.4	94	1013.5	8	8	2	26	2	4	10	2	-
15	16.0	15.2	17.3	95	1009.6	7	7	5	03	3	5	10	1	-
16	17.9	16.4	18.6	91	1004.7	3	3	9	00	0	5	10	1	-
17	17.9	15.4	17.5	85	1010.1	1	1	9	04	1	6	10	0	-
18	18.3	16.8	19.1	91	1005.7	6	6	4	27	2	7	01	2	-
19	15.9	13.0	15.0	83	1013.1	3	3	4	24	5	6	10	1	-
20	13.9	12.2	14.2	93	1010.7	7	1	6	00	0	6	10	1	-
21	16.6	13.3	15.3	82	1012.0	4	1	9	00	0	7	01	1	-
22	15.9	15.1	17.2	95	1013.3	6	4	9	24	1	6	10	1	-
23	14.7	14.3	16.3	98	1010.8	8	6	3	21	3	5	61	6	8.8
24	11.1	10.7	12.9	97	1007.1	8	6	6	99	2	5	61	1	1.2
25	11.3	9.7	12.0	90	1004.2	7	2	6	24	1	6	10	1	-
26	12.7	10.6	12.8	87	1006.5	7	5	5	25	4	6	10	6	0.1
27	13.6	12.6	14.6	93	1007.7	8	8	4	25	5	5	10	6	0.5
28	11.5	10.9	13.0	96	1006.1	8	6	2	25	8	5	61	6	6.6
29	15.0	13.0	15.0	88	1010.3	5	4	5	26	4	6	10	1	-
30	15.7	14.6	16.6	93	1016.7	7	2	6	29	1	7	02	2	-
31	12.5	12.3	14.3	99	1020.6	8	8	4	21	1	2	44	4	-

Godz. 13

1	18.7	14.0	16.0	75	1023.4	8	6	6	12	1	7	03	6	0.0
2	24.3	16.4	18.7	61	1021.6	6	4	6	02	2	7	03	1	-
3	25.3	12.5	14.5	45	1018.9	5	5	6	34	4	8	02	2	-
4	22.9	15.7	17.8	63	1015.6	7	5	6	03	4	7	03	2	-
5	21.7	16.2	18.4	71	1013.5	7	7	5	33	4	7	80	2	0.0
6	21.6	16.4	18.7	73	1014.2	3	3	5	06	4	6	10	1	-
7	23.6	16.9	19.3	65	1013.3	3	1	5	35	2	6	10	1	-
8	21.7	17.5	20.0	77	1013.8	7	7	5	25	6	5	10	1	-
9	19.0	14.2	16.2	74	1015.5	7	6	5	26	5	7	02	6	0.1
10	20.3	9.7	12.0	51	1019.0	5	4	6	32	4	8	03	1	-
11	19.4	12.2	14.2	63	1017.8	7	7	6	05	2	7	03	1	-
12	20.6	14.8	16.8	69	1012.6	5	5	5	07	3	6	10	2	-
13	20.2	15.1	17.2	73	1009.6	6	1	6	20	2	6	05	9	0.1
14	21.4	14.5	16.5	64	1013.2	6	6	5	27	2	6	05	2	-
15	20.0	18.0	20.6	88	1007.7	8	8	5	05	2	5	61	2	1.4
16	23.3	17.1	19.5	68	1007.8	7	4	5	26	6	7	02	1	-
17	27.4	16.1	18.3	50	1007.5	3	2	6	04	1	7	03	0	-
18	15.6	14.5	16.5	93	1008.9	8	6	4	26	7	5	60	2	0.0
19	20.2	12.1	14.1	57	1011.5	5	3	5	24	5	7	01	1	-
20	21.8	12.4	14.4	55	1009.9	6	4	6	23	7	7	02	2	-
21	25.6	13.8	15.8	48	1010.1	6	3	6	20	5	8	01	1	-
22	19.2	14.6	16.6	75	1012.0	8	6	7	26	3	6	10	2	-
23	20.0	10.9	13.0	56	1009.6	6	6	5	27	4	7	02	6	0.3
24	14.9	12.2	14.2	84	1004.7	8	6	6	12	2	7	02	6	1.1
25	15.8	11.3	13.4	75	1003.9	7	5	4	23	4	6	10	2	-
26	18.5	10.1	12.4	59	1005.7	6	5	5	25	8	7	01	8	0.3
27	16.0	14.1	16.1	88	1007.7	7	4	4	25	4	6	25	6	5.1
28	13.7	12.7	14.7	93	1006.9	8	8	3	25	7	6	10	6	3.0
29	16.1	14.2	16.2	88	1011.4	8	6	5	29	4	7	02	6	5.9
30	20.8	13.8	15.8	65	1017.0	6	6	5	29	3	7	03	2	-
31	22.6	12.7	14.7	53	1020.1	3	3	6	99	1	7	01	4	-

Godz. 19

1	19.0	15.8	17.9	81	1022.6	6	6	9	25	2	7	01	2	-
2	23.5	16.9	19.2	67	1020.5	5	5	9	00	0	8	01	2	-
3	22.6	15.5	17.6	64	1017.2	2	1	7	03	2	8	01	1	-
4	20.3	15.3	17.4	73	1014.0	6	2	6	28	2	7	01	8	0.3
5	20.3	16.6	18.9	79	1013.0	6	1	6	03	2	8	01	8	0.9
6	21.0	16.4	18.6	75	1013.4	2	1	6	04	3	6	10	1	-
7	23.7	18.8	21.7	74	1011.9	3	2	6	11	2	7	02	0	-
8	17.2	16.6	18.9	96	1014.6	8	6	5	23	3	5	95	9	6.8
9	18.8	13.8	15.8	73	1015.5	3	1	6	27	1	7	01	1	-
10	19.0	10.0	12.3	56	1018.4	3	2	7	33	3	8	01	1	-
11	19.2	13.0	15.0	67	1015.8	2	1	9	09	3	7	01	1	-
12	21.0	15.4	17.5	73	1010.2	7	0	9	10	1	6	05	2	-
13	16.4	14.5	16.5	89	1010.8	6	3	6	22	2	5	10	9	0.0
14	21.3	15.4	17.5	69	1011.3	1	1	9	05	1	6	05	1	-
15	19.8	17.9	20.5	89	1005.5	5	1	6	05	4	6	10	8	3.0
16	23.1	15.4	17.5	61	1009.5	1	1	9	24	1	8	01	1	-
17	26.3	19.3	22.4	66	1006.4	3	1	9	00	0	7	03	1	-
18	14.8	13.7	15.7	82	1010.9	2	1	5	23	4	6	10	6	0.0
19	17.3	10.7	12.9	65	1010.6	2	2	9	24	1	7	01	8	0.0
20	20.4	13.1	15.1	63	1009.6	5	4	5	23	5	7	02	1	-
21	17.5	15.3	17.4	87	1011.9	8	6	5	21	2	7	21	9	1.4
22	17.5	14.5	16.6	83	1010.0	7	5	9	22	1	7	01	6	0.1
23	16.3	12.6	14.6	79	1009.1	6	6	5	24	1	7	03	1	-
24	13.3	11.3	13.4	88	1005.0	6	6	9	25	2	6	10	2	-
25	15.1	11.3	13.4	78	1004.8	3	3	9	24	3	6	10	8	0.0
26	16.1	11.3	13.1	71	1007.0	7	3	6	25	6	7	02	8	0.1
27	15.0	12.8	14.8	87	1008.6	7	3	4	26	6	6	21	9	8.5
28	14.3	13.9	15.9	98	1007.9	8	8	2	26	6	5	21	8	14.5
29	16.4	14.3	16.3	88	1012.8	7	3	5	31	3	8	03	6	1.2
30	18.7	13.8	15.8	74	1017.7	3	2	5	33	3	7	01	1	-
31	20.6	13.7	15.7	64	1019.3	1	1	7	03	1	7	01	0	-

Godz. 01

DNI	TEMPERATURA POWIETRZA	TEMPERATURA PUNKTU ROSY	PRĘŻNOŚĆ PARY WODNEJ	WILGOTNOŚĆ WZGLĘDNA	CIŚNIENIE ATMOSFERYCZNE	ZACHMURZENIE			WIATR		WIDZIALNOŚĆ	POGODA		OPAD
	T	T_d	e	U	P_o	N	N_h	h	dd	v	V	ww	W	R
1	14.8	14.0	16.0	94	1021.4	8	8	4	00	0	6	21	6	20.8
2	15.1	14.3	16.3	94	1023.5	8	8	5	00	0	6	10	2	-
3	14.3	13.7	15.7	97	1021.7	4	4	6	00	0	5	10	1	-
4	14.1	12.4	14.4	90	1017.5	0	0	9	00	0	7	02	0	-
5	14.6	13.8	15.8	94	1014.2	4	4	5	00	0	6	10	8	0.4
6	15.1	14.8	16.8	98	1013.8	7	7	5	00	0	7	02	2	-
7	14.3	13.9	15.9	98	1015.1	9	0	9	00	0	3	44	1	-
8	15.5	14.8	16.8	95	1014.1	0	0	9	00	0	5	10	0	-
9	16.7	16.1	18.3	96	1014.3	8	8	5	00	0	6	21	9	3.8
10	13.3	12.7	14.7	95	1017.4	6	6	9	00	0	6	10	1	-
11	14.7	11.8	13.8	82	1019.1	7	7	5	00	0	7	02	2	-
12	12.8	11.4	13.5	92	1015.7	5	3	9	00	0	7	03	1	-
13	14.4	13.2	15.2	93	1010.7	6	1	5	00	0	7	01	1	-
14	15.1	14.5	16.5	96	1012.0	8	8	5	00	0	5	10	2	-
15	16.4	14.5	16.5	89	1012.0	7	7	5	00	0	6	10	1	-
16	20.3	14.3	16.3	68	1004.4	1	1	9	18	1	7	02	0	-
17	15.1	13.9	15.9	93	1011.9	0	0	9	00	0	6	10	0	-
18	17.8	16.8	19.1	93	1006.0	0	0	9	00	0	7	01	0	-
19	12.3	11.3	13.4	94	1012.2	2	0	9	00	0	7	01	1	-
20	11.6	10.1	12.4	91	1011.9	0	0	9	00	0	6	10	1	-
21	14.7	12.7	14.7	88	1012.0	5	0	9	00	0	7	01	1	-
22	16.1	15.5	17.6	96	1013.0	8	8	5	00	0	6	25	9	10.4
23	14.8	14.5	16.5	98	1010.1	7	7	5	00	0	5	10	8	0.2
24	11.0	10.1	12.4	95	1010.4	0	0	9	00	0	6	10	1	-
25	11.3	9.3	11.7	87	1004.3	7	7	5	00	0	7	02	2	-
26	10.7	9.4	11.8	92	1006.3	7	7	5	00	0	6	10	1	-
27	13.1	11.2	13.3	88	1006.8	7	7	5	00	0	7	02	2	-
28	12.2	9.7	12.0	84	1008.2	8	6	4	27	5	7	61	8	2.4
29	16.0	14.2	16.2	89	1007.4	8	8	5	00	0	7	03	9	0.8
30	14.6	13.8	15.8	94	1013.9	8	8	4	00	0	7	02	8	2.2
31	12.6	12.0	14.0	95	1020.0	7	7	5	00	0	7	03	1	-

Godz. 07

DNI	TEMPERATURA POWIETRZA	TEMPERATURA PUNKTU ROSY	PRĘŻNOŚĆ PARY WODNEJ	WILGOTNOŚĆ WZGLĘDNA	CIŚNIENIE ATMOSFERYCZNE	ZACHMURZENIE			WIATR		WIDZIALNOŚĆ	POGODA		OPAD
	T	T_d	e	U	P_o	N	N_h	h	dd	v	V	ww	W	R
1	14.3	14.1	16.1	99	1022.2	8	8	4	00	0	3	63	4	20.1
2	15.8	14.5	16.5	92	1022.8	7	7	5	00	0	6	10	2	-
3	15.1	14.6	16.6	97	1021.3	3	3	6	00	0	6	10	1	-
4	16.9	14.1	16.1	84	1016.7	6	3	5	00	0	7	03	1	-
5	15.6	14.7	16.7	94	1013.2	8	8	5	00	0	6	10	1	-
6	16.2	15.1	17.1	94	1014.1	7	7	5	00	0	5	10	1	-
7	16.3	15.7	17.8	96	1014.8	4	4	9	00	0	4	28	4	-
8	16.1	15.5	17.6	96	1014.7	0	0	9	00	0	5	10	0	-
9	16.7	15.8	17.9	94	1013.9	8	8	4	29	4	4	10	6	3.9
10	14.6	10.6	12.8	77	1018.7	5	3	5	36	4	7	03	2	-
11	13.6	11.6	13.7	88	1018.7	7	7	5	00	0	8	02	2	-
12	13.1	11.9	13.9	93	1014.4	8	8	5	00	0	7	02	1	-
13	15.0	13.0	15.0	88	1010.7	7	7	5	00	0	7	02	1	-
14	16.3	15.1	17.1	93	1012.8	7	7	5	00	0	5	10	2	-
15	17.2	15.4	17.5	90	1010.0	7	7	5	00	0	6	10	1	-
16	21.0	17.0	19.4	78	1004.1	5	3	5	21	2	7	03	1	-
17	16.7	15.2	17.3	92	1010.3	3	3	9	00	0	6	10	0	-
18	19.5	18.0	20.6	91	1004.3	6	6	5	00	0	8	03	1	-
19	14.3	13.1	15.1	93	1012.9	4	4	5	00	0	8	01	1	-
20	13.3	12.1	14.1	93	1011.1	6	2	9	00	0	6	10	1	-
21	15.3	13.0	15.0	86	1012.9	5	1	9	00	0	8	03	1	-
22	16.5	15.8	17.9	95	1012.8	3	1	6	00	0	9	03	1	-
23	14.5	13.9	15.9	97	1010.1	8	5	4	00	0	4	63	4	1.8
24	11.4	10.9	13.0	96	1007.7	7	7	5	00	0	4	28	4	-
25	10.2	8.8	11.3	91	1003.9	2	1	6	00	0	6	10	1	-
26	11.6	10.4	12.6	92	1006.3	8	4	5	00	0	7	80	2	0.0
27	13.5	12.7	14.7	94	1006.9	8	8	5	00	0	8	02	8	0.4
28	11.6	10.6	12.8	94	1005.2	8	6	4	29	2	6	63	6	3.1
29	15.1	12.4	14.4	84	1009.3	7	7	5	00	0	7	02	8	0.1
30	14.7	14.2	16.2	97	1015.6	8	8	4	00	0	6	10	8	1.8
31	13.5	12.9	14.9	95	1020.7	3	3	5	00	0	6	10	1	-

Godz. 13

1	15.3	14.5	16.5	94	1023.6	8	6	4	00	0	6	10	6	5.4
2	23.1	16.2	18.4	65	1021.3	6	5	6	34	2	7	03	2	-
3	24.6	13.9	15.9	51	1017.7	4	4	6	00	0	8	02	0	-
4	21.0	16.8	19.1	75	1014.6	7	7	5	29	2	8	25	1	0.0
5	19.2	16.4	18.6	84	1012.9	8	8	4	04	3	5	81	2	3.5
6	23.3	15.6	17.7	62	1012.9	4	4	6	03	1	7	03	1	-
7	24.6	15.3	17.4	57	1012.3	5	5	6	04	2	7	02	1	-
8	25.3	18.2	20.9	65	1011.7	5	5	6	32	2	6	17	1	-
9	17.6	15.0	17.0	84	1014.8	8	8	4	32	4	6	10	2	-
10	19.5	10.3	12.5	55	1018.2	7	2	5	29	4	9	03	1	-
11	18.4	11.6	13.7	65	1017.5	6	6	5	35	3	8	01	2	-
12	21.2	15.2	17.3	69	1011.5	5	5	5	04	3	7	02	2	-
13	22.0	14.8	16.8	63	1009.0	7	5	6	00	0	8	02	2	-
14	21.0	15.2	17.3	73	1012.5	5	5	5	00	0	6	10	2	-
15	21.6	14.9	16.9	65	1007.7	8	8	5	27	3	7	03	8	0.3
16	25.7	18.5	21.3	65	1005.9	6	6	6	27	4	7	03	8	0.0
17	26.3	19.5	22.7	69	1006.7	6	6	6	28	2	8	03	1	-
18	18.2	16.9	19.3	93	1005.7	8	8	5	34	5	5	95	1	8.1
19	20.0	12.2	14.2	61	1010.7	6	6	5	33	4	8	03	1	-
20	21.2	14.0	16.0	63	1009.6	6	5	5	27	3	8	01	8	0.0
21	25.5	14.1	16.1	49	1010.2	6	6	6	21	2	8	02	1	-
22	21.4	13.0	15.0	59	1010.5	7	5	5	36	2	8	03	1	-
23	17.2	14.0	16.0	81	1010.0	6	6	5	22	1	7	01	6	5.5
24	15.1	13.6	15.6	91	1005.0	8	4	6	00	0	7	21	8	0.8
25	16.7	9.9	12.2	64	1003.2	5	5	5	27	3	8	01	1	-
26	19.3	11.0	13.1	59	1004.9	6	6	5	27	5	7	02	8	0.0
27	15.8	11.5	13.6	75	1006.9	8	4	6	30	5	7	02	6	0.1
28	13.4	12.4	14.4	94	1004.8	8	6	4	27	5	7	61	6	5.6
29	16.6	12.4	14.4	77	1009.4	6	6	5	30	2	7	01	8	7.8
30	20.0	15.8	18.0	77	1016.0	6	6	5	30	2	7	01	2	-
31	22.2	14.1	16.1	61	1020.0	5	5	5	01	3	8	02	1	-

Godz. 19

1	16.4	14.6	16.6	93	1022.8	8	8	5	00	0	7	02	2	-
2	20.9	16.3	18.5	75	1020.6	7	1	6	00	0	8	02	2	-
3	23.2	13.2	15.2	54	1016.6	1	1	6	00	0	8	01	1	-
4	16.4	15.3	17.4	94	1014.1	7	5	5	00	0	7	29	8	20.1
5	19.7	18.2	20.9	91	1012.4	6	4	6	00	0	7	01	8	4.6
6	17.8	15.5	17.6	86	1014.1	7	3	5	00	0	7	01	9	26.6
7	22.1	18.5	21.3	80	1012.0	2	1	9	00	0	7	03	9	2.8
8	17.7	16.6	18.9	93	1013.9	8	8	4	00	0	5	97	9	6.9
9	17.5	13.2	15.2	75	1015.3	8	8	5	29	2	6	10	2	-
10	18.1	9.4	11.8	56	1018.0	7	2	6	30	2	8	01	1	-
11	18.4	10.7	12.9	61	1016.0	7	7	9	00	0	8	02	2	-
12	17.3	15.0	17.0	86	1010.3	7	7	5	00	0	7	29	8	0.1
13	16.4	15.3	17.4	94	1010.6	7	4	5	09	1	7	01	9	6.1
14	21.2	15.6	17.7	71	1011.1	3	3	5	00	0	6	10	1	-
15	23.0	15.8	17.9	64	1005.4	2	1	5	17	2	7	01	8	0.0
16	24.3	16.6	18.9	62	1008.3	4	4	5	00	0	8	01	1	-
17	26.6	18.4	21.1	61	1005.8	0	0	9	00	0	8	01	1	-
18	17.5	12.2	14.2	71	1010.2	5	1	9	30	2	8	03	9	0.3
19	17.5	13.2	15.2	76	1010.4	5	5	5	00	0	8	01	8	0.0
20	20.0	13.3	15.3	65	1009.8	3	2	6	19	2	8	02	1	-
21	20.4	13.8	15.8	65	1012.7	8	8	6	00	0	8	02	2	-
22	17.2	15.6	17.7	91	1010.1	8	8	5	00	0	5	80	8	2.5
23	17.2	13.2	15.2	78	1008.6	3	3	5	00	0	8	01	9	0.0
24	14.8	11.6	13.7	83	1004.1	8	8	5	00	0	8	25	2	0.2
25	14.4	9.8	12.1	76	1004.5	7	7	5	30	3	8	02	2	-
26	15.5	11.0	13.1	75	1006.1	7	7	5	00	0	8	02	8	0.0
27	14.0	12.0	14.0	87	1007.4	8	8	4	31	1	6	80	2	0.3
28	16.1	14.0	16.0	87	1005.5	7	5	4	30	6	7	02	6	1.8
29	16.2	13.2	15.2	82	1010.9	5	5	5	26	2	8	02	2	-
30	17.0	13.2	15.2	79	1017.8	5	5	6	00	0	8	03	8	0.0
31	20.4	13.3	15.3	63	1018.8	0	0	9	00	0	8	02	1	-

Godz. 01

DNI	TEMPERATURA POWIETRZA	TEMPERATURA PUNKTU ROSY	PRĘŻNOŚĆ PARY WODNEJ	WILGOTNOŚĆ WZGLĘDNA	CIŚNIENIE ATMOSFERYCZNE	ZACHMURZENIE			WIATR		WIDZIALNOŚĆ	POGODA		OPAD
	T	T_d	e	U	P_o	N	N_h	h	dd	v	V	ww	W	R
1	11.7	11.1	13.2	96	.	8	6	3	18	1	4	63	6	26.4
2	12.3	11.1	13.2	93	.	8	8	5	00	0	6	10	2	-
3	11.3	10.7	12.9	96	.	1	1	5	00	0	6	10	1	-
4	11.0	9.3	11.7	89	.	7	7	6	00	0	8	03	1	-
5	12.8	12.3	14.3	96	.	7	7	4	00	0	6	25	2	1.0
6	10.7	10.1	12.4	95	.	0	0	9	00	0	7	02	1	-
7	12.1	11.5	13.6	96	.	6	6	6	00	0	7	02	1	-
8	12.7	11.2	13.3	91	.	2	0	9	15	1	7	03	0	-
9	13.6	12.9	14.9	95	.	8	8	5	00	0	6	10	8	0.7
10	11.5	10.7	12.9	95	.	8	8	4	00	0	5	10	2	-
11	7.1	6.2	9.5	95	.	0	0	9	00	0	7	01	1	-
12	8.3	6.2	9.5	86	.	0	0	9	13	1	7	01	1	-
13	9.3	8.8	11.3	97	.	6	4	6	00	0	7	02	8	0.0
14	11.1	10.4	12.6	96	.	8	5	5	00	0	6	10	8	0.1
15	11.1	10.4	12.6	96	.	5	1	6	00	0	6	10	1	-
16	18.0	12.2	14.2	68	.	3	3	6	34	2	8	03	1	-
17	11.8	10.5	12.7	92	.	0	0	9	00	0	9	02	0	-
18	20.0	12.5	14.5	62	.	2	2	6	23	1	8	03	0	-
19	10.7	7.8	10.6	83	.	3	2	6	22	2	8	03	1	-
20	9.3	8.1	10.8	93	.	0	0	9	15	1	8	02	0	-
21	11.7	8.6	11.2	83	.	5	1	7	18	1	9	01	2	-
22	13.6	12.9	14.9	95	.	8	8	5	16	1	6	60	9	17.9
23	11.9	11.2	13.3	95	.	7	7	9	00	0	8	02	2	-
24	7.3	6.1	9.4	92	.	0	0	9	14	1	8	02	1	-
25	6.7	5.5	9.0	92	.	2	2	5	00	0	8	01	1	-
26	8.7	7.1	10.1	93	.	8	8	5	18	1	7	02	8	1.4
27	10.1	8.8	11.3	92	.	7	7	5	22	2	7	02	8	0.5
28	8.3	7.8	10.6	97	.	8	6	3	20	3	5	61	5	1.0
29	12.1	11.4	13.5	95	.	8	8	3	23	1	6	25	9	10.1
30	11.1	10.1	12.4	94	.	8	8	4	00	0	5	25	2	6.4
31	9.3	8.9	11.4	97	.	0	0	9	00	0	6	10	8	5.8

Godz. 07

DNI	TEMPERATURA POWIETRZA	TEMPERATURA PUNKTU ROSY	PRĘŻNOŚĆ PARY WODNEJ	WILGOTNOŚĆ WZGLĘDNA	CIŚNIENIE ATMOSFERYCZNE	ZACHMURZENIE			WIATR		WIDZIALNOŚĆ	POGODA		OPAD
	T	T_d	e	U	P_o	N	N_h	h	dd	v	V	ww	W	R
1	12.1	11.4	13.5	95	.	8	6	2	00	0	4	63	6	25.9
2	13.9	12.5	14.5	92	.	7	7	5	00	0	6	10	2	-
3	14.7	13.7	15.7	93	.	6	6	5	00	0	7	01	1	-
4	15.5	12.7	14.7	84	.	7	7	6	00	0	7	02	2	-
5	13.2	12.7	14.7	96	.	8	8	2	00	0	4	81	2	3.3
6	13.7	12.1	14.1	91	.	4	1	6	36	1	7	03	1	-
7	15.2	14.0	16.0	93	.	1	1	7	00	0	8	03	1	-
8	15.5	13.7	15.7	93	.	5	5	6	00	0	7	01	1	-
9	14.2	13.5	15.5	95	.	8	6	3	00	0	5	60	6	2.0
10	10.9	7.5	10.4	83	.	7	6	5	31	1	6	10	2	-
11	12.0	8.1	10.8	77	.	5	5	5	00	0	8	03	1	-
12	11.2	9.2	11.6	87	.	3	1	7	30	1	7	03	1	-
13	12.7	11.0	13.1	90	.	7	3	7	00	0	8	01	8	0.2
14	13.2	11.1	13.2	87	.	8	8	5	30	1	6	10	1	-
15	17.2	12.4	14.4	73	.	5	3	5	07	2	7	01	1	-
16	18.1	14.2	16.2	79	.	2	2	6	02	2	8	02	1	-
17	15.6	12.6	14.6	83	.	2	2	7	00	0	9	02	1	-
18	21.6	10.5	12.7	49	.	6	4	6	19	3	8	03	8	0.0
19	13.7	7.8	10.6	68	.	4	4	6	22	2	8	03	1	-
20	14.1	10.3	12.5	78	.	5	1	7	23	2	8	02	1	-
21	17.3	9.8	12.1	61	.	4	1	7	00	0	9	02	1	-
22	15.6	12.6	14.6	82	.	7	1	5	00	0	9	03	6	0.2
23	11.8	11.1	13.2	95	.	8	2	6	00	0	6	61	6	4.9
24	9.9	6.4	9.6	79	.	7	7	7	31	1	8	25	1	0.0
25	9.5	6.2	9.5	81	.	6	6	6	22	1	8	03	1	-
26	9.5	8.0	10.7	93	.	8	8	6	25	1	7	25	2	0.4
27	10.3	9.5	11.9	96	.	8	6	4	23	2	6	61	8	6.5
28	8.9	8.0	10.7	94	.	8	6	4	24	2	6	61	6	1.9
29	11.3	9.8	12.1	91	.	7	7	3	30	3	6	25	2	3.2
30	11.6	10.9	13.0	95	.	8	8	4	00	0	5	25	2	0.4
31	11.0	9.7	12.0	92	.	1	1	5	00	0	8	03	0	-

Godz. 13

1	12.1	10.9	13.0	92	.	8	5	4	00	0	6	61	6	6.1
2	18.1	13.6	15.6	75	.	8	8	5	36	1	7	80	2	0.0
3	21.1	8.9	11.4	46	.	4	4	6	30	3	8	02	1	-
4	16.7	11.2	13.3	69	.	7	6	5	28	2	7	17	8	0.0
5	17.3	12.5	14.5	73	.	3	3	4	04	1	7	01	8	3.0
6	17.8	14.8	16.8	81	.	6	6	6	36	1	7	17	8	1.6
7	19.4	15.5	17.6	79	.	7	4	5	00	0	7	25	1	1.9
8	16.5	14.5	16.5	89	.	8	8	5	17	1	6	95	1	5.7
9	13.4	11.8	13.8	93	.	8	8	3	27	2	6	80	6	0.1
10	15.9	5.0	8.7	48	.	5	1	6	35	2	8	01	2	-
11	15.7	9.2	11.6	65	.	7	7	5	04	2	8	03	1	-
12	18.2	10.9	13.0	62	.	6	6	6	03	2	8	02	1	-
13	17.1	10.4	12.6	65	.	7	2	6	32	1	8	01	9	0.4
14	17.1	11.4	13.5	69	.	5	5	5	06	1	7	25	2	0.0
15	20.2	11.4	13.5	57	.	7	5	6	13	3	8	03	8	0.1
16	22.4	15.2	17.2	63	.	4	3	6	26	3	8	01	1	-
17	23.6	14.1	16.1	55	.	6	6	7	36	1	9	03	1	-
18	19.7	16.3	18.5	81	.	5	5	6	25	3	8	25	2	0.1
19	16.1	8.9	11.4	62	.	7	7	7	27	4	8	80	1	0.0
20	18.6	9.3	11.7	54	.	5	3	6	25	4	8	02	8	0.0
21	22.1	10.1	12.4	47	.	6	2	7	23	4	9	02	1	-
22	15.7	13.7	15.7	88	.	8	8	5	10	1	7	80	2	2.5
23	16.0	10.6	12.8	73	.	7	7	6	30	1	7	02	8	1.8
24	12.1	10.4	12.6	93	.	8	8	6	00	0	7	02	8	0.8
25	14.1	6.4	9.6	63	.	5	5	6	23	2	8	01	2	-
26	15.4	7.0	10.0	58	.	6	6	6	25	3	7	02	8	1.1
27	11.4	10.5	12.7	95	.	8	8	3	25	2	6	25	6	3.0
28	10.1	9.2	11.6	94	.	8	6	4	21	2	6	61	5	2.5
29	10.8	10.0	12.3	95	.	8	8	3	23	3	5	81	8	5.4
30	12.3	10.9	13.0	91	.	8	8	4	18	1	6	25	2	6.0
31	17.6	10.7	12.9	65	.	6	6	5	35	2	8	03	1	-

Godz. 19

1	13.0	11.3	13.4	93	.	8	8	4	00	0	7	21	2	0.0
2	16.3	15.0	17.0	93	.	7	7	6	00	0	6	10	8	1.6
3	19.2	11.2	13.3	60	.	4	4	6	06	1	8	02	1	-
4	14.8	13.5	15.5	93	.	8	6	5	00	0	6	80	9	8.0
5	16.2	13.0	15.0	81	.	6	4	5	00	0	8	03	8	0.0
6	17.0	14.1	16.1	84	.	5	1	6	36	2	8	03	9	0.2
7	17.6	14.3	16.3	81	.	4	2	5	22	1	8	02	9	0.0
8	15.4	14.2	16.2	93	.	8	8	4	00	0	5	21	9	5.5
9	12.8	11.5	13.6	93	.	8	8	4	00	0	5	20	8	0.7
10	13.4	7.4	10.3	65	.	6	4	6	11	1	8	02	1	-
11	14.5	10.7	12.9	75	.	7	7	5	00	0	8	01	2	-
12	12.2	10.9	13.0	92	.	7	5	7	20	1	8	29	8	7.0
13	14.4	11.5	13.6	83	.	7	7	4	00	0	6	25	2	14.7
14	17.5	12.9	14.9	75	.	4	4	6	00	0	7	01	1	-
15	20.2	13.9	15.9	67	.	3	1	6	34	1	8	01	1	-
16	20.2	12.6	14.6	62	.	1	1	6	31	2	9	02	0	-
17	22.3	14.8	16.8	63	.	1	1	7	16	2	8	02	1	-
18	14.5	10.3	12.5	76	.	7	1	6	23	2	8	01	1	-
19	15.0	7.7	10.5	61	.	4	2	7	23	1	8	01	8	0.0
20	16.4	9.3	11.7	62	.	5	1	6	25	3	9	03	8	0.0
21	17.7	11.6	13.7	67	.	8	6	6	09	2	8	81	9	0.0
22	14.5	13.1	15.1	92	.	7	7	5	00	0	7	03	8	4.2
23	14.2	6.5	9.7	60	.	2	2	7	27	1	9	01	1	-
24	11.2	7.8	10.6	80	.	7	7	5	24	2	8	03	8	0.0
25	11.0	8.1	10.8	83	.	7	7	5	25	1	7	81	2	0.0
26	10.4	8.4	11.0	88	.	7	7	6	23	1	7	80	1	0.3
27	10.7	9.5	11.9	93	.	8	6	3	17	3	6	61	8	4.5
28	11.5	10.7	12.9	95	.	8	8	4	00	0	5	21	6	6.5
29	11.6	10.6	12.8	95	.	7	7	2	00	0	6	21	8	10.8
30	14.6	9.7	12.0	72	.	7	4	5	00	0	8	29	1	-
31	14.9	12.8	14.8	88	.	3	2	6	00	0	6	10	8	0.5

Godz. 01

DNI	TEMPERATURA POWIETRZA T	TEMPERATURA PUNKTU ROSY T_d	PRĘŻNOŚĆ PARY WODNEJ e	WILGOTNOŚĆ WZGLĘDNA U	CIŚNIENIE ATMOSFERYCZNE P_o	ZACHMURZENIE N	N_h	h	WIATR dd	v	WIDZIALNOŚĆ V	POGODA ww	W	OPAD R
1	5.4	5.4	9.0	100	.	9	9	.	01	8	0	63	4	59.2
2	6.0	6.0	9.4	100	.	9	9	.	05	4	0	45	5	0.0
3	7.0	7.0	10.0	100	.	9	9	.	03	10	0	45	4	–
4	6.3	5.5	9.0	94	.	7	7	4	35	9	8	02	1	–
5	6.3	6.3	9.5	100	.	9	9	.	02	8	0	45	8	0.6
6	7.0	6.6	9.7	97	.	2	2	.	22	2	8	02	1	–
7	7.6	7.0	10.0	95	.	3	1	4	21	6	8	03	1	–
8	8.3	7.8	10.6	97	.	0	0	9	02	4	7	02	1	–
9	7.5	7.5	10.4	100	.	9	9	.	36	3	1	45	8	2.0
10	4.1	4.1	8.2	100	.	9	9	.	35	5	0	45	5	0.0
11	2.3	2.3	7.2	100	.	6	6	.	05	5	7	41	4	–
12	5.6	3.6	7.9	87	.	1	1	2	18	3	8	01	4	–
13	7.2	3.2	7.7	76	.	6	6	.	26	5	7	02	6	0.4
14	4.9	4.7	8.5	98	.	7	7	.	00	0	7	02	6	0.2
15	6.8	6.8	9.9	100	.	8	8	.	28	11	7	41	5	0.0
16	9.4	9.2	11.6	99	.	7	7	.	14	14	7	41	2	–
17	9.5	7.7	10.5	89	.	0	0	9	21	7	9	02	0	–
18	11.1	9.5	11.9	91	.	5	5	.	19	16	7	01	2	–
19	4.1	1.9	7.0	86	.	6	6	3	31	9	8	03	2	–
20	4.7	1.7	6.9	80	.	0	0	9	29	9	8	02	1	–
21	6.6	4.3	8.3	85	.	7	2	4	26	6	8	03	2	–
22	7.8	5.9	9.3	88	.	8	8	.	30	10	7	80	9	15.4
23	4.4	4.2	8.2	98	.	7	7	.	27	3	5	41	4	–
24	3.4	– 0.2	6.0	77	.	0	0	9	25	6	9	02	1	–
25	– 0.3	– 0.3	6.0	100	.	9	9	.	36	4	1	43	4	–
26	1.4	1.4	6.8	100	.	9	9	.	29	8	1	45	8	0.0
27	2.5	2.5	7.3	100	.	9	9	.	27	9	0	45	8	0.8
28	1.6	1.6	6.9	100	.	9	9	.	33	11	0	59	4	4.9
29	6.2	6.2	9.5	100	.	9	9	.	36	14	0	80	9	15.2
30	4.7	4.7	8.5	100	.	9	9	.	35	10	0	80	6	7.7
31	3.6	3.4	7.8	98	.	3	1	3	04	5	8	01	8	3.0

Godz. 07

DNI	TEMPERATURA POWIETRZA T	TEMPERATURA PUNKTU ROSY T_d	PRĘŻNOŚĆ PARY WODNEJ e	WILGOTNOŚĆ WZGLĘDNA U	CIŚNIENIE ATMOSFERYCZNE P_o	ZACHMURZENIE N	N_h	h	WIATR dd	v	WIDZIALNOŚĆ V	POGODA ww	W	OPAD R
1	5.3	5.3	8.9	100	.	9	9	.	01	12	0	63	4	32.2
2	7.7	7.7	10.5	100	.	9	9	.	03	6	0	47	1	–
3	7.1	7.1	10.1	100	.	9	9	.	03	14	0	45	4	–
4	6.6	6.6	9.7	100	.	9	9	.	36	11	1	47	2	–
5	6.6	6.6	9.7	100	.	9	9	.	02	7	0	81	4	2.5
6	7.6	7.2	10.1	97	.	6	6	.	00	0	8	03	1	–
7	8.6	7.8	10.6	95	.	3	3	.	00	0	7	03	1	–
8	8.8	8.8	11.3	100	.	7	7	.	04	2	7	41	4	–
9	7.3	7.3	10.2	100	.	9	9	.	35	3	0	80	4	1.9
10	2.8	2.8	7.5	100	.	9	9	.	35	6	0	45	5	0.9
11	2.6	2.6	7.4	100	.	9	9	.	03	5	1	43	4	–
12	7.0	5.1	8.8	87	.	2	1	.	14	1	7	03	1	–
13	6.6	6.1	9.4	96	.	7	7	.	33	1	6	01	2	–
14	5.3	5.3	8.9	100	.	7	7	.	03	1	5	41	4	–
15	7.1	7.1	10.1	100	.	7	7	.	16	14	7	41	8	0.4
16	9.4	9.4	11.8	100	.	5	4	.	20	12	7	41	2	–
17	9.6	9.2	11.6	97	.	7	6	.	20	10	7	41	1	–
18	11.2	5.6	9.1	69	.	6	4	5	20	15	8	03	8	0.0
19	3.7	3.0	7.6	95	.	7	7	.	30	6	7	02	2	–
20	5.4	3.4	7.8	87	.	6	2	4	32	4	8	03	1	–
21	7.6	3.8	8.0	77	.	4	2	4	25	7	9	01	1	–
22	8.6	4.6	8.5	76	.	6	1	9	21	3	9	01	8	0.2
23	4.4	2.8	7.5	89	.	8	2	.	27	5	8	60	4	1.5
24	4.0	1.5	6.8	85	.	7	7	4	20	7	8	02	1	–
25	0.4	0.4	6.3	100	.	9	9	.	33	5	1	47	1	–
26	1.3	1.3	6.7	100	.	9	9	.	27	9	0	45	8	0.8
27	2.8	2.8	7.5	100	.	9	9	.	34	10	0	61	8	7.6
28	2.6	2.6	7.4	100	.	9	9	.	30	14	0	63	5	5.7
29	3.6	3.6	7.9	100	.	9	9	.	36	11	0	45	8	3.8
30	4.5	4.5	8.4	100	.	9	9	.	36	9	0	45	8	0.6
31	4.3	3.8	8.0	97	.	1	1	.	00	0	8	03	0	–

Godz. 13

1	5.3	5.3	8.9	100	.	9	9	.	36	8	0	51	6	7.8
2	8.9	8.9	11.4	100	.	9	9	.	02	4	1	43	5	0.0
3	8.8	8.0	10.7	95	.	6	6	4	03	10	8	01	4	–
4	7.6	7.6	10.4	100	.	9	9	.	36	8	0	45	9	0.2
5	7.9	7.9	10.6	100	.	7	6	.	02	2	7	41	8	3.0
6	8.8	8.6	11.2	99	.	7	7	.	18	5	7	91	4	3.4
7	10.3	10.1	12.4	99	.	8	8	.	30	2	6	17	8	1.5
8	8.2	8.0	10.7	99	.	9	9	.	33	9	0	95	4	8.6
9	8.0	8.0	10.7	100	.	9	9	.	34	4	0	50	8	0.5
10	4.6	4.1	8.2	95	.	6	6	0	02	5	8	28	4	–
11	6.4	6.4	9.6	100	.	9	9	.	02	1	8	47	4	–
12	8.5	8.3	10.9	99	.	9	9	.	35	3	1	47	1	–
13	8.4	5.1	8.8	80	.	7	6	.	25	5	7	02	9	0.6
14	7.4	6.8	9.9	95	.	8	8	.	15	4	7	41	4	–
15	9.6	7.8	10.6	89	.	7	7	1	19	12	7	03	8	1.0
16	11.1	11.1	13.2	100	.	9	9	.	29	5	0	45	2	–
17	12.1	9.4	11.8	83	.	7	7	2	25	8	8	02	1	–
18	11.8	8.8	11.3	82	.	7	7	.	31	3	7	41	8	0.0
19	6.1	2.1	7.1	75	.	7	7	3	29	11	8	80	2	0.0
20	8.4	6.1	9.4	85	.	7	7	2	23	6	8	02	8	0.0
21	9.6	7.0	10.0	84	.	7	7	4	25	13	8	02	1	–
22	8.3	8.3	11.0	100	.	9	9	.	27	2	0	80	4	2.0
23	5.6	5.4	8.9	98	.	7	7	.	29	5	7	02	8	0.3
24	3.9	3.9	8.1	100	.	8	8	.	24	14	5	41	8	4.3
25	2.0	1.5	6.8	95	.	7	7	1	36	6	7	28	6	0.1
26	3.3	2.8	7.5	97	.	6	6	2	29	11	8	02	8	0.3
27	3.8	3.8	8.0	100	.	9	9	.	33	7	0	80	6	7.5
28	4.2	4.2	8.2	100	.	9	9	.	36	10	0	63	4	8.7
29	3.7	3.7	8.0	100	.	9	9	.	34	10	0	80	4	8.4
30	4.7	4.7	8.5	100	.	9	9	.	02	4	0	45	8	10.4
31	7.3	7.1	10.1	99	.	8	8	.	07	3	7	41	1	–

Godz. 19

1	6.0	6.0	9.4	100	.	9	9	.	02	7	0	51	4	0.5
2	8.5	8.5	11.1	100	.	9	9	.	09	5	0	45	8	4.3
3	8.2	7.7	10.5	95	.	7	7	0	35	12	8	02	2	–
4	7.2	7.2	10.2	100	.	9	9	.	01	14	0	81	4	5.6
5	8.3	8.3	11.0	100	.	7	7	.	02	5	7	41	8	0.2
6	8.8	8.6	11.2	99	.	6	2	.	20	6	9	01	9	0.2
7	10.4	7.0	10.0	79	.	6	2	5	31	2	7	02	9	2.4
8	8.3	8.3	11.0	100	.	9	9	.	33	4	0	47	9	16.4
9	6.1	6.1	9.4	100	.	9	9	.	36	5	0	50	4	1.1
10	3.7	3.5	7.8	98	.	7	7	.	02	9	8	02	2	–
11	5.6	5.6	9.1	100	.	9	9	.	07	6	0	45	4	–
12	7.0	3.6	7.9	79	.	7	7	.	36	3	7	25	9	10.9
13	6.5	6.3	9.5	99	.	7	7	.	36	4	6	41	8	0.7
14	8.4	7.8	10.6	95	.	7	7	.	23	5	6	41	2	–
15	9.4	9.2	11.6	99	.	7	7	.	21	14	7	41	2	–
16	11.6	9.9	12.2	90	.	3	3	3	20	2	8	01	4	–
17	12.4	11.3	13.4	94	.	6	6	2	21	8	7	02	2	–
18	5.4	3.6	7.9	88	.	7	4	.	28	11	7	01	2	–
19	5.9	3.2	7.7	83	.	5	3	4	28	8	8	01	8	0.3
20	7.9	3.8	8.0	75	.	5	2	2	27	10	8	01	8	0.4
21	9.1	7.5	10.4	90	.	7	7	4	24	9	8	03	8	2.6
22	8.4	6.4	9.8	100	.	9	9	.	29	1	0	47	8	5.1
23	5.6	1.0	6.6	72	.	1	1	4	22	7	8	01	1	–
24	3.4	3.4	7.8	100	.	9	9	.	36	1	0	47	8	1.2
25	1.8	1.8	7.0	100	.	9	9	.	28	8	0	80	4	1.5
26	2.3	2.3	7.2	100	.	9	9	.	29	8	0	45	8	0.8
27	3.3	3.3	7.7	100	.	9	9	.	32	8	0	61	8	4.0
28	6.1	6.1	9.4	100	.	9	9	.	36	11	0	58	4	18.2
29	4.8	4.8	8.6	100	.	9	9	.	35	14	0	51	8	22.4
30	5.2	5.2	8.8	100	.	9	9	.	36	7	0	45	8	0.4
31	7.2	7.2	10.2	100	.	7	7	.	01	1	7	41	8	0.6

TABLICA II

SPOSTRZEŻENIA CODZIENNE STACJI METEOROLOGICZNYCH
WARTOŚCI DOBOWE

ЕЖЕДНЕВНЫЕ НАБЛЮДЕНИЯ МЕТЕОРОЛОГИЧЕСКИХ СТАНЦИЙ
СУТОЧНЫЕ ЗНАЧЕНИЯ

EVERYDAY OBSERVATIONS AT METEOROLOGICAL STATIONS
DAILY VALUES

Tablica II — ŁEBA — Lipiec 1973

DNI	TEMPERATURA POWIETRZA				PRĘŻNOŚĆ PARY WODNEJ	WILGOTNOŚĆ WZGLĘDNA	CIŚNIENIE ATMOSFERYCZNE	USŁONIĘCZNIENIE	ZACHMURZENIE	WIATR		OPAD	ŚNIEG	
	T	Max	Min	T_0	e	U	P	S	N	v	v_{max}	R_d	e_h	s_g
1	17.6	21.0	12.9	10.3	17.4	87	1023.4	.	0.8	2.8	4	-	-	-
2	16.5	20.5	9.3	7.8	15.8	85	1024.7	.	0.6	2.8	5	-	-	-
3	16.8	21.9	7.9	4.1	17.1	89	1022.1	.	1.0	2.3	5	-	-	-
4	18.2	22.1	9.9	6.6	18.9	90	1018.6	.	0.8	2.6	4	-	-	-
5	20.6	25.3	14.6	11.2	20.4	84	1016.7	.	3.1	4.5	7	0.2	-	-
6	21.4	27.4	13.2	10.0	18.9	76	1016.7	.	1.6	4.4	8	-	-	-
7	21.6	29.2	15.5	12.1	18.6	74	1015.4	.	4.0	2.9	7	0.0	-	-
8	20.2	25.2	15.9	13.6	20.4	87	1013.3	.	3.1	2.4	4	4.8	-	-
9	17.2	19.5	16.3	15.1	15.9	81	1013.3	.	6.4	6.1	9	0.1	-	-
10	16.3	18.7	15.6	12.9	11.9	65	1017.8	.	3.8	4.3	6	-	-	-
11	16.8	22.6	9.2	5.1	13.0	69	1016.7	.	4.8	2.0	3	-	-	-
12	19.1	26.1	14.2	10.3	15.6	72	1011.7	.	6.1	2.9	4	0.0	-	-
13	18.2	21.5	16.2	14.6	16.3	88	1009.8	.	6.8	1.9	4	4.6	-	-
14	19.1	21.3	16.8	13.9	19.8	90	1011.4	.	6.1	2.0	4	-	-	-
15	18.5	22.4	13.0	12.1	19.4	91	1008.7	.	3.8	4.1	8	-	-	-
16	19.0	23.8	17.2	16.0	20.2	93	1002.8	.	6.3	3.8	9	6.3	-	-
17	18.9	22.8	15.9	15.2	18.4	86	1006.7	.	5.1	3.5	5	2.6	-	-
18	18.0	20.4	14.1	12.8	17.3	84	1004.4	.	5.4	3.5	6	5.0	-	-
19	16.4	19.2	14.6	13.7	15.1	81	1003.6	.	5.8	8.1	10	5.2	-	-
20	16.6	19.2	15.3	14.6	16.7	88	1001.9	.	6.8	6.9	9	3.0	-	-
21	16.6	20.2	11.7	9.2	15.3	81	1004.6	.	4.8	3.5	5	4.9	-	-
22	15.4	19.8	13.5	12.0	15.8	86	1007.2	.	4.1	4.8	8	0.6	-	-
23	15.0	19.0	10.7	8.6	14.6	86	1005.5	.	4.5	3.5	7	1.7	-	-
24	13.7	17.7	9.8	7.8	13.0	84	1001.4	.	5.4	1.9	3	4.3	-	-
25	14.1	18.9	7.4	6.4	13.5	85	999.2	.	5.3	3.9	7	0.0	-	-
26	17.1	20.1	14.3	12.9	16.1	83	999.5	.	4.4	4.1	8	-	-	-
27	16.6	18.8	11.9	9.9	17.5	93	1004.1	.	6.7	2.5	5	2.9	-	-
28	18.8	20.4	17.4	15.9	19.1	88	1010.4	.	3.6	5.8	9	-	-	-
29	17.9	20.2	17.1	15.8	17.4	85	1015.8	.	3.9	4.8	8	-	-	-
30	16.8	20.6	15.8	11.7	16.3	80	1017.9	.	1.6	1.3	2	-	-	-
31	17.1	21.5	10.9	7.8	16.8	87	1018.2	.	3.6	5.4	9	-	-	-

HEL — Lipiec 1973

DNI	TEMPERATURA POWIETRZA				PRĘŻNOŚĆ PARY WODNEJ	WILGOTNOŚĆ WZGLĘDNA	CIŚNIENIE ATMOSFERYCZNE	USŁONIĘCZNIENIE	ZACHMURZENIE	WIATR		OPAD	ŚNIEG	
	T	Max	Min	T_0	e	U	P	S	N	v	v_{max}	R_d	e_h	s_g
1	18.6	23.0	15.4	12.0	17.5	83	1023.4	14.6	0.5	2.4	3	-	-	-
2	17.6	23.2	11.0	7.4	16.3	81	1024.5	14.9	0.1	3.1	5	-	-	-
3	19.7	25.0	12.8	8.4	17.8	79	1021.7	14.7	0.4	2.8	4	-	-	-
4	21.0	25.5	15.2	10.8	19.6	80	1018.2	14.0	2.1	3.0	5	-	-	-
5	21.7	26.5	16.4	12.6	20.8	81	1014.6	10.2	3.3	3.1	6	-	-	-
6	21.9	26.4	16.0	12.6	21.0	81	1017.2	11.7	1.5	3.8	6	-	-	-
7	22.9	27.0	18.7	15.1	21.5	78	1015.9	11.3	3.3	3.6	6	-	-	-
8	21.3	26.1	16.9	12.6	21.1	84	1013.2	10.2	2.8	3.0	5	5.9	-	-
9	17.5	19.6	15.5	14.9	17.4	86	1012.8	-	7.0	5.6	8	9.9	-	-
10	16.9	20.9	14.5	11.1	13.7	73	1017.5	14.0	2.3	5.6	7	-	-	-
11	17.9	22.1	11.9	8.2	15.6	77	1017.4	10.7	2.0	3.3	4	-	-	-
12	19.4	23.5	15.5	11.1	17.5	78	1012.7	11.6	3.8	4.4	7	-	-	-
13	19.7	24.3	15.3	10.8	17.7	79	1009.9	9.4	4.9	2.8	3	-	-	-
14	20.2	24.5	16.3	11.6	20.1	85	1010.8	8.9	3.3	3.4	5	-	-	-
15	19.9	24.1	15.7	10.7	19.8	85	1008.7	11.6	1.1	3.4	6	-	-	-
16	19.9	21.9	18.7	14.9	20.7	89	1003.1	0.2	5.9	5.3	10	8.3	-	-
17	20.0	25.5	16.8	14.5	18.6	81	1006.9	9.4	4.3	4.5	10	0.7	-	-
18	18.0	19.8	16.7	15.1	18.2	88	1004.0	1.2	4.5	4.3	8	5.0	-	-
19	16.8	19.8	14.6	12.5	14.7	78	1003.5	7.2	5.5	8.5	10	9.0	-	-
20	17.1	18.6	16.3	14.2	17.0	87	1002.3	0.7	6.9	6.6	10	7.3	-	-
21	17.5	20.6	15.4	12.8	16.6	84	1005.1	2.6	5.6	4.9	9	2.1	-	-
22	16.2	19.5	13.9	10.9	15.9	87	1007.6	4.4	4.3	3.3	6	1.5	-	-
23	15.6	19.4	12.0	8.7	15.7	88	1005.8	3.5	5.0	3.1	5	1.4	-	-
24	14.5	18.3	13.4	10.6	14.4	87	1001.9	4.8	6.3	1.6	3	2.8	-	-
25	14.4	18.5	10.2	8.1	13.8	84	999.3	2.4	7.6	3.3	7	8.3	-	-
26	16.4	19.7	13.9	12.3	16.4	89	999.8	5.5	4.9	3.4	7	3.3	-	-
27	16.4	18.9	13.2	10.6	17.9	95	1003.1	-	5.8	4.5	7	9.2	-	-
28	19.4	22.2	17.5	15.6	19.0	85	1008.8	10.3	4.8	7.0	10	-	-	-
29	18.2	21.6	16.3	13.6	16.4	79	1014.6	11.6	1.8	6.5	8	-	-	-
30	17.0	21.4	13.4	9.3	15.5	80	1017.7	13.1	1.8	2.1	4	-	-	-
31	17.2	23.1	10.3	7.6	16.5	84	1018.2	10.2	1.5	2.4	5	-	-	-

USTKA

DNI	TEMPERATURA POWIETRZA				PRĘŻNOŚĆ PARY WODNEJ	WILGOTNOŚĆ WZGLĘDNA	CIŚNIENIE ATMOSFERYCZNE	USŁONECZNIENIE	ZACHMURZENIE	WIATR		OPAD	ŚNIEG	
	T	Max	Min	T_o	e	U	P	S	N	v	v_{max}	R_d	s_h	s_g
1	18.7	21.6	16.1	14.5	18.2	85	1023.1	15.1	1.6	2.4	3	–	–	–
2	18.1	22.8	11.9	8.9	16.5	80	1023.9	15.2	0.0	1.8	3	–	–	–
3	18.0	22.8	12.0	7.1	16.0	87	1021.2	16.2	0.3	2.1	3	–	–	–
4	19.1	23.8	15.0	10.2	19.3	88	1018.1	14.9	0.5	1.3	2	–	–	–
5	20.0	23.9	16.5	13.3	19.9	86	1016.1	12.5	1.4	1.8	3	0.0	–	–
6	20.9	29.4	15.3	11.3	17.6	74	1015.6	10.4	2.4	3.3	6	0.4	–	–
7	20.4	29.7	16.0	12.4	18.5	78	1014.5	8.2	4.3	1.9	4	0.0	–	–
8	19.4	26.6	16.6	12.9	19.7	88	1012.8	7.3	3.6	2.0	4	5.8	–	–
9	17.5	19.7	15.7	15.3	14.6	73	1013.3	3.7	4.9	6.1	8	–	–	–
10	16.8	18.8	15.7	14.1	11.9	62	1017.5	13.3	3.5	4.1	7	–	–	–
11	17.9	24.0	9.5	8.8	12.7	63	1015.6	4.7	4.9	2.3	3	–	–	–
12	19.2	25.0	16.5	16.5	15.8	72	1010.9	2.7	7.3	2.8	4	1.9	–	–
13	17.8	21.3	16.0	15.5	18.0	89	1009.2	1.7	7.8	1.6	3	2.7	–	–
14	17.6	18.9	15.4	14.9	18.3	91	1011.0	–	6.8	1.6	3	1.5	–	–
15	17.8	22.6	12.3	11.9	18.2	89	1007.5	7.7	4.0	2.6	4	0.0	–	–
16	18.4	21.4	17.0	16.4	19.6	93	1002.2	–	6.8	2.0	6	19.5	–	–
17	17.9	22.8	13.9	12.8	17.8	87	1006.0	7.0	4.6	2.0	4	1.1	–	–
18	17.5	20.7	14.9	14.0	17.0	85	1004.0	4.6	6.1	2.8	5	6.3	–	–
19	15.9	19.3	13.5	12.2	14.4	81	1003.6	8.2	5.6	5.5	9	2.1	–	–
20	16.1	19.7	13.2	12.4	16.3	89	1001.7	1.9	6.5	2.8	4	11.9	–	–
21	16.3	20.2	11.5	10.3	15.0	81	1003.7	3.4	5.1	2.4	4	3.5	–	–
22	16.3	19.0	13.6	12.6	15.4	83	1006.8	8.9	5.1	2.4	4	1.3	–	–
23	15.6	19.8	12.5	11.3	14.2	81	1004.7	6.5	5.3	3.8	7	0.1	–	–
24	14.2	18.8	10.7	9.4	12.4	78	1000.5	7.1	5.4	2.8	5	4.6	–	–
25	14.9	18.5	9.4	8.2	13.6	82	998.8	10.3	4.1	2.6	5	1.9	–	–
26	17.0	19.5	13.4	12.4	16.5	85	999.2	10.3	4.5	3.1	5	0.1	–	–
27	17.5	19.0	15.0	13.3	17.5	88	1003.9	0.2	6.0	3.5	6	7.1	–	–
28	19.0	20.9	17.8	16.1	19.1	87	1010.4	10.7	4.3	3.5	8	–	–	–
29	18.4	20.9	16.8	15.4	17.6	84	1015.6	13.2	4.0	5.1	8	–	–	–
30	17.9	20.6	12.5	10.9	17.7	87	1017.3	13.2	2.4	2.4	4	–	–	–
31	17.6	20.9	14.5	12.5	17.3	87	1018.0	11.9	4.8	3.3	6	–	–	–

LĘBORK

Lipiec 1973

DNI	TEMPERATURA POWIETRZA				PRĘŻNOŚĆ PARY WODNEJ	WILGOTNOŚĆ WZGLĘDNA	CIŚNIENIE ATMOSFERYCZNE	USŁONECZNIENIE	ZACHMURZENIE	WIATR		OPAD	ŚNIEG	
	T	Max	Min	T_o	e	U	P	S	N	v	v_{max}	R_d	s_h	s_g
1	18.1	25.4	9.0	4.1	14.7	73	1021.2	12.2	1.9	0.9	2	–	–	–
2	18.0	26.2	8.0	2.2	14.2	71	1022.3	14.8	0.3	1.4	3	–	–	–
3	18.8	27.0	7.0	1.9	14.9	71	1019.6	14.5	1.3	1.4	4	–	–	–
4	20.0	28.0	9.5	4.5	16.4	73	1016.2	14.8	1.4	1.9	5	0.1	–	–
5	21.3	28.3	13.5	9.5	18.2	75	1014.4	10.7	3.4	2.1	5	0.0	–	–
6	22.2	28.6	14.2	7.9	17.9	69	1014.5	14.2	2.8	2.5	6	–	–	–
7	21.8	29.7	16.0	10.7	19.8	78	1013.2	9.9	4.4	1.3	5	8.1	–	–
8	20.3	29.3	14.9	10.3	19.9	86	1011.0	7.2	4.1	1.9	5	15.7	–	–
9	16.6	19.4	15.9	14.2	16.2	85	1011.4	2.8	6.0	3.0	4	0.0	–	–
10	15.0	19.4	10.1	5.1	12.5	75	1015.7	14.4	3.6	2.4	4	–	–	–
11	17.3	23.7	7.8	3.4	13.8	71	1014.6	8.2	4.3	1.5	3	–	–	–
12	19.4	25.3	14.0	8.4	15.2	69	1009.7	7.8	5.0	1.5	3	0.0	–	–
13	18.5	23.6	16.0	13.1	17.0	80	1007.6	3.5	6.9	0.9	2	8.5	–	–
14	18.2	22.4	15.1	11.8	18.6	90	1009.2	1.6	6.9	0.9	2	2.7	–	–
15	19.7	25.9	13.5	8.8	18.2	81	1006.1	10.1	5.8	2.3	5	–	–	–
16	19.0	23.5	17.4	11.8	19.6	90	1000.8	0.3	6.5	2.[illegible]	4	15.7	–	–
17	19.1	25.9	13.6	8.2	18.1	83	1004.7	8.9	4.4	2.0	3	1.8	–	–
18	17.7	21.7	13.8	9.4	16.4	82	1002.3	3.5	5.6	2.1	4	4.2	–	–
19	16.1	19.7	13.4	10.7	14.2	79	1001.8	7.5	5.9	3.4	6	12.5	–	–
20	16.2	19.7	14.3	12.2	16.3	89	1000.3	0.9	7.0	3.0	5	2.2	–	–
21	16.6	20.9	12.0	7.3	15.1	80	1002.7	3.6	5.6	2.0	3	1.2	–	–
22	16.0	20.9	13.5	11.4	15.4	86	1005.3	7.1	4.8	1.9	3	2.8	–	–
23	14.6	20.4	10.4	6.3	14.5	87	1003.3	5.3	5.0	1.1	3	12.8	–	–
24	13.7	19.6	9.1	5.1	12.8	83	999.5	3.9	6.3	1.5	3	0.9	–	–
25	13.6	19.0	8.0	5.1	13.1	85	997.0	7.1	4.5	1.1	3	4.8	–	–
26	15.9	20.5	12.7	10.0	15.8	88	997.6	7.3	5.0	2.6	4	1.7	–	–
27	15.8	18.4	11.8	7.0	17.2	95	1001.9	–	6.9	1.6	2	6.0	–	–
28	18.4	23.8	13.3	10.0	17.5	83	1007.8	11.3	4.8	3.8	8	–	–	–
29	17.7	21.7	16.1	13.4	15.6	78	1013.3	11.8	4.6	2.5	4	–	–	–
30	16.6	23.7	10.2	7.0	15.1	82	1015.7	12.7	2.3	1.0	3	–	–	–
31	17.0	23.5	9.8	5.1	16.4	85	1016.2	10.9	3.8	2.4	4	–	–	–

GDAŃSK – WRZESZCZ

DNI	TEMPERATURA POWIETRZA				PRĘŻNOŚĆ PARY WODNEJ	WILGOTNOŚĆ WZGLĘDNA	CIŚNIENIE ATMOSFERYCZNE	USŁONECZNIENIE	ZACHMURZENIE	WIATR		OPAD	ŚNIEG	
	T	Max	Min	T_o	e	U	P	S	N	v	v_{max}	R_d	s_h	s_g
1	19.1	23.6	13.6	12.7	15.1	71	1022.4	•	0.4	2.9	4	–	–	–
2	18.7	22.6	12.5	10.6	15.7	74	1023.5	•	0.1	3.3	5	–	–	–
3	19.0	24.3	12.5	10.1	17.0	78	1020.8	•	0.4	2.9	5	–	–	–
4	21.0	24.8	15.1	12.6	18.6	75	1017.3	•	1.5	3.6	6	–	–	–
5	22.2	25.6	18.4	15.4	19.8	74	1015.4	•	3.6	3.6	6	–	–	–
6	22.6	27.1	16.5	13.2	19.2	71	1015.9	•	2.3	2.8	6	–	–	–
7	23.4	28.4	18.4	15.2	19.8	70	1014.8	•	5.4	3.8	8	–	–	–
8	22.0	29.4	17.7	14.1	20.6	79	1012.2	•	3.8	2.3	6	6.5	–	–
9	17.9	19.4	17.0	16.7	16.7	81	1012.1	•	6.9	4.1	8	0.0	–	–
10	17.1	21.9	12.2	10.3	13.5	71	1016.5	•	3.0	3.6	5	–	–	–
11	18.8	24.1	11.6	8.7	13.1	63	1016.3	•	4.8	2.5	3	–	–	–
12	20.9	26.3	15.1	13.2	14.5	59	1011.5	•	4.1	3.3	4	–	–	–
13	23.6	27.2	22.0	10.1	15.3	65	1008.6	•	5.3	2.9	6	–	–	–
14	19.9	22.9	17.0	14.7	18.7	81	1009.7	•	5.5	3.4	6	–	–	–
15	20.5	24.6	15.6	13.4	19.8	83	1007.5	•	2.8	3.3	5	–	–	–
16	19.4	22.3	18.1	14.7	19.5	87	1002.8	•	6.5	3.5	8	5.8	–	–
17	20.3	27.5	14.6	11.4	18.0	77	1005.8	•	4.4	2.6	5	0.1	–	–
18	18.5	21.5	16.7	14.3	17.0	80	1003.0	•	6.4	3.4	5	2.4	–	–
19	17.0	20.8	13.6	12.5	14.1	74	1002.7	•	5.1	5.9	9	4.1	–	–
20	17.3	20.0	15.5	14.2	15.7	80	1001.4	•	7.6	4.6	7	0.7	–	–
21	17.8	22.4	14.1	11.7	15.1	75	1004.1	•	5.0	4.6	8	0.0	–	–
22	16.6	21.5	13.5	11.9	15.1	80	1006.6	•	4.9	3.8	6	2.1	–	–
23	15.5	21.6	12.8	10.4	14.5	83	1004.8	•	5.8	1.9	3	2.3	–	–
24	13.9	19.1	11.9	10.7	13.5	85	1000.7	•	6.5	2.4	4	10.1	–	–
25	14.5	18.7	11.4	10.0	13.4	82	997.8	•	6.5	2.3	5	8.6	–	–
26	16.4	20.6	13.5	12.0	15.5	83	998.6	•	5.3	3.4	5	2.7	–	–
27	16.4	19.1	13.6	11.9	17.4	93	1002.0	•	6.5	4.0	5	13.9	–	–
28	19.3	21.6	17.7	16.8	19.2	86	1007.4	•	6.1	6.6	9	–	–	–
29	18.1	20.3	16.7	15.4	15.9	77	1013.4	•	4.[illegible]	7.1	8	–	–	–
30	17.4	20.5	14.1	12.4	16.0	81	1016.8	•	2.5	3.0	4	–	–	–
31	18.2	25.2	12.3	7.8	16.4	79	1017.2	•	2.1	2.4	4	–	–	–

KOSZALIN

DNI	TEMPERATURA POWIETRZA				PRĘŻNOŚĆ PARY WODNEJ	WILGOTNOŚĆ WZGLĘDNA	CIŚNIENIE ATMOSFERYCZNE	USŁONECZNIENIE	ZACHMURZENIE	WIATR		OPAD	ŚNIEG	
	T	Max	Min	T_o	e	U	P	S	N	v	v_{max}	R_d	s_h	s_g
1	18.5	21.7	14.7	12.4	16.8	80	1019.9	16.4	1.9	2.4	5	–	–	–
2	18.9	24.8	10.9	8.8	15.9	75	1020.2	16.2	0.3	1.9	5	–	–	–
3	18.9	25.1	10.4	7.5	15.4	73	1017.8	16.2	0.1	2.4	5	–	–	–
4	19.7	25.6	12.7	10.9	18.2	81	1014.6	15.6	0.9	2.8	5	–	–	–
5	21.0	26.9	14.8	13.7	19.6	80	1012.5	11.3	3.5	2.4	4	2.2	–	–
6	22.1	28.7	15.5	13.1	18.8	71	1011.9	12.7	2.5	2.4	5	4.7	–	–
7	20.6	26.7	15.0	13.2	18.8	78	1011.0	7.9	3.9	1.9	5	1.2	–	–
8	19.2	24.2	15.3	13.7	19.5	89	1010.0	7.9	5.6	3.9	8	3.4	–	–
9	16.0	18.7	15.7	16.0	13.7	76	1011.2	5.8	5.8	5.[illegible]	7	–	–	–
10	15.2	19.2	8.7	7.2	11.4	68	1014.7	15.2	4.4	3.6	6	–	–	–
11	18.7	24.5	11.1	10.0	11.8	57	1012.4	7.5	6.3	3.5	5	–	–	–
12	18.1	22.7	16.5	16.1	15.4	75	1007.2	1.4	7.6	2.1	4	0.5	–	–
13	16.7	20.7	15.1	14.1	17.7	93	1006.2	1.9	7.6	0.9	4	14.8	–	–
14	17.6	21.2	15.2	14.8	17.3	87	1008.8	4.6	5.9	0.6	3	2.0	–	–
15	20.0	25.2	15.1	12.4	18.8	82	1004.0	9.6	5.6	2.0	5	3.6	–	–
16	18.3	22.1	16.9	16.7	19.2	91	999.5	1.7	6.4	2.5	7	2.2	–	–
17	17.9	24.2	12.8	11.1	17.6	87	1003.2	5.9	4.5	1.3	4	3.6	–	–
18	16.7	21.7	.2.1	10.9	16.0	85	1001.4	4.3	6.1	2.5	5	7.3	–	–
19	16.2	20.2	13.2	12.0	14.2	78	1001.5	7.0	6.5	5.6	8	0.0	–	–
20	15.9	19.9	13.3	12.1	16.3	90	999.5	1.2	8.9	4.5	7	4.2	–	–
21	15.8	19.5	11.2	10.0	15.2	85	1001.0	2.8	5.4	2.9	5	3.0	–	–
22	16.1	19.7	12.0	11.1	14.7	82	1004.0	10.0	5.0	3.6	6	–	–	–
23	15.1	18.4	11.3	9.9	13.5	83	1002.1	6.4	6.1	2.9	6	7.3	–	–
24	13.6	17.6	10.3	9.1	12.7	82	997.8	6.2	5.4	2.3	4	0.6	–	–
25	14.1	19.0	8.7	7.9	13.3	86	996.3	6.8	5.0	2.9	7	40.1	–	–
26	15.6	19.3	12.0	11.5	15.9	90	997.0	5.8	5.1	4.8	8	11.7	–	–
27	15.9	18.6	12.0	10.9	16.4	90	1001.7	1.9	6.6	3.3	5	6.4	–	–
28	18.2	21.4	15.2	13.5	18.3	89	1007.4	12.8	5.6	5.0	9	–	–	–
29	16.8	19.8	13.8	11.3	16.2	86	1012.7	13.3	4.0	3.1	7	–	–	–
30	17.0	21.5	11.6	9.5	16.3	85	1014.5	13.7	1.4	1.5	5	–	–	–
31	16.6	20.3	12.4	10.4	16.1	85	1015.2	12.7	1.1	3.3	8	–	–	–

K O Ł O B R Z E G

DNI	TEMPERATURA POWIETRZA				PREŻNOŚĆ PARY WODNEJ	WILGOTNOŚĆ WZGLĘDNA	CIŚNIENIE ATMOSFERYCZNE	USŁONECZNIENIE	ZACHMURZENIE	WIATR		OPAD	ŚNIEG	
	T	Max	Min	T_0	e	U	P	S	N	v	v_{max}	R_d	s_h	s_g
1	18.5	20.6	16.5	12.8	18.0	85	1023.6	13.7	2.0	1.9	2	-	-	-
2	18.3	22.0	14.0	9.7	16.9	81	1023.9	15.2	0.1	2.9	6	-	-	-
3	18.2	22.2	13.3	8.4	17.0	82	1021.3	15.2	0.5	2.5	4	-	-	-
4	19.5	22.3	16.7	12.3	19.3	86	1018.3	15.2	0.8	2.6	4	-	-	-
5	19.9	23.0	17.2	13.6	20.3	88	1016.0	12.1	2.9	2.9	6	-	-	-
6	20.1	26.4	16.3	11.9	18.9	81	1015.3	11.9	2.4	2.4	5	0.3	-	-
7	19.9	26.3	15.9	11.7	19.0	82	1014.3	8.2	4.4	2.1	3	1.6	-	-
8	18.5	21.5	15.8	12.8	19.0	90	1013.5	1.8	5.8	2.3	4	0.0	-	-
9	16.8	19.1	15.7	15.7	13.5	70	1015.1	10.2	5.9	4.3	6	-	-	-
10	16.1	19.3	11.6	6.9	11.8	65	1018.4	14.3	4.1	2.6	5	-	-	-
11	18.7	24.8	12.9	9.2	13.4	63	1015.5	2.6	6.6	1.9	3	-	-	-
12	17.9	21.7	14.6	14.6	16.0	78	1011.0	-	7.8	1.3	3	2.3	-	-
13	17.3	19.6	15.7	14.0	17.5	89	1009.7	3.2	7.0	1.0	3	10.6	-	-
14	18.5	21.5	16.7	15.5	18.4	87	1011.4	8.5	5.0	2.0	3	-	-	-
15	18.3	21.5	15.0	14.1	18.9	90	1007.4	8.8	4.3	3.8	6	0.2	-	-
16	18.4	19.8	17.0	16.7	19.2	91	1002.8	2.0	6.1	3.0	5	10.8	-	-
17	18.5	23.7	13.4	9.8	18.0	86	1006.4	4.9	4.5	1.5	2	8.2	-	-
18	16.6	20.9	13.1	9.8	15.7	84	1004.8	4.1	6.3	2.3	4	23.3	-	-
19	16.8	19.9	14.5	13.2	14.5	76	1005.3	7.1	6.6	4.6	8	1.6	-	-
20	16.8	20.7	14.3	13.1	15.8	83	1002.8	2.9	6.8	3.4	5	1.1	-	-
21	16.0	20.5	12.2	10.7	14.5	80	1004.3	3.0	5.6	2.6	5	0.3	-	-
22	16.4	19.7	12.8	11.8	14.9	80	1007.6	7.9	5.9	2.6	4	0.0	-	-
23	15.8	16.8	12.0	10.7	13.6	77	1005.4	7.0	5.5	2.1	7	1.4	-	-
24	14.0	18.6	10.3	9.1	12.6	80	1000.9	5.1	5.3	2.0	4	7.8	-	-
25	14.8	18.7	10.0	8.0	14.0	84	999.7	4.6	6.1	1.5	3	4.8	-	-
26	16.5	19.6	13.5	12.3	16.3	87	1000.7	5.5	5.5	2.6	4	13.1	-	-
27	17.3	18.7	16.1	14.5	16.9	86	1005.6	0.7	5.9	3.0	4	7.0	-	-
28	18.9	20.6	16.7	15.4	19.0	87	1011.3	9.9	4.0	5.6	7	-	-	-
29	18.0	19.6	17.1	16.4	17.4	84	1016.4	12.9	4.5	3.8	6	-	-	-
30	17.6	21.9	11.2	9.5	17.0	85	1018.1	13.5	1.9	1.6	4	-	-	-
31	17.9	20.5	14.0	12.6	16.8	82	1018.8	10.9	2.1	2.6	5	-	-	-

E L B L Ą G

Lipiec 1973

DNI	TEMPERATURA POWIETRZA				PREŻNOŚĆ PARY WODNEJ	WILGOTNOŚĆ WZGLĘDNA	CIŚNIENIE ATMOSFERYCZNE	USŁONECZNIENIE	ZACHMURZENIE	WIATR		OPAD	ŚNIEG	
	T	Max	Min	T_0	e	U	P	S	N	v	v_{max}	R_d	s_h	s_g
1	18.3	23.8	12.1	9.7	15.9	77	1018.4	12.8	2.0	2.0	5	-	-	-
2	19.1	24.5	11.2	10.7	15.5	72	1019.0	15.3	0.5	2.9	6	-	-	-
3	20.4	25.7	13.0	10.3	16.8	72	1016.4	14.2	1.1	3.0	5	-	-	-
4	21.8	27.4	15.0	12.8	18.8	73	1012.7	10.0	3.0	2.8	6	1.2	-	-
5	22.7	28.1	17.0	17.4	19.4	71	1011.2	8.5	4.8	4.1	6	3.9	-	-
6	22.7	27.3	18.3	16.0	18.3	67	1012.0	13.7	3.0	3.4	5	-	-	-
7	24.0	29.2	19.9	17.1	18.3	62	1010.8	12.0	5.5	3.4	5	-	-	-
8	21.9	29.4	16.5	13.8	19.0	74	1008.3	10.0	3.8	2.5	4	2.8	-	-
9	16.8	19.1	15.5	15.4	17.4	90	1008.1	-	7.6	2.5	4	12.5	-	-
10	15.5	19.7	10.6	8.3	13.3	77	1012.9	13.8	2.8	2.6	5	-	-	-
11	16.7	22.4	9.0	7.1	13.0	71	1012.9	9.4	2.6	1.1	2	-	-	-
12	20.1	24.0	14.6	10.9	14.4	59	1008.0	10.7	3.0	2.8	5	-	-	-
13	21.1	25.4	16.7	13.1	14.1	57	1004.9	9.5	4.8	2.4	4	-	-	-
14	18.3	23.5	12.7	10.9	17.3	83	1005.8	5.3	5.0	2.1	4	13.2	-	-
15	19.2	25.4	12.8	12.2	17.5	82	1003.6	9.5	4.6	1.6	3	-	-	-
16	19.1	22.5	18.5	16.6	19.3	88	998.7	-	7.5	3.3	5	6.5	-	-
17	20.1	23.4	14.4	12.7	17.7	77	1002.5	11.5	4.3	2.3	3	1.8	-	-
18	17.5	22.9	15.8	15.3	18.1	91	999.1	1.2	7.6	2.4	5	31.9	-	-
19	16.3	20.1	13.0	11.7	14.2	78	999.3	5.5	5.5	3.9	7	0.0	-	-
20	15.7	18.4	14.0	11.9	16.3	92	998.7	-	7.4	2.6	5	2.9	-	-
21	16.5	21.4	12.4	10.4	16.0	86	1001.2	4.0	4.8	2.9	4	0.9	-	-
22	15.8	21.1	12.0	9.1	15.2	85	1003.3	9.5	3.8	1.9	3	1.1	-	-
23	14.8	20.8	12.5	11.2	15.0	89	1001.4	3.6	6.8	2.0	5	0.9	-	-
24	14.0	18.0	11.0	8.7	13.7	87	997.4	2.5	6.5	1.8	3	0.8	-	-
25	13.4	17.4	8.5	6.8	13.2	87	994.5	3.5	6.1	1.0	3	1.6	-	-
26	15.3	18.4	11.5	10.4	15.3	88	995.2	3.4	6.1	1.3	4	5.3	-	-
27	15.7	18.0	12.5	10.2	17.4	98	997.7	-	7.0	2.6	5	24.5	-	-
28	19.3	22.6	16.9	15.5	19.1	85	1002.4	10.8	3.4	6.6	12	-	-	-
29	17.5	19.7	15.8	14.2	16.3	82	1008.5	12.7	4.3	6.6	10	-	-	-
30	17.0	20.8	12.6	9.3	15.7	82	1012.5	11.1	2.8	2.8	4	-	-	-
31	17.3	24.5	10.4	7.4	16.2	84	1013.6	12.8	1.4	1.6	3	-	-	-

S U W A Ł K I

DNI	TEMPERATURA POWIETRZA				PREŻNOŚĆ PARY WODNEJ	WILGOTNOŚĆ WZGLĘDNA	CIŚNIENIE ATMOSFERYCZNE	USŁONECZNIENIE	ZACHMURZENIE	WIATR		OPAD	ŚNIEG	
	T	Max	Min	T_0	e	U	P	S	N	v	v_{max}	R_d	s_h	s_g
1	18.8	24.9	11.9	9.6	15.4	74	1000.2	14.7	2.0	2.8	6	-	-	-
2	20.3	25.6	13.6	10.6	14.8	65	1001.0	15.6	1.5	3.4	7	-	-	-
3	21.4	27.3	15.3	11.9	17.3	69	998.6	13.9	3.5	4.9	8	-	-	-
4	20.2	25.4	13.6	11.1	16.7	72	995.6	7.3	5.6	4.6	8	2.6	-	-
5	20.4	26.6	15.9	15.0	18.1	78	994.9	10.1	4.3	3.5	7	1.9	-	-
6	21.2	27.3	14.4	12.5	17.3	72	996.2	11.4	4.1	3.5	6	1.3	-	-
7	21.2	28.9	12.7	11.0	18.1	75	994.7	11.4	4.1	2.3	4	-	-	-
8	20.6	28.0	15.3	13.0	19.1	80	992.5	8.4	4.6	2.6	6	10.1	-	-
9	18.0	22.7	15.4	13.5	18.9	92	990.0	1.3	6.0	1.8	5	27.0	-	-
10	14.8	17.2	14.0	14.0	15.9	95	994.1	-	8.0	3.4	5	19.1	-	-
11	15.9	21.0	10.2	9.0	12.9	74	995.4	14.1	4.1	3.0	5	-	-	-
12	17.0	21.7	11.0	8.5	13.4	71	991.9	10.2	3.1	0.6	2	-	-	-
13	17.6	23.8	9.1	7.5	15.6	82	989.1	9.4	5.0	3.1	5	0.8	-	-
14	17.8	22.6	13.2	11.6	17.8	87	989.3	3.6	6.1	1.3	4	1.1	-	-
15	16.1	24.2	11.6	11.3	16.8	83	988.0	7.5	4.6	1.3	3	0.0	-	-
16	17.5	22.0	14.4	13.0	18.9	93	983.3	-	6.9	3.3	7	25.3	-	-
17	18.9	24.4	15.9	15.7	17.6	82	985.3	9.6	5.3	4.5	7	-	-	-
18	16.7	22.5	13.5	11.1	16.8	88	981.7	1.0	6.6	4.0	7	8.8	-	-
19	14.1	18.3	12.6	11.6	14.0	88	980.9	5.0	6.0	6.1	8	5.6	-	-
20	14.3	18.9	9.6	8.2	15.2	95	981.4	0.9	8.4	4.0	8	10.6	-	-
21	16.4	21.2	12.9	12.2	15.3	82	985.2	7.0	5.6	4.1	8	2.2	-	-
22	16.1	21.4	10.6	8.2	14.2	80	986.1	12.0	4.3	3.4	7	-	-	-
23	14.9	20.0	8.5	7.0	14.3	85	984.3	2.1	5.9	1.4	4	-	-	-
24	14.7	19.8	11.5	10.7	13.7	83	980.8	1.0	6.8	2.3	4	18.6	-	-
25	12.9	17.0	9.8	8.9	12.5	94	977.0	6.4	5.9	4.1	8	0.1	-	-
26	13.7	19.0	6.5	4.5	13.4	86	977.2	4.9	5.5	3.3	7	6.7	-	-
27	15.8	20.2	12.2	11.9	14.3	91	977.4	2.2	7.1	6.3	9	10.8	-	-
28	18.2	24.5	14.0	14.0	14.1	78	982.3	11.3	4.0	7.5	10	6.3	-	-
29	16.8	22.4	13.5	13.2	15.7	85	988.3	6.9	6.0	5.0	6	-	-	-
30	16.9	22.0	11.5	10.2	13.6	73	994.0	12.1	3.0	3.4	6	-	-	-
31	17.6	23.4	10.2	8.8	14.9	75	996.4	13.7	1.3	2.4	5	-	-	-

K Ę T R Z Y N

DNI	TEMPERATURA POWIETRZA				PREŻNOŚĆ PARY WODNEJ	WILGOTNOŚĆ WZGLĘDNA	CIŚNIENIE ATMOSFERYCZNE	USŁONECZNIENIE	ZACHMURZENIE	WIATR		OPAD	ŚNIEG	
	T	Max	Min	T_0	e	U	P	S	N	v	v_{max}	R_d	s_h	s_g
1	17.9	24.4	11.1	9.9	15.6	78	1010.1	12.2	2.6	1.3	3	-	-	-
2	19.7	25.8	11.8	10.0	15.1	70	1010.7	15.3	0.8	1.3	4	-	-	-
3	20.3	26.6	12.2	10.9	15.9	70	1008.2	12.4	2.6	1.6	3	-	-	-
4	20.7	25.9	13.1	11.6	16.9	71	1004.7	9.2	4.1	2.0	6	0.3	-	-
5	21.5	27.1	15.5	12.9	18.4	74	1003.7	11.1	5.3	2.1	5	0.4	-	-
6	21.8	26.9	13.2	12.2	17.5	69	1004.9	9.8	3.6	2.8	8	-	-	-
7	21.7	26.4	16.0	16.4	18.3	73	1003.5	12.0	4.5	1.9	4	0.9	-	-
8	20.7	29.0	14.2	12.5	18.4	77	1001.0	10.2	4.3	1.1	4	36.6	-	-
9	17.3	21.6	15.2	14.0	17.7	91	999.6	1.2	6.8	2.0	6	19.6	-	-
10	15.8	19.5	13.2	13.3	14.2	88	1004.2	6.0	6.0	2.4	6	-	-	-
11	15.6	21.3	8.7	8.7	12.5	72	1005.2	15.0	2.3	0.8	2	-	-	-
12	17.6	22.8	10.3	8.6	13.6	70	1001.1	15.1	1.3	0.6	2	-	-	-
13	19.1	24.3	12.2	9.1	15.4	72	997.0	10.1	4.2	1.4	3	-	-	-
14	17.9	23.4	15.5	14.8	18.1	89	998.1	3.9	6.4	0.6	3	6.3	-	-
15	19.5	25.0	12.8	12.6	17.8	81	996.3	10.4	3.8	1.3	3	0.2	-	-
16	18.2	22.5	16.6	15.5	19.4	92	991.4	0.1	6.9	4.4	7	27.6	-	-
17	20.4	25.7	15.5	14.5	16.4	71	994.4	13.8	4.3	3.5	5	0.2	-	-
18	17.1	23.3	15.4	13.4	16.4	85	990.5	1.9	7.1	3.4	6	10.7	-	-
19	15.2	19.3	12.9	12.5	14.0	82	990.9	6.5	4.9	4.1	8	2.2	-	-
20	15.6	18.8	11.6	9.9	15.3	87	990.9	0.1	7.3	3.5	5	2.4	-	-
21	16.4	20.6	12.0	11.0	15.8	85	994.0	5.7	4.9	3.0	5	3.0	-	-
22	16.1	21.0	11.8	9.4	14.6	81	995.6	12.9	3.5	2.3	5	0.0	-	-
23	14.9	19.6	10.4	10.9	14.9	89	993.4	2.7	4.9	1.0	3	5.4	-	-
24	13.9	18.6	11.1	9.5	13.7	87	989.9	3.8	7.3	2.3	5	9.6	-	-
25	13.3	17.1	11.0	10.5	13.0	96	986.5	5.4	6.1	1.5	4	2.7	-	-
26	14.5	18.8	10.5	7.6	14.2	86	987.0	6.7	5.5	2.5	4	12.5	-	-
27	15.4	19.2	12.2	11.9	16.6	94	988.1	0.4	7.0	2.5	6	20.3	-	-
28	16.3	24.6	13.3	12.4	16.3	79	993.0	13.9	2.1	3.9	10	0.0	-	-
29	17.0	21.7	13.9	13.5	15.6	82	998.8	7.7	4.3	3.6	5	-	-	-
30	16.6	22.0	11.5	10.2	14.6	80	1004.1	12.7	2.4	1.4	4	-	-	-
31	17.9	24.4	9.5	10.4	14.8	75	1005.8	13.4	1.1	0.9	3	-	-	-

ŚWINOUJŚCIE

DNI	TEMPERATURA POWIETRZA				PREŻNOŚĆ PARY WODNEJ	WILGOTNOŚĆ WZGLĘDNA	CIŚNIENIE ATMOSFERYCZNE	USŁONECZNIENIE	ZACHMURZENIE	WIATR		OPAD	ŚNIEG	
	T	Max	Min	T_g	e	U	P	S	N	v	v_{max}	R_d	s_h	s_g
1	19.0	21.5	16.3	13.5	19.8	90	1023.8	–	1.5	3.4	5	–	–	–
2	19.9	22.7	17.6	11.9	19.8	85	1023.4	12.3	0.4	4.1	9	–	–	–
3	20.0	23.5	15.2	11.2	20.6	89	1021.1	13.4	0.1	2.8	5	–	–	–
4	20.1	21.9	17.8	15.3	20.9	89	1018.5	12.8	1.6	4.4	5	–	–	–
5	21.3	23.9	19.2	17.3	22.4	88	1016.1	12.5	0.9	4.6	5	–	–	–
6	21.2	24.3	17.2	13.7	21.9	87	1014.5	14.6	1.3	3.4	9	–	–	–
7	21.0	24.2	17.3	15.1	22.6	91	1013.2	11.4	3.1	3.9	11	11.8	–	–
8	18.6	21.7	17.5	16.8	20.0	94	1013.9	0.1	6.9	3.5	7	3.3	–	–
9	16.9	20.2	13.9	13.9	13.5	71	1015.8	12.6	4.0	6.0	8	–	–	–
10	16.2	20.8	10.6	8.3	13.8	76	1018.3	8.7	4.0	2.1	3	0.0	–	–
11	19.7	25.2	13.7	10.4	16.2	72	1014.7	3.2	6.4	2.0	3	0.4	–	–
12	18.0	21.7	16.1	15.2	18.5	90	1010.4	–	7.9	1.0	2	3.6	–	–
13	17.7	20.7	16.2	16.0	18.0	89	1009.7	2.4	7.0	2.1	5	1.2	–	–
14	18.0	21.5	13.4	11.6	16.5	80	1011.2	9.4	3.5	3.0	5	–	–	–
15	18.8	21.5	15.8	13.3	19.3	88	1006.3	11.4	2.6	7.0	12	–	–	–
16	19.2	21.7	17.2	18.2	19.2	86	1002.3	3.9	5.8	3.1	6	7.9	–	–
17	18.5	23.3	13.4	10.5	17.6	83	1005.7	4.0	4.0	2.6	6	0.0	–	–
18	17.1	21.8	13.0	9.7	15.4	80	1004.5	2.4	5.5	2.4	4	1.8	–	–
19	16.9	21.7	12.8	10.9	14.5	77	1005.7	5.7	5.4	4.1	6	1.3	–	–
20	16.8	22.2	14.5	13.2	13.5	82	1002.9	3.9	6.6	3.6	6	1.0	–	–
21	16.2	21.5	13.2	9.4	15.4	84	1003.8	3.5	5.1	2.6	6	1.4	–	–
22	16.6	22.2	12.4	11.1	15.6	84	1007.2	7.6	4.6	3.0	4	–	–	–
23	16.1	19.9	13.3	11.4	13.4	75	1005.2	4.9	5.8	2.8	5	0.1	–	–
24	14.0	18.5	10.5	6.4	13.5	85	1000.0	1.1	5.4	2.5	5	0.0	–	–
25	15.5	20.2	11.0	9.5	15.0	86	999.9	5.3	5.5	2.9	4	0.0	–	–
26	16.3	19.7	13.4	12.1	16.6	90	1001.3	4.0	5.4	3.3	5	9.4	–	–
27	16.3	19.5	13.9	12.5	16.4	89	1006.4	2.2	5.4	4.1	7	2.5	–	–
28	19.1	20.3	15.8	14.7	19.6	89	1012.1	10.3	4.1	8.9	10	–	–	–
29	18.4	19.9	17.5	15.9	17.2	81	1017.0	12.3	2.5	5.5	8	–	–	–
30	18.4	24.0	11.9	8.1	16.6	81	1018.1	12.8	1.5	1.5	2	–	–	–
31	18.4	23.4	14.8	10.7	16.6	80	1019.0	12.2	1.8	3.4	6	–	–	–

MIKOŁAJKI

Lipiec 1973

DNI	TEMPERATURA POWIETRZA				PREŻNOŚĆ PARY WODNEJ	WILGOTNOŚĆ WZGLĘDNA	CIŚNIENIE ATMOSFERYCZNE	USŁONECZNIENIE	ZACHMURZENIE	WIATR		OPAD	ŚNIEG	
	T	Max	Min	T_g	e	U	P	S	N	v	v_{max}	R_d	s_h	s_g
1	18.9	24.3	13.3	12.3	15.2	72	1007.4	12.7	3.1	3.4	5	–	–	–
2	20.6	26.2	13.3	11.9	16.1	69	1007.9	13.5	0.6	2.8	6	–	–	–
3	21.3	26.7	14.5	12.0	16.5	68	1005.4	11.9	3.9	2.8	5	–	–	–
4	20.2	25.2	15.7	14.4	18.3	78	1001.9	6.0	5.3	2.6	4	3.4	–	–
5	20.8	27.2	15.4	14.0	18.7	78	1001.1	11.1	4.5	3.0	5	1.0	–	–
6	20.7	25.9	15.3	13.0	18.2	75	1002.3	9.8	4.4	2.8	6	1.0	–	–
7	22.5	28.7	16.6	14.0	18.5	71	1000.9	13.5	4.3	2.0	5	–	–	–
8	20.7	27.6	16.3	15.3	19.5	81	998.5	4.6	5.6	2.1	5	18.6	–	–
9	18.1	22.4	16.4	15.8	18.7	90	996.8	1.7	7.4	3.0	7	16.9	–	–
10	15.7	19.1	13.2	13.4	14.8	84	1001.6	3.4	6.5	3.6	6	–	–	–
11	16.5	21.5	11.3	9.0	13.1	72	1002.6	15.2	2.4	2.0	3	–	–	–
12	18.3	23.4	12.4	9.0	13.9	68	998.5	14.8	1.6	1.0	2	–	–	–
13	19.2	24.3	12.7	10.0	15.6	72	995.4	10.9	4.6	2.0	4	–	–	–
14	18.9	22.7	15.8	13.9	17.6	81	995.6	4.0	6.3	0.9	3	0.3	–	–
15	20.2	25.1	14.4	12.2	18.0	78	993.9	9.8	3.0	2.1	4	0.2	–	–
16	18.7	22.8	17.5	15.2	20.0	93	989.3	–	7.3	3.6	6	19.6	–	–
17	20.8	25.9	15.7	15.1	16.5	70	992.4	14.3	3.3	3.6	5	0.3	–	–
18	17.3	23.9	16.4	15.3	17.5	89	988.2	0.2	6.9	3.6	6	15.8	–	–
19	15.5	19.2	12.8	12.5	14.2	81	988.9	4.9	6.1	5.1	8	2.4	–	–
20	15.9	19.8	11.8	11.3	15.6	86	988.8	2.0	7.0	3.3	5	3.2	–	–
21	17.2	21.8	13.6	12.3	16.1	83	992.0	6.9	4.9	3.6	6	7.1	–	–
22	17.3	21.9	13.3	12.2	14.6	76	993.2	11.7	3.9	3.0	6	–	–	–
23	15.1	19.8	12.7	10.3	16.1	93	991.1	1.6	6.3	1.8	3	15.3	–	–
24	13.9	18.2	11.5	10.7	13.9	89	987.6	4.6	7.0	2.0	3	8.9	–	–
25	13.7	17.6	10.5	9.8	13.4	86	984.2	6.2	6.4	2.5	4	0.6	–	–
26	15.1	20.2	11.2	9.3	14.2	83	984.8	6.5	5.3	2.9	4	1.4	–	–
27	15.4	19.2	13.1	12.7	16.7	94	985.5	0.1	7.0	4.0	6	17.6	–	–
28	19.2	24.6	15.4	14.3	17.1	78	989.7	12.9	4.0	6.0	9	4.6	–	–
29	16.7	21.8	13.6	13.3	15.4	82	995.9	5.9	5.9	5.5	8	0.0	–	–
30	17.2	22.2	12.3	11.6	14.5	76	1001.3	13.9	3.1	3.0	4	–	–	–
31	18.4	23.9	12.0	9.3	15.4	76	1003.3	13.5	1.8	2.1	5	–	–	–

RESKO

DNI	TEMPERATURA POWIETRZA				PREŻNOŚĆ PARY WODNEJ	WILGOTNOŚĆ WZGLĘDNA	CIŚNIENIE ATMOSFERYCZNE	USŁONECZNIENIE	ZACHMURZENIE	WIATR		OPAD	ŚNIEG	
	T	Max	Min	T_g	e	U	P	S	N	v	v_{max}	R_d	s_h	s_g
1	18.9	24.1	12.9	11.0	16.0	76	1017.9	10.0	4.0	0.8	2	–	–	–
2	20.0	27.7	10.5	8.9	15.0	68	1017.8	13.9	1.1	1.0	2	–	–	–
3	20.2	27.7	10.9	9.3	15.1	67	1015.5	13.7	0.3	1.0	2	–	–	–
4	20.6	28.3	13.8	9.8	17.5	75	1012.3	11.9	3.9	1.6	4	–	–	–
5	21.5	29.8	15.0	13.8	18.1	74	1010.3	11.0	4.8	1.4	3	4.5	–	–
6	21.1	27.7	14.6	12.8	18.0	74	1009.5	13.1	1.8	2.4	4	0.0	–	–
7	21.2	27.4	15.0	12.9	18.5	75	1008.4	10.4	3.5	2.3	6	–	–	–
8	19.0	22.3	17.0	15.8	19.1	87	1008.2	1.2	6.5	2.0	4	–	–	–
9	16.2	17.9	14.8	14.9	12.8	70	1010.6	8.7	5.0	3.3	6	–	–	–
10	15.5	24.2	8.8	4.9	11.5	68	1012.9	10.5	4.3	2.1	4	–	–	–
11	18.6	25.6	9.0	8.2	11.8	59	1010.0	9.9	4.8	2.0	5	0.2	–	–
12	17.3	22.7	15.4	14.8	15.6	80	1008.4	–	7.6	1.4	4	11.5	–	–
13	16.6	22.4	14.2	14.2	17.4	93	1004.1	2.5	7.5	1.0	3	8.6	–	–
14	17.8	21.9	13.0	12.4	17.2	85	1005.7	8.0	4.9	1.5	3	–	–	–
15	19.6	25.7	11.9	9.3	17.3	78	1001.1	9.5	5.0	2.5	6	–	–	–
16	18.5	23.7	17.5	16.8	18.8	89	997.3	3.5	5.9	1.9	4	8.6	–	–
17	17.2	23.4	10.8	9.0	17.2	88	1000.9	4.7	4.4	1.1	3	3.0	–	–
18	15.5	22.5	10.1	8.7	15.3	87	999.6	3.9	6.1	1.1	3	6.1	–	–
19	16.4	21.1	13.3	12.8	14.2	77	1000.3	8.0	6.6	3.1	5	0.4	–	–
20	16.2	20.7	14.1	12.9	15.7	86	998.0	2.8	6.6	2.3	5	4.0	–	–
21	16.3	21.6	10.5	8.1	14.0	77	999.1	4.7	5.0	2.3	6	1.2	–	–
22	15.8	19.9	11.6	10.5	14.4	82	1002.4	4.3	5.5	2.0	3	0.7	–	–
23	16.8	19.4	10.4	8.0	13.9	84	1000.2	7.4	6.0	2.1	4	9.1	–	–
24	12.9	16.9	8.1	6.5	12.2	82	995.3	3.4	6.0	1.5	3	0.0	–	–
25	13.3	17.7	7.5	6.4	13.3	88	994.4	3.1	6.1	1.3	5	13.3	–	–
26	15.4	18.7	12.2	11.6	16.3	93	995.7	3.1	6.9	2.1	3	11.0	–	–
27	15.6	18.6	13.3	12.3	16.1	92	1000.6	0.9	6.8	2.8	5	9.8	–	–
28	19.2	23.7	14.8	14.3	18.6	85	1005.3	10.5	4.9	3.3	5	–	–	–
29	17.1	21.4	13.9	12.1	15.9	89	1010.7	12.0	3.8	2.9	5	–	–	–
30	15.7	24.1	10.9	8.5	14.7	80	1012.7	10.1	4.1	1.0	3	–	–	–
31	16.8	24.1	9.5	8.1	15.2	81	1013.3	12.0	1.5	1.3	3	–	–	–

OLSZTYN-DAJTKI

DNI	TEMPERATURA POWIETRZA				PREŻNOŚĆ PARY WODNEJ	WILGOTNOŚĆ WZGLĘDNA	CIŚNIENIE ATMOSFERYCZNE	USŁONECZNIENIE	ZACHMURZENIE	WIATR		OPAD	ŚNIEG	
	T	Max	Min	T_g	e	U	P	S	N	v	v_{max}	R_d	s_h	s_g
1	18.4	24.6	10.1	7.4	15.0	76	1006.8	•	2.4	2.9	5	–	–	–
2	19.8	26.4	12.0	8.0	15.4	69	1007.3	•	0.9	2.4	4	–	–	–
3	21.1	26.7	12.9	8.8	16.0	66	1004.9	•	1.6	2.5	4	–	–	–
4	21.4	27.3	13.8	10.4	18.0	72	1001.2	•	3.3	2.6	5	0.2	–	–
5	21.6	27.8	15.4	12.1	18.3	73	1000.0	•	3.9	3.6	5	0.0	–	–
6	21.6	26.0	15.9	11.8	17.5	69	1001.1	•	3.5	3.0	5	0.4	–	–
7	22.5	28.9	16.6	13.2	17.6	67	999.6	•	3.6	2.5	5	–	–	–
8	20.5	28.9	14.2	11.4	18.5	78	997.6	•	4.4	2.4	7	6.7	–	–
9	16.9	21.5	14.7	14.9	18.3	94	996.4	•	7.8	2.6	6	4.8	–	–
10	16.0	20.7	11.4	10.6	13.1	74	1001.2	•	4.3	3.3	5	–	–	–
11	15.9	22.0	8.5	5.6	12.3	72	1001.9	•	2.8	0.8	3	–	–	–
12	18.2	24.4	9.8	7.2	12.5	63	997.4	•	1.0	1.5	3	–	–	–
13	18.9	25.2	10.9	8.2	13.4	64	994.3	•	3.3	1.6	3	–	–	–
14	18.0	22.7	15.0	14.0	16.7	81	994.8	•	6.8	1.0	2	0.4	–	–
15	19.5	25.8	11.7	9.8	16.3	75	992.7	•	2.0	1.4	3	1.1	–	–
16	17.8	24.3	15.5	13.1	19.1	94	988.2	•	6.9	1.9	4	17.9	–	–
17	20.6	26.6	14.2	13.0	16.9	72	991.8	•	2.4	2.4	4	2.4	–	–
18	16.8	22.6	15.7	14.5	17.4	91	987.9	•	7.0	2.9	6	32.2	–	–
19	14.7	19.9	12.1	11.2	13.7	83	988.7	•	5.3	3.4	5	1.4	–	–
20	15.1	17.6	11.9	10.1	15.6	91	988.2	•	6.8	2.9	4	7.4	–	–
21	16.0	22.0	11.2	9.8	14.7	82	991.1	•	4.6	2.5	5	6.7	–	–
22	16.2	21.7	12.0	10.0	13.9	77	992.6	•	2.6	2.4	6	–	–	–
23	15.4	21.2	11.5	10.7	14.3	83	990.5	•	5.8	0.9	2	19.5	–	–
24	13.6	18.1	10.7	9.7	13.6	88	986.7	•	6.9	1.8	3	1.1	–	–
25	13.6	17.5	10.1	9.1	13.0	85	983.6	•	6.4	1.8	4	0.3	–	–
26	14.7	19.2	10.3	8.9	14.5	87	984.4	•	4.1	2.4	5	0.8	–	–
27	14.7	17.9	12.1	11.0	16.5	98	985.9	•	6.9	2.4	4	13.7	–	–
28	19.0	24.4	15.0	14.1	17.3	80	990.6	•	2.2	4.9	7	0.1	–	–
29	16.9	21.5	13.8	12.6	15.0	79	996.1	•	3.1	3.0	8	–	–	–
30	16.8	21.7	12.5	11.7	14.5	78	1001.0	•	3.1	2.8	4	–	–	–
31	17.7	24.5	8.2	6.9	14.5	75	1002.5	•	1.3	1.1	3	–	–	–

Tablica II

SZCZECINEK

DNI	TEMPERATURA POWIETRZA				PRĘŻNOŚĆ PARY WODNEJ	WILGOTNOŚĆ WZGLĘDNA	CIŚNIENIE ATMOSFERYCZNE	USŁONECZNIENIE	ZACHMURZENIE	WIATR		OPAD	ŚNIEG	
	T	Max	Min	T_0	e	U	P	S	N	v	v_{max}	R_d	s_h	s_g
1	20.0	26.0	15.3	12.0	16.4	72	1006.7	10.8	5.0	3.1	5	-	-	-
2	20.3	27.8	11.2	7.9	14.6	65	1007.1	14.1	0.5	1.8	3	-	-	-
3	21.2	28.4	12.1	7.6	15.0	63	1004.7	14.0	1.1	1.6	4	-	-	-
4	21.9	29.4	12.7	9.2	16.1	65	1001.2	13.5	2.0	2.4	6	-	-	-
5	21.5	28.6	14.6	11.3	16.3	73	999.3	9.3	3.3	2.3	4	2.9	-	-
6	20.5	27.7	14.3	11.5	18.2	78	999.3	10.4	2.6	2.5	5	3.6	-	-
7	19.7	25.3	13.8	11.8	18.6	82	998.3	7.3	4.3	3.1	3	1.0	-	-
8	18.3	25.6	14.5	12.5	18.3	89	997.2	5.6	5.3	1.5	4	1.7	-	-
9	15.9	18.9	15.3	15.4	13.9	77	998.5	6.2	5.8	4.3	6	-	-	-
10	15.3	20.5	10.9	8.4	11.3	67	1001.9	10.2	4.0	2.5	5	-	-	-
11	17.7	24.3	9.0	5.4	12.3	63	1000.1	9.9	4.1	2.3	3	-	-	-
12	18.4	22.0	14.5	13.5	15.3	73	995.1	1.5	7.3	2.3	4	0.1	-	-
13	17.8	22.5	15.2	9.2	17.4	86	993.3	0.9	7.5	1.3	2	3.8	-	-
14	16.8	21.7	14.4	13.9	16.5	87	995.0	5.5	5.4	1.5	4	1.1	-	-
15	19.6	25.9	12.0	10.0	17.2	78	991.1	9.3	6.1	2.5	4	5.3	-	-
16	18.1	23.7	17.4	16.9	18.8	91	987.0	1.8	6.1	2.1	5	1.0	-	-
17	18.3	25.0	11.9	9.6	17.3	85	990.8	5.5	4.6	1.4	4	2.4	-	-
18	16.6	21.6	13.5	11.8	15.6	84	988.9	3.5	5.9	2.0	3	1.1	-	-
19	15.5	19.0	13.0	11.4	14.5	83	989.4	5.2	7.1	4.1	7	1.5	-	-
20	15.9	20.4	14.0	12.5	15.1	84	987.5	3.1	6.6	3.0	5	0.6	-	-
21	16.1	21.3	11.8	8.9	14.7	80	989.0	3.2	5.9	2.4	5	3.2	-	-
22	15.8	20.9	11.8	9.9	14.1	80	991.7	6.9	4.6	2.4	3	2.0	-	-
23	15.2	19.2	12.2	10.2	13.9	82	989.7	5.0	6.5	2.3	5	2.6	-	-
24	13.5	18.7	10.2	8.4	12.1	80	985.2	7.8	5.5	2.6	6	0.8	-	-
25	13.8	18.4	9.5	7.3	12.7	82	983.7	6.0	6.6	2.3	6	1.6	-	-
26	15.1	18.6	12.0	10.4	14.9	87	984.7	3.7	6.3	3.1	4	0.2	-	-
27	14.8	17.4	13.0	11.0	15.7	93	986.9	1.4	6.4	2.8	5	9.9	-	-
28	19.1	24.9	13.6	13.3	17.7	82	993.3	11.7	4.9	5.3	8	-	-	-
29	17.5	22.4	13.3	11.7	15.2	78	998.8	11.5	3.9	4.8	7	-	-	-
30	17.4	23.8	11.5	7.4	15.0	78	1001.6	12.3	3.8	1.6	3	-	-	-
31	18.0	24.7	10.9	7.1	15.6	77	1002.4	12.8	1.4	2.1	4	-	-	-

CHOJNICE

Lipiec 1973

DNI	TEMPERATURA POWIETRZA				PRĘŻNOŚĆ PARY WODNEJ	WILGOTNOŚĆ WZGLĘDNA	CIŚNIENIE ATMOSFERYCZNE	USŁONECZNIENIE	ZACHMURZENIE	WIATR		OPAD	ŚNIEG	
	T	Max	Min	T_0	e	U	P	S	N	v	v_{max}	R_d	s_h	s_g
1	19.1	24.7	12.2	8.1	14.9	69	1002.1	9.8	4.0	1.0	2	-	-	-
2	20.3	27.5	11.7	7.8	14.2	63	1003.0	15.7	0.4	1.1	2	-	-	-
3	21.0	28.2	12.4	7.2	14.1	60	1000.3	15.1	1.2	1.1	2	-	-	-
4	21.9	28.4	14.4	9.7	15.7	63	998.9	11.6	2.3	2.1	4	-	-	-
5	21.8	28.3	15.3	13.4	17.7	69	995.2	12.3	4.9	3.1	6	0.0	-	-
6	20.3	27.5	15.5	11.0	18.0	77	995.7	10.3	3.1	2.3	5	0.4	-	-
7	20.1	26.0	15.8	12.6	19.7	84	994.5	7.8	5.3	2.4	5	5.7	-	-
8	19.5	27.1	15.5	12.7	19.1	85	992.8	7.2	5.1	2.5	9	4.3	-	-
9	15.4	18.4	15.0	15.3	14.8	85	993.5	5.8	5.9	4.5	8	-	-	-
10	14.7	20.7	8.2	6.3	11.2	70	997.5	11.6	4.6	2.5	3	-	-	-
11	17.1	23.0	9.9	6.3	13.4	71	996.4	12.4	2.5	1.8	3	-	-	-
12	19.0	24.3	12.1	9.0	15.1	71	991.3	7.6	5.6	1.5	3	0.0	-	-
13	18.3	23.2	16.1	14.3	16.4	79	989.0	5.3	7.6	0.9	3	0.2	-	-
14	16.6	22.2	14.8	14.3	17.4	93	990.4	3.2	6.1	1.4	2	3.5	-	-
15	19.0	24.9	12.8	9.8	17.5	82	987.2	9.7	6.0	1.3	3	5.0	-	-
16	17.6	23.1	16.9	16.5	19.0	94	983.0	1.4	6.6	2.3	6	0.9	-	-
17	17.9	25.1	11.8	8.2	16.8	84	986.8	7.9	3.6	0.8	2	0.3	-	-
18	16.3	21.6	14.2	11.5	15.6	86	984.3	3.0	5.9	1.8	3	0.6	-	-
19	14.6	18.7	11.6	10.7	13.9	84	984.9	4.8	6.0	3.5	6	1.3	-	-
20	14.8	20.3	11.2	10.2	15.2	89	983.3	3.9	6.3	3.9	9	0.3	-	-
21	14.7	21.8	10.1	7.6	14.7	88	985.2	4.2	7.1	2.1	5	3.4	-	-
22	14.9	21.6	9.8	8.4	13.6	82	987.7	6.0	4.1	2.8	5	0.4	-	-
23	13.8	20.4	10.9	7.9	13.9	89	985.6	5.5	6.6	1.5	5	11.5	-	-
24	12.6	17.6	8.9	7.4	12.3	86	981.2	6.1	6.9	1.4	4	8.9	-	-
25	13.1	18.2	8.8	6.3	12.6	84	979.3	5.3	6.5	1.3	4	0.5	-	-
26	15.0	20.2	9.9	8.8	14.2	85	982.2	8.9	4.4	3.1	5	0.0	-	-
27	14.7	17.8	11.4	8.9	15.4	93	983.9	0.8	8.0	3.3	5	13.4	-	-
28	18.7	24.6	13.0	13.1	16.9	81	988.2	12.2	3.5	3.9	6	-	-	-
29	17.4	22.2	13.8	12.5	14.4	74	993.2	13.6	2.3	2.9	5	-	-	-
30	17.3	23.8	11.2	7.8	14.9	78	997.1	11.3	3.8	1.4	3	-	-	-
31	17.9	24.4	10.5	7.3	15.6	78	998.0	13.2	2.1	1.9	4	-	-	-

SZCZECIN-DĄBIE

DNI	TEMPERATURA POWIETRZA				PRĘŻNOŚĆ PARY WODNEJ	WILGOTNOŚĆ WZGLĘDNA	CIŚNIENIE ATMOSFERYCZNE	USŁONECZNIENIE	ZACHMURZENIE	WIATR		OPAD	ŚNIEG	
	T	Max	Min	T_0	e	U	P	S	N	v	v_{max}	R_d	s_h	s_g
1	20.4	25.9	14.3	11.5	17.0	73	1023.7	10.4	2.4	2.9	5	-	-	-
2	21.0	29.1	11.9	9.6	16.6	69	1023.2	12.9	1.9	2.0	3	-	-	-
3	22.2	29.7	12.6	11.0	16.9	65	1020.9	14.7	0.6	1.8	3	-	-	-
4	21.0	29.5	11.3	8.4	17.7	73	1018.0	12.5	2.5	3.0	6	-	-	-
5	21.4	29.2	16.3	15.4	19.8	80	1015.5	9.3	3.3	3.0	5	6.7	-	-
6	22.5	29.0	13.4	12.7	17.3	66	1014.4	14.5	0.9	2.6	5	-	-	-
7	22.0	28.8	15.8	14.9	18.4	72	1013.3	12.7	2.4	4.1	7	1.0	-	-
8	19.1	23.6	17.3	15.8	18.5	84	1014.3	-	4.5	3.6	6	6.4	-	-
9	17.2	21.6	14.4	13.5	11.7	61	1016.3	10.9	3.9	3.9	5	-	-	-
10	16.5	22.2	10.1	8.4	11.7	65	1019.0	11.5	3.5	2.3	3	-	-	-
11	20.3	26.1	12.7	9.4	12.2	53	1015.2	8.2	3.6	2.4	4	1.0	-	-
12	18.0	22.8	15.8	15.8	17.1	83	1010.9	-	7.9	1.9	2	6.4	-	-
13	17.5	21.9	15.3	15.4	17.6	88	1010.0	0.4	7.8	2.1	4	13.1	-	-
14	18.6	23.8	12.3	11.5	15.1	72	1011.6	11.2	3.1	2.0	4	-	-	-
15	20.6	26.7	13.8	12.9	17.0	73	1005.8	9.4	3.9	3.1	5	18.8	-	-
16	19.6	24.6	17.8	18.2	18.2	81	1002.9	5.0	5.8	3.6	6	4.5	-	-
17	17.4	22.9	11.5	11.3	16.5	84	1006.5	3.8	5.0	2.1	5	0.9	-	-
18	16.7	21.8	10.0	9.4	14.2	77	1005.5	3.3	5.9	3.1	5	3.0	-	-
19	16.9	21.4	12.8	12.0	13.9	74	1007.0	6.6	6.3	5.0	7	1.0	-	-
20	17.5	22.0	15.2	15.2	15.4	78	1004.2	2.8	6.9	4.5	7	2.3	-	-
21	17.0	22.3	11.9	9.5	13.8	73	1005.0	6.3	4.5	3.9	8	0.0	-	-
22	15.4	21.0	12.4	11.7	14.8	85	1008.3	3.1	4.9	2.6	4	4.6	-	-
23	15.7	19.8	12.1	10.0	13.1	75	1006.3	4.2	5.8	4.9	6	0.0	-	-
24	13.3	17.4	10.3	9.5	13.0	84	1000.8	0.4	6.8	4.0	6	1.7	-	-
25	13.8	19.2	9.8	9.1	14.0	89	1000.4	3.9	5.1	2.5	3	17.3	-	-
26	16.6	21.1	12.4	12.1	15.4	88	1002.2	4.6	6.3	3.6	5	5.4	-	-
27	16.3	18.6	14.3	13.7	15.7	88	1007.3	0.1	7.4	3.6	5	1.1	-	-
28	20.0	23.1	15.5	15.4	18.7	81	1011.3	11.7	5.4	4.0	6	-	-	-
29	18.2	22.9	14.3	12.5	16.5	78	1016.6	13.1	1.6	3.0	5	-	-	-
30	18.3	23.9	11.0	9.0	15.6	77	1018.7	10.7	3.1	0.9	2	-	-	-
31	18.8	24.0	11.4	9.9	16.3	76	1019.5	12.8	0.8	2.1	3	-	-	-

PIŁA

DNI	TEMPERATURA POWIETRZA				PRĘŻNOŚĆ PARY WODNEJ	WILGOTNOŚĆ WZGLĘDNA	CIŚNIENIE ATMOSFERYCZNE	USŁONECZNIENIE	ZACHMURZENIE	WIATR		OPAD	ŚNIEG	
	T	Max	Min	T_0	e	U	P	S	N	v	v_{max}	R_d	s_h	s_g
1	20.1	26.5	13.5	12.0	14.8	66	1014.9	9.4	4.3	1.4	3	-	-	-
2	21.8	28.4	13.6	10.6	14.5	59	1015.1	15.7	0.8	1.9	3	-	-	-
3	22.4	29.6	13.0	9.7	13.9	56	1012.7	15.8	0.6	1.6	3	-	-	-
4	22.5	30.6	13.8	10.1	14.4	56	1009.1	12.5	2.4	2.6	6	-	-	-
5	21.4	29.6	15.6	13.2	16.5	67	1007.3	9.1	3.4	2.6	5	4.4	-	-
6	19.9	26.7	14.6	12.6	18.1	80	1007.4	10.6	3.1	3.3	8	0.4	-	-
7	19.3	26.6	15.3	12.9	19.6	88	1006.4	6.3	4.4	2.8	6	0.6	-	-
8	18.7	23.7	15.1	13.8	18.8	88	1005.5	1.4	6.1	1.8	4	13.2	-	-
9	16.4	20.0	14.8	14.6	13.7	75	1007.3	6.9	5.5	4.3	7	-	-	-
10	15.1	21.7	5.5	4.7	10.5	64	1010.9	13.5	3.6	3.0	5	-	-	-
11	17.1	24.3	6.5	5.6	11.6	64	1008.8	14.0	3.3	1.9	4	-	-	-
12	18.6	23.9	14.6	12.1	15.3	72	1003.6	0.4	6.9	1.6	4	0.2	-	-
13	17.8	21.4	14.9	14.6	17.4	86	1001.8	0.9	7.6	0.6	2	3.8	-	-
14	18.0	22.9	14.6	14.2	16.2	80	1003.3	4.8	5.4	1.6	3	-	-	-
15	19.5	26.1	11.9	9.9	16.7	77	998.1	7.7	5.5	3.1	5	3.0	-	-
16	18.3	24.4	17.4	17.2	18.6	89	995.8	4.5	5.3	3.3	7	24.7	-	-
17	17.7	25.4	10.7	9.8	17.3	87	999.6	6.1	4.4	0.9	2	3.4	-	-
18	15.9	22.1	13.3	12.8	16.2	91	998.0	1.8	6.8	1.9	4	3.1	-	-
19	16.3	21.6	12.2	11.3	13.4	74	999.1	7.2	5.3	4.0	7	0.6	-	-
20	16.3	22.1	12.4	11.3	14.6	80	997.1	3.9	5.6	3.8	7	-	-	-
21	16.4	24.0	8.8	7.2	14.1	77	998.3	6.6	5.3	2.6	7	2.7	-	-
22	15.7	22.2	10.0	8.2	13.5	78	1000.9	6.1	5.1	2.1	6	2.8	-	-
23	14.8	19.7	12.0	11.6	13.9	84	999.1	5.0	6.5	2.4	5	4.1	-	-
24	12.4	17.9	7.7	6.1	12.4	87	994.5	2.6	5.8	1.8	5	2.3	-	-
25	13.5	19.8	9.2	8.6	12.9	84	992.9	4.2	5.0	1.4	3	0.8	-	-
26	14.8	20.0	10.3	9.6	15.0	89	994.1	3.7	6.3	2.6	5	2.5	-	-
27	15.0	18.3	11.3	9.8	15.6	92	997.9	1.1	6.0	3.4	7	11.7	-	-
28	19.9	24.1	13.5	13.3	16.7	76	1001.6	11.9	4.0	5.8	9	-	-	-
29	18.1	23.6	13.5	12.5	14.4	71	1006.6	12.4	3.3	4.1	7	-	-	-
30	17.6	24.2	10.0	6.8	14.2	76	1010.1	11.7	3.4	1.4	3	-	-	-
31	18.4	25.6	7.8	6.9	13.7	69	1011.0	12.7	1.0	1.9	4	-	-	-

Tablica II

BIAŁYSTOK

DNI	TEMPERATURA POWIETRZA				PRĘŻNOŚĆ PARY WODNEJ	WILGOTNOŚĆ WZGLĘDNA	CIŚNIENIE ATMOSFERYCZNE	USŁONECZNIENIE	ZACHMURZENIE	WIATR		OPAD	ŚNIEG	
	T	Max	Min	T_0	e	U	P	S	N	v	v_{max}	R_d	s_h	s_g
1	18.7	24.7	11.8	9.1	15.3	73	1003.4	10.9	2.5	2.4	4	–	–	–
2	20.7	26.6	12.2	9.7	14.8	63	1003.5	14.6	2.1	2.3	4	–	–	–
3	19.9	26.6	12.7	10.3	16.3	73	1001.1	10.5	4.8	1.8	3	8.1	–	–
4	18.7	24.2	14.1	13.1	18.4	86	997.7	5.4	5.4	2.9	5	2.2	–	–
5	18.7	24.0	15.5	13.7	19.3	90	997.4	3.5	5.9	3.3	7	8.3	–	–
6	19.4	25.5	14.9	13.5	18.1	81	998.9	6.1	5.3	3.5	6	1.8	–	–
7	21.6	28.6	13.6	11.7	17.5	70	997.5	13.8	3.6	2.1	4	–	–	–
8	21.4	26.9	14.8	12.7	20.1	80	995.4	8.1	5.0	2.3	3	1.2	–	–
9	18.4	24.4	15.8	15.1	19.0	90	993.2	1.4	7.4	1.8	5	29.9	–	–
10	15.3	17.2	13.9	14.3	16.9	97	997.3	–	8.0	2.8	4	22.1	–	–
11	16.3	21.3	13.2	13.1	14.2	78	998.7	11.5	4.8	1.9	3	–	–	–
12	16.8	22.9	9.6	8.4	14.2	77	995.2	12.0	3.8	0.6	2	–	–	–
13	17.5	22.7	10.3	8.1	16.3	83	992.5	5.9	5.4	1.8	4	–	–	–
14	17.6	23.8	12.2	10.1	17.6	88	992.7	3.7	6.4	1.5	3	–	–	–
15	19.2	25.4	12.2	11.0	16.9	79	991.5	9.7	4.1	2.1	5	–	–	–
16	20.3	29.6	16.9	14.1	20.2	85	987.2	1.6	6.9	3.9	7	5.6	–	–
17	20.0	26.0	14.7	13.6	17.3	75	990.0	14.2	2.0	3.4	7	–	–	–
18	18.0	23.1	15.2	13.0	17.4	84	985.6	2.4	6.5	4.5	7	13.0	–	–
19	14.8	18.0	12.2	9.9	14.4	84	986.6	0.8	5.8	5.8	9	0.0	–	–
20	15.6	20.7	10.4	8.9	15.2	86	986.7	2.5	5.9	2.8	5	5.5	–	–
21	17.4	22.6	12.7	11.3	15.9	81	990.2	8.0	4.4	3.0	5	0.6	–	–
22	17.7	22.6	12.2	9.3	14.8	75	990.5	5.3	4.3	2.8	7	–	–	–
23	14.6	21.3	10.1	8.4	15.0	90	988.3	2.6	6.3	1.5	3	5.6	–	–
24	14.5	19.4	10.2	7.8	14.1	86	985.2	3.7	6.9	2.0	3	2.8	–	–
25	13.4	18.0	10.7	9.6	12.9	85	981.6	5.1	5.0	1.8	3	–	–	–
26	13.7	18.7	7.2	5.3	13.1	84	982.1	9.4	4.9	3.3	6	1.2	–	–
27	14.1	15.4	12.8	11.9	15.6	97	981.4	–	8.0	3.6	7	30.7	–	–
28	17.1	23.0	14.7	14.1	17.3	89	984.5	4.3	6.9	2.5	4	32.4	–	–
29	16.3	21.2	13.4	12.8	16.2	88	990.9	2.7	6.4	2.6	4	3.2	–	–
30	16.8	22.3	11.8	9.8	14.3	77	997.1	12.5	2.4	2.0	4	–	–	–
31	16.9	23.5	8.8	6.5	14.3	77	1000.5	12.6	2.8	0.9	2	–	–	–

BYDGOSZCZ

Lipiec 1973

DNI	TEMPERATURA POWIETRZA				PRĘŻNOŚĆ PARY WODNEJ	WILGOTNOŚĆ WZGLĘDNA	CIŚNIENIE ATMOSFERYCZNE	USŁONECZNIENIE	ZACHMURZENIE	WIATR		OPAD	ŚNIEG	
	T	Max	Min	T_0	e	U	P	S	N	v	v_{max}	R_d	s_h	s_g
1	19.2	25.6	9.8	7.5	13.6	64	1015.1	13.0	2.5	2.1	3	–	–	–
2	21.7	27.7	14.2	10.8	13.6	56	1015.4	15.9	0.5	2.4	4	–	–	–
3	22.1	28.7	12.9	8.4	14.7	59	1013.0	15.6	1.0	2.0	4	–	–	–
4	23.1	29.6	14.5	9.8	15.4	58	1009.2	12.5	2.1	3.0	6	–	–	–
5	21.7	28.2	17.3	14.8	18.2	72	1007.4	10.6	4.5	3.0	6	1.2	–	–
6	20.6	27.0	16.5	14.4	19.1	80	1007.8	9.3	3.3	2.8	6	1.8	–	–
7	21.3	26.7	15.2	13.6	19.1	77	1006.6	6.0	4.5	2.4	4	0.5	–	–
8	18.9	26.4	14.2	12.0	18.5	86	1005.2	3.4	5.6	2.3	4	12.8	–	–
9	16.7	19.2	16.2	15.7	14.9	79	1006.2	3.9	6.5	4.6	6	0.6	–	–
10	15.1	21.4	7.1	6.6	11.0	67	1010.7	15.3	3.6	3.3	5	–	–	–
11	17.0	23.1	7.9	6.0	11.8	65	1009.5	10.2	2.5	0.8	2	–	–	–
12	19.0	26.2	10.4	7.3	13.0	65	1004.1	12.6	4.9	3.1	5	–	–	–
13	18.4	23.5	13.6	12.0	16.1	77	1001.6	4.7	6.8	1.5	3	35.0	–	–
14	17.6	22.6	15.2	14.5	16.6	86	1002.9	4.9	5.8	2.4	5	0.0	–	–
15	19.4	24.2	11.5	10.5	17.3	78	999.4	8.1	5.3	1.9	5	0.8	–	–
16	18.7	23.9	17.2	16.2	18.7	87	995.8	3.7	5.9	3.5	8	2.3	–	–
17	18.7	27.0	12.1	9.6	17.7	84	999.8	7.7	4.4	1.8	4	7.2	–	–
18	16.6	22.1	14.5	13.2	16.5	88	997.4	2.2	6.6	4.0	7	1.9	–	–
19	15.6	19.9	12.1	11.3	13.4	77	998.8	5.7	5.4	5.5	9	0.0	–	–
20	16.9	21.3	12.9	11.1	15.0	79	996.9	2.0	6.0	3.8	5	0.4	–	–
21	16.9	23.1	10.9	8.6	14.8	78	998.7	8.5	5.0	4.3	10	0.3	–	–
22	15.5	22.5	9.7	7.5	14.2	81	1000.9	7.0	4.1	3.3	5	4.3	–	–
23	14.8	21.0	11.5	10.5	13.7	83	998.9	6.6	6.8	2.8	5	2.5	–	–
24	13.4	17.4	9.1	7.2	12.0	80	994.5	3.5	6.0	2.4	4	6.0	–	–
25	14.6	20.1	11.3	10.6	12.1	75	992.3	10.5	5.8	2.4	4	0.0	–	–
26	14.8	20.3	10.0	8.4	14.0	84	993.6	8.5	4.6	4.1	6	6.4	–	–
27	15.1	19.2	12.0	10.6	15.0	89	996.6	1.6	6.4	5.3	8	18.3	–	–
28	19.9	25.7	13.2	12.8	16.1	72	999.5	13.3	3.8	5.0	8	–	–	–
29	18.4	23.0	14.1	13.5	14.0	68	1005.5	14.1	2.8	5.3	8	–	–	–
30	17.2	23.7	9.3	6.9	14.1	74	1009.7	11.5	3.6	2.5	4	–	–	–
31	18.7	25.7	8.8	6.6	14.4	69	1010.8	14.0	1.4	2.9	6	–	–	–

MŁAWA

DNI	TEMPERATURA POWIETRZA				PRĘŻNOŚĆ PARY WODNEJ	WILGOTNOŚĆ WZGLĘDNA	CIŚNIENIE ATMOSFERYCZNE	USŁONECZNIENIE	ZACHMURZENIE	WIATR		OPAD	ŚNIEG	
	T	Max	Min	T_0	e	U	P	S	N	v	v_{max}	R_d	s_h	s_g
1	18.6	25.5	10.4	8.8	14.4	70	1005.1	11.7	2.0	3.0	6	–	–	–
2	21.0	27.7	13.5	11.1	14.3	60	1005.3	13.4	1.6	3.5	6	–	–	–
3	21.7	27.9	13.9	11.1	14.8	61	1002.9	11.8	2.9	3.5	5	–	–	–
4	20.6	28.0	14.9	12.7	17.4	73	999.2	6.8	4.4	4.1	7	0.2	–	–
5	21.3	28.0	16.2	15.0	18.9	76	997.9	8.8	5.1	5.6	7	–	–	–
6	19.9	25.5	14.5	13.4	18.4	80	999.0	1.0	4.9	4.4	7	1.9	–	–
7	22.2	28.2	15.8	14.8	17.6	69	997.9	9.1	4.1	4.1	5	–	–	–
8	21.4	29.1	16.1	14.3	18.1	74	995.7	8.3	4.4	3.1	7	0.8	–	–
9	16.8	20.9	15.2	15.2	17.4	91	995.3	–	7.9	3.6	8	6.6	–	–
10	16.7	21.9	10.5	9.3	12.8	69	1000.1	13.8	4.1	4.9	8	–	–	–
11	17.3	23.2	11.0	9.7	12.8	68	1000.4	12.2	2.9	1.9	3	–	–	–
12	18.4	24.5	10.8	8.8	12.8	62	999.8	14.9	2.0	2.5	4	–	–	–
13	19.2	24.3	11.4	9.8	14.7	72	997.9	8.8	5.6	3.5	8	2.9	–	–
14	18.6	23.1	12.7	11.5	16.6	80	993.4	6.6	4.5	1.5	4	0.9	–	–
15	19.9	26.3	10.9	10.2	16.6	75	991.1	12.2	2.9	3.0	5	7.9	–	–
16	18.3	23.4	16.8	16.4	19.2	92	987.0	0.6	6.1	5.5	9	1.7	–	–
17	20.2	27.0	11.6	9.9	16.9	74	990.8	12.9	2.4	2.5	3	3.3	–	–
18	17.4	23.8	16.9	16.3	17.6	88	986.9	1.2	7.3	5.0	9	4.1	–	–
19	14.7	19.7	11.8	10.6	13.9	84	988.8	4.7	5.9	4.6	9	0.8	–	–
20	15.2	19.7	10.0	8.8	15.3	89	987.9	0.7	5.4	3.8	7	2.6	–	–
21	16.8	22.9	9.9	9.1	15.5	82	990.4	5.1	4.5	4.0	6	0.8	–	–
22	16.8	22.5	10.8	9.0	13.5	73	991.8	9.2	5.4	3.9	8	0.0	–	–
23	15.8	21.1	12.8	11.8	13.9	79	989.4	4.3	6.4	3.4	8	2.0	–	–
24	13.5	17.6	10.1	9.1	13.3	86	985.8	3.0	7.4	2.4	5	1.6	–	–
25	13.9	19.6	10.1	9.3	12.3	79	982.6	7.8	6.6	3.6	6	0.3	–	–
26	13.6	20.7	8.0	6.5	13.1	86	983.9	4.7	5.-	3.9	8	0.3	–	–
27	13.4	19.7	10.1	8.8	14.8	96	985.2	–	7.0	4.5	8	19.9	–	–
28	19.5	25.4	13.5	13.4	16.4	74	987.8	11.8	4.3	4.8	10	0.7	–	–
29	16.7	21.6	13.2	11.7	15.1	80	994.0	1.7	6.9	7.3	12	0.8	–	–
30	17.2	22.3	12.3	11.1	14.3	76	999.4	10.8	3.-	3.9	8	–	–	–
31	16.6	25.7	10.0	7.9	14.8	72	1001.4	11.8	1.4	2.8	7	–	–	–

OSTROŁĘKA

DNI	TEMPERATURA POWIETRZA				PRĘŻNOŚĆ PARY WODNEJ	WILGOTNOŚĆ WZGLĘDNA	CIŚNIENIE ATMOSFERYCZNE	USŁONECZNIENIE	ZACHMURZENIE	WIATR		OPAD	ŚNIEG	
	T	Max	Min	T_0	e	U	P	S	N	v	v_{max}	R_d	s_h	s_g
1	19.2	27.3	10.8	8.1	15.6	73	1011.1	10.3	2.1	1.4	3	–	–	–
2	21.8	28.7	12.7	7.8	15.1	62	1011.2	14.9	1.1	2.0	4	–	–	–
3	21.2	28.7	13.9	10.8	16.5	70	1008.9	9.9	4.1	2.0	5	4.3	–	–
4	20.2	26.2	13.9	12.5	17.9	78	1005.1	7.1	4.9	1.9	4	0.4	–	–
5	20.7	28.3	15.4	14.2	18.8	79	1004.2	8.6	4.6	2.5	4	0.4	–	–
6	20.9	26.4	14.9	13.6	17.8	74	1005.3	8.4	3.3	2.5	6	0.0	–	–
7	23.7	30.3	16.3	13.8	17.0	61	1004.3	11.0	3.9	1.0	3	–	–	–
8	22.3	30.4	15.8	12.8	18.5	72	1002.3	9.0	4.1	0.9	2	25.2	–	–
9	18.1	22.5	16.3	15.7	18.6	90	1000.9	0.5	7.4	2.0	6	4.1	–	–
10	16.6	20.8	13.1	13.3	15.8	84	1005.7	2.2	6.0	1.6	3	–	–	–
11	17.1	23.5	8.8	7.8	12.3	68	1006.6	14.0	1.4	1.0	2	–	–	–
12	17.9	25.5	9.8	8.4	12.8	66	1002.5	12.8	1.5	0.8	2	–	–	–
13	17.7	24.3	9.9	9.3	16.2	81	999.4	5.1	4.9	0.6	2	3.0	–	–
14	18.5	23.9	14.0	11.9	18.4	87	999.7	5.8	5.1	0.9	4	12.8	–	–
15	20.1	26.8	12.1	12.0	18.4	80	997.8	10.4	3.9	1.3	3	–	–	–
16	19.7	23.2	18.3	16.3	20.9	91	993.7	2.0	6.5	2.3	4	2.7	–	–
17	21.3	27.7	13.8	11.8	17.7	72	997.6	14.4	1.6	2.0	4	9.8	–	–
18	18.0	24.6	16.6	15.4	18.3	89	992.9	1.9	6.1	2.5	4	8.0	–	–
19	15.3	20.3	12.7	11.7	14.7	85	994.4	2.2	5.1	4.0	7	0.0	–	–
20	15.5	19.8	11.3	10.1	15.1	86	994.3	2.2	6.1	2.6	5	2.1	–	–
21	18.0	22.7	12.1	10.9	16.4	80	997.0	9.8	5.0	2.5	5	0.7	–	–
22	18.0	23.3	12.4	10.7	14.5	73	997.8	9.3	4.4	1.0	2	–	–	–
23	15.8	21.5	12.4	11.3	13.4	86	995.6	3.1	5.8	1.1	3	3.6	–	–
24	13.9	19.4	10.7	9.8	13.4	86	992.3	5.1	5.6	1.1	3	11.9	–	–
25	13.6	19.9	10.9	10.4	13.2	86	988.9	4.5	6.0	1.4	3	2.1	–	–
26	14.0	19.8	9.2	8.0	14.1	88	991.2	3.6	4.4	2.9	6	4.0	–	–
27	13.9	19.4	11.4	10.7	15.5	98	990.3	–	6.6	1.9	4	22.5	–	–
28	18.0	24.5	15.1	13.0	17.9	87	993.0	7.8	4.4	2.0	5	15.3	–	–
29	16.0	20.4	12.7	10.7	16.3	90	999.2	2.3	6.4	3.0	5	0.5	–	–
30	17.2	23.9	12.4	10.2	15.1	79	1005.2	11.3	2.3	1.8	4	–	–	–
31	17.6	25.3	9.6	8.2	14.2	74	1007.6	12.0	1.1	0.9	3	–	–	–

Tablica II

TORUŃ

DNI	TEMPERATURA POWIETRZA T	Max	Min	T_g	PRĘŻNOŚĆ PARY WODNEJ e	WILGOTNOŚĆ WZGLĘDNA U	CIŚNIENIE ATMOSFERYCZNE P	USŁONECZNIENIE S	ZACHMURZENIE N	WIATR v	v_{max}	OPAD R_d	ŚNIEG s_h	s_g
1	19.4	25.4	10.8	8.4	15.0	69	1014.8	15.1	2.3	2.0	4	–	–	–
2	21.4	27.3	13.5	12.5	15.6	64	1015.2	15.9	0.9	1.6	3	–	–	–
3	21.6	28.2	13.1	9.0	16.8	68	1012.8	14.8	1.5	2.1	4	–	–	–
4	22.4	28.9	14.5	11.6	18.1	69	1008.8	11.2	3.6	2.0	3	–	–	–
5	21.4	28.0	16.9	15.4	20.4	81	1007.1	9.3	5.3	2.3	7	0.8	–	–
6	20.7	27.3	15.5	12.9	19.0	79	1007.6	10.2	4.3	2.8	4	0.0	–	–
7	22.1	27.5	15.2	11.6	18.4	71	1006.5	5.7	5.3	2.0	3	4.1	–	–
8	20.0	28.7	15.1	12.7	18.4	80	1004.9	4.9	5.5	1.5	5	1.0	–	–
9	17.3	19.2	15.8	15.0	15.9	80	1005.8	1.8	6.9	2.6	5	0.2	–	–
10	15.9	22.3	8.2	4.6	11.2	65	1010.3	12.5	3.4	1.8	4	–	–	–
11	17.3	24.0	7.8	5.1	11.8	64	1009.5	9.9	2.9	0.8	2	–	–	–
12	18.8	26.6	8.5	5.6	12.2	60	1004.2	11.5	3.4	1.6	4	–	–	–
13	19.0	25.0	12.7	9.3	14.7	68	1001.5	5.0	6.3	1.4	3	–	–	–
14	17.1	25.3	12.8	10.3	16.4	86	1002.8	3.2	6.0	1.1	4	39.3	–	–
15	19.7	27.3	11.0	10.8	16.6	76	999.5	8.2	4.9	1.9	3	0.9	–	–
16	18.8	24.5	17.5	16.7	18.9	87	996.0	3.0	5.8	2.3	4	2.7	–	–
17	20.2	28.6	10.8	9.4	17.1	76	999.6	10.7	3.4	1.0	3	8.5	–	–
18	16.9	20.8	15.8	15.7	17.0	89	997.2	1.6	7.3	2.6	7	1.2	–	–
19	15.0	20.3	12.2	11.4	13.9	80	998.6	3.6	5.8	3.1	6	1.8	–	–
20	16.3	20.0	12.1	9.6	16.0	86	997.1	1.5	5.9	1.6	4	5.0	–	–
21	17.2	24.4	10.4	8.1	15.6	81	998.7	4.8	4.4	2.8	9	6.6	–	–
22	17.0	22.3	10.3	8.5	13.9	74	1001.0	9.0	5.1	1.4	2	0.0	–	–
23	16.0	21.8	12.3	11.0	14.7	82	998.8	7.6	6.8	1.8	6	3.1	–	–
24	14.1	18.1	10.6	9.5	12.5	78	994.6	4.9	6.8	1.5	3	0.0	–	–
25	14.9	20.4	10.3	8.6	12.4	75	991.9	9.0	6.1	2.3	5	0.0	–	–
26	15.3	20.8	10.4	9.5	14.0	82	993.5	5.4	4.5	2.3	4	0.1	–	–
27	15.0	18.6	11.4	10.0	15.0	89	995.8	0.1	6.8	3.8	6	17.8	–	–
28	19.9	25.6	13.2	13.2	17.3	76	998.9	13.6	4.8	4.4	6	–	–	–
29	18.1	22.5	14.5	13.5	15.1	75	1004.9	12.4	2.9	5.3	8	–	–	–
30	17.7	23.9	11.2	9.8	14.0	73	1009.4	10.3	4.0	2.0	5	–	–	–
31	18.9	26.3	9.2	8.1	13.9	68	1010.7	13.9	1.8	1.6	3	–	–	–

GORZÓW – WIELKOPOLSKI

Lipiec 1973

DNI	TEMPERATURA POWIETRZA T	Max	Min	T_g	PRĘŻNOŚĆ PARY WODNEJ e	WILGOTNOŚĆ WZGLĘDNA U	CIŚNIENIE ATMOSFERYCZNE P	USŁONECZNIENIE S	ZACHMURZENIE N	WIATR v	v_{max}	OPAD R_d	ŚNIEG s_h	s_g
1	19.5	25.3	12.9	10.0	16.0	72	1017.1	8.5	3.1	1.3	2	–	–	–
2	21.7	28.5	13.4	10.8	15.9	64	1016.4	11.8	2.1	1.1	3	–	–	–
3	23.3	29.5	14.0	12.1	15.3	55	1014.4	13.1	1.3	1.5	4	–	–	–
4	22.0	29.9	14.2	12.2	16.1	64	1010.9	14.0	0.8	1.3	3	–	–	–
5	22.0	29.3	15.3	13.5	18.3	71	1008.9	11.3	3.0	1.6	3	7.4	–	–
6	22.5	28.6	16.1	14.2	17.9	68	1008.1	13.8	1.6	2.1	4	–	–	–
7	21.5	28.6	16.4	15.3	18.8	75	1007.1	7.1	4.4	2.4	6	–	–	–
8	19.6	23.3	17.0	15.5	18.5	81	1007.9	1.5	7.3	2.8	5	–	–	–
9	16.6	21.5	11.9	10.9	11.5	63	1010.2	11.4	2.5	3.3	5	–	–	–
10	16.8	22.6	8.4	5.8	10.6	58	1012.7	12.7	2.4	1.5	3	–	–	–
11	19.6	25.9	11.8	7.9	11.8	54	1009.8	10.0	4.4	1.0	2	1.3	–	–
12	17.8	22.7	15.4	14.4	16.8	83	1005.1	0.0	7.9	0.6	1	5.0	–	–
13	17.0	20.3	14.9	14.7	17.5	91	1003.9	–	7.9	1.3	4	14.8	–	–
14	18.5	24.3	12.9	12.3	14.4	71	1005.6	12.3	3.0	1.8	3	–	–	–
15	20.5	26.4	13.3	12.7	17.0	73	999.8	6.6	5.4	2.6	5	0.5	–	–
16	20.3	24.5	17.8	16.7	18.0	77	997.4	5.9	5.9	2.4	5	1.2	–	–
17	18.3	24.1	13.9	10.6	17.4	83	1000.9	5.3	5.1	0.9	2	4.4	–	–
18	16.2	22.8	13.9	12.7	15.6	85	1000.5	1.4	6.5	1.5	3	3.7	–	–
19	16.5	21.7	12.6	11.8	14.1	76	1002.2	5.7	4.9	3.9	4	0.1	–	–
20	18.1	22.6	14.4	12.7	13.9	69	999.2	8.1	6.4	2.4	4	0.0	–	–
21	18.3	24.0	13.0	9.9	13.6	67	999.9	7.7	5.6	2.6	5	–	–	–
22	16.4	22.4	11.4	8.7	14.3	79	1003.0	7.1	5.4	1.4	4	0.9	–	–
23	15.4	20.1	12.5	10.3	13.2	77	1001.2	4.5	6.6	1.9	4	0.0	–	–
24	12.2	18.0	8.3	6.9	12.3	87	996.3	3.5	6.5	2.8	5	0.4	–	–
25	14.3	19.1	11.3	10.6	14.0	86	995.4	2.1	7.1	1.6	3	3.0	–	–
26	15.0	20.6	12.6	11.8	15.4	90	996.8	3.9	6.6	2.1	4	9.7	–	–
27	15.2	17.2	13.3	12.3	14.7	85	1001.6	0.0	7.3	3.4	5	4.1	–	–
28	19.1	26.1	13.8	13.8	17.1	79	1004.0	9.0	5.4	4.6	8	–	–	–
29	17.8	23.3	13.1	12.4	15.0	76	1009.4	11.5	2.3	3.6	6	–	–	–
30	18.3	24.5	10.0	9.1	14.2	71	1012.1	11.9	1.6	1.8	3	–	–	–
31	19.6	26.1	12.4	9.3	14.9	68	1013.0	10.4	1.8	1.4	3	–	–	–

PŁOCK – RADZIWIE

DNI	TEMPERATURA POWIETRZA T	Max	Min	T_g	PRĘŻNOŚĆ PARY WODNEJ e	WILGOTNOŚĆ WZGLĘDNA U	CIŚNIENIE ATMOSFERYCZNE P	USŁONECZNIENIE S	ZACHMURZENIE N	WIATR v	v_{max}	OPAD R_d	ŚNIEG s_h	s_g
1	20.1	25.9	12.7	9.0	16.1	70	1015.1	•	2.5	1.4	3	–	–	–
2	22.4	28.4	14.5	10.5	17.0	64	1014.8	•	2.8	2.3	5	–	–	–
3	23.0	27.9	15.7	12.2	17.5	65	1012.6	•	1.9	1.0	2	–	–	–
4	21.3	28.2	15.6	12.0	18.8	75	1008.7	•	3.8	1.9	5	0.8	–	–
5	21.8	27.1	16.8	14.2	18.9	73	1007.1	•	4.0	1.8	3	3.8	–	–
6	20.1	25.0	16.0	14.8	19.4	85	1007.9	•	6.0	1.6	3	0.2	–	–
7	22.0	27.9	16.3	14.2	19.3	75	1007.1	•	5.0	0.6	3	0.0	–	–
8	19.5	26.8	15.7	12.8	19.5	87	1005.5	•	4.9	1.1	3	9.8	–	–
9	16.5	19.8	15.7	14.8	17.9	95	1005.9	•	6.9	2.9	7	10.1	–	–
10	16.6	22.4	9.4	7.1	13.2	72	1010.5	•	2.9	2.5	4	–	–	–
11	17.4	23.5	11.7	9.1	14.6	75	1010.2	•	3.8	0.0	0	–	–	–
12	18.7	25.0	10.3	8.0	13.6	67	1005.0	•	2.0	1.6	4	–	–	–
13	18.3	24.4	12.6	10.4	15.9	77	1002.3	•	6.8	1.1	3	–	–	–
14	18.5	25.3	11.4	10.0	17.0	82	1003.1	•	4.5	1.4	4	1.4	–	–
15	19.6	26.6	11.8	10.9	17.1	78	1000.2	•	4.4	1.3	4	12.6	–	–
16	19.5	23.4	17.3	17.2	19.6	87	997.1	•	6.0	2.5	6	3.9	–	–
17	20.8	28.1	13.2	11.2	18.1	76	1000.5	•	3.6	1.0	3	6.0	–	–
18	17.6	20.0	17.5	15.5	16.2	91	997.6	•	7.0	2.6	5	1.2	–	–
19	15.8	20.1	12.8	11.7	13.8	79	999.7	•	4.5	4.1	7	0.4	–	–
20	16.6	22.3	12.5	10.2	15.2	81	998.4	•	5.8	1.5	5	0.2	–	–
21	18.3	24.2	11.4	8.3	14.0	77	1000.4	•	4.3	1.9	4	0.3	–	–
22	18.4	22.9	13.1	10.2	14.8	73	1001.8	•	5.4	2.5	6	0.6	–	–
23	15.7	21.3	12.3	10.8	14.7	83	999.7	•	6.0	2.3	5	1.5	–	–
24	13.5	16.9	10.0	7.8	13.5	88	995.8	•	6.3	0.8	2	2.5	–	–
25	14.9	19.8	10.6	9.8	13.2	79	992.9	•	5.6	1.5	3	0.0	–	–
26	15.5	21.4	10.8	8.5	14.3	82	994.5	•	5.3	2.5	4	0.0	–	–
27	14.9	19.1	12.6	11.1	15.4	91	996.0	•	7.9	4.1	7	12.2	–	–
28	20.3	26.4	13.4	13.2	18.1	79	997.6	•	4.8	4.5	7	0.1	–	–
29	17.2	20.8	15.0	14.3	16.6	89	1004.0	•	5.9	3.5	7	3.8	–	–
30	17.6	23.7	12.6	11.5	15.8	81	1009.5	•	3.8	1.9	5	–	–	–
31	19.1	26.0	10.7	9.0	14.7	70	1011.4	•	2.0	1.0	3	–	–	–

POZNAŃ – ŁAWICA

DNI	TEMPERATURA POWIETRZA T	Max	Min	T_g	PRĘŻNOŚĆ PARY WODNEJ e	WILGOTNOŚĆ WZGLĘDNA U	CIŚNIENIE ATMOSFERYCZNE P	USŁONECZNIENIE S	ZACHMURZENIE N	WIATR v	v_{max}	OPAD R_d	ŚNIEG s_h	s_g
1	19.0	24.9	12.2	9.9	15.0	70	1013.3	7.8	4.0	1.1	3	–	–	–
2	20.7	27.5	13.3	10.4	14.8	64	1013.1	14.1	1.3	2.0	5	–	–	–
3	21.9	28.3	13.8	10.9	15.0	60	1010.7	14.9	1.1	1.3	3	–	–	–
4	23.0	29.3	13.5	10.3	14.9	56	1006.8	13.8	2.9	2.8	6	–	–	–
5	21.3	28.5	15.1	12.8	17.5	71	1005.1	9.5	4.5	2.5	5	0.1	–	–
6	20.2	26.5	14.8	12.1	17.8	77	1004.9	10.6	2.5	3.6	6	–	–	–
7	21.5	26.8	15.3	13.2	18.4	74	1003.6	9.5	3.1	3.6	7	–	–	–
8	19.7	25.0	16.1	14.6	18.7	82	1003.6	2.0	6.4	3.8	8	10.5	–	–
9	16.7	20.9	14.1	14.1	13.4	72	1005.6	9.5	5.3	5.8	8	–	–	–
10	15.9	22.3	7.9	5.8	10.7	62	1009.2	13.3	3.0	2.5	5	–	–	–
11	18.7	24.4	9.7	6.3	11.3	56	1007.0	12.9	2.6	0.9	2	0.8	–	–
12	19.2	22.4	14.1	13.4	14.7	66	1001.6	0.5	7.4	0.8	3	0.3	–	–
13	18.3	21.4	15.5	14.6	14.9	81	999.9	1.7	7.1	1.5	5	1.7	–	–
14	18.3	23.3	15.1	14.5	16.3	79	1001.3	3.1	5.6	2.0	3	0.0	–	–
15	20.1	25.8	12.8	10.7	16.6	73	996.3	5.7	4.9	4.6	7	20.5	–	–
16	19.7	25.0	16.7	16.1	17.6	79	994.0	6.2	5.1	4.1	8	3.4	–	–
17	18.3	26.2	12.3	10.1	17.6	85	997.8	7.5	4.5	1.4	5	10.5	–	–
18	16.3	21.5	14.9	14.5	15.8	86	996.7	2.0	7.0	2.8	6	1.6	–	–
19	16.6	21.1	12.6	11.5	13.2	72	998.2	6.4	5.9	5.6	8	0.0	–	–
20	17.7	23.3	12.6	11.2	13.7	70	995.9	6.3	5.5	4.8	9	0.0	–	–
21	18.8	24.9	13.2	9.9	13.7	66	996.9	9.8	5.3	3.6	7	0.9	–	–
22	17.1	22.6	11.2	8.3	13.1	68	999.4	5.6	4.8	2.5	10	0.8	–	–
23	14.8	18.9	12.4	9.9	14.0	84	997.6	4.5	6.6	2.8	7	12.1	–	–
24	12.3	17.5	8.4	6.2	12.2	86	992.9	1.8	6.0	2.9	5	3.5	–	–
25	14.5	18.5	11.7	11.2	13.3	81	991.2	5.2	7.0	4.0	7	0.0	–	–
26	15.1	19.3	11.8	10.2	14.3	84	992.8	2.2	6.4	3.9	5	0.5	–	–
27	14.1	19.4	13.9	12.7	15.1	83	994.4	2.7	7.5	6.4	8	8.9	–	–
28	19.7	25.6	13.8	13.5	16.5	74	998.1	10.0	4.5	6.5	10	0.3	–	–
29	17.8	23.3	13.2	12.1	14.4	73	1004.1	9.9	2.6	5.1	7	–	–	–
30	16.4	22.9	9.9	7.2	14.3	78	1008.2	11.0	2.4	2.4	5	–	–	–
31	19.3	26.0	10.8	7.3	13.8	65	1009.2	11.6	1.1	1.9	4	–	–	–

Tablica B

SŁUBICE

DNI	TEMPERATURA POWIETRZA				PRĘŻNOŚĆ PARY WODNEJ	WILGOTNOŚĆ WZGLĘDNA	CIŚNIENIE ATMOSFERYCZNE	USŁONECZNIENIE	ZACHMURZENIE	WIATR		OPAD	ŚNIEG	
	T	Max	Min	T_g	e	U	P	S	N	v	v_{max}	R_d	s_h	s_g
1	19.0	23.4	10.0	8.0	15.9	75	1020.9	.	2.6	1.0	3	–	–	–
2	20.6	28.9	10.3	8.5	16.3	70	1019.9	.	2.1	0.6	2	–	–	–
3	22.3	30.0	12.0	10.2	17.2	68	1017.7	.	2.0	1.1	4	–	–	–
4	21.8	29.6	11.9	10.0	15.5	64	1014.4	.	0.5	1.6	3	–	–	–
5	21.8	29.5	12.9	9.7	18.0	71	1012.0	.	2.8	1.8	4	2.4	–	–
6	21.5	28.8	11.5	10.5	17.2	71	1010.9	.	1.6	1.5	3	–	–	–
7	21.4	29.8	13.4	10.9	18.4	75	1009.8	.	3.4	1.3	3	1.8	–	–
8	19.7	23.4	17.9	17.0	17.8	78	1012.2	.	7.6	3.3	5	0.1	–	–
9	16.8	22.5	13.1	10.4	12.0	65	1014.3	.	3.6	2.5	4	–	–	–
10	15.9	23.4	6.3	3.9	10.9	64	1016.5	.	3.3	1.4	3	–	–	–
11	17.8	25.4	7.1	4.4	12.7	66	1013.0	.	5.1	1.0	3	2.3	–	–
12	17.6	23.8	15.5	14.3	17.0	85	1008.3	.	7.9	0.6	2	0.1	–	–
13	16.6	21.1	14.0	12.9	17.5	93	1007.7	.	7.6	1.4	2	25.5	–	–
14	18.5	24.2	13.6	10.4	14.9	72	1008.8	.	3.1	0.9	2	–	–	–
15	20.5	26.4	11.3	9.4	17.4	74	1001.5	.	5.1	2.4	5	3.2	–	–
16	20.3	24.9	17.4	15.5	17.8	76	1001.1	.	5.8	2.8	4	0.0	–	–
17	17.0	24.0	10.4	8.0	16.4	85	1004.4	.	5.3	1.8	5	2.8	–	–
18	16.6	22.3	12.2	9.8	14.8	80	1004.1	.	5.9	1.9	4	6.1	–	–
19	17.0	21.8	12.1	10.2	14.1	74	1006.0	.	5.5	2.8	4	0.4	–	–
20	19.1	23.9	14.8	13.9	14.1	66	1003.1	.	5.8	3.4	5	0.0	–	–
21	18.8	23.7	14.1	11.1	13.9	66	1003.5	.	6.1	3.5	7	0.0	–	–
22	17.4	22.7	13.3	9.4	14.3	75	1006.4	.	5.9	1.4	3	5.2	–	–
23	15.0	19.1	12.9	12.4	13.3	79	1004.9	.	7.1	2.8	8	0.0	–	–
24	12.5	17.2	9.3	8.4	12.8	89	999.6	.	5.9	3.0	5	4.4	–	–
25	14.1	16.7	12.4	11.1	14.4	90	999.5	.	6.8	2.4	5	7.8	–	–
26	15.3	18.6	12.8	12.5	15.7	90	1001.1	.	7.3	2.8	3	8.5	–	–
27	15.7	17.8	14.6	14.1	14.8	83	1005.9	.	7.4	3.3	5	4.6	–	–
28	19.2	26.4	14.2	13.8	17.7	80	1007.8	.	5.9	3.8	6	0.0	–	–
29	17.9	23.6	12.6	9.8	15.2	76	1013.5	.	2.4	2.4	5	–	–	–
30	17.0	25.3	7.4	6.0	13.6	74	1015.7	.	2.6	0.4	2	–	–	–
31	18.3	25.7	8.4	6.2	15.3	75	1016.7	.	1.0	1.1	4	–	–	–

KOŁO

Lipiec 1973

DNI	TEMPERATURA POWIETRZA				PRĘŻNOŚĆ PARY WODNEJ	WILGOTNOŚĆ WZGLĘDNA	CIŚNIENIE ATMOSFERYCZNE	USŁONECZNIENIE	ZACHMURZENIE	WIATR		OPAD	ŚNIEG	
	T	Max	Min	T_g	e	U	P	S	N	v	v_{max}	R_d	s_h	s_g
1	18.9	24.1	11.9	10.2	15.0	70	1009.2	8.5	2.3	1.9	4	–	–	–
2	21.4	26.7	14.5	12.3	16.8	68	1009.4	13.8	1.1	2.6	5	–	–	–
3	21.9	27.4	13.8	12.2	15.6	62	1006.9	13.1	2.1	1.6	4	–	–	–
4	21.0	27.1	13.3	11.7	17.1	70	1002.8	7.4	3.5	2.5	4	–	–	–
5	20.5	25.7	15.3	14.7	18.9	79	1001.1	8.1	4.3	2.8	5	0.2	–	–
6	18.8	23.1	14.8	14.2	18.6	87	1001.7	4.2	4.1	3.9	4	0.8	–	–
7	20.6	26.4	15.0	14.3	19.0	80	1000.5	5.0	4.5	3.9	5	5.0	–	–
8	19.1	25.3	16.6	14.6	19.4	88	999.7	2.8	5.8	2.1	4	39.3	–	–
9	16.8	19.6	15.5	15.2	16.1	84	1000.8	1.6	6.3	4.8	7	0.0	–	–
10	15.7	21.3	9.2	7.2	11.7	68	1005.1	13.4	2.3	4.3	8	–	–	–
11	17.0	22.8	9.8	7.7	13.5	72	1003.9	12.0	2.0	1.0	2	–	–	–
12	18.4	24.3	11.3	11.2	15.3	75	998.7	12.0	3.5	2.1	3	–	–	–
13	17.7	23.1	13.4	12.2	15.8	79	996.3	4.9	5.0	1.1	4	–	–	–
14	17.7	22.7	14.3	11.7	17.6	88	997.6	4.5	4.1	1.3	3	–	–	–
15	19.0	25.7	12.0	10.7	17.7	82	993.7	5.8	4.0	3.2	5	13.3	–	–
16	19.3	23.8	17.1	16.6	18.4	83	991.0	5.2	5.1	4.9	8	5.7	–	–
17	20.4	28.1	13.6	10.7	18.3	79	994.3	10.0	2.8	2.1	4	6.4	–	–
18	16.8	20.1	16.2	15.7	17.3	90	992.7	1.3	6.5	2.6	4	1.2	–	–
19	15.9	20.8	12.4	11.4	14.0	79	994.7	8.9	4.6	4.8	8	–	–	–
20	17.5	21.9	12.7	10.7	14.5	73	992.9	4.2	4.4	4.1	7	–	–	–
21	18.0	23.9	11.5	9.3	16.1	79	994.5	5.3	5.1	3.0	7	0.7	–	–
22	17.4	22.6	12.2	9.8	14.4	74	996.2	8.7	5.1	1.3	4	0.2	–	–
23	15.3	18.8	12.5	9.3	14.2	82	994.3	3.5	5.8	2.1	6	6.6	–	–
24	12.3	16.4	10.0	8.1	12.5	88	990.0	0.8	6.1	1.3	4	3.3	–	–
25	14.5	19.6	10.3	9.8	13.0	81	987.6	8.1	4.6	3.9	6	–	–	–
26	15.0	20.9	11.3	10.7	14.0	84	989.3	3.1	4.8	3.4	5	0.0	–	–
27	15.3	19.1	13.0	11.8	15.5	89	991.4	1.0	7.6	6.8	10	35.3	–	–
28	18.6	24.9	13.4	12.9	17.9	84	992.7	5.0	4.8	5.9	9	1.2	–	–
29	16.3	20.4	13.2	12.2	16.0	87	998.7	0.4	5.1	5.0	8	5.1	–	–
30	16.5	23.6	11.2	10.7	14.8	80	1003.9	6.4	2.8	2.8	4	–	–	–
31	19.4	25.3	12.7	9.7	14.4	66	1005.7	12.6	1.3	1.4	3	–	–	–

SIEDLCE

DNI	TEMPERATURA POWIETRZA				PRĘŻNOŚĆ PARY WODNEJ	WILGOTNOŚĆ WZGLĘDNA	CIŚNIENIE ATMOSFERYCZNE	USŁONECZNIENIE	ZACHMURZENIE	WIATR		OPAD	ŚNIEG	
	T	Max	Min	T_g	e	U	P	S	N	v	v_{max}	R_d	s_h	s_g
1	17.8	24.1	11.8	9.5	15.1	77	1004.1	.	1.5	2.1	4	–	–	–
2	20.4	26.9	12.8	10.4	15.0	67	1004.1	.	1.5	1.9	5	–	–	–
3	19.5	27.2	11.6	9.5	15.9	72	1001.8	.	4.1	2.4	6	0.8	–	–
4	18.6	23.5	14.6	12.4	18.9	88	998.2	.	5.9	1.6	4	1.6	–	–
5	18.4	24.3	13.7	12.0	18.1	86	997.1	.	5.3	2.0	5	0.1	–	–
6	19.8	24.6	15.2	14.2	19.3	84	998.6	.	6.3	2.5	3	0.0	–	–
7	22.2	28.7	15.4	12.4	18.0	71	997.8	.	4.3	1.3	3	–	–	–
8	20.9	28.7	13.6	12.6	16.6	78	996.0	.	4.4	2.1	4	0.8	–	–
9	18.4	24.1	15.5	14.7	18.3	87	994.5	.	7.0	4.0	8	1.0	–	–
10	14.8	17.1	12.9	12.9	15.9	95	999.0	.	7.9	3.8	6	0.6	–	–
11	17.1	22.4	13.9	13.7	13.7	73	999.8	.	4.3	2.1	4	–	–	–
12	18.1	23.2	8.2	6.7	13.4	68	995.9	.	3.9	0.4	2	–	–	–
13	18.0	23.6	13.1	10.6	16.6	82	992.8	.	5.8	1.0	2	2.9	–	–
14	18.2	23.6	12.0	10.7	17.5	85	993.4	.	4.5	1.3	4	0.7	–	–
15	20.5	26.5	12.9	10.9	18.0	76	991.7	.	3.3	1.9	4	–	–	–
16	21.2	25.7	17.8	16.8	18.9	76	988.0	.	5.9	4.1	8	0.0	–	–
17	21.6	28.8	13.2	11.4	16.4	67	991.3	.	0.8	1.9	4	3.6	–	–
18	18.5	25.7	16.1	15.7	18.4	86	986.8	.	6.5	4.4	7	24.9	–	–
19	15.4	19.6	11.9	11.1	13.9	81	989.4	.	5.0	5.9	9	2.1	–	–
20	15.8	20.8	9.9	8.2	14.9	83	989.1	.	5.5	3.5	7	8.6	–	–
21	18.0	24.1	12.5	10.3	16.5	81	991.6	.	4.4	2.4	4	2.8	–	–
22	17.7	22.7	13.4	11.9	15.8	80	992.2	.	6.5	3.3	5	–	–	–
23	16.8	21.4	13.0	11.0	15.0	80	989.6	.	6.4	2.1	5	0.0	–	–
24	14.6	18.9	10.5	9.3	13.6	83	986.4	.	6.4	3.3	5	3.1	–	–
25	13.8	18.8	10.0	9.9	12.8	83	983.2	.	4.9	3.5	4	–	–	–
26	14.0	19.8	9.1	7.9	13.3	84	984.1	.	4.0	5.0	7	1.2	–	–
27	13.9	16.9	12.0	11.0	15.0	94	984.1	.	7.0	5.4	8	8.2	–	–
28	17.1	22.1	13.0	13.1	17.7	91	985.2	.	6.3	4.5	8	7.4	–	–
29	15.2	19.8	11.4	10.2	16.2	94	991.3	.	6.4	2.5	4	1.1	–	–
30	17.3	22.5	11.2	9.3	15.0	78	993.7	.	2.3	2.1	4	–	–	–
31	17.6	24.4	9.3	7.5	13.2	70	1001.3	.	1.5	0.9	3	–	–	–

WARSZAWA – OKĘCIE

DNI	TEMPERATURA POWIETRZA				PRĘŻNOŚĆ PARY WODNEJ	WILGOTNOŚĆ WZGLĘDNA	CIŚNIENIE ATMOSFERYCZNE	USŁONECZNIENIE	ZACHMURZENIE	WIATR		OPAD	ŚNIEG	
	T	Max	Min	T_g	e	U	P	S	N	v	v_{max}	R_d	s_h	s_g
1	19.3	24.6	12.9	10.1	14.9	72	1010.0	.	1.6	3.1	4	–	–	–
2	21.8	27.3	16.8	12.7	15.2	59	1009.7	.	1.5	2.9	4	–	–	–
3	21.5	27.3	14.8	10.7	15.3	61	1007.4	.	3.1	3.0	5	0.3	–	–
4	20.7	25.7	14.9	12.0	17.3	73	1003.5	.	3.9	3.6	7	0.1	–	–
5	20.2	25.0	16.5	13.5	18.6	80	1002.0	.	3.8	4.5	7	0.0	–	–
6	18.8	23.7	16.0	14.5	18.6	87	1003.2	.	5.9	3.0	5	17.8	–	–
7	22.1	27.1	16.7	15.0	18.8	73	1002.4	.	4.3	3.0	4	–	–	–
8	20.7	27.2	16.5	13.6	19.1	80	1001.0	.	4.1	2.4	4	0.2	–	–
9	17.2	20.3	16.0	15.2	18.1	91	1000.5	.	7.4	4.1	8	2.1	–	–
10	17.0	22.1	11.1	10.2	13.3	71	1004.8	.	5.1	4.6	7	–	–	–
11	17.9	22.5	11.8	9.4	13.4	67	1005.2	.	3.6	1.8	8	–	–	–
12	18.4	24.0	10.4	7.4	13.4	66	1000.8	.	2.9	2.6	3	–	–	–
13	18.6	23.6	13.3	10.9	16.0	78	997.6	.	5.6	2.3	3	0.0	–	–
14	18.7	23.9	13.3	11.6	17.1	81	998.6	.	3.8	2.4	5	–	–	–
15	20.2	27.0	12.5	10.0	17.8	76	996.1	.	4.3	2.9	5	0.0	–	–
16	20.3	24.8	17.6	15.6	18.3	77	992.8	.	5.1	4.5	9	0.0	–	–
17	21.6	28.4	12.3	9.1	16.7	68	996.0	.	2.3	1.8	3	21.1	–	–
18	18.0	25.4	16.7	16.4	18.6	90	992.4	.	7.0	4.0	8	0.0	–	–
19	15.3	20.7	13.0	11.5	14.0	82	995.1	.	4.1	5.8	9	0.5	–	–
20	16.0	21.7	10.2	7.9	15.5	85	994.2	.	4.5	3.5	7	0.0	–	–
21	18.6	23.8	12.2	8.5	17.2	80	996.4	.	4.8	3.4	5	9.7	–	–
22	18.2	23.3	12.2	9.4	15.3	75	997.3	.	5.1	2.9	4	0.1	–	–
23	16.0	23.2	12.3	10.5	14.8	82	995.1	.	5.9	2.4	4	0.8	–	–
24	13.9	17.8	10.4	8.0	13.8	87	991.3	.	5.5	2.5	4	5.6	–	–
25	13.5	18.3	9.7	8.4	13.1	85	988.8	.	5.0	2.9	4	1.2	–	–
26	14.7	19.5	10.9	9.4	13.8	84	990.8	.	5.3	4.6	6	0.0	–	–
27	14.2	17.8	13.0	11.4	15.1	96	990.8	.	7.4	5.8	9	21.5	–	–
28	18.8	24.8	13.5	13.0	18.3	85	991.4	.	5.4	4.8	7	9.5	–	–
29	15.5	21.0	12.0	10.4	15.9	89	997.7	.	5.6	4.9	8	2.4	–	–
30	17.5	22.5	12.2	10.8	15.7	80	1003.9	.	3.0	3.1	5	–	–	–
31	18.2	24.8	10.6	7.8	14.8	72	1006.8	.	1.3	1.4	3	–	–	–

TERESPOL

DNI	TEMPERATURA POWIETRZA				PRĘŻNOŚĆ PARY WODNEJ	WILGOTNOŚĆ WZGLĘDNA	CIŚNIENIE ATMOSFERYCZNE	USŁONECZNIENIE	ZACHMURZENIE	WIATR		OPAD	ŚNIEG	
	T	Max	Min	T_g	e	U	P	S	N	v	v_{max}	R_d	s_h	s_g
1	19.5	24.7	13.5	12.3	16.7	74	1004.7	12.4	2.9	3.0	6	–	–	–
2	20.1	26.3	14.4	11.1	15.8	69	1004.9	13.4	2.1	2.6	5	–	–	–
3	19.6	25.7	13.2	9.7	16.6	74	1002.3	9.1	5.5	3.6	8	0.3	–	–
4	18.6	23.5	14.7	13.1	18.0	85	998.7	5.9	5.5	4.0	7	0.8	–	–
5	19.1	24.0	15.9	13.6	18.7	86	998.2	4.7	5.1	3.9	5	2.5	–	–
6	19.3	25.2	15.8	14.3	18.9	84	1000.0	3.6	5.8	3.8	5	–	–	–
7	21.8	28.0	15.8	13.6	17.7	70	999.1	12.7	4.3	2.1	4	–	–	–
8	20.8	27.6	13.7	11.3	18.5	76	997.3	6.8	4.3	1.9	3	0.6	–	–
9	18.6	23.6	14.9	13.0	18.7	87	995.5	0.8	7.3	1.9	6	17.1	–	–
10	15.6	19.2	14.2	14.1	17.0	95	999.0	–	8.0	4.5	5	12.2	–	–
11	15.8	19.7	13.2	13.2	15.9	88	1000.5	1.6	6.9	3.1	6	2.1	–	–
12	17.4	23.2	11.5	9.9	15.5	80	997.4	6.4	6.5	0.8	2	7.2	–	–
13	17.6	21.8	14.5	13.5	16.9	84	994.6	3.3	6.6	2.0	4	1.5	–	–
14	17.8	22.9	13.0	11.8	18.1	89	994.9	2.3	6.6	1.0	2	3.5	–	–
15	19.5	25.0	12.7	11.1	17.6	79	994.0	9.8	2.4	1.9	4	–	–	–
16	21.8	26.5	18.2	16.0	19.8	77	989.9	8.0	4.6	2.8	4	0.0	–	–
17	21.2	27.0	14.6	12.9	17.5	71	993.0	14.3	0.8	2.5	5	–	–	–
18	20.6	26.6	17.2	15.2	18.8	78	988.4	4.1	5.3	5.4	8	–	–	–
19	15.5	20.2	12.9	11.5	13.8	79	998.5	6.0	4.6	4.6	7	1.7	–	–
20	16.0	22.1	10.0	8.3	14.8	82	998.4	6.6	5.1	3.3	6	1.1	–	–
21	18.1	24.7	11.5	9.2	15.6	77	993.3	7.6	5.5	2.1	3	4.0	–	–
22	18.6	22.7	14.4	12.7	16.5	78	993.5	4.9	6.4	2.4	4	–	–	–
23	15.5	21.3	12.9	10.4	15.3	86	998.8	0.5	7.3	1.3	2	8.4	–	–
24	14.3	19.6	11.3	9.3	14.5	83	998.1	5.8	6.8	2.4	4	9.5	–	–
25	14.0	18.1	11.6	11.6	13.3	83	984.4	2.8	5.9	2.5	4	–	–	–
26	14.2	19.4	8.2	6.1	13.1	81	984.8	10.9	3.6	3.5	7	–	–	–
27	13.9	16.9	11.9	11.1	14.9	93	984.6	–	7.4	4.5	6	8.4	–	–
28	16.6	20.1	13.0	12.7	16.2	86	985.4	2.2	7.3	3.8	5	0.0	–	–
29	15.5	20.2	13.4	12.5	16.2	92	991.6	2.3	6.8	2.5	4	4.8	–	–
30	16.9	22.9	11.2	8.4	15.2	80	998.6	10.2	2.5	2.1	4	–	–	–
31	17.7	24.1	9.2	6.9	13.8	72	1002.8	12.3	1.5	1.1	3	–	–	–

ZIELONA GÓRA

Lipiec 1973

DNI	TEMPERATURA POWIETRZA				PRĘŻNOŚĆ PARY WODNEJ	WILGOTNOŚĆ WZGLĘDNA	CIŚNIENIE ATMOSFERYCZNE	USŁONECZNIENIE	ZACHMURZENIE	WIATR		OPAD	ŚNIEG	
	T	Max	Min	T_g	e	U	P	S	N	v	v_{max}	R_d	s_h	s_g
1	19.9	23.8	14.3	10.8	14.6	64	1003.4	8.1	5.1	1.4	2	–	–	–
2	22.0	27.7	15.4	10.7	14.8	58	1002.8	13.1	1.4	2.0	4	–	–	–
3	24.6	29.8	18.2	15.6	14.6	49	1000.6	11.9	3.0	1.9	3	–	–	–
4	23.8	29.6	17.2	12.1	13.4	48	997.0	14.0	1.4	1.4	2	–	–	–
5	22.0	28.5	17.8	16.1	17.0	66	995.0	10.2	2.9	2.6	3	0.9	–	–
6	21.3	26.7	16.4	15.3	17.6	72	994.3	13.9	2.0	3.4	4	–	–	–
7	21.1	27.7	15.9	15.1	17.6	73	993.2	9.9	3.3	2.9	4	9.6	–	–
8	18.3	21.2	16.0	15.2	17.7	84	994.8	–	7.1	3.0	5	0.0	–	–
9	17.3	21.4	12.5	11.7	11.0	58	996.6	14.3	2.9	3.8	6	–	–	–
10	17.2	23.0	10.3	9.7	10.3	54	999.1	12.2	3.1	2.1	5	–	–	–
11	19.7	24.4	13.2	11.9	11.1	50	996.5	8.5	4.6	2.4	3	1.7	–	–
12	16.6	22.3	14.7	13.9	16.4	87	991.6	–	8.0	1.4	2	5.9	–	–
13	16.7	20.5	14.6	14.7	16.8	89	990.4	0.7	7.4	2.5	5	2.5	–	–
14	18.4	23.5	13.3	13.1	15.0	73	991.7	9.3	4.5	2.1	3	–	–	–
15	20.2	24.3	14.5	13.6	17.0	78	985.0	5.4	5.6	4.6	6	0.2	–	–
16	20.2	24.7	16.9	16.4	16.0	70	984.8	7.4	5.0	4.8	7	0.0	–	–
17	18.2	23.5	16.0	11.3	16.1	77	988.0	4.2	4.8	2.9	5	6.8	–	–
18	15.3	19.9	12.9	12.8	14.8	86	987.7	2.3	6.8	3.5	6	6.0	–	–
19	16.2	20.7	12.5	11.8	13.4	74	989.4	7.8	5.4	5.0	7	0.1	–	–
20	18.2	23.0	13.8	12.7	13.3	65	986.9	7.8	5.5	4.8	6	–	–	–
21	18.8	23.7	13.5	12.2	13.3	63	987.4	8.3	5.0	5.4	8	3.1	–	–
22	17.7	21.5	14.2	11.7	12.6	63	989.7	7.8	5.0	2.3	4	0.0	–	–
23	14.8	19.8	12.5	11.9	12.9	77	988.4	6.3	5.9	4.0	5	8.0	–	–
24	11.6	17.5	8.4	7.1	11.9	87	983.4	2.2	6.6	4.1	7	24.4	–	–
25	13.2	16.5	10.0	9.9	13.8	91	982.6	1.5	7.3	5.0	6	10.1	–	–
26	14.0	17.9	11.3	11.4	14.7	92	984.4	1.5	7.5	5.3	6	19.6	–	–
27	14.2	15.4	13.2	12.8	14.2	87	988.5	0.1	7.6	4.8	6	13.7	–	–
28	17.6	24.7	12.6	12.4	16.7	86	989.8	4.6	6.3	3.6	6	13.2	–	–
29	17.6	22.8	12.1	11.3	14.3	74	995.2	9.2	3.9	3.1	6	–	–	–
30	17.9	23.4	12.1	10.2	13.7	69	998.4	13.2	2.3	1.3	2	–	–	–
31	20.7	25.7	15.3	9.7	13.2	55	999.5	9.9	2.6	1.1	3	–	–	–

LESZNO-STRZYŻEWICE

DNI	TEMPERATURA POWIETRZA				PRĘŻNOŚĆ PARY WODNEJ	WILGOTNOŚĆ WZGLĘDNA	CIŚNIENIE ATMOSFERYCZNE	USŁONECZNIENIE	ZACHMURZENIE	WIATR		OPAD	ŚNIEG	
	T	Max	Min	T_g	e	U	P	S	N	v	v_{max}	R_d	s_h	s_g
1	17.9	23.8	11.2	8.8	15.6	78	1013.2	3.2	5.0	1.8	3	–	–	–
2	19.9	27.6	9.4	7.7	15.6	70	1012.6	12.6	1.6	0.9	3	–	–	–
3	21.2	28.5	11.5	8.2	15.6	66	1010.3	14.8	1.4	2.0	4	–	–	–
4	22.1	29.2	11.9	9.1	14.5	63	1006.3	15.0	2.4	1.8	3	–	–	–
5	20.2	28.3	14.3	11.1	18.4	80	1004.3	7.9	3.4	2.6	4	4.7	–	–
6	20.5	25.7	13.2	11.6	18.3	77	1003.9	11.2	2.0	2.9	5	–	–	–
7	21.6	27.3	14.7	12.2	18.6	74	1002.8	7.3	3.5	2.5	4	6.9	–	–
8	18.6	24.8	15.9	14.4	19.2	90	1003.8	1.0	7.4	2.5	6	0.7	–	–
9	17.2	21.6	14.0	13.0	13.5	71	1005.8	12.6	3.4	4.8	7	–	–	–
10	15.3	22.4	6.2	3.5	11.8	71	1009.1	13.4	3.6	1.6	3	–	–	–
11	17.7	24.7	8.6	4.4	12.7	66	1006.5	11.1	4.3	1.6	3	0.0	–	–
12	18.2	22.0	15.3	13.8	16.1	77	1001.2	0.3	8.0	0.8	2	0.6	–	–
13	16.4	20.7	14.3	12.3	17.1	92	999.8	0.6	6.9	1.3	3	37.0	–	–
14	18.3	23.1	14.6	12.2	17.0	82	1001.2	5.2	4.9	2.3	5	–	–	–
15	19.2	24.7	12.3	9.7	17.7	80	994.6	3.5	6.9	3.9	7	3.0	–	–
16	20.0	25.5	17.0	14.6	18.4	81	994.2	6.9	4.5	3.0	6	–	–	–
17	17.9	24.1	10.5	8.2	17.8	87	997.4	6.5	4.0	1.9	4	1.8	–	–
18	16.3	21.9	14.3	13.3	18.2	84	997.0	2.9	6.8	2.0	4	0.6	–	–
19	16.6	21.7	11.9	10.8	14.0	76	998.9	7.1	5.0	3.9	5	0.0	–	–
20	18.3	24.1	12.5	10.8	14.4	71	998.4	7.3	5.1	3.8	6	0.1	–	–
21	18.0	23.8	12.6	10.8	16.1	78	997.2	9.4	5.9	3.0	5	7.8	–	–
22	16.8	23.4	10.7	9.7	13.9	75	999.4	8.5	4.8	1.5	2	0.4	–	–
23	15.1	20.7	12.4	10.3	14.5	85	997.8	5.6	6.4	3.3	5	3.0	–	–
24	12.1	17.6	7.5	5.6	12.8	91	998.1	1.0	6.4	1.9	4	2.4	–	–
25	13.4	17.3	10.8	9.7	13.9	90	991.6	2.7	7.0	3.5	5	3.1	–	–
26	14.7	20.0	11.8	10.1	15.2	91	992.5	1.7	7.0	3.8	5	1.9	–	–
27	15.3	19.4	13.4	12.2	14.9	86	997.2	1.4	7.8	5.0	8	10.8	–	–
28	18.6	26.4	13.2	12.7	17.2	82	997.8	4.0	5.6	5.4	8	1.1	–	–
29	17.5	23.6	12.6	11.3	16.8	76	1004.0	7.5	3.4	4.3	7	–	–	–
30	16.9	23.1	8.5	6.4	13.8	75	1008.2	13.4	2.0	1.6	3	–	–	–
31	18.6	28.3	8.8	6.9	14.8	73	1009.2	9.9	1.6	0.6	2	–	–	–

KALISZ

DNI	TEMPERATURA POWIETRZA				PRĘŻNOŚĆ PARY WODNEJ	WILGOTNOŚĆ WZGLĘDNA	CIŚNIENIE ATMOSFERYCZNE	USŁONECZNIENIE	ZACHMURZENIE	WIATR		OPAD	ŚNIEG	
	T	Max	Min	T_g	e	U	P	S	N	v	v_{max}	R_d	s_h	s_g
1	18.7	23.2	13.6	11.2	15.5	73	1006.2	9.9	3.1	1.9	4	–	–	–
2	21.0	26.8	13.5	9.1	15.8	66	1005.9	13.7	1.3	1.9	5	–	–	–
3	21.7	27.2	15.0	12.5	15.8	63	1003.6	14.3	1.0	1.1	2	–	–	–
4	21.8	28.0	15.4	12.2	16.8	66	999.6	6.4	3.6	2.8	6	–	–	–
5	20.7	24.5	16.8	14.3	19.0	79	997.7	9.1	4.4	1.8	3	4.5	–	–
6	19.1	25.1	14.8	11.4	17.8	83	997.9	6.1	3.8	2.6	4	0.0	–	–
7	20.8	25.6	14.6	12.5	19.3	80	998.9	9.4	3.6	2.1	5	19.1	–	–
8	19.0	24.8	17.2	16.5	20.0	91	996.9	3.7	6.1	3.0	7	4.2	–	–
9	17.2	20.9	15.4	14.9	14.8	77	998.5	8.2	5.4	3.8	6	–	–	–
10	16.0	21.2	10.2	9.5	11.7	66	1002.3	13.4	3.1	2.4	5	–	–	–
11	17.6	23.0	9.6	5.8	11.9	63	1000.7	13.6	1.9	0.5	3	–	–	–
12	18.5	24.0	11.0	7.1	14.2	69	995.3	8.7	5.5	1.9	3	3.8	–	–
13	17.3	20.9	14.9	14.0	17.4	89	993.3	1.2	6.6	1.5	3	1.8	–	–
14	18.2	23.1	13.8	16.0	17.2	84	994.7	3.5	5.6	1.8	4	–	–	–
15	18.9	23.9	12.8	9.9	17.9	83	989.9	1.7	4.8	3.4	6	14.4	–	–
16	19.7	24.2	17.4	16.4	18.2	81	988.4	6.9	5.0	4.4	9	0.2	–	–
17	19.5	28.8	12.0	9.0	17.7	80	991.3	8.8	2.6	2.1	5	8.4	–	–
18	16.2	20.0	14.8	13.9	16.2	88	990.5	0.9	6.5	3.4	5	1.3	–	–
19	16.1	21.7	12.2	10.2	13.1	74	992.5	9.8	4.6	5.0	8	–	–	–
20	17.4	22.5	12.3	10.2	14.9	76	990.5	6.2	4.4	4.0	6	0.0	–	–
21	17.2	24.5	11.0	8.5	15.5	80	991.9	5.8	5.3	3.1	7	9.3	–	–
22	17.3	22.2	11.6	8.2	14.3	74	993.2	5.9	5.5	2.0	4	1.8	–	–
23	15.0	19.6	13.0	9.8	15.0	89	991.6	3.7	6.5	2.5	5	4.1	–	–
24	11.9	15.9	9.6	6.6	12.6	91	987.2	1.5	6.1	1.8	3	4.2	–	–
25	14.3	18.0	10.8	9.1	13.0	81	985.1	7.6	5.4	4.9	7	0.0	–	–
26	14.3	19.5	10.7	9.0	14.4	89	987.0	3.5	6.4	3.9	6	0.6	–	–
27	15.3	20.4	13.4	11.4	14.9	87	989.4	2.1	7.8	4.8	7	12.4	–	–
28	18.6	24.0	13.1	11.6	16.4	79	990.0	8.7	5.3	3.5	7	–	–	–
29	16.0	21.8	13.7	11.7	16.0	88	998.2	0.3	7.1	3.0	5	3.3	–	–
30	16.0	21.8	11.3	9.4	14.4	81	1001.2	6.6	3.8	2.0	3	–	–	–
31	18.5	25.2	10.1	6.3	13.9	68	1002.8	12.1	1.4	1.4	3	–	–	–

Tablica II

ŁODŹ - LUBLINEK

DNI	TEMPERATURA POWIETRZA				PRĘŻNOŚĆ PARY WODNEJ	WILGOTNOŚĆ WZGLĘDNA	CIŚNIENIE ATMOSFERYCZNE	USŁONECZNIENIE	ZACHMURZENIE	WIATR		OPAD	ŚNIEG	
	T	Max	Min	T_g	e	U	P	S	N	v	v_{max}	R_d	s_h	s_g
1	18.0	23.7	11.9	9.4	14.8	73	1000.4	9.9	2.1	2.5	5	-	-	-
2	20.3	27.1	11.6	8.9	15.1	67	1000.1	13.5	2.3	1.5	4	-	-	-
3	21.3	27.1	13.4	9.9	14.5	61	997.7	13.5	2.3	3.0	6	-	-	-
4	19.0	26.4	13.0	10.0	16.8	78	993.8	9.7	4.1	2.5	7	4.0	-	-
5	18.6	24.0	14.9	14.0	18.2	85	992.2	5.7	3.3	2.6	5	14.3	-	-
6	18.5	23.9	14.4	12.6	18.1	86	992.7	4.6	5.9	1.8	3	0.4	-	-
7	21.5	26.9	15.6	14.9	18.4	74	991.8	8.6	4.3	2.9	5	-	-	-
8	19.9	26.1	16.6	16.7	19.7	86	991.2	5.3	5.9	1.5	3	8.1	-	-
9	16.8	19.3	16.1	15.9	16.5	87	992.0	1.3	6.3	4.9	8	0.1	-	-
10	14.9	21.3	7.5	4.5	11.8	72	996.3	14.3	2.6	3.9	6	-	-	-
11	16.5	22.6	8.1	6.1	12.7	70	995.4	8.8	3.3	1.4	3	-	-	-
12	19.1	24.4	11.7	9.9	13.4	63	990.4	10.3	3.5	2.3	3	-	-	-
13	17.5	22.6	14.2	12.4	16.2	82	987.8	4.1	6.0	0.9	2	12.6	-	-
14	17.7	22.7	13.1	11.4	16.8	84	989.3	5.4	4.1	2.1	4	-	-	-
15	19.2	25.3	13.8	12.1	17.3	79	985.5	4.3	4.8	4.0	7	27.3	-	-
16	19.4	23.9	16.8	15.6	18.0	82	983.4	6.6	6.9	4.4	7	1.1	-	-
17	21.2	29.2	12.9	10.7	17.2	72	986.0	11.9	2.3	2.3	4	7.7	-	-
18	16.5	20.6	14.3	15.0	16.8	90	984.1	1.4	6.4	3.0	6	2.0	-	-
19	15.6	20.3	11.6	10.4	12.9	74	986.7	7.6	3.4	5.0	9	-	-	-
20	17.0	22.7	11.3	8.9	14.2	75	985.2	6.0	4.5	4.1	7	0.0	-	-
21	17.9	25.2	12.1	8.2	15.6	78	986.8	4.0	5.8	3.1	7	21.1	-	-
22	17.7	22.7	13.4	11.4	14.7	74	987.9	4.5	5.6	1.6	3	3.4	-	-
23	14.8	20.3	12.8	11.9	14.9	89	986.0	4.1	6.5	2.5	5	3.8	-	-
24	12.1	14.3	9.0	7.9	12.8	90	981.7	0.0	5.6	2.0	3	4.3	-	-
25	13.3	18.3	9.2	8.0	12.4	83	979.6	3.5	4.6	3.6	7	1.3	-	-
26	13.9	19.4	10.6	8.9	13.6	87	981.4	2.6	6.4	2.9	4	0.3	-	-
27	14.7	18.7	13.1	11.5	14.7	88	982.7	0.0	7.8	6.0	8	20.7	-	-
28	17.7	25.8	12.4	12.4	17.0	85	983.0	4.7	5.8	5.9	8	1.2	-	-
29	16.2	20.8	14.3	13.2	16.2	88	989.2	2.0	6.5	5.5	8	7.0	-	-
30	15.6	20.8	12.1	11.1	15.4	87	994.9	4.6	5.0	2.1	3	-	-	-
31	18.1	24.2	8.8	6.9	14.1	71	997.2	11.9	1.3	1.1	2	-	-	-

WŁODAWA

Lipiec 1973

DNI	TEMPERATURA POWIETRZA				PRĘŻNOŚĆ PARY WODNEJ	WILGOTNOŚĆ WZGLĘDNA	CIŚNIENIE ATMOSFERYCZNE	USŁONECZNIENIE	ZACHMURZENIE	WIATR		OPAD	ŚNIEG	
	T	Max	Min	T_g	e	U	P	S	N	v	v_{max}	R_d	s_h	s_g
1	19.0	24.1	14.7	13.5	17.8	81	999.8	6.4	5.1	3.0	4	-	-	-
2	20.5	25.4	14.4	13.5	15.8	68	1000.2	12.8	3.8	1.5	4	-	-	-
3	17.5	26.4	13.1	11.3	16.0	78	997.8	9.8	5.3	2.3	4	13.3	-	-
4	17.7	23.6	13.9	12.4	18.3	91	994.1	2.9	6.8	1.9	3	5.6	-	-
5	18.6	23.1	15.3	14.1	18.8	88	993.2	5.1	6.3	2.1	5	2.3	-	-
6	19.9	24.9	15.0	13.4	18.8	82	995.1	6.3	6.8	2.0	3	-	-	-
7	21.8	26.8	14.5	12.3	18.1	72	994.5	11.1	4.6	1.4	2	-	-	-
8	20.2	27.7	14.5	12.4	17.7	77	993.1	5.4	5.4	0.8	2	3.3	-	-
9	18.1	22.9	15.6	14.1	18.5	90	991.5	2.1	7.3	3.3	8	9.6	-	-
10	15.0	18.6	13.5	12.8	16.5	97	994.9	-	8.0	4.4	5	3.9	-	-
11	15.4	17.8	13.4	12.5	16.3	94	996.2	0.4	7.5	2.4	4	-	-	-
12	17.1	22.2	13.2	11.3	16.8	87	992.8	3.7	7.1	0.9	2	2.5	-	-
13	17.8	22.2	14.5	13.5	17.8	88	989.8	3.5	7.0	1.3	2	2.9	-	-
14	18.4	24.2	14.2	12.2	18.4	88	990.4	2.4	6.5	1.4	2	1.0	-	-
15	19.9	25.3	13.3	12.2	17.5	78	989.5	12.4	4.5	1.5	3	-	-	-
16	21.1	27.3	17.6	15.8	20.3	82	985.7	8.5	5.1	2.4	4	4.8	-	-
17	21.4	28.3	13.8	11.5	17.6	71	988.8	13.7	3.0	1.0	2	-	-	-
18	21.2	28.4	18.4	16.9	19.8	79	983.9	7.4	6.1	3.5	5	-	-	-
19	15.7	22.2	12.5	10.6	14.1	79	986.8	11.8	4.8	4.0	7	1.8	-	-
20	15.9	22.8	9.4	6.6	14.6	82	986.7	6.8	5.4	2.9	5	5.1	-	-
21	18.5	25.0	12.0	10.5	15.3	74	989.4	8.5	5.9	2.1	4	-	-	-
22	18.6	22.0	14.6	13.1	17.4	82	999.5	2.4	7.3	2.1	3	0.0	-	-
23	17.0	21.7	12.5	10.1	15.1	78	986.6	2.8	6.8	1.8	5	-	-	-
24	15.4	19.9	10.0	8.0	13.5	78	984.1	4.1	7.1	1.9	3	4.4	-	-
25	13.6	18.8	11.0	10.8	13.0	85	980.3	4.7	6.5	2.4	4	-	-	-
26	14.5	20.4	9.7	8.5	13.1	81	981.1	9.4	3.6	3.6	6	0.0	-	-
27	14.1	17.1	12.4	10.5	14.9	92	981.2	-	7.6	4.9	7	9.9	-	-
28	15.6	19.6	12.7	12.4	15.7	89	980.5	1.8	7.4	3.5	6	0.3	-	-
29	16.2	20.4	12.5	10.5	16.2	89	986.9	3.0	7.3	2.9	6	2.6	-	-
30	17.4	23.6	11.4	10.3	14.8	77	993.7	11.0	3.0	2.3	5	-	-	-
31	18.3	24.2	11.4	8.3	13.2	67	998.5	11.7	2.3	0.6	1	-	-	-

SULEJÓW

DNI	TEMPERATURA POWIETRZA				PRĘŻNOŚĆ PARY WODNEJ	WILGOTNOŚĆ WZGLĘDNA	CIŚNIENIE ATMOSFERYCZNE	USŁONECZNIENIE	ZACHMURZENIE	WIATR		OPAD	ŚNIEG	
	T	Max	Min	T_g	e	U	P	S	N	v	v_{max}	R_d	s_h	s_g
1	18.3	23.6	12.0	9.0	.	.	999.5	.	.	.	.	-	-	-
2	20.1	27.1	11.3	9.4	.	.	999.4	.	.	.	.	-	-	-
3	20.2	26.8	12.1	9.7	.	.	997.0	.	.	.	.	-	-	-
4	19.4	26.7	13.8	10.9	.	.	993.2	.	.	.	.	1.8	-	-
5	18.0	25.2	14.4	12.9	.	.	991.3	.	.	.	.	13.1	-	-
6	18.6	23.7	14.8	12.9	.	.	992.0	.	.	.	.	-	-	-
7	20.2	25.4	14.2	12.5	.	.	991.2	.	.	.	.	0.0	-	-
8	19.1	24.8	15.2	13.5	.	.	990.8	.	.	.	.	2.4	-	-
9	17.2	20.3	16.7	16.3	.	.	991.6	.	.	.	.	0.0	-	-
10	14.9	21.2	8.2	5.5	.	.	995.6	.	.	.	.	-	-	-
11	16.0	22.3	7.1	5.0	.	.	994.8	.	.	.	.	-	-	-
12	18.1	24.7	9.4	6.7	.	.	990.0	.	.	.	.	-	-	-
13	17.0	23.8	11.6	10.3	.	.	987.3	.	.	.	.	0.5	-	-
14	17.6	22.8	13.1	11.6	.	.	988.9	.	.	.	.	-	-	-
15	17.8	25.2	10.3	8.4	.	.	985.2	.	.	.	.	5.8	-	-
16	19.2	24.3	15.8	14.7	.	.	983.3	.	.	.	.	0.2	-	-
17	21.5	28.9	12.9	10.4	.	.	985.4	.	.	.	.	16.7	-	-
18	16.4	25.1	14.9	15.7	.	.	984.0	.	.	.	.	0.3	-	-
19	15.6	20.4	11.4	10.4	.	.	986.3	.	.	.	.	-	-	-
20	16.6	22.1	11.6	10.4	.	.	985.3	.	.	.	.	0.0	-	-
21	18.6	24.3	12.0	10.0	.	.	986.7	.	.	.	.	0.0	-	-
22	17.7	21.7	13.7	11.3	.	.	987.7	.	.	.	.	0.7	-	-
23	15.1	20.5	13.3	11.1	.	.	985.7	.	.	.	.	4.1	-	-
24	12.1	14.3	9.0	7.2	.	.	981.7	.	.	.	.	12.7	-	-
25	13.2	18.2	9.1	8.1	.	.	979.5	.	.	.	.	1.3	-	-
26	13.9	18.2	10.6	9.0	.	.	981.3	.	.	.	.	0.2	-	-
27	14.0	19.5	13.1	11.8	.	.	982.5	.	.	.	.	25.4	-	-
28	17.4	24.4	12.8	12.5	.	.	982.1	.	.	.	.	4.8	-	-
29	15.5	19.2	12.9	11.9	.	.	987.9	.	.	.	.	4.3	-	-
30	16.1	20.6	13.2	12.4	.	.	994.1	.	.	.	.	-	-	-
31	17.5	24.2	10.2	12.9	.	.	996.8	.	.	.	.	-	-	-

LUBLIN

DNI	TEMPERATURA POWIETRZA				PRĘŻNOŚĆ PARY WODNEJ	WILGOTNOŚĆ WZGLĘDNA	CIŚNIENIE ATMOSFERYCZNE	USŁONECZNIENIE	ZACHMURZENIE	WIATR		OPAD	ŚNIEG	
	T	Max	Min	T_g	e	U	P	S	N	v	v_{max}	R_d	s_h	s_g
1	18.1	21.5	13.6	12.9	16.3	79	992.9	.	5.5	3.8	5	-	-	-
2	20.3	25.2	15.3	13.8	16.2	70	993.0	.	3.8	2.5	3	-	-	-
3	18.8	24.8	13.1	11.2	15.3	73	990.6	.	3.6	3.3	5	6.4	-	-
4	17.2	21.8	13.7	12.3	17.5	90	986.7	.	6.3	2.6	4	3.2	-	-
5	17.2	22.7	13.8	12.9	17.7	91	985.3	.	5.9	2.6	4	1.8	-	-
6	18.0	23.2	14.0	13.1	18.5	90	987.0	.	6.4	2.6	4	0.1	-	-
7	20.5	25.6	15.6	14.6	18.6	78	986.5	.	3.6	2.4	4	-	-	-
8	20.4	26.6	15.7	14.6	19.4	82	985.3	.	5.3	2.7	4	11.4	-	-
9	17.0	20.2	15.5	14.6	17.7	92	984.7	.	8.0	3.1	8	0.0	-	-
10	15.1	17.6	13.0	13.0	14.6	85	988.2	.	7.6	5.0	6	1.0	-	-
11	15.9	19.0	12.9	12.6	15.1	84	988.8	.	7.5	2.6	5	1.6	-	-
12	16.8	21.7	14.6	14.0	16.7	88	985.0	.	6.9	2.0	3	9.9	-	-
13	17.2	22.2	14.0	13.1	17.2	88	981.9	.	6.3	2.1	3	1.0	-	-
14	17.4	22.6	12.3	11.2	16.9	85	983.1	.	5.4	1.8	5	-	-	-
15	19.3	25.5	12.3	10.3	18.1	83	981.4	.	4.4	2.4	4	1.8	-	-
16	20.0	25.4	16.0	14.5	19.2	82	978.3	.	4.3	3.4	7	3.4	-	-
17	21.1	27.1	13.5	10.7	18.4	75	981.0	.	1.5	2.0	3	-	-	-
18	18.7	24.2	15.5	15.1	18.1	84	977.0	.	5.9	4.1	7	-	-	-
19	15.9	20.3	10.8	9.4	12.8	75	980.1	.	4.0	4.9	7	-	-	-
20	14.1	21.5	9.5	7.4	14.1	78	979.7	.	5.0	3.4	6	3.7	-	-
21	17.6	24.6	11.4	9.6	16.2	82	982.1	.	5.0	2.6	5	1.4	-	-
22	17.4	20.5	14.0	12.2	16.3	82	982.3	.	7.4	2.3	4	-	-	-
23	15.4	19.6	11.2	9.2	15.3	87	979.5	.	6.3	2.5	5	3.4	-	-
24	13.9	18.0	9.3	6.2	13.7	86	976.3	.	7.1	2.8	4	1.2	-	-
25	13.2	18.1	7.8	6.8	12.3	83	973.1	.	5.1	3.8	7	-	-	-
26	12.9	18.2	9.0	7.9	12.8	82	974.7	.	4.5	4.9	7	0.0	-	-
27	14.0	17.1	11.1	10.2	14.2	89	974.8	.	7.6	6.1	8	14.3	-	-
28	15.4	19.0	12.4	12.2	15.6	90	973.8	.	7.1	4.4	7	6.0	-	-
29	14.7	19.5	10.6	9.9	14.8	89	980.3	.	6.1	4.0	6	0.8	-	-
30	16.7	22.3	11.4	9.8	14.6	78	986.8	.	3.4	3.0	4	-	-	-
31	17.1	23.3	9.3	7.3	13.7	72	991.1	.	2.8	1.4	4	-	-	-

LEGNICA

DNI	TEMPERATURA POWIETRZA				PRĘŻNOŚĆ PARY WODNEJ	WILGOTNOŚĆ WZGLĘDNA	CIŚNIENIE ATMOSFERYCZNE	USŁONECZNIENIE	ZACHMURZENIE	WIATR		OPAD	ŚNIEG	
	T	Max	Min	T_g	e	U	P	S	N	v	v_{max}	R_d	s_h	s_g
1	18.8	23.4	12.9	7.3	15.2	71	1008.8	.	4.4	1.8	4	-	-	-
2	20.4	27.3	11.5	6.6	15.9	69	1008.4	.	1.1	0.9	2	-	-	-
3	22.0	29.1	12.9	7.8	16.1	64	1006.0	.	2.1	1.0	2	-	-	-
4	22.7	29.1	14.9	9.6	16.7	63	1002.0	.	2.3	2.3	4	-	-	-
5	20.5	26.9	14.9	9.1	18.1	76	999.9	.	3.1	1.9	4	0.7	-	-
6	20.1	25.8	13.9	9.2	19.2	83	999.4	.	4.4	1.8	4	0.0	-	-
7	21.2	28.1	13.3	8.8	18.4	75	998.3	.	4.5	2.3	4	-	-	-
8	17.7	23.5	17.5	14.2	18.9	89	1000.5	.	7.8	4.4	6	10.1	-	-
9	17.7	22.0	14.7	11.3	19.9	70	1001.9	.	5.3	3.9	5	-	-	-
10	16.3	22.5	8.3	2.9	12.1	68	1004.8	.	2.9	2.0	3	-	-	-
11	18.0	25.2	8.4	3.6	12.9	66	1002.1	.	4.9	1.9	3	-	-	-
12	17.6	22.4	14.6	9.2	16.6	83	997.3	.	7.9	1.6	2	0.2	-	-
13	17.6	21.7	15.1	11.3	17.1	86	996.0	.	7.5	2.5	5	2.8	-	-
14	18.3	23.5	15.4	12.2	16.8	81	997.1	.	5.3	2.3	3	-	-	-
15	19.4	26.5	12.4	7.2	18.0	81	989.7	.	5.4	3.3	7	4.1	-	-
16	20.7	26.0	16.9	12.2	17.4	74	990.7	.	3.9	4.8	9	-	-	-
17	19.2	25.6	11.3	6.4	17.2	78	993.2	.	3.9	3.0	5	8.7	-	-
18	16.0	22.7	14.3	10.8	16.0	88	993.7	.	7.3	3.6	7	2.3	-	-
19	17.5	22.1	13.7	9.4	15.7	79	995.5	.	4.5	4.1	6	-	-	-
20	18.9	23.1	14.9	9.8	15.5	71	993.3	.	5.3	4.4	7	-	-	-
21	18.8	24.8	14.0	8.2	15.9	74	993.7	.	6.1	3.0	6	3.1	-	-
22	18.3	22.9	11.9	6.4	14.8	71	995.3	.	6.0	3.1	7	2.4	-	-
23	15.2	20.9	12.6	7.8	14.1	82	994.5	.	5.0	3.6	7	2.7	-	-
24	13.0	17.8	9.8	4.6	12.9	86	989.4	.	7.0	3.1	6	6.7	-	-
25	13.6	17.9	12.1	8.3	13.7	89	988.7	.	7.6	4.6	6	7.5	-	-
26	14.4	18.8	11.6	7.6	14.7	90	990.5	.	7.3	4.5	7	4.2	-	-
27	14.8	16.3	13.8	10.1	14.8	88	994.0	.	7.4	5.1	7	19.1	-	-
28	14.5	17.8	12.3	8.8	15.9	96	994.9	.	6.9	5.4	7	4.4	-	-
29	17.3	22.5	12.6	8.8	15.1	78	999.9	.	4.9	3.8	5	-	-	-
30	16.9	22.9	10.6	4.7	14.7	78	1003.7	.	2.1	1.8	3	-	-	-
31	18.2	25.5	10.0	5.0	15.0	75	1005.1	.	1.8	1.3	2	-	-	-

WIELUŃ

Lipiec 1973

DNI	TEMPERATURA POWIETRZA				PRĘŻNOŚĆ PARY WODNEJ	WILGOTNOŚĆ WZGLĘDNA	CIŚNIENIE ATMOSFERYCZNE	USŁONECZNIENIE	ZACHMURZENIE	WIATR		OPAD	ŚNIEG	
	T	Max	Min	T_g	e	U	P	S	N	v	v_{max}	R_d	s_h	s_g
1	18.3	23.9	13.1	10.4	15.5	75	999.6	9.6	1.9	1.0	2	-	-	-
2	20.0	27.6	12.5	9.6	16.3	72	999.3	10.9	2.0	1.8	4	-	-	-
3	20.8	28.0	13.3	10.4	16.6	70	997.0	12.4	1.6	1.8	4	-	-	-
4	19.4	27.3	12.6	9.8	17.7	79	993.1	7.2	3.6	0.9	1	1.1	-	-
5	18.9	25.3	14.0	11.2	18.1	84	991.1	7.6	4.3	1.0	2	0.5	-	-
6	18.5	24.9	12.6	10.3	17.5	84	991.3	4.9	4.5	1.6	3	0.0	-	-
7	19.9	26.2	13.4	11.5	19.0	83	990.4	8.9	3.3	1.3	3	-	-	-
8	18.4	25.1	14.9	12.7	19.1	91	990.6	1.9	6.3	0.9	1	13.7	-	-
9	17.4	21.7	15.5	15.6	15.9	81	991.9	4.6	6.1	1.5	3	0.0	-	-
10	15.9	22.3	8.4	6.1	12.5	72	995.7	12.9	3.4	2.0	4	-	-	-
11	17.3	23.6	9.0	6.5	12.2	66	994.3	13.8	2.8	0.8	2	-	-	-
12	18.9	24.8	11.4	9.7	13.5	66	989.0	9.7	5.4	2.1	3	11.3	-	-
13	17.7	23.2	14.1	13.9	16.4	82	986.8	5.7	6.8	1.3	2	1.1	-	-
14	17.8	22.9	14.2	13.5	16.5	82	988.5	5.4	5.5	1.3	2	-	-	-
15	17.9	21.3	11.8	10.3	18.0	88	983.6	0.3	5.8	2.1	4	13.9	-	-
16	19.6	24.6	15.9	15.4	17.8	80	982.6	7.3	4.8	2.3	4	0.1	-	-
17	21.2	29.1	13.2	11.0	18.3	75	984.9	10.8	2.8	1.1	2	17.2	-	-
18	15.7	21.5	14.1	14.8	16.3	91	984.4	1.5	7.4	2.1	3	2.7	-	-
19	16.5	21.6	11.5	10.5	13.9	76	986.6	10.6	3.4	2.4	5	0.0	-	-
20	17.6	22.7	13.2	11.4	15.5	77	984.8	5.7	4.8	2.4	4	-	-	-
21	18.8	23.2	12.7	11.0	16.1	75	986.1	2.5	4.9	2.3	3	0.0	-	-
22	18.2	22.5	13.5	10.7	15.4	74	987.1	3.6	6.8	1.4	3	1.1	-	-
23	15.8	21.3	13.0	12.0	14.1	80	985.4	5.1	6.4	1.5	3	0.2	-	-
24	11.8	15.1	9.2	8.2	12.8	92	991.1	0.4	7.0	1.4	2	4.8	-	-
25	13.1	18.6	9.3	8.0	13.5	90	979.3	2.3	6.0	1.9	4	4.2	-	-
26	13.7	18.1	10.2	8.7	14.0	93	981.2	2.1	6.1	1.3	2	2.2	-	-
27	14.6	19.5	12.9	12.5	15.1	93	983.3	1.0	7.8	2.9	4	31.0	-	-
28	17.5	25.0	11.9	11.7	16.7	85	983.1	4.7	5.6	2.6	5	0.0	-	-
29	15.8	21.1	13.5	11.4	15.9	88	986.9	0.5	6.8	3.4	5	4.1	-	-
30	15.7	20.1	12.8	11.7	15.3	86	994.5	6.0	5.0	1.5	4	-	-	-
31	17.6	24.2	11.3	8.7	14.7	76	996.7	11.2	1.1	0.8	1	-	-	-

ZGORZELEC

DNI	TEMPERATURA POWIETRZA				PRĘŻNOŚĆ PARY WODNEJ	WILGOTNOŚĆ WZGLĘDNA	CIŚNIENIE ATMOSFERYCZNE	USŁONECZNIENIE	ZACHMURZENIE	WIATR		OPAD	ŚNIEG	
	T	Max	Min	T_g	e	U	P	S	N	v	v_{max}	R_d	s_h	s_g
1	17.4	23.2	9.9	9.0	.	.	1000.3	5.4	.	.	.	-	-	-
2	19.9	26.6	11.8	10.0	.	.	999.5	12.9	.	.	.	-	-	-
3	21.7	28.6	12.9	11.0	.	.	997.5	9.8	.	.	.	-	-	-
4	21.7	29.2	13.5	11.3	.	.	993.9	10.0	.	.	.	-	-	-
5	19.7	27.5	10.8	9.5	.	.	991.5	8.5	.	.	.	0.0	-	-
6	20.5	27.0	10.5	10.0	.	.	990.2	12.8	.	.	.	-	-	-
7	19.9	28.0	12.4	11.0	.	.	989.7	6.2	.	.	.	20.4	-	-
8	17.5	20.1	15.8	15.8	.	.	992.7	-	.	.	.	14.0	-	-
9	16.6	20.8	14.5	14.4	.	.	994.2	10.3	.	.	.	-	-	-
10	15.2	22.2	7.2	5.5	.	.	996.1	11.2	.	.	.	-	-	-
11	17.7	24.7	9.7	8.0	.	.	993.5	4.3	.	.	.	0.2	-	-
12	16.7	20.6	15.2	14.5	.	.	988.6	-	.	.	.	0.7	-	-
13	16.6	20.8	14.6	13.8	.	.	988.0	0.4	.	.	.	2.0	-	-
14	18.7	23.0	14.7	13.4	.	.	986.3	7.9	.	.	.	-	-	-
15	19.8	25.9	14.3	12.6	.	.	980.6	4.9	.	.	.	9.2	-	-
16	19.6	25.2	16.3	13.4	.	.	982.6	9.9	.	.	.	-	-	-
17	16.5	23.2	11.4	9.5	.	.	985.3	3.8	.	.	.	8.2	-	-
18	15.0	21.2	12.4	12.0	.	.	985.7	2.3	.	.	.	10.1	-	-
19	15.8	20.5	11.3	10.8	.	.	987.7	3.3	.	.	.	0.5	-	-
20	17.4	22.4	13.5	14.0	.	.	985.2	5.6	.	.	.	0.0	-	-
21	17.9	23.4	14.4	11.4	.	.	985.1	6.8	.	.	.	6.7	-	-
22	18.8	22.2	10.4	9.6	.	.	987.3	7.6	.	.	.	0.5	-	-
23	12.9	19.6	11.0	10.0	.	.	986.8	1.9	.	.	.	9.5	-	-
24	12.4	18.0	8.9	7.6	.	.	980.9	1.6	.	.	.	1.9	-	-
25	13.5	18.0	11.7	11.0	.	.	981.0	2.3	.	.	.	1.2	-	-
26	13.6	16.6	11.4	9.0	.	.	982.6	0.1	.	.	.	6.7	-	-
27	13.9	16.4	12.8	12.6	.	.	987.1	0.5	.	.	.	13.3	-	-
28	13.5	16.4	11.9	11.5	.	.	988.0	-	.	.	.	10.1	-	-
29	16.3	22.5	9.5	7.5	.	.	992.4	7.1	.	.	.	-	-	-
30	16.3	20.6	7.4	6.6	.	.	995.2	11.0	.	.	.	-	-	-
31	17.6	25.0	10.2	8.0	.	.	996.8	11.3	.	.	.	-	-	-

WROCŁAW-STRACHOWICE

DNI	TEMPERATURA POWIETRZA				PRĘŻNOŚĆ PARY WODNEJ	WILGOTNOŚĆ WZGLĘDNA	CIŚNIENIE ATMOSFERYCZNE	USŁONECZNIENIE	ZACHMURZENIE	WIATR		OPAD	ŚNIEG	
	T	Max	Min	T_g	e	U	P	S	N	v	v_{max}	R_d	s_h	s_g
1	17.8	23.2	11.0	8.4	14.9	76	1009.2	-	3.3	1.5	3	-	-	-
2	20.3	27.2	11.2	8.2	16.0	71	1008.7	-	1.4	0.9	2	-	-	-
3	21.6	28.3	12.4	9.2	16.2	67	1006.4	-	1.6	1.0	2	-	-	-
4	22.4	28.9	13.7	10.8	15.4	62	1002.2	14.2	2.5	1.9	7	0.1	-	-
5	21.0	26.5	13.9	11.0	17.9	74	1000.3	9.9	2.9	1.8	7	0.7	-	-
6	20.0	25.2	12.1	10.1	17.2	76	999.9	10.7	2.1	1.6	7	-	-	-
7	21.3	27.9	12.1	9.8	17.6	72	998.7	9.2	2.5	2.0	4	0.8	-	-
8	18.4	24.7	16.4	14.4	18.6	88	1000.7	-	7.3	4.1	7	0.8	-	-
9	17.7	22.6	14.6	9.3	14.2	72	1002.0	5.0	5.8	4.0	6	-	-	-
10	15.7	22.6	6.5	2.4	11.1	66	1005.2	12.7	2.9	1.4	3	-	-	-
11	17.4	25.2	6.9	3.4	12.2	66	1003.0	12.5	2.8	1.3	3	-	-	-
12	17.4	21.9	13.4	11.2	15.2	77	997.8	-	7.4	0.8	2	1.3	-	-
13	17.0	23.1	13.0	13.0	17.0	89	996.3	0.7	6.8	1.6	6	19.1	-	-
14	18.2	23.6	13.8	11.5	16.4	81	997.7	5.3	5.4	1.5	4	-	-	-
15	20.0	26.0	12.7	10.1	18.1	79	996.7	2.3	5.4	5.1	10	2.5	-	-
16	20.5	26.1	16.4	15.4	17.3	75	991.5	11.5	3.4	4.8	9	-	-	-
17	19.4	27.1	10.6	7.7	17.1	77	993.8	8.4	3.4	3.5	10	16.2	-	-
18	15.5	21.9	14.0	13.6	15.9	91	994.3	1.4	6.9	2.4	6	13.4	-	-
19	16.7	22.4	10.8	8.0	14.2	76	996.1	7.8	5.1	4.5	8	0.3	-	-
20	17.9	23.0	12.5	10.4	15.3	76	994.1	6.2	4.8	3.6	7	-	-	-
21	18.6	25.3	12.4	9.0	16.6	79	994.6	3.0	5.9	3.5	8	-	-	-
22	16.1	22.6	13.0	9.1	15.5	76	994.0	3.5	6.0	0.5	2	6.8	-	-
23	15.2	20.7	11.8	9.5	14.1	82	994.9	3.6	5.5	3.4	6	0.6	-	-
24	13.0	17.5	10.1	7.0	13.1	88	990.2	2.3	6.6	1.5	3	5.1	-	-
25	13.8	18.4	11.3	10.1	13.6	87	989.1	-	8.4	5.6	7	5.0	-	-
26	14.2	19.8	9.7	8.0	14.4	89	991.6	1.8	6.9	5.5	9	24.9	-	-
27	14.9	18.5	13.3	12.4	14.8	88	994.2	1.0	7.4	6.8	9	10.1	-	-
28	15.1	19.6	12.2	11.5	16.5	96	994.3	1.6	6.6	5.6	8	4.8	-	-
29	16.2	21.4	12.3	10.6	16.0	88	999.9	2.5	6.1	2.6	5	2.8	-	-
30	17.1	22.6	10.8	7.1	14.6	77	1004.1	11.8	3.0	1.4	3	-	-	-
31	17.7	25.2	8.9	5.3	13.7	72	1003.7	13.6	0.5	0.3	2	-	-	-

Tablica II

JELENIA GÓRA

DNI	TEMPERATURA POWIETRZA				PRĘŻNOŚĆ PARY WODNEJ	WILGOTNOŚĆ WZGLĘDNA	CIŚNIENIE ATMOSFERYCZNE	USŁONECZNIENIE	ZACHMURZENIE	WIATR		OPAD	ŚNIEG	
	T	Max	Min	T_g	e	U	P	S	N	v	v_{max}	R_d	s_h	s_g
1	15.4	20.8	8.5	6.9	13.5	79	983.7	2.1	4.1	0.6	2	–	–	–
2	17.3	24.7	8.6	6.9	14.5	75	983.3	10.7	2.8	0.3	1	–	–	–
3	19.4	27.2	9.1	6.9	14.9	70	981.3	12.7	2.6	0.5	2	–	–	–
4	20.0	26.9	11.8	10.2	15.5	73	977.4	11.6	3.0	1.1	4	–	–	–
5	18.5	25.2	10.4	8.3	15.5	76	975.0	9.0	2.9	1.4	4	0.0	–	–
6	18.7	25.5	9.9	7.9	16.0	76	974.2	12.5	1.9	1.8	5	–	–	–
7	17.8	26.6	9.8	8.3	16.8	83	973.6	5.9	3.9	0.8	3	19.3	–	–
8	16.9	19.3	15.9	14.5	17.5	92	976.0	–	7.9	2.3	5	5.5	–	–
9	15.5	19.5	14.0	13.6	12.8	74	977.0	7.3	6.0	2.8	5	–	–	–
10	13.7	20.9	4.2	2.0	10.7	72	979.5	13.8	2.8	0.9	3	–	–	–
11	16.0	23.3	5.2	3.4	11.0	65	977.0	9.5	4.5	1.0	2	0.1	–	–
12	15.4	20.8	13.2	11.7	15.5	89	972.0	2.1	7.6	0.0	0	2.1	–	–
13	15.5	19.7	12.8	11.2	15.8	93	971.4	0.8	7.6	0.9	2	8.2	–	–
14	17.4	21.9	14.1	13.8	15.2	78	972.1	6.0	6.4	1.4	2	–	–	–
15	18.2	25.6	11.7	9.2	17.5	84	964.9	3.5	5.8	1.4	4	33.6	–	–
16	18.5	23.8	14.7	13.0	15.6	76	966.3	9.0	4.8	3.1	10	–	–	–
17	16.5	22.7	8.3	6.6	15.4	82	969.6	3.5	4.6	2.1	5	9.9	–	–
18	14.5	20.5	12.5	12.2	13.8	85	965.2	1.9	7.1	1.6	3	9.1	–	–
19	15.6	20.5	10.1	9.1	13.2	76	971.1	5.5	6.6	2.6	6	2.9	–	–
20	15.9	21.2	11.3	9.4	13.9	78	969.0	4.8	6.6	2.1	4	1.0	–	–
21	17.3	22.7	11.5	8.8	13.6	71	969.0	4.8	6.5	3.9	7	–	–	–
22	16.0	21.1	10.5	7.9	12.5	72	970.5	4.5	6.6	1.4	5	1.4	–	–
23	13.0	19.1	9.9	8.4	12.4	84	969.7	3.6	7.0	1.6	3	5.9	–	–
24	11.4	16.3	8.2	8.1	11.4	85	964.6	2.8	7.3	2.5	7	2.2	–	–
25	12.7	16.3	11.2	10.2	12.3	84	964.0	1.7	6.5	4.5	10	1.1	–	–
26	12.7	16.5	7.8	5.3	12.8	87	966.1	–	7.3	2.8	4	16.1	–	–
27	13.0	14.4	12.2	12.2	13.3	88	969.7	0.1	7.8	5.0	7	17.6	–	–
28	13.0	15.6	11.3	10.5	14.3	95	970.9	–	8.0	3.3	8	14.5	–	–
29	15.4	20.4	11.9	11.9	14.7	86	952.7	5.2	6.0	2.8	6	0.1	–	–
30	14.9	22.0	7.6	6.7	12.9	79	978.5	10.3	3.0	0.8	2	–	–	–
31	15.8	24.1	6.5	5.3	12.5	74	980.3	12.7	2.3	0.5	2	–	–	–

KIELCE

Lipiec 1973

DNI	TEMPERATURA POWIETRZA				PRĘŻNOŚĆ PARY WODNEJ	WILGOTNOŚĆ WZGLĘDNA	CIŚNIENIE ATMOSFERYCZNE	USŁONECZNIENIE	ZACHMURZENIE	WIATR		OPAD	ŚNIEG	
	T	Max	Min	T_g	e	U	P	S	N	v	v_{max}	R_d	s_h	s_g
1	18.8	22.3	14.9	12.9	14.6	68	990.5	.	6.9	1.8	4	–	–	–
2	20.5	26.5	14.9	13.1	15.5	67	990.3	.	4.3	1.8	3	–	–	–
3	19.8	26.5	10.7	9.2	13.8	64	988.1	.	2.8	1.9	5	–	–	–
4	18.7	24.5	12.7	10.9	15.5	74	984.3	.	4.8	1.6	3	0.2	–	–
5	18.9	24.3	14.1	12.4	18.2	85	982.2	.	5.0	2.8	4	0.1	–	–
6	18.0	23.2	13.3	10.6	17.5	86	983.4	.	4.8	1.5	3	1.0	–	–
7	20.1	26.5	13.0	11.1	18.5	80	982.6	.	4.1	1.8	4	0.0	–	–
8	19.4	26.1	13.4	11.6	18.9	85	982.2	.	5.3	0.5	2	11.0	–	–
9	17.0	21.2	15.9	15.3	17.3	90	982.9	.	6.9	2.5	4	0.0	–	–
10	15.4	21.6	9.4	6.9	11.6	71	986.5	.	3.4	1.9	4	–	–	–
11	15.9	22.5	8.2	6.4	13.3	76	986.0	.	5.0	1.6	3	–	–	–
12	16.5	23.1	9.1	7.1	14.1	76	981.7	.	4.6	1.6	4	–	–	–
13	17.1	24.1	11.7	9.2	16.9	88	978.7	.	6.1	1.3	2	1.8	–	–
14	16.7	22.5	13.3	11.6	15.7	84	980.8	.	5.1	0.5	2	–	–	–
15	17.7	24.8	11.1	8.6	16.8	84	977.4	.	4.0	2.9	5	5.3	–	–
16	19.7	24.7	15.8	13.7	17.7	78	975.4	.	4.4	2.3	4	–	–	–
17	21.6	29.9	12.4	10.6	17.3	70	977.7	.	3.1	1.5	4	–	–	–
18	17.0	24.1	14.3	13.9	16.7	85	975.6	.	6.1	1.6	3	0.0	–	–
19	16.1	22.2	11.2	8.4	12.3	71	978.6	.	3.5	2.5	5	0.3	–	–
20	17.5	23.3	11.1	9.1	13.8	71	977.6	.	6.0	2.5	5	–	–	–
21	18.3	25.7	10.7	7.7	15.6	75	979.4	.	4.9	1.8	5	2.0	–	–
22	17.1	20.8	12.3	10.0	14.9	78	979.7	.	6.5	1.3	4	0.2	–	–
23	15.1	21.3	10.3	8.6	13.2	79	977.4	.	5.6	0.9	3	1.4	–	–
24	12.3	16.2	8.0	5.7	13.2	93	973.7	.	5.9	1.8	4	4.7	–	–
25	12.5	18.4	7.0	5.3	12.4	87	971.4	.	5.0	2.0	5	0.1	–	–
26	14.3	18.4	9.9	7.5	12.7	79	973.2	.	7.0	2.0	4	0.0	–	–
27	14.3	19.0	13.1	12.3	14.7	90	974.1	.	7.8	2.4	3	32.4	–	–
28	16.0	22.2	11.7	11.8	16.1	89	973.0	.	6.4	3.3	5	4.5	–	–
29	15.1	19.9	11.1	9.4	15.5	91	978.6	.	5.9	2.0	4	19.4	–	–
30	16.0	22.4	12.8	11.6	17.4	95	984.9	.	5.4	1.0	4	1.6	–	–
31	16.2	23.5	9.2	7.7	13.2	75	988.4	.	2.3	0.4	2	–	–	–

CZĘSTOCHOWA

DNI	TEMPERATURA POWIETRZA				PRĘŻNOŚĆ PARY WODNEJ	WILGOTNOŚĆ WZGLĘDNA	CIŚNIENIE ATMOSFERYCZNE	USŁONECZNIENIE	ZACHMURZENIE	WIATR		OPAD	ŚNIEG	
	T	Max	Min	T_g	e	U	P	S	N	v	v_{max}	R_d	s_h	s_g
1	18.3	22.2	12.3	10.2	14.5	71	988.3	6.7	4.0	2.1	3	–	–	–
2	20.2	25.3	14.4	13.8	15.8	68	988.5	6.9	4.5	2.0	3	–	–	–
3	20.8	26.4	15.6	10.3	15.1	64	986.2	12.1	2.3	2.4	4	–	–	–
4	19.8	25.2	15.0	10.8	16.2	71	982.7	9.0	3.9	2.4	4	5.8	–	–
5	17.8	23.9	13.9	12.8	16.4	83	980.5	4.1	5.5	1.5	2	–	–	–
6	18.2	22.9	14.8	14.2	17.4	85	980.8	4.5	6.1	1.9	3	–	–	–
7	20.3	26.5	15.4	14.4	17.6	76	980.1	5.8	6.0	2.0	3	–	–	–
8	18.8	23.7	15.4	13.6	18.7	87	980.2	1.2	7.6	2.3	4	4.4	–	–
9	16.8	19.6	15.4	15.4	15.1	80	981.2	2.8	6.4	1.9	4	–	–	–
10	15.3	20.6	10.0	6.9	10.9	65	985.0	13.0	2.4	3.1	6	–	–	–
11	17.3	22.0	11.0	8.0	12.2	63	983.9	9.5	3.1	1.6	2	–	–	–
12	18.4	22.8	11.9	9.2	14.4	70	978.7	9.0	5.0	1.6	3	0.5	–	–
13	16.7	21.2	15.0	13.8	16.9	89	976.6	0.6	6.3	1.8	3	2.4	–	–
14	17.3	22.5	12.9	12.3	15.7	82	978.5	4.0	4.9	1.3	2	–	–	–
15	18.3	21.8	15.0	11.8	17.3	83	973.8	1.3	5.6	2.5	4	2.0	–	–
16	19.8	24.0	16.1	14.8	17.6	77	972.5	6.2	4.3	2.8	5	0.4	–	–
17	21.7	29.5	14.0	12.0	17.5	71	974.7	11.4	2.9	2.5	5	26.9	–	–
18	14.9	20.4	13.7	15.1	15.4	90	973.8	2.2	7.3	2.9	4	1.5	–	–
19	15.6	21.0	11.5	11.4	13.0	74	976.4	7.1	4.8	3.1	6	–	–	–
20	16.6	21.4	12.5	11.3	14.9	80	975.1	5.4	5.0	2.3	4	0.7	–	–
21	18.3	24.1	12.1	10.4	16.0	78	976.5	3.0	4.1	1.8	2	0.1	–	–
22	16.7	20.5	13.5	11.8	15.4	83	977.2	1.7	5.5	1.8	3	0.7	–	–
23	15.0	19.8	11.2	11.8	13.5	80	975.4	4.1	4.6	2.4	5	0.1	–	–
24	11.6	13.7	9.0	7.8	12.5	92	970.9	–	5.3	1.3	2	14.5	–	–
25	12.1	15.6	9.4	8.0	12.6	89	969.2	1.1	6.4	1.9	3	2.4	–	–
26	13.2	16.3	10.0	9.1	13.1	87	971.1	1.4	7.4	2.9	5	2.1	–	–
27	13.7	17.1	12.2	11.8	13.9	89	973.0	0.2	7.9	3.6	7	24.8	–	–
28	15.0	21.6	11.0	11.1	15.9	93	972.3	2.1	6.6	4.0	8	7.2	–	–
29	14.5	16.8	13.0	12.3	14.9	90	977.6	0.6	7.3	2.9	5	12.4	–	–
30	15.8	20.0	13.5	13.3	15.2	85	983.3	4.6	4.9	2.4	4	–	–	–
31	17.4	23.4	11.0	9.8	12.7	69	986.2	13.9	1.5	1.5	2	–	–	–

ŚNIEŻKA

DNI	TEMPERATURA POWIETRZA				PRĘŻNOŚĆ PARY WODNEJ	WILGOTNOŚĆ WZGLĘDNA	CIŚNIENIE ATMOSFERYCZNE	USŁONECZNIENIE	ZACHMURZENIE	WIATR		OPAD	ŚNIEG	
	T	Max	Min	T_g	e	U	P	S	N	v	v_{max}	R_d	s_h	s_g
1	8.1	9.1	7.1	.	10.7	98	846.1	0.7	6.1	7.1	10	–	–	–
2	10.4	13.4	7.8	.	11.3	90	846.8	6.3	3.8	3.5	8	–	–	–
3	12.7	16.2	10.0	.	11.3	77	846.0	14.5	2.9	5.6	9	–	–	–
4	12.7	14.2	10.3	.	11.7	80	842.8	9.8	3.6	6.8	9	–	–	–
5	11.0	14.4	9.0	.	12.0	92	840.0	4.5	5.1	8.0	9	1.6	–	–
6	11.0	13.8	8.7	.	11.9	91	839.2	5.7	4.6	5.1	9	–	–	–
7	12.2	15.0	9.9	.	12.5	88	839.2	5.5	4.6	3.0	7	1.5	–	–
8	9.2	13.0	7.8	.	11.7	100	839.5	–	8.0	9.3	16	2.7	–	–
9	6.1	8.0	4.6	.	8.9	94	839.5	5.2	6.5	8.3	12	–	–	–
10	6.9	10.3	3.8	.	7.9	80	841.7	14.2	3.6	5.8	10	–	–	–
11	9.3	12.4	6.1	.	7.8	66	840.9	7.6	5.0	3.1	8	1.0	–	–
12	7.6	10.2	6.5	.	10.1	96	834.3	0.9	7.3	5.6	9	6.8	–	–
13	7.4	9.4	6.0	.	10.3	100	835.3	0.5	7.6	4.9	8	8.8	–	–
14	8.1	12.6	5.6	.	10.7	99	836.1	3.2	7.4	3.9	9	0.2	–	–
15	10.9	12.8	8.4	.	13.0	99	831.1	0.2	7.9	11.1	13	14.7	–	–
16	9.9	13.1	6.8	.	11.3	93	832.4	7.1	5.3	10.5	18	–	–	–
17	11.1	14.0	9.4	.	11.8	89	834.4	1.7	5.6	7.8	15	17.9	–	–
18	6.0	12.4	4.8	.	9.2	99	832.9	2.8	7.4	9.3	16	7.1	–	–
19	6.0	8.3	4.0	.	9.2	99	834.3	3.7	7.6	11.3	18	2.0	–	–
20	6.9	7.8	5.6	.	9.9	99	833.6	1.5	7.1	15.5	19	4.5	–	–
21	8.0	8.8	6.7	.	10.5	99	833.7	8.4	7.3	15.4	20	0.5	–	–
22	6.8	8.5	5.8	.	8.8	89	834.8	2.4	7.1	5.5	9	1.0	–	–
23	4.4	7.4	2.8	.	8.2	99	832.6	1.8	7.5	8.5	15	3.8	–	–
24	2.6	4.2	2.0	.	7.4	100	827.6	1.3	7.8	7.6	10	6.6	–	–
25	3.4	4.4	2.4	.	7.8	99	827.2	1.9	7.3	9.5	13	0.8	–	–
26	4.4	5.4	3.2	.	8.3	99	829.3	–	7.1	8.8	15	18.2	–	–
27	4.2	5.4	2.8	.	8.3	100	832.0	–	7.9	14.9	19	13.7	–	–
28	7.2	10.2	2.6	.	10.3	100	833.6	–	8.0	15.4	23	26.0	–	–
29	6.7	10.1	5.5	.	8.6	100	837.3	1.4	8.0	12.8	18	1.9	–	–
30	7.5	10.2	6.2	.	9.9	96	841.2	6.5	5.1	7.1	9	–	–	–
31	9.3	12.4	6.3	.	9.4	80	843.4	13.8	2.4	3.1	5	–	–	–

Tablica II

ZAMOŚĆ

Lipiec 1973

DNI	TEMPERATURA POWIETRZA				PRĘŻNOŚĆ PARY WODNEJ	WILGOTNOŚĆ WZGLĘDNA	CIŚNIENIE ATMOSFERYCZNE	USŁONECZNIENIE	ZACHMURZENIE	WIATR		OPAD	ŚNIEG	
	T	Max	Min	T_g	e	U	P	S	N	v	v_{max}	R_d	s_h	s_g
1	18.8	23.3	15.1	14.8	18.7	87	994.8	.	7.3	2.4	3	-	-	-
2	20.4	25.2	14.8	13.6	16.7	72	995.1	.	3.9	2.1	4	-	-	-
3	18.4	24.7	12.3	10.5	15.6	76	992.7	.	4.3	2.3	6	-	-	-
4	17.2	21.3	13.3	10.7	17.9	92	989.0	.	5.8	2.0	4	9.0	-	-
5	17.6	22.6	14.2	12.3	18.0	90	987.9	.	5.4	1.6	3	0.3	-	-
6	18.6	24.0	13.2	11.4	19.5	91	989.5	.	6.4	1.9	4	0.0	-	-
7	20.1	25.5	13.8	11.5	18.9	82	989.3	.	5.9	1.8	5	-	-	-
8	20.1	26.0	12.6	12.0	19.1	82	988.1	.	5.4	1.1	2	3.1	-	-
9	17.7	20.7	15.8	15.2	19.2	95	987.3	.	7.5	2.4	4	5.8	-	-
10	19.2	17.7	14.1	13.9	15.5	90	990.7	.	8.0	3.1	5	3.4	-	-
11	15.5	18.8	14.1	13.8	16.7	95	991.1	.	7.4	2.1	4	0.0	-	-
12	16.9	23.0	11.7	10.3	16.8	88	987.8	.	7.3	1.3	2	0.1	-	-
13	17.3	25.5	12.6	11.3	17.5	89	985.0	.	6.9	1.4	3	6.1	-	-
14	17.2	23.1	13.1	12.1	17.8	91	986.5	.	8.9	1.5	3	4.2	-	-
15	19.4	25.6	11.1	10.0	17.9	81	985.0	.	3.1	1.4	3	-	-	-
16	21.1	26.6	15.4	13.8	19.8	80	981.5	.	3.6	2.1	5	1.8	-	-
17	21.0	27.1	11.8	10.1	19.4	79	984.4	.	2.5	1.5	3	-	-	-
18	20.2	26.6	16.9	15.2	19.3	82	980.5	.	3.9	2.6	5	4.1	-	-
19	16.0	21.2	11.4	10.0	13.2	75	983.6	.	3.1	4.0	7	0.0	-	-
20	17.2	22.4	10.5	8.8	15.4	80	983.2	.	5.0	2.1	3	0.3	-	-
21	18.6	25.9	12.8	10.0	16.8	80	985.9	.	4.0	2.6	5	5.7	-	-
22	18.2	25.2	15.3	15.1	18.6	90	985.6	.	7.4	2.1	4	2.2	-	-
23	16.7	21.2	12.6	11.0	15.7	84	982.6	.	5.8	2.5	5	0.2	-	-
24	14.9	18.9	8.8	6.7	14.2	85	979.9	.	5.3	1.1	2	3.9	-	-
25	14.2	18.9	10.8	10.3	13.2	84	976.2	.	6.1	2.8	4	-	-	-
26	13.5	19.2	9.0	7.2	12.9	85	978.0	.	3.6	3.1	5	0.8	-	-
27	14.8	16.2	11.5	9.8	14.6	88	978.3	.	6.6	4.3	5	13.9	-	-
28	15.2	18.4	12.3	12.1	15.8	92	976.2	.	7.1	3.6	6	0.3	-	-
29	15.8	19.9	12.4	11.9	15.5	87	982.5	.	5.8	2.8	4	-	-	-
30	17.5	22.9	12.3	10.4	14.4	75	989.0	.	2.6	2.1	4	-	-	-
31	17.1	23.4	9.0	7.1	13.5	73	993.9	.	2.0	0.5	2	-	-	-

SANDOMIERZ

DNI	TEMPERATURA POWIETRZA				PRĘŻNOŚĆ PARY WODNEJ	WILGOTNOŚĆ WZGLĘDNA	CIŚNIENIE ATMOSFERYCZNE	USŁONECZNIENIE	ZACHMURZENIE	WIATR		OPAD	ŚNIEG	
	T	Max	Min	T_g	e	U	P	S	N	v	v_{max}	R_d	s_h	s_g
1	16.8	19.4	14.4	14.3	17.1	90	995.9	-	8.0	3.5	5	2.1	-	-
2	20.1	25.3	14.2	13.1	16.2	71	995.9	13.2	1.9	3.9	5	-	-	-
3	20.1	24.8	13.9	12.6	15.1	67	993.5	13.0	3.3	3.5	5	-	-	-
4	18.0	22.9	13.7	12.4	17.6	86	989.7	2.1	5.5	3.8	6	0.5	-	-
5	18.3	22.8	14.4	13.7	18.5	89	987.8	3.0	5.0	3.3	5	0.4	-	-
6	17.6	22.6	13.5	12.5	18.6	92	989.5	0.9	5.6	2.8	5	4.4	-	-
7	20.1	25.8	16.7	15.5	19.2	83	988.8	4.1	6.1	3.0	5	6.4	-	-
8	19.9	25.7	15.9	13.5	19.3	83	988.1	7.2	4.1	3.0	7	4.9	-	-
9	17.5	20.7	15.7	15.1	18.0	90	988.2	0.5	6.5	3.8	7	0.0	-	-
10	15.9	19.6	11.5	10.2	13.8	77	991.8	5.1	5.9	4.9	8	-	-	-
11	15.9	18.2	13.5	13.1	15.4	86	991.7	0.1	7.4	3.3	5	7.4	-	-
12	17.0	21.1	13.6	12.7	17.1	88	987.6	3.9	6.4	2.0	4	10.6	-	-
13	18.2	24.2	13.2	11.3	16.7	81	984.8	9.1	4.9	2.1	3	-	-	-
14	17.7	22.3	13.7	12.4	16.9	85	986.6	3.6	5.3	2.3	4	-	-	-
15	19.1	25.8	12.6	11.6	17.4	80	984.1	6.1	3.0	4.4	6	0.6	-	-
16	20.9	25.8	16.1	14.9	19.2	79	981.5	8.0	3.8	4.4	7	-	-	-
17	22.2	27.7	15.2	12.7	19.5	73	983.8	13.4	1.4	2.5	5	-	-	-
18	19.0	25.7	15.4	16.2	18.5	84	980.9	4.1	4.9	4.8	8	-	-	-
19	16.0	20.8	11.3	9.9	12.9	73	984.4	9.7	2.6	6.3	10	0.0	-	-
20	17.6	23.4	12.4	10.4	14.9	76	983.4	4.7	6.3	5.3	8	0.0	-	-
21	19.2	26.4	12.0	10.1	16.1	75	985.6	7.2	4.1	4.6	6	-	-	-
22	18.2	22.7	14.9	14.1	16.3	79	985.7	1.3	7.4	3.1	6	0.0	-	-
23	15.6	21.3	11.4	9.0	14.7	84	983.0	2.0	6.3	3.8	6	15.1	-	-
24	13.4	16.2	9.4	8.7	14.1	92	980.1	1.5	5.8	2.9	4	3.1	-	-
25	13.3	19.3	7.8	6.6	11.9	80	977.1	6.8	4.9	4.8	7	-	-	-
26	14.2	18.9	9.8	8.2	13.2	83	978.7	3.0	5.5	5.6	10	0.2	-	-
27	15.2	18.9	11.1	10.1	14.4	84	979.5	0.8	6.6	3.6	8	19.3	-	-
28	15.9	20.5	12.3	11.7	15.8	88	977.7	2.3	7.3	6.1	9	0.6	-	-
29	15.2	19.8	11.0	10.3	15.1	88	983.4	3.7	4.4	4.4	8	0.4	-	-
30	16.9	22.2	13.1	12.4	16.4	86	990.0	8.2	5.3	4.3	6	0.9	-	-
31	18.3	23.9	12.0	10.7	14.4	71	994.0	13.4	2.1	2.3	4	-	-	-

OPOLE

DNI	TEMPERATURA POWIETRZA				PRĘŻNOŚĆ PARY WODNEJ	WILGOTNOŚĆ WZGLĘDNA	CIŚNIENIE ATMOSFERYCZNE	USŁONECZNIENIE	ZACHMURZENIE	WIATR		OPAD	ŚNIEG	
	T	Max	Min	T_g	e	U	P	S	N	v	v_{max}	R_d	s_h	s_g
1	18.2	23.1	12.2	10.0	15.8	77	1002.3	9.5	2.6	2.4	5	-	-	-
2	20.0	25.5	13.0	10.5	16.0	70	1002.0	9.1	2.4	1.8	3	-	-	-
3	21.1	27.3	14.9	11.1	16.0	66	999.8	13.1	1.5	3.1	6	-	-	-
4	20.9	26.5	14.8	9.4	16.4	68	995.8	9.4	3.1	2.5	4	0.0	-	-
5	20.0	26.4	15.4	13.1	17.4	76	993.4	9.7	3.4	2.9	5	-	-	-
6	18.9	25.2	13.7	11.5	17.4	81	993.6	7.7	3.3	1.5	3	-	-	-
7	21.3	27.9	14.4	11.3	18.5	75	992.6	8.9	2.6	0.6	1	-	-	-
8	18.9	23.8	16.6	15.2	18.9	86	994.2	0.9	6.0	3.6	5	0.0	-	-
9	17.4	20.9	15.6	15.7	15.0	76	993.5	6.3	5.6	3.5	6	0.0	-	-
10	16.2	21.7	8.1	5.0	12.3	69	998.9	11.9	2.8	2.3	4	-	-	-
11	17.4	24.2	7.5	5.1	12.1	65	997.0	13.6	1.9	0.6	2	-	-	-
12	18.2	24.5	11.4	8.4	14.5	72	991.7	5.9	4.8	1.6	5	0.1	-	-
13	17.1	21.5	14.0	13.0	16.9	87	990.0	0.5	6.6	2.4	4	1.0	-	-
14	18.5	23.7	14.2	13.1	16.5	74	991.7	5.6	4.9	1.9	4	-	-	-
15	19.8	26.2	12.4	10.5	17.8	78	985.3	0.8	5.5	2.9	6	7.5	-	-
16	20.3	25.3	15.2	14.9	18.0	77	985.8	7.7	4.5	2.4	4	0.0	-	-
17	21.2	30.0	12.9	10.0	18.2	74	987.7	9.9	2.4	2.6	6	23.7	-	-
18	15.4	22.4	13.6	9.0	14.1	91	988.1	3.2	7.3	2.9	4	4.2	-	-
19	17.5	22.3	13.2	11.8	15.3	77	990.4	7.8	3.0	3.5	7	0.0	-	-
20	18.6	23.2	14.9	13.0	16.3	77	988.7	6.7	4.9	3.1	5	0.0	-	-
21	18.7	24.5	13.1	10.0	17.3	81	989.5	3.0	4.9	2.0	3	1.4	-	-
22	17.9	22.5	13.0	11.0	16.2	80	990.3	4.0	5.5	1.4	3	1.0	-	-
23	15.9	21.3	13.4	12.2	14.1	79	989.1	6.6	4.8	3.1	6	1.2	-	-
24	12.4	15.1	10.8	8.4	13.8	95	984.3	0.7	6.5	1.6	3	4.8	-	-
25	13.9	17.7	10.3	8.5	13.3	84	982.9	3.3	5.9	3.4	6	2.3	-	-
26	14.8	18.5	11.3	10.0	13.8	84	985.2	2.1	6.3	3.4	5	2.4	-	-
27	15.0	19.0	13.4	12.9	14.7	86	987.6	2.3	7.5	4.6	8	15.5	-	-
28	14.7	19.2	11.6	11.5	16.2	96	987.3	0.7	6.9	5.8	7	2.8	-	-
29	15.4	20.1	12.4	12.0	15.8	90	992.5	1.2	5.8	4.4	7	13.7	-	-
30	16.5	21.7	13.5	14.5	16.0	87	997.3	4.8	4.9	1.9	3	-	-	-
31	17.9	24.4	8.6	7.1	14.7	74	999.6	11.4	1.5	0.6	2	-	-	-

KŁODZKO

DNI	TEMPERATURA POWIETRZA				PRĘŻNOŚĆ PARY WODNEJ	WILGOTNOŚĆ WZGLĘDNA	CIŚNIENIE ATMOSFERYCZNE	USŁONECZNIENIE	ZACHMURZENIE	WIATR		OPAD	ŚNIEG	
	T	Max	Min	T_g	e	U	P	S	N	v	v_{max}	R_d	s_h	s_g
1	16.4	21.2	9.8	7.7	13.9	76	985.9	5.9	3.5	1.3	3	-	-	-
2	17.9	24.7	9.3	8.0	14.5	74	985.7	11.7	3.3	1.0	3	-	-	-
3	19.6	27.0	10.6	8.6	14.8	69	983.6	12.4	2.1	1.0	3	-	-	-
4	20.1	27.1	11.8	9.4	14.4	65	979.7	13.0	2.0	1.4	3	-	-	-
5	18.9	26.0	12.2	10.7	16.2	76	977.2	12.2	2.4	0.9	2	1.6	-	-
6	18.3	24.3	11.2	10.2	16.4	80	976.8	8.3	2.3	0.8	4	-	-	-
7	18.9	26.5	11.5	9.7	16.9	79	976.3	6.8	4.6	1.0	2	0.0	-	-
8	17.5	20.5	13.3	11.6	17.3	87	978.2	0.1	7.5	1.8	6	1.0	-	-
9	16.8	20.3	14.9	14.4	13.9	73	979.3	2.4	6.9	1.8	3	-	-	-
10	14.6	21.6	9.9	3.4	10.6	68	981.9	10.9	3.3	1.0	3	-	-	-
11	16.0	23.9	6.1	3.9	11.2	66	980.2	12.1	3.1	0.8	2	-	-	-
12	15.8	21.1	9.2	7.5	14.3	80	974.9	1.5	7.0	1.0	3	0.0	-	-
13	15.7	20.8	12.7	11.7	15.2	86	973.8	1.7	7.1	0.6	1	6.6	-	-
14	17.4	22.4	12.7	11.4	15.5	80	974.7	6.2	5.0	0.9	2	-	-	-
15	18.9	26.0	10.6	8.6	17.0	80	967.7	3.9	6.0	2.0	5	4.3	-	-
16	19.4	24.5	16.3	14.9	17.2	78	969.5	9.9	4.6	2.9	5	-	-	-
17	18.8	27.5	10.0	7.9	16.5	77	973.2	9.5	3.6	1.8	5	25.3	-	-
18	15.2	21.1	13.1	12.9	14.8	87	972.5	2.3	7.4	1.8	4	6.3	-	-
19	16.5	21.4	11.6	9.2	13.9	75	974.0	8.4	5.1	2.6	5	1.3	-	-
20	16.0	20.2	12.5	10.9	15.4	86	972.5	1.2	6.6	2.0	4	0.5	-	-
21	17.8	22.3	13.0	9.7	15.5	77	972.9	3.5	6.3	3.4	7	0.5	-	-
22	16.7	21.3	11.6	9.1	14.9	79	973.8	3.4	6.6	1.0	2	-	-	-
23	14.6	18.6	11.1	9.1	12.8	78	972.8	4.2	5.9	2.4	4	2.0	-	-
24	12.4	16.2	10.6	7.4	12.3	86	967.4	1.9	7.2	1.3	2	3.5	-	-
25	13.4	17.3	10.7	9.7	11.8	78	966.9	5.1	6.3	2.5	4	0.0	-	-
26	12.6	15.5	7.3	4.9	12.7	86	969.4	0.5	6.4	2.9	6	3.2	-	-
27	13.5	16.4	12.3	11.1	13.6	87	972.2	0.4	7.6	3.3	7	9.7	-	-
28	12.4	14.9	10.8	9.9	13.3	92	972.9	-	7.6	2.8	4	18.5	-	-
29	15.0	20.3	11.2	8.9	14.6	86	976.9	4.0	6.4	2.0	5	0.0	-	-
30	16.4	21.6	11.6	9.6	13.7	76	980.8	12.8	3.9	1.9	4	-	-	-
31	15.4	23.1	6.7	5.0	12.2	74	982.9	12.8	1.8	0.8	2	-	-	-

KATOWICE

DNI	TEMPERATURA POWIETRZA				PRĘŻNOŚĆ PARY WODNEJ	WILGOTNOŚĆ WZGLĘDNA	CIŚNIENIE ATMOSFERYCZNE	USŁONECZNIENIE	ZACHMURZENIE	WIATR		OPAD	ŚNIEG	
	T	Max	Min	T_g	e	U	P	S	N	v	v_{max}	R_d	s_h	s_g
1	17.0	20.6	12.8	9.7	15.9	82	988.9	0.8	5.6	1.0	3	0.8	–	–
2	19.5	24.6	11.8	10.4	16.1	74	988.8	2.8	4.6	0.9	2	–	–	–
3	20.7	26.8	12.7	10.1	15.1	65	986.4	11.1	2.5	1.1	4	–	–	–
4	18.7	25.6	11.8	10.3	15.8	76	982.4	6.8	4.3	1.1	2	0.5	–	–
5	18.6	24.7	14.8	12.2	17.7	83	980.3	5.8	4.5	1.4	3	0.0	–	–
6	18.6	23.6	13.8	11.4	17.4	83	980.6	3.3	4.4	1.8	3	–	–	–
7	19.6	26.1	11.6	10.5	17.4	78	980.1	8.3	3.9	2.3	5	6.1	–	–
8	18.6	23.1	14.2	13.2	18.4	86	980.9	1.9	6.9	3.5	6	0.0	–	–
9	16.8	20.3	15.2	15.7	15.5	82	982.0	0.9	6.1	2.4	4	1.9	–	–
10	15.6	21.3	8.3	5.9	11.6	68	985.3	12.2	2.1	1.1	4	–	–	–
11	16.2	22.6	7.8	5.5	12.3	69	984.0	8.2	2.6	1.3	3	–	–	–
12	17.4	23.1	9.6	6.6	14.9	76	979.1	9.5	4.8	2.1	5	0.7	–	–
13	15.8	20.1	13.3	12.9	16.4	92	977.2	–	7.3	1.9	4	40.7	–	–
14	17.5	22.8	12.9	11.9	16.0	82	979.3	4.8	5.4	1.5	3	–	–	–
15	19.1	23.7	14.4	11.5	17.2	79	973.6	2.9	6.0	3.3	7	0.0	–	–
16	20.0	24.6	15.5	12.8	16.7	73	973.6	7.1	4.0	2.5	5	0.2	–	–
17	21.7	28.7	12.6	10.4	18.2	72	975.1	11.3	2.8	2.3	5	9.8	–	–
18	16.0	25.2	14.0	15.0	16.3	90	975.1	3.3	6.3	3.0	7	5.6	–	–
19	16.3	21.4	10.9	10.1	13.6	75	977.9	5.2	5.4	4.0	5	–	–	–
20	17.5	22.1	11.9	10.8	14.4	74	976.6	4.4	6.5	3.8	6	0.0	–	–
21	18.7	25.2	12.4	10.8	15.7	75	977.7	5.2	5.5	5.1	9	1.0	–	–
22	16.5	20.0	13.0	11.9	16.0	86	978.1	0.5	6.1	2.6	4	1.9	–	–
23	15.6	20.6	13.6	12.2	13.8	79	976.3	5.6	6.0	3.3	7	0.1	–	–
24	12.0	15.3	8.6	6.9	13.0	92	971.9	–	5.9	2.6	5	7.8	–	–
25	12.9	17.4	8.2	7.3	12.2	82	970.5	3.4	5.9	3.9	6	0.3	–	–
26	14.3	18.7	10.0	9.9	12.5	78	972.7	1.8	7.1	4.9	7	2.4	–	–
27	14.3	19.1	12.3	12.1	13.9	86	974.4	0.8	7.9	5.3	6	40.3	–	–
28	13.7	17.1	10.9	10.7	15.0	94	973.8	–	7.5	5.5	8	21.8	–	–
29	14.9	16.6	13.8	12.9	15.6	92	978.4	–	7.5	2.8	5	12.4	–	–
30	16.9	21.6	14.0	13.6	15.6	82	983.6	7.2	5.0	1.9	4	–	–	–
31	16.3	23.6	7.9	7.4	14.8	81	986.5	10.1	2.6	0.9	3	–	–	–

RZESZÓW – JASIONKA

Lipiec 1973

DNI	TEMPERATURA POWIETRZA				PRĘŻNOŚĆ PARY WODNEJ	WILGOTNOŚĆ WZGLĘDNA	CIŚNIENIE ATMOSFERYCZNE	USŁONECZNIENIE	ZACHMURZENIE	WIATR		OPAD	ŚNIEG	
	T	Max	Min	T_g	e	U	P	S	N	v	v_{max}	R_d	s_h	s_g
1	17.0	19.9	13.8	14.4	18.3	95	997.1	–	7.9	3.6	5	4.3	–	–
2	20.0	25.1	15.0	14.9	18.8	82	997.4	5.1	5.8	1.8	4	–	–	–
3	19.2	24.7	11.7	10.1	16.8	79	995.0	12.8	3.8	3.3	6	1.9	–	–
4	16.8	22.2	12.5	12.0	18.3	96	991.3	1.9	5.0	1.8	6	17.7	–	–
5	17.6	22.7	12.7	12.2	19.0	94	989.6	3.5	6.4	1.1	2	1.7	–	–
6	17.8	23.9	11.6	11.0	19.3	94	990.7	3.8	4.8	1.5	3	0.1	–	–
7	20.4	25.9	14.0	13.9	19.9	85	990.4	7.0	4.3	2.3	5	–	–	–
8	19.5	26.2	12.3	11.5	20.1	89	989.7	6.9	4.6	1.4	3	5.9	–	–
9	18.2	21.3	15.8	16.3	19.5	94	990.2	0.7	7.8	3.4	5	12.1	–	–
10	16.3	19.3	11.6	11.0	15.0	82	993.7	4.8	6.4	3.1	7	1.8	–	–
11	15.3	17.2	13.2	12.4	17.0	98	993.5	–	7.9	3.0	6	1.0	–	–
12	17.5	23.1	14.0	13.9	18.0	91	989.3	5.0	6.9	1.0	2	14.2	–	–
13	18.4	24.5	11.5	11.1	17.7	85	986.9	7.5	6.1	0.9	3	0.8	–	–
14	18.4	22.9	14.1	13.6	18.4	88	988.7	6.6	5.6	1.8	5	–	–	–
15	19.2	25.4	10.6	10.0	18.2	83	986.4	7.9	3.6	2.9	7	0.0	–	–
16	21.5	26.6	14.6	13.5	20.8	82	983.7	10.7	3.3	3.9	8	0.1	–	–
17	21.8	26.9	11.4	11.2	20.8	82	985.9	8.8	1.9	1.1	4	–	–	–
18	18.7	25.7	13.6	13.9	20.3	93	983.3	3.7	5.1	3.1	7	0.8	–	–
19	17.0	21.5	12.0	9.6	15.5	81	987.0	9.1	4.0	4.6	8	0.0	–	–
20	17.7	23.6	10.9	8.8	15.2	77	986.1	8.3	4.3	3.5	7	–	–	–
21	19.7	26.5	13.0	10.4	17.3	78	988.3	8.4	4.9	3.3	8	36.8	–	–
22	18.3	24.5	15.7	15.1	18.6	89	987.9	5.5	7.1	1.4	5	1.6	–	–
23	16.4	21.2	12.4	10.7	16.6	90	985.4	2.8	5.5	2.1	4	9.7	–	–
24	14.5	18.7	8.9	7.5	15.4	94	982.2	2.0	6.8	1.8	4	4.2	–	–
25	14.2	18.9	9.8	9.0	13.5	85	979.5	6.2	5.5	4.1	7	–	–	–
26	14.2	19.1	10.6	10.9	15.1	93	981.3	2.9	5.8	3.9	6	3.4	–	–
27	14.7	18.2	11.8	11.8	20.1	98	982.1	1.0	7.5	4.6	6	18.5	–	–
28	14.9	20.0	11.6	11.2	16.2	96	979.7	2.2	7.1	6.5	9	13.5	–	–
29	15.8	20.4	12.3	11.0	16.0	90	985.1	5.7	5.9	2.9	6	2.5	–	–
30	16.6	21.9	12.9	11.0	17.0	91	991.6	7.8	3.9	2.0	4	3.6	–	–
31	17.5	24.3	11.6	10.4	15.4	80	998.0	8.9	2.6	1.3	3	–	–	–

RACIBÓRZ

DNI	TEMPERATURA POWIETRZA				PRĘŻNOŚĆ PARY WODNEJ	WILGOTNOŚĆ WZGLĘDNA	CIŚNIENIE ATMOSFERYCZNE	USŁONECZNIENIE	ZACHMURZENIE	WIATR		OPAD	ŚNIEG	
	T_-	Max	Min	T_g	e	U	P	S	N	v	v_{max}	R_d	s_h	s_g
1	17.6	22.0	12.5	9.5	17.1	86	1000.4	4.1	5.6	1.0	2	0.6	–	–
2	19.9	25.7	13.4	10.6	17.6	78	1000.3	5.6	3.4	1.0	3	–	–	–
3	21.4	27.6	14.2	11.7	16.3	66	997.9	12.1	2.4	1.1	2	–	–	–
4	19.4	25.3	11.9	9.1	18.6	76	998.1	6.9	3.0	0.9	2	0.9	–	–
5	19.6	26.1	13.5	10.7	17.4	78	998.4	4.4	3.8	1.3	2	0.0	–	–
6	18.6	24.5	15.4	13.1	18.6	86	998.7	2.2	4.6	0.6	2	4.2	–	–
7	20.7	27.9	13.8	11.4	18.5	79	998.1	9.4	2.5	0.9	2	–	–	–
8	18.9	23.6	16.3	13.5	18.9	87	998.6	–	5.5	2.0	3	2.8	–	–
9	17.6	21.4	15.3	15.0	15.7	79	998.8	2.0	5.6	2.0	3	0.0	–	–
10	16.2	22.2	8.8	6.1	12.0	69	997.1	9.4	2.3	1.0	3	–	–	–
11	16.9	24.3	7.7	5.5	12.4	68	995.8	11.7	1.8	0.9	2	–	–	–
12	17.6	24.5	9.4	7.1	14.9	77	990.0	6.2	3.6	1.0	2	–	–	–
13	17.1	22.4	13.8	11.1	17.0	88	988.8	–	6.9	0.4	2	1.4	–	–
14	16.6	24.3	13.6	10.6	15.6	75	990.2	2.7	6.1	0.9	2	–	–	–
15	21.4	27.7	13.7	10.9	17.7	72	983.7	2.5	4.1	1.9	4	0.0	–	–
16	21.0	26.0	16.4	13.7	18.1	75	984.4	7.4	3.6	1.6	4	–	–	–
17	21.3	30.3	12.4	10.1	18.0	74	986.0	10.0	3.0	1.3	3	14.3	–	–
18	16.7	22.7	14.0	13.6	16.3	87	986.5	2.2	7.0	2.0	3	3.2	–	–
19	17.2	22.4	12.4	9.4	15.4	80	989.4	4.5	4.3	1.0	2	0.5	–	–
20	18.6	24.6	13.0	10.6	16.6	78	987.8	4.6	5.8	1.8	4	0.5	–	–
21	19.0	25.4	13.3	9.7	16.8	78	988.9	3.8	6.6	2.1	5	1.7	–	–
22	17.2	23.2	13.2	9.8	16.1	83	989.4	0.4	5.3	1.1	3	1.7	–	–
23	16.1	21.0	14.1	12.6	14.5	80	988.0	4.3	6.1	1.0	3	1.7	–	–
24	13.2	17.0	10.1	7.6	13.5	89	983.1	–	5.4	1.3	4	3.0	–	–
25	13.8	19.7	8.2	5.5	12.4	81	982.0	5.3	5.6	1.3	3	0.1	–	–
26	14.7	20.1	10.2	6.9	12.8	78	984.6	2.9	7.0	2.4	7	5.3	–	–
27	14.9	20.0	13.0	11.7	14.5	85	986.6	0.9	7.3	3.0	6	12.0	–	–
28	14.6	19.8	11.0	10.4	15.4	92	986.4	0.2	6.8	2.6	4	19.5	–	–
29	15.6	19.3	13.7	12.1	15.8	89	990.4	0.5	5.0	2.5	3	4.5	–	–
30	16.6	21.7	14.3	12.9	15.6	84	993.9	4.8	4.8	1.9	3	–	–	–
31	16.2	24.0	7.6	5.2	13.9	78	998.1	8.4	0.9	0.5	1	–	–	–

KRAKÓW – BALICE

DNI	TEMPERATURA POWIETRZA				PRĘŻNOŚĆ PARY WODNEJ	WILGOTNOŚĆ WZGLĘDNA	CIŚNIENIE ATMOSFERYCZNE	USŁONECZNIENIE	ZACHMURZENIE	WIATR		OPAD	ŚNIEG	
	T	Max	Min	T_g	e	U	P	S	N	v	v_{max}	R_d	s_h	s_g
1	17.4	19.3	15.5	14.4	16.4	83	994.5	–	7.3	1.3	2	0.0	–	–
2	19.7	24.9	13.8	11.3	17.7	79	994.2	7.1	5.4	0.9	2	–	–	–
3	20.2	25.9	13.9	10.1	16.0	70	991.7	13.1	3.0	1.9	5	–	–	–
4	18.8	23.7	13.3	10.9	16.7	77	988.0	3.7	5.0	2.0	4	9.3	–	–
5	18.5	22.6	14.4	11.3	17.9	85	985.9	4.4	6.3	1.5	4	0.9	–	–
6	18.2	22.9	14.3	10.9	17.7	86	986.3	7.4	5.0	1.8	4	–	–	–
7	19.4	25.9	13.4	11.9	18.6	82	986.0	8.4	4.0	1.9	3	–	–	–
8	18.3	23.7	15.0	12.1	18.9	90	986.5	1.3	5.0	3.0	6	9.2	–	–
9	17.2	21.4	14.1	15.8	16.8	87	987.4	1.2	6.5	2.4	5	0.1	–	–
10	16.2	21.3	11.9	7.6	11.7	66	990.5	14.9	2.4	3.0	5	–	–	–
11	16.0	21.2	8.5	4.3	13.4	74	989.8	9.1	3.4	1.9	3	–	–	–
12	16.6	22.5	19.2	10.6	15.3	82	985.0	5.7	4.9	1.8	3	–	–	–
13	16.7	21.5	13.7	10.6	16.4	86	982.8	0.0	6.8	1.4	3	0.1	–	–
14	17.7	22.7	13.5	10.7	16.0	81	984.7	6.5	5.3	1.9	3	–	–	–
15	17.7	21.9	12.6	8.7	18.4	90	980.3	0.4	5.0	2.8	4	4.4	–	–
16	19.6	25.9	13.7	10.9	17.8	79	979.5	8.5	3.6	2.8	6	–	–	–
17	21.8	30.8	11.9	8.4	18.4	72	981.1	11.2	1.5	0.8	2	–	–	–
18	17.5	24.3	15.6	15.0	17.7	88	980.5	1.9	6.5	3.6	7	0.0	–	–
19	16.8	21.7	13.1	10.5	13.6	72	983.7	4.2	3.6	3.3	5	0.0	–	–
20	17.3	23.2	10.8	7.9	14.6	76	982.5	6.4	5.5	3.5	7	–	–	–
21	18.8	25.9	11.7	7.5	15.9	76	983.6	6.0	5.6	2.0	5	1.9	–	–
22	16.8	20.3	12.7	9.6	16.5	86	984.0	0.3	6.9	1.4	3	8.9	–	–
23	15.9	21.1	14.7	13.1	14.9	83	982.1	5.3	6.1	2.9	4	1.9	–	–
24	12.6	17.9	8.7	7.0	13.2	91	978.1	0.4	5.5	2.4	8	1.1	–	–
25	12.7	16.0	8.3	5.4	12.5	85	976.6	2.5	4.9	2.4	4	9.1	–	–
26	14.9	19.2	10.5	8.5	12.8	76	978.5	2.7	6.9	5.5	8	0.9	–	–
27	14.2	17.3	13.0	12.1	14.6	90	979.9	4.5	7.6	5.0	6	21.1	–	–
28	12.9	15.2	10.6	10.8	14.3	96	979.2	–	8.0	6.4	8	21.3	–	–
29	13.4	17.9	13.7	11.5	15.8	91	983.3	2.5	6.3	3.6	5	7.4	–	–
30	17.2	22.0	14.0	11.7	15.9	82	988.9	6.9	5.4	1.9	3	–	–	–
31	16.7	23.6	9.9	7.3	14.2	77	992.1	9.7	2.1	1.3	2	–	–	–

Tablica II

TARNÓW

DNI	TEMPERATURA POWIETRZA				PRĘŻNOŚĆ PARY WODNEJ	WILGOTNOŚĆ WZGLĘDNA	CIŚNIENIE ATMOSFERYCZNE	USŁONECZNIENIE	ZACHMURZENIE	WIATR		OPAD	ŚNIEG	
	T	Max	Min	T_g	e	U	P	S	N	v	v_{max}	R_d	s_h	s_g
1	16.6	18.9	14.6	14.9	17.6	93	997.3	-	7.9	0.6	2	4.9	-	-
2	19.5	24.6	14.4	12.7	18.2	82	997.0	5.4	5.1	1.4	3	-	-	-
3	19.7	25.1	13.6	10.6	16.3	74	994.5	13.7	2.4	1.5	4	-	-	-
4	17.5	23.2	12.8	10.4	17.3	87	990.8	3.0	4.9	0.9	3	17.8	-	-
5	18.1	23.2	13.3	13.3	18.4	89	988.6	3.6	5.6	0.4	1	4.2	-	-
6	18.0	23.8	13.7	12.8	18.4	90	989.5	3.8	6.0	0.6	2	0.1	-	-
7	19.1	26.2	13.2	12.7	19.3	88	988.2	4.6	4.6	0.9	2	1.1	-	-
8	19.6	26.2	13.9	12.3	19.4	86	986.9	5.9	3.9	0.6	2	2.2	-	-
9	17.5	20.4	16.8	16.6	18.0	98	989.8	-	7.3	1.3	2	1.2	-	-
10	16.4	21.6	9.8	8.4	13.5	74	993.3	12.0	4.1	1.8	4	-	-	-
11	15.2	19.3	10.2	7.9	13.6	85	992.9	0.1	5.5	0.9	3	-	-	-
12	16.9	23.1	11.8	10.2	16.4	85	990.1	2.3	6.4	1.0	4	7.8	-	-
13	16.9	22.4	11.5	10.7	16.4	86	985.7	1.5	6.8	0.5	2	3.0	-	-
14	17.4	22.0	14.3	14.1	16.9	86	988.0	3.0	5.1	0.5	1	1.5	-	-
15	19.5	23.4	15.0	12.9	18.2	81	984.1	4.9	5.1	2.4	5	-	-	-
16	22.0	26.2	17.8	14.2	19.7	75	982.3	7.6	2.9	1.8	3	0.7	-	-
17	22.2	28.2	15.1	11.9	21.2	80	984.2	10.1	2.4	1.1	2	-	-	-
18	18.2	25.6	16.1	13.9	17.7	84	982.5	2.0	4.3	1.8	5	0.1	-	-
19	16.9	21.6	12.5	9.1	14.3	76	986.4	3.9	3.9	2.5	6	-	-	-
20	18.2	23.7	11.1	7.5	14.8	72	985.1	9.8	3.3	2.1	5	0.0	-	-
21	19.8	26.9	13.3	9.4	16.9	75	984.9	8.2	5.9	0.9	3	5.8	-	-
22	18.8	22.8	16.0	14.2	17.5	82	986.8	2.4	7.1	0.3	1	1.7	-	-
23	16.4	21.4	13.3	10.6	15.1	82	984.6	5.2	4.4	1.4	3	4.6	-	-
24	13.4	16.9	9.2	6.9	14.1	92	981.0	0.9	6.4	1.0	4	12.0	-	-
25	13.5	18.2	8.0	5.6	12.5	82	978.7	3.9	3.9	2.8	5	-	-	-
26	14.7	20.1	10.8	7.9	13.7	82	980.9	2.4	6.1	2.9	5	2.2	-	-
27	14.3	18.5	13.1	12.9	14.8	91	981.9	-	7.9	3.9	5	21.9	-	-
28	13.5	17.3	11.1	11.4	14.9	96	980.2	0.5	7.5	4.5	8	4.9	-	-
29	14.9	18.3	12.5	11.4	15.9	94	985.1	1.9	6.9	1.3	3	7.0	-	-
30	16.1	21.8	11.6	9.4	16.4	90	991.4	4.9	7.0	1.4	3	1.4	-	-
31	17.4	23.7	11.3	8.9	15.3	80	995.1	11.5	1.9	0.6	2	-	-	-

ALEKSANDROWICE

Lipiec 1973

DNI	TEMPERATURA POWIETRZA				PRĘŻNOŚĆ PARY WODNEJ	WILGOTNOŚĆ WZGLĘDNA	CIŚNIENIE ATMOSFERYCZNE	USŁONECZNIENIE	ZACHMURZENIE	WIATR		OPAD	ŚNIEG	
	T	Max	Min	T_g	e	U	P	S	N	v	v_{max}	R_d	s_h	s_g
1	16.3	18.8	11.3	12.4	15.2	82	975.2	-	7.5	1.3	4	0.8	-	-
2	18.2	24.3	11.3	9.9	15.3	75	976.4	8.4	5.0	1.3	3	-	-	-
3	19.5	25.1	11.6	9.9	16.0	72	973.0	10.2	3.9	1.4	3	9.1	-	-
4	17.4	23.8	11.6	9.8	15.3	78	969.4	7.2	4.4	1.1	2	2.2	-	-
5	17.0	22.2	12.6	11.4	16.5	96	966.8	3.5	8.0	1.1	3	1.2	-	-
6	16.9	22.3	11.4	10.2	16.1	84	967.0	6.0	3.6	2.0	3	-	-	-
7	19.4	24.9	13.2	10.3	16.3	75	966.8	12.2	4.3	1.6	5	-	-	-
8	17.7	22.1	14.4	13.2	17.7	88	967.7	0.6	6.9	3.4	6	25.7	-	-
9	15.1	18.9	14.1	14.7	16.0	88	968.5	0.2	6.5	2.0	3	10.3	-	-
10	15.3	19.6	9.9	8.6	12.5	73	971.8	12.4	3.0	1.4	2	-	-	-
11	14.8	20.7	7.2	5.4	12.0	73	970.5	12.2	2.5	1.9	4	-	-	-
12	16.5	22.4	10.0	8.0	14.6	78	965.4	11.1	4.1	1.9	3	0.0	-	-
13	16.1	19.8	12.9	10.9	15.1	83	963.9	0.4	7.4	1.5	3	0.0	-	-
14	17.6	21.7	12.5	10.7	16.2	82	965.6	6.8	5.5	2.1	5	0.0	-	-
15	20.1	24.4	14.7	13.0	17.6	76	960.2	3.5	5.1	4.0	7	0.0	-	-
16	20.8	24.4	18.8	15.7	16.9	70	960.4	8.1	4.4	5.3	10	-	-	-
17	21.6	28.0	14.0	11.4	18.3	72	962.8	9.7	3.3	2.6	5	0.0	-	-
18	15.9	23.1	12.9	14.5	16.0	89	961.8	2.3	7.1	2.6	5	4.6	-	-
19	16.2	20.1	12.9	9.1	13.6	74	964.9	7.2	4.9	4.9	8	0.2	-	-
20	17.1	22.1	12.7	9.9	14.4	74	963.5	4.5	5.6	5.3	8	0.4	-	-
21	16.3	24.6	12.5	9.8	15.5	74	965.0	5.0	6.9	4.4	8	6.9	-	-
22	16.5	19.0	13.5	10.5	16.3	87	964.6	0.6	6.8	2.3	4	0.7	-	-
23	15.8	20.0	13.8	13.3	13.6	77	963.2	5.9	6.5	2.9	6	3.4	-	-
24	12.4	17.3	9.5	7.0	12.5	87	958.4	1.1	6.4	4.0	9	4.8	-	-
25	12.9	19.0	6.8	5.4	12.3	81	957.2	2.6	5.1	2.5	4	3.3	-	-
26	14.3	18.3	10.8	9.0	12.4	77	959.6	6.8	6.5	6.1	10	2.2	-	-
27	13.2	16.5	12.0	11.5	13.7	90	961.6	0.0	7.9	5.0	9	16.2	-	-
28	12.3	14.8	10.2	9.7	13.5	94	961.0	-	8.0	7.6	10	12.5	-	-
29	13.7	15.3	12.8	12.5	15.1	96	965.1	-	8.0	3.0	4	36.5	-	-
30	15.0	17.9	13.5	13.5	16.1	95	970.1	1.8	7.6	2.1	4	7.3	-	-
31	15.7	21.6	8.1	6.6	14.6	82	973.2	10.5	2.8	1.8	3	-	-	-

PRZEMYŚL

DNI	TEMPERATURA POWIETRZA				PRĘŻNOŚĆ PARY WODNEJ	WILGOTNOŚĆ WZGLĘDNA	CIŚNIENIE ATMOSFERYCZNE	USŁONECZNIENIE	ZACHMURZENIE	WIATR		OPAD	ŚNIEG	
	T	Max	Min	T_g	e	U	P	S	N	v	v_{max}	R_d	s_h	s_g
1	17.4	18.7	16.2	15.9	18.5	93	987.5	-	7.9	3.4	4	0.1	-	-
2	19.8	24.1	16.2	15.2	18.0	78	987.8	3.8	5.9	2.4	4	-	-	-
3	19.1	23.6	14.3	12.4	16.2	74	995.5	11.1	2.6	2.6	6	12.6	-	-
4	16.8	19.8	14.0	12.7	17.6	92	981.8	0.8	5.4	1.8	5	8.5	-	-
5	17.7	20.7	15.0	14.2	18.2	99	980.3	2.8	5.0	1.0	3	5.5	-	-
6	17.4	22.9	13.3	12.7	18.5	93	982.0	1.4	5.8	1.0	3	2.3	-	-
7	18.7	24.1	14.1	12.8	18.9	88	981.8	5.3	4.1	0.6	1	0.0	-	-
8	18.6	24.9	14.1	12.9	19.3	90	980.9	4.5	4.3	1.3	5	1.5	-	-
9	17.8	20.2	16.9	16.1	18.7	92	980.9	-	7.1	3.8	6	7.0	-	-
10	15.8	18.7	13.2	12.1	14.6	82	984.2	4.1	5.4	3.9	5	0.4	-	-
11	15.3	17.7	14.0	13.9	16.8	97	983.6	-	7.9	3.4	5	8.1	-	-
12	17.7	22.3	14.7	13.9	17.2	86	980.2	4.6	6.8	0.9	2	-	-	-
13	16.7	22.4	13.8	12.3	16.1	85	978.1	4.5	6.0	2.0	6	9.4	-	-
14	17.7	22.0	14.2	13.3	17.1	85	980.0	6.8	4.9	2.0	4	-	-	-
15	19.6	25.2	14.1	11.9	17.7	78	977.8	7.8	2.6	1.0	3	-	-	-
16	21.6	25.6	17.2	14.9	20.9	78	975.3	6.4	4.1	3.5	6	0.0	-	-
17	22.2	28.2	16.2	15.4	21.0	80	977.4	7.2	3.4	2.1	2	0.0	-	-
18	19.5	25.8	16.5	15.1	19.2	85	974.2	3.0	4.6	4.1	8	10.2	-	-
19	16.5	21.2	12.6	11.1	14.4	77	978.0	9.8	3.4	5.1	9	-	-	-
20	17.6	22.4	13.0	11.3	15.7	79	977.3	8.1	2.1	4.0	6	0.0	-	-
21	19.5	25.6	14.7	11.9	17.4	78	979.7	9.6	5.3	3.8	6	14.5	-	-
22	17.3	22.9	15.2	14.9	18.1	92	979.2	2.5	7.4	2.6	6	14.4	-	-
23	16.1	19.7	13.3	13.3	16.2	89	976.3	2.6	5.8	3.4	5	0.0	-	-
24	16.2	22.7	12.1	10.4	14.2	79	973.0	7.6	4.6	3.4	5	5.3	-	-
25	13.5	17.2	10.6	10.0	12.6	82	970.2	5.6	6.1	4.5	7	-	-	-
26	13.7	18.7	10.7	9.5	13.3	85	972.5	6.0	5.5	5.3	9	6.2	-	-
27	13.8	16.9	12.4	10.5	14.5	93	973.2	0.4	7.6	4.5	6	17.7	-	-
28	13.7	17.2	10.8	10.8	14.8	94	970.4	0.6	7.4	6.0	10	12.0	-	-
29	15.2	18.2	12.4	12.0	14.7	85	975.8	4.5	7.5	4.1	9	-	-	-
30	16.4	21.3	12.4	11.3	15.9	86	982.3	4.7	6.3	2.4	5	0.2	-	-
31	17.4	22.1	12.3	11.2	15.2	78	986.8	10.0	2.0	1.4	3	-	-	-

NOWY SĄCZ

DNI	TEMPERATURA POWIETRZA				PRĘŻNOŚĆ PARY WODNEJ	WILGOTNOŚĆ WZGLĘDNA	CIŚNIENIE ATMOSFERYCZNE	USŁONECZNIENIE	ZACHMURZENIE	WIATR		OPAD	ŚNIEG	
	T	Max	Min	T_g	e	U	P	S	N	v	v_{max}	R_d	s_h	s_g
1	15.3	17.1	13.8	13.0	16.4	95	987.5	-	8.0	0.0	0	5.4	-	-
2	18.7	23.9	14.4	13.6	17.5	82	987.3	4.9	6.4	0.4	2	-	-	-
3	19.1	25.0	13.0	10.9	16.1	76	984.6	12.8	2.5	0.3	2	-	-	-
4	16.6	23.2	12.8	11.1	16.2	87	981.1	5.2	5.6	0.8	3	20.5	-	-
5	17.5	21.9	14.1	13.5	17.5	88	978.6	2.6	6.5	0.7	3	3.1	-	-
6	17.4	24.0	14.4	13.1	17.3	88	979.4	5.8	6.0	0.8	3	26.6	-	-
7	19.0	25.0	13.8	12.7	18.2	84	979.2	5.2	4.6	0.3	2	7.8	-	-
8	18.5	25.3	14.4	12.6	18.5	87	979.3	6.1	3.9	0.4	3	14.6	-	-
9	17.0	18.6	16.4	11.0	17.0	88	980.3	-	7.5	2.3	5	-	-	-
10	16.5	20.4	12.1	10.1	17.5	88	983.5	11.4	6.4	2.3	4	-	-	-
11	16.1	19.7	12.1	10.4	13.5	76	982.9	3.3	6.5	0.6	3	-	-	-
12	16.3	22.8	11.8	9.9	15.5	85	978.0	3.4	6.3	0.9	3	0.1	-	-
13	16.3	22.3	12.8	10.9	16.1	88	975.9	2.8	6.8	0.1	1	6.1	-	-
14	18.5	22.9	14.6	13.8	16.8	81	977.7	5.4	5.8	0.1	1	-	-	-
15	19.6	24.2	14.6	14.1	17.1	76	974.2	4.7	5.0	1.8	5	0.3	-	-
16	22.0	25.9	17.7	13.9	19.0	72	972.8	9.8	3.9	2.0	4	0.0	-	-
17	21.8	29.5	13.4	10.8	19.4	76	974.6	10.5	1.6	0.4	2	-	-	-
18	16.1	26.6	16.2	13.5	17.9	86	972.9	6.4	4.6	2.0	7	8.4	-	-
19	16.1	21.0	11.4	9.1	14.2	79	976.8	7.1	4.0	1.3	4	0.0	-	-
20	16.8	23.4	9.5	7.3	14.3	76	976.0	7.0	4.1	1.0	3	0.0	-	-
21	19.1	26.2	11.8	9.2	15.7	74	977.5	8.1	5.6	0.6	3	10.4	-	-
22	17.8	23.0	15.5	15.0	17.0	85	976.9	5.6	7.1	0.3	2	4.5	-	-
23	15.7	20.5	13.9	12.9	15.7	89	975.1	1.9	6.5	0.4	2	5.5	-	-
24	13.2	17.2	9.5	8.5	13.4	88	971.5	0.7	6.8	0.0	0	1.0	-	-
25	12.9	18.2	7.5	5.2	11.8	80	969.3	4.8	4.9	1.6	7	0.0	-	-
26	14.2	20.2	10.2	7.7	12.1	79	971.5	4.7	6.9	1.3	5	0.4	-	-
27	14.1	17.7	12.6	11.6	13.8	86	972.6	-	7.9	2.3	5	5.9	-	-
28	13.6	16.6	11.5	10.2	14.0	90	971.3	-	7.8	2.9	6	8.3	-	-
29	15.3	17.4	13.1	12.5	14.9	86	975.3	2.6	7.0	0.5	2	11.8	-	-
30	16.3	21.4	13.9	12.3	16.0	87	981.5	5.8	6.1	0.3	2	0.0	-	-
31	17.3	23.4	11.9	9.7	14.8	77	985.4	11.8	3.8	0.8	3	-	-	-

Tablica II

LESKO

DNI	TEMPERATURA POWIETRZA				PRĘŻNOŚĆ PARY WODNEJ	WILGOTNOŚĆ WZGLĘDNA	CIŚNIENIE ATMOSFERYCZNE	USŁONECZNIENIE	ZACHMURZENIE	WIATR		OPAD	ŚNIEG	
	T	Max	Min	T_0	e	U	P	S	N	v	v_{max}	R_d	s_h	s_g
1	16.1	18.2	14.8	15.9	18.0	98	977.0	–	8.0	1.4	3	0.0	–	–
2	18.5	23.3	15.2	14.5	18.9	89	977.1	3.1	6.1	1.4	3	0.4	–	–
3	17.8	22.8	11.8	11.7	16.4	81	974.6	10.3	4.8	2.3	4	2.4	–	–
4	15.5	21.2	12.2	11.5	17.5	99	971.1	2.6	7.3	1.8	6	3.5	–	–
5	17.5	22.2	13.8	13.3	18.1	91	969.0	2.9	6.4	1.1	2	4.4	–	–
6	17.3	22.1	13.2	12.8	19.6	98	970.8	2.1	6.5	0.9	2	1.1	–	–
7	18.3	24.3	13.5	12.5	19.0	90	970.7	7.5	4.1	1.0	3	0.2	–	–
8	17.6	24.9	12.3	10.9	18.6	92	970.0	6.8	4.8	1.0	2	7.1	–	–
9	16.7	19.9	15.7	14.9	18.2	96	970.5	0.4	7.8	2.3	4	0.4	–	–
10	15.5	17.9	12.9	12.2	14.2	82	973.5	3.9	7.0	2.5	4	0.1	–	–
11	13.9	15.8	13.1	12.9	15.5	98	973.0	–	8.0	1.8	3	0.3	–	–
12	16.9	22.8	13.1	13.4	17.4	91	969.1	5.6	7.3	1.3	4	0.5	–	–
13	16.4	22.9	12.3	11.3	16.7	90	967.2	5.4	7.1	2.0	6	8.9	–	–
14	16.5	21.4	13.0	13.1	17.5	93	969.4	2.7	8.9	1.0	3	0.0	–	–
15	17.7	23.0	11.5	10.4	18.4	91	967.1	4.7	5.6	1.5	7	1.3	–	–
16	20.4	26.4	14.5	12.5	20.5	86	964.9	7.0	6.4	3.6	6	0.1	–	–
17	22.3	28.0	17.2	16.6	22.4	84	966.6	10.7	4.0	2.8	7	0.0	–	–
18	20.3	27.7	15.9	14.5	18.9	80	964.0	5.5	4.8	4.1	9	1.2	–	–
19	14.9	20.6	9.5	8.2	13.1	89	967.8	4.7	5.4	2.8	5	0.0	–	–
20	15.7	21.5	9.0	7.4	15.8	89	967.0	8.4	2.3	2.5	6	9.6	–	–
21	18.0	25.2	10.7	9.4	16.8	82	969.3	8.1	4.9	3.3	8	16.4	–	–
22	16.9	22.1	14.9	14.9	18.5	96	968.3	1.5	7.9	1.5	4	19.1	–	–
23	15.4	19.4	13.5	13.4	16.3	94	965.9	1.8	6.6	1.4	3	1.2	–	–
24	15.4	23.8	10.6	9.3	14.7	85	962.3	8.8	5.1	1.8	4	6.6	–	–
25	13.3	16.0	9.9	9.9	13.3	87	959.7	2.9	6.6	2.6	4	–	–	–
26	13.0	17.9	9.5	7.1	13.3	89	962.4	3.7	6.3	2.6	8	19.6	–	–
27	13.0	15.6	10.8	9.7	14.5	97	963.3	0.2	8.0	1.3	2	19.6	–	–
28	12.7	16.8	10.1	9.9	14.4	98	960.8	1.5	7.8	1.5	2	34.1	–	–
29	14.1	17.7	12.2	11.9	14.7	92	965.5	3.4	6.0	0.6	2	0.3	–	–
30	14.8	20.0	11.4	9.6	15.5	92	971.8	2.5	6.4	0.3	2	7.8	–	–
31	15.4	22.7	10.3	9.4	14.5	85	976.1	7.1	5.1	0.5	2	–	–	–

ZAKOPANE

Lipiec 1973

DNI	TEMPERATURA POWIETRZA				PRĘŻNOŚĆ PARY WODNEJ	WILGOTNOŚĆ WZGLĘDNA	CIŚNIENIE ATMOSFERYCZNE	USŁONECZNIENIE	ZACHMURZENIE	WIATR		OPAD	ŚNIEG	
	T	Max	Min	T_0	e	U	P	S	N	v	v_{max}	R_d	s_h	s_g
1	12.3	13.0	11.2	10.2	13.3	93	924.6	–	8.0	0.1	1	6.1	–	–
2	15.2	19.7	11.3	8.9	15.0	87	924.8	1.1	7.3	0.4	2	1.6	–	–
3	16.2	21.4	9.4	4.2	12.3	75	922.9	9.1	4.0	0.8	3	–	–	–
4	14.4	19.2	10.4	4.8	13.9	85	919.1	1.9	7.1	0.6	2	12.3	–	–
5	14.6	19.8	11.2	8.2	14.7	88	916.7	3.4	6.4	0.3	1	3.0	–	–
6	14.5	19.3	10.0	5.7	14.5	88	917.2	5.7	3.8	0.9	2	1.8	–	–
7	16.1	21.1	11.0	6.3	15.7	86	917.4	4.9	4.6	0.5	1	1.9	–	–
8	15.2	21.8	11.1	7.3	15.0	88	917.7	3.8	5.9	0.6	2	13.9	–	–
9	13.4	15.4	12.6	11.3	14.3	93	918.3	–	8.0	0.3	2	0.8	–	–
10	12.7	17.0	10.3	8.2	10.7	74	920.9	7.5	6.1	0.9	2	–	–	–
11	12.3	16.8	6.5	2.4	11.1	78	919.5	4.5	5.4	0.6	2	–	–	–
12	12.5	20.1	7.0	3.0	12.1	84	915.5	7.7	5.0	1.4	3	7.2	–	–
13	13.6	18.0	9.0	5.5	13.9	85	914.1	1.2	6.9	0.3	1	15.2	–	–
14	15.0	19.3	10.5	8.0	13.5	80	915.7	2.9	6.1	0.5	1	0.0	–	–
15	17.4	23.3	10.0	6.2	13.6	70	912.0	5.0	5.4	1.6	4	0.1	–	–
16	19.2	24.1	16.4	11.7	15.2	68	911.8	9.6	3.0	2.1	5	–	–	–
17	19.0	26.5	10.5	6.3	15.0	71	913.6	10.2	2.6	0.8	2	0.0	–	–
18	17.7	23.5	14.0	10.0	14.1	71	911.7	8.5	5.4	2.8	5	0.1	–	–
19	13.7	18.9	10.4	5.2	10.8	70	915.2	6.2	4.3	2.0	4	0.0	–	–
20	14.8	19.6	8.4	4.3	11.5	70	914.3	10.0	4.3	2.8	5	0.0	–	–
21	17.2	23.0	11.1	5.3	12.1	64	916.2	8.3	6.1	1.6	4	18.1	–	–
22	14.9	19.3	12.6	9.8	14.7	88	915.0	2.7	7.4	0.4	1	11.6	–	–
23	13.3	18.7	11.0	9.3	11.9	80	913.1	3.6	5.6	1.0	3	1.8	–	–
24	10.2	14.8	6.0	2.4	10.5	84	908.9	0.1	6.3	0.6	2	0.8	–	–
25	10.0	14.8	4.4	1.2	9.6	80	907.3	2.6	5.5	1.0	2	1.8	–	–
26	11.4	16.4	7.5	4.2	10.3	79	909.7	6.1	6.6	1.8	3	8.4	–	–
27	10.6	11.9	9.4	6.5	11.8	93	911.1	–	7.9	2.0	3	10.4	–	–
28	10.0	11.5	8.1	6.8	11.7	95	910.3	–	8.0	1.8	3	22.3	–	–
29	11.6	12.7	10.6	8.8	12.6	93	913.8	0.1	7.6	1.8	3	23.0	–	–
30	12.8	16.4	10.2	8.9	12.7	87	919.3	2.5	7.3	0.5	1	13.8	–	–
31	12.8	18.2	7.0	3.0	12.7	87	922.6	6.8	3.1	0.8	3	0.5	–	–

KASPROWY WIERCH

DNI	TEMPERATURA POWIETRZA				PRĘŻNOŚĆ PARY WODNEJ	WILGOTNOŚĆ WZGLĘDNA	CIŚNIENIE ATMOSFERYCZNE	USŁONECZNIENIE	ZACHMURZENIE	WIATR		OPAD	ŚNIEG	
	T	Max	Min	T_0	e	U	P	S	N	v	v_{max}	R_d	s_h	s_g
1	5.6	6.4	4.6	.	9.1	100	806.0	–	8.0	8.4	13	8.3	–	–
2	7.9	9.6	6.0	.	10.6	100	807.5	0.3	7.1	5.3	8	4.3	–	–
3	7.7	10.6	5.9	.	10.1	96	805.9	4.4	7.1	11.1	14	–	–	–
4	6.9	8.2	6.1	.	9.9	99	802.8	0.1	7.8	10.6	14	8.9	–	–
5	7.3	9.5	5.9	.	10.2	100	800.2	1.2	7.6	4.9	8	3.2	–	–
6	8.0	10.4	6.6	.	10.6	98	801.0	1.6	5.4	3.1	6	3.6	–	–
7	9.2	11.7	7.4	.	11.0	94	801.9	2.9	5.8	2.1	6	3.9	–	–
8	8.5	11.9	7.0	.	10.9	98	802.0	1.6	6.4	4.0	9	28.9	–	–
9	7.0	8.5	5.4	.	10.0	100	801.3	–	8.0	3.8	5	2.5	–	–
10	3.8	7.1	2.5	.	7.9	99	802.4	3.2	7.4	4.8	9	–	–	–
11	4.5	7.1	2.1	.	8.4	100	801.9	–	7.4	4.3	6	–	–	–
12	6.8	9.5	5.0	.	8.8	88	799.2	4.5	5.4	3.4	6	11.3	–	–
13	7.2	9.6	5.8	.	9.2	91	797.8	0.9	7.1	3.4	5	1.5	–	–
14	6.8	9.8	4.6	.	9.7	98	799.3	2.6	7.5	3.8	9	0.4	–	–
15	8.6	11.8	6.7	.	10.7	96	797.1	4.3	7.1	12.6	15	1.0	–	–
16	10.5	14.7	9.0	.	11.8	94	797.4	3.7	5.3	7.8	14	–	–	–
17	11.3	14.4	8.9	.	11.8	88	799.5	8.1	5.3	6.6	11	0.0	–	–
18	9.2	12.5	5.0	.	9.9	85	796.7	3.8	6.5	10.4	16	0.0	–	–
19	5.1	7.5	3.6	.	7.4	84	798.3	3.7	5.6	8.1	11	0.3	–	–
20	6.7	9.7	4.4	.	8.1	83	798.1	6.8	5.0	7.0	10	0.4	–	–
21	8.2	10.3	6.3	.	9.1	83	800.3	6.6	6.6	9.4	13	18.2	–	–
22	7.7	10.5	6.3	.	9.7	92	798.9	2.6	7.6	3.5	10	8.6	–	–
23	5.2	7.8	4.0	.	7.8	88	796.3	3.1	5.5	5.3	8	0.3	–	–
24	3.6	5.6	2.5	.	7.2	91	791.9	0.3	6.8	7.3	14	5.5	–	–
25	1.2	3.9	- 0.6	.	6.7	99	789.8	1.3	7.8	5.6	8	2.4	–	–
26	2.2	5.6	0.6	.	7.1	99	792.4	3.3	7.3	8.8	11	9.5	–	–
27	1.0	3.8	2.0	.	7.6	100	793.5	–	8.0	8.3	11	22.1	–	–
28	3.9	6.1	1.5	.	8.1	100	792.8	–	8.0	11.5	14	45.9	–	–
29	4.4	6.6	2.5	.	8.4	100	795.9	–	8.0	11.4	14	39.1	–	–
30	5.0	7.0	3.5	.	8.7	100	801.4	0.5	8.0	7.8	10	13.8	–	–
31	5.8	8.0	3.6	.	9.1	98	805.1	3.7	4.3	2.1	5	0.4	–	–

TABLICA III

WYNIKI MIESIĘCZNE SPOSTRZEŻEŃ STACJI METEOROLOGICZNYCH

МЕСЯЧНЫЕ РЕЗУЛЬТАТЫ НАБЛЮДЕНИЙ МЕТЕОРОЛОГИЧЕСКИХ СТАНЦИЙ

MONTHLY RESULTS OF OBSERVATIONS AT METEOROLOGICAL STATIONS

Nr	STACJA	TEMPERATURA POWIETRZA T											LICZBA DNI					
		1	7	13	19	Dies	$\overline{Max}$	$\overline{Min}$	Max abs.	Data	Min abs.	Data	Min $<-10°$	Min $<0°$	Max $<-10°$	Max $<0°$	Max $>15°$	Max $>25°$
2	Łeba	15.0	17.4	20.2	18.6	17.7	21.5	13.5	29.2	7	7.4	25	-	-	-	-	31	5
3	Hel	16.1	18.2	20.7	18.8	18.4	22.3	14.8	27.0	7	10.2	25	-	-	-	-	31	6
4	Ustka	15.6	17.1	19.7	18.4	17.7	21.7	14.2	29.7	7	9.4	25	-	-	-	-	31	3
5	Lębork	14.1	16.3	21.4	19.5	17.7	23.4	12.4	29.7	7	7.0	3	-	-	-	-	31	11
9	Gdańsk - Wrzeszcz	16.2	18.2	21.2	19.8	18.7	23.0	14.7	29.4	8	11.4	25	-	-	-	-	31	8
14	Koszalin	14.8	16.5	20.2	18.7	17.4	21.9	13.1	28.7	6	8.7	10 25	-	-	-	-	31	6
15	Kołobrzeg	15.8	17.0	19.5	18.5	17.6	21.1	14.5	26.4	6	10.0	25	-	-	-	-	31	2
16	Elbląg	15.5	17.1	21.3	19.3	18.2	22.8	13.8	29.4	8	8.5	25	-	-	-	-	31	9
19	Suwałki	13.7	16.5	21.3	18.9	17.4	22.7	12.4	28.9	7	6.5	26	-	-	-	-	31	7
20	Kętrzyn	14.1	16.6	21.2	19.1	17.7	22.9	12.7	29.0	8	8.7	11	-	-	-	-	31	8
25	Świnoujście	15.8	17.1	20.4	19.3	18.1	21.8	14.7	25.2	11	10.5	24	-	-	-	-	31	1
26	Mikołajki	15.2	16.8	21.0	19.4	18.1	23.0	13.9	28.7	7	10.5	25	-	-	-	-	31	9
27	Resko	14.0	15.4	21.3	19.6	17.5	23.1	12.4	29.8	5	7.5	25	-	-	-	-	31	8
29	Olsztyn - Dajtki	14.4	16.2	21.1	19.3	17.7	23.2	12.6	28.9	7 8	8.2	31	-	-	-	-	31	10
31	Szczecinek	14.4	16.0	21.2	19.1	17.6	23.1	12.9	29.4	4	9.0	11	-	-	-	-	31	9
33	Chojnice	13.8	15.8	21.1	18.8	17.3	23.1	12.4	28.4	4	8.2	10	-	-	-	-	31	8
41	Szczecin - Dąbie	14.9	16.4	22.1	20.5	18.4	23.8	13.2	29.7	3	9.8	25	-	-	-	-	31	10
46	Piła	13.9	15.9	21.4	20.0	17.7	23.8	12.2	30.6	4	5.5	10	-	-	-	-	31	11
47	Białystok	14.1	16.7	21.1	18.8	17.5	22.8	12.6	28.6	7	7.2	26	-	-	-	-	31	8
49	Bydgoszcz	14.3	16.4	21.6	19.8	18.0	23.8	12.4	29.6	4	7.1	10	-	-	-	-	31	13
50	Mława	14.3	16.4	21.7	19.5	17.9	23.6	12.4	29.1	8	8.0	26	-	-	-	-	31	12
51	Ostrołęka	14.5	16.7	22.2	19.3	18.1	24.0	12.9	30.4	8	8.8	11	-	-	-	-	31	12
53	Toruń	14.4	16.7	22.6	20.2	18.3	24.2	12.4	28.9	4	7.8	11	-	-	-	-	31	14
60	Gorzów - Wlkp	15.4	16.1	21.7	20.6	18.4	24.0	13.4	29.9	4	8.3	24	-	-	-	-	31	11
67	Płock - Radziwie	14.8	16.7	21.8	20.5	18.4	23.9	13.3	28.4	2	9.4	10	-	-	-	-	31	12
69	Poznań - Ławica	14.7	16.5	21.8	20.6	18.2	23.7	13.1	29.3	4	7.9	10	-	-	-	-	31	10
71	Słubice	14.3	16.0	22.1	20.7	18.2	24.0	12.2	30.0	3	6.3	10	-	-	-	-	31	12
77	Koło	14.8	16.1	21.1	19.5	17.8	23.1	13.0	28.1	17	9.2	10	-	-	-	-	31	9
78	Siedlce	14.2	16.6	21.7	19.5	17.8	23.3	12.6	28.8	17	8.2	12	-	-	-	-	31	9
79	Warszawa - Okęcie	15.0	16.8	21.7	19.9	18.2	23.5	13.3	28.4	17	9.7	25	-	-	-	-	31	8
84	Terespol	14.8	16.8	20.8	19.1	17.8	23.0	13.3	28.0	7	8.2	26	-	-	-	-	31	8
89	Zielona Góra	15.7	16.2	21.0	20.4	18.2	23.1	13.9	29.8	3	8.4	24	-	-	-	-	31	7
90	Leszno - Strzyżewice	13.6	16.3	21.9	20.3	17.8	23.7	12.1	29.2	4	6.2	10	-	-	-	-	31	10
96	Kalisz	14.7	15.9	21.4	19.5	17.7	23.0	13.1	28.8	17	9.6	11 24	-	-	-	-	31	8
97	Łódź - Lublinek	14.2	16.0	20.6	19.1	17.4	22.9	12.6	29.2	17	7.5	10	-	-	-	-	30	9
104	Włodawa	14.8	16.8	21.4	18.7	17.8	23.1	13.4	28.4	18	9.4	20	-	-	-	-	31	8
111	Sulejów	13.8	15.9	20.8	18.8	17.2	22.9	12.3	28.9	17	7.1	11	-	-	-	-	30	8
113	Lublin	14.1	16.1	20.6	17.9	17.1	21.9	12.7	27.1	17	7.8	25	-	-	-	-	31	6
114	Legnica	14.6	15.8	21.5	20.3	17.9	23.4	13.0	29.1	3 4	8.3	10	-	-	-	-	31	11
115	Wieluń	14.2	15.6	21.3	19.1	17.4	23.1	12.5	29.1	17	8.4	10	-	-	-	-	31	7
116	Zgorzelec	13.9	14.7	20.3	19.5	17.1	22.7	12.0	29.2	4	7.2	10	-	-	-	-	31	8
119	Wrocław - Strachowice	14.1	15.9	21.6	19.9	17.7	23.5	12.1	28.9	4	6.5	10	-	-	-	-	31	12
127	Jelenia Góra	12.1	14.0	19.1	18.4	15.9	21.5	10.5	27.2	3	4.2	10	-	-	-	-	30	6
128	Kielce	13.4	16.0	20.8	18.5	17.1	23.0	11.8	29.9	17	7.0	25	-	-	-	-	31	6
130	Częstochowa	14.3	15.2	20.1	18.5	17.0	21.7	13.0	29.5	17	9.0	24	-	-	-	-	30	5
135	Śnieżka	7.5	7.2	8.7	8.7	8.0	10.6	6.1	16.2	3 4	2.0	24	-	-	-	-	2	-
137	Zamość	14.5	16.5	20.8	18.6	17.5	22.7	12.7	27.1	17	8.8	24	-	-	-	-	31	10
139	Sandomierz	14.7	15.9	20.9	18.8	17.5	22.4	13.1	27.7	17	7.8	25	-	-	-	-	31	8
140	Opole	14.9	15.8	21.2	19.3	17.7	23.1	12.9	30.0	17	7.5	11	-	-	-	-	31	9
149	Kłodzko	13.0	14.2	20.3	18.4	16.4	21.8	11.0	27.5	17	5.9	10	-	-	-	-	30	6
163	Katowice	13.9	15.3	20.3	18.9	17.0	22.1	12.1	28.7	17	7.8	11	-	-	-	-	31	6
167	Rzeszów - Jasionka	14.6	16.0	20.9	19.0	17.6	22.7	12.6	28.9	17	8.9	24	-	-	-	-	31	8
168	Racibórz	14.2	15.4	21.5	19.9	17.7	23.4	12.6	30.3	17	7.6	31	-	-	-	-	31	9
170	Kraków - Balice	14.2	15.4	20.4	19.0	17.1	22.2	12.6	30.8	17	8.3	25	-	-	-	-	31	6
173	Tarnów	14.5	16.2	20.4	18.4	17.4	22.4	13.0	28.2	17	8.0	25	-	-	-	-	31	7
181	Aleksandrowice	14.0	15.2	19.2	17.6	16.5	21.1	11.6	28.0	17	6.8	25	-	-	-	-	30	2
183	Przemyśl	15.1	15.7	20.2	18.2	17.3	21.7	13.9	28.2	17	10.6	25	-	-	-	-	31	5
196	Nowy Sącz	14.4	15.0	20.5	18.6	17.0	22.1	13.1	29.5	17	7.5	25	-	-	-	-	31	5
204	Lesko	13.9	14.7	19.1	17.4	16.4	21.4	12.5	28.0	17	9.0	20	-	-	-	-	31	4
217	Zakopane	11.2	13.4	16.6	15.0	14.0	18.6	10.0	26.5	17	4.4	25	-	-	-	-	25	1
221	Kasprowy Wierch	5.6	5.8	7.2	6.8	6.4	8.9	4.7	14.7	16	- 0.6	25	-	1	-	-	-	-

Nr	STACJA	CIŚNIENIE ATMOSFERYCZNE P						PRĘŻNOŚĆ PARY WODNEJ e					WILGOTNOŚĆ WZGLĘDNA U							LICZBA DNI	
		P_m	Max	Data	Min	Data	$P_{o.m}$	1	7	13	19	Dies	1	7	13	19	Dies	Min	Data	min (<40%)	z godz. 13 (>80%)
2	Łeba	1011.1	1025.2	2	998.4	26	1011.5	15.9	17.4	17.3	17.7	16.9	92	87	72	82	84	46	12	–	6
3	Hel	1011.0	1025.0	2	998.6	26	1011.3	17.2	17.7	17.9	17.9	17.6	93	84	74	82	83	46	17	–	9
4	Ustka	1010.5	1024.6	2	998.2	26	1011.5	16.2	16.6	17.1	17.4	16.7	91	85	75	82	83	44	6	–	8
5	Lębork	1008.9	1023.3	2	996.7	26	1011.5	15.0	16.5	16.6	16.9	16.1	93	89	66	75	81	40	12	–	7
9	Gdańsk – Wrzeszcz	1010.0	1024.1	2	997.4	25 26	1011.4	16.1	16.7	16.6	17.2	16.6	87	80	67	75	77	40	12	–	7
14	Koszalin	1007.6	1020.8	2	995.4	25	1011.7	15.6	16.2	16.8	16.8	16.1	92	87	72	78	82	40	11	–	11
15	Kołobrzeg	1011.1	1024.5	2	999.2	25	1011.8	16.2	16.4	17.1	17.0	16.6	89	84	75	80	82	46	11	–	11
16	Elbląg	1006.1	1019.7	2	993.8	25	1011.2	15.5	17.0	16.5	16.8	16.4	88	86	66	76	79	43	13	–	6
19	Suwałki	988.8	1001.7	2	975.3	27	1010.7	14.9	16.4	16.0	16.9	15.8	94	87	65	78	81	42	2	–	5
20	Kętrzyn	998.2	1011.6	2	985.7	25	1011.2	15.0	16.4	15.9	16.7	15.8	93	87	65	76	80	36	2	1	6
25	Świnoujście	1011.0	1024.7	1	998.8	24	1011.6	16.8	17.7	17.9	17.5	17.5	93	90	75	78	84	48	11	–	11
26	Mikołajki	995.7	1008.7	2	983.3	25	1011.1	16.1	16.4	16.1	16.8	16.2	92	86	66	76	80	38	7	1	7
27	Resko	1005.6	1019.1	2	993.2	25	1012.3	14.9	16.0	16.2	16.0	15.7	93	91	65	71	80	37	11	2	3
29	Olsztyn – Dajtki	995.0	1008.3	2	982.7	25	1011.1	15.1	16.2	15.6	15.8	15.6	92	88	64	71	78	38	12	2	6
31	Szczecinek	994.9	1008.1	2	982.7	25	1011.9	15.2	15.9	15.6	15.9	15.5	92	87	63	73	79	32	3	1	5
33	Chojnice	990.6	1004.3	2	978.2	25	1011.4	14.8	16.1	15.4	15.9	15.4	93	89	63	74	80	36	3	2	5
41	Szczecin – Dąbie	1011.5	1024.2	2	999.4	24	1011.8	15.1	16.2	16.1	15.7	15.8	89	86	62	66	76	36	11	2	5
46	Piła	1003.5	1016.2	2	991.8	25	1012.2	14.6	15.8	14.8	15.4	15.1	91	87	60	68	77	31	3	3	5
47	Białystok	992.4	1004.3	2	980.7	27	1010.2	15.3	16.6	17.0	17.0	16.2	94	87	68	79	82	42	2	–	6
49	Bydgoszcz	1003.4	1016.5	2	991.1	25	1011.9	14.8	15.8	14.9	15.2	15.1	90	85	59	67	75	32	2	5	6
50	Mława	993.7	1006.4	2	981.8	25	1011.3	14.9	16.2	15.4	15.9	15.4	91	87	61	71	77	38	2 12	2	6
51	Ostrołęka	999.9	1012.4	2	988.1	25	1011.2	15.6	16.7	16.3	16.5	16.2	94	88	63	75	80	35	2	5	6
53	Toruń	1003.2	1016.1	2	990.9	25	1011.4	15.1	16.0	15.5	15.6	15.5	92	84	57	67	76	34	12	1	3
60	Gorzów – Wlkp	1005.5	1017.8	1	994.2	25	1012.1	15.3	15.8	15.2	15.4	15.3	87	86	60	64	74	34	11	4	3
67	Płock – Radziwie	1003.6	1016.0	1	991.9	25	1011.1	15.6	16.8	16.5	17.1	16.4	92	88	64	71	79	38	12	2	6
69	Poznań – Ławica	1001.7	1013.9	1	989.9	25	1012.5	14.9	15.7	15.0	15.0	15.0	88	84	59	64	73	32	4	5	2
71	Słubice	1009.1	1021.8	1	997.5	16	1012.0	14.9	16.2	15.4	16.0	15.4	91	89	59	66	76	36	4 10	3	5
77	Koło	998.0	1010.3	2	986.7	25	1011.9	15.4	16.2	15.9	16.6	15.9	91	88	64	73	79	39	31	1	3
78	Siedlce	993.4	1004.9	2	982.5	28	1011.0	15.4	16.6	16.1	16.9	16.1	95	87	63	75	81	40	2 17*	–	5
79	Warszawa – Okęcie	998.8	1010.7	1 2	988.0	25	1011.3	15.5	16.5	16.3	16.5	16.1	90	86	64	73	78	40	2	–	7
84	Terespol	994.5	1005.8	2	982.6	28	1010.7	15.7	16.6	16.7	17.5	16.4	93	87	68	79	81	43	31	–	5
89	Zielona Góra	992.1	1004.1	1	980.9	16	1012.6	14.5	14.9	14.4	14.2	14.5	82	81	59	61	71	31	4	7	4
90	Leszno – Strzyżewice	1001.5	1014.2	1	990.0	25	1012.5	14.8	16.3	15.9	16.3	15.6	94	88	62	69	79	36	4	2	4
96	Kalisz	995.1	1006.8	1 2	984.0	25	1012.1	15.4	15.9	15.6	16.1	15.7	91	88	62	72	79	41	2 11	–	3
97	Łódź – Lublinek	989.4	1001.1	2	978.8	25	1011.5	15.2	15.8	15.6	15.9	15.5	93	87	66	73	79	38	17	1	6
104	Włodawa	990.2	1001.0	2	977.8	28	1010.8	16.1	16.9	16.7	17.6	16.5	95	88	66	81	82	36	31	2	7
111	Sulejów	989.0	1000.6	2	978.8	25	•	•	16.0	15.6	16.4	•	•	89	65	76	•	36	3	1	5
113	Lublin	982.9	994.0	2	971.1	28	1011.0	15.0	16.3	16.6	17.1	16.1	93	89	68	83	88	46	2	–	3
114	Legnica	997.7	1009.6	1	986.1	16	1012.6	15.2	15.8	16.1	16.2	15.8	90	88	64	69	78	39	3	1	4
115	Wieluń	988.8	1000.3	2	978.3	25	1012.1	15.0	15.9	16.3	16.4	15.8	92	89	65	75	81	35	11	1	5
116	Zgorzelec	989.5	1000.9	1	978.0	15	•	•	15.2	16.0	15.8	•	•	89	68	70	•	35	18	2	4
119	Wrocław – Strachowice	998.1	1009.8	1	987.1	16	1012.4	15.0	16.2	15.6	15.9	15.5	93	89	62	70	78	28	4	3	5
127	Jelenia Góra	972.2	984.4	1	794.9	29	1013.2	13.4	14.3	14.1	14.7	14.1	94	89	65	70	80	39	11	1	5
128	Kielce	980.5	991.2	1	970.8	25	1012.1	14.7	15.8	15.5	16.2	15.3	94	87	64	76	80	37	3	2	6
130	Częstochowa	978.4	989.4	2	968.4	25	1013.0	14.7	15.1	15.1	15.6	15.1	90	88	66	74	79	41	31	–	7
135	Śnieżka	836.8	847.2	2	825.6	25	•	9.7	9.7	10.4	10.4	10.0	93	95	92	92	93	58	11	–	25
137	Zamość	985.8	996.3	2	973.5	28	1010.8	15.9	17.0	17.0	17.6	16.7	96	90	70	83	84	40	31	–	7
139	Sandomierz	986.2	997.0	1 2	975.9	28	1011.8	15.7	16.5	16.4	17.0	16.3	93	91	67	79	82	39	3	1	3
140	Opole	991.9	1002.9	2	981.7	16	1012.9	15.2	16.0	16.3	16.3	15.8	90	89	66	73	79	39	11	1	4
149	Kłodzko	975.6	986.5	2	964.5	16	1012.7	13.9	14.5	14.8	15.1	14.4	92	89	63	71	79	38	4	1	3
163	Katowice	979.1	989.7	2	969.6	25	1012.3	14.7	15.5	15.7	15.9	15.3	92	89	67	73	80	39	3	1	6
167	Rzeszów – Jasionka	988.2	998.3	1	977.7	28	1011.9	16.6	17.4	18.5	18.9	17.7	99	95	76	86	88	46	21	–	12
168	Racibórz	990.5	1001.2	2	980.4	16	1013.2	15.1	15.7	16.2	16.6	15.9	92	89	64	72	80	39	3	1	4
170	Kraków – Balice	984.7	995.4	1	975.8	24	1012.7	15.2	15.9	16.2	16.6	15.8	93	90	68	76	82	43	10	–	6
173	Tarnów	987.4	998.5	1	978.1	25	1012.1	15.4	16.5	17.1	17.2	16.5	93	90	72	81	84	46	31	–	8
181	Aleksandrowice	965.8	976.4	2	956.3	25	1012.2	13.9	15.0	15.8	15.9	15.1	87	87	72	79	81	52	17	–	8
183	Przemyśl	979.2	988.7	1 2	968.5	28	1011.9	16.0	16.3	17.5	17.2	16.8	93	91	75	82	85	53	21	–	12
196	Nowy Sącz	977.8	988.5	1	968.8	25	1012.3	15.1	15.7	16.6	16.3	15.8	92	92	70	76	82	48	10	–	7
204	Lesko	968.6	978.4	1	958.9	25	1012.3	15.5	16.1	18.1	17.4	16.9	98	96	82	87	90	59	31	–	18
217	Zakopane	915.8	925.6	1	906.3	25	•	12.2	13.0	13.4	13.5	12.9	91	85	72	80	82	43	21	–	11
221	Kasprowy Wierch	799.1	808.2	2	788.4	25	•	8.7	8.8	9.8	9.4	9.2	95	95	95	95	95	65	21 23	–	29

Nr	STACJA	PRĘDKOŚĆ WIATRU v							LICZBA PRZYPADKÓW W PRZYDZIAŁACH								LICZBA DNI		ZACHMURZENIE N					LICZBA DNI	
		1	7	13	19	Dies	Max	Data	0	>0-2	>2-4	>4-7	>7-10	>10-15	>15-20	>20	≥10	>15	1	7	13	19	Dies	◔	●
2	Leba	3.1	2.9	4.8	3.9	3.7	10	19	8	89	68	61	22	-	-	-	6	-	3.2	4.7	4.2	4.5	4.2	5	-
3	Hel	3.7	3.7	4.5	4.0	4.0	10	16 17 19*	5	67	86	65	25	-	-	-	6	-	3.2	3.7	4.1	4.4	3.8	9	2
4	Ustka	2.5	2.5	3.7	2.6	2.8	9	19	1	141	73	24	9	-	-	-	-	-	3.5	4.7	5.0	4.3	4.3	5	2
5	Lębork	1.0	1.5	3.1	2.1	1.9	8	28	50	112	73	12	1	-	-	-	-	-	3.0	4.7	5.7	4.1	4.5	4	1
9	Gdańsk - Wrzeszcz	2.7	3.1	5.0	3.8	3.5	9	19 28	11	72	92	59	14	-	-	-	2	-	3.9	4.5	5.0	4.5	4.4	4	1
14	Koszalin	1.8	2.9	4.3	2.5	2.9	9	28	42	71	76	53	6	-	-	-	1	-	4.1	4.7	5.4	4.4	4.6	6	2
15	Kołobrzeg	2.0	2.3	3.8	2.7	2.6	8	19	13	119	84	30	2	-	-	-	-	-	3.7	5.0	5.0	4.6	4.6	5	2
16	Elbląg	2.0	2.1	3.6	2.8	2.7	12	28	28	92	91	31	5	1	-	-	3	-	3.5	4.5	5.3	4.7	4.5	4	5
19	Suwałki	2.6	3.1	4.6	3.0	3.4	10	28	23	74	82	55	14	-	-	-	2	-	3.1	4.7	6.1	5.1	4.9	3	2
20	Kętrzyn	1.1	1.9	3.5	1.9	2.2	10	28	63	86	75	21	3	-	-	-	1	-	3.7	4.8	5.0	4.2	4.5	3	4
25	Świnoujście	2.6	3.4	4.1	4.1	3.5	12	15	12	85	81	54	13	3	-	-	4	-	2.6	4.5	5.0	3.9	4.0	8	2
26	Mikołajki	2.4	3.0	3.7	2.6	3.0	9	28	19	87	97	40	5	-	-	-	2	-	3.6	5.0	5.6	4.9	4.8	3	5
27	Resko	1.1	1.6	2.5	2.0	1.9	6	7 9 15*	43	130	60	15	-	-	-	-	-	-	4.1	5.2	5.3	4.4	4.9	4	2
29	Olsztyn - Dajtki	1.5	2.2	3.5	2.5	2.4	7	8 28	25	114	80	29	-	-	-	-	-	-	2.8	4.2	5.3	4.3	4.1	6	2
31	Szczecinek	1.5	2.0	3.8	2.6	2.5	8	28	17	121	80	29	1	-	-	-	-	-	4.0	5.0	5.7	4.8	4.8	4	3
33	Chojnice	1.4	1.9	3.4	2.3	2.2	9	8 20	32	126	63	24	3	-	-	-	-	-	3.2	4.7	6.1	5.1	4.8	2	3
41	Szczecin - Dąbie	2.1	2.6	4.0	3.4	3.0	8	21	11	95	89	52	1	-	-	-	-	-	2.8	5.3	5.3	4.3	4.3	5	3
46	Piła	1.5	2.0	4.3	2.5	2.5	9	28	28	118	65	34	3	-	-	-	3	-	3.0	4.7	5.9	4.5	4.6	3	1
47	Białystok	1.8	2.8	3.4	2.0	2.5	9	19	30	107	82	27	2	-	-	-	-	-	4.2	5.4	5.8	4.9	5.1	1	3
49	Bydgoszcz	2.1	2.7	4.4	3.3	3.1	10	21	14	97	74	54	9	-	-	-	3	1	2.5	4.4	5.8	4.4	4.4	3	-
50	Mława	2.6	3.6	5.7	3.5	3.9	12	29	14	70	69	67	27	1	-	-	7	-	2.5	4.6	5.8	4.8	4.6	4	4
51	Ostrołęka	0.8	1.5	3.1	1.6	1.8	7	19	62	115	59	12	-	-	-	-	1	-	2.5	5.0	5.7	4.6	4.4	5	1
53	Toruń	1.3	1.9	3.4	2.2	2.2	9	21	36	126	63	20	3	-	-	-	1	-	2.6	4.6	6.0	4.8	4.6	3	1
60	Gorzów - Wlkp	1.3	1.4	3.1	2.4	2.0	8	28	43	114	73	17	1	-	-	-	-	-	3.2	4.5	5.8	4.9	4.6	5	5
67	Płock - Radziwie	0.9	1.5	3.1	2.1	2.0	7	9 19 27*	67	98	60	23	-	-	-	-	-	-	2.7	5.0	5.8	5.0	4.7	3	2
69	Poznań - Ławica	2.1	2.6	5.0	3.0	3.2	10	22 28	42	62	74	55	15	-	-	-	4	-	3.4	4.7	5.9	4.5	4.6	3	5
71	Szubice	1.0	1.3	3.1	2.3	2.0	8	23	54	107	67	19	1	-	-	-	-	-	3.6	4.9	5.8	4.7	4.7	4	6
77	Koło	2.6	2.7	3.9	2.9	3.0	10	27	33	77	86	42	10	-	-	-	2	-	1.5	5.0	5.6	4.3	4.2	3	1
78	Siedlce	1.8	2.4	4.2	2.5	2.7	9	19	28	97	81	34	8	-	-	-	1	-	3.3	5.3	5.3	5.1	4.8	4	3
79	Warszawa - Okęcie	2.8	2.6	4.7	3.2	3.3	9	16 19 27	7	85	97	53	6	-	-	-	2	-	2.6	5.0	5.5	4.7	4.4	2	3
84	Terespol	2.5	2.8	3.5	2.1	2.8	8	3 18	15	106	88	37	2	-	-	-	-	-	4.0	4.8	6.0	5.5	5.2	2	5
89	Zielona Góra	2.8	2.9	3.6	3.1	3.2	8	21	3	100	83	61	1	-	-	-	-	-	3.7	4.9	5.7	4.6	4.8	3	6
90	Leszno - Strzyżewice	1.7	2.5	3.9	2.5	2.6	8	27 28	28	106	71	41	2	-	-	-	-	-	3.7	4.8	5.4	4.9	4.8	5	5
96	Kalisz	2.2	2.2	3.7	2.4	2.7	9	16	26	102	78	40	2	-	-	-	-	-	3.0	5.2	6.0	4.4	4.6	4	2
97	Łódź - Lublinek	2.1	2.4	4.4	2.9	3.0	9	19	16	111	66	48	7	-	-	-	-	-	3.1	5.1	5.7	4.4	4.6	1	1
104	Włodawa	1.8	2.5	3.0	1.8	2.3	8	9	12	151	56	28	1	-	-	-	-	-	4.8	6.1	6.5	5.6	5.8	-	10
111	Sulejów	*	2.5	3.9	2.3	*	*	*	*	*	*	*	*	*	*	*	*	*	*	*	*	*	*	*	*
113	Lublin	2.8	3.0	4.1	2.5	3.1	8	9 27	5	100	96	45	2	-	-	-	-	-	4.5	5.4	6.2	5.6	5.5	1	7
114	Legnica	2.0	2.9	3.9	2.7	3.0	9	16	14	105	71	57	1	-	-	-	-	-	3.8	5.5	6.2	4.9	5.0	2	8
115	Wieluń	1.3	1.6	2.5	1.5	1.7	5	19 28 29	14	180	49	5	-	-	-	-	-	-	3.6	5.1	5.5	4.5	4.8	4	3
116	Zgorzelec	*	1.7	3.7	2.2	*	*	*	*	*	*	*	*	*	*	*	*	*	*	*	*	*	*	*	*
119	Wrocław - Strachowice	1.7	2.6	4.1	2.7	2.8	10	15 17	54	92	35	55	12	-	-	-	6	-	3.8	4.7	5.6	4.5	4.7	3	3
127	Jelenia Góra	1.0	1.5	3.0	1.7	1.9	10	16 25	88	77	54	26	3	-	-	-	6	-	4.3	5.4	6.5	5.2	5.4	1	9
128	Kielce	1.0	1.8	2.9	1.5	1.8	5	3 15 19*	60	108	70	10	-	-	-	-	-	-	3.4	5.4	6.5	4.7	5.1	-	2
130	Częstochowa	1.9	1.8	3.0	2.2	2.3	7	27	1	165	69	13	-	-	-	-	-	-	3.2	5.6	6.3	5.1	5.1	1	4
135	Śnieżka	9.2	8.5	7.3	7.9	8.2	23	28	3	20	33	68	60	40	22	2	23	9	4.9	6.3	7.2	6.0	6.2	-	17
137	Zamość	1.5	2.2	3.1	2.1	2.2	7	19	24	136	69	19	-	-	-	-	-	-	3.8	5.4	5.7	5.6	5.3	1	7
139	Sandomierz	3.4	3.6	4.9	2.9	3.9	10	19 26	5	60	95	75	13	-	-	-	4	-	3.9	4.8	6.2	5.0	5.1	2	4
140	Opole	1.9	2.2	3.3	2.5	2.6	8	27	19	116	81	31	1	-	-	-	-	-	3.0	4.3	5.8	4.6	4.5	3	2
149	Kłodzko	0.6	1.2	2.9	1.7	1.7	7	21 27	63	122	48	15	-	-	-	-	-	-	4.0	4.9	6.0	4.6	5.1	2	7
163	Katowice	1.9	2.3	3.9	2.5	2.6	9	21	32	100	71	41	4	-	-	-	-	-	3.7	6.2	6.1	5.0	5.2	1	5
167	Rzeszów - Jasionka	1.6	2.5	3.9	2.5	2.7	9	28	50	83	68	39	8	-	-	-	-	-	4.6	6.1	5.9	4.8	5.4	1	6
168	Racibórz	0.8	1.1	2.5	1.5	1.4	7	26	70	132	42	4	-	-	-	-	-	-	3.5	5.2	5.3	5.1	4.7	2	3
170	Kraków - Balice	1.4	2.0	3.8	2.5	2.5	8	24 26 28	34	104	71	35	4	-	-	-	-	-	3.9	6.0	6.2	4.8	5.2	1	3
173	Tarnów	0.7	1.5	1.8	1.6	1.5	8	28	82	115	36	14	1	-	-	-	-	-	4.1	5.7	6.2	5.3	5.2	1	6
181	Aleksandrowice	2.4	3.0	3.6	2.5	2.9	10	16 26 28	23	101	79	30	15	-	-	-	4	-	4.9	6.1	6.2	5.1	5.6	-	7
183	Przemyśl	2.6	3.2	3.6	2.2	2.9	10	28	30	87	73	49	9	-	-	-	1	-	4.2	6.0	5.8	4.9	5.2	1	6
196	Nowy Sącz	0.2	0.4	2.5	0.7	0.9	7	18 25	169	34	35	10	-	-	-	-	-	-	5.2	5.9	6.3	5.5	5.7	1	6
204	Leśko	0.9	1.3	2.9	1.8	1.8	9	18	69	118	43	15	3	-	-	-	-	-	5.9	6.4	6.7	5.5	6.2	-	10
217	Zakopane	0.6	0.8	1.9	0.9	1.1	5	16 18 20	102	116	26	4	-	-	-	-	1	-	4.6	5.8	6.5	5.8	5.8	-	9
221	Kasprowy Wierch	7.2	6.8	6.5	6.9	6.8	16	18	5	29	43	71	53	46	1	-	19	2	5.8	6.7	7.5	6.9	6.8	-	18

Nr	STACJA	OPAD Rd						LICZBA DNI						LICZBA DNI												
		ΣR_d I dek.	ΣR_d II dek.	ΣR_d III dek.	$\Sigma R_{d,m}$	$R_{d,max}$	Data	0,0	>0,1	>1,0	>5,0	>10,0	>20,0	●	✳	▲	≡	=	⌴	⌓	V	∾	+	+	∞	R	⊠
2	Łeba	7.1	26.7	14.4	48.2	6.8	8	3	14	11	4	-	-	15	-	-	15	22	-	19	-	-	-	-	-	12	-
3	Hel	15.8	30.3	28.8	74.9	9.9	9	-	14	13	8	-	-	14	-	-	-	9	-	18	-	-	-	-	1	9	-
4	Ustka	6.2	46.6	20.6	73.4	19.5	16	3	17	14	6	2	-	21	-	-	5	30	-	21	-	-	-	-	2	5	-
5	Lębork	23.9	47.6	30.2	101.7	15.7	8	3	17	15	7	4	-	19	-	-	9	27	-	22	-	-	-	-	1	11	-
9	Gdańsk - Wrzeszcz	6.5	13.1	37.7	57.3	13.9	27	2	12	10	5	2	-	14	-	-	1	13	-	8	-	-	-	-	-	7	-
14	Koszalin	11.5	40.2	69.1	120.8	40.1	25	1	18	16	7	3	1	17	-	-	9	28	-	19	-	-	-	-	-	13	-
15	Kołobrzeg	1.9	58.1	34.4	94.4	23.3	18	2	16	13	7	4	1	18	-	1	3	24	-	21	-	-	-	-	4	10	-
16	Elbląg	20.4	56.3	35.1	111.8	31.9	18	1	16	13	6	4	2	17	-	-	6	22	-	14	-	-	-	-	-	10	-
19	Suwałki	62.0	52.2	44.7	158.9	27.0	9	1	18	16	11	7	2	21	-	-	2	18	-	19	-	-	-	-	-	10	-
20	Kętrzyn	56.9	51.6	52.5	161.0	36.6	8	3	17	13	9	6	3	21	-	-	5	22	-	18	-	-	-	-	1	12	-
25	Świnoujście	15.1	17.2	13.4	45.7	11.8	7	4	13	11	3	1	-	16	-	-	2	20	-	10	-	-	-	-	-	7	-
26	Mikołajki	40.9	41.8	55.5	138.2	19.6	16	1	19	15	8	6	-	20	-	-	2	24	-	19	-	-	-	-	3	15	-
27	Resko	4.5	42.4	40.3	87.2	13.3	25	2	15	12	8	3	-	17	-	2	7	17	-	23	-	-	-	-	-	11	-
29	Olsztyn - Dajtki	12.1	62.8	42.2	117.1	32.2	18	1	18	12	7	4	1	19	-	1	4	21	-	19	-	-	-	-	-	8	-
31	Szczecinek	9.2	16.9	20.3	46.4	9.9	27	-	20	16	2	-	-	21	-	1	5	26	-	13	-	-	-	-	-	12	-
33	Chojnice	10.4	12.1	38.1	60.6	13.4	27	3	17	9	5	2	-	20	-	-	7	23	-	20	-	-	-	-	1	11	-
41	Szczecin - Dąbie	14.1	51.0	30.1	95.2	18.8	15	2	17	16	7	3	-	16	-	-	5	26	-	21	-	-	-	-	-	10	-
46	Piła	18.6	38.8	26.9	84.3	24.7	16	-	18	13	3	3	1	21	-	-	7	28	-	25	-	-	-	-	5	11	-
47	Białystok	73.6	24.1	76.5	174.2	32.4	28	1	17	16	10	5	4	19	-	-	6	26	-	21	-	-	-	-	-	14	-
49	Bydgoszcz	17.0	47.6	37.8	102.4	35.0	13	3	17	12	6	3	1	19	-	1	7	28	-	20	-	-	-	-	4	13	-
50	Mława	9.5	24.2	22.4	56.1	15.9	27	1	20	11	3	1	-	20	-	-	4	26	-	9	-	-	-	-	1	11	-
51	Ostrołęka	34.4	35.6	60.6	130.6	25.2	8	3	18	14	7	5	2	20	-	-	3	17	-	17	-	-	-	-	-	13	-
53	Toruń	6.1	59.4	27.6	93.1	39.3	14	4	15	11	5	2	1	17	-	2	6	25	-	25	-	-	-	-	-	8	-
60	Gorzów - Wlkp	7.4	31.0	22.1	60.5	14.8	13	2	14	10	5	1	-	15	-	-	-	31	-	17	-	-	-	-	19	8	-
67	Płock - Radziwie	24.5	25.8	21.0	71.3	12.6	15	3	19	12	5	3	-	21	-	-	3	22	-	20	-	-	-	-	3	10	-
69	Poznań - Ławica	10.6	38.0	27.0	75.6	20.5	15	5	15	9	5	4	1	20	-	-	-	30	-	23	-	-	-	-	12	6	-
71	Słubice	4.3	40.4	30.5	75.2	25.5	13	5	15	12	5	1	1	19	-	-	2	31	-	25	-	-	-	-	25	7	-
77	Koło	45.3	26.6	52.4	124.3	39.3	8	2	15	11	8	3	2	17	-	-	4	28	-	21	-	-	-	-	7	11	-
78	Siedlce	4.9	42.8	23.8	71.5	24.9	18	3	18	13	4	1	1	20	-	2	2	25	-	24	-	-	-	-	2	11	-
79	Warszawa - Okęcie	20.5	21.6	37.0	79.1	21.5	27	8	14	9	5	3	2	21	-	-	2	22	-	27	-	-	-	-	-	11	-
84	Terespol	33.5	17.1	35.1	85.7	17.1	9	2	17	14	6	2	-	20	-	-	2	12	-	22	-	-	-	-	2	10	-
89	Zielona Góra	10.5	23.2	92.1	125.8	24.4	24	3	16	13	10	5	1	20	-	1	3	19	-	3	-	-	-	-	1	13	-
90	Leszno - Strzyżewice	12.3	43.1	30.7	86.1	37.0	13	2	17	12	4	2	1	20	-	-	2	28	-	23	-	-	-	-	15	12	-
96	Kalisz	27.8	29.1	35.7	92.6	19.1	7	3	16	14	5	3	-	19	-	-	2	31	-	25	-	-	-	-	6	10	-
97	Łódź - Lublinek	26.9	50.7	63.1	140.7	27.3	15	1	19	16	8	5	3	19	-	-	2	30	-	23	-	-	-	-	1	11	-
104	Włodawa	38.0	18.1	17.2	73.3	13.3	3	2	16	15	5	1	-	18	-	-	-	21	-	15	-	-	-	-	2	12	-
111	Sulejów	17.3	23.5	55.5	96.3	25.4	27	4	16	11	6	4	1	•	•	•	•	•	•	•	•	•	•	•	•	•	•
113	Lublin	23.9	21.4	27.1	72.4	14.3	27	2	18	16	5	2	-	20	-	1	6	28	-	21	-	-	-	-	1	14	-
114	Legnica	10.8	18.1	50.1	79.0	19.1	27	1	15	13	5	2	-	18	-	-	3	24	-	22	-	-	-	-	-	13	-
115	Wieluń	15.3	46.3	47.6	109.2	31.0	27	5	16	13	5	5	1	21	-	-	3	29	-	28	-	-	-	-	-	9	-
116	Zgorzelec	34.4	30.9	49.9	115.2	20.4	7	2	17	13	10	5	1	•	•	•	•	•	•	•	•	•	•	•	•	•	•
119	Wrocław - Strachowice	2.4	52.8	60.1	115.3	24.9	26	-	18	12	8	5	1	20	-	-	2	27	-	21	-	-	-	-	2	9	-
127	Jelenia Góra	24.8	66.9	58.9	150.6	33.6	15	1	18	16	10	5	1	20	-	-	7	27	-	16	-	-	-	-	2	10	-
128	Kielce	12.3	7.4	65.3	85.0	32.4	27	4	16	11	4	3	1	20	-	-	2	29	-	22	-	-	-	-	1	10	-
130	Częstochowa	10.4	34.4	64.3	109.1	26.9	17	-	18	12	6	4	2	18	-	-	3	24	-	7	-	-	-	-	4	7	-
135	Śnieżka	5.8	64.0	72.5	142.3	26.0	28	-	21	18	9	5	1	22	1	1	26	7	-	2	-	-	-	-	-	8	-
137	Zamość	21.6	16.6	26.1	64.3	13.0	27	3	18	12	5	1	-	22	-	-	8	26	-	22	-	-	-	-	1	13	-
139	Sandomierz	18.7	18.6	39.6	76.9	19.3	27	4	16	9	5	3	-	20	-	-	6	30	-	22	-	-	-	-	-	9	-
140	Opole	0.0	36.5	45.1	81.6	23.7	17	6	14	13	4	3	1	19	-	-	6	27	-	21	-	-	-	-	-	9	-
149	Kłodzko	2.6	44.3	37.4	84.3	25.3	17	4	14	12	5	2	1	18	-	-	4	17	-	26	-	-	-	-	-	9	-
163	Katowice	9.3	57.0	88.0	154.3	40.7	13	4	18	12	8	4	3	21	-	-	7	30	-	21	-	-	-	-	2	12	-
167	Rzeszów - Jasionka	45.5	16.9	84.8	147.2	36.8	21	2	22	17	7	6	1	26	-	-	6	30	-	22	-	-	-	-	-	13	-
168	Racibórz	8.5	19.9	49.5	77.9	19.5	28	3	18	13	4	3	-	22	-	-	-	18	-	26	-	-	-	-	-	6	-
170	Kraków - Balice	10.5	4.5	64.6	79.6	21.3	28	3	15	9	5	2	2	18	-	-	3	30	-	29	-	-	-	-	4	4	-
173	Tarnów	31.5	13.1	61.1	105.7	21.9	27	1	21	18	6	3	1	22	-	-	5	30	-	20	-	-	-	-	6	10	-
181	Aleksandrowice	39.5	5.2	93.8	138.5	36.5	29	6	18	14	7	5	2	22	-	-	2	25	-	22	-	-	-	-	3	6	-
183	Przemyśl	37.9	27.7	70.3	135.9	17.7	27	5	18	15	13	6	-	23	-	1	6	29	-	19	-	-	-	-	-	15	-
196	Nowy Sącz	78.0	14.9	47.8	140.7	26.6	6	5	18	15	12	5	2	23	-	-	5	29	-	18	-	-	-	-	1	10	-
204	Lesko	19.6	21.9	124.7	166.2	34.1	28	4	25	17	10	5	1	29	-	-	14	31	-	10	-	-	-	-	-	19	-
217	Zakopane	41.4	22.6	112.5	176.5	23.0	29	4	23	18	12	9	2	26	-	-	-	19	1	17	-	-	-	-	-	9	-
221	Kasprowy Wierch	63.6	14.9	166.0	244.5	45.9	28	2	25	20	12	7	4	27	1	4	30	-	-	1	-	-	-	-	-	8	-

Blank page retained for pagination

TABLICA IV

WYNIKI MIESIĘCZNE SPOSTRZEŻEŃ POSTERUNKÓW METEOROLOGICZNYCH I OPADOWYCH

МЕСЯЧНЫЕ РЕЗУЛЬТАТЫ НАБЛЮДЕНИЙ МЕТЕОРОЛОГИЧЕСКИХ И ОСАДКОМЕРНЫХ ПОСТОВ

MONTHLY RESULTS OF OBSERVATIONS AT METEOROLOGICAL AND RAINFALL POSTS

Nr	POSTERUNEK	TEMPERATURA POWIETRZA T							OPAD R_d												LICZBA DNI							
															LICZBA DNI													
		Dies	$\overline{Max}$	$\overline{Min}$	Max abs.	Data	Min abs.	Data	ΣR_d I dek.	ΣR_d II dek.	ΣR_d III dek.	$\Sigma R_{d,m}$	$R_{d,max}$	Data	0,0	≥0,1	≥1,0	≥5,0	≥10,0	≥20,0	●	✱	▲	≡	V	∾	⊼	⊠
1	Rosewie	17.6	21.0	14.1	25.0	5	7.3	24	0.3	21.9	58.3	80.5	33.8	24	2	11	9	6	2	1	11	–	1	6	–	–	7	–
6	Gdynia	18.6	21.2	15.8	25.7	17	11.6	25	18.4	10.3	63.5	92.2	16.6	8	1	14	11	8	3	–	14	–	–	1	–	–	7	–
7	Słupsk	17.6	22.6	12.7	29.5	5	7.6	25	16.1	42.9	16.5	75.5	17.1	16	1	17	11	6	2	–	17	–	–	12	–	–	4	–
8	Darłowo	17.3	20.2	14.0	28.3	6	8.0	25	6.2	45.0	16.6	67.8	12.4	22	1	12	11	7	2	–	12	–	–	1	–	–	2	–
10	Czarna Dąbrówka	17.5	22.7	12.2	30.3	8	6.8	25	6.9	76.4	38.5	121.8	44.6	16	2	16	15	7	5	1	16	–	–	6	–	–	13	–
11	Świbno	18.6	22.1	14.4	28.0	7	9.5	10	6.5	18.1	55.7	80.3	22.8	27	–	14	12	6	2	1	14	–	–	2	–	–	6	–
12	Tolkmicko	18.4	22.6	14.2	28.8	6	10.3	11	21.7	47.0	36.9	105.6	37.3	18	–	14	10	5	5	1	14	–	–	–	–	–	9	–
13	Gołdap	17.3	22.9	12.2	28.9	8	7.4	12	19.9	55.3	55.2	130.4	25.3	16	1	16	14	9	6	2	16	–	–	3	–	–	2	–
17	Kościerzyna	17.2	22.3	12.4	28.6	8	8.0	25	6.3	38.4	35.7	80.4	25.0	14	2	16	11	4	2	1	16	–	–	2	–	–	12	–
18	Lidzbark Warmiński	17.7	23.6	12.1	29.7	8	8.4	11 31	24.3	49.4	40.6	114.3	32.4	27	1	13	11	4	4	2	13	–	–	2	–	–	6	–
21	Giżycko	18.2	22.7	13.8	28.2	8	10.4	11 25	38.5	33.1	46.4	118.0	18.8	16	–	16	16	9	4	–	16	–	2	1	–	–	4	–
22	Olecko	17.6	22.5	13.1	29.2	8	9.2	26	43.0	64.3	47.0	154.3	45.2	16	1	16	13	10	4	2	16	–	–	1	–	–	–	–
23	Dziwnów	18.2	21.3	15.3	27.5	7	10.6	24	5.3	22.1	6.6	34.0	6.6	18	1	14	8	3	–	–	14	–	–	2	–	–	7	–
24	Radostowo	17.8	23.2	12.4	29.2	8	7.4	11	40.7	17.1	34.6	92.4	34.8	8	2	16	13	4	2	1	15	–	1	4	–	–	9	–
28	Połczyn – Zdrój	17.3	22.8	12.8	28.9	4	8.3	25	9.7	51.4	26.1	87.2	24.9	13	–	19	16	7	2	1	19	–	–	4	–	–	7	–
30	Prabuty	17.5	22.7	12.7	27.6	8	7.6	11	60.0	42.9	63.9	166.8	40.8	8	2	19	19	12	5	2	19	–	1	–	–	–	10	–
32	Śliwice	17.6	23.6	11.7	29.4	8	6.5	11	17.4	23.4	51.1	91.9	14.2	8	1	17	14	9	3	–	17	–	–	1	–	–	10	–
34	Trzebież	18.3	22.4	13.6	28.5	6	8.3	24	4.2	22.2	31.2	57.6	17.9	26	–	18	11	3	1	–	18	–	–	1	–	–	3	–
35	Biebrza	.	23.8	11.9	29.1	7	7.6	26	49.2	50.6	41.4	141.2	37.0	9	–	17	15	9	3	2	17	–	–	–	–	–	3	–
36	Różanystok	15.3	22.2	9.7	27.9	7	4.9	26	39.0	15.3	55.6	109.9	29.5	10	1	15	15	5	3	2	15	–	–	1	–	–	2	–
37	Szczytno	17.6	22.7	12.6	28.8	8	8.4	26	29.8	46.5	49.7	126.0	23.6	9	1	17	16	10	4	1	17	–	–	–	–	–	3	–
38	Szczuczyn	17.7	23.3	12.0	30.3	8	7.9	12	50.7	47.6	49.9	148.2	31.2	9	4	17	13	10	4	2	17	–	–	2	–	–	13	–
39	Wierzchowo	16.8	22.2	11.7	27.7	4	6.8	10	42.3	43.2	32.7	118.2	27.4	8	1	17	14	8	4	1	17	–	–	–	–	–	11	–
40	Grudziądz	18.4	24.2	12.5	29.6	8	8.0	11	13.2	36.8	20.0	70.0	13.7	14	–	18	14	5	1	–	17	–	–	2	–	–	4	–
42	Zawodzie	17.5	23.6	12.1	29.5	7	6.4	11	25.4	35.5	42.7	103.6	16.1	8	1	18	16	9	4	–	18	–	–	5	–	–	3	–
43	Nidzica	17.6	23.0	12.0	28.2	7	7.4	31	26.1	36.3	49.9	112.3	12.2	26	2	18	18	9	3	–	18	–	–	–	–	–	8	–
44	Lipki	18.0	23.7	12.4	29.7	5	7.9	24	0.0	35.5	24.1	59.6	15.5	16	2	15	14	3	1	–	15	–	–	4	–	–	8	–
45	Kończewice	18.9	23.4	11.6	27.9	4	7.5	16	18.6	10.4	9.0	38.0	16.8	5	1	14	6	2	1	–	14	–	–	1	–	–	8	–
48	Przelewice	18.0	23.8	12.7	29.6	4	8.1	24	0.5	46.0	28.3	74.8	15.6	15	–	17	10	7	2	–	17	–	–	4	–	–	1	–
52	Rypin	18.0	23.7	12.2	28.9	8	9.3	10	32.3	60.1	26.2	118.6	38.2	17	–	13	13	8	2	2	13	–	1	–	–	–	–	–
54	Przasnysz	18.0	23.7	12.2	29.5	7	8.6	12	19.3	41.4	47.1	107.8	17.5	24	–	14	13	9	4	–	14	–	–	3	–	–	3	–
55	Trzcińsko – Zdrój	17.9	23.4	11.2	28.5	3 4	6.3	10	1.2	17.6	30.7	49.5	13.4	25	–	14	11	2	1	–	14	–	–	–	–	–	2	–
56	Krzyż	18.1	24.4	11.9	31.2	4	5.8	10	72.8	48.3	27.9	149.0	71.8	7	2	16	12	9	2	2	16	–	–	–	–	–	10	–
57	Budzyń	18.1	23.5	12.8	29.6	4	7.2	10	46.6	37.0	36.3	119.9	45.3	8	–	15	9	8	3	1	15	–	–	3	–	–	4	–
58	Szepietowo	17.4	22.9	12.5	28.0	8	8.7	12	18.4	32.6	59.4	110.4	21.2	27	–	19	14	7	5	1	19	–	–	5	–	–	7	–
59	Bielsk Podlaski	17.5	22.9	12.4	29.1	3	7.3	26	91.8	35.6	36.1	163.5	79.1	9	3	16	16	7	4	1	16	–	–	–	–	–	11	–
61	Pułtusk	17.6	24.2	12.6	28.7	2 3 17	8.9	27	66.6	47.7	50.1	164.4	45.6	8	1	20	15	7	4	3	20	–	–	2	–	–	10	–
62	Białowieża	17.6	22.5	12.5	27.4	7	8.2	26	88.8	8.4	84.1	181.3	42.7	10	–	22	16	9	6	3	22	–	–	2	–	–	13	–
63	Poświętne	18.1	23.7	12.3	28.0	17	8.3	12	2.6	40.6	41.9	85.1	22.5	15	3	18	10	5	4	2	18	–	–	–	–	–	13	–
64	Szamotuły	17.6	23.6	11.9	29.7	4	5.1	11	1.9	29.7	20.5	52.1	13.3	15	1	14	11	3	1	–	14	–	–	1	–	–	6	–
65	Przebędowo	17.8	23.7	12.6	28.9	4	7.5	10	14.1	38.9	33.3	86.3	20.5	16	1	15	9	8	4	1	15	–	–	1	–	–	4	–
66	Gorzyń	18.8	24.0	13.1	30.3	4	8.4	24	1.9	17.5	38.0	57.4	14.8	26	–	13	11	5	2	–	13	–	–	2	–	–	6	–
68	Sulęcin	17.9	23.5	11.9	29.5	3 4	5.3	10	14.6	33.7	41.2	89.5	16.8	25	1	16	15	7	2	–	16	–	–	2	–	–	6	–
70	Legionowo	18.2	23.7	13.1	28.9	17	9.6	12	17.7	60.0	47.3	125.0	32.4	17	–	19	9	6	5	3	19	–	2	2	–	–	9	–
72	Paproć	18.0	23.4	12.3	29.0	4	6.2	10	14.4	50.3	30.1	94.8	20.6	15	–	18	12	8	3	1	18	–	–	–	–	–	6	–
73	Ostrowy	17.3	22.8	11.9	28.0	4	8.1	12	27.5	47.2	56.7	131.4	18.1	26	–	19	16	8	7	–	19	–	–	–	–	–	6	–
74	Warszawa – Bielany	18.7	24.0	14.1	29.1	17	10.4	25	12.5	30.6	48.8	91.9	23.2	27	3	17	11	6	5	1	17	–	–	–	–	–	8	–
75	Warszawa, Obs. Astr.	18.7	23.6	14.3	29.3	17	10.3	25	9.2	37.0	48.3	94.5	25.2	17	2	17	10	6	2	2	17	–	–	–	–	–	8	–
76	Sinołęka	17.7	22.8	12.6	27.7	17	8.3	12	13.5	49.2	52.7	115.4	25.0	24	–	15	15	8	4	1	15	–	–	1	–	–	2	–
80	Brwinów	18.1	23.8	12.4	29.4	17	9.0	12	4.5	25.1	41.8	71.4	24.3	27	–	16	8	3	2	2	16	–	–	–	–	–	9	–
81	Wielichowo	18.2	23.6	11.8	28.7	4	5.4	10	4.9	35.8	25.9	66.6	12.2	15	–	16	11	5	1	–	16	–	1	1	–	–	7	–
82	Świder	18.4	24.2	12.4	29.6	17	7.9	12	11.2	21.5	43.0	75.7	19.3	17	7	16	9	5	3	–	16	–	1	–	–	–	11	–
83	Topola – Błonie	17.5	23.1	12.3	27.7	17	7.6	10	34.3	54.0	41.4	129.7	33.4	15	1	18	13	6	4	3	18	–	–	3	–	–	8	–
85	Biała Podlaska	17.8	22.9	13.0	27.6	17	9.0	26	69.0	14.8	48.7	132.5	41.6	9	–	17	14	8	5	2	17	–	–	–	–	–	8	–
86	Trzebiechów	18.4	24.1	12.8	31.0	4	8.2	10	31.8	24.0	46.7	102.5	15.6	7	–	17	14	9	4	–	17	–	–	1	–	–	4	–
87	Skierniewice	17.7	23.0	12.7	29.0	17	9.0	12	5.7	32.9	56.4	95.0	36.2	27	1	15	12	5	2	1	15	–	–	–	–	–	6	–
88	Witaszyce	18.2	23.4	12.9	27.9	4 17	8.1	11	10.8	16.7	19.7	47.2	9.5	8	–	12	11	5	–	–	12	–	–	–	–	–	5	–
91	Belsk	17.3	22.4	12.5	28.1	17	8.4	25	22.1	39.2	41.6	102.9	33.2	17	1	14	12	6	3	2	14	–	–	–	–	–	2	–
92	Strzelna	17.4	22.5	11.8	28.6	17	7.8	11 24	17.5	42.6	98.4	158.5	57.9	27	–	20	18	8	5	1	20	–	–	3	–	–	10	–
93	Żelechów	18.8	23.0	12.9	28.7	17	8.4	25	50.8	20.1	36.2	107.1	45.2	8	2	16	11	5	4	1	16	–	–	4	–	–	8	–

Nr	POSTERUNEK	TEMPERATURA POWIETRZA T							OPAD R_d						LICZBA DNI						LICZBA DNI							
		Dies	$\overline{Max}$	$\overline{Min}$	Max obs.	Data	Min obs.	Data	ΣR_d I dek.	ΣR_d II dek.	ΣR_d III dek.	$\Sigma R_{d,m}$	$R_{d,max}$	Data	0,0	≥0,1	≥1,0	≥5,0	≥10,0	≥20,0	●	✳	▲	≡	V	∞	⟋	▨
94	Radzyń Podlaski	17.8	23.0	12.8	28.1	17	8.8	26	49.4	5.7	28.3	83.4	18.6	5	2	17	9	7	4	-	17	-	-	-	-	-	12	-
95	Puczniew	17.3	22.7	12.3	28.2	17	7.5	10 11	7.4	63.6	25.1	96.1	26.6	13	1	13	10	5	4	2	13	-	-	2	-	-	6	-
98	Smolice	17.9	23.2	13.0	28.8	4	8.3	10	20.5	15.7	46.4	82.6	18.4	21	4	14	12	6	3	-	14	-	1	-	-	-	5	-
99	Żary	17.4	22.8	12.4	29.6	4	6.1	10	4.8	39.3	53.6	97.7	15.0	25	-	16	15	8	2	-	16	-	-	2	-	-	9	-
100	Nowe Miasto	17.8	23.1	12.8	28.8	17	8.7	24	20.0	68.9	49.3	138.2	39.6	17	-	16	11	9	3	3	16	-	-	3	-	-	8	-
101	Sieradz	17.6	22.9	12.6	27.3	2	7.6	10	38.4	34.3	44.2	116.9	23.4	27	-	16	14	7	6	1	16	-	-	3	-	-	8	-
102	Sobieszyn	17.6	22.7	13.0	27.6	17	8.6	25	8.6	4.7	31.7	45.0	13.5	27	2	15	12	2	1	-	15	-	-	5	-	-	8	-
103	Szprotawa	17.8	24.0	12.3	31.0	4	6.0	10	1.8	24.5	42.9	69.2	14.2	17	2	15	13	4	3	-	15	-	-	2	-	-	7	-
105	Wińsko	17.8	22.6	13.4	28.6	4	9.3	24	16.8	41.0	54.2	112.0	25.9	13	-	17	16	8	2	1	17	-	-	2	-	-	3	-
106	Grabownica	17.6	23.1	11.4	29.3	17	6.1	11	28.3	36.4	48.4	113.1	25.3	17	1	18	15	7	5	1	18	-	2	-	-	-	8	-
107	Nowa Wieś	17.4	22.4	12.9	27.7	17	9.4	25 31	35.9	27.9	25.7	89.5	21.6	14	-	18	11	6	3	1	18	-	-	-	-	-	1	-
108	Radom	17.7	22.8	13.1	28.2	17	8.1	25	39.0	10.7	56.0	105.7	32.0	27	-	15	11	5	3	2	15	-	-	3	-	-	3	-
109	Puławy	18.0	22.8	13.7	27.8	17	8.9	25	40.5	10.1	19.1	69.7	20.7	8	2	18	10	5	3	1	18	-	-	-	-	-	7	-
110	Opoczno	17.4	23.1	12.2	29.3	17	8.2	11	10.1	26.0	54.6	90.7	22.8	17	-	13	10	6	3	2	13	-	-	5	-	-	1	-
112	Bolesławiec	17.4	22.8	12.6	28.5	3	6.7	10	6.5	18.8	60.6	85.9	18.7	27	1	15	13	6	2	-	15	-	-	1	-	-	2	-
117	Opole Lubelskie	17.9	22.5	12.7	29.0	17	8.7	25	15.1	54.2	48.6	117.9	24.0	12	3	18	15	8	3	2	18	-	1	1	-	-	2	-
118	Chełm	17.6	22.1	13.1	27.6	18	9.9	26	26.3	37.8	23.9	88.0	17.8	12	1	18	11	8	3	-	18	-	-	2	-	-	3	-
120	Namysłów	17.6	23.1	12.3	28.6	17	5.9	10	2.1	88.8	51.4	142.3	50.8	15	-	17	12	8	4	1	17	-	-	1	-	-	4	-
121	Leszkowice Oławskie	18.0	23.5	12.1	29.1	4	6.0	10	7.4	47.0	46.1	100.5	18.2	17	3	14	14	9	4	-	14	-	-	-	-	-	7	-
122	Krasnystaw	17.6	22.7	12.8	27.6	17	9.6	24	17.1	26.7	23.2	67.0	17.0	27	1	16	12	5	1	-	16	-	-	-	-	-	9	-
123	Stare Olesno	17.0	22.5	11.4	28.4	17	6.6	10	16.8	31.0	55.2	103.0	23.1	27	-	16	10	8	5	1	16	-	-	2	-	-	6	-
124	Silniczka	16.8	22.5	11.7	29.3	17	6.3	11	18.1	35.0	56.1	109.2	29.5	17	-	19	16	5	3	2	19	-	-	-	-	-	14	-
125	Bogatynia	16.7	21.9	11.7	27.4	3	6.0	10	14.9	60.6	63.6	139.1	35.7	15	2	17	15	11	4	1	17	-	1	2	-	-	3	-
126	Świeradów - Zdrój	15.3	19.6	11.4	24.9	3	7.8	24	22.9	51.9	88.3	163.1	27.1	26	1	19	17	12	6	2	19	-	-	1	-	-	9	-
129	Szklarska Poręba	14.6	19.4	10.0	26.5	4	4.1	10	8.4	51.1	66.4	125.9	29.7	26	-	19	16	11	4	1	19	-	-	3	-	-	4	-
131	Szczawno - Zdrój	16.7	21.7	10.9	27.5	3 4 5	7.9	11	1.8	35.3	47.0	84.1	15.1	17	1	16	13	6	4	-	16	-	-	-	-	-	3	-
132	Karpacz	14.4	18.2	11.5	23.3	15	7.9	10	1.9	53.7	67.9	123.5	25.8	28	2	17	14	8	4	2	17	-	1	11	-	-	8	-
133	Dobrogoszcz	17.7	23.0	12.5	28.2	17	7.0	10	2.3	54.0	51.6	107.9	22.1	17	-	17	12	8	5	1	17	-	-	-	-	-	3	-
134	Werbkowice	17.6	23.3	13.1	27.8	16	8.6	26	26.2	7.1	30.9	64.2	18.3	9	1	20	11	4	2	-	20	-	-	2	-	-	11	-
136	Zdanów	18.3	22.7	13.0	28.0	17	7.9	25	9.6	36.6	34.8	81.0	25.2	13	-	16	12	5	2	1	16	-	1	-	-	-	8	-
138	Grodków	18.8	23.2	13.1	29.0	17	8.1	11	8.5	43.5	46.9	98.9	20.1	17	-	14	12	7	4	1	14	-	-	2	-	-	2	-
141	Ostroszowice	16.9	21.5	12.4	26.1	4	7.8	10	0.7	68.7	35.2	104.6	27.8	17	1	16	13	7	3	2	16	-	-	-	-	-	8	-
142	Szczekociny	16.4	22.3	11.4	28.2	17	5.8	11	24.8	6.9	74.6	106.1	44.0	27	-	16	12	5	3	1	16	-	-	-	-	-	10	-
143	Skroniów	16.7	22.1	11.9	28.5	17	6.8	11	10.4	39.4	67.6	117.4	32.8	12	2	14	11	7	4	2	14	-	-	1	-	-	2	-
144	Staszów	17.9	23.1	12.3	29.1	17	7.2	25	15.1	2.1	36.0	53.2	23.2	27	4	14	6	3	2	1	14	-	-	-	-	-	5	-
145	Tarnobrzeg	18.7	23.8	13.8	29.9	17	9.0	25	67.7	18.8	53.6	140.1	49.1	8	-	13	10	6	6	1	13	-	1	-	-	-	4	-
146	Korfantów	17.9	23.0	12.8	29.2	17	9.0	11	12.3	45.9	44.8	103.0	23.4	17	1	18	14	10	2	1	18	-	-	2	-	-	4	-
147	Otmuchów	17.8	23.0	12.2	29.2	17	6.7	11	2.7	34.9	23.9	61.5	23.4	17	1	17	12	3	1	1	17	-	-	-	-	-	3	-
148	Tomaszów Lubelski	17.1	22.3	13.1	26.3	17	9.6	24	32.5	32.0	38.1	102.6	16.7	27	-	19	11	8	6	-	19	-	-	4	-	-	2	-
150	Świerklaniec	•	22.3	12.3	28.7	17	7.6	11 31	10.3	29.7	74.2	114.2	24.8	27	2	17	13	7	5	2	17	-	-	4	-	-	10	-
151	Duszniki - Zdrój	15.4	19.7	11.0	25.7	4	6.7	10	4.7	49.7	63.2	117.6	24.3	17	1	16	14	7	6	1	16	-	1	-	-	-	10	-
152	Ząbkowice	17.0	22.1	12.7	29.0	17	7.9	11	31.1	22.7	80.7	134.5	30.8	27	2	19	14	6	4	3	19	-	-	1	-	-	9	-
153	Miechów	16.7	22.2	12.1	28.7	17	7.5	24	26.3	5.1	101.5	132.9	46.2	27	3	14	10	4	4	3	14	-	-	2	-	-	7	-
154	Tarnogród	17.5	22.7	13.6	27.7	17	9.6	26	34.3	16.2	51.0	101.5	33.0	27	3	20	12	4	3	1	20	-	-	-	-	-	-	-
155	Lądek - Zdrój	16.1	20.9	11.0	26.7	3	6.6	10	1.5	109.1	48.9	159.5	42.5	17	-	18	11	7	5	3	18	-	-	-	-	-	4	-
156	Chorzelów	17.7	23.0	13.2	29.2	17	9.0	25	52.5	6.5	57.6	116.6	26.4	27	-	14	13	6	4	2	14	-	-	-	-	-	1	-
157	Prudnik	17.4	22.8	12.1	29.1	17	7.6	11	19.5	18.6	41.0	99.1	17.4	17	-	15	12	7	4	-	15	-	-	-	-	-	3	-
158	Sielec	17.3	22.9	12.5	28.9	17	7.2	25	7.4	3.0	71.0	81.4	24.5	27	2	13	11	5	3	2	13	-	-	3	-	-	8	-
159	Olkusz	16.1	21.0	11.2	28.1	17	4.5	11	21.2	22.3	70.4	113.9	27.1	27	2	19	16	7	4	1	19	-	-	7	-	-	5	-
160	Borusowa	17.2	22.7	12.7	29.0	17	7.7	25	32.4	3.7	53.7	89.8	23.4	27	-	15	14	5	4	1	15	-	-	2	-	-	2	-
161	Zakrzów	17.4	23.1	12.5	29.7	17	8.1	31	5.6	37.2	38.1	80.9	24.3	17	-	18	14	4	2	1	18	-	-	1	-	-	2	-
162	Leżajsk	17.7	22.4	13.9	28.0	17	10.4	25	44.6	7.9	60.8	113.3	27.5	27	2	22	17	7	4	1	22	-	-	3	-	-	16	-
164	Kolbuszowa	17.6	23.0	13.1	28.6	17	9.4	24	66.9	12.2	47.1	126.2	32.1	8	-	21	17	7	2	2	21	-	-	-	-	-	6	-
165	Głuboczyce	17.6	22.6	12.3	29.9	17	6.3	26	8.3	53.4	43.7	105.4	33.7	17	1	16	11	7	3	1	16	-	1	2	-	-	5	-
166	Rybnik	17.7	22.8	12.9	29.5	17	7.8	11	6.7	37.9	56.4	101.0	28.1	17	-	19	11	7	3	1	19	-	-	1	-	-	4	-
169	Bieruń Stary	17.0	22.3	11.6	29.3	17	6.9	11 12	9.1	17.0	51.9	78.0	13.6	29	-	20	14	6	2	-	20	-	-	2	-	-	1	-
171	Kraków, Obs. Astr.	17.7	23.0	13.5	30.3	17	9.2	11	17.8	1.6	57.9	77.3	20.5	28	1	16	11	5	3	1	16	-	-	-	-	-	3	-
172	Dębica	17.3	22.5	13.5	28.9	2	9.2	25	48.1	23.1	51.8	123.0	25.1	8	7	15	14	8	5	1	15	-	-	-	-	-	9	-
174	Ożańsk	17.4	22.1	13.4	28.5	17	10.3	25	27.1	34.7	45.4	107.2	22.4	13	3	17	17	7	2	1	17	-	1	3	-	-	7	-
175	Paszczyna	17.2	22.3	12.5	29.3	17	7.5	11	4.5	13.6	74.2	92.3	21.2	28	1	20	14	5	3	1	19	-	-	3	-	-	5	-

Nr	POSTERUNEK	TEMPERATURA POWIETRZA T							OPAD R_d						LICZBA DNI							LICZBA DNI							
		Dies	$\overline{Max}$	$\overline{Min}$	Max abs.	Data	Min abs.	Data	ΣR_d I dek.	ΣR_d II dek.	ΣR_d III dek.	$\Sigma R_{d,m}$	$R_{d,max}$	Data	0,0	≥0,1	≥1,0	≥5,0	≥10,0	≥20,0	●	✳	▲	≡	V	∽	⌇	⊠
176	Wieliczka	17.4	22.4	13.1	29.7	17	9.1	11 25	19.8	1.4	71.0	92.2	18.2	27	1	19	13	6	5	–	19	–	–	1	–	–	8	–
177	Bochnia – Chodenice	17.1	22.5	12.2	30.3	17	7.3	25	29.3	11.1	87.2	127.6	20.8	4	1	17	15	8	5	1	17	–	–	2	–	–	7	–
178	Jastrzębie – Zdrój	17.6	22.7	12.9	29.9	17	8.4	11	5.1	12.0	72.3	89.4	19.8	28	–	17	12	6	3	–	17	–	–	1	–	–	3	–
179	Wadowice	17.1	22.4	12.5	29.7	17	7.7	25	45.6	3.1	72.8	121.5	31.3	8	1	18	15	8	4	2	18	–	–	–	–	–	7	–
180	Żarnowa	17.9	22.3	12.7	28.6	17	9.0	25	52.7	28.5	61.7	142.9	32.0	8	–	23	21	7	5	1	23	–	–	1	–	–	9	–
182	Dynów	18.0	22.4	13.0	28.2	17	10.1	26	44.3	17.0	89.2	150.5	24.2	27	–	21	14	10	7	1	21	–	–	4	–	–	10	–
184	Ciężkowice	16.8	22.0	12.6	29.1	17	7.1	25	15.5	49.6	65.8	130.9	42.4	13	4	19	15	7	3	2	19	–	–	8	–	–	3	–
185	Roźnów	16.7	22.0	13.1	28.8	17	9.6	25	16.0	29.0	51.3	96.3	22.3	12	1	21	13	6	2	1	21	–	1	6	–	–	6	–
186	Cieszyn – Bobrek	17.0	21.7	12.6	28.8	17	7.7	31	2.8	6.5	84.3	93.6	29.0	28	2	14	9	6	3	2	14	–	–	1	–	–	–	–
187	Maków Podhalański	17.1	21.1	10.9	28.0	17	4.8	25	29.4	8.2	110.4	148.0	22.9	29	–	18	16	10	5	3	18	–	–	23	–	–	7	–
188	Biecz	18.0	22.1	12.8	28.8	17	7.4	25	25.9	18.3	67.4	111.6	23.2	27	1	20	16	8	4	2	20	–	–	2	–	–	6	–
189	Limanowa	16.2	21.5	11.5	28.3	17	5.1	25	20.5	8.4	64.7	93.6	15.3	27	–	22	17	6	2	–	22	–	–	4	–	–	11	–
190	Żywiec – Sporysz	16.4	22.8	11.7	30.2	17	7.1	11	50.8	18.6	114.4	183.8	24.9	27	2	19	17	13	8	3	19	–	–	1	–	–	9	–
191	Krosno	•	21.8	12.7	27.6	17	8.2	26	46.6	37.8	88.2	172.6	26.7	4	–	19	15	9	7	2	19	–	2	2	–	–	6	–
192	Bircza	16.8	21.8	12.2	28.3	17	8.4	24	39.6	25.1	135.7	200.4	28.2	21	1	25	20	11	9	3	22	–	1	1	–	–	13	–
193	Wisła	16.3	21.0	10.9	28.5	17	6.3	11	7.8	8.4	141.6	157.8	37.2	29	–	19	13	9	4	4	19	–	1	5	–	–	6	–
194	Zawoja	15.2	19.0	9.7	26.2	17	4.4	25	32.0	13.6	142.5	188.1	35.4	29	2	21	19	10	6	4	21	–	1	1	–	–	8	–
195	Rabka	15.4	20.6	10.7	27.5	17	5.4	11	111.1	15.2	150.0	276.3	73.6	6	–	20	17	9	7	5	20	–	3	4	–	–	8	–
197	Ptaszkowa	16.6	20.0	12.5	27.5	17	6.8	25	31.5	5.5	61.0	98.0	12.1	29	2	18	15	9	3	–	18	–	–	1	–	–	9	–
198	Iwonicz – Stacówka	15.1	18.4	10.5	25.2	17	7.3	29	14.5	18.4	161.2	194.1	42.4	29	–	22	15	10	4	3	22	–	–	12	–	–	–	–
199	Kamienica	15.9	21.3	10.7	28.6	17	4.9	25	52.0	2.8	60.5	115.3	16.7	8	5	19	16	10	3	–	19	–	–	2	–	–	9	–
200	Iwonicz – Zdrój	16.7	20.8	13.2	26.7	17	9.0	25	43.8	99.8	136.7	280.3	58.1	16	–	23	21	12	9	6	23	–	2	9	–	–	10	–
201	Sanok	17.3	21.5	13.0	27.7	17	9.0	26	10.6	45.7	92.7	149.0	33.0	21	–	18	13	11	6	1	18	–	–	1	–	–	–	–
202	Stańcowa	14.1	18.0	10.2	24.5	17	4.6	25	35.7	14.4	112.8	162.9	33.7	29	–	20	16	10	6	3	20	–	–	1	–	–	8	–
203	Nowy Targ	15.8	20.0	9.8	26.6	17	4.9	11 25 27	60.0	9.4	115.3	184.7	32.0	29	1	21	16	12	6	3	21	–	1	3	–	–	7	–
205	Czarny Dunajec	15.4	19.4	9.7	25.9	17	3.9	25	23.6	2.5	105.3	131.4	34.1	28	2	20	16	7	3	2	20	–	–	4	–	–	8	–
206	Brzegi Dolne	16.9	21.2	11.8	27.6	17	6.4	20	37.2	28.2	108.5	173.9	24.6	27	1	28	19	12	6	2	28	–	–	4	–	–	10	–
207	Szczawnica	15.8	21.0	11.1	27.6	17 18	5.6	25	42.4	14.0	84.4	140.8	23.7	4	1	21	16	11	7	1	21	–	1	5	–	–	7	–
208	Wysowa	16.4	20.2	10.5	26.6	17	5.2	25 26	36.8	24.8	77.6	139.2	29.8	22	–	22	18	9	4	2	22	–	–	–	–	–	9	–
209	Barwinek	15.8	20.8	11.2	26.0	17	6.0	26	20.7	67.2	142.5	230.4	36.2	12	1	22	19	12	10	5	22	–	1	–	–	–	–	–
210	Krynica	16.2	20.7	10.5	26.7	17	5.3	25 26	43.0	13.4	70.0	126.4	21.7	8	1	23	20	8	5	1	23	–	–	5	–	–	4	–
211	Bukowina	14.8	17.9	10.5	25.4	17	5.6	25	27.5	6.0	96.2	129.7	18.5	29	3	21	18	8	6	–	21	–	–	–	–	–	8	–
212	Muszyna	15.6	21.3	11.3	27.6	17	6.5	25	38.8	13.5	114.6	166.9	57.8	22	3	19	16	9	4	2	19	–	–	5	–	–	9	–
213	Witów	15.0	18.4	9.6	25.7	17	4.1	25	24.4	12.5	118.6	155.5	39.7	29	–	23	17	9	3	2	23	–	–	–	–	–	–	–
214	Komańcza	16.3	20.4	11.3	26.9	18	6.5	20 26	30.2	56.1	116.0	202.3	24.4	27	1	21	20	14	8	2	21	–	–	–	–	–	–	–
215	Baligród	17.5	21.6	12.5	27.2	15	8.3	26	33.4	35.5	98.3	167.2	24.9	21	–	25	20	12	5	1	25	–	–	1	–	–	–	–
216	Gubałówka	13.8	16.9	10.2	23.0	17	5.0	25	32.6	16.0	123.0	171.6	28.9	29	3	21	18	10	7	3	21	–	–	–	–	–	8	–
218	Smolnik	15.9	20.2	10.8	26.3	18	5.4	26	33.0	61.1	90.3	184.4	35.7	13	1	17	14	13	7	3	17	–	–	7	–	–	8	–
219	Łysa Polana	13.5	17.2	8.4	24.8	17	1.9	25	69.4	28.3	108.9	206.6	30.2	8	3	22	19	15	8	2	22	–	–	–	–	–	3	–
220	Hala Gąsienicowa	9.7	12.6	6.9	18.5	17	0.9	25	87.6	23.4	186.6	297.6	47.1	28	2	25	21	14	10	6	25	–	–	15	–	–	9	–

TABLICA V

WYNIKI MIESIĘCZNE POMIARÓW TEMPERATURY MINIMALNEJ PRZY POWIERZCHNI GRUNTU ORAZ TEMPERATURY GRUNTU

МЕСЯЧНЫЕ РЕЗУЛЬТАТЫ ИЗМЕРЕНИЙ МИНИМАЛЬНОЙ ТЕМПЕРАТУРЫ У ПОВЕРХНОСТИ ПОЧВЫ И ТЕМПЕРАТУРЫ ПОЧВЫ

MONTHLY RESULTS OF GROUND SURFACE MINIMUM AIR TEMPERATURE AND SOIL TEMPERATURE MEASUREMENTS

Nr	STACJA – POSTERUNEK	TEMPERATURA MINIMALNA PRZY POWIERZCHNI GRUNTU T_g			TEMPERATURA GRUNTU NA GŁĘBOKOŚCIACH														
					5 cm						10 cm			20 cm			50 cm		
		Min	Min abs.	Data	7	13	21	Dies	Max	Min	Dies	Max	Min	Dies	Max	Min	Dies	Max	Min
4	Ustka	12.5	7.1	3	18.8	25.2	23.4	22.5	32.7	14.1	21.9	30.4	14.0	21.3	27.7	15.5	20.4	24.1	17.1
5	Lębork	8.2	1.9	3	16.6	22.5	21.4	20.2	28.5	12.5	19.5	25.7	13.6	18.6	23.5	15.3	18.6	18.0	15.3
14	Koszalin	11.7	7.2	10	17.3	23.1	21.4	20.6	30.3	13.0	20.2	27.5	13.3	19.6	25.8	14.4	18.5	21.4	15.9
19	Suwałki	10.9	4.5	26	17.2	23.9	21.3	20.8	31.5	13.3	20.3	28.2	13.3	19.5	25.7	14.0	18.3	20.8	15.9
20	Kętrzyn	11.5	7.6	26	17.2	23.1	21.4	20.6	29.9	13.9	20.2	27.5	14.0	19.2	24.3	15.0	18.0	20.4	15.1
24	Radostowo	11.0	6.6	31	18.2	25.1	22.9	22.1	31.4	14.3	21.4	29.1	14.7	20.3	26.4	15.8	18.3	20.3	16.2
25	Świnoujście	12.5	6.4	24	18.2	26.1	23.7	22.7	34.4	15.1	21.8	29.2	16.3	21.1	27.0	17.2	20.4	23.4	18.2
27	Resko	10.9	4.9	10	16.7	23.4	23.2	21.1	31.1	12.8	20.5	28.9	13.9	19.6	25.0	15.6	18.6	21.0	16.4
29	Olsztyn – Dajtki	10.6	5.6	11	18.4	26.1	23.1	22.5	33.5	14.3	21.8	29.5	14.6	20.9	26.9	15.4	19.8	22.4	16.8
30	Prabuty	10.9	5.7	11	17.2	23.6	20.7	20.5	31.1	13.2	19.8	26.1	13.9	19.3	25.6	14.7	18.0	20.3	15.8
31	Szczecinek	10.6	5.4	11	17.0	26.2	23.2	22.1	35.1	12.8	21.4	32.5	13.1	20.5	29.1	15.0	18.7	22.3	16.2
32	Śliwice	9.9	4.5	10	18.0	25.4	21.5	21.6	33.9	14.1	20.6	29.6	13.7	19.9	26.6	14.3	18.4	21.5	16.0
35	Biebrza	9.1	4.0	25	16.9	20.9	21.0	19.6	25.7	13.6	18.7	23.3	14.8	18.0	20.2	16.0	14.9	15.4	13.6
41	Szczecin – Dąbie	12.1	8.4	4 10	17.9	26.0	23.3	22.4	34.0	13.4	21.9	30.1	13.5	21.4	28.9	14.7	19.8	22.6	16.8
46	Piła	10.8	4.7	10	17.5	25.8	23.0	22.1	35.4	13.4	21.3	31.3	13.9	20.3	28.3	15.2	19.1	22.6	16.6
47	Białystok	11.0	5.3	26	17.6	24.2	20.8	20.9	30.4	14.7	20.3	28.0	14.2	19.5	25.0	15.3	18.0	20.4	16.0
49	Bydgoszcz	10.6	6.0	11	17.2	24.7	22.8	21.6	31.4	13.0	20.9	29.4	13.7	20.1	27.0	13.7	18.8	22.4	15.9
50	Mława	11.1	6.5	26	18.3	25.9	22.7	22.3	34.2	13.4	21.7	30.8	14.0	20.9	27.8	15.1	19.3	22.4	15.3
51	Ostrołęka	11.4	7.8	2 11	17.8	25.2	21.7	21.6	31.6	14.2	21.0	28.4	14.4	20.4	26.1	15.4	19.4	21.8	16.6
56	Krzyż	10.1	4.4	10	17.6	25.9	22.9	22.2	34.5	13.8	21.2	29.6	14.2	20.1	27.2	15.9	18.4	21.2	16.4
60	Gorzów – Wlkp	11.7	5.8	10	17.2	24.3	22.8	21.4	32.5	13.1	20.9	29.1	14.1	20.1	26.5	15.8	18.7	20.7	16.6
62	Białowieża	10.4	5.4	26	17.2	22.8	20.2	20.1	28.3	13.9	19.5	25.6	13.4	18.7	24.9	14.9	17.4	21.2	15.8
63	Poświętne	8.2	3.6	12	18.1	24.6	21.5	21.4	30.5	13.7	20.9	27.7	14.0	20.2	25.6	14.8	18.4	19.6	16.2
65	Przebędowo	11.9	7.2	10	17.4	24.1	22.1	21.2	33.6	13.3	21.1	31.2	13.2	20.2	27.8	14.8	19.4	23.0	16.6
67	Płock – Radziwie	11.3	7.1	10	18.3	25.7	23.0	22.3	33.4	14.8	21.9	30.0	14.9	21.1	27.8	16.0	19.9	22.9	17.7
71	Słubice	10.4	3.9	10	18.1	25.0	23.6	22.2	31.9	14.7	21.6	30.3	14.8	20.6	27.3	15.6	19.5	22.4	16.5
72	Paproć	10.0	3.4	10	17.1	24.4	22.2	21.2	31.9	13.4	20.4	28.1	14.1	19.5	25.7	15.1	18.0	20.0	15.9
74	Warszawa – Bielany	12.2	8.9	12	18.7	26.4	22.6	22.6	33.7	12.9	21.9	29.7	14.2	21.2	28.2	15.1	19.7	21.9	16.9
77	Koło	11.6	7.2	10	17.2	23.4	21.7	20.8	31.9	13.5	20.3	27.8	13.9	19.4	26.0	15.1	18.6	21.2	16.2
78	Siedlce	11.2	6.7	12	17.7	24.4	22.0	21.4	31.6	13.7	20.8	28.5	14.1	19.9	25.9	15.3	18.6	20.8	16.4
80	Brwinów	11.0	7.2	12	18.6	25.7	23.2	22.5	33.0	14.1	21.9	30.2	14.2	21.5	28.6	15.0	20.2	23.0	16.7
89	Zielona Góra	12.3	5.7	10	17.4	25.4	23.4	22.1	32.8	12.0	21.6	31.8	12.8	20.9	29.7	14.0	19.6	23.5	15.9
90	Leszno–Strzyżewice	10.1	3.5	10	17.4	24.2	22.9	21.5	32.7	13.9	20.6	29.3	13.9	20.0	26.6	15.6	18.8	21.4	16.5
96	Kalisz	10.6	5.0	11	16.8	23.4	21.1	20.4	29.9	13.1	19.7	27.0	13.7	18.9	24.7	14.8	17.6	19.3	15.5
98	Smolice	11.8	7.4	10	17.7	24.7	21.4	21.3	33.8	13.5	20.5	29.4	13.9	20.0	26.9	14.9	18.8	21.4	16.3
104	Włodawa	11.8	6.6	20	18.0	22.5	20.7	20.4	26.8	14.4	19.7	24.6	14.6	19.3	23.1	15.8	18.5	20.0	16.8
108	Radom	11.2	5.0	25	17.0	23.2	20.9	20.4	30.0	13.4	19.9	27.3	13.6	19.1	25.0	14.5	18.0	20.1	15.9
109	Puławy	12.1	7.1	25	18.1	24.1	21.8	21.3	30.5	14.2	20.8	27.4	14.6	20.0	25.2	16.0	19.0	21.0	16.0
111	Sulejów	10.8	5.0	11	16.8	22.9	21.3	20.3	29.5	13.0	19.8	26.1	13.3	19.2	24.4	14.4	18.2	19.9	15.4
114	Legnica	8.4	2.9	10	16.1	22.3	21.0	19.8	28.9	12.9	19.5	26.2	13.7	18.9	24.5	14.2	17.7	19.9	15.2
115	Wieluń	10.9	6.1	10	16.8	24.8	21.1	20.9	33.9	13.3	20.6	29.5	13.7	20.0	26.6	14.6	18.7	20.9	15.7
116	Zgorzelec	10.8	5.5	10	15.8	23.3	21.2	20.1	33.2	12.7	19.5	29.7	12.9	18.7	25.6	13.7	18.0	21.2	14.8
121	Laskowice Oławskie	9.7	4.0	10	17.2	23.9	21.6	20.9	31.0	13.9	20.3	27.9	14.3	19.7	26.0	15.2	18.9	21.2	16.3
127	Jelenia Góra	9.0	2.0	10	14.5	20.9	19.6	18.3	28.7	11.4	17.8	26.2	12.7	17.4	23.7	13.3	16.6	18.8	14.3
128	Kielce	10.0	5.3	25	17.2	23.8	21.3	20.8	30.5	12.6	20.4	27.7	13.1	19.8	26.4	14.1	18.4	20.4	16.0
130	Częstochowa	11.6	6.9	10	16.8	22.7	20.9	20.1	30.9	12.7	19.6	26.9	13.3	19.0	24.6	14.0	18.3	20.2	15.6
136	Zdanów	10.6	6.1	25	16.9	23.5	21.0	20.5	28.4	13.3	19.6	24.7	14.3	19.5	23.8	15.1	18.0	19.0	16.4
137	Zamość	11.4	6.7	24	17.0	23.7	21.1	20.6	30.9	13.0	20.1	27.3	13.5	18.9	24.7	14.2	17.8	19.8	16.0
140	Opole	11.0	5.0	10	16.9	24.0	22.2	21.0	30.6	13.6	20.5	27.1	14.0	19.4	24.7	15.2	18.4	20.2	16.0
149	Kłodzko	9.3	3.4	10	15.6	22.7	20.5	19.6	30.9	11.9	19.0	26.8	12.0	18.3	24.6	13.2	16.9	18.6	14.3
150	Świerklaniec	10.6	4.5	11	16.1	22.2	19.9	19.4	29.2	12.3	18.7	25.5	12.3	18.1	23.9	13.1	17.1	19.0	14.8
167	Rzeszów – Jasionka	11.7	7.5	24	16.7	22.7	20.6	20.0	29.6	13.4	19.7	26.7	14.1	19.0	24.0	15.5	18.3	19.8	16.2
175	Peczyna	10.3	4.5	11	16.7	21.8	20.0	19.5	28.1	12.9	18.9	25.4	13.4	18.4	24.1	14.3	17.2	19.2	14.8
179	Wadowice	11.0	5.8	25	17.0	23.7	20.3	20.3	30.9	12.4	19.7	27.4	12.8	18.6	24.9	13.9	17.6	19.9	15.0
183	Przemyśl	12.8	9.5	26	16.5	21.9	20.0	19.5	27.4	13.1	19.1	25.3	13.6	18.6	23.2	14.9	18.1	19.6	16.2
204	Lesko	11.8	7.1	26	15.8	22.2	20.5	19.5	31.9	11.4	19.0	28.6	13.3	18.1	24.2	14.0	17.0	18.8	15.3
217	Zakopane	6.6	1.2	25	12.7	18.6	17.1	16.1	23.1	9.6	15.4	20.6	11.0	14.8	18.1	12.2	14.0	15.1	12.6

TABLICA VI

WARTOŚCI GODZINNE USŁONECZNIENIA (MIESIĘCZNE)

ЧАСОВЫЕ (МЕСЯЧНЫЕ) СУММЫ СОЛНЕЧНОГО СИЯНИЯ

HOURLY (MONTHLY) SUNSHINE DURATION VALUES

Nr	STACJA – POSTERUNEK	USŁONECZNIENIE S_m																	
		3–4	4–5	5–6	6–7	7–8	8–9	9–10	10–11	11–12	12–13	13–14	14–15	15–16	16–17	17–18	18–19	19–20	20–21	Σ
3	Hel	–	0.4	9.9	14.3	17.3	20.9	21.5	21.7	20.4	20.3	19.5	20.7	20.6	19.7	17.4	8.3	2.2	–	255.1
4	Ustka	0.3	3.9	12.3	16.6	17.4	17.8	20.3	20.5	20.2	18.3	16.2	17.8	19.8	18.3	17.0	13.1	3.2	–	253.0
5	Lębork	–	0.9	8.0	13.8	16.0	21.1	22.4	20.8	18.6	18.1	16.9	17.5	15.8	17.5	18.9	15.6	6.8	0.1	248.8
6	Gdynia	–	3.3	13.9	18.4	20.0	21.1	21.8	21.2	19.8	18.3	18.0	19.5	19.8	18.5	17.8	11.6	2.7	–	265.7
11	Świbno	–	1.9	14.0	19.5	20.5	20.6	20.4	21.0	20.9	19.7	18.7	16.8	16.1	16.0	15.4	12.7	0.6	–	254.8
14	Koszalin	0.7	8.7	15.4	17.3	19.7	21.2	20.1	17.3	19.6	17.8	18.1	16.6	18.6	16.5	15.4	15.7	8.5	0.2	267.4
15	Kołobrzeg	–	1.6	8.2	13.6	16.7	15.3	16.9	17.0	18.3	18.9	19.3	19.7	19.5	17.6	17.2	16.9	6.2	–	242.9
19	Suwałki	0.1	4.5	13.0	17.1	18.2	17.9	17.3	19.0	20.2	17.2	16.6	15.7	14.4	14.8	14.6	14.4	4.0	–	239.0
23	Dziwnów	–	2.8	10.5	11.9	13.9	13.9	14.9	17.0	19.7	19.4	20.7	20.9	22.1	19.0	19.1	15.2	4.5	–	245.5
25	Świnoujście	–	0.6	7.7	14.3	15.0	17.0	18.3	16.7	19.0	20.4	20.0	18.8	18.2	17.3	16.0	12.0	1.3	–	232.6
26	Mikołajki	–	1.7	12.5	14.9	16.1	19.0	20.5	19.6	18.2	17.0	16.4	16.3	16.9	18.2	19.1	15.9	7.8	–	250.1
27	Resko	–	–	3.7	8.4	14.1	15.6	16.7	17.4	19.0	20.6	21.6	20.0	17.6	20.0	18.4	14.5	1.1	–	228.7
30	Prabuty	–	4.5	12.5	16.6	18.2	19.4	20.4	21.1	19.3	18.2	18.3	18.3	18.9	18.3	16.5	13.1	5.3	–	258.9
31	Szczecinek	–	–	4.9	12.0	16.1	17.9	19.9	19.0	20.8	19.2	17.8	18.3	16.0	15.6	17.2	13.6	1.6	–	229.9
33	Chojnice	–	4.5	13.5	16.1	17.4	17.6	19.9	21.0	20.8	18.4	17.1	15.3	17.1	16.8	15.8	15.9	6.3	–	253.5
35	Biebrza	–	–	2.7	14.3	15.8	18.9	19.7	21.1	17.6	19.6	17.2	15.0	15.0	13.9	10.9	10.1	1.9	–	213.7
41	Szczecin – Dąbie	–	1.9	9.6	11.2	14.2	15.0	17.4	18.8	18.5	18.9	17.6	19.0	17.8	16.2	16.4	14.7	2.9	–	230.1
47	Białystok	–	2.7	7.8	12.3	13.3	16.0	16.8	18.2	18.2	16.5	13.2	15.0	15.5	15.0	13.3	11.6	3.4	–	208.8
49	Bydgoszcz	–	5.1	14.3	17.5	18.7	19.3	20.3	19.0	16.8	18.3	17.4	16.1	14.6	20.9	20.1	15.7	9.9	0.4	264.4
51	Ostrołęka	–	2.8	10.8	13.2	13.9	17.5	16.9	17.9	17.4	17.0	17.9	17.2	16.5	16.2	13.4	8.4	0.5	–	217.5
53	Toruń	–	6.2	13.3	16.8	17.6	18.9	18.5	19.3	18.7	17.8	15.2	15.9	15.4	15.3	16.6	16.7	8.2	0.2	250.6
60	Gorzów – Wlkp	0.0	0.2	8.3	14.8	16.3	18.3	19.4	19.2	18.7	19.5	18.6	16.7	17.2	16.3	15.4	11.6	1.6	–	232.1
62	Białowieża	–	2.9	11.8	13.0	14.3	14.5	15.6	15.8	15.1	12.9	13.6	12.4	12.0	13.7	12.2	8.8	0.9	–	189.5
63	Poświętne	–	1.4	9.6	14.1	16.2	15.4	17.2	16.1	16.6	14.8	15.0	15.9	15.9	16.5	16.5	17.2	7.8	–	226.2
69	Poznań – Ławica	–	3.0	10.8	13.5	14.8	16.1	18.6	19.8	16.7	17.4	18.6	18.1	16.4	15.8	17.4	12.0	2.6	–	231.6
74	Warszawa – Bielany	–	2.2	10.0	15.3	13.4	14.2	17.8	20.4	19.7	18.6	16.2	15.4	18.0	17.6	17.0	9.1	0.6	–	225.5
76	Sinołęka	–	1.0	6.7	10.7	14.0	14.6	16.3	14.1	15.2	16.7	14.3	13.9	14.4	14.3	13.2	11.2	3.2	–	193.8
80	Brwinów	–	0.6	6.8	12.8	15.2	15.2	18.6	19.8	18.1	16.0	15.1	14.7	19.3	17.7	18.9	14.1	2.9	–	225.8
84	Terespol	–	1.0	5.5	12.1	15.8	17.7	16.8	16.0	16.9	17.1	16.4	15.0	12.1	10.8	9.5	7.8	0.8	–	191.3
90	Leszno – Strzyżewice	–	4.2	12.0	14.8	16.6	16.2	12.4	13.4	14.2	16.7	16.7	14.8	12.9	14.1	14.7	16.4	6.6	0.8	217.5
96	Kalisz	–	5.2	10.4	13.8	14.6	15.7	16.1	17.2	18.0	17.8	18.5	16.6	17.0	14.4	12.3	6.7	–	–	214.3
97	Łódź – Lublinek	–	1.8	8.8	12.4	13.2	14.5	14.4	13.3	13.6	14.3	12.6	17.1	15.9	14.2	13.4	11.7	3.5	–	194.7
104	Włodawa	–	2.3	9.0	14.8	16.7	12.9	13.4	15.3	16.9	16.1	15.3	15.8	14.3	8.8	10.3	8.7	1.3	–	191.9
109	Puławy	–	0.2	7.5	11.7	12.8	13.8	12.8	12.8	15.1	15.6	13.7	13.5	12.1	11.5	13.3	10.1	2.2	–	178.7
115	Wieluń	–	0.5	5.1	10.0	14.0	13.4	13.3	13.5	13.7	14.6	16.9	15.1	15.6	17.7	15.5	12.8	3.3	–	195.0
116	Zgorzelec	–	–	5.2	11.5	13.3	13.8	15.4	15.3	13.8	14.5	13.2	12.5	15.3	13.8	14.2	7.5	0.4	–	179.7
121	Łaskowice Oławskie	–	0.6	8.9	13.5	11.8	13.8	14.3	13.9	10.7	11.5	10.9	11.1	11.7	12.3	12.0	10.8	2.1	–	169.9
127	Jelenia Góra	–	0.3	7.1	12.9	11.0	14.3	13.1	13.9	12.7	10.4	14.1	14.0	15.7	14.2	14.3	7.9	–	–	175.9
131	Szczawno – Zdrój	–	.	.	.	.	.	.	.	.	.	.	.	.	.	.	.	.	.	.
134	Werbkowice	–	0.8	9.2	13.0	12.5	12.6	14.6	14.7	13.2	12.6	14.6	14.1	14.8	13.7	8.9	7.4	0.2	–	176.9
135	Śnieżka	–	6.0	8.5	9.1	8.7	7.3	6.6	5.8	6.9	7.2	6.7	9.0	8.0	9.2	9.9	11.1	4.9	0.1	125.0
136	Zdanów	–	–	0.2	9.9	11.5	13.0	11.5	11.5	12.5	8.7	10.9	11.2	9.9	10.8	11.2	7.7	1.3	–	141.8
140	Opole	–	0.1	4.4	10.4	14.3	13.8	14.6	13.7	16.6	18.5	16.7	16.2	16.4	13.9	12.1	7.8	0.8	–	190.3
155	Lędek – Zdrój	–	–		0.1	11.9	14.3	14.4	13.1	14.9	13.8	12.9	12.2	12.1	12.4	11.1	3.8	–	–	147.0
163	Katowice	–	–	3.7	6.6	8.0	9.1	12.3	12.5	12.5	15.6	14.6	13.6	11.8	12.0	8.1	4.7	–	–	145.1
167	Rzeszów – Jasionka	–	–	2.9	8.4	10.0	13.9	13.3	15.4	16.1	12.9	12.8	12.3	11.1	14.2	12.2	10.4	1.6	–	167.5
168	Racibórz	–	–	2.4	9.8	11.5	12.8	13.1	14.2	15.1	14.1	14.7	10.1	8.4	7.5	5.6	2.0	0.1	–	141.4
170	Kraków – Balice	–	0.5	4.2	7.0	8.5	9.2	10.6	12.4	11.9	14.9	11.6	12.9	14.0	15.5	13.8	6.5	0.7	–	154.2
173	Tarnów	–	1.5	5.7	7.8	7.7	8.7	10.2	11.8	10.9	11.8	11.8	10.1	10.8	12.3	9.9	5.6	0.4	–	137.0
181	Aleksandrowice	–	–	3.5	6.5	9.8	10.2	13.5	15.4	13.6	16.3	16.3	14.6	15.4	14.3	9.6	1.8	–	–	160.8
183	Przemyśl	–	0.4	6.6	8.2	12.6	12.2	13.6	13.2	9.8	12.6	12.5	9.3	7.5	8.8	11.1	8.7	1.2	–	148.1
186	Cieszyn – Bobrek	–	0.5	2.4	5.9	8.6	10.3	13.2	12.8	12.0	15.5	16.2	14.9	14.0	12.8	13.5	6.3	0.7	–	159.6
195	Rabka	–	0.4	6.5	11.8	11.4	13.1	12.8	13.3	12.5	10.1	11.6	11.7	11.2	10.4	10.6	7.1	0.7	–	155.2
196	Nowy Sącz	–	0.4	4.2	10.6	11.5	11.7	13.3	15.4	15.4	16.3	13.3	12.4	10.4	11.2	10.9	5.4	–	–	162.4
200	Iwonicz – Zdrój	–	0.2	4.0	7.7	10.9	10.6	12.4	12.4	13.4	11.3	8.2	7.7	9.1	10.3	8.6	0.1	–	–	126.9
204	Lesko	–	–	3.0	7.2	9.9	11.1	14.8	13.7	11.3	10.2	9.6	10.0	9.4	10.1	9.9	5.5	0.1	–	135.8
217	Zakopane	–	–	4.0	11.2	11.2	12.0	11.7	10.5	9.5	9.4	11.2	9.9	10.4	9.5	8.7	7.9	0.9	–	138.0
221	Kasprowy Wierch	–	0.3	5.3	8.1	5.6	4.3	5.4	4.0	5.1	3.8	5.8	7.1	7.5	4.9	4.0	3.6	0.3	–	75.1

TABLICA VII

KALENDARZ TYPÓW CYRKULACJI I TYPÓW POGODY

КАЛЕНДАРЬ ТИПОВ ЦИРКУЛЯЦИИ И ТИПОВ ПОГОДЫ

THE CALENDAR OF CIRCULATION AND WEATHER TYPES

DZIEŃ	TYP CYRKULACJI	TYP POGODY
1	O_A	3 1 ($3\ 1_2$)
2		
3		
4	E_A	3 2 ($3_2 2_1$)
5		
6		
7		
8	E_O	X
9		
10	O_A	2 1 ($2_1 1$)
11		
12		
13	X	
14	S_C	3 2 ($3_2 2$)
15		
16		
17		
18	W_C	2 2 ($2_1 2_1$)
19		
20		
21		
22		
23	N_C	1 3 ($1_0 3_2$)
24		
25		
26	NE_C	
27		
28		
29		
30	X	2 1
31	O_A	

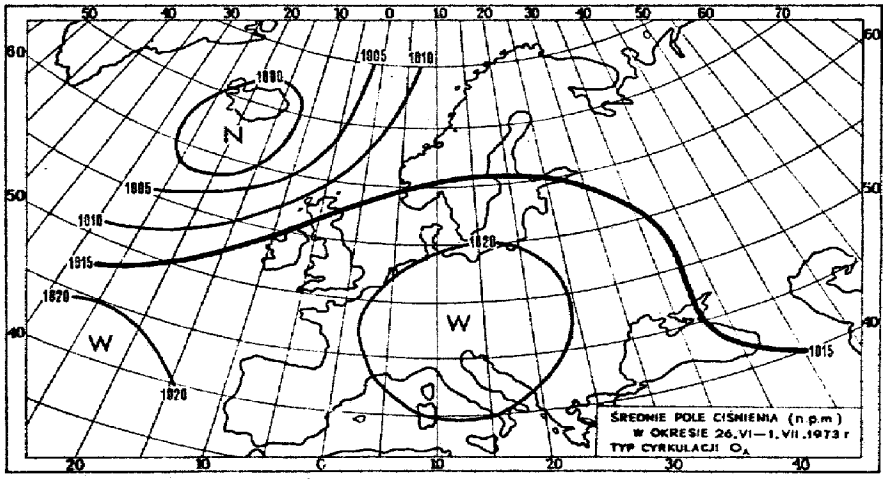

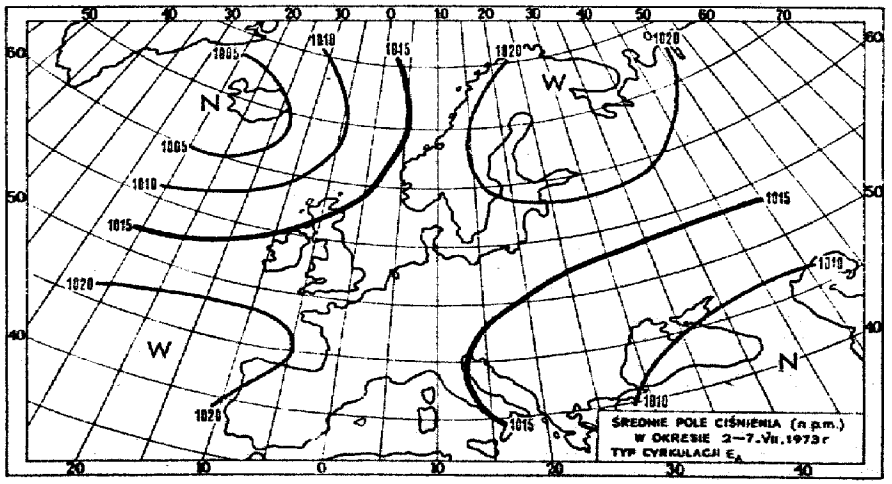

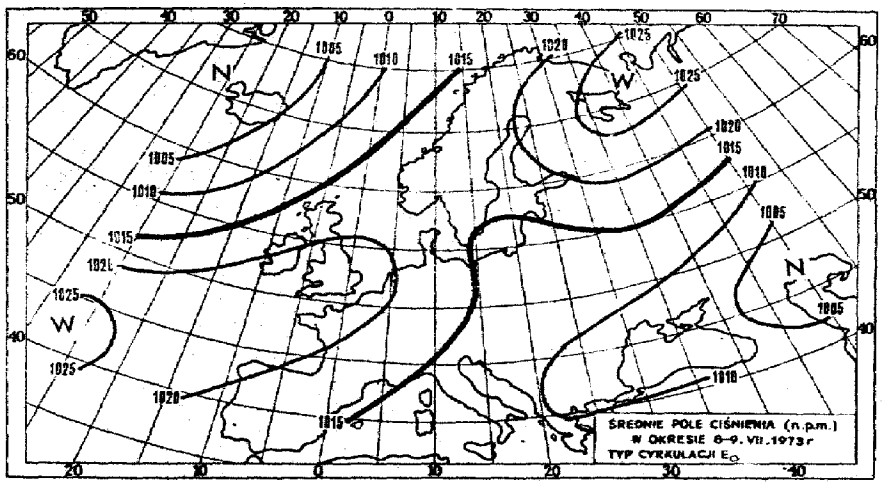
ŚREDNIE POLE CIŚNIENIA (n.p.m.)
W OKRESIE 8–9. VII. 1973 r
TYP CYRKULACJI E_O

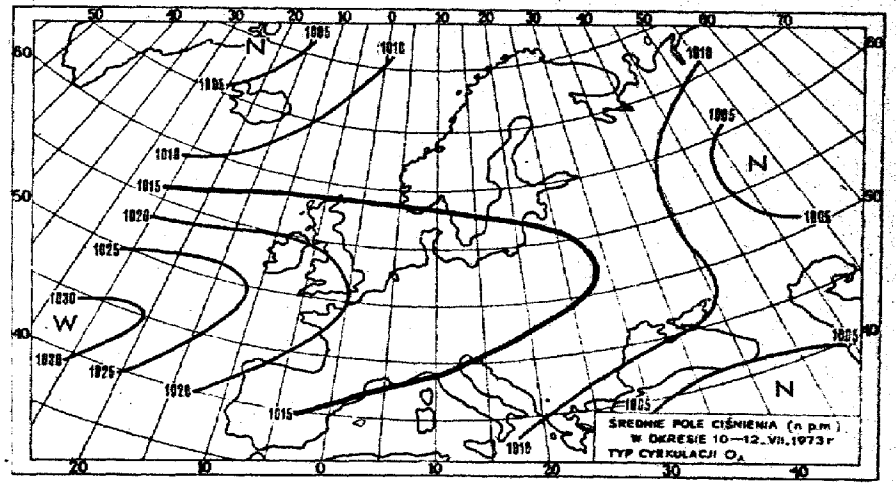
ŚREDNIE POLE CIŚNIENIA (n.p.m.)
W OKRESIE 10—12. VII. 1973 r
TYP CYRKULACJI O_A

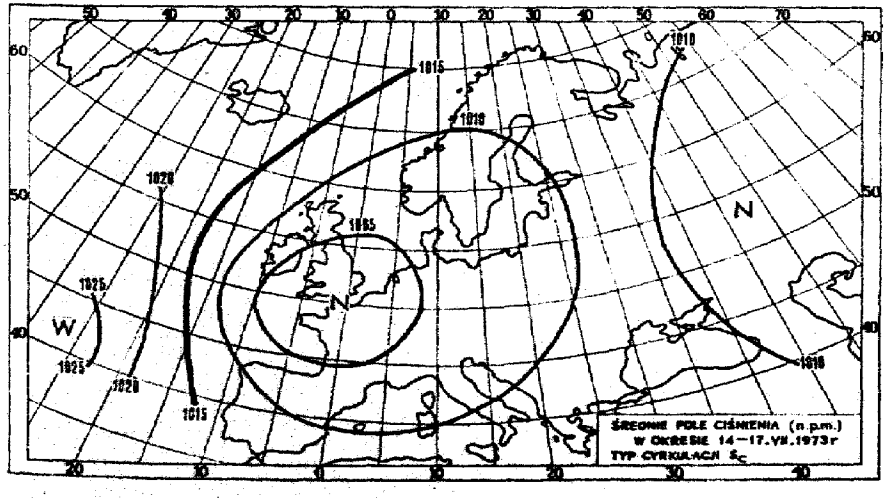
ŚREDNIE POLE CIŚNIENIA (n.p.m.)
W OKRESIE 14—17. VII. 1973 r
TYP CYRKULACJI S_C

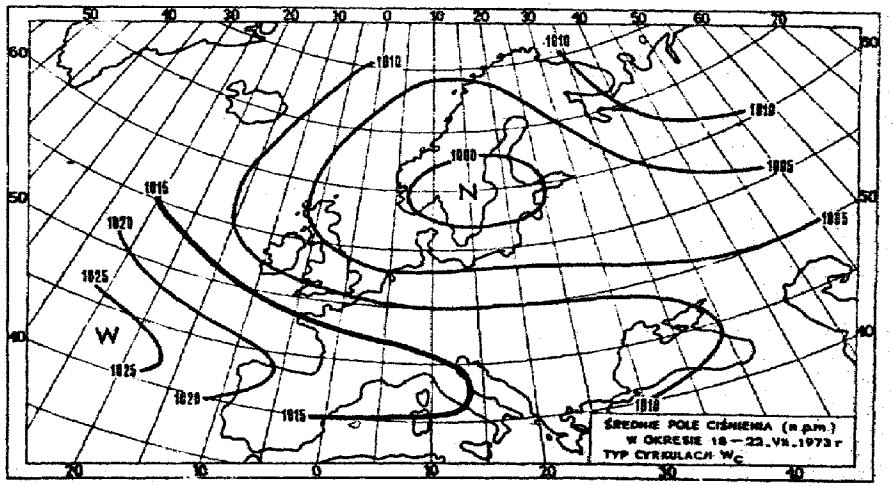
ŚREDNIE POLE CIŚNIENIA (n.p.m.)
W OKRESIE 18—23. VII. 1973 r
TYP CYRKULACJI W_C

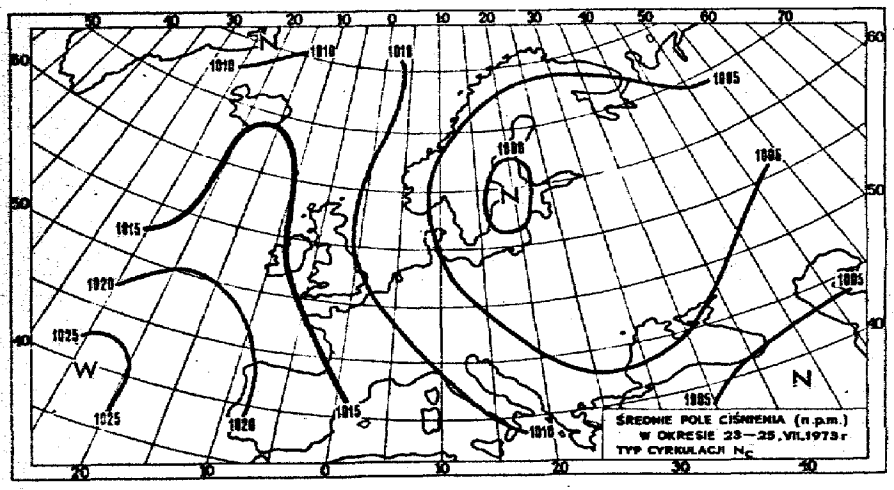
ŚREDNIE POLE CIŚNIENIA (n.p.m.)
W OKRESIE 23—25.VII.1973 r
TYP CYRKULACJI Nc

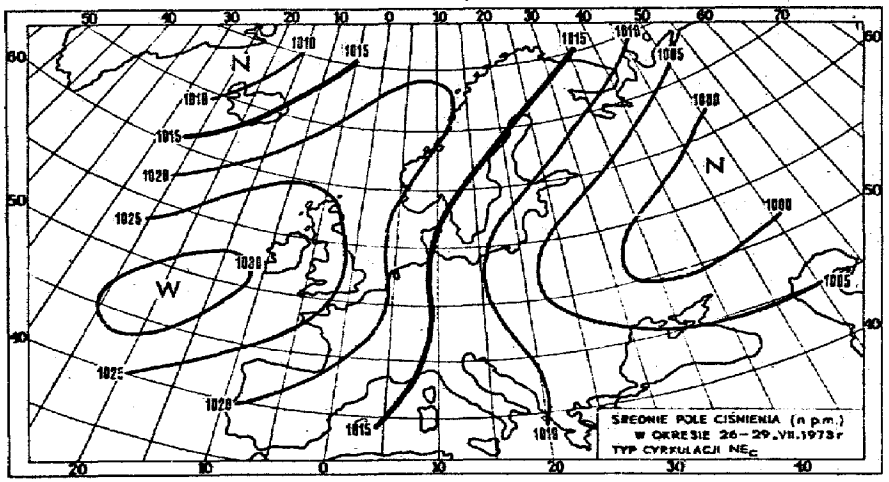
ŚREDNIE POLE CIŚNIENIA (n.p.m.)
W OKRESIE 26—29.VII.1973 r
TYP CYRKULACJI NEc

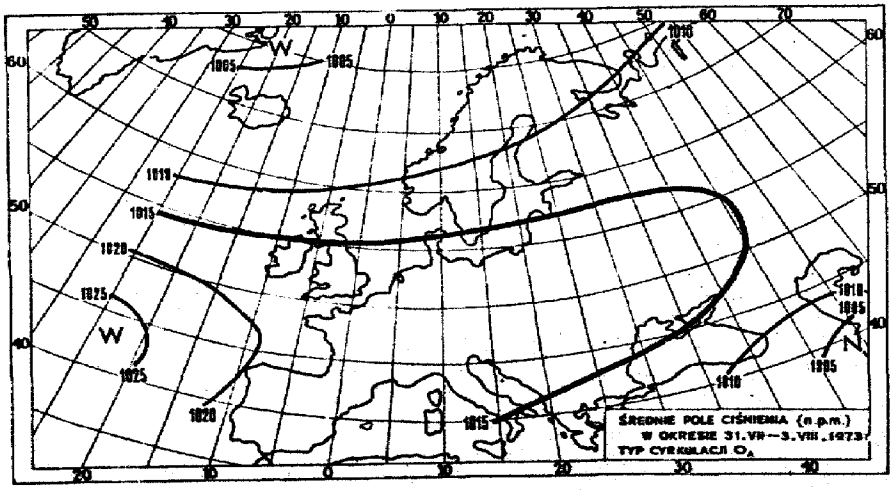
ŚREDNIE POLE CIŚNIENIA (n.p.m.)
W OKRESIE 31.VII—3.VIII.1973 r
TYP CYRKULACJI Oa

INSTYTUT METEOROLOGII i GOSPODARKI WODNEJ

ROCZNIK METEOROLOGICZNY 1973

SIERPIEŃ

TOM VIII — ZESZYT 8

ATMOSPHERIC SCIENCES LIBRARY
N.O.A.A.
U. S. Dept. of Commerce

WARSZAWA 1974

INSTYTUT METEOROLOGII i GOSPODARKI WODNEJ

ROCZNIK METEOROLOGICZNY 1973

SIERPIEŃ

TOM VIII – ZESZYT 8

МЕТЕОРОЛОГИЧЕСКИЙ ЕЖЕГОДНИК АВГУСТ – 1973

METEOROLOGICAL YEARBOOK AUGUST – 1973

WARSZAWA 1974

PRZEDMOWA

Zeszyt niniejszy został opracowany w Ośrodku Gromadzenia i Rozpowszechniania Danych IMGW pod kierunkiem mgr Zofii Jackowskiej. Część opisowa, obejmująca objaśnienia, spis stacji oraz mapę rozmieszczenia stacji i posterunków uwzględnionych w Roczniku, jest dołączona jako oddzielny suplement do zeszytu 1.

ПРЕДИСЛОВИЕ

Настоящий выпуск разработан Центром сбора и распространения данных ИМВХ под руководством Зофии Яцковской. Описательная часть, охватывающая пояснения, список станций и карту размещения станций и постов, публикуемых в ежегоднике, прилагается как отдельное дополнение к выпуску 1.

PREFACE

This fascicle was prepared in the Center of Data Collection and Dissemination in the Institute for Meteorology and Water Economy. Mrs. Zofia Jackowska, M. Sc., had charge of its edition. The descriptive part, comprising explanatory remarks as well as the list and the map of stations and posts the data from which are published in the Yearbook, is attached as a separate supplement to fascicle 1.

Dr MACIEJ SADOWSKI
Zastępca Dyrektora

Doc. dr inż. JAN ZIELIŃSKI
Dyrektor
Instytutu Meteorologii i Gospodarki Wodnej

TABLICA I

SPOSTRZEŻENIA CODZIENNE STACJI METEOROLOGICZNYCH
WARTOŚCI TERMINOWE

ЕЖЕДНЕВНЫЕ НАБЛЮДЕНИЯ МЕТЕОРОЛОГИЧЕСКИХ СТАНЦИЙ
СРОЧНЫЕ ЗНАЧЕНИЯ

EVERYDAY OBSERVATIONS AT METEOROLOGICAL STATIONS
VALUES FROM OBSERVATION TIMES

Godz. 01

DNI	TEMPERATURA POWIETRZA T	TEMPERATURA PUNKTU ROSY T_d	PRĘŻNOŚĆ PARY WODNEJ e	WILGOTNOŚĆ WZGLĘDNA U	CIŚNIENIE ATMOSFERYCZNE P_o	ZACHMURZENIE N	N_h	h	WIATR dd	v	WIDZIALNOŚĆ V	POGODA ww	W	OPAD R
1	14.0	12.8	14.8	93	1019.8	0	0	9	20	2	6	10	0	-
2	12.8	11.6	13.7	93	1019.7	0	0	9	16	1	6	10	0	-
3	19.1	15.0	17.0	78	1015.3	4	0	9	23	2	7	02	1	-
4	18.5	16.2	18.4	86	1010.8	7	0	9	18	2	6	10	1	-
5	16.3	15.5	17.6	95	1011.7	7	7	5	21	2	6	10	8	0.1
6	16.6	14.7	16.7	89	1015.9	0	0	9	19	1	7	01	1	-
7	21.9	15.7	17.8	68	1009.3	0	0	9	18	3	7	02	0	-
8	14.3	12.0	14.0	85	1012.9	3	3	5	25	4	6	10	8	2.8
9	16.2	11.6	13.7	76	1019.7	2	2	5	30	9	7	02	8	0.1
10	10.6	9.2	11.6	91	1025.5	0	0	9	17	1	6	10	0	-
11	15.1	13.6	15.6	91	1022.5	0	0	9	19	3	6	10	1	-
12	12.9	11.3	13.4	90	1023.4	1	1	9	17	1	7	01	1	-
13	16.8	15.0	17.0	89	1027.5	5	5	5	02	1	6	10	2	-
14	11.5	10.3	12.5	92	1028.5	0	0	9	17	1	6	10	0	-
15	12.8	12.0	14.0	94	1026.6	0	0	9	12	1	7	02	0	-
16	11.2	10.5	12.7	95	1024.9	0	0	9	17	1	6	10	1	-
17	13.4	12.1	14.1	92	1022.5	0	0	9	15	2	6	10	0	-
18	17.5	13.9	15.9	79	1017.4	0	0	9	15	2	6	10	0	-
19	13.8	10.6	12.8	81	1018.9	3	2	9	30	2	7	02	0	-
20	17.6	14.0	16.0	79	1014.4	7	7	5	30	2	7	03	2	-
21	16.4	8.1	10.8	58	1014.6	6	4	5	28	7	7	01	1	-
22	15.5	9.3	11.7	67	1021.1	5	5	4	31	7	7	25	1	3.0
23	10.6	9.2	11.6	91	1023.8	6	6	5	23	3	6	10	1	-
24	9.2	8.5	11.1	95	1020.7	0	0	9	21	3	6	10	0	-
25	16.4	12.9	14.9	80	1012.9	6	6	5	29	6	6	10	1	-
26	6.5	5.6	9.1	94	1023.8	0	0	9	18	2	7	02	0	-
27	7.8	6.4	9.6	91	1023.6	2	0	9	16	1	6	10	1	-
28	10.9	6.8	9.9	76	1020.6	0	0	9	18	2	6	10	0	-
29	10.6	9.9	12.2	95	1017.5	0	0	9	13	2	6	10	0	-
30	11.2	10.8	13.0	97	1015.3	0	0	9	17	1	6	10	0	-
31	16.4	14.6	16.6	90	1011.1	3	3	5	33	1	6	21	1	0.1

Godz. 07

DNI	TEMPERATURA POWIETRZA T	TEMPERATURA PUNKTU ROSY T_d	PRĘŻNOŚĆ PARY WODNEJ e	WILGOTNOŚĆ WZGLĘDNA U	CIŚNIENIE ATMOSFERYCZNE P_o	ZACHMURZENIE N	N_h	h	WIATR dd	v	WIDZIALNOŚĆ V	POGODA ww	W_1	OPAD R
1	16.4	14.8	16.8	91	1020.9	0	0	9	18	2	5	28	0	-
2	16.3	14.0	16.0	86	1018.7	6	0	9	18	1	6	10	1	-
3	19.9	16.2	18.4	79	1014.4	6	2	9	07	1	6	10	1	-
4	18.0	14.9	16.9	81	1010.3	7	7	9	17	2	6	10	2	-
5	16.2	14.9	16.9	93	1011.8	6	6	9	17	1	6	10	1	-
6	18.4	15.5	17.6	83	1016.4	4	0	9	17	2	7	01	0	-
7	22.0	17.5	20.0	76	1012.0	7	7	9	19	2	7	03	1	-
8	13.6	9.3	11.7	75	1014.6	6	6	5	20	6	7	25	1	0.1
9	15.7	10.3	12.5	73	1021.5	5	4	5	29	6	7	01	1	-
10	14.4	10.7	12.9	79	1025.2	7	7	9	19	2	7	03	1	-
11	17.5	15.2	17.2	86	1022.8	5	1	5	23	2	6	10	1	-
12	16.6	11.8	13.8	73	1024.1	3	3	5	32	2	7	02	0	-
13	17.4	13.1	15.1	76	1028.3	5	2	5	07	3	8	03	1	-
14	14.7	11.5	13.6	81	1028.4	0	0	9	19	3	7	01	0	-
15	15.0	12.8	14.8	87	1027.0	1	1	4	24	1	6	10	0	-
16	12.4	11.0	13.1	91	1024.4	0	0	9	17	1	5	10	4	-
17	14.5	11.3	13.4	80	1021.9	0	0	9	17	1	7	02	0	-
18	19.5	14.8	16.8	74	1015.7	5	0	9	17	4	7	02	1	-
19	13.6	11.9	13.9	93	1018.6	8	1	6	20	2	6	10	1	-
20	16.7	14.7	16.7	88	1012.6	7	7	5	00	0	6	10	2	-
21	15.2	6.5	9.7	57	1015.9	6	6	5	27	9	8	02	1	-
22	13.6	6.8	9.9	64	1023.1	3	3	5	30	4	8	25	1	1.0
23	10.9	9.4	11.8	91	1023.8	6	6	5	19	2	6	10	1	-
24	11.7	10.3	12.5	91	1017.8	5	5	5	20	3	6	10	1	-
25	17.1	10.1	12.4	64	1015.4	1	1	5	04	5	8	01	1	-
26	7.9	6.5	9.7	91	1024.8	0	0	9	18	2	6	10	0	-
27	10.4	6.4	9.6	76	1023.2	0	0	9	17	2	7	01	0	-
28	13.0	7.4	10.3	69	1019.6	0	0	9	17	2	7	02	0	-
29	10.3	8.8	11.3	91	1017.2	6	0	9	18	2	6	10	1	-
30	11.8	8.4	11.0	79	1014.0	4	0	9	17	2	6	10	1	-
31	16.8	14.2	16.2	85	1011.6	7	7	9	29	1	6	10	1	-

Godz. 13

1	20.1	16.0	18.2	77	1021.5	3	3	5	29	4	7	02	0	-
2	21.3	15.4	17.5	69	1017.5	6	1	6	07	3	7	03	1	-
3	24.7	13.8	15.8	51	1013.5	6	0	9	11	3	7	03	2	-
4	21.4	16.0	18.2	72	1010.4	7	7	9	21	3	7	02	2	-
5	22.2	14.7	16.7	62	1011.4	8	6	5	23	2	7	03	2	-
6	27.8	13.5	15.5	41	1014.5	4	0	9	19	2	8	01	1	-
7	19.3	16.1	18.3	81	1014.2	8	5	5	21	1	7	25	6	0.2
8	17.2	9.9	12.2	62	1016.6	5	5	5	25	9	8	25	2	0.1
9	17.3	9.7	12.0	61	1024.7	3	3	5	26	5	7	02	1	-
10	23.6	10.4	12.6	44	1023.1	6	2	9	17	2	7	01	2	-
11	18.5	12.4	14.4	67	1023.7	6	0	9	28	4	8	03	1	-
12	19.0	12.7	14.7	67	1026.1	4	4	5	31	4	7	01	1	-
13	20.2	13.7	15.7	66	1028.7	3	1	6	01	2	8	02	1	-
14	20.4	15.9	18.1	76	1027.5	2	1	6	33	3	7	02	0	-
15	21.8	14.8	16.8	64	1026.5	2	0	9	33	2	7	01	0	-
16	21.7	15.2	17.3	67	1024.1	0	0	9	34	1	7	02	0	-
17	22.3	14.8	16.8	62	1021.0	0	0	9	03	1	7	02	0	-
18	20.6	18.2	20.9	86	1017.8	7	5	9	27	4	6	10	2	-
19	20.0	12.2	14.2	61	1018.4	5	1	5	27	4	7	01	2	-
20	20.0	16.1	18.3	78	1012.6	7	1	5	28	2	6	10	6	0.1
21	15.9	9.5	11.9	66	1018.3	6	6	5	28	10	8	03	8	0.1
22	17.3	8.0	10.7	55	1025.2	3	2	5	30	4	8	02	1	-
23	16.1	9.8	12.1	67	1024.3	5	4	5	25	7	7	03	1	-
24	17.9	10.1	12.4	61	1015.7	6	3	5	26	4	7	01	1	-
25	18.4	9.5	11.9	56	1019.7	2	1	5	02	3	8	02	0	-
26	17.7	8.9	11.4	56	1025.0	2	1	6	34	2	8	02	0	-
27	19.0	10.9	13.0	59	1022.8	0	0	9	34	2	7	02	0	-
28	20.9	10.9	13.0	52	1019.1	0	0	9	03	2	7	02	0	-
29	20.6	15.0	17.0	70	1016.9	1	0	9	33	1	7	02	1	-
30	20.4	15.0	17.0	71	1013.0	7	3	9	33	2	7	03	1	-
31	15.1	13.1	15.1	88	1014.0	8	3	4	34	3	6	61	2	5.1

Godz. 19

1	18.9	15.5	17.6	80	1019.9	0	0	9	27	1	7	02	0	-
2	21.0	17.4	19.8	79	1015.1	7	0	9	07	1	7	01	2	-
3	23.0	17.8	20.4	73	1011.2	3	0	9	06	1	7	01	1	-
4	17.2	16.4	18.7	95	1010.7	8	8	5	18	1	7	91	1	15.5
5	18.2	15.5	17.6	84	1013.5	8	5	4	18	1	7	25	2	0.1
6	26.8	14.8	16.8	48	1011.6	0	0	9	17	1	7	02	0	-
7	18.0	16.4	18.7	91	1011.9	8	8	4	18	2	7	80	2	0.2
8	16.0	11.5	13.6	75	1017.6	6	6	5	27	10	7	29	8	1.1
9	16.7	10.3	12.5	66	1025.3	2	1	5	26	4	7	01	1	-
10	22.4	13.1	15.1	56	1021.7	4	0	9	18	1	7	02	1	-
11	16.8	12.8	14.8	78	1022.9	7	7	9	27	2	7	02	2	-
12	17.5	12.7	14.7	74	1026.6	6	0	9	33	3	7	02	1	-
13	18.4	11.4	13.5	65	1028.3	1	0	9	01	1	7	02	0	-
14	19.3	14.6	16.6	74	1026.1	0	0	9	08	2	7	02	0	-
15	19.1	14.1	16.1	73	1024.3	5	0	9	01	2	7	01	1	-
16	19.6	17.0	19.4	85	1022.4	0	0	9	03	1	7	02	0	-
17	20.2	18.4	21.2	90	1018.0	0	0	9	07	2	7	02	0	-
18	18.4	14.2	16.2	77	1018.4	2	0	9	28	5	7	02	1	-
19	19.7	13.9	15.9	69	1015.6	7	1	5	27	1	7	03	2	-
20	17.0	12.0	14.0	72	1013.5	6	4	5	27	8	7	03	1	-
21	16.0	10.1	12.4	67	1019.8	6	6	5	29	10	7	25	2	0.2
22	15.1	8.6	11.2	65	1024.3	5	2	5	24	3	8	02	1	-
23	14.4	9.4	11.8	72	1021.8	1	1	5	27	6	7	03	1	-
24	16.5	13.4	15.4	82	1013.6	7	7	5	27	6	7	03	2	-
25	14.0	6.4	9.6	60	1021.6	1	0	9	04	3	8	02	1	-
26	15.1	7.5	10.4	60	1023.7	5	0	9	09	1	8	03	1	-
27	16.8	9.3	11.7	61	1020.9	0	0	9	06	2	7	02	0	-
28	17.7	12.2	14.2	70	1017.7	0	0	9	06	2	7	02	0	-
29	16.9	13.5	15.5	80	1015.9	1	0	9	35	1	7	03	0	-
30	18.2	13.8	15.8	76	1011.2	8	8	9	02	1	7	02	2	-
31	16.1	11.0	13.1	71	1014.0	8	3	4	27	7	7	02	6	0.3

Godz. 01

DNI	TEMPERATURA POWIETRZA T	TEMPERATURA PUNKTU ROSY T_d	PRĘŻNOŚĆ PARY WODNEJ e	WILGOTNOŚĆ WZGLĘDNA U	CIŚNIENIE ATMOSFERYCZNE P_o	ZACHMURZENIE N	N_h	h	WIATR dd	v	WIDZIALNOŚĆ V	POGODA ww	W	OPAD R
1	14.4	13.2	15.2	93	1020.0	0	0	9	24	4	7	07	0	-
2	15.0	14.0	16.0	93	1020.3	0	0	9	23	2	7	02	0	-
3	16.4	14.6	16.6	90	1016.3	5	5	5	23	2	7	03	1	-
4	16.4	14.8	16.8	91	1012.0	4	4	5	22	1	6	10	1	-
5	18.6	13.9	15.9	75	1011.5	7	7	4	27	7	6	10	2	-
6	16.7	14.0	16.0	75	1016.4	7	7	5	20	3	7	03	2	-
7	21.6	15.2	17.2	67	1012.5	0	0	9	19	3	8	02	0	-
8	16.2	13.4	15.4	83	1011.0	4	4	4	24	5	7	21	6	2.9
9	12.3	10.3	12.5	87	1019.2	3	3	4	24	6	7	02	9	0.7
10	12.1	9.2	11.6	82	1026.7	0	0	9	23	1	8	02	0	-
11	17.2	11.3	13.4	68	1022.8	2	2	9	24	2	7	01	1	-
12	15.5	12.4	14.4	82	1023.7	7	4	5	27	3	7	01	2	-
13	16.4	14.8	16.8	91	1026.5	6	6	5	32	3	8	25	1	0.2
14	13.8	10.3	12.5	80	1028.9	0	0	9	24	2	8	02	0	-
15	13.4	12.6	14.6	94	1026.4	0	0	9	27	2	7	02	0	-
16	13.5	12.0	14.0	91	1024.4	0	0	9	23	3	7	02	0	-
17	15.0	14.2	16.2	94	1022.7	0	0	9	23	2	8	02	0	-
18	19.0	17.0	19.4	88	1018.6	0	0	9	18	2	7	02	0	-
19	13.8	12.3	14.3	91	1019.1	0	0	9	25	2	7	02	0	-
20	17.4	11.0	13.1	66	1014.6	5	5	9	23	3	8	03	2	-
21	13.4	10.4	12.6	83	1014.1	0	0	9	25	4	8	01	1	-
22	12.6	8.0	10.7	73	1021.2	5	5	5	25	6	8	02	1	-
23	11.6	7.7	10.5	77	1023.9	5	5	9	25	6	8	03	1	-
24	11.0	8.6	11.2	85	1020.5	0	0	9	22	5	8	02	0	-
25	14.4	12.1	14.1	86	1012.8	7	7	5	26	4	8	03	2	-
26	8.2	5.6	9.1	84	1023.4	3	3	5	23	2	8	03	0	-
27	9.2	6.2	9.5	82	1023.8	0	0	9	24	2	8	02	0	-
28	9.8	6.7	9.8	81	1021.8	0	0	9	23	2	8	02	0	-
29	11.4	9.4	11.8	87	1018.4	0	0	9	23	3	8	02	0	-
30	13.7	12.7	14.7	93	1015.3	0	0	9	28	1	7	02	0	-
31	16.6	12.2	14.2	76	1011.3	8	5	5	00	0	7	02	2	-

Godz. 07

DNI	TEMPERATURA POWIETRZA T	TEMPERATURA PUNKTU ROSY T_d	PRĘŻNOŚĆ PARY WODNEJ e	WILGOTNOŚĆ WZGLĘDNA U	CIŚNIENIE ATMOSFERYCZNE P_o	ZACHMURZENIE N	N_h	h	WIATR dd	v	WIDZIALNOŚĆ V	POGODA ww	W	OPAD R
1	17.1	14.9	16.9	87	1020.8	2	2	3	25	4	7	01	1	-
2	17.5	12.7	14.7	74	1019.5	0	0	9	18	2	7	02	0	-
3	18.8	15.6	17.7	81	1015.7	2	0	9	00	0	6	10	1	-
4	19.7	15.5	17.6	77	1011.1	5	5	9	24	1	6	10	1	-
5	17.6	15.1	17.1	85	1012.8	4	4	9	19	1	7	01	1	-
6	20.2	15.2	17.2	73	1017.5	3	0	9	22	5	7	01	1	-
7	24.0	15.8	18.0	60	1012.5	5	0	9	21	5	7	03	1	-
8	14.0	9.7	12.0	75	1016.2	1	1	5	23	8	8	02	0	-
9	14.2	11.6	13.7	84	1021.5	5	3	5	27	5	8	03	1	-
10	14.6	9.3	11.7	70	1026.6	6	4	9	20	3	8	01	1	-
11	18.4	14.4	16.4	78	1022.6	3	3	9	00	0	7	03	0	-
12	16.5	13.2	15.2	81	1023.7	0	0	9	30	4	8	01	1	-
13	18.1	9.4	11.8	55	1028.0	2	0	9	04	4	8	01	1	-
14	18.0	13.1	15.1	73	1028.4	0	0	9	35	2	8	02	0	-
15	17.4	14.7	16.7	84	1026.3	7	0	9	33	3	8	03	1	-
16	17.7	12.4	14.4	71	1024.3	0	0	9	30	2	8	02	0	-
17	17.8	14.1	16.1	78	1022.3	0	0	9	00	0	8	02	0	-
18	22.0	15.6	17.7	67	1017.0	5	0	9	21	3	8	03	1	-
19	16.6	12.4	14.4	77	1019.3	5	1	5	26	3	8	02	1	-
20	17.0	12.8	14.8	77	1012.7	8	5	5	27	1	7	17	2	-
21	14.6	10.0	12.3	74	1015.3	3	2	5	27	5	8	02	1	-
22	12.8	8.4	11.0	74	1022.7	1	1	5	28	5	8	02	1	-
23	12.6	8.4	11.0	75	1023.6	5	2	6	26	5	8	01	8	0.0
24	12.2	8.4	11.0	77	1018.0	0	0	9	21	3	8	02	0	-
25	14.8	13.3	15.3	91	1014.8	4	1	5	32	3	7	01	8	8.6
26	11.2	7.3	10.2	76	1024.8	1	1	5	28	2	8	02	0	-
27	13.2	5.6	9.1	60	1023.7	1	0	9	26	2	8	02	0	-
28	14.4	6.2	9.5	59	1020.6	0	0	9	24	2	8	02	0	-
29	12.2	8.8	11.3	80	1017.7	5	0	9	23	2	8	02	1	-
30	13.8	8.5	11.1	70	1014.4	0	0	9	24	1	8	02	0	-
31	16.6	12.8	14.8	79	1011.2	7	4	6	30	3	7	01	2	-

Godz. 13

DNI	TEMPERATURA POWIETRZA T	TEMPERATURA PUNKTU ROSY T_d	PRĘŻNOŚĆ PARY WODNEJ e	WILGOTNOŚĆ WZGLĘDNA U	CIŚNIENIE ATMOSFERYCZNE P_o	ZACHMURZENIE N	N_h	h	WIATR dd	v	WIDZIALNOŚĆ V	POGODA ww	W	OPAD R
1	23.4	12.0	14.0	48	1021.2	4	4	5	30	4	8	02	0	-
2	23.5	16.1	18.3	63	1018.4	3	3	5	08	4	7	03	0	-
3	27.9	13.7	15.7	41	1014.2	6	4	5	18	4	7	03	1	-
4	26.3	15.2	17.2	50	1010.6	3	2	6	22	5	7	03	1	-
5	25.0	15.2	17.3	55	1012.3	7	3	5	22	7	7	01	1	-
6	28.4	14.4	16.4	42	1016.7	5	2	6	20	8	8	02	1	-
7	24.6	17.6	20.1	65	1013.6	8	5	6	02	3	7	03	2	-
8	19.4	8.6	11.2	50	1016.2	5	5	5	23	9	8	02	1	-
9	19.6	6.5	9.7	43	1023.8	4	4	5	27	8	8	02	1	-
10	23.0	9.5	11.9	43	1025.1	6	4	6	15	4	8	03	2	-
11	19.5	15.3	17.4	77	1023.2	6	5	5	04	4	7	03	1	-
12	21.6	9.3	11.7	45	1024.6	5	3	5	32	6	8	01	1	-
13	20.0	11.5	13.6	58	1028.8	3	3	6	01	4	8	02	0	-
14	20.3	15.3	17.4	73	1027.8	1	1	5	04	5	8	01	0	-
15	20.0	14.8	16.8	72	1025.6	4	2	6	36	5	8	01	1	-
16	22.6	11.5	13.6	49	1024.0	0	0	9	02	4	8	02	0	-
17	23.0	18.4	21.2	75	1022.3	1	1	6	02	3	8	02	0	-
18	28.5	13.1	15.1	38	1016.1	7	7	9	27	5	8	01	2	-
19	21.8	11.3	13.4	51	1018.4	7	2	6	27	4	8	01	2	-
20	19.4	15.5	17.6	79	1012.0	8	6	5	36	4	6	80	9	0.0
21	18.0	7.0	10.0	49	1017.0	4	4	6	29	10	8	01	1	-
22	17.6	5.3	8.9	44	1024.2	6	5	6	31	6	8	02	8	0.7
23	19.4	6.5	9.7	43	1023.7	5	5	6	25	5	8	02	2	-
24	19.0	11.1	13.2	60	1015.3	6	6	5	27	5	8	01	1	-
25	16.8	7.1	10.1	53	1018.7	3	3	5	36	7	8	01	1	-
26	17.8	7.7	10.5	52	1025.4	3	2	6	04	5	8	01	0	-
27	21.6	5.5	9.0	34	1023.0	0	0	9	18	2	8	01	0	-
28	22.8	7.8	10.6	38	1019.7	0	0	9	14	4	8	02	0	-
29	24.4	8.4	11.0	36	1016.7	5	2	9	15	3	8	03	2	-
30	22.6	10.4	12.6	45	1013.4	1	0	9	09	4	8	03	0	-
31	18.2	15.2	17.3	82	1012.3	8	6	5	02	6	6	80	2	0.0

Godz. 19

DNI	TEMPERATURA POWIETRZA T	TEMPERATURA PUNKTU ROSY T_d	PRĘŻNOŚĆ PARY WODNEJ e	WILGOTNOŚĆ WZGLĘDNA U	CIŚNIENIE ATMOSFERYCZNE P_o	ZACHMURZENIE N	N_h	h	WIATR dd	v	WIDZIALNOŚĆ V	POGODA ww	W	OPAD R
1	19.8	15.7	17.8	77	1020.1	1	1	7	11	3	8	01	0	-
2	21.4	16.3	18.5	73	1016.5	3	2	9	06	1	7	01	1	-
3	22.0	16.7	19.0	72	1012.7	2	2	6	00	0	7	01	8	0.0
4	21.6	17.8	20.4	79	1010.4	6	3	5	00	0	6	10	1	-
5	22.4	14.7	16.7	61	1013.4	8	5	6	24	5	7	03	2	-
6	28.0	14.0	16.0	42	1014.5	1	0	9	20	4	8	02	1	-
7	19.4	17.7	20.3	90	1012.8	8	5	4	21	3	6	61	2	1.5
8	14.8	9.7	12.0	71	1018.2	3	1	5	24	6	8	01	8	0.0
9	17.6	8.9	11.4	57	1025.3	4	3	6	28	4	8	01	0	-
10	22.6	11.8	13.8	50	1022.9	3	1	9	18	3	7	02	1	-
11	17.8	14.1	16.1	78	1022.8	8	8	9	05	3	7	01	2	-
12	17.8	12.0	14.0	68	1025.7	5	1	5	33	5	8	01	1	-
13	19.1	8.0	10.7	49	1028.0	0	0	9	36	5	8	01	0	-
14	18.5	14.2	16.2	76	1026.6	1	1	5	04	4	8	02	0	-
15	18.6	15.3	17.4	81	1024.4	1	0	9	35	4	8	01	1	-
16	19.6	16.7	19.0	83	1022.8	0	0	9	36	2	8	02	0	-
17	22.2	19.0	21.9	82	1019.2	0	0	9	00	0	7	02	0	-
18	20.2	14.7	16.7	71	1017.8	4	0	9	32	4	7	03	1	-
19	19.1	14.5	16.5	75	1016.4	7	3	9	11	2	8	01	2	-
20	17.8	12.7	14.7	72	1013.0	7	7	5	28	4	6	10	8	1.2
21	15.1	7.7	10.5	61	1019.1	3	3	6	29	4	8	02	1	-
22	14.6	5.3	8.9	54	1024.2	3	1	6	28	4	8	01	1	-
23	16.8	9.5	11.9	63	1021.9	0	0	9	28	2	8	02	1	-
24	17.0	10.9	13.0	67	1013.7	7	7	6	28	5	8	02	2	-
25	13.5	6.2	9.5	61	1020.9	3	2	7	35	4	8	03	1	-
26	14.8	8.5	11.1	66	1024.2	3	0	9	07	2	8	02	0	-
27	17.2	9.9	12.2	62	1022.1	0	0	9	10	2	8	01	0	-
28	18.0	12.7	14.7	71	1018.3	0	0	9	13	2	8	02	0	-
29	17.8	14.3	16.3	79	1015.5	2	0	9	01	3	7	02	1	-
30	17.8	13.0	15.0	74	1011.7	7	0	9	07	1	7	01	1	-
31	14.0	13.2	15.2	95	1014.1	8	2	4	25	1	6	61	8	20.1

Godz. 01

DNI	TEMPERATURA POWIETRZA T	TEMPERATURA PUNKTU ROSY T_d	PRĘŻNOŚĆ PARY WODNEJ e	WILGOTNOŚĆ WZGLĘDNA U	CIŚNIENIE ATMOSFERYCZNE P_o	ZACHMURZENIE N	N_h	h	WIATR dd	v	WIDZIALNOŚĆ V	POGODA ww	W	OPAD R
1	14.4	13.2	15.2	93	1020.3	0	0	9	24	1	7	02	0	-
2	14.0	13.5	15.4	97	1019.5	2	0	9	14	2	6	10	0	-
3	19.0	16.4	18.6	85	1014.8	7	7	5	17	1	7	02	8	0.0
4	16.6	15.0	17.0	91	1011.8	8	8	5	26	5	6	95	2	11.4
5	16.2	15.6	17.7	96	1011.6	6	6	5	22	1	6	10	8	0.1
6	16.0	15.2	17.3	95	1015.6	3	3	9	21	3	7	01	1	-
7	23.1	15.4	17.5	61	1009.1	1	0	9	19	3	8	02	0	-
8	13.0	10.1	12.4	82	1014.3	2	2	5	23	5	7	03	8	2.1
9	15.9	11.4	13.5	75	1020.7	4	4	5	29	7	8	25	9	1.1
10	11.9	11.3	13.4	96	1025.3	4	4	9	15	1	7	03	0	-
11	18.2	15.3	17.4	83	1023.1	1	0	9	31	1	6	10	1	-
12	16.5	13.7	15.7	84	1023.5	0	0	9	35	1	8	01	1	-
13	16.4	14.1	16.1	87	1027.6	3	0	9	08	1	8	02	1	-
14	12.2	10.7	12.9	91	1028.7	0	0	9	16	1	7	02	0	-
15	14.6	12.4	14.4	87	1025.9	0	0	9	08	2	8	02	1	-
16	12.4	11.8	13.9	95	1024.9	3	0	9	00	0	7	02	1	-
17	14.4	12.2	14.2	87	1022.0	0	0	9	14	2	8	02	0	-
18	17.1	13.7	15.7	80	1016.9	5	0	9	18	1	7	02	1	-
19	12.8	10.9	13.0	88	1019.2	4	0	9	22	1	7	02	1	-
20	16.4	15.3	17.4	94	1014.5	8	8	9	00	0	7	02	2	-
21	16.3	8.9	11.4	61	1015.9	6	6	5	29	4	8	02	2	-
22	15.4	4.3	8.3	47	1022.7	6	6	5	32	4	8	03	1	-
23	10.7	8.4	11.0	85	1024.4	3	3	5	23	2	8	02	1	-
24	9.7	7.7	10.5	88	1021.3	0	0	9	22	2	7	02	0	-
25	17.2	12.8	14.8	76	1014.1	7	7	5	32	4	7	03	1	-
26	7.4	5.0	8.7	85	1023.8	0	0	9	11	1	7	02	0	-
27	8.8	7.7	10.5	93	1022.9	2	0	9	16	1	8	02	0	-
28	10.9	7.4	10.3	79	1020.4	0	0	9	14	2	8	02	0	-
29	10.8	9.2	11.6	90	1017.4	0	0	9	00	0	7	02	0	-
30	11.0	9.2	11.6	88	1015.5	6	0	9	18	1	6	10	2	-
31	14.2	12.5	14.5	90	1011.6	6	6	9	24	1	6	10	6	0.2

Godz. 07

DNI	TEMPERATURA POWIETRZA T	TEMPERATURA PUNKTU ROSY T_d	PRĘŻNOŚĆ PARY WODNEJ e	WILGOTNOŚĆ WZGLĘDNA U	CIŚNIENIE ATMOSFERYCZNE P_o	ZACHMURZENIE N	N_h	h	WIATR dd	v	WIDZIALNOŚĆ V	POGODA ww	W	OPAD R
1	15.6	14.3	16.3	92	1021.0	0	0	9	27	2	6	10	0	-
2	17.0	15.2	17.2	89	1018.3	4	0	9	13	1	6	10	1	-
3	17.9	14.4	16.6	91	1014.3	7	7	5	00	0	6	91	8	8.4
4	17.2	16.1	18.3	93	1010.6	7	7	9	20	1	6	10	9	7.8
5	15.6	15.1	17.1	97	1010.9	8	8	3	22	1	5	10	2	-
6	18.4	15.3	17.4	82	1015.8	5	1	9	18	2	7	01	1	-
7	19.5	18.0	20.6	91	1012.0	8	8	5	25	1	6	80	1	0.9
8	12.8	9.4	11.8	80	1016.4	4	4	5	23	6	8	02	0	-
9	15.7	10.3	12.5	70	1022.6	6	6	5	30	4	8	02	8	0.2
10	13.8	10.5	12.7	81	1024.4	7	4	9	17	2	7	01	1	-
11	17.3	14.3	16.3	82	1023.2	6	6	5	00	0	6	10	1	-
12	17.0	11.8	13.8	71	1024.6	1	1	4	36	4	8	03	0	-
13	15.0	13.3	15.3	90	1028.3	4	2	4	22	1	7	01	1	-
14	14.1	10.6	12.8	80	1028.9	2	0	9	19	1	7	01	0	-
15	14.4	13.6	15.6	94	1026.5	2	0	9	09	1	7	02	0	-
16	14.0	13.5	15.4	97	1024.8	2	0	9	18	1	6	10	0	-
17	15.9	11.1	13.2	73	1021.4	0	0	9	17	2	7	02	0	-
18	18.3	13.6	15.6	74	1016.2	7	7	9	19	2	7	03	2	-
19	12.6	10.6	12.8	88	1019.1	7	0	9	21	1	7	03	1	-
20	17.0	15.0	17.0	88	1012.8	8	8	9	00	0	6	10	2	-
21	15.0	7.0	10.0	58	1017.1	4	2	5	30	6	8	01	1	-
22	15.0	7.5	10.4	61	1024.2	6	5	5	32	2	8	03	8	0.0
23	12.6	9.0	11.5	79	1024.1	5	4	5	24	2	7	01	1	-
24	10.9	8.8	11.3	86	1018.7	2	1	5	23	2	7	03	0	-
25	15.9	11.4	13.5	75	1016.0	1	1	5	36	3	7	02	1	-
26	8.4	5.6	9.1	83	1024.9	0	0	9	12	2	8	02	0	-
27	8.3	5.5	9.0	83	1022.8	0	0	9	17	1	8	01	0	-
28	10.4	7.1	10.1	80	1019.3	0	0	9	14	2	7	02	0	-
29	11.1	9.3	11.7	89	1017.5	4	0	9	00	0	5	10	1	-
30	12.2	8.1	10.8	76	1014.5	5	4	9	00	0	7	01	2	-
31	14.8	12.8	14.8	88	1011.9	7	1	6	20	1	6	10	2	-

Godz. 13

DNI	TEMPERATURA POWIETRZA T	TEMPERATURA PUNKTU ROSY T_d	PRĘŻNOŚĆ PARY WODNEJ e	WILGOTNOŚĆ WZGLĘDNA U	CIŚNIENIE ATMOSFERYCZNE P_o	ZACHMURZENIE N	N_h	h	WIATR dd	v	WIDZIALNOŚĆ V	POGODA ww	W	OPAD R
1	21.2	16.4	18.7	75	1021.7	2	2	5	34	3	7	02	0	-
2	22.2	17.2	19.6	74	1016.7	4	1	6	05	5	7	03	1	-
3	25.4	14.3	16.3	50	1012.9	4	3	9	14	2	7	05	8	0.3
4	23.3	17.3	19.7	69	1010.0	1	1	5	23	5	5	05	1	-
5	21.3	13.4	15.4	61	1011.8	7	4	4	24	6	7	03	2	-
6	26.9	14.7	16.7	47	1014.1	2	0	9	20	6	8	01	1	-
7	18.8	16.7	19.0	87	1014.3	7	3	5	23	1	7	25	2	0.9
8	13.1	10.3	12.5	83	1017.8	6	6	5	27	4	8	17	8	1.3
9	14.6	11.2	13.3	80	1025.6	6	6	5	31	3	8	25	1	0.0
10	24.0	11.1	13.2	44	1022.4	5	1	9	21	3	7	01	1	-
11	19.4	14.0	16.0	71	1023.6	7	2	7	36	2	8	03	2	-
12	19.0	14.2	16.2	74	1026.8	5	4	4	32	3	8	03	1	-
13	19.3	14.4	16.4	73	1028.9	5	1	5	03	2	8	01	1	-
14	21.1	15.2	17.2	69	1028.3	2	0	9	32	2	8	02	0	-
15	20.0	14.3	16.3	70	1026.8	5	0	9	03	2	8	03	1	-
16	21.3	15.1	17.1	67	1023.7	0	0	9	34	2	8	02	0	-
17	23.2	15.3	17.4	61	1020.2	0	0	9	04	2	7	02	0	-
18	20.4	16.5	18.8	78	1018.7	6	6	9	31	2	6	10	2	-
19	22.3	10.7	12.9	48	1018.0		7	6	31	3	7	02	2	-
20	19.1	14.9	16.9	77	1013.1	5	1	5	34	2	7	01	2	-
21	15.8	8.2	10.9	60	1020.0	6	5	5	29	6	8	03	1	-
22	14.3	9.7	12.0	74	1026.0	7	7	5	24	2	8	02	8	0.1
23	17.0	8.8	11.3	58	1025.2	4	4	6	29	4	8	02	1	-
24	18.1	11.8	13.8	66	1016.5	4	4	9	27	5	8	01	1	-
25	18.2	10.3	12.5	60	1019.6	1	1	5	06	4	8	02	0	-
26	17.3	8.0	10.7	55	1024.9	3	0	9	04	4	8	03	0	-
27	19.6	9.7	12.0	52	1022.5	0	0	9	02	3	8	02	0	-
28	20.2	14.1	16.1	68	1018.3	0	0	9	04	3	8	02	0	-
29	19.3	15.2	17.2	77	1017.3	3	0	9	02	2	7	02	0	-
30	20.3	14.7	16.7	70	1012.6	6	6	9	06	2	7	03	1	-
31	15.6	13.1	15.1	85	1014.9	8	5	4	32	3	6	80	8	3.5

Godz. 19

DNI	TEMPERATURA POWIETRZA T	TEMPERATURA PUNKTU ROSY T_d	PRĘŻNOŚĆ PARY WODNEJ e	WILGOTNOŚĆ WZGLĘDNA U	CIŚNIENIE ATMOSFERYCZNE P_o	ZACHMURZENIE N	N_h	h	WIATR dd	v	WIDZIALNOŚĆ V	POGODA ww	W	OPAD R
1	18.5	14.9	16.9	79	1020.0	0	0	9	07	1	7	02	0	-
2	20.2	16.3	18.5	78	1014.3	5	1	7	05	6	8	03	1	-
3	21.2	17.7	20.3	80	1011.4	7	2	9	06	2	7	03	1	-
4	19.4	16.6	18.9	86	1010.7	7	4	6	22	2	6	10	9	18.9
5	18.3	15.4	17.5	82	1013.7	8	8	9	22	2	7	21	2	0.0
6	27.3	15.4	17.5	48	1010.9	0	0	9	18	2	8	02	0	-
7	17.8	16.8	19.1	93	1012.1	8	3	4	18	4	7	80	2	0.0
8	13.3	9.2	11.6	76	1019.1	6	6	5	29	4	7	17	8	7.8
9	16.8	10.6	12.8	66	1025.4	3	1	9	00	0	8	01	1	-
10	21.2	14.2	16.2	64	1021.5	5	3	9	00	0	7	02	1	-
11	17.2	12.8	14.8	76	1023.3	7	7	9	32	1	8	02	2	-
12	16.6	13.3	15.3	81	1026.9	5	4	4	35	1	8	03	2	-
13	17.9	12.6	14.6	71	1027.9	1	0	9	06	2	8	01	1	-
14	18.2	17.3	19.7	94	1026.1	6	5	4	04	3	8	03	1	-
15	18.5	15.2	17.3	81	1024.8	6	0	9	04	2	8	02	1	-
16	19.0	16.5	18.8	86	1021.9	0	0	9	07	2	8	02	0	-
17	21.0	11.9	13.9	56	1017.7	3	0	9	06	2	7	03	0	-
18	18.1	12.0	14.0	67	1019.2	5	0	9	29	2	8	02	1	-
19	18.6	14.6	16.6	78	1015.9	8	8	9	04	1	7	02	2	-
20	16.8	12.2	14.2	74	1014.5	7	7	5	31	4	7	03	1	-
21	15.8	6.2	10.9	60	1021.5	6	6	5	29	6	8	03	2	-
22	15.1	7.5	10.4	60	1024.8	6	2	5	27	2	8	03	1	-
23	15.4	8.5	11.1	64	1022.5	1	0	9	27	2	7	03	0	-
24	16.6	11.3	13.4	71	1014.4	6	3	9	29	3	8	01	1	-
25	14.8	7.1	10.1	60	1021.2	1	1	9	05	3	8	02	0	-
26	14.9	9.2	11.6	68	1023.5	3	0	9	07	3	8	03	0	-
27	16.6	10.4	12.6	66	1020.5	0	0	9	07	2	8	02	0	-
28	17.3	13.5	15.5	79	1017.2	1	0	9	06	4	8	02	0	-
29	16.3	13.2	15.2	81	1016.5	7	0	9	00	0	7	02	1	-
30	17.5	13.9	15.9	79	1011.6	8	8	9	33	1	7	02	2	-
31	16.2	9.3	11.7	64	1015.4	6	2	5	29	4	7	01	8	0.1

Godz. 01

DNI	TEMPERATURA POWIETRZA	TEMPERATURA PUNKTU ROSY	PRĘŻNOŚĆ PARY WODNEJ	WILGOTNOŚĆ WZGLĘDNA	CIŚNIENIE ATMOSFERYCZNE	ZACHMURZENIE			WIATR		WIDZIALNOŚĆ	POGODA		OPAD
	T	T_d	e	U	P_o	N	N_h	h	dd	v	V	ww	W	R
1	13.4	11.4	13.5	88	1019.5	0	0	9	00	0	7	02	0	-
2	10.3	9.7	12.0	96	1021.2	2	2	6	34	1	7	03	0	-
3	13.6	13.0	15.0	97	1018.7	0	0	9	00	0	7	02	0	-
4	14.2	13.2	15.2	93	1015.1	0	0	9	09	1	7	02	0	-
5	16.0	14.2	16.2	89	1012.6	4	0	9	12	3	7	02	9	0.0
6	17.5	15.9	18.1	91	1017.3	0	0	9	24	4	7	02	1	-
7	20.0	16.4	18.7	80	1018.0	0	0	9	18	5	7	02	1	-
8	17.8	17.5	20.0	98	1012.7	8	8	5	36	1	7	29	8	1.4
9	8.6	7.7	10.5	94	1019.1	0	0	9	22	2	7	02	1	-
10	8.2	7.5	10.4	96	1026.3	0	0	9	33	1	7	02	0	-
11	9.8	8.1	10.8	89	1026.0	1	0	9	00	0	7	02	0	-
12	14.8	13.8	15.8	93	1022.0	8	8	6	36	1	7	03	1	-
13	14.8	12.9	14.9	89	1023.6	7	7	5	32	3	7	03	1	-
14	10.0	8.8	11.3	92	1026.0	0	0	9	00	0	8	02	0	-
15	12.4	11.9	13.9	96	1024.4	0	0	9	33	1	8	02	1	-
16	14.2	12.2	14.2	88	1022.0	0	0	9	35	4	8	01	0	-
17	17.0	14.6	16.6	86	1021.0	0	0	9	01	2	8	02	0	-
18	15.0	14.0	16.0	93	1019.5	0	0	9	36	2	7	02	0	-
19	15.6	14.3	16.3	92	1016.5	0	0	9	33	2	8	02	0	-
20	10.0	9.7	12.0	97	1017.4	8	6	9	00	0	7	03	1	-
21	13.8	13.0	15.0	94	1012.1	6	6	4	30	3	6	10	9	0.8
22	9.0	8.4	11.0	96	1019.9	7	7	6	27	3	7	02	1	-
23	6.0	5.0	8.7	93	1024.2	5	4	5	27	2	8	03	1	-
24	6.6	5.9	9.3	95	1021.2	0	0	9	22	3	7	02	0	-
25	12.1	10.9	13.0	92	1011.4	6	6	5	25	2	7	02	1	-
26	5.3	4.1	8.2	92	1021.6	0	0	9	30	2	8	02	0	-
27	7.2	6.5	9.7	95	1024.2	0	0	9	23	2	7	02	0	-
28	8.4	7.5	10.4	94	1022.6	0	0	9	00	0	8	02	1	-
29	7.6	6.7	9.8	94	1020.1	0	0	9	36	1	8	02	0	-
30	7.8	7.1	10.1	94	1016.2	0	0	9	00	0	8	02	0	-
31	9.2	7.7	10.5	90	1013.2	0	0	9	00	0	7	02	0	-

Godz. 07

DNI	TEMPERATURA POWIETRZA	TEMPERATURA PUNKTU ROSY	PRĘŻNOŚĆ PARY WODNEJ	WILGOTNOŚĆ WZGLĘDNA	CIŚNIENIE ATMOSFERYCZNE	ZACHMURZENIE			WIATR		WIDZIALNOŚĆ	POGODA		OPAD
	T	T_d	e	U	P_o	N	N_h	h	dd	v	V	ww	W	R
1	15.0	13.6	15.6	92	1020.2	5	5	5	27	3	6	10	1	-
2	14.6	13.5	15.5	82	1020.3	1	1	5	18	1	7	01	0	-
3	16.8	15.2	17.2	91	1017.6	0	0	9	09	1	6	10	0	-
4	17.2	14.8	16.8	86	1013.5	4	0	9	09	2	7	03	0	-
5	17.1	15.3	17.4	90	1013.3	4	0	9	23	4	6	10	1	-
6	19.3	15.8	17.9	79	1019.6	6	2	9	23	3	7	03	1	-
7	20.8	17.8	20.4	83	1017.6	0	0	9	19	4	7	02	0	-
8	15.3	13.2	15.2	87	1015.3	6	3	5	23	8	8	01	8	6.1
9	11.6	10.5	12.7	94	1020.1	6	6	4	26	6	7	02	1	-
10	12.9	10.0	12.3	82	1027.4	3	1	5	26	6	8	02	0	-
11	14.8	10.4	12.6	75	1024.3	5	5	9	16	2	7	02	1	-
12	14.2	12.0	14.0	87	1022.3	7	4	8	36	2	7	01	6	0.0
13	14.5	12.0	14.0	85	1024.9	4	4	5	35	6	8	03	1	-
14	13.6	10.9	13.0	83	1025.9	0	0	9	36	4	8	02	0	-
15	15.4	13.7	15.7	90	1023.5	0	0	9	35	4	8	02	0	-
16	17.0	14.8	16.8	87	1021.5	3	3	9	34	4	8	02	0	-
17	19.4	15.3	17.4	78	1021.0	0	0	9	02	5	7	02	0	-
18	18.2	14.7	16.7	80	1018.4	3	0	9	00	0	7	03	0	-
19	14.8	13.1	15.1	90	1017.9	6	1	5	28	4	8	03	1	-
20	13.3	12.7	14.7	95	1015.2	7	7	5	00	0	6	10	1	-
21	13.8	12.3	14.3	91	1013.7	7	4	5	24	6	6	10	1	-
22	9.8	9.2	11.6	95	1021.0	7	6	6	32	2	7	02	1	-
23	9.7	8.8	11.3	94	1023.7	7	6	5	25	4	8	03	1	-
24	9.5	8.6	11.2	94	1018.3	3	0	9	24	6	7	01	1	-
25	11.8	10.0	12.3	89	1012.9	7	5	5	29	3	7	02	8	0.0
26	9.5	7.5	10.4	88	1023.3	1	0	9	32	4	8	02	0	-
27	9.8	9.2	11.6	95	1023.5	7	7	9	24	3	7	01	1	-
28	11.6	11.0	13.1	96	1021.6	7	4	6	30	1	8	03	1	-
29	13.0	9.8	12.1	81	1019.0	4	0	9	00	0	7	03	0	-
30	10.8	10.4	12.6	96	1015.0	3	0	9	00	0	8	03	0	-
31	12.0	11.4	13.5	96	1012.8	3	0	9	00	0	7	03	0	-

Godz. 13

1	21.6	13.6	15.6	61	1020.3	5	4	5	26	6	8	02	1	-
2	23.8	14.0	16.0	55	1018.6	5	5	5	32	4	8	01	1	-
3	25.2	12.4	14.4	44	1016.4	5	2	5	23	1	7	05	1	-
4	25.1	17.5	20.0	63	1011.8	6	6	9	19	4	7	01	1	-
5	24.3	16.3	18.5	60	1014.4	6	6	5	21	7	7	05	1	-
6	25.1	16.8	19.1	60	1019.9	5	4	6	21	4	8	01	2	-
7	28.0	15.9	18.1	48	1014.8	5	0	9	19	9	7	05	1	-
8	18.5	8.4	11.0	51	1016.9	4	3	6	25	10	8	02	1	-
9	15.6	9.7	12.0	67	1021.3	7	6	5	27	7	8	03	2	-
10	18.6	9.5	11.9	55	1026.1	6	6	5	25	4	8	02	1	-
11	23.4	15.0	17.0	60	1022.1	3	0	9	23	5	7	02	1	-
12	19.5	10.1	12.4	55	1021.8	6	5	5	29	4	8	02	2	-
13	18.3	9.2	11.6	55	1025.0	3	3	5	01	6	8	01	1	-
14	20.0	12.4	14.4	62	1024.8	7	6	6	36	5	8	03	1	-
15	21.4	13.4	15.4	61	1022.4	7	6	5	35	6	8	02	1	-
16	24.6	15.3	17.4	57	1020.2	5	2	6	35	8	8	03	1	-
17	25.8	15.0	17.0	52	1020.4	0	0	9	05	2	8	02	0	-
18	26.4	15.8	17.9	52	1016.6	4	3	6	27	4	8	02	0	-
19	20.3	12.1	14.1	59	1017.6	6	3	5	29	6	8	03	2	-
20	18.8	17.0	19.4	89	1012.7	8	8	5	17	5	7	25	2	0.0
21	17.3	8.9	11.4	58	1014.6	6	6	5	27	10	8	01	8	0.0
22	12.9	6.5	9.7	65	1022.1	7	7	5	29	14	6	80	2	0.0
23	14.6	9.3	11.7	70	1023.3	7	7	5	26	4	8	03	2	-
24	18.5	5.3	8.9	42	1014.2	2	0	9	26	10	8	03	0	-
25	16.0	6.8	9.9	54	1015.1	6	6	5	29	7	8	03	1	-
26	15.5	4.8	8.6	49	1023.6	5	5	6	29	5	8	03	1	-
27	18.6	4.5	9.7	45	1022.2	4	3	6	27	5	8	03	1	-
28	20.3	9.4	11.8	50	1020.1	3	1	6	13	2	8	02	1	-
29	21.5	11.5	13.6	53	1017.0	7	6	6	09	2	8	03	1	-
30	22.0	11.0	13.1	49	1013.3	6	5	6	17	2	8	02	1	-
31	23.4	12.8	14.8	51	1011.8	7	5	9	21	3	7	03	1	-

Godz. 19

1	19.9	11.4	13.5	59	1019.9	2	0	9	30	3	8	01	1	-
2	20.0	15.0	17.0	73	1017.5	2	1	6	00	0	8	02	1	-
3	21.6	17.6	20.1	77	1015.0	4	1	9	13	3	7	03	1	-
4	20.4	16.9	19.2	80	1010.9	5	0	9	00	0	7	02	1	-
5	22.0	17.5	20.0	76	1014.8	7	7	9	20	3	6	05	9	-
6	23.2	17.5	20.0	71	1018.8	5	3	9	16	3	7	02	1	-
7	25.3	15.8	18.0	56	1012.4	5	1	9	16	6	7	05	2	-
8	13.6	9.0	11.5	74	1018.4	3	3	5	27	6	8	02	1	-
9	14.8	9.0	11.5	68	1024.0	1	0	9	30	3	8	01	1	-
10	18.0	10.6	12.8	62	1025.7	3	0	9	27	1	8	03	1	-
11	20.6	15.2	17.2	71	1021.3	5	0	9	24	3	7	05	1	-
12	16.8	12.0	14.0	73	1022.2	2	2	5	35	3	8	02	1	-
13	16.2	10.4	12.6	68	1024.7	2	1	9	32	4	8	01	0	-
14	18.0	12.9	14.9	72	1024.2	7	7	5	30	2	8	02	2	-
15	19.2	13.2	15.2	68	1021.3	3	1	9	34	3	8	01	1	-
16	21.8	15.4	17.5	67	1019.5	0	0	9	33	4	8	02	1	-
17	22.2	15.6	17.7	66	1019.1	4	0	9	34	3	8	02	0	-
18	23.5	17.2	19.6	68	1015.1	3	2	6	00	0	8	02	1	-
19	16.6	11.5	13.6	72	1017.4	6	2	5	30	2	8	03	2	-
20	17.8	17.3	19.7	96	1010.7	8	8	4	18	2	6	95	2	2.4
21	12.7	7.0	10.0	69	1016.6	5	1	5	26	6	8	02	2	-
22	11.6	5.5	9.0	66	1022.3	6	2	5	29	6	8	02	8	1.2
23	12.0	10.1	12.4	89	1022.1	2	1	5	24	2	7	01	1	-
24	13.8	11.4	13.5	85	1012.8	3	2	9	28	2	7	02	0	-
25	12.0	4.3	8.3	60	1018.4	2	2	5	30	3	8	01	1	-
26	11.5	7.8	10.6	78	1023.8	2	0	9	28	2	8	02	1	-
27	14.5	9.5	11.9	72	1022.0	5	2	6	30	2	8	02	1	-
28	15.3	8.9	11.4	66	1019.5	1	0	9	35	2	8	01	0	-
29	16.4	9.5	11.9	64	1015.9	4	2	5	00	0	8	02	1	-
30	17.7	10.1	12.4	61	1012.5	2	0	9	00	0	7	02	1	-
31	18.5	11.5	13.6	64	1010.9	8	5	5	13	1	7	03	2	-

Godz. 01

DNI	TEMPERATURA POWIETRZA	TEMPERATURA PUNKTU ROSY	PRĘŻNOŚĆ PARY WODNEJ	WILGOTNOŚĆ WZGLĘDNA	CIŚNIENIE ATMOSFERYCZNE	ZACHMURZENIE			WIATR		WIDZIALNOŚĆ	POGODA		OPAD
	T	T_d	e	U	P_o	N	N_h	h	dd	v	V	ww	W	R
1	14.4	14.0	16.0	98	1020.3	1	1	5	24	2	5	10	0	-
2	13.2	12.2	14.2	94	1020.6	0	0	9	00	0	6	10	0	-
3	16.5	14.1	16.1	86	1017.1	3	3	5	13	1	6	10	1	-
4	18.3	13.0	15.0	72	1013.2	1	1	5	15	2	7	02	1	-
5	17.2	15.9	18.1	93	1012.4	6	6	5	22	1	7	02	9	0.0
6	18.4	15.0	17.0	80	1017.7	7	7	5	00	0	6	10	2	-
7	20.9	15.2	17.2	70	1015.7	0	0	9	17	5	7	02	0	-
8	16.4	15.5	17.6	94	1014.6	7	7	4	20	3	7	21	9	12.0
9	10.1	9.0	11.5	93	1020.1	0	0	9	23	3	8	02	1	-
10	8.6	7.7	10.5	94	1027.0	0	0	9	19	1	7	01	0	-
11	13.8	9.7	12.0	76	1024.3	0	0	9	18	1	6	10	0	-
12	15.3	13.8	15.8	91	1022.4	8	8	6	34	2	7	03	2	-
13	11.6	11.2	13.3	98	1025.4	2	1	5	30	1	6	10	0	-
14	13.0	12.8	14.8	99	1027.2	8	8	2	31	2	3	46	1	-
15	11.7	10.9	13.0	94	1025.4	1	0	9	30	1	7	11	0	-
16	13.3	11.1	13.2	86	1023.5	0	0	9	31	2	8	02	0	-
17	13.9	11.3	13.4	84	1022.0	0	0	9	33	1	7	02	0	-
18	15.5	13.6	15.6	89	1019.3	0	0	9	00	0	6	10	0	-
19	13.6	11.2	13.3	85	1018.8	1	1	9	29	1	7	03	1	-
20	14.6	11.0	13.1	79	1016.5	7	5	5	14	1	7	03	2	-
21	13.4	12.4	14.4	94	1014.2	1	0	9	26	1	6	10	1	-
22	9.9	7.7	10.5	87	1021.2	3	3	5	26	1	8	03	8	0.0
23	7.2	6.5	9.7	95	1024.4	0	0	9	18	1	8	01	0	-
24	9.4	7.4	10.3	88	1021.2	0	0	9	22	1	6	10	0	-
25	12.7	9.7	12.0	82	1012.7	2	2	5	23	1	7	01	1	-
26	6.0	4.3	8.3	89	1022.9	0	0	9	31	2	8	02	0	-
27	6.8	5.6	9.1	92	1024.6	0	0	9	18	1	7	02	0	-
28	7.5	5.5	9.0	87	1022.6	0	0	9	00	0	7	02	0	-
29	9.0	7.4	10.3	90	1018.8	0	0	9	12	1	7	02	0	-
30	9.3	7.5	10.4	89	1015.6	0	0	9	11	1	7	02	1	-
31	13.4	9.5	11.9	77	1012.0	0	0	9	13	1	7	02	0	-

Godz. 07

DNI	TEMPERATURA POWIETRZA	TEMPERATURA PUNKTU ROSY	PRĘŻNOŚĆ PARY WODNEJ	WILGOTNOŚĆ WZGLĘDNA	CIŚNIENIE ATMOSFERYCZNE	ZACHMURZENIE			WIATR		WIDZIALNOŚĆ	POGODA		OPAD
	T	T_d	e	U	P_o	N	N_h	h	dd	v	V	ww	W	R
1	15.4	14.1	16.1	92	1020.9	2	1	5	24	2	6	28	4	-
2	16.4	14.0	16.0	85	1019.7	0	0	9	00	0	6	10	0	-
3	18.2	14.3	16.3	79	1016.1	0	0	9	14	2	6	10	1	-
4	17.2	13.8	15.8	80	1012.1	4	0	9	14	1	7	01	1	-
5	17.1	14.7	16.7	86	1013.8	1	0	9	25	2	6	10	1	-
6	19.7	14.6	16.6	73	1019.1	1	0	9	21	2	7	01	1	-
7	21.8	15.9	18.1	69	1014.9	0	0	9	18	6	7	02	0	-
8	13.9	9.4	11.8	74	1017.8	1	1	4	24	5	8	01	1	-
9	12.6	10.5	12.7	87	1021.9	2	1	5	22	3	8	02	0	-
10	12.7	9.4	11.8	81	1027.5	2	1	9	18	2	7	01	1	-
11	16.5	10.9	13.0	69	1023.1	1	0	9	21	3	7	01	0	-
12	15.7	13.4	15.4	86	1023.0	2	2	4	33	2	6	10	1	-
13	14.4	12.9	14.9	91	1026.8	6	6	4	35	4	6	10	4	-
14	13.2	12.0	14.0	93	1027.4	6	6	4	35	1	6	10	4	-
15	14.0	13.6	15.6	98	1024.8	4	4	2	33	3	3	46	0	-
16	15.2	14.2	16.2	93	1023.5	0	0	9	34	2	6	10	4	-
17	15.6	13.9	15.9	90	1021.9	0	0	9	34	1	7	02	0	-
18	19.2	15.4	17.5	78	1017.9	0	0	9	00	0	6	10	0	-
19	14.4	11.4	13.5	82	1019.4	3	0	9	26	1	7	02	0	-
20	16.0	14.5	16.5	91	1013.7	8	8	4	16	1	6	80	2	0.1
21	13.4	11.6	13.7	89	1015.7	1	0	9	24	3	7	03	0	-
22	10.6	7.8	10.6	83	1022.6	2	2	5	28	1	8	03	0	-
23	9.2	8.5	11.1	95	1024.5	2	2	5	22	1	7	02	0	-
24	10.2	8.2	10.9	88	1019.0	0	0	9	22	2	6	10	0	-
25	11.8	11.2	13.3	95	1014.2	8	8	4	30	2	5	25	1	0.0
26	8.4	6.2	9.5	85	1024.5	3	3	5	31	1	8	03	0	-
27	10.6	5.9	9.3	72	1023.9	0	0	9	25	1	8	01	1	-
28	11.0	8.4	11.0	84	1021.4	0	0	9	00	0	7	02	0	-
29	11.7	8.9	11.4	83	1018.2	2	0	9	00	0	6	10	0	-
30	11.4	9.4	11.8	87	1014.8	0	0	9	00	0	7	02	0	-
31	13.1	11.1	13.2	87	1011.9	7	7	5	11	1	7	25	1	0.0

Godz. 13

1	21.5	10.7	12.9	50	1021.0	4	3	6	31	3	8	03	0	-
2	24.7	12.4	14.4	46	1017.9	1	1	7	00	0	7	01	0	-
3	26.2	9.4	11.8	35	1015.2	2	1	7	18	5	8	02	0	-
4	27.1	16.3	18.5	52	1010.7	3	3	6	20	5	6	29	0	-
5	24.7	14.7	16.7	54	1013.8	6	6	6	18	4	7	02	1	-
6	26.9	15.1	17.1	49	1018.7	2	0	9	19	4	8	01	0	-
7	29.4	17.7	20.2	50	1013.6	1	0	9	20	6	7	05	0	-
8	18.7	8.0	10.7	50	1017.9	4	4	6	24	8	8	03	0	-
9	15.9	11.4	13.5	75	1023.3	6	6	4	30	3	8	25	1	0.5
10	20.5	6.2	9.5	39	1026.1	5	2	7	00	0	8	03	1	-
11	24.6	13.5	15.5	50	1022.3	2	1	6	22	1	7	03	0	-
12	19.9	11.0	13.1	55	1023.2	3	2	6	32	3	8	01	0	-
13	19.5	7.7	10.5	46	1026.4	3	3	6	34	6	8	03	1	-
14	20.9	9.4	11.8	48	1026.1	1	1	6	34	4	8	02	1	-
15	20.4	12.2	14.2	59	1024.1	6	1	6	02	3	8	01	4	-
16	24.2	12.6	14.6	48	1022.1	1	1	9	33	3	8	01	0	-
17	27.2	14.3	16.3	45	1020.4	0	0	9	09	3	8	01	0	-
18	27.9	14.9	16.9	45	1016.5	3	1	7	24	1	7	02	0	-
19	20.0	9.7	12.0	51	1018.2	7	1	6	31	4	6	02	1	-
20	20.7	18.0	20.6	85	1011.8	7	5	5	18	1	6	29	8	10.3
21	16.7	7.0	10.0	53	1016.6	6	6	5	32	4	8	02	1	-
22	13.5	6.5	9.7	62	1023.8	7	7	5	33	5	8	03	8	0.0
23	17.6	6.2	9.5	47	1023.9	5	5	6	32	5	8	01	1	-
24	19.6	5.9	9.3	40	1015.3	1	0	9	24	4	8	03	0	-
25	15.4	7.5	10.4	59	1016.8	5	5	6	01	5	8	03	1	-
26	15.8	3.4	7.8	44	1025.1	3	3	7	31	3	8	02	0	-
27	18.2	3.6	7.9	38	1023.3	2	1	6	30	3	8	02	0	-
28	21.0	3.8	8.0	36	1019.7	0	0	9	12	2	8	02	0	-
29	21.7	9.2	11.6	45	1016.7	5	0	9	09	2	8	03	1	-
30	23.4	10.3	12.5	44	1013.0	1	1	6	22	3	8	03	0	-
31	20.6	12.4	14.4	60	1011.7	7	2	6	18	2	7	02	2	-

Godz. 19

1	21.4	13.4	15.4	61	1019.3	0	0	9	06	1	8	01	0	-
2	22.8	17.0	19.4	70	1016.6	2	1	6	09	1	7	01	1	-
3	23.7	12.9	14.9	51	1013.2	1	1	6	12	2	7	02	0	-
4	22.8	14.7	16.7	60	1010.2	2	2	6	23	2	7	03	9	-
5	22.3	15.5	17.6	65	1014.3	6	1	5	21	2	7	01	1	-
6	25.6	14.4	16.4	50	1017.0	1	0	9	17	3	8	02	0	-
7	23.2	17.8	20.4	72	1012.3	7	3	5	32	4	7	25	1	0.0
8	12.6	10.6	12.8	88	1019.6	6	2	5	22	2	8	01	8	0.6
9	14.8	9.3	11.7	69	1025.1	2	1	5	32	2	8	03	8	0.2
10	19.1	10.6	12.8	58	1024.7	2	1	9	14	1	7	03	1	-
11	20.5	17.2	19.6	81	1021.9	5	2	6	36	4	7	01	1	-
12	16.3	11.8	13.8	74	1024.1	2	1	9	31	4	8	01	1	-
13	16.7	10.7	12.9	67	1026.4	1	1	5	33	5	8	01	0	-
14	18.7	11.5	13.6	63	1024.9	1	1	6	36	2	8	01	0	-
15	19.4	14.7	16.7	74	1022.4	2	1	6	36	3	8	01	1	-
16	20.3	12.6	14.6	62	1021.1	1	0	9	33	2	8	02	0	-
17	24.4	15.2	17.2	57	1018.6	0	0	9	07	1	7	02	0	-
18	20.6	17.1	19.5	80	1016.6	6	6	6	33	5	6	10	1	-
19	17.8	11.8	13.8	67	1017.0	7	1	9	12	1	8	01	2	-
20	16.3	14.9	16.9	92	1012.8	8	7	5	31	3	6	10	9	32.3
21	12.6	7.4	10.3	70	1019.3	2	2	5	31	3	8	01	1	-
22	12.6	5.9	9.3	63	1023.9	4	2	6	28	1	8	03	8	0.0
23	13.9	9.2	11.6	72	1022.2	0	0	9	19	2	7	02	1	-
24	14.4	9.8	12.1	65	1013.3	2	0	9	33	5	7	03	0	-
25	12.9	5.8	9.2	61	1019.8	3	2	5	34	4	8	03	1	-
26	12.9	7.0	10.0	68	1024.4	1	0	9	29	1	8	01	0	-
27	15.3	7.7	10.5	61	1022.1	1	0	9	00	0	8	01	0	-
28	17.7	9.0	11.5	57	1018.4	0	0	9	11	1	8	02	0	-
29	17.0	11.3	13.4	68	1015.3	5	1	9	00	0	7	02	2	-
30	19.2	11.9	13.9	63	1011.9	4	4	6	00	0	7	02	0	-
31	15.1	13.8	15.8	92	1012.7	8	8	4	31	4	6	10	8	0.0

Godz. 01

DNI	TEMPERATURA POWIETRZA T	TEMPERATURA PUNKTU ROSY T_d	PRĘŻNOŚĆ PARY WODNEJ e	WILGOTNOŚĆ WZGLĘDNA U	CIŚNIENIE ATMOSFERYCZNE P_o	ZACHMURZENIE N	N_h	h	WIATR dd	v	WIDZIALNOŚĆ V	POGODA ww	W	OPAD R
1	12.7	12.2	14.2	96	1020.9	0	0	9	27	1	7	02	0	-
2	13.9	12.7	14.7	93	1019.9	0	0	9	09	1	7	02	0	-
3	17.2	12.8	14.8	75	1015.6	0	0	9	09	1	7	02	1	-
4	17.7	16.1	18.3	91	1011.2	8	8	6	12	1	7	13	8	0.4
5	14.3	13.7	15.7	95	1012.8	8	8	4	23	1	6	10	8	0.4
6	16.5	14.4	16.4	88	1016.9	8	8	9	24	1	7	01	1	-
7	19.9	15.6	17.7	76	1012.6	0	0	9	18	3	7	02	0	-
8	13.8	13.2	15.2	97	1015.1	0	0	9	27	5	7	01	8	2.6
9	10.4	10.0	12.3	97	1021.6	4	4	4	26	3	7	03	8	1.3
10	9.5	8.8	11.3	95	1026.8	0	0	9	00	0	7	02	1	-
11	14.1	11.5	13.6	84	1022.9	0	0	9	20	1	7	01	0	-
12	14.4	13.2	15.2	93	1023.5	8	8	5	00	0	7	03	2	-
13	10.9	10.3	12.5	96	1027.3	0	0	9	34	2	7	01	1	-
14	11.7	9.5	11.9	86	1028.8	0	0	9	00	0	7	02	0	-
15	12.1	11.3	13.4	94	1026.1	0	0	9	00	0	7	02	0	-
16	11.0	9.2	11.6	88	1024.7	0	0	9	00	0	7	02	1	-
17	13.5	11.5	13.6	87	1022.7	0	0	9	00	0	7	02	0	-
18	17.9	14.2	16.2	78	1018.1	0	0	9	17	1	7	02	0	-
19	11.7	10.6	12.8	94	1019.8	0	0	9	00	0	7	02	1	-
20	16.9	12.5	14.5	76	1015.0	8	8	8	19	1	7	02	2	-
21	12.9	12.1	14.1	94	1015.7	8	8	9	26	2	7	02	1	-
22	8.3	7.1	10.1	93	1022.6	4	4	6	26	2	7	03	8	0.6
23	6.3	5.9	9.3	97	1025.1	8	0	9	00	0	7	03	1	-
24	6.9	5.3	8.9	89	1021.9	0	0	9	26	1	7	02	0	-
25	12.1	10.5	12.7	90	1014.1	8	8	4	30	1	7	02	1	-
26	6.0	3.6	7.9	85	1023.6	0	0	9	00	0	7	02	0	-
27	8.2	4.4	8.4	77	1024.3	0	0	9	00	0	7	02	0	-
28	10.4	5.5	9.0	72	1021.6	0	0	9	14	1	7	02	0	-
29	11.1	5.9	9.3	71	1017.9	0	0	9	10	2	7	02	0	-
30	10.8	8.9	11.4	88	1015.6	0	0	9	00	0	7	02	0	-
31	16.1	11.4	13.5	73	1011.2	8	8	9	00	0	6	10	2	-

Godz. 07

DNI	TEMPERATURA POWIETRZA T	TEMPERATURA PUNKTU ROSY T_d	PRĘŻNOŚĆ PARY WODNEJ e	WILGOTNOŚĆ WZGLĘDNA U	CIŚNIENIE ATMOSFERYCZNE P_o	ZACHMURZENIE N	N_h	h	WIATR dd	v	WIDZIALNOŚĆ V	POGODA ww	W	OPAD R
1	15.5	14.8	16.8	95	1021.3	1	1	6	33	1	7	03	0	-
2	16.2	13.9	15.9	85	1018.8	0	0	9	00	0	6	10	0	-
3	17.7	14.3	16.3	80	1014.3	2	2	9	14	2	7	03	0	-
4	17.6	16.0	18.2	91	1011.2	7	5	6	18	1	6	10	9	0.2
5	14.2	14.2	16.2	100	1013.3	9	9	•	18	1	1	45	1	-
6	18.0	15.2	17.2	83	1018.2	4	0	9	18	1	7	03	0	-
7	21.6	16.3	18.5	72	1013.3	8	0	9	23	4	7	03	1	-
8	11.7	9.9	12.2	89	1017.9	2	2	4	24	6	7	03	0	-
9	10.4	10.0	12.3	97	1023.2	6	2	5	26	3	7	01	1	-
10	12.8	11.0	13.1	89	1026.4	8	8	8	17	1	7	03	1	-
11	15.2	13.3	15.3	89	1022.9	1	0	9	00	0	6	10	0	-
12	14.3	13.1	15.1	93	1024.0	0	0	9	33	1	7	02	1	-
13	15.0	14.0	16.0	93	1027.6	6	6	4	03	2	7	01	4	-
14	13.9	9.7	12.0	75	1028.4	1	1	6	35	1	7	03	0	-
15	12.8	12.3	14.3	95	1026.5	5	1	9	01	1	6	10	1	-
16	14.0	11.4	13.5	84	1024.6	0	0	9	00	0	7	02	0	-
17	15.3	13.3	15.3	88	1021.9	1	1	4	00	0	7	03	0	-
18	17.7	15.2	17.2	85	1017.2	6	0	9	00	0	7	02	1	-
19	12.2	11.3	13.4	94	1019.8	8	0	9	00	0	7	03	4	-
20	16.4	14.3	16.3	88	1012.2	8	8	6	13	2	6	10	2	-
21	12.2	10.4	12.6	89	1017.0	4	2	5	27	3	7	03	1	-
22	10.0	8.5	11.1	90	1024.0	5	4	5	27	2	7	01	1	-
23	7.9	7.1	10.1	96	1025.2	4	0	9	00	0	7	02	0	-
24	9.9	8.2	10.9	89	1019.3	0	0	9	24	2	7	02	0	-
25	12.5	11.3	13.4	93	1015.0	0	0	9	32	1	6	10	1	-
26	7.8	6.8	9.9	94	1025.3	1	1	9	00	0	7	03	0	-
27	8.9	6.4	9.6	83	1023.9	0	0	9	00	0	7	02	0	-
28	11.3	6.4	9.6	73	1020.5	0	0	9	09	1	7	02	0	-
29	11.7	8.0	10.7	78	1017.4	6	0	9	00	0	7	02	1	-
30	11.2	9.9	12.2	92	1014.5	0	0	9	00	0	7	02	0	-
31	14.5	13.5	15.5	93	1011.3	8	8	9	34	1	6	10	2	-

Godz. 13

1	22.9	13.3	15.3	55	1020.7	4	4	6	26	2	7	01	1	-
2	25.1	13.4	15.4	48	1016.5	5	4	6	12	2	7	03	1	-
3	20.8	16.0	18.2	74	1013.8	7	7	9	13	1	6	10	9	1.2
4	22.8	15.2	17.2	62	1010.8	6	2	6	26	2	6	05	1	-
5	22.2	16.0	18.2	68	1012.7	7	3	5	24	5	7	01	4	-
6	26.5	15.7	17.8	52	1016.2	6	0	9	23	6	7	01	1	-
7	22.0	18.0	20.7	78	1014.2	8	8	5	23	1	6	80	2	0.0
8	17.6	10.3	12.5	62	1017.6	5	5	4	27	6	7	14	1	-
9	15.5	11.4	13.5	77	1024.8	6	4	4	27	3	7	25	1	0.8
10	21.0	12.1	14.1	57	1023.9	6	0	9	21	3	7	03	1	-
11	24.6	15.3	17.4	57	1021.7	7	5	7	33	2	7	03	1	-
12	21.3	12.5	14.5	57	1024.5	4	4	5	33	4	7	01	1	-
13	21.4	10.9	13.0	51	1027.5	4	4	6	02	4	7	02	1	-
14	22.7	10.7	12.9	46	1026.2	3	3	6	30	2	8	02	0	-
15	23.4	11.2	13.3	46	1024.1	7	1	6	03	5	7	03	2	-
16	25.2	8.1	10.8	34	1022.3	0	0	9	02	1	7	02	0	-
17	27.4	15.5	17.6	49	1020.2	1	1	7	18	2	7	03	0	-
18	27.0	11.6	13.7	39	1016.1	8	3	6	29	5	6	05	2	-
19	21.4	9.0	11.5	45	1018.1	3	2	9	25	1	7	01	2	-
20	14.5	13.9	15.9	97	1012.0	8	8	5	03	1	5	95	2	7.4
21	15.8	5.8	9.2	51	1018.4	6	4	6	28	6	7	03	1	-
22	14.4	9.7	12.0	73	1024.9	7	7	5	33	4	8	25	1	0.1
23	17.6	7.8	10.6	52	1024.1	4	4	6	27	2	7	01	1	-
24	20.2	6.5	9.7	41	1015.5	3	2	6	28	4	7	03	0	-
25	17.6	6.2	9.5	47	1017.6	4	4	6	04	1	7	01	1	-
26	17.3	6.7	9.8	49	1024.5	3	2	6	15	1	8	02	0	-
27	20.7	6.7	9.8	40	1022.5	0	0	9	00	0	7	02	0	-
28	22.2	7.0	10.0	37	1018.4	0	0	9	16	2	7	02	0	-
29	23.6	6.2	9.5	32	1015.5	5	0	9	02	1	7	02	2	-
30	23.1	8.8	11.3	40	1012.3	3	0	9	25	1	7	02	0	-
31	14.7	14.2	16.2	97	1013.4	8	7	4	30	3	6	61	2	2.2

Godz. 19

1	22.2	13.1	15.1	57	1018.8	0	0	9	00	0	7	01	0	-
2	23.1	14.4	16.4	59	1014.6	6	0	9	11	1	6	05	1	-
3	21.6	15.5	17.6	68	1011.7	8	6	6	14	1	6	05	1	-
4	20.1	14.9	16.9	72	1010.8	7	7	6	27	7	7	03	1	-
5	19.6	14.3	16.3	72	1014.7	8	8	6	26	3	7	02	8	0.0
6	25.3	15.8	18.0	56	1014.1	0	0	9	18	2	7	02	1	-
7	17.2	17.2	19.6	100	1013.5	8	8	4	25	2	5	81	2	5.9
8	12.7	9.8	12.1	82	1019.8	3	1	8	26	3	7	01	9	1.8
9	15.3	11.8	13.8	83	1025.7	6	6	9	31	1	7	01	2	-
10	20.7	14.0	16.0	65	1022.5	2	0	9	17	1	7	01	1	-
11	19.9	15.1	17.1	74	1022.0	7	7	9	34	1	7	02	2	-
12	16.9	10.7	12.9	67	1025.7	8	0	9	34	3	7	02	1	-
13	18.8	10.0	12.3	57	1027.2	1	0	9	06	1	7	02	0	-
14	19.7	12.9	14.9	64	1024.6	2	2	6	07	1	7	01	1	-
15	19.9	8.2	10.9	47	1023.0	8	1	9	03	1	7	01	2	-
16	22.3	10.5	12.7	48	1021.3	0	0	9	08	1	7	02	0	-
17	24.9	16.3	18.5	58	1018.2	0	0	9	00	0	7	02	0	-
18	18.3	12.5	14.5	69	1018.0	8	3	9	32	3	6	05	2	-
19	20.1	12.0	14.0	60	1015.9	8	8	6	00	0	7	03	2	-
20	16.5	12.8	14.7	79	1014.0	8	8	5	32	3	6	10	9	1.6
21	11.0	9.8	12.1	92	1021.3	8	8	5	32	3	6	80	2	0.2
22	12.3	8.9	11.4	80	1024.4	4	2	6	31	1	7	03	8	0.2
23	13.7	7.5	10.4	67	1022.3	0	0	9	26	1	7	02	0	-
24	15.9	10.1	12.4	68	1014.1	8	0	9	30	1	7	01	1	-
25	13.2	3.9	8.1	54	1020.4	1	0	9	02	2	7	01	1	-
26	14.2	6.2	9.5	58	1023.5	3	0	9	18	1	8	02	0	-
27	17.3	6.1	9.4	48	1021.1	0	0	9	00	0	7	02	0	-
28	18.9	8.8	11.3	51	1017.2	0	0	9	00	0	7	02	0	-
29	18.6	8.9	11.4	53	1015.0	0	0	9	34	3	7	02	1	-
30	18.8	9.8	12.1	56	1010.8	7	7	9	15	1	6	05	1	-
31	11.7	11.5	13.6	99	1015.2	8	7	4	26	2	6	60	5	4.6

Godz. 01

DNI	TEMPERATURA POWIETRZA T	TEMPERATURA PUNKTU ROSY T_d	PRĘŻNOŚĆ PARY WODNEJ e	WILGOTNOŚĆ WZGLĘDNA U	CIŚNIENIE ATMOSFERYCZNE P_o	ZACHMURZENIE N	N_h	h	WIATR dd	v	WIDZIALNOŚĆ V	POGODA ww	W	OPAD R
1	15.0	12.7	14.7	86	1021.6	0	0	9	27	2	8	02	0	-
2	16.2	14.3	16.3	88	1018.8	0	0	9	10	2	7	02	0	-
3	18.6	14.3	16.3	76	1013.4	3	3	5	09	3	7	01	1	-
4	16.6	15.7	17.8	94	1011.6	8	4	4	16	2	6	61	9	27.0
5	15.4	14.1	16.1	92	1011.9	5	5	4	20	2	7	01	8	0.1
6	18.0	14.9	16.9	81	1016.3	5	4	5	23	3	7	02	1	-
7	24.0	15.5	17.6	59	1009.5	1	1	9	23	6	8	03	0	-
8	12.5	10.5	12.7	88	1016.6	6	6	4	26	5	8	03	8	0.6
9	12.0	10.1	12.4	89	1023.4	6	0	9	27	3	8	02	1	-
10	10.8	8.6	11.2	86	1025.2	2	2	9	00	0	7	03	0	-
11	15.8	13.9	15.9	88	1023.2	0	0	9	13	2	7	02	0	-
12	14.8	13.1	15.1	90	1024.2	0	0	9	03	2	7	02	8	0.0
13	10.2	9.3	11.7	94	1028.1	0	0	9	25	1	7	11	0	-
14	14.2	11.2	13.3	82	1028.5	0	0	9	10	2	8	02	0	-
15	15.2	14.9	16.9	98	1025.7	9	9	0	05	1	3	43	0	-
16	11.0	9.5	11.9	91	1024.5	2	0	9	13	1	8	02	0	-
17	15.4	13.4	15.4	88	1021.7	0	0	9	09	2	7	02	0	-
18	14.8	13.1	15.1	90	1016.9	3	0	9	00	0	6	10	1	-
19	9.4	8.5	11.1	94	1020.2	2	0	9	22	1	7	03	1	-
20	17.4	14.9	16.9	85	1014.2	8	3	5	12	2	6	17	2	-
21	14.8	11.6	13.7	81	1017.6	8	8	5	26	2	7	02	2	-
22	8.8	5.8	9.2	82	1024.6	0	0	9	27	2	7	02	0	-
23	9.6	7.4	10.3	87	1025.9	0	0	9	26	2	7	02	0	-
24	6.6	6.4	9.6	98	1021.6	0	0	9	00	0	3	46	0	-
25	12.0	8.1	10.8	77	1015.7	0	0	9	27	3	7	02	0	-
26	11.3	8.4	11.0	82	1022.6	6	6	9	09	2	8	01	1	-
27	11.4	6.8	9.9	73	1023.0	0	0	9	11	1	8	02	0	-
28	12.3	7.0	10.0	70	1019.3	0	0	9	11	3	8	02	0	-
29	9.2	7.7	10.5	90	1017.3	0	0	9	09	2	8	02	0	-
30	10.2	8.5	11.1	89	1015.4	7	7	2	00	0	7	03	1	-
31	13.6	12.2	14.2	92	1012.2	7	4	9	26	2	6	10	2	-

Godz. 07

DNI	TEMPERATURA POWIETRZA T	TEMPERATURA PUNKTU ROSY T_d	PRĘŻNOŚĆ PARY WODNEJ e	WILGOTNOŚĆ WZGLĘDNA U	CIŚNIENIE ATMOSFERYCZNE P_o	ZACHMURZENIE N	N_h	h	WIATR dd	v	WIDZIALNOŚĆ V	POGODA ww	W	OPAD R
1	15.6	13.1	15.1	85	1022.1	0	0	9	26	2	7	02	0	-
2	16.2	14.3	16.3	88	1017.3	0	0	9	09	2	7	02	0	-
3	18.3	15.8	18.0	85	1013.3	2	1	5	09	3	6	10	1	-
4	17.4	16.6	18.9	95	1011.0	7	7	9	24	5	6	10	6	1.3
5	17.0	15.4	17.5	91	1011.2	7	7	9	24	6	6	10	1	-
6	18.7	14.7	16.7	78	1016.2	1	0	9	24	5	7	03	1	-
7	20.2	18.3	21.0	89	1013.1	8	8	9	26	3	7	21	1	0.1
8	13.4	9.0	11.5	75	1018.7	0	0	9	26	6	8	02	1	-
9	12.2	10.7	12.9	91	1025.2	1	1	4	25	4	8	01	1	-
10	15.6	9.9	12.2	69	1024.1	2	0	9	18	2	7	01	1	-
11	16.2	15.9	18.0	98	1023.2	6	1	9	00	0	6	10	1	-
12	14.2	13.2	15.2	93	1025.7	0	0	9	26	1	6	10	0	-
13	13.8	12.8	14.8	93	1028.8	2	0	9	00	0	7	11	0	-
14	13.6	11.6	13.7	88	1028.8	1	0	9	13	1	7	03	0	-
15	14.2	13.2	15.2	93	1026.0	2	1	3	12	2	6	10	4	-
16	12.8	12.2	14.2	95	1024.6	0	0	9	10	2	6	10	0	-
17	15.4	13.1	15.1	86	1021.4	0	0	9	12	1	7	02	0	-
18	18.1	12.8	14.8	71	1016.7	8	8	6	27	3	7	03	1	-
19	10.6	9.9	12.2	95	1019.7	5	0	9	00	0	7	03	1	-
20	17.0	15.4	17.5	91	1012.3	7	7	9	07	2	7	01	9	-
21	13.2	6.8	9.9	65	1020.1	5	3	5	30	3	7	01	2	-
22	10.9	6.7	9.8	75	1026.2	0	0	9	30	3	8	02	0	-
23	9.2	7.4	10.3	89	1026.0	1	0	9	26	3	7	03	0	-
24	9.2	9.0	11.5	99	1019.3	0	0	9	25	1	6	10	4	-
25	12.4	11.4	13.5	94	1016.9	5	5	4	27	2	6	10	1	-
26	10.0	5.5	9.0	73	1024.1	1	1	9	10	3	8	01	1	-
27	9.4	7.3	10.2	86	1022.7	0	0	9	12	1	8	02	0	-
28	10.8	7.5	10.4	81	1018.3	0	0	9	10	1	8	02	0	-
29	11.0	8.9	11.4	87	1017.2	2	1	9	12	1	7	01	0	-
30	13.2	11.2	13.3	87	1013.9	7	7	9	00	0	6	10	2	-
31	13.7	12.9	14.9	94	1013.2	8	4	6	27	2	5	60	2	0.0

Godz. 13

DNI	TEMPERATURA POWIETRZA T	TEMPERATURA PUNKTU ROSY T_d	PRĘŻNOŚĆ PARY WODNEJ e	WILGOTNOŚĆ WZGLĘDNA U	CIŚNIENIE ATMOSFERYCZNE P_o	ZACHMURZENIE N	N_h	h	WIATR dd	v	WIDZIALNOŚĆ V	POGODA ww	W	OPAD R
1	23.0	14.3	16.3	59	1021.0	2	2	6	10	2	8	01	1	-
2	27.6	11.2	13.3	36	1015.1	4	3	6	14	3	7	03	0	-
3	26.8	15.2	17.2	49	1012.3	3	1	9	20	2	7	02	0	-
4	24.4	16.7	19.0	62	1010.7	3	3	5	24	5	6	05	8	0.0
5	20.2	13.9	15.9	67	1012.5	8	4	5	27	3	7	60	2	0.0
6	28.0	15.8	17.9	47	1014.3	1	0	9	23	7	8	02	0	-
7	20.2	15.0	17.0	72	1015.0	7	4	4	24	5	7	03	6	0.1
8	17.7	9.0	11.5	57	1019.2	7	7	4	29	5	8	25	1	0.0
9	20.3	9.7	12.0	51	1025.3	4	4	5	30	3	8	03	0	-
10	24.8	11.6	13.7	43	1022.5	2	1	9	25	5	7	01	0	-
11	23.2	17.4	19.8	70	1023.4	7	7	9	06	3	7	03	2	-
12	21.9	14.7	16.7	63	1026.6	2	1	6	06	4	8	02	0	-
13	23.0	14.7	16.7	59	1028.3	6	2	5	08	2	8	02	1	-
14	23.4	13.0	15.0	52	1027.7	2	2	6	09	1	8	03	0	-
15	25.0	9.9	12.2	39	1025.6	3	1	5	09	3	8	02	0	-
16	25.6	14.8	16.8	51	1022.9	0	0	9	06	2	8	02	0	-
17	27.8	11.4	13.5	37	1019.5	0	0	9	21	5	8	02	0	-
18	23.5	18.2	20.9	72	1018.5	4	3	5	05	3	6	10	8	0.3
19	24.6	13.3	15.3	49	1017.8	5	0	9	26	2	8	02	2	-
20	19.8	14.5	16.5	71	1013.8	7	1	4	35	2	6	10	9	3.6
21	17.8	3.2	7.7	38	1021.3	3	3	5	34	6	8	01	1	-
22	16.6	4.6	8.5	45	1026.5	3	3	5	32	4	8	03	0	-
23	18.8	7.1	10.1	47	1025.5	0	0	9	27	3	8	01	1	-
24	22.2	2.8	7.5	28	1016.6	2	0	9	33	2	7	02	0	-
25	21.7	10.0	12.3	47	1018.2	2	2	5	03	2	8	03	1	-
26	20.2	6.2	9.5	40	1023.8	2	0	9	06	2	8	03	0	-
27	22.2	3.6	7.9	30	1021.9	0	0	9	14	4	8	02	0	-
28	24.4	9.9	12.2	40	1017.0	0	0	9	03	2	8	02	0	-
29	24.2	11.3	13.4	44	1016.4	0	0	9	03	4	8	02	0	-
30	22.4	10.9	13.0	48	1012.2	8	2	6	27	3	8	03	1	-
31	16.2	14.3	16.3	88	1015.5	8	8	4	33	3	6	25	6	2.6

Godz. 19

DNI	TEMPERATURA POWIETRZA T	TEMPERATURA PUNKTU ROSY T_d	PRĘŻNOŚĆ PARY WODNEJ e	WILGOTNOŚĆ WZGLĘDNA U	CIŚNIENIE ATMOSFERYCZNE P_o	ZACHMURZENIE N	N_h	h	WIATR dd	v	WIDZIALNOŚĆ V	POGODA ww	W	OPAD R
1	22.4	14.9	16.9	62	1018.5	0	0	9	07	2	8	02	0	-
2	24.0	15.2	17.3	58	1013.3	6	3	6	07	2	7	02	1	-
3	23.0	18.6	21.4	76	1011.0	3	1	9	36	2	7	02	1	-
4	19.4	17.1	19.5	87	1011.1	7	7	4	27	3	6	10	8	0.2
5	19.9	14.9	16.9	73	1014.4	8	8	5	25	4	8	02	6	0.0
6	27.6	14.9	16.9	46	1011.0	0	0	9	20	5	8	02	0	-
7	18.0	16.9	19.3	94	1011.8	8	6	3	23	5	6	61	6	0.2
8	15.8	10.1	12.4	69	1021.4	1	1	5	27	5	8	01	9	4.9
9	18.5	11.5	13.6	64	1024.8	2	1	6	23	2	8	01	0	-
10	23.0	15.4	17.5	62	1022.0	1	0	9	27	2	7	03	0	-
11	19.4	15.5	17.6	79	1023.0	7	2	5	01	2	7	02	2	-
12	17.1	11.2	13.3	68	1026.9	2	0	9	02	3	8	02	0	-
13	19.9	12.5	14.5	63	1027.3	2	0	9	04	4	8	01	1	-
14	20.2	14.7	16.7	71	1025.7	0	0	9	03	3	8	02	0	-
15	21.4	14.3	16.3	63	1023.5	2	0	9	06	4	8	02	0	-
16	22.4	15.8	17.9	66	1021.1	0	0	9	03	2	8	02	0	-
17	25.9	13.8	15.8	47	1017.0	1	0	9	23	1	8	03	0	-
18	18.8	12.1	14.1	65	1019.2	5	0	9	06	3	8	01	1	-
19	21.8	13.1	15.1	58	1015.5	8	8	9	30	1	6	05	2	-
20	17.7	14.0	16.0	78	1015.5	8	7	5	02	2	6	10	2	-
21	15.0	5.8	9.2	55	1022.8	2	2	6	36	3	8	01	0	-
22	16.1	5.6	9.1	50	1025.5	3	2	6	32	3	8	01	1	-
23	16.4	10.6	12.8	68	1022.2	0	0	9	03	1	8	02	0	-
24	17.2	10.9	13.0	67	1014.8	3	1	9	03	3	7	01	1	-
25	16.8	7.8	10.6	56	1019.5	1	1	7	05	5	8	02	0	-
26	18.0	9.7	12.0	58	1022.1	2	0	9	08	1	8	03	0	-
27	18.3	7.7	10.5	50	1019.5	0	0	9	12	3	8	02	0	-
28	18.9	10.7	12.9	59	1016.3	2	0	9	03	4	8	03	0	-
29	18.0	12.7	14.7	71	1015.6	3	0	9	03	2	8	02	0	-
30	18.0	12.4	14.4	69	1011.6	8	8	9	28	2	6	21	2	0.0
31	14.8	12.5	14.5	86	1015.9	6	4	4	25	4	8	01	8	0.3

Godz. 01

DNI	TEMPERATURA POWIETRZA T	TEMPERATURA PUNKTU ROSY T_d	PRĘŻNOŚĆ PARY WODNEJ e	WILGOTNOŚĆ WZGLĘDNA U	CIŚNIENIE ATMOSFERYCZNE P_o	ZACHMURZENIE N	N_h	h	WIATR dd	v	WIDZIALNOŚĆ V	POGODA ww	W	OPAD R
1	12.4	10.4	12.6	88	1019.5	0	0	9	21	2	7	01	1	-
2	12.2	11.8	13.9	98	1020.7	0	0	9	00	0	6	10	0	-
3	17.0	14.0	16.0	83	1017.4	8	8	5	18	3	7	02	8	2.2
4	15.6	13.7	15.7	89	1014.4	0	0	9	14	3	7	02	0	-
5	15.3	13.8	15.8	91	1013.1	6	6	5	16	2	7	02	9	0.3
6	17.3	15.4	17.5	89	1018.1	0	0	9	21	3	6	10	0	-
7	18.6	17.0	19.4	91	1019.0	0	0	9	18	4	7	02	0	-
8	21.2	16.9	19.3	76	1011.9	1	1	7	30	6	6	10	1	-
9	10.3	8.2	10.9	87	1020.2	3	2	7	25	3	7	02	0	-
10	7.8	7.1	10.1	94	1026.5	0	0	9	00	0	7	02	0	-
11	8.6	8.0	10.7	94	1025.5	0	0	9	18	1	7	02	0	-
12	14.8	13.1	15.1	90	1021.2	8	8	5	21	2	6	10	1	-
13	11.0	10.4	12.6	95	1023.1	2	2	6	31	1	7	11	0	-
14	11.2	9.0	11.5	86	1025.1	2	0	9	34	2	7	02	0	-
15	15.4	13.1	15.1	86	1022.8	7	7	7	36	3	7	02	2	-
16	12.7	11.9	13.9	94	1020.5	0	0	9	35	2	7	01	1	-
17	14.6	14.0	16.0	95	1019.2	0	0	9	34	2	7	02	0	-
18	13.6	12.8	14.8	94	1018.4	0	0	9	04	1	7	02	0	-
19	16.8	15.0	17.0	89	1016.4	5	3	7	34	2	7	03	1	-
20	10.2	9.5	11.9	95	1016.6	2	0	9	00	0	7	01	1	-
21	15.2	13.9	15.9	92	1012.2	5	5	5	31	5	6	10	9	1.5
22	6.9	5.8	9.2	92	1020.3	0	0	9	27	2	7	02	1	-
23	6.0	5.3	8.9	96	1024.1	4	4	9	29	1	7	03	1	-
24	8.6	6.2	9.5	85	1021.7	0	0	9	22	3	7	02	0	-
25	9.6	7.4	10.3	87	1011.3	2	0	9	29	1	7	03	0	-
26	5.2	4.5	8.4	95	1020.7	1	1	9	31	1	7	03	0	-
27	6.1	5.3	8.9	95	1024.3	5	5	5	00	0	7	03	1	-
28	5.6	4.9	8.7	95	1022.2	0	0	9	00	0	7	02	0	-
29	6.8	6.4	9.6	97	1018.6	0	0	9	03	1	7	01	0	-
30	9.0	8.1	10.8	94	1015.1	0	0	9	09	1	7	02	1	-
31	8.1	7.4	10.3	94	1012.3	0	0	9	05	1	6	10	0	-

Godz. 07

DNI	TEMPERATURA POWIETRZA T	TEMPERATURA PUNKTU ROSY T_d	PRĘŻNOŚĆ PARY WODNEJ e	WILGOTNOŚĆ WZGLĘDNA U	CIŚNIENIE ATMOSFERYCZNE P_o	ZACHMURZENIE N	N_h	h	WIATR dd	v	WIDZIALNOŚĆ V	POGODA ww	W	OPAD R
1	16.4	13.1	15.1	80	1019.8	0	0	9	28	2	7	01	1	-
2	17.0	14.2	16.2	84	1019.7	2	1	6	00	0	6	10	0	-
3	17.8	14.1	16.1	78	1016.9	3	2	9	00	0	7	01	1	-
4	18.2	15.3	17.4	83	1013.2	5	0	9	16	3	7	02	1	-
5	16.8	15.2	17.2	91	1014.6	2	1	9	20	3	7	01	1	-
6	19.8	17.2	19.6	85	1020.6	3	2	9	20	1	6	10	1	-
7	20.0	18.2	20.9	90	1018.6	0	0	9	17	4	6	10	0	-
8	16.3	13.3	15.3	82	1017.1	7	7	3	27	5	7	03	6	0.2
9	12.4	9.9	12.2	84	1021.1	2	1	4	28	5	7	03	1	-
10	12.8	10.1	12.4	84	1027.5	1	1	9	31	1	6	10	0	-
11	14.3	11.1	13.2	81	1024.8	0	0	9	18	1	7	02	0	-
12	16.3	15.2	17.3	94	1021.1	7	3	5	05	2	5	29	8	1.3
13	14.8	13.6	15.6	93	1023.8	7	3	4	35	1	7	03	8	0.1
14	12.4	10.1	12.4	86	1024.8	5	4	6	36	1	7	03	1	-
15	14.7	12.7	14.7	88	1022.2	1	0	9	34	3	7	02	1	-
16	14.7	12.7	14.7	88	1020.2	6	6	9	34	2	7	03	1	-
17	17.8	13.9	15.9	78	1019.2	0	0	9	34	1	7	02	0	-
18	18.9	15.3	17.4	79	1017.8	0	0	9	00	0	6	10	0	-
19	15.8	13.9	15.9	88	1017.0	2	2	7	33	2	6	10	1	-
20	15.0	12.7	14.7	86	1014.9	6	6	9	12	1	7	01	1	-
21	14.8	12.9	14.9	89	1015.0	7	3	5	30	5	6	10	1	-
22	10.1	8.2	10.9	88	1021.4	1	1	9	25	2	7	02	0	-
23	10.4	6.1	9.4	74	1023.7	3	3	9	22	1	7	01	0	-
24	11.1	7.1	10.1	76	1019.2	1	0	9	25	4	7	02	0	-
25	12.3	10.3	12.5	88	1011.9	7	4	5	33	3	6	10	1	-
26	8.3	6.1	9.4	85	1022.3	1	0	9	33	1	7	02	1	-
27	10.5	6.7	9.8	77	1023.8	7	7	9	26	1	7	02	2	-
28	8.3	7.5	10.4	94	1021.0	3	3	9	00	0	6	10	0	-
29	11.6	10.1	12.4	91	1017.9	3	0	9	15	1	6	10	0	-
30	12.2	10.1	12.4	87	1014.2	2	1	9	00	0	7	02	0	-
31	12.8	10.4	12.6	85	1011.8	4	3	9	00	0	6	10	0	-

Godz. 13

1	22.7	14.6	16.6	60	1020.2	3	2	6	27	3	8	02	0	-
2	25.1	14.9	16.9	53	1017.6	4	3	6	27	5	8	03	0	-
3	25.3	13.6	15.6	48	1015.8	3	2	6	12	2	8	02	1	-
4	26.6	17.7	20.3	58	1011.8	6	1	6	20	3	7	03	1	-
5	25.3	16.8	19.1	59	1014.8	4	4	6	18	3	7	05	0	-
6	26.2	15.8	18.0	53	1020.4	5	2	6	22	2	8	03	1	-
7	28.5	17.4	19.9	51	1016.0	2	0	9	18	5	7	05	0	-
8	19.9	8.6	11.2	49	1017.9	3	2	6	26	7	7	01	1	-
9	15.4	12.3	14.3	81	1022.2	6	4	6	31	4	8	25	1	0.6
10	18.2	8.1	10.8	52	1025.9	6	6	5	32	4	8	03	1	-
11	23.1	12.6	14.6	52	1022.3	0	0	9	24	3	7	01	0	-
12	20.7	15.7	17.8	74	1021.7	5	3	5	33	3	8	03	1	-
13	19.4	12.3	14.3	64	1023.4	4	4	5	32	4	8	03	1	-
14	19.3	9.8	12.1	54	1023.9	4	3	5	02	4	8	01	1	-
15	21.2	13.2	15.2	61	1020.8	4	3	6	35	3	8	01	1	-
16	23.6	15.4	17.5	60	1018.0	3	1	5	36	3	8	01	1	-
17	26.7	14.6	16.6	48	1018.4	0	0	9	35	3	8	02	0	-
18	25.5	13.9	15.9	49	1016.3	2	2	6	00	0	8	02	0	-
19	21.9	10.0	12.3	47	1016.8	4	0	9	33	3	8	02	1	-
20	19.2	14.6	16.6	75	1013.1	8	8	9	17	2	8	60	2	0.0
21	18.2	8.1	10.8	52	1015.5	4	3	5	28	5	8	03	1	-
22	15.5	9.7	12.0	68	1021.6	4	4	5	34	4	8	25	1	0.6
23	16.4	5.6	9.1	49	1023.6	3	4	6	28	3	8	03	1	-
24	20.1	5.3	8.9	38	1015.1	1	0	9	25	6	8	03	0	-
25	15.8	6.5	9.7	54	1014.9	5	5	6	36	3	8	03	1	-
26	15.7	2.6	7.4	41	1023.2	4	4	6	33	2	8	03	0	-
27	18.5	5.8	9.2	43	1022.5	3	2	7	27	1	8	01	1	-
28	20.9	7.0	10.0	41	1019.6	1	1	7	03	1	8	02	0	-
29	21.6	8.2	10.9	43	1016.3	5	1	7	33	1	8	02	1	-
30	22.5	8.2	10.9	40	1012.7	2	2	7	05	2	8	02	0	-
31	23.6	10.0	12.3	42	1011.5	3	0	9	13	3	8	03	0	-

Godz. 19

1	19.4	16.4	18.6	82	1019.2	0	0	9	29	1	8	01	0	-
2	19.7	16.6	18.9	82	1017.4	7	6	4	19	2	8	80	1	0.0
3	20.8	16.5	18.8	76	1014.5	2	2	7	09	3	8	01	0	-
4	18.4	15.5	17.6	83	1012.5	6	4	5	23	3	7	02	9	17.0
5	21.8	17.6	20.1	77	1015.8	3	3	9	21	1	6	10	1	-
6	24.8	20.0	23.4	75	1018.9	2	0	9	16	2	7	01	1	-
7	24.2	18.4	21.2	71	1013.1	5	2	9	18	3	7	05	1	-
8	16.3	8.2	10.9	58	1018.4	1	0	9	26	2	7	01	1	-
9	14.6	10.6	12.8	77	1024.4	2	1	6	31	1	7	01	8	0.1
10	15.2	11.9	13.9	81	1025.3	3	0	9	00	0	8	03	1	-
11	19.3	15.6	17.7	78	1021.0	7	2	9	19	2	7	03	1	-
12	15.8	12.7	14.7	81	1021.8	2	1	6	33	2	7	01	1	-
13	16.3	10.7	12.9	70	1023.7	2	1	9	33	3	8	01	0	-
14	17.8	11.8	13.8	67	1022.7	7	7	6	35	2	8	02	1	-
15	19.0	13.1	15.1	69	1020.0	4	0	9	35	3	7	01	1	-
16	22.2	16.2	18.4	69	1017.9	2	1	6	33	2	7	01	1	-
17	23.0	14.0	16.0	57	1017.6	1	0	9	34	3	8	02	0	-
18	19.4	16.9	19.3	85	1015.6	5	2	5	00	0	7	03	1	-
19	17.8	11.8	13.8	67	1016.0	6	2	9	33	1	7	02	1	-
20	17.8	16.9	19.3	94	1010.3	8	8	4	14	3	6	95	6	3.4
21	14.3	8.0	10.7	65	1017.2	5	3	5	30	2	7	01	1	-
22	12.0	6.7	9.8	70	1022.4	5	3	9	29	2	7	01	1	-
23	13.2	8.4	11.0	73	1022.4	3	2	6	23	3	8	01	1	-
24	15.7	7.3	10.2	57	1012.5	2	0	9	24	3	7	02	0	-
25	12.2	4.6	8.5	60	1017.3	3	1	6	32	2	7	02	1	-
26	9.3	5.6	9.1	78	1023.3	1	0	9	32	2	8	02	0	-
27	11.6	8.2	10.9	80	1021.5	2	1	9	00	0	7	03	0	-
28	13.0	10.5	12.7	85	1018.4	0	0	9	00	0	7	02	0	-
29	14.7	11.5	13.6	80	1015.5	3	0	9	05	1	7	01	2	-
30	13.7	10.5	12.7	81	1011.9	1	1	9	36	1	7	01	0	-
31	15.3	13.2	15.2	87	1010.7	4	0	9	17	1	7	05	1	-

Godz. 01

DNI	TEMPERATURA POWIETRZA	TEMPERATURA PUNKTU ROSY	PRĘŻNOŚĆ PARY WODNEJ	WILGOTNOŚĆ WZGLĘDNA	CIŚNIENIE ATMOSFERYCZNE	ZACHMURZENIE			WIATR		WIDZIALNOŚĆ	POGODA		OPAD
	T	T_d	e	U	P_o	N	N_h	h	dd	v	V	ww	W	R
1	14.7	12.7	14.7	88	1019.9	3	3	5	22	1	7	01	0	-
2	14.8	12.6	14.6	87	1020.5	0	0	9	00	0	8	02	0	-
3	14.8	13.3	15.3	91	1017.7	0	0	9	00	0	7	02	0	-
4	15.7	13.6	15.6	87	1014.0	0	0	9	00	0	7	02	0	-
5	16.8	14.0	16.0	84	1013.6	4	4	5	24	1	7	17	0	-
6	17.6	15.8	17.9	89	1018.6	6	6	5	20	1	7	03	1	-
7	19.9	16.0	18.2	78	1018.3	0	0	9	18	2	7	02	0	-
8	17.1	16.6	18.9	97	1016.0	8	8	4	33	2	6	81	9	1.8
9	10.5	9.3	11.7	92	1021.4	0	0	9	26	2	8	02	0	-
10	10.1	9.7	12.0	97	1027.4	0	0	9	00	0	7	02	8	0.0
11	11.6	11.0	13.1	96	1025.5	0	0	9	00	0	7	02	0	-
12	17.4	15.6	17.7	89	1021.6	8	8	6	00	0	7	03	2	-
13	14.3	13.8	15.7	97	1024.5	8	8	5	33	1	7	03	1	-
14	9.9	9.0	11.5	94	1026.5	0	0	9	00	0	8	02	0	-
15	15.2	12.9	14.9	86	1024.5	7	7	9	01	1	8	02	2	-
16	12.7	12.1	14.1	95	1022.4	0	0	9	00	0	8	01	1	-
17	14.8	12.6	14.6	87	1020.9	0	0	9	36	1	7	02	0	-
18	14.4	13.2	15.2	93	1019.3	0	0	9	00	0	8	02	0	-
19	16.2	13.4	15.4	83	1018.2	0	0	9	34	1	7	02	1	-
20	13.1	12.5	14.5	96	1016.9	8	0	9	00	0	8	02	1	-
21	13.8	13.3	15.2	97	1014.2	0	0	9	29	1	6	10	1	-
22	8.2	7.3	10.2	94	1021.6	0	0	9	00	0	8	02	1	-
23	9.0	7.3	10.2	89	1025.3	7	7	9	00	0	8	02	1	-
24	8.9	7.4	10.3	90	1022.4	0	0	9	21	1	8	02	0	-
25	9.2	7.7	10.5	90	1013.0	0	0	9	00	0	8	02	0	-
26	4.7	3.6	7.9	93	1022.6	0	0	9	00	0	8	02	0	-
27	5.2	4.5	8.4	95	1025.0	0	0	9	00	0	3	44	0	-
28	7.6	6.8	9.9	94	1022.7	0	0	9	00	0	7	02	0	-
29	8.2	7.6	10.4	96	1019.3	0	0	9	00	0	4	10	0	-
30	9.2	8.1	10.8	93	1015.4	0	0	9	00	0	7	02	1	-
31	11.2	10.1	12.4	93	1012.9	0	0	9	00	0	7	01	1	-

Godz. 07

DNI	TEMPERATURA POWIETRZA	TEMPERATURA PUNKTU ROSY	PRĘŻNOŚĆ PARY WODNEJ	WILGOTNOŚĆ WZGLĘDNA	CIŚNIENIE ATMOSFERYCZNE	ZACHMURZENIE			WIATR		WIDZIALNOŚĆ	POGODA		OPAD
	T	T_d	e	U	P_o	N	N_h	h	dd	v	V	ww	W	R
1	15.7	15.2	17.2	96	1021.2	8	8	3	00	0	4	28	1	-
2	17.4	14.5	16.5	83	1019.9	1	1	9	00	0	7	01	0	-
3	17.3	14.3	16.3	82	1017.0	0	0	9	00	0	7	02	0	-
4	17.4	15.9	18.1	92	1013.2	4	0	9	00	0	7	01	1	-
5	17.8	15.6	18.0	88	1014.7	0	0	9	23	3	6	10	9	-
6	18.8	16.2	18.4	85	1021.1	1	0	9	23	1	7	02	1	-
7	23.0	16.8	19.1	68	1017.5	0	0	9	18	2	7	02	0	-
8	14.6	11.9	13.9	83	1019.5	7	0	9	27	4	8	01	8	3.0
9	12.5	10.4	12.6	87	1022.5	3	1	5	28	3	8	01	1	-
10	12.1	11.1	13.2	94	1028.2	0	0	9	00	0	7	28	4	-
11	14.8	11.0	13.1	78	1024.9	0	0	9	20	2	7	02	0	-
12	16.3	15.4	17.5	94	1023.5	8	8	6	00	0	6	95	2	0.6
13	15.8	14.7	16.7	94	1025.3	7	7	5	36	1	7	02	1	-
14	13.1	12.1	14.1	94	1026.9	5	5	4	33	2	7	01	4	-
15	15.4	13.5	15.5	89	1024.1	0	0	9	01	2	8	02	1	-
16	16.1	14.5	16.5	90	1022.1	0	0	9	36	1	8	02	0	-
17	17.1	15.2	17.3	89	1021.3	0	0	9	01	2	7	02	0	-
18	16.7	15.4	17.5	93	1018.9	0	0	9	00	0	8	02	0	-
19	15.1	13.1	15.1	88	1019.3	0	0	9	34	2	7	02	0	-
20	14.7	13.5	15.5	93	1015.3	8	8	5	16	1	7	61	8	0.7
21	13.7	12.3	14.3	92	1016.6	7	7	5	27	2	6	10	1	-
22	10.7	8.6	11.2	87	1023.2	5	5	5	26	1	8	03	1	-
23	10.3	8.6	11.2	89	1025.4	1	1	9	00	0	8	01	1	-
24	9.8	8.5	11.1	92	1020.2	0	0	9	22	2	8	02	0	-
25	12.7	10.9	13.0	89	1013.7	6	6	6	31	1	7	02	1	-
26	6.9	5.5	9.0	91	1024.6	1	0	9	01	1	8	02	0	-
27	9.3	6.8	9.9	84	1024.7	2	2	9	00	0	8	01	4	-
28	9.4	7.7	10.5	89	1021.8	0	0	9	00	0	7	02	0	-
29	9.6	8.5	11.1	93	1018.6	1	0	9	00	0	7	02	0	-
30	10.0	9.4	11.8	96	1014.7	0	0	9	00	0	7	02	0	-
31	11.4	10.4	12.6	94	1012.6	0	0	9	00	0	6	10	0	-

Godz. 13

DNI	TEMPERATURA POWIETRZA	TEMPERATURA PUNKTU ROSY	PRĘŻNOŚĆ PARY WODNEJ	WILGOTNOŚĆ WZGLĘDNA	CIŚNIENIE ATMOSFERYCZNE	ZACHMURZENIE			WIATR		WIDZIALNOŚĆ	POGODA		OPAD
	T	T_d	e	U	P_o	N	N_h	h	dd	v	V	ww	W	R
1	25.1	15.6	17.7	56	1020.9	2	2	5	32	3	8	03	1	-
2	26.4	13.5	15.5	45	1018.0	3	3	6	20	1	7	02	0	-
3	27.5	12.7	14.7	40	1015.6	2	2	6	16	2	7	03	0	-
4	26.8	16.8	19.1	54	1012.3	0	0	9	20	3	7	01	1	-
5	25.7	15.4	17.5	53	1015.0	1	1	6	23	3	7	02	0	-
6	27.5	16.0	18.2	50	1020.0	6	1	6	22	4	7	03	1	-
7	30.3	16.4	18.7	43	1014.6	6	0	9	22	6	7	03	1	-
8	19.5	8.4	11.0	49	1019.4	4	4	6	28	4	8	03	1	-
9	18.9	8.9	11.4	52	1023.3	7	7	5	29	5	8	03	1	-
10	21.1	11.1	13.2	53	1026.5	5	5	6	28	2	8	02	1	-
11	26.0	12.5	14.5	43	1022.7	2	1	6	23	3	7	03	0	-
12	22.1	15.2	17.3	65	1022.8	4	3	6	32	1	7	01	9	0.3
13	21.8	8.9	11.4	45	1025.2	0	0	9	02	6	8	02	1	-
14	20.1	12.7	14.7	63	1026.2	4	4	6	01	3	8	03	1	-
15	22.9	12.9	14.9	53	1022.6	4	3	6	04	3	8	01	1	-
16	23.9	13.7	15.7	53	1020.9	3	1	6	02	6	8	02	0	-
17	28.4	16.0	18.2	47	1020.0	1	1	6	01	2	8	02	0	-
18	28.0	16.0	18.2	49	1016.8	2	2	6	01	1	8	03	0	-
19	24.2	11.0	13.1	44	1017.9	6	0	9	32	2	8	03	1	-
20	22.8	17.4	19.9	72	1012.7	6	6	5	22	1	7	01	6	0.6
21	17.8	11.0	13.1	65	1017.0	6	3	5	28	3	8	02	2	-
22	19.4	8.0	10.7	48	1022.9	7	7	5	34	4	8	03	8	0.0
23	18.5	8.8	11.3	53	1024.6	3	2	5	30	2	8	03	0	-
24	21.2	7.5	10.4	41	1015.8	0	0	9	25	4	8	02	0	-
25	17.7	7.5	10.4	52	1016.5	7	7	5	35	5	7	03	2	-
26	18.3	5.8	9.2	44	1024.7	3	3	6	01	2	8	02	0	-
27	20.4	7.1	10.1	42	1023.3	2	1	6	28	1	8	03	0	-
28	22.3	8.0	10.7	40	1020.1	0	0	9	16	1	8	02	0	-
29	22.5	8.5	11.1	41	1016.9	6	0	9	15	2	7	02	1	-
30	24.1	9.5	11.9	40	1013.3	1	1	6	12	2	8	02	0	-
31	25.8	8.8	11.3	34	1011.7	1	0	9	19	2	7	03	0	-

Godz. 19

DNI	TEMPERATURA POWIETRZA	TEMPERATURA PUNKTU ROSY	PRĘŻNOŚĆ PARY WODNEJ	WILGOTNOŚĆ WZGLĘDNA	CIŚNIENIE ATMOSFERYCZNE	ZACHMURZENIE			WIATR		WIDZIALNOŚĆ	POGODA		OPAD
	T	T_d	e	U	P_o	N	N_h	h	dd	v	V	ww	W	R
1	20.9	14.8	16.8	68	1019.8	1	0	9	00	0	8	01	0	-
2	20.7	14.5	16.5	68	1017.2	1	1	9	10	1	7	02	0	-
3	22.7	13.2	15.2	55	1014.1	1	0	9	15	1	7	02	0	-
4	24.0	16.3	18.5	62	1011.6	3	1	6	22	2	6	05	0	-
5	22.9	15.7	17.8	63	1015.7	3	3	9	20	1	7	03	0	-
6	25.2	17.1	19.5	61	1018.6	1	0	9	18	2	7	02	1	-
7	26.8	17.5	20.0	57	1012.5	2	1	9	20	2	7	02	1	-
8	16.9	7.7	10.5	54	1020.2	2	2	6	33	5	8	01	0	-
9	16.2	11.1	13.2	71	1025.0	4	4	6	36	1	8	03	1	-
10	18.2	13.1	15.1	72	1025.5	2	1	6	00	0	8	02	1	-
11	21.9	14.9	16.9	64	1021.6	6	1	6	00	0	7	01	1	-
12	18.9	12.8	14.8	68	1023.5	6	2	5	34	2	7	03	1	-
13	16.3	9.4	11.8	64	1025.4	1	1	6	02	3	8	02	0	-
14	19.1	11.0	13.1	59	1024.3	7	7	6	02	2	8	03	1	-
15	18.8	13.8	15.8	73	1021.8	2	1	5	02	2	8	01	1	-
16	21.5	14.4	16.4	64	1019.9	0	0	9	01	3	8	01	0	-
17	22.3	15.3	17.4	64	1018.8	0	0	9	01	1	8	02	0	-
18	24.1	17.2	19.6	65	1015.5	3	2	6	00	0	7	01	8	0.2
19	18.8	11.9	13.9	64	1017.5	6	3	9	00	0	8	01	2	-
20	16.1	15.8	17.9	98	1011.2	6	0	9	25	3	7	29	8	12.8
21	14.5	6.2	9.5	57	1019.0	7	7	9	32	2	8	01	1	-
22	12.2	7.3	10.2	72	1024.0	7	3	6	29	2	8	02	2	-
23	14.2	8.0	10.7	66	1023.5	1	0	9	22	1	8	01	0	-
24	15.8	9.4	11.8	66	1013.5	1	0	9	25	1	8	01	0	-
25	12.9	7.0	10.0	68	1019.1	2	0	9	36	1	8	01	1	-
26	12.1	7.4	10.3	73	1024.4	1	0	9	00	0	8	01	1	-
27	13.9	9.2	11.6	73	1022.1	1	0	9	00	0	8	02	0	-
28	16.2	10.4	12.6	68	1018.7	0	0	9	00	0	7	02	0	-
29	16.4	13.6	15.6	83	1015.3	6	1	9	00	0	7	02	2	-
30	16.8	13.0	15.0	79	1012.5	0	0	9	00	0	7	01	0	-
31	19.8	12.6	14.6	63	1011.5	8	3	5	28	3	7	03	1	-

Godz. 01

DNI	TEMPERATURA POWIETRZA T	TEMPERATURA PUNKTU ROSY T_d	PRĘŻNOŚĆ PARY WODNEJ e	WILGOTNOŚĆ WZGLĘDNA U	CIŚNIENIE ATMOSFERYCZNE P_o	ZACHMURZENIE N	N_h	h	WIATR dd	v	WIDZIALNOŚĆ V	POGODA ww	W	OPAD R
1	15.7	13.6	15.6	87	1020.8	0	0	9	31	1	7	01	1	-
2	13.7	11.8	13.8	88	1019.8	0	0	9	00	0	7	02	0	-
3	15.0	12.3	14.3	84	1015.9	0	0	9	09	2	7	02	0	-
4	16.1	13.6	15.6	85	1012.2	3	0	9	00	0	7	02	0	-
5	14.8	13.6	15.6	93	1013.0	0	0	9	18	1	5	10	9	0.7
6	17.9	13.8	15.8	78	1018.1	3	3	9	21	2	7	03	1	-
7	21.9	15.4	17.5	66	1014.7	0	0	9	14	3	7	02	0	-
8	16.2	14.9	16.9	93	1016.6	3	3	4	23	4	7	03	9	7.5
9	10.5	9.7	12.0	95	1022.3	0	0	9	23	3	7	01	1	-
10	8.0	6.8	9.9	93	1027.3	0	0	9	00	0	7	02	0	-
11	14.4	10.4	12.6	77	1024.2	0	0	9	16	2	7	02	0	-
12	17.5	15.8	17.9	90	1022.8	6	6	9	34	2	7	01	2	-
13	10.8	8.4	11.0	85	1026.7	0	0	9	31	1	7	02	1	-
14	10.9	8.1	10.8	83	1028.2	0	0	9	35	1	7	02	0	-
15	12.6	11.5	13.6	94	1025.6	0	0	9	01	2	7	02	0	-
16	14.0	13.0	15.0	93	1024.0	0	0	9	02	2	7	02	1	-
17	14.2	11.4	13.5	83	1021.7	0	0	9	01	1	7	02	0	-
18	14.4	12.1	14.1	86	1019.2	0	0	9	22	1	7	02	0	-
19	16.5	11.8	13.8	74	1019.4	7	4	9	32	3	7	01	2	-
20	18.2	12.1	14.1	67	1015.2	8	5	6	13	2	7	02	2	-
21	14.3	12.9	14.9	92	1016.3	7	7	6	29	2	7	02	1	-
22	8.5	6.7	9.8	89	1023.3	0	0	9	24	2	7	01	1	-
23	9.1	8.0	10.7	93	1025.4	2	1	9	27	1	7	03	1	-
24	6.0	4.8	8.6	92	1022.4	0	0	9	22	1	7	02	0	-
25	10.0	8.2	10.9	89	1014.2	6	6	9	26	2	7	03	1	-
26	5.2	2.8	7.5	86	1023.4	0	0	9	01	1	7	02	0	-
27	4.1	2.1	7.1	86	1024.7	0	0	9	00	0	7	02	0	-
28	5.5	2.6	7.4	82	1021.7	0	0	9	08	1	7	02	0	-
29	10.0	5.1	8.8	72	1017.9	0	0	9	08	1	7	02	0	-
30	10.2	6.4	9.6	77	1015.3	0	0	9	36	1	7	02	1	-
31	13.1	9.4	11.8	78	1011.4	7	7	9	00	0	7	02	1	-

Godz. 07

DNI	TEMPERATURA POWIETRZA T	TEMPERATURA PUNKTU ROSY T_d	PRĘŻNOŚĆ PARY WODNEJ e	WILGOTNOŚĆ WZGLĘDNA U	CIŚNIENIE ATMOSFERYCZNE P_o	ZACHMURZENIE N	N_h	h	WIATR dd	v	WIDZIALNOŚĆ V	POGODA ww	W	OPAD R
1	17.1	13.9	15.9	81	1021.3	0	0	9	32	1	7	02	0	-
2	19.2	14.6	16.6	75	1018.7	7	5	5	11	1	6	10	1	-
3	18.3	12.8	14.8	71	1015.1	1	1	9	11	2	7	03	0	-
4	19.3	15.4	17.5	79	1011.5	3	0	9	00	0	6	10	1	-
5	16.9	15.2	17.2	90	1014.4	2	1	9	19	1	6	10	1	-
6	20.7	14.7	16.7	68	1019.5	1	0	9	19	1	7	03	0	-
7	23.1	16.2	18.4	65	1014.4	6	0	9	12	2	7	03	1	-
8	14.4	9.4	11.8	72	1020.3	0	0	9	24	3	8	01	0	-
9	11.8	10.0	12.3	89	1024.0	7	1	3	25	3	7	03	1	-
10	13.4	9.3	11.7	76	1027.2	3	3	9	12	2	7	02	0	-
11	16.7	11.1	13.2	69	1023.7	0	0	9	19	2	7	02	0	-
12	16.0	14.5	16.5	91	1024.0	3	3	4	33	2	6	10	6	1.0
13	14.2	13.4	15.4	94	1027.1	8	8	6	01	3	6	10	1	-
14	14.4	10.6	12.8	78	1028.1	0	0	9	36	3	7	01	0	-
15	16.2	13.2	15.2	82	1025.7	2	0	9	01	1	7	03	0	-
16	15.2	14.2	16.2	93	1023.9	2	2	5	03	2	6	10	0	-
17	16.2	13.4	15.4	83	1021.6	0	0	9	04	2	7	02	0	-
18	20.1	14.6	16.6	70	1018.5	7	1	9	15	2	6	10	0	-
19	15.0	11.9	13.9	82	1019.8	3	0	9	00	0	7	02	1	-
20	17.4	16.6	18.9	95	1012.9	8	8	5	13	3	5	80	9	1.0
21	14.7	11.8	13.8	82	1017.8	7	7	6	29	2	7	02	2	-
22	9.1	6.8	9.9	85	1024.7	2	2	6	28	1	8	01	0	-
23	9.6	7.8	10.6	89	1025.7	1	0	9	25	1	7	03	0	-
24	10.2	7.3	10.2	83	1019.9	0	0	9	24	1	6	10	0	-
25	11.1	9.9	12.2	92	1015.3	5	5	9	27	3	6	10	1	-
26	9.4	5.0	8.7	74	1024.8	0	0	9	00	0	7	02	0	-
27	9.8	6.2	9.5	79	1024.5	0	0	9	10	1	6	10	0	-
28	11.9	4.8	8.6	61	1020.5	0	0	9	11	2	7	02	0	-
29	13.5	6.5	9.7	62	1017.2	4	0	9	08	2	7	01	1	-
30	11.2	9.3	11.7	89	1014.5	0	0	9	00	0	6	10	0	-
31	15.7	10.7	12.9	72	1010.9	7	7	9	18	1	6	10	6	0.2

Godz. 13

DNI	TEMPERATURA POWIETRZA T	TEMPERATURA PUNKTU ROSY T_d	PRĘŻNOŚĆ PARY WODNEJ e	WILGOTNOŚĆ WZGLĘDNA U	CIŚNIENIE ATMOSFERYCZNE P_o	ZACHMURZENIE N	N_h	h	WIATR dd	v	WIDZIALNOŚĆ V	POGODA ww	W	OPAD R
1	24.2	12.7	14.7	49	1020.9	4	4	6	31	2	7	03	0	-
2	27.8	11.6	13.7	37	1017.1	4	4	6	08	3	8	01	1	-
3	26.8	11.5	13.6	38	1013.8	7	5	7	17	3	7	03	1	-
4	26.6	16.4	18.6	54	1010.8	3	3	6	24	2	7	05	0	-
5	25.1	15.2	17.3	55	1013.8	5	4	6	23	5	7	02	1	-
6	28.2	15.1	17.1	45	1018.3	1	0	9	19	4	8	01	0	-
7	29.3	18.0	20.7	51	1013.8	7	7	9	25	4	7	03	2	-
8	19.1	9.0	11.5	51	1019.6	7	7	5	23	9	8	03	1	-
9	19.1	8.0	10.7	49	1024.7	5	5	6	24	5	8	02	2	-
10	23.3	9.8	12.1	43	1025.3	4	2	5	17	3	7	03	1	-
11	27.6	11.9	13.9	37	1021.8	4	3	7	22	3	7	03	1	-
12	22.6	11.2	13.3	48	1024.0	2	2	6	32	3	7	03	0	-
13	21.7	7.5	10.4	40	1027.1	1	1	5	03	6	8	01	1	-
14	23.5	11.3	13.4	46	1026.4	5	5	6	01	5	8	02	1	-
15	22.9	10.3	12.5	45	1024.1	5	4	6	01	3	7	03	1	-
16	25.1	10.3	12.5	40	1022.3	1	1	6	36	4	8	02	0	-
17	28.0	14.0	16.0	42	1020.3	1	1	5	05	2	8	02	0	-
18	29.0	14.0	16.0	40	1016.4	7	4	6	22	3	7	03	1	-
19	23.3	10.1	12.4	44	1018.4	7	0	9	24	1	7	02	1	-
20	22.8	18.4	21.1	75	1011.2	7	7	5	24	1	6	10	8	0.8
21	17.9	6.7	9.8	48	1018.4	4	3	6	23	4	7	02	1	-
22	17.9	7.7	10.5	52	1024.6	7	7	5	27	6	8	02	8	0.0
23	18.1	7.0	10.0	48	1025.2	3	3	6	34	3	7	03	0	-
24	22.3	3.4	7.8	29	1016.0	1	0	9	24	3	8	01	0	-
25	19.9	7.0	10.0	43	1017.4	4	3	6	36	3	7	02	1	-
26	18.2	3.2	7.7	37	1025.1	3	3	6	10	4	8	02	0	-
27	20.7	3.4	7.8	32	1023.1	0	0	9	06	2	7	02	0	-
28	23.5	3.2	7.7	27	1018.9	0	0	9	18	2	8	02	0	-
29	24.7	7.4	10.3	33	1015.3	5	0	9	14	2	7	02	1	-
30	24.2	8.2	10.9	36	1012.5	2	1	9	26	1	7	01	1	-
31	21.2	12.2	14.2	58	1012.2	8	8	6	30	4	7	02	6	0.0

Godz. 19

DNI	TEMPERATURA POWIETRZA T	TEMPERATURA PUNKTU ROSY T_d	PRĘŻNOŚĆ PARY WODNEJ e	WILGOTNOŚĆ WZGLĘDNA U	CIŚNIENIE ATMOSFERYCZNE P_o	ZACHMURZENIE N	N_h	h	WIATR dd	v	WIDZIALNOŚĆ V	POGODA ww	W	OPAD R
1	24.0	13.5	15.5	52	1019.2	0	0	9	32	1	7	01	1	-
2	24.4	11.9	13.9	45	1015.2	1	0	9	12	2	7	03	0	-
3	24.0	13.5	15.5	52	1012.1	2	0	9	14	1	7	01	8	0.0
4	21.5	19.2	22.2	87	1010.8	4	1	9	00	0	6	10	9	6.3
5	22.9	14.8	16.8	60	1015.3	7	7	9	24	2	7	02	2	-
6	28.0	16.0	18.2	49	1015.9	0	0	9	13	2	7	02	0	-
7	23.1	17.0	19.4	69	1013.3	8	8	5	24	6	7	80	2	0.0
8	13.1	10.5	12.7	84	1021.0	7	7	5	23	3	7	25	2	0.2
9	17.4	9.8	12.1	61	1025.8	2	2	6	31	1	8	01	1	-
10	22.1	10.5	12.7	47	1023.9	0	0	9	16	1	7	02	0	-
11	24.7	16.4	18.7	51	1021.0	7	7	9	33	1	7	03	1	-
12	20.8	9.0	11.5	47	1024.5	4	3	6	35	1	7	01	1	-
13	18.7	8.6	11.2	51	1027.0	1	0	9	01	3	8	03	0	-
14	20.8	10.9	13.0	53	1024.7	0	0	9	04	3	7	01	1	-
15	21.5	13.6	15.6	60	1022.4	5	1	6	35	4	7	01	2	-
16	23.9	12.4	14.4	48	1021.5	0	0	9	01	2	8	02	0	-
17	25.7	13.9	15.9	48	1018.4	0	0	9	16	1	7	01	0	-
18	25.3	13.8	15.8	49	1016.4	6	3	9	31	2	7	01	2	-
19	22.1	10.0	12.3	47	1016.4	7	0	9	33	2	7	02	2	-
20	16.8	14.6	16.6	87	1014.2	3	0	9	29	1	6	10	9	6.2
21	14.2	4.8	8.6	53	1020.7	2	1	6	28	2	7	01	1	-
22	14.4	7.5	10.4	63	1024.8	5	3	6	31	2	8	03	1	-
23	17.7	8.2	10.9	53	1022.6	0	0	9	24	1	7	02	0	-
24	18.9	4.3	8.3	39	1013.9	7	1	9	30	2	8	03	1	-
25	15.4	7.8	10.6	61	1019.8	4	0	9	04	5	7	01	1	-
26	15.5	4.4	8.4	47	1024.1	4	0	9	10	2	8	02	0	-
27	18.0	3.9	8.1	39	1021.4	2	0	9	10	3	7	03	0	-
28	20.0	8.0	10.7	46	1017.5	0	0	9	09	2	8	02	0	-
29	20.7	7.8	10.6	43	1014.6	5	2	9	36	2	7	01	1	-
30	19.8	9.2	11.6	50	1011.1	2	1	9	01	1	7	01	0	-
31	14.0	13.0	15.0	93	1015.0	8	6	4	30	3	6	61	2	0.5

Godz. 01

DNI	TEMPERATURA POWIETRZA	TEMPERATURA PUNKTU ROSY	PRĘŻNOŚĆ PARY WODNEJ	WILGOTNOŚĆ WZGLĘDNA	CIŚNIENIE ATMOSFERYCZNE	ZACHMURZENIE			WIATR		WIDZIALNOŚĆ	POGODA		OPAD
	T	T_d	e	U	P_o	N	N_h	h	dd	v	V	ww	W	R
1	14.5	13.7	15.7	94	1021.4	0	0	9	30	2	6	10	0	-
2	17.5	13.1	15.1	75	1018.5	0	0	9	00	0	6	05	0	-
3	19.6	13.0	15.0	66	1013.5	0	0	9	10	2	6	05	1	-
4	17.2	16.3	18.5	94	1012.1	7	7	5	30	2	5	13	9	5.5
5	15.3	14.8	16.8	97	1013.2	0	0	9	00	0	5	10	1	-
6	17.3	14.1	16.1	81	1017.2	0	0	9	00	0	6	10	1	-
7	22.6	16.2	18.4	67	1012.2	0	0	9	15	2	7	02	0	-
8	12.7	9.8	12.1	82	1018.6	0	0	9	24	3	6	10	8	0.9
9	11.0	9.8	12.1	92	1024.1	1	0	9	23	1	6	10	0	-
10	13.2	8.8	11.3	75	1025.8	7	4	5	23	1	7	03	1	-
11	18.0	13.7	15.7	77	1022.3	0	0	9	00	0	6	05	0	-
12	15.2	13.5	15.5	90	1023.3	0	0	9	34	5	6	10	8	0.0
13	11.0	9.2	11.6	88	1027.9	1	0	9	33	2	7	02	0	-
14	14.8	8.2	10.9	65	1027.9	0	0	9	02	1	7	02	0	-
15	15.0	12.7	14.7	86	1025.1	0	0	9	36	2	7	02	0	-
16	14.8	11.0	13.1	78	1023.7	1	0	9	36	1	7	02	1	-
17	16.8	11.1	13.2	68	1020.9	0	0	9	00	0	7	02	0	-
18	18.9	12.1	14.1	64	1017.7	0	0	9	00	0	7	02	0	-
19	14.6	11.9	13.9	83	1020.0	5	5	9	35	1	6	10	2	-
20	18.5	15.7	17.8	84	1013.8	8	8	5	24	1	6	13	8	0.0
21	15.2	12.1	14.1	81	1017.8	8	8	5	31	1	6	10	8	0.1
22	10.2	5.0	8.7	70	1024.8	0	0	9	28	2	7	02	1	-
23	8.9	5.5	9.0	79	1026.0	0	0	9	00	0	6	10	0	-
24	10.4	7.3	10.2	82	1021.8	0	0	9	00	0	6	10	0	-
25	12.2	8.5	11.1	78	1015.4	0	0	9	32	2	6	10	1	-
26	12.8	6.1	9.4	63	1021.7	7	7	9	10	4	6	05	1	-
27	11.2	1.9	7.0	52	1023.5	0	0	9	09	2	7	02	0	-
28	12.3	3.9	8.1	57	1019.9	0	0	9	08	1	7	02	0	-
29	15.6	8.0	10.7	60	1016.7	0	0	9	00	0	7	02	1	-
30	13.6	8.1	10.8	69	1015.4	0	0	9	01	1	6	05	0	-
31	15.0	12.7	14.7	85	1012.4	5	0	9	30	1	6	10	2	-

Godz. 07

DNI	TEMPERATURA POWIETRZA	TEMPERATURA PUNKTU ROSY	PRĘŻNOŚĆ PARY WODNEJ	WILGOTNOŚĆ WZGLĘDNA	CIŚNIENIE ATMOSFERYCZNE	ZACHMURZENIE			WIATR		WIDZIALNOŚĆ	POGODA		OPAD
	T	T_d	e	U	P_o	N	N_h	h	dd	v	V	ww	W	R
1	16.0	14.5	16.5	91	1021.6	0	0	9	30	1	6	10	0	-
2	17.6	13.3	15.3	76	1017.0	0	0	9	00	0	6	10	0	-
3	18.6	15.5	17.6	82	1013.5	1	1	9	09	1	6	10	0	-
4	17.0	15.8	17.9	93	1012.5	8	8	4	24	2	5	95	2	1.4
5	15.8	15.5	17.6	98	1012.2	8	8	9	24	1	5	10	1	-
6	17.0	14.4	16.4	85	1017.7	1	0	9	00	0	6	10	0	-
7	20.8	18.0	20.7	85	1013.5	8	4	5	16	1	6	10	1	-
8	13.0	9.4	11.8	79	1020.1	0	0	9	23	3	6	10	0	-
9	11.9	10.3	12.5	90	1025.6	1	0	9	23	1	6	10	1	-
10	12.6	10.6	12.8	86	1025.2	3	1	9	20	1	6	10	1	-
11	16.0	13.0	15.0	82	1022.9	3	0	9	00	0	6	10	0	-
12	14.4	12.7	14.7	90	1025.4	0	0	9	32	3	6	10	0	-
13	12.0	11.4	13.5	96	1028.1	5	0	9	33	2	6	10	1	-
14	14.4	10.1	12.4	76	1028.3	1	0	9	03	1	7	02	0	-
15	14.3	12.1	14.1	87	1025.4	1	0	9	02	2	6	10	0	-
16	14.6	13.4	15.4	93	1023.8	1	0	9	02	1	6	10	0	-
17	16.7	13.6	15.6	82	1021.5	0	0	9	00	0	7	02	0	-
18	16.0	12.7	14.7	80	1017.5	7	0	9	15	1	6	10	1	-
19	15.4	11.6	13.7	79	1019.8	8	8	6	35	1	6	10	2	-
20	17.4	16.8	19.1	96	1013.0	8	8	9	00	0	4	10	2	-
21	13.0	7.4	10.3	69	1020.1	7	7	5	30	4	6	10	1	-
22	9.4	6.2	9.5	81	1025.9	0	0	9	26	1	6	10	0	-
23	8.0	7.6	10.4	97	1026.0	2	0	9	00	0	6	10	0	-
24	9.0	5.8	9.2	81	1019.6	3	0	9	18	1	6	10	0	-
25	11.2	8.4	11.0	84	1016.8	0	0	9	32	1	6	10	0	-
26	10.6	7.1	10.1	79	1023.5	3	3	9	09	3	7	02	1	-
27	11.2	3.4	7.8	59	1023.3	0	0	9	09	2	8	02	0	-
28	10.4	5.6	9.1	73	1019.0	0	0	9	09	2	7	02	0	-
29	14.4	11.0	13.1	80	1016.8	3	0	9	06	2	7	03	0	-
30	13.6	7.7	10.5	68	1014.3	7	6	6	09	1	6	05	1	-
31	12.4	12.0	14.0	98	1012.8	8	8	4	30	3	4	81	1	1.3

Godz. 13

1	24.6	11.5	13.6	43	1020.5	3	3	5	30	1	7	05	0	-
2	28.0	13.2	15.2	40	1015.3	5	4	6	11	2	6	05	1	-
3	26.6	16.7	19.0	54	1012.7	2	2	9	16	2	6	05	0	-
4	22.5	17.9	20.5	75	1011.8	7	4	5	20	2	6	05	9	0.0
5	21.9	15.2	17.3	66	1013.4	7	2	5	18	4	6	05	2	-
6	29.1	14.1	16.1	40	1015.7	1	0	9	19	4	7	01	0	-
7	20.5	16.4	18.6	77	1015.0	8	8	9	28	1	6	10	2	-
8	19.5	8.1	10.8	48	1020.0	4	4	6	23	5	7	01	1	-
9	18.2	8.1	10.8	52	1026.1	5	5	5	25	2	7	03	1	-
10	24.7	10.7	12.9	42	1023.2	1	0	9	20	2	7	05	0	-
11	25.2	13.7	15.7	49	1022.1	7	7	9	00	0	6	05	1	-
12	22.0	11.8	13.8	52	1026.4	4	4	6	28	3	7	03	0	-
13	20.8	11.9	13.9	57	1027.8	6	5	5	07	1	8	02	2	-
14	23.0	9.4	11.8	42	1027.3	1	1	7	33	2	8	02	0	-
15	23.2	7.8	10.6	37	1025.1	5	1	6	09	4	8	03	1	-
16	24.2	13.4	15.4	51	1021.8	2	2	5	12	3	7	02	0	-
17	27.0	11.4	13.5	38	1019.6	0	0	9	10	3	7	02	0	-
18	24.5	12.8	14.8	48	1018.0	7	3	9	31	4	6	05	2	-
19	23.6	12.6	14.6	50	1018.0	7	0	9	15	2	7	02	2	-
20	19.2	14.0	16.0	72	1014.0	8	8	9	30	3	6	05	2	-
21	16.5	4.1	8.2	44	1021.3	6	4	5	30	4	8	03	2	-
22	17.2	3.9	8.1	42	1026.7	5	5	6	29	4	7	02	1	-
23	19.4	7.5	10.4	46	1025.4	1	0	9	22	2	7	01	0	-
24	23.5	5.1	8.8	30	1016.7	3	0	9	30	2	6	05	0	-
25	20.5	7.0	10.0	41	1017.8	4	4	5	33	3	6	05	1	-
26	20.3	5.3	8.9	38	1023.6	3	2	6	11	4	8	03	0	-
27	22.9	1.7	6.9	25	1021.3	0	0	9	11	5	8	02	0	-
28	25.6	4.8	8.6	26	1016.6	0	0	9	12	3	7	05	0	-
29	25.6	7.3	10.2	31	1015.6	1	0	9	11	3	7	02	0	-
30	25.1	7.4	10.3	32	1012.3	5	1	9	14	3	7	05	1	-
31	15.5	13.6	15.6	89	1015.2	8	5	5	27	3	4	10	8	3.5

Godz. 19

1	24.2	11.3	13.4	44	1018.2	0	0	9	00	0	6	05	0	-
2	22.6	15.2	17.2	62	1013.4	3	3	5	34	2	6	05	9	0.0
3	26.3	13.9	15.9	46	1011.1	6	6	6	21	1	6	17	1	-
4	19.2	15.1	17.1	78	1011.4	6	3	9	28	2	6	10	9	6.7
5	21.4	14.1	16.1	63	1015.2	8	8	9	22	1	7	02	2	-
6	28.0	14.8	16.8	45	1012.8	0	0	9	15	2	7	02	0	-
7	17.4	17.1	19.5	98	1013.8	8	5	3	28	1	6	61	6	19.0
8	14.3	10.6	12.8	79	1022.5	1	0	9	23	2	7	01	8	1.3
9	18.6	8.6	11.2	52	1025.3	1	1	9	00	0	7	01	1	-
10	24.8	11.4	13.5	43	1022.2	0	0	9	00	0	6	05	0	-
11	22.3	16.7	19.0	71	1022.1	8	8	9	31	3	6	10	2	-
12	19.6	6.8	9.9	44	1026.1	2	0	9	33	3	8	02	0	-
13	20.6	10.4	12.6	52	1026.4	3	1	9	34	3	7	01	1	-
14	21.6	11.3	13.4	52	1025.0	1	1	7	36	2	8	01	0	-
15	22.6	12.1	14.1	52	1023.1	8	0	9	09	2	8	02	2	-
16	24.0	11.1	13.2	44	1020.7	0	0	9	13	1	7	01	0	-
17	26.6	12.9	14.9	43	1017.5	3	0	9	18	1	7	03	0	-
18	21.7	16.4	18.6	72	1018.2	7	0	9	34	4	6	05	2	-
19	22.0	15.2	17.2	65	1015.7	8	8	9	23	1	6	05	2	-
20	19.8	13.3	15.3	66	1015.3	8	8	9	31	3	6	05	1	-
21	15.2	3.9	8.1	47	1022.6	5	3	5	29	4	7	03	1	-
22	15.2	4.6	8.5	49	1025.4	2	1	9	28	3	7	01	1	-
23	18.8	6.2	9.5	44	1022.6	0	0	9	18	1	7	02	0	-
24	19.3	6.7	9.8	44	1014.8	6	1	9	31	2	6	05	1	-
25	19.0	7.8	10.6	49	1018.1	4	4	9	35	2	6	05	1	-
26	18.4	4.8	8.6	41	1022.3	1	0	9	06	2	8	02	0	-
27	20.5	1.5	6.8	27	1019.6	0	0	9	07	2	8	02	0	-
28	21.8	5.1	8.8	34	1015.7	5	0	9	06	3	7	02	1	-
29	21.4	7.8	10.6	41	1015.0	3	0	9	33	3	7	03	0	-
30	19.8	10.1	12.4	54	1011.7	8	5	6	00	0	6	05	2	-
31	13.9	12.7	14.7	93	1017.5	6	3	4	29	1	5	21	8	3.7

Godz. 01

DNI	TEMPERATURA POWIETRZA	TEMPERATURA PUNKTU ROSY	PRĘŻNOŚĆ PARY WODNEJ	WILGOTNOŚĆ WZGLĘDNA	CIŚNIENIE ATMOSFERYCZNE	ZACHMURZENIE			WIATR		WIDZIALNOŚĆ	POGODA		OPAD
	T	T_d	e	U	P_o	N	N_h	h	dd	v	V	ww	W	R
1	15.9	13.8	15.8	87	1021.9	1	1	9	03	2	8	03	0	-
2	15.6	13.3	15.3	86	1019.6	0	0	9	08	2	6	10	0	-
3	19.1	12.9	14.9	67	1014.6	2	1	9	09	2	6	05	0	-
4	18.1	15.2	17.3	83	1013.1	5	2	5	19	3	6	13	9	-
5	15.4	13.7	15.7	90	1014.5	0	0	9	21	3	6	10	1	-
6	17.2	12.8	14.8	75	1018.8	0	0	9	19	2	7	01	1	-
7	22.9	14.8	16.8	60	1014.4	0	0	9	16	3	7	02	0	-
8	15.3	13.3	15.3	88	1019.3	0	0	9	26	7	8	01	8	2.5
9	10.6	9.5	11.9	93	1024.9	0	0	9	24	5	7	02	0	-
10	9.3	7.5	10.4	89	1027.4	0	0	9	15	1	7	02	0	-
11	14.0	10.7	12.9	81	1024.3	0	0	9	16	1	7	01	0	-
12	18.1	16.1	18.3	88	1022.9	7	7	9	05	2	6	10	9	0.9
13	9.9	7.7	10.5	87	1027.8	0	0	9	34	3	7	01	1	-
14	11.2	8.2	10.9	82	1028.7	0	0	9	06	1	7	02	0	-
15	14.5	10.9	13.0	79	1025.9	3	3	9	06	3	7	03	0	-
16	13.1	11.1	13.2	87	1024.2	2	0	9	04	2	7	01	1	-
17	15.4	10.9	13.0	78	1022.5	0	0	9	05	3	7	02	0	-
18	18.4	14.4	16.4	78	1019.0	0	0	9	00	0	6	10	0	-
19	15.3	9.8	12.1	70	1020.6	3	3	6	36	2	7	03	1	-
20	18.7	17.7	20.2	93	1015.4	8	8	6	33	7	5	95	9	1.9
21	16.4	13.6	15.6	83	1017.7	8	8	4	31	3	6	10	2	-
22	8.2	4.1	8.2	75	1025.3	0	0	9	26	2	7	01	1	-
23	7.2	5.1	8.8	87	1027.1	0	0	9	00	0	7	02	0	-
24	9.0	6.7	9.8	85	1022.9	0	0	9	00	0	6	10	0	-
25	9.1	5.3	8.9	77	1015.7	0	0	9	30	3	7	02	1	-
26	11.4	5.0	8.7	65	1022.6	1	1	8	08	4	7	01	0	-
27	10.4	3.4	7.8	62	1024.7	0	0	9	00	0	7	02	0	-
28	12.8	4.4	8.4	57	1021.0	0	0	9	09	2	7	02	0	-
29	12.6	7.5	10.4	71	1017.6	0	0	9	06	3	7	02	0	-
30	12.3	7.8	10.6	74	1015.6	0	0	9	05	2	6	10	0	-
31	15.4	9.2	11.6	67	1012.2	0	0	9	24	2	6	05	1	-

Godz. 07

DNI	TEMPERATURA POWIETRZA	TEMPERATURA PUNKTU ROSY	PRĘŻNOŚĆ PARY WODNEJ	WILGOTNOŚĆ WZGLĘDNA	CIŚNIENIE ATMOSFERYCZNE	ZACHMURZENIE			WIATR		WIDZIALNOŚĆ	POGODA		OPAD
	T	T_d	e	U	P_o	N	N_h	h	dd	v	V	ww	W	R
1	17.5	14.3	16.3	81	1022.3	0	0	9	06	1	7	01	0	-
2	18.8	13.3	15.3	70	1018.4	0	0	9	11	3	6	05	0	-
3	18.2	14.5	16.5	79	1013.9	3	1	7	12	2	6	10	9	3.6
4	17.2	15.0	17.0	87	1012.4	5	1	9	22	2	6	10	1	-
5	16.8	14.4	16.4	86	1015.0	4	1	9	19	2	6	10	0	-
6	18.7	13.8	15.8	74	1019.9	1	0	9	18	2	7	02	0	-
7	22.4	16.0	18.2	67	1014.7	5	2	9	18	4	7	03	1	-
8	14.1	9.2	11.6	71	1022.1	0	0	9	23	6	8	01	0	-
9	11.6	9.5	11.9	88	1026.3	3	1	9	25	4	7	02	1	-
10	13.1	7.5	10.4	69	1026.9	7	7	9	16	1	7	02	1	-
11	15.8	11.1	13.2	73	1024.1	1	0	9	17	1	6	10	0	-
12	15.8	13.3	15.3	85	1024.7	1	1	9	01	9	7	02	1	-
13	12.6	11.4	13.5	93	1028.2	2	1	3	35	4	6	10	1	-
14	14.0	9.2	11.6	72	1029.0	1	0	9	06	1	7	02	0	-
15	15.1	11.3	13.4	78	1025.8	1	0	9	07	4	7	03	0	-
16	15.1	13.1	15.1	88	1024.4	0	0	9	05	2	7	02	0	-
17	16.2	12.3	14.3	78	1022.3	0	0	9	06	2	7	02	0	-
18	19.2	14.2	16.2	73	1018.4	6	0	9	00	0	6	10	1	-
19	15.2	11.4	13.5	79	1020.8	5	5	6	00	0	7	01	1	-
20	18.3	17.1	19.5	93	1013.0	7	7	9	21	2	5	10	9	1.1
21	14.7	11.1	13.2	79	1019.7	7	7	6	28	5	7	80	1	0.0
22	8.7	5.5	9.0	80	1026.8	0	0	9	26	3	8	02	0	-
23	8.6	7.0	10.0	90	1027.4	3	3	8	00	0	7	03	0	-
24	9.9	6.1	9.4	76	1020.7	2	0	9	00	0	6	10	0	-
25	11.2	8.6	11.2	84	1016.9	1	1	9	29	2	6	10	0	-
26	10.8	4.8	8.6	66	1024.4	1	1	9	08	4	8	02	0	-
27	10.8	5.3	8.9	69	1024.4	0	0	9	00	0	7	02	0	-
28	12.1	5.0	8.7	61	1020.0	0	0	9	10	2	6	05	0	-
29	12.2	8.0	10.7	75	1017.2	3	1	9	04	2	6	10	0	-
30	12.7	9.4	11.8	81	1014.8	1	1	9	07	1	6	10	0	-
31	14.2	10.5	12.7	79	1012.6	8	6	6	32	2	6	60	1	0.0

Godz. 13

1	23.8	13.1	15.1	51	1021.4	4	4	6	99	1	8	03	0	-
2	27.3	11.6	13.7	38	1016.5	0	0	9	17	5	7	01	0	-
3	26.8	17.1	19.5	55	1013.6	0	0	9	21	3	6	05	1	-
4	23.9	15.9	18.1	61	1012.3	6	4	6	22	3	6	05	1	-
5	24.6	13.3	15.3	49	1014.8	6	2	7	21	8	7	03	1	-
6	28.3	12.0	14.0	37	1018.0	1	0	9	20	6	8	02	0	-
7	26.2	16.4	18.7	55	1014.8	7	7	9	27	4	6	05	2	-
8	19.0	6.5	9.7	44	1021.4	6	6	6	27	10	8	03	1	-
9	18.4	6.5	9.7	46	1026.9	4	4	6	23	7	8	02	0	-
10	24.4	6.8	9.9	32	1024.8	2	1	8	24	4	8	03	1	-
11	27.3	10.1	12.4	34	1022.8	7	1	9	26	3	6	05	1	-
12	22.6	11.2	13.3	48	1025.5	2	2	6	34	5	8	03	0	-
13	21.0	11.6	13.7	55	1027.9	5	3	5	36	1	7	03	1	-
14	22.3	6.8	9.9	37	1027.5	2	2	7	03	4	8	03	0	-
15	22.6	9.9	12.2	45	1025.3	4	3	6	05	3	8	01	1	-
16	25.2	10.4	12.6	40	1023.4	3	3	6	06	4	8	01	1	-
17	27.2	11.5	13.6	38	1020.6	1	1	7	00	0	8	03	0	-
18	29.2	13.3	15.3	37	1017.3	6	4	6	30	4	7	03	2	-
19	23.8	11.8	13.8	46	1019.1	7	1	7	00	0	7	03	2	-
20	22.6	18.3	21.0	76	1012.4	8	6	4	28	5	5	10	1	-
21	17.9	4.4	8.4	40	1021.1	5	3	7	30	8	8	01	8	0.0
22	17.5	2.8	7.5	38	1026.7	5	5	6	27	7	8	02	1	-
23	18.6	4.8	8.6	39	1026.4	1	0	9	99	5	8	01	1	-
24	23.4	2.1	7.1	25	1016.5	2	0	9	30	4	7	02	0	-
25	20.6	8.5	11.1	46	1018.0	4	4	6	34	5	7	05	1	-
26	18.6	1.9	7.0	33	1024.9	1	0	9	05	3	8	02	0	-
27	21.1	0.6	6.4	25	1022.7	0	0	9	09	5	8	02	0	-
28	23.4	5.0	8.7	31	1017.8	0	0	9	D8	5	7	02	0	-
29	24.6	5.1	8.8	28	1016.1	3	1	9	03	3	7	02	1	-
30	25.4	7.5	10.4	32	1013.0	3	1	9	13	1	7	05	1	-
31	15.3	13.9	15.9	91	1015.1	8	5	3	30	5	5	60	6	0.6

Godz. 19

1	23.0	14.9	16.9	60	1019.2	0	0	9	10	1	6	05	1	-
2	25.4	10.5	12.7	39	1014.3	2	0	9	09	4	8	03	0	-
3	25.0	15.0	17.0	54	1012.1	1	1	9	17	1	6	05	0	-
4	21.5	14.0	16.0	62	1012.6	7	7	6	32	8	6	05	1	-
5	22.3	12.4	14.4	53	1016.4	6	4	9	20	2	7	01	2	-
6	29.1	14.3	16.3	40	1014.7	0	0	9	16	3	8	02	0	-
7	20.5	18.8	21.7	91	1015.0	8	5	4	24	6	5	63	2	0.2
8	13.1	10.3	12.5	83	1023.1	2	1	9	24	5	7	01	8	0.8
9	18.8	7.4	10.3	48	1026.6	2	1	7	30	2	8	01	0	-
10	23.7	10.7	12.9	43	1023.5	1	0	9	18	2	7	03	0	-
11	24.0	13.5	15.5	52	1022.0	7	7	9	01	3	6	05	2	-
12	20.3	10.0	12.3	51	1025.8	5	1	9	36	4	8	01	1	-
13	19.6	8.1	10.8	47	1027.2	2	0	9	02	3	8	02	1	-
14	21.0	11.0	13.1	52	1025.1	1	1	9	04	1	8	01	0	-
15	21.6	11.1	13.2	51	1023.0	6	1	6	00	0	8	02	2	-
16	22.8	11.0	13.1	47	1021.6	0	0	9	02	3	8	02	0	-
17	25.8	14.3	16.3	49	1018.7	1	0	9	12	2	8	01	0	-
18	24.2	13.8	15.8	52	1017.8	5	5	9	32	3	6	05	8	0.0
19	22.4	14.9	16.9	62	1016.7	8	8	9	03	2	6	05	6	0.0
20	18.1	13.7	15.7	76	1015.1	6	0	9	33	2	6	10	1	-
21	15.2	3.2	7.7	45	1022.5	2	2	7	30	4	8	01	1	-
22	14.6	3.6	7.9	47	1026.0	0	0	9	28	2	8	01	1	-
23	18.0	7.0	10.0	49	1023.5	0	0	9	20	2	7	02	0	-
24	20.0	5.1	8.8	38	1014.5	6	0	9	36	5	7	02	1	-
25	17.3	7.7	10.5	54	1019.0	3	1	9	06	1	7	01	1	-
26	15.7	2.6	7.4	41	1023.9	1	0	9	06	3	8	02	1	-
27	19.6	2.8	7.5	33	1020.9	1	0	9	09	3	8	03	0	-
28	19.0	7.3	10.2	46	1016.6	2	0	9	05	2	7	02	0	-
29	20.2	6.8	9.9	42	1015.1	2	1	9	00	0	7	01	1	-
30	21.8	9.3	11.7	45	1011.6	8	8	9	27	4	6	05	1	-
31	13.3	11.8	13.8	91	1017.4	8	6	4	32	5	7	25	6	1.6

Godz. 01

DNI	TEMPERATURA POWIETRZA	TEMPERATURA PUNKTU ROSY	PRĘŻNOŚĆ PARY WODNEJ	WILGOTNOŚĆ WZGLĘDNA	CIŚNIENIE ATMOSFERYCZNE	ZACHMURZENIE			WIATR		WIDZIALNOŚĆ	POGODA		OPAD
	T	T_d	e	U	P_o	N	N_h	h	dd	v	V	ww	W	R
1	13.8	11.4	13.5	85	1020.8	0	0	9	30	1	8	02	0	–
2	15.3	13.8	15.8	91	1020.5	1	9	9	12	1	7	02	0	–
3	15.4	12.3	14.3	81	1017.2	1	0	9	13	2	8	02	0	–
4	15.9	13.0	15.0	83	1013.6	0	0	9	13	2	8	02	0	–
5	17.8	14.9	16.9	82	1013.6	5	2	6	25	4	7	17	9	–
6	18.7	15.6	17.7	82	1019.4	2	2	9	27	3	8	01	0	–
7	20.0	15.8	18.0	77	1018.5	0	0	9	19	3	8	02	0	–
8	15.9	15.4	17.5	97	1017.3	8	7	4	33	5	8	80	1	1.0
9	10.7	9.0	11.5	90	1022.9	0	0	9	28	5	8	02	1	–
10	9.9	8.6	11.2	92	1027.6	0	0	9	31	1	8	02	1	–
11	11.5	9.4	11.8	86	1025.7	0	0	9	10	1	7	02	0	–
12	17.8	12.0	14.0	68	1022.3	7	6	9	20	2	8	03	1	–
13	14.6	11.9	13.9	83	1024.8	2	1	7	36	4	8	01	1	–
14	11.6	9.3	11.7	85	1026.3	0	0	9	36	4	7	02	0	–
15	14.1	11.5	13.6	84	1024.3	7	7	8	01	2	8	03	1	–
16	14.9	12.2	14.2	84	1022.4	1	1	9	36	3	8	02	1	–
17	17.1	12.5	14.5	74	1020.4	0	0	9	36	4	8	02	0	–
18	16.5	14.9	16.9	91	1019.4	0	0	9	00	0	7	02	0	–
19	18.1	15.6	17.7	85	1017.1	4	1	9	03	3	7	01	1	–
20	16.3	13.6	15.6	84	1016.9	6	2	9	00	0	7	02	1	–
21	14.6	14.1	16.1	97	1015.7	5	5	2	30	3	6	10	1	–
22	7.3	6.1	9.4	92	1023.0	0	0	9	28	2	8	02	1	–
23	8.8	7.7	10.5	93	1025.4	1	0	9	06	2	8	01	1	–
24	7.0	6.2	9.5	95	1023.3	0	0	9	20	2	7	02	0	–
25	10.6	7.8	10.6	83	1013.2	2	0	9	33	3	7	02	0	–
26	9.6	5.5	9.0	75	1021.9	0	0	9	05	4	8	02	0	–
27	5.9	3.8	8.0	86	1025.3	0	0	9	03	1	8	02	0	–
28	7.4	4.8	8.6	83	1022.5	1	0	9	11	1	8	02	0	–
29	10.4	6.8	9.9	78	1018.2	0	0	9	10	2	8	02	0	–
30	14.1	8.5	11.1	69	1014.8	1	0	9	10	2	8	01	1	–
31	13.1	8.2	10.9	71	1012.2	0	0	9	09	2	8	02	0	–

Godz. 07

DNI	TEMPERATURA POWIETRZA	TEMPERATURA PUNKTU ROSY	PRĘŻNOŚĆ PARY WODNEJ	WILGOTNOŚĆ WZGLĘDNA	CIŚNIENIE ATMOSFERYCZNE	ZACHMURZENIE			WIATR		WIDZIALNOŚĆ	POGODA		OPAD
	T	T_d	e	U	P_o	N	N_h	h	dd	v	V	ww	W	R
1	17.5	13.5	15.5	78	1021.4	2	2	9	28	2	7	02	0	–
2	17.7	13.8	15.8	78	1020.0	3	3	8	12	2	7	03	0	–
3	17.4	13.0	15.0	75	1016.6	1	0	9	15	2	7	02	0	–
4	18.3	15.4	17.5	82	1013.2	4	2	9	16	1	7	02	0	–
5	18.3	15.2	17.3	82	1015.3	0	0	9	23	2	7	02	9	–
6	20.7	16.7	19.0	78	1021.3	1	1	9	21	1	7	01	1	–
7	21.9	15.8	18.0	69	1018.4	0	0	9	17	4	7	02	0	–
8	14.6	10.7	12.9	78	1020.9	5	1	4	29	7	8	01	8	0.0
9	11.5	9.9	12.2	90	1024.1	5	3	3	28	5	7	01	1	–
10	13.8	10.3	12.5	80	1028.1	1	0	9	00	0	7	02	0	–
11	15.0	10.6	12.8	75	1025.3	0	0	9	10	1	7	02	0	–
12	17.7	14.1	16.1	79	1022.8	8	7	7	02	3	7	03	2	–
13	13.7	13.1	15.1	95	1025.3	7	6	2	36	3	6	25	1	0.3
14	12.8	12.3	14.3	96	1026.7	7	7	1	36	3	5	10	1	–
15	16.8	13.8	15.8	83	1024.4	3	3	9	36	3	8	01	1	–
16	15.0	13.8	15.8	93	1022.1	3	3	9	32	3	7	02	0	–
17	18.8	14.6	16.6	76	1021.2	0	0	9	05	1	8	02	0	–
18	18.0	16.2	18.4	89	1019.0	0	0	9	00	0	7	02	0	–
19	17.2	12.8	14.8	75	1019.2	6	2	9	36	3	7	03	1	–
20	17.1	16.0	18.2	93	1015.4	8	3	8	28	2	6	21	9	2.5
21	15.2	13.9	15.9	92	1017.9	7	3	3	28	4	6	10	1	–
22	10.4	7.3	10.2	82	1024.6	1	1	9	28	4	8	02	0	–
23	9.2	8.2	10.9	94	1025.5	3	1	8	31	2	7	02	0	–
24	12.4	7.7	10.5	73	1020.9	0	0	9	24	2	8	02	0	–
25	10.8	9.5	11.9	92	1014.7	5	4	7	29	2	7	03	1	–
26	11.0	5.0	8.7	67	1023.9	1	0	9	06	3	8	02	0	–
27	10.0	6.4	9.6	78	1025.0	1	1	9	00	0	8	01	0	–
28	11.2	6.5	9.7	73	1021.5	0	0	9	12	2	8	02	0	–
29	12.1	8.2	10.9	77	1017.5	5	0	9	15	1	8	03	1	–
30	14.3	9.7	12.0	74	1014.0	1	0	9	10	1	8	02	0	–
31	12.7	9.3	11.7	80	1012.4	0	0	9	00	0	8	01	0	–

Godz. 13

1	24.1	13.0	15.0	50	1021.3	6	5	7	30	2	8	03	1	–
2	25.2	11.2	13.3	42	1018.4	3	3	7	15	3	8	03	0	–
3	26.2	10.6	12.8	38	1015.2	1	1	7	16	4	8	02	0	–
4	24.6	17.2	19.6	64	1012.7	6	2	7	27	4	7	03	1	–
5	26.0	15.6	17.7	53	1015.5	3	3	6	23	3	7	02	0	–
6	28.2	16.0	18.2	48	1020.5	2	1	7	22	4	8	02	0	–
7	29.8	15.8	17.9	43	1015.7	4	0	9	22	7	8	03	0	–
8	20.4	7.7	10.5	44	1020.2	1	1	6	30	10	8	02	1	–
9	20.0	7.4	10.3	44	1024.6	4	3	6	30	7	8	02	1	–
10	21.6	7.4	10.3	40	1026.8	3	1	7	30	3	8	01	1	–
11	25.8	11.9	13.9	42	1022.5	4	0	9	99	3	8	03	0	–
12	22.6	15.0	17.0	62	1023.4	5	2	6	31	4	8	03	9	6.6
13	19.3	14.0	16.0	71	1025.2	6	6	6	02	3	8	25	2	0.7
14	20.5	9.7	12.0	49	1025.5	5	5	7	05	4	8	03	1	–
15	22.7	11.8	13.8	50	1022.8	5	3	7	34	5	8	01	1	–
16	24.8	12.4	14.4	46	1021.0	5	3	7	99	4	8	02	1	–
17	27.5	14.5	16.5	45	1020.0	2	2	7	99	3	8	01	0	–
18	28.8	14.9	16.9	43	1017.3	3	3	7	27	3	8	02	0	–
19	24.4	12.5	14.5	47	1018.7	5	0	9	33	2	8	02	1	–
20	23.9	17.7	20.3	69	1012.6	7	3	5	18	4	7	03	6	0.9
21	17.6	11.8	13.8	68	1018.4	6	5	5	30	6	7	01	6	0.0
22	17.9	7.1	10.1	50	1024.3	4	3	7	29	7	8	01	1	–
23	16.9	6.7	9.8	51	1025.7	3	2	6	30	3	8	01	1	–
24	22.2	7.3	10.2	38	1016.8	1	0	9	27	3	8	02	0	–
25	17.8	10.0	12.3	60	1016.4	5	5	6	35	5	7	02	1	–
26	17.1	3.6	7.9	41	1024.6	2	2	7	06	4	8	02	0	–
27	19.5	4.6	8.5	37	1023.7	1	0	9	99	3	8	02	0	–
28	22.5	5.9	9.3	34	1019.5	0	0	9	99	2	8	02	0	–
29	23.8	9.5	11.9	41	1016.0	7	0	9	10	2	8	02	2	–
30	25.1	9.2	11.6	37	1012.6	1	0	9	99	1	8	03	0	–
31	25.2	11.4	13.5	43	1011.8	3	1	7	99	1	7	03	0	–

Godz. 19

1	23.2	15.0	17.0	59	1019.6	2	1	7	24	1	8	02	1	–
2	23.1	13.9	15.9	57	1016.2	1	0	9	17	1	8	02	0	–
3	23.8	12.7	14.7	50	1013.4	2	0	9	13	1	8	03	0	–
4	23.3	15.1	17.1	59	1011.9	5	1	7	17	3	7	03	1	–
5	23.4	15.6	17.7	61	1016.3	2	1	7	23	2	7	02	1	–
6	25.7	17.2	19.6	59	1018.9	1	0	9	17	3	7	02	0	–
7	27.3	17.7	20.3	55	1013.0	4	2	9	18	3	8	03	0	–
8	17.5	7.4	10.3	52	1020.7	2	1	7	29	4	8	03	1	–
9	16.2	8.1	10.8	58	1025.7	3	2	7	31	3	8	01	0	–
10	19.6	9.9	12.2	54	1025.7	1	0	9	31	2	8	02	0	–
11	23.5	13.4	15.4	54	1022.0	5	2	9	20	2	7	03	1	–
12	18.6	13.5	15.5	73	1023.2	4	2	7	33	3	8	03	1	–
13	17.4	7.4	10.3	52	1025.3	2	1	7	02	5	8	02	1	–
14	18.4	10.3	12.5	59	1023.7	5	5	8	36	3	8	02	2	–
15	20.4	12.5	14.5	61	1021.3	6	4	7	36	4	8	03	1	–
16	21.9	14.7	16.7	63	1019.7	2	1	7	34	3	8	02	1	–
17	23.9	14.1	16.1	55	1018.3	1	1	9	01	3	8	03	0	–
18	23.1	15.5	17.6	62	1015.7	3	1	7	20	2	8	02	0	–
19	20.4	11.8	13.8	58	1017.2	6	2	9	33	1	8	01	2	–
20	16.6	16.0	18.2	96	1012.4	8	2	6	32	3	6	29	8	7.8
21	14.3	8.2	10.9	67	1019.9	6	6	8	28	4	8	03	1	–
22	13.9	7.8	10.6	67	1024.3	3	1	8	33	2	8	02	1	–
23	14.8	7.5	10.4	62	1024.2	1	0	9	29	2	8	02	0	–
24	17.6	7.4	10.3	52	1013.7	2	0	9	30	2	8	02	0	–
25	13.3	5.5	9.0	60	1018.6	2	1	7	01	3	8	02	1	–
26	13.2	3.8	8.0	52	1024.3	1	0	9	03	3	8	02	0	–
27	15.5	5.1	8.8	50	1022.3	1	0	9	07	3	8	02	0	–
28	18.1	7.7	10.5	51	1018.0	1	1	9	12	2	8	03	0	–
29	19.0	9.2	11.6	52	1014.7	6	3	9	09	2	8	01	2	–
30	18.4	8.9	11.4	53	1011.6	0	0	9	05	2	8	02	0	–
31	19.6	12.4	14.4	62	1012.3	6	8	7	30	5	7	02	1	–

Godz. 01

DNI	TEMPERATURA POWIETRZA	TEMPERATURA PUNKTU ROSY	PREŻNOŚĆ PARY WODNEJ	WILGOTNOŚĆ WZGLĘDNA	CIŚNIENIE ATMOSFERYCZNE	ZACHMURZENIE			WIATR		WIDZIALNOŚĆ	POGODA		OPAD
	T	T_d	e	U	P_o	N	N_h	h	dd	v	V	ww	W	R
1	12.5	11.6	13.7	94	1020.9	0	0	9	17	2	7	02	0	-
2	14.6	13.8	15.8	96	1020.7	0	0	9	00	0	7	01	1	-
3	14.8	13.4	15.4	92	1018.4	3	3	5	09	2	7	02	1	-
4	15.5	14.0	16.0	91	1014.7	4	4	5	09	2	7	03	0	-
5	17.2	15.2	17.2	88	1014.4	7	7	5	12	4	7	95	1	0.5
6	16.6	14.8	16.8	90	1020.0	0	0	9	19	1	7	02	1	-
7	16.5	15.6	17.7	94	1021.1	0	0	9	15	1	7	02	0	-
8	19.6	16.2	18.4	80	1013.7	3	3	5	17	4	7	03	0	-
9	11.1	7.8	10.6	81	1021.4	1	1	5	26	2	7	03	0	-
10	10.0	8.5	11.1	90	1026.8	0	0	9	27	2	7	02	1	-
11	8.5	8.1	10.8	97	1026.2	0	0	9	00	0	7	02	0	-
12	12.8	12.2	14.2	95	1022.8	0	0	9	17	1	7	01	1	-
13	12.2	11.5	13.6	95	1023.1	3	3	9	34	2	6	10	1	-
14	12.0	10.0	12.3	88	1024.5	0	0	9	33	4	7	02	1	-
15	14.9	12.7	14.7	87	1022.9	7	7	5	32	2	7	02	1	-
16	12.6	11.2	13.3	92	1020.5	2	2	9	30	3	7	01	1	-
17	15.4	14.3	16.3	93	1018.6	0	0	9	36	3	7	02	1	-
18	15.4	14.1	16.1	92	1018.3	0	0	9	36	1	7	02	0	-
19	14.5	12.8	14.8	90	1017.4	4	4	5	15	2	7	03	0	-
20	11.6	11.0	13.1	95	1017.4	4	4	9	00	0	7	03	1	-
21	16.2	15.2	17.3	94	1012.7	4	3	5	29	5	7	01	9	18.6
22	8.9	7.4	10.3	90	1021.5	4	3	9	25	1	7	03	1	-
23	9.6	8.1	10.8	90	1025.0	8	8	5	27	1	7	02	1	-
24	7.2	6.8	9.9	97	1024.1	0	0	9	15	1	7	02	0	-
25	8.5	7.1	10.1	91	1012.1	0	0	9	19	1	7	02	0	-
26	6.2	4.4	8.4	89	1020.8	0	0	9	29	2	7	02	0	-
27	3.8	3.1	7.6	95	1025.2	0	0	9	00	0	7	02	0	-
28	6.4	5.6	9.1	95	1023.5	0	0	9	17	1	7	02	0	-
29	6.8	6.4	9.6	97	1018.9	0	0	9	05	1	6	10	0	-
30	11.4	9.5	11.9	89	1014.9	0	0	9	01	1	7	01	1	-
31	9.6	8.5	11.1	93	1012.9	0	0	9	30	1	7	02	0	-

Godz. 07

DNI	TEMPERATURA POWIETRZA	TEMPERATURA PUNKTU ROSY	PREŻNOŚĆ PARY WODNEJ	WILGOTNOŚĆ WZGLĘDNA	CIŚNIENIE ATMOSFERYCZNE	ZACHMURZENIE			WIATR		WIDZIALNOŚĆ	POGODA		OPAD
	T	T_d	e	U	P_o	N	N_h	h	dd	v	V	ww	W	R
1	17.3	12.9	14.9	75	1021.1	0	0	9	22	1	7	01	1	-
2	17.3	13.9	15.9	80	1020.4	1	1	9	18	1	6	10	1	-
3	18.6	15.2	17.2	80	1017.7	0	0	9	14	1	6	10	0	-
4	18.9	15.3	17.4	79	1014.3	0	0	9	14	1	7	02	1	-
5	18.4	16.9	19.2	91	1016.0	2	1	9	17	2	7	01	9	0.4
6	19.2	16.5	18.8	85	1022.1	3	0	9	18	1	7	02	1	-
7	20.7	16.7	19.0	78	1020.2	0	0	9	17	3	7	02	0	-
8	16.5	14.6	16.6	89	1019.3	8	8	5	26	5	7	25	1	0.4
9	12.8	9.5	11.9	81	1022.6	1	1	5	26	4	7	03	1	-
10	13.1	10.0	12.3	81	1027.9	1	1	5	33	2	7	03	0	-
11	14.7	12.0	14.0	84	1026.3	0	0	9	00	0	7	02	0	-
12	16.1	14.0	16.0	87	1022.4	8	8	5	13	1	7	02	1	-
13	13.5	12.3	14.3	93	1023.5	4	3	5	33	2	7	03	1	-
14	13.0	10.1	12.4	82	1024.8	5	5	5	33	4	7	02	1	-
15	16.2	12.5	14.5	79	1022.2	6	6	5	32	5	8	01	2	-
16	15.8	13.1	15.1	84	1019.8	2	2	9	34	3	7	02	0	-
17	17.9	15.0	17.0	82	1019.3	1	1	9	34	1	7	01	0	-
18	18.1	14.0	16.0	78	1018.5	1	0	9	04	1	7	02	0	-
19	17.5	15.0	17.0	85	1017.3	5	5	5	31	2	7	03	1	-
20	14.5	13.0	15.0	91	1016.0	8	8	5	14	1	6	10	1	-
21	14.8	13.8	15.8	93	1016.3	6	6	4	24	3	6	10	1	-
22	10.1	7.8	10.6	86	1023.5	1	1	9	28	2	7	01	1	-
23	11.8	8.4	11.0	80	1025.7	6	4	5	00	0	7	02	2	-
24	10.4	7.8	10.6	83	1021.2	0	0	9	21	1	7	02	0	-
25	12.1	9.8	12.1	85	1012.9	4	4	9	32	2	7	03	0	-
26	8.1	5.8	9.2	84	1023.2	3	2	9	34	1	7	02	0	-
27	9.2	6.1	9.4	81	1024.4	6	6	5	00	0	7	02	1	-
28	11.1	8.5	11.1	84	1022.2	0	0	9	00	0	6	10	0	-
29	12.2	9.5	11.9	83	1018.2	2	0	9	00	0	7	03	0	-
30	13.1	10.0	12.3	81	1014.0	3	2	9	00	0	7	01	1	-
31	12.6	10.9	13.0	89	1012.7	0	0	9	12	1	6	10	0	-

Godz. 13

1	24.8	12.6	14.6	46	1021.2	6	6	5	28	3	8	02	1	-
2	25.2	12.4	14.4	44	1018.5	5	5	7	26	2	8	02	1	-
3	25.9	12.8	14.8	44	1015.8	4	4	7	10	4	8	01	1	-
4	27.2	15.1	17.1	48	1012.9	3	3	6	18	4	7	05	0	-
5	26.6	14.6	16.6	48	1016.2	1	1	6	19	4	7	03	0	-
6	27.6	16.1	18.3	50	1021.5	5	5	7	23	4	8	03	1	-
7	29.8	16.2	18.4	44	1017.2	0	0	9	17	7	7	02	0	-
8	20.3	8.5	11.1	47	1019.5	3	1	6	27	8	8	02	1	-
9	17.1	9.4	11.8	60	1023.2	6	6	5	30	4	8	03	1	-
10	19.3	8.2	10.9	49	1026.7	3	3	6	32	6	8	01	1	-
11	22.3	12.6	14.6	53	1024.0	1	1	6	35	3	8	02	0	-
12	17.6	15.1	17.1	85	1022.9	8	8	5	34	1	6	80	2	0.2
13	20.2	13.9	15.9	67	1022.4	6	6	5	34	6	8	01	8	1.1
14	20.8	10.9	13.0	53	1023.2	6	5	6	34	5	8	01	1	-
15	23.1	14.2	16.2	57	1020.0	6	5	6	33	4	8	03	1	-
16	23.6	13.7	15.7	54	1018.1	5	2	6	36	6	8	03	1	-
17	26.9	14.6	16.6	47	1017.7	3	3	6	36	5	8	01	0	-
18	25.4	13.5	15.5	48	1016.8	1	1	6	02	2	8	02	0	-
19	25.0	15.7	17.8	57	1017.0	1	1	9	32	4	7	01	1	-
20	19.8	17.0	19.4	84	1014.2	7	7	5	14	3	7	01	8	0.6
21	16.9	11.4	13.5	70	1017.8	8	8	5	27	4	7	03	1	-
22	17.4	7.4	10.3	52	1023.0	4	4	5	26	4	8	01	1	-
23	16.4	7.8	10.6	57	1025.0	4	4	6	28	5	8	01	1	-
24	21.2	7.7	10.5	42	1016.9	0	0	9	27	4	8	02	0	-
25	18.9	9.3	11.7	53	1014.4	6	6	6	33	5	8	01	1	-
26	16.0	4.8	8.6	47	1023.6	4	4	6	33	3	8	01	1	-
27	18.3	5.3	8.9	42	1023.8	5	3	6	35	1	8	03	1	-
28	20.6	8.5	11.1	46	1020.4	0	0	9	03	2	8	02	0	-
29	22.8	8.6	11.2	40	1016.3	6	0	9	04	3	8	03	1	-
30	24.0	10.0	12.3	42	1012.2	2	2	7	35	2	8	01	0	-
31	25.1	11.1	13.2	42	1011.7	3	1	6	09	2	7	03	0	-

Godz. 19

1	21.6	18.2	20.9	81	1019.7	2	2	5	00	0	7	01	1	-
2	20.7	16.1	18.3	75	1017.5	5	5	5	11	1	7	01	2	-
3	20.9	14.4	16.4	66	1014.7	1	0	9	09	2	8	01	1	-
4	19.8	14.6	16.6	72	1013.3	8	4	5	02	3	7	29	1	0.3
5	22.7	16.4	18.7	68	1017.0	5	0	9	17	2	7	03	1	-
6	24.5	17.4	19.9	65	1020.5	3	0	9	15	2	7	01	1	-
7	24.6	16.9	19.3	62	1015.3	2	0	9	15	2	7	03	0	-
8	17.2	8.2	10.9	55	1019.9	2	2	6	25	3	8	01	0	-
9	15.4	9.8	12.1	69	1024.8	7	7	5	30	3	7	03	2	-
10	16.7	11.2	13.3	70	1026.0	1	0	9	36	1	8	02	0	-
11	19.4	15.8	18.0	79	1022.7	5	0	9	00	0	7	03	1	-
12	18.2	15.5	17.6	84	1022.2	5	2	5	24	2	7	02	8	0.0
13	16.4	11.5	13.6	73	1023.5	3	3	5	33	2	8	03	1	-
14	16.6	11.1	13.2	70	1022.6	3	3	6	32	3	8	01	1	-
15	17.6	11.3	13.4	66	1019.8	3	1	6	36	2	7	02	1	-
16	20.8	15.1	17.1	69	1017.6	6	5	5	34	2	7	03	1	-
17	21.7	14.0	16.0	61	1017.4	4	0	9	36	2	7	03	0	-
18	20.3	15.3	17.4	73	1016.4	1	0	9	04	1	7	03	0	-
19	19.6	12.4	14.4	62	1016.8	5	2	9	29	2	7	01	1	-
20	20.1	17.7	20.2	86	1011.2	8	8	5	15	3	6	17	2	-
21	14.8	11.4	13.5	80	1018.4	5	2	5	25	2	7	02	2	-
22	12.6	7.4	10.3	70	1023.8	6	5	5	29	2	7	01	1	-
23	14.4	9.8	12.1	74	1024.2	1	0	9	25	1	7	01	0	-
24	15.9	10.0	12.3	67	1013.8	4	0	9	18	1	7	02	0	-
25	12.3	7.5	10.4	73	1017.6	2	1	6	32	3	8	01	1	-
26	12.2	4.6	8.5	59	1023.9	1	0	9	30	1	8	01	1	-
27	14.2	8.4	11.0	67	1022.8	1	0	9	18	1	7	02	1	-
28	14.1	10.3	12.5	78	1018.9	0	0	9	06	1	7	02	0	-
29	16.4	11.3	13.4	72	1014.6	8	0	9	04	3	7	03	2	-
30	16.6	13.6	15.6	83	1011.8	0	0	9	36	1	8	01	0	-
31	18.2	14.9	16.9	81	1011.8	8	0	9	19	2	6	10	1	-

Godz. 01

DNI	TEMPERATURA POWIETRZA	TEMPERATURA PUNKTU ROSY	PRĘŻNOŚĆ PARY WODNEJ	WILGOTNOŚĆ WZGLĘDNA	CIŚNIENIE ATMOSFERYCZNE	ZACHMURZENIE			WIATR		WIDZIALNOŚĆ	POGODA		OPAD
	T	T_d	e	U	P_o	N	N_h	h	dd	v	V	ww	W	R
1	16.8	13.5	15.5	81	1021.6	0	0	9	01	1	7	02	0	-
2	19.4	12.0	14.0	62	1018.3	0	0	9	11	4	7	02	0	-
3	19.4	14.5	16.5	73	1013.8	0	0	9	12	4	7	02	9	2.3
4	17.2	14.8	16.8	86	1012.8	7	0	9	20	3	6	10	9	1.0
5	15.4	14.1	16.1	92	1014.1	3	0	9	20	3	6	10	1	-
6	17.3	12.9	14.9	76	1018.7	0	0	9	18	4	7	02	1	-
7	22.7	13.7	15.7	58	1013.9	0	0	9	19	6	8	02	0	-
8	14.0	9.9	12.2	77	1020.6	0	0	9	26	3	8	02	8	0.8
9	11.6	9.0	11.5	84	1025.5	3	0	9	24	5	8	02	0	-
10	14.1	7.3	10.2	69	1026.5	0	0	9	13	2	8	02	0	-
11	18.6	9.4	11.8	55	1023.8	0	0	9	18	4	8	02	0	-
12	19.0	15.6	17.7	80	1022.7	2	0	9	05	4	6	10	6	0.0
13	13.7	8.6	11.2	71	1027.3	0	0	9	36	1	8	01	1	-
14	14.5	7.3	10.2	62	1028.3	0	0	9	08	4	8	02	0	-
15	15.9	9.2	11.6	64	1025.1	0	0	9	03	2	8	02	0	-
16	16.4	9.5	11.9	64	1023.7	3	0	9	06	3	8	01	1	-
17	18.9	9.8	12.1	55	1021.7	0	0	9	08	3	8	02	0	-
18	20.7	12.6	14.6	60	1018.3	0	0	9	16	3	7	02	0	-
19	17.3	15.2	17.3	88	1020.3	6	0	9	04	3	6	10	2	-
20	20.7	16.4	18.7	76	1014.6	8	8	9	23	4	6	29	2	-
21	16.8	13.0	15.0	79	1017.9	7	5	7	28	2	6	10	2	-
22	10.2	4.1	8.2	65	1026.0	0	0	9	28	2	8	02	0	-
23	9.7	4.6	8.5	71	1027.0	6	5	9	36	1	8	03	1	-
24	15.1	2.5	7.3	43	1021.9	0	0	9	12	2	8	02	0	-
25	12.6	6.1	9.4	64	1015.9	0	0	9	00	0	7	02	1	-
26	13.0	7.0	10.0	67	1021.3	4	4	9	09	3	7	02	1	-
27	11.9	2.3	7.2	51	1023.8	0	0	9	13	2	8	02	0	-
28	14.6	3.2	7.7	46	1019.3	0	0	9	11	3	8	02	0	-
29	19.4	5.1	8.8	40	1016.1	0	0	9	11	2	7	02	1	-
30	16.4	5.6	9.1	49	1015.2	0	0	9	08	2	7	02	0	-
31	15.4	10.7	12.9	74	1012.8	8	0	9	28	1	6	10	2	-

Godz. 07

DNI	TEMPERATURA POWIETRZA	TEMPERATURA PUNKTU ROSY	PRĘŻNOŚĆ PARY WODNEJ	WILGOTNOŚĆ WZGLĘDNA	CIŚNIENIE ATMOSFERYCZNE	ZACHMURZENIE			WIATR		WIDZIALNOŚĆ	POGODA		OPAD
	T	T_d	e	U	P_o	N	N_h	h	dd	v	V	ww	W	R
1	16.7	13.7	15.7	83	1021.9	1	1	5	06	2	7	02	0	-
2	17.5	12.2	14.2	71	1017.1	3	2	7	15	3	7	01	1	-
3	17.1	13.7	15.7	80	1013.7	4	4	9	19	4	6	10	0	-
4	17.2	15.0	17.0	87	1012.9	0	0	9	24	4	5	10	1	-
5	15.9	14.0	16.0	88	1014.9	7	7	9	19	4	6	10	1	-
6	17.3	12.9	14.9	76	1019.4	1	0	9	17	4	7	02	0	-
7	22.7	15.8	17.9	65	1014.5	7	1	6	23	6	7	03	1	-
8	13.9	9.7	12.0	75	1022.7	1	1	9	22	7	7	01	0	-
9	12.3	9.4	11.8	82	1026.8	1	1	9	25	3	6	10	1	-
10	13.6	8.5	11.1	71	1025.9	5	4	9	14	3	7	03	1	-
11	18.5	10.1	12.4	59	1023.7	6	0	9	21	4	7	03	1	-
12	15.1	12.8	14.8	86	1025.2	1	0	9	02	3	8	03	4	-
13	12.5	10.3	12.5	86	1028.1	6	0	9	03	2	7	03	1	-
14	14.8	8.8	11.3	67	1028.7	1	0	9	09	3	8	02	0	-
15	14.7	11.5	13.6	80	1025.1	3	3	9	07	4	7	01	1	-
16	17.1	12.9	14.9	77	1023.4	0	0	9	09	2	6	04	0	-
17	18.9	11.3	13.4	62	1021.4	0	0	9	12	1	7	02	0	-
18	19.9	11.2	13.3	57	1018.1	6	0	9	20	2	7	01	1	-
19	16.2	11.5	13.6	73	1020.1	8	1	9	09	2	7	01	2	-
20	18.7	16.0	18.2	85	1012.6	7	7	9	22	4	6	10	1	-
21	14.3	11.3	13.4	82	1020.4	8	7	7	32	4	7	03	2	-
22	10.0	5.9	9.3	75	1027.4	0	0	9	29	4	7	02	0	-
23	11.6	6.5	9.7	71	1026.9	1	0	9	00	0	8	02	1	-
24	15.7	6.1	9.4	53	1019.5	5	0	9	16	1	7	03	1	-
25	12.8	8.0	10.7	72	1017.5	0	0	9	29	1	7	02	0	-
26	11.1	5.0	8.7	66	1022.8	3	1	7	08	3	8	02	1	-
27	12.2	3.4	7.8	55	1022.9	0	0	9	11	2	8	02	0	-
28	12.2	4.6	8.5	60	1018.7	0	0	9	13	3	6	04	0	-
29	16.3	8.2	10.9	58	1016.4	6	4	9	05	1	6	04	1	-
30	14.0	6.4	9.6	60	1014.4	0	0	9	15	1	7	02	0	-
31	13.1	12.7	14.7	98	1013.5	9	9	.	28	2	3	80	4	1.8

Godz. 13

1	23.5	12.9	14.9	51	1020.4	3	3	6	32	2	7	03	0	-
2	26.8	13.2	15.2	43	1019.1	4	4	7	12	4	7	03	0	-
3	25.7	15.7	17.8	54	1019.2	1	1	9	22	2	6	05	0	-
4	23.8	14.8	16.8	57	1012.2	4	4	6	24	4	6	05	1	-
5	20.3	14.3	16.3	68	1015.4	7	1	6	21	6	8	01	2	-
6	28.8	14.5	16.5	42	1016.8	0	0	9	18	6	8	02	0	-
7	22.7	16.9	19.3	70	1015.7	8	2	7	23	4	7	60	2	0.0
8	18.8	6.2	9.5	44	1021.8	5	5	7	24	8	8	03	1	-
9	19.3	7.0	10.0	45	1026.3	3	3	7	31	6	8	02	0	-
10	24.3	8.4	11.0	36	1024.1	0	0	9	15	3	8	02	1	-
11	26.9	11.3	13.4	38	1022.1	6	3	9	11	1	7	03	1	-
12	23.1	10.4	12.6	45	1025.9	6	0	9	30	3	8	03	1	-
13	20.7	11.2	13.3	54	1027.3	6	4	6	02	4	8	02	2	-
14	21.9	8.9	11.4	44	1027.1	1	1	7	03	3	9	02	0	-
15	23.5	9.4	11.8	41	1024.4	3	2	7	01	2	8	01	0	-
16	23.0	12.5	14.5	51	1022.8	5	5	6	08	5	8	03	1	-
17	27.3	12.2	14.2	39	1019.9	1	1	8	16	2	8	02	0	-
18	27.8	12.6	14.6	39	1017.6	4	1	9	26	5	7	01	1	-
19	22.5	14.1	16.1	59	1018.5	8	2	9	17	3	7	01	2	-
20	22.8	17.8	20.4	74	1013.2	8	3	6	27	3	6	10	9	0.0
21	17.5	6.7	9.8	49	1021.7	6	4	6	33	5	8	03	2	-
22	17.1	5.0	8.7	45	1026.9	4	4	7	27	5	8	01	1	-
23	19.5	5.0	8.7	38	1025.5	0	0	9	29	1	8	02	0	-
24	24.1	3.4	7.8	25	1016.0	1	0	9	21	2	7	01	1	-
25	21.5	10.6	12.8	49	1017.7	5	5	6	34	2	7	02	1	-
26	20.2	5.1	8.8	37	1023.0	2	2	7	12	2	8	03	0	-
27	21.8	- 0.5	5.9	22	1021.3	0	0	9	14	2	9	02	0	-
28	25.0	7.3	10.2	32	1016.6	0	0	9	28	1	7	02	0	-
29	25.1	6.2	9.5	29	1015.5	4	3	9	33	2	8	03	1	-
30	25.2	7.3	10.2	31	1012.6	1	1	9	25	3	7	03	0	-
31	14.1	13.3	15.3	94	1016.2	8	8	4	30	3	5	80	6	1.9

Godz. 19

1	23.0	14.3	16.3	59	1018.3	3	0	9	05	2	7	01	1	-
2	25.0	13.4	15.4	49	1013.2	6	3	7	10	3	7	03	1	-
3	24.7	15.2	17.2	56	1011.8	7	4	6	21	3	6	05	1	-
4	20.8	13.6	15.6	63	1012.5	7	1	9	22	3	7	01	9	0.1
5	21.7	12.4	14.4	56	1016.2	7	5	9	23	4	8	01	2	-
6	28.8	14.9	16.9	43	1013.8	0	0	9	16	4	8	02	0	-
7	16.8	15.1	17.1	90	1016.1	8	8	6	24	7	7	80	6	6.6
8	12.0	8.9	11.4	82	1024.5	1	0	9	26	5	8	01	8	0.8
9	19.6	7.4	10.3	45	1025.8	1	0	9	32	2	8	01	0	-
10	23.8	10.5	12.7	43	1023.0	0	0	9	17	3	8	02	0	-
11	23.8	13.6	15.6	53	1021.4	7	7	9	02	2	7	03	2	-
12	21.3	11.8	13.8	54	1025.5	6	0	9	35	2	8	01	1	-
13	19.8	10.9	13.0	56	1026.5	3	1	7	04	3	8	02	1	-
14	20.7	9.9	12.2	50	1024.8	1	1	9	09	2	9	01	0	-
15	20.7	10.7	12.9	53	1023.0	8	0	9	03	1	8	01	1	-
16	22.0	12.0	14.0	53	1021.3	0	0	9	06	1	8	01	1	-
17	25.5	13.5	15.5	47	1018.1	3	0	9	12	2	8	03	0	-
18	23.6	14.4	16.4	56	1018.0	8	0	9	32	2	7	01	1	-
19	22.0	15.6	17.7	67	1015.9	8	4	9	09	2	6	05	2	-
20	20.0	13.3	15.3	65	1015.5	8	3	6	31	2	6	05	2	-
21	19.7	3.9	8.1	45	1023.1	4	4	9	33	5	8	02	1	-
22	15.7	5.6	9.1	51	1025.9	1	0	9	31	2	8	01	0	-
23	17.7	5.3	8.9	43	1023.0	0	0	9	10	2	8	02	0	-
24	20.8	4.8	8.6	36	1014.4	6	1	9	35	2	7	03	1	-
25	18.3	8.5	11.1	53	1018.5	5	5	9	02	1	7	01	1	-
26	16.8	5.5	9.0	47	1022.4	1	0	9	08	1	9	02	0	-
27	18.7	2.6	7.4	34	1019.7	0	0	9	10	1	8	02	0	-
28	21.4	5.8	9.2	37	1015.7	6	0	9	08	2	7	14	1	-
29	20.6	7.1	10.1	42	1014.9	4	2	9	08	1	8	03	0	-
30	19.9	9.0	11.5	50	1012.3	8	2	7	30	2	6	05	1	-
31	12.9	12.3	14.3	96	1016.0	8	4	4	28	2	6	25	8	1.2

Godz. 01

DNI	TEMPERATURA POWIETRZA	TEMPERATURA PUNKTU ROSY	PRĘŻNOŚĆ PARY WODNEJ	WILGOTNOŚĆ WZGLĘDNA	CIŚNIENIE ATMOSFERYCZNE	ZACHMURZENIE			WIATR		WIDZIALNOŚĆ	POGODA		OPAD
	T	T_d	e	U	P_o	N	N_h	h	dd	v	V	ww	W	R
1	12.6	11.9	14.0	96	1021.7	0	0	9	36	3	6	10	0	-
2	16.0	13.1	15.0	82	1019.0	0	0	9	09	1	6	10	0	-
3	16.9	13.9	15.9	83	1013.9	3	0	9	09	2	6	10	9	0.0
4	15.2	14.9	16.9	98	1013.2	8	0	9	18	1	6	10	2	-
5	13.8	12.8	14.8	94	1014.7	1	1	7	21	1	5	10	0	-
6	14.2	13.8	15.7	98	1019.2	0	0	9	16	2	6	10	1	-
7	22.0	15.8	17.9	68	1014.6	0	0	9	17	3	7	02	0	-
8	15.0	13.8	15.8	92	1020.9	0	0	9	27	4	7	02	6	1.7
9	8.6	8.6	11.2	100	1025.9	4	0	9	22	1	7	03	1	-
10	8.0	7.1	10.1	94	1027.7	0	0	9	00	0	7	02	0	-
11	10.9	9.3	11.7	90	1024.8	0	0	9	00	0	7	02	0	-
12	16.6	16.4	18.7	87	1022.3	5	5	9	03	3	6	10	6	0.0
13	10.0	9.3	11.7	95	1027.4	1	0	9	36	1	7	01	1	-
14	8.8	6.5	9.7	86	1028.6	0	0	9	04	1	7	02	1	-
15	10.7	9.0	11.5	90	1025.3	0	0	9	02	1	8	02	0	-
16	11.2	9.8	12.1	91	1023.7	1	0	9	02	2	8	01	1	-
17	10.7	9.8	12.1	94	1022.3	0	0	9	00	0	7	02	0	-
18	14.0	12.0	14.0	88	1019.1	0	0	9	00	0	7	02	0	-
19	15.7	13.9	15.8	88	1020.1	8	0	9	02	2	6	10	2	-
20	18.4	16.7	19.0	90	1014.7	8	8	6	16	2	5	10	2	-
21	16.2	14.8	16.8	92	1017.7	8	8	5	30	4	6	60	2	0.0
22	6.2	3.9	8.0	85	1026.2	2	2	6	27	2	8	02	0	-
23	4.0	3.3	7.7	95	1027.2	2	0	9	23	1	8	03	0	-
24	4.8	3.6	7.9	92	1022.8	0	0	9	00	0	7	02	0	-
25	9.4	5.7	9.2	78	1015.5	1	0	9	34	1	7	01	1	-
26	12.5	6.8	9.9	68	1022.0	7	0	9	06	4	7	01	1	-
27	8.1	3.7	8.0	76	1024.4	0	0	9	12	1	7	02	0	-
28	11.3	5.5	9.0	67	1019.9	0	0	9	10	1	8	02	0	-
29	10.4	7.8	10.6	84	1016.6	0	0	9	02	1	6	10	1	-
30	8.3	5.4	9.0	82	1015.3	0	0	9	32	1	6	10	0	-
31	13.2	9.7	12.0	79	1012.3	5	5	9	27	1	6	10	2	-

Godz. 07

DNI	TEMPERATURA POWIETRZA	TEMPERATURA PUNKTU ROSY	PRĘŻNOŚĆ PARY WODNEJ	WILGOTNOŚĆ WZGLĘDNA	CIŚNIENIE ATMOSFERYCZNE	ZACHMURZENIE			WIATR		WIDZIALNOŚĆ	POGODA		OPAD
	T	T_d	e	U	P_o	N	N_h	h	dd	v	V	ww	W	R
1	16.7	15.4	17.5	92	1021.8	1	1	9	05	2	6	10	0	-
2	16.9	14.1	16.1	84	1018.1	6	6	6	12	1	6	10	1	-
3	17.2	15.4	17.5	90	1013.8	8	8	7	15	2	6	25	1	0.0
4	16.9	15.8	17.9	94	1012.9	2	0	9	23	2	5	10	1	-
5	17.2	15.0	17.0	87	1015.3	1	1	9	21	1	6	10	1	-
6	18.0	15.0	17.1	82	1020.3	1	0	9	15	3	7	02	0	-
7	23.0	18.0	20.6	74	1014.9	6	0	9	19	3	7	03	1	-
8	14.5	11.5	13.6	82	1023.6	1	1	5	22	3	7	03	0	-
9	11.0	10.4	12.6	96	1027.2	3	0	9	25	1	6	10	1	0.1
10	12.7	10.3	12.5	86	1026.9	1	0	9	14	1	7	02	0	-
11	14.4	12.1	14.1	86	1024.5	2	0	9	17	1	6	10	0	-
12	17.4	15.2	17.3	87	1024.6	0	0	9	36	4	6	10	1	-
13	13.0	11.7	13.7	92	1027.7	2	0	9	35	3	7	03	0	-
14	13.4	10.9	13.0	85	1028.8	1	0	9	02	2	8	02	0	-
15	15.0	12.1	14.1	83	1025.4	1	0	9	03	1	7	01	1	-
16	15.3	14.0	16.0	92	1023.6	0	0	9	03	2	6	10	0	-
17	15.5	12.4	14.4	82	1022.1	0	0	9	00	0	6	10	0	-
18	16.7	13.7	15.7	83	1018.7	8	0	9	15	1	6	10	1	-
19	16.6	13.5	15.5	82	1020.4	7	7	8	01	2	7	02	2	-
20	18.3	16.5	18.8	89	1012.9	7	7	9	18	1	5	10	9	0.0
21	15.4	11.8	13.9	80	1020.1	8	8	4	32	5	7	03	6	0.0
22	7.7	5.6	9.1	86	1027.7	0	0	9	21	1	8	02	0	-
23	7.5	6.4	9.6	93	1027.5	1	0	9	00	0	7	02	0	-
24	7.7	6.5	9.7	92	1020.1	8	0	9	00	0	6	10	1	-
25	11.7	8.5	11.1	81	1017.5	0	0	9	30	1	7	02	0	-
26	11.3	7.8	10.6	79	1023.5	5	5	7	06	4	8	03	1	-
27	9.7	4.3	8.3	69	1023.7	1	0	9	10	2	7	02	0	-
28	11.5	6.0	9.3	69	1019.3	0	0	9	08	2	8	02	0	-
29	11.3	8.9	11.4	85	1016.4	8	0	9	02	1	6	10	1	-
30	10.1	7.8	10.6	86	1014.7	1	0	9	00	0	6	10	0	-
31	14.6	11.8	13.9	84	1012.5	8	3	6	00	0	5	10	2	-

Godz. 13

1	25.3	14.9	17.0	53	1020.5	3	3	6	36	2	6	05	0	-
2	27.4	13.6	15.6	42	1015.6	1	1	7	16	5	6	05	1	-
3	23.5	17.0	19.4	67	1013.8	7	7	9	18	1	6	05	1	-
4	25.0	16.9	19.2	61	1012.3	3	1	5	23	3	6	05	1	-
5	25.6	15.5	17.6	54	1014.7	6	2	6	23	4	7	01	1	-
6	28.5	15.3	17.4	44	1018.4	1	0	9	21	3	8	02	0	-
7	28.7	18.2	20.9	53	1014.7	8	7	9	25	2	6	05	2	-
8	20.9	8.7	11.2	45	1022.0	3	3	6	22	7	8	01	1	-
9	19.1	9.3	11.7	53	1027.1	3	3	7	29	4	9	02	0	-
10	24.4	10.8	13.0	42	1025.2	1	1	7	15	3	7	03	0	-
11	27.5	12.4	14.4	39	1022.4	8	4	9	31	1	7	05	1	-
12	25.9	15.0	17.0	57	1025.6	2	2	9	32	5	8	02	1	-
13	21.4	13.9	15.9	62	1027.5	5	3	6	04	4	8	02	1	-
14	23.0	14.2	16.1	58	1026.9	3	3	6	01	5	9	02	0	-
15	24.3	11.5	13.6	45	1024.9	3	3	7	10	3	8	02	0	-
16	23.9	12.4	14.4	49	1022.7	4	4	6	03	3	8	01	1	-
17	27.7	13.4	15.4	42	1020.0	1	1	8	06	4	9	02	0	-
18	29.2	11.4	13.4	33	1017.3	3	0	9	30	5	6	05	1	-
19	22.6	14.7	16.8	61	1018.6	8	8	6	14	1	6	80	2	0.0
20	23.0	18.5	21.2	76	1012.6	8	8	8	24	4	6	29	8	0.0
21	17.9	8.0	10.7	52	1021.5	7	7	5	32	7	8	02	2	-
22	17.2	5.0	8.7	44	1027.1	3	3	7	30	4	8	02	0	-
23	19.5	5.6	9.1	40	1025.8	0	0	9	00	0	8	01	0	-
24	24.8	5.8	9.2	30	1016.3	2	0	9	01	1	8	02	1	-
25	21.9	10.8	13.0	50	1017.6	4	4	6	29	4	6	05	0	-
26	20.7	6.6	9.8	40	1023.9	2	2	6	12	2	9	03	1	-
27	22.2	2.6	7.4	28	1021.8	0	0	9	11	3	9	02	0	-
28	25.7	7.0	10.0	30	1017.0	0	0	9	05	2	7	05	0	-
29	25.8	6.8	9.9	30	1015.4	3	1	9	02	5	6	05	1	-
30	25.2	9.2	11.6	38	1012.8	0	0	9	17	2	7	05	0	-
31	16.0	13.7	15.7	86	1015.3	8	5	4	30	4	5	80	2	0.0

Godz. 19

1	23.4	14.9	17.0	59	1018.5	0	0	9	05	1	6	05	0	-
2	25.2	14.7	16.7	52	1013.4	1	1	8	10	1	6	05	0	-
3	21.8	17.4	19.9	76	1012.2	7	7	9	17	2	6	10	1	-
4	23.0	14.8	16.9	60	1011.9	2	1	9	25	3	6	05	9	0.0
5	21.7	16.9	19.2	74	1016.6	7	5	9	00	0	7	01	2	-
6	27.9	16.7	19.0	50	1015.0	0	0	9	16	3	8	02	0	-
7	19.8	18.0	20.7	90	1016.4	8	6	4	27	10	6	80	6	0.3
8	12.2	10.8	12.9	91	1024.5	6	4	6	26	3	8	25	1	1.0
9	18.9	11.7	13.8	63	1026.9	1	1	7	36	1	8	02	0	-
10	22.8	13.2	15.2	55	1023.8	0	0	9	15	1	7	02	0	-
11	23.2	15.5	17.6	62	1021.2	7	7	9	01	2	6	05	2	-
12	21.0	13.2	15.2	61	1025.3	8	0	9	35	3	8	01	1	-
13	18.8	13.6	15.6	72	1027.1	5	1	7	02	1	8	01	1	-
14	20.6	11.1	13.2	54	1025.0	1	1	7	05	1	8	01	0	-
15	20.9	11.8	13.8	56	1022.8	7	2	9	01	4	8	14	1	-
16	22.9	13.1	15.1	54	1020.9	0	0	9	04	1	8	01	0	-
17	24.8	14.0	15.9	51	1018.2	1	0	9	13	1	7	03	0	-
18	22.0	13.9	15.9	60	1017.7	5	2	9	32	3	6	05	1	-
19	22.2	16.2	18.4	69	1016.0	8	3	7	10	1	6	05	2	-
20	18.6	15.3	17.4	82	1015.6	8	0	9	32	3	6	10	9	0.1
21	13.8	7.1	10.1	64	1023.0	4	4	6	33	3	8	03	1	-
22	14.2	5.8	9.2	56	1026.0	1	1	7	32	2	8	02	0	-
23	16.5	7.4	10.3	55	1023.3	0	0	9	15	1	7	02	0	-
24	17.9	6.0	9.3	46	1013.9	8	0	9	34	2	7	02	1	-
25	18.8	9.0	11.5	60	1018.6	3	3	7	04	2	7	01	1	-
26	16.0	2.9	7.5	41	1023.4	1	0	9	06	2	9	02	0	-
27	18.8	4.3	8.3	38	1020.2	0	0	9	09	2	8	02	0	-
28	19.5	8.8	11.3	50	1015.6	7	0	9	02	2	6	05	1	-
29	20.9	7.6	10.4	42	1014.8	4	4	9	01	3	6	05	1	-
30	21.1	10.1	12.4	50	1011.7	8	8	9	28	2	6	05	1	-
31	14.2	13.8	15.7	98	1017.5	8	5	4	27	3	5	61	8	0.4

Godz. 01

DNI	TEMPERATURA POWIETRZA	TEMPERATURA PUNKTU ROSY	PRĘŻNOŚĆ PARY WODNEJ	WILGOTNOŚĆ WZGLĘDNA	CIŚNIENIE ATMOSFERYCZNE	ZACHMURZENIE			WIATR		WIDZIALNOŚĆ	POGODA		OPAD
	T	T_d	e	U	P_o	N	N_h	h	dd	v	V	ww	W	R
1	14.0	12.8	14.8	93	1021.0	0	0	9	21	1	7	02	0	-
2	15.5	13.2	15.2	86	1019.3	0	0	9	09	2	7	02	0	-
3	16.0	13.5	15.5	85	1015.2	0	0	9	11	1	7	02	0	-
4	15.8	15.1	17.1	95	1013.3	0	0	9	16	3	7	29	9	-
5	16.0	15.5	17.6	97	1014.3	0	0	9	27	1	6	10	1	-
6	16.1	14.5	16.5	90	1019.3	0	0	9	22	1	6	10	1	-
7	19.6	15.2	17.3	76	1016.2	0	0	9	17	4	7	02	0	-
8	16.0	14.9	16.9	94	1019.9	0	0	9	28	3	7	29	8	0.3
9	9.2	8.8	11.3	97	1025.0	0	0	9	25	4	7	02	8	0.1
10	9.9	9.0	11.5	94	1027.4	0	0	9	18	1	7	02	0	-
11	13.0	10.7	12.9	86	1025.0	1	0	9	16	3	7	03	0	-
12	18.4	14.2	16.2	77	1021.7	8	8	5	36	2	7	03	2	-
13	13.8	10.1	12.4	79	1026.3	2	0	9	34	3	7	01	1	-
14	12.0	9.7	12.0	85	1027.9	0	0	9	01	2	7	02	0	-
15	13.3	12.1	14.1	93	1024.8	0	0	9	35	2	7	02	0	-
16	13.8	11.9	13.9	89	1023.3	1	1	9	02	2	7	02	1	-
17	16.0	13.0	15.0	82	1021.4	0	0	9	02	1	7	02	0	-
18	16.0	15.1	17.1	94	1019.2	0	0	9	17	2	7	02	0	-
19	18.4	15.3	17.4	82	1018.6	4	4	5	34	4	6	10	1	-
20	17.2	16.9	19.2	98	1015.3	8	8	4	12	2	6	95	9	5.6
21	14.9	14.1	16.1	94	1016.7	5	5	9	23	2	6	10	1	-
22	11.2	5.0	8.7	66	1024.6	6	6	5	30	2	7	02	1	-
23	7.7	5.6	9.1	87	1026.5	4	0	9	27	2	7	03	0	-
24	8.2	6.7	9.8	90	1023.2	0	0	9	16	2	7	02	0	-
25	13.5	8.0	10.7	69	1014.4	0	0	9	34	2	7	02	1	-
26	10.3	6.5	9.7	77	1022.0	0	0	9	04	2	6	10	1	-
27	8.3	5.5	9.0	83	1024.8	0	0	9	09	2	7	02	0	-
28	9.3	5.9	9.3	80	1020.7	0	0	9	10	3	7	02	0	-
29	11.8	8.4	11.0	80	1016.8	0	0	9	09	1	7	02	0	-
30	14.8	8.8	11.3	67	1014.4	0	0	9	34	1	6	05	0	-
31	12.4	10.4	12.6	87	1012.0	0	0	9	00	0	6	10	0	-

Godz. 07

DNI	TEMPERATURA POWIETRZA	TEMPERATURA PUNKTU ROSY	PRĘŻNOŚĆ PARY WODNEJ	WILGOTNOŚĆ WZGLĘDNA	CIŚNIENIE ATMOSFERYCZNE	ZACHMURZENIE			WIATR		WIDZIALNOŚĆ	POGODA		OPAD
	T	T_d	e	U	P_o	N	N_h	h	dd	v	V	ww	W	R
1	15.8	12.7	14.7	81	1021.3	1	1	9	00	0	6	10	0	-
2	17.3	12.9	14.9	76	1018.7	0	0	9	12	2	6	10	0	-
3	18.2	15.5	17.6	84	1014.4	2	1	5	17	3	6	10	0	-
4	17.8	15.3	17.4	85	1012.9	0	0	9	27	3	6	10	0	-
5	17.0	15.2	17.2	89	1015.5	1	0	9	23	2	6	10	0	-
6	17.7	15.3	17.4	86	1020.8	0	0	9	18	2	6	10	0	-
7	21.2	16.3	18.5	74	1015.5	2	0	9	18	6	6	10	0	-
8	14.8	10.9	13.0	77	1023.5	0	0	9	27	3	7	02	0	-
9	10.9	10.0	12.3	95	1026.3	6	0	9	26	3	6	10	1	-
10	11.2	9.8	12.1	91	1027.8	2	1	9	15	1	6	10	0	-
11	14.4	11.2	13.3	81	1024.7	1	0	9	15	1	6	10	0	-
12	18.0	16.2	18.4	89	1023.0	5	5	5	03	1	6	29	8	0.3
13	13.2	12.4	14.4	94	1027.1	1	0	9	36	1	6	10	0	-
14	12.6	11.5	13.6	94	1028.2	1	0	9	02	3	6	10	0	-
15	13.8	11.9	13.9	89	1024.6	5	5	5	04	2	6	10	1	-
16	14.0	13.0	15.0	93	1023.3	0	0	9	01	1	6	10	0	-
17	17.6	13.7	15.7	78	1021.1	0	0	9	04	2	7	02	0	-
18	16.4	14.8	16.8	91	1018.8	0	0	9	00	0	6	10	0	-
19	16.6	14.6	16.6	88	1019.7	7	7	5	35	1	6	10	1	-
20	17.8	17.5	20.0	98	1013.7	6	3	4	17	3	6	10	9	-
21	15.4	14.3	16.3	93	1018.9	7	7	5	32	1	6	10	8	1.7
22	9.5	5.3	8.9	75	1026.5	0	0	9	28	2	6	10	1	-
23	8.1	6.7	9.8	91	1026.7	1	0	9	25	1	6	10	1	-
24	9.0	6.8	9.9	86	1020.7	3	0	9	00	0	7	03	0	-
25	12.8	9.0	11.5	78	1015.8	0	0	9	34	1	6	10	0	-
26	9.8	7.5	10.4	85	1024.0	1	0	9	09	3	7	01	0	-
27	9.5	6.5	9.7	82	1024.1	1	0	9	09	1	7	02	0	-
28	10.9	5.9	9.3	72	1019.8	0	0	9	10	2	7	02	0	-
29	10.6	9.8	12.1	95	1016.3	7	0	9	00	0	6	10	1	-
30	12.2	9.0	11.5	82	1014.3	1	0	9	00	0	6	10	0	-
31	14.2	12.0	14.0	87	1011.8	8	8	5	28	1	6	10	1	-

Godz. 13

DNI	TEMPERATURA POWIETRZA	TEMPERATURA PUNKTU ROSY	PRĘŻNOŚĆ PARY WODNEJ	WILGOTNOŚĆ WZGLĘDNA	CIŚNIENIE ATMOSFERYCZNE	ZACHMURZENIE			WIATR		WIDZIALNOŚĆ	POGODA		OPAD
	T	T_d	e	U	P_o	N	N_h	h	dd	v	V	ww	W	R
1	24.1	12.8	14.8	49	1020.6	7	7	5	04	1	7	01	1	-
2	26.9	12.1	14.1	40	1016.3	0	0	9	14	3	7	02	0	-
3	26.4	15.8	17.9	52	1013.8	5	1	6	21	3	6	05	1	-
4	24.9	15.0	17.0	54	1012.5	2	2	6	27	3	6	05	0	-
5	25.4	14.5	16.5	51	1015.2	5	3	6	22	4	7	01	1	-
6	28.6	14.4	16.4	42	1018.9	0	0	9	19	3	8	02	0	-
7	30.5	16.9	19.2	44	1014.7	4	2	7	27	3	7	03	0	-
8	20.2	7.1	10.1	42	1021.7	6	6	6	27	8	8	02	1	-
9	18.6	7.4	10.3	48	1026.2	5	5	6	30	3	8	02	1	-
10	22.6	8.8	11.3	41	1025.8	1	0	9	22	3	6	05	0	-
11	26.8	11.0	13.1	37	1022.7	7	0	9	15	1	7	03	1	-
12	23.5	14.2	16.2	56	1024.2	1	1	6	33	1	6	05	1	-
13	20.3	13.4	15.4	64	1026.7	4	4	5	02	4	7	02	1	-
14	21.6	10.7	12.9	49	1026.4	4	4	6	36	2	8	01	1	-
15	21.8	11.8	13.8	53	1024.3	5	5	6	03	3	8	03	1	-
16	24.0	11.8	13.8	46	1022.1	2	2	6	04	3	8	01	0	-
17	26.2	14.2	16.2	48	1020.2	5	5	6	05	3	7	03	1	-
18	28.6	13.2	15.2	39	1017.2	4	2	6	00	0	7	02	0	-
19	24.6	15.0	17.0	55	1018.5	6	0	9	00	0	6	05	2	-
20	24.4	17.2	19.6	64	1012.2	7	7	5	24	9	6	05	1	-
21	16.4	11.1	13.2	71	1020.5	6	6	4	28	6	8	03	2	-
22	17.6	4.3	8.3	41	1026.2	3	3	6	27	3	7	03	0	-
23	18.5	5.6	9.1	42	1026.0	2	1	6	32	3	7	02	0	-
24	23.5	4.8	8.6	29	1016.1	1	0	9	21	3	7	05	0	-
25	20.2	10.1	12.4	52	1016.9	6	6	6	32	4	6	05	1	-
26	18.1	4.3	8.3	40	1024.3	0	0	9	07	2	8	02	0	-
27	21.8	5.5	9.0	34	1022.7	0	0	9	10	2	8	01	0	-
28	24.2	9.3	11.7	39	1017.2	0	0	9	08	1	7	02	0	-
29	24.6	8.6	11.2	36	1014.9	7	0	9	08	2	6	05	2	-
30	25.3	8.2	10.9	34	1012.7	0	0	9	29	1	7	05	0	-
31	21.2	12.0	14.0	56	1012.9	7	3	5	29	1	6	05	2	-

Godz. 19

DNI	TEMPERATURA POWIETRZA	TEMPERATURA PUNKTU ROSY	PRĘŻNOŚĆ PARY WODNEJ	WILGOTNOŚĆ WZGLĘDNA	CIŚNIENIE ATMOSFERYCZNE	ZACHMURZENIE			WIATR		WIDZIALNOŚĆ	POGODA		OPAD
	T	T_d	e	U	P_o	N	N_h	h	dd	v	V	ww	W	R
1	22.8	14.9	16.9	60	1018.7	0	0	9	07	1	7	01	1	-
2	23.0	13.2	15.2	54	1014.5	1	1	6	08	3	7	02	0	-
3	23.5	13.2	15.2	53	1012.3	5	2	6	36	1	7	17	1	-
4	19.6	16.5	18.8	82	1012.4	5	3	5	17	1	6	29	8	0.5
5	22.4	15.6	17.7	65	1016.5	6	1	5	27	2	7	02	2	-
6	26.4	15.9	18.1	53	1016.7	0	0	9	16	3	8	02	0	-
7	21.6	20.1	23.5	92	1013.5	7	7	5	34	4	6	17	8	10.8
8	13.6	9.5	11.9	76	1023.3	7	7	5	30	8	7	03	2	-
9	18.0	8.1	10.8	53	1026.0	2	1	6	00	0	8	02	1	-
10	20.4	9.7	12.0	51	1024.7	0	0	9	16	2	7	02	0	-
11	22.8	13.8	15.8	57	1021.3	7	7	9	12	2	7	03	2	-
12	20.6	12.3	14.3	59	1024.6	6	2	6	35	3	7	03	1	-
13	19.0	8.9	11.4	51	1026.1	1	0	9	03	3	8	01	1	-
14	19.8	12.4	14.4	63	1024.4	4	3	6	06	1	7	03	0	-
15	20.2	11.8	13.8	58	1022.2	6	1	6	00	0	7	02	2	-
16	22.1	11.9	13.9	52	1020.9	0	0	9	00	0	8	02	0	-
17	24.2	15.6	17.7	58	1018.6	0	0	9	10	1	7	02	1	-
18	24.6	12.3	14.3	46	1016.3	2	2	6	35	1	6	05	0	-
19	21.8	15.8	17.9	69	1016.7	7	7	9	12	1	6	05	2	-
20	19.9	16.7	19.0	81	1014.1	7	7	5	35	3	6	10	8	0.0
21	15.4	5.0	8.7	50	1021.8	4	3	5	33	3	8	03	1	-
22	15.0	4.4	8.4	49	1025.5	2	2	6	27	2	8	02	1	-
23	16.8	5.9	9.3	49	1023.6	0	0	9	00	0	7	02	0	-
24	20.4	3.6	7.9	33	1013.6	5	0	9	29	1	6	05	1	-
25	16.3	8.6	11.2	60	1018.7	5	5	9	04	1	6	05	1	-
26	13.9	5.5	9.0	57	1024.0	1	0	9	06	2	8	02	0	-
27	17.2	6.2	9.5	48	1020.6	0	0	9	07	2	7	02	0	-
28	19.2	9.3	11.7	52	1016.1	3	0	9	07	2	7	03	0	-
29	20.8	9.7	12.0	48	1014.4	4	4	9	02	3	6	05	1	-
30	20.6	10.1	12.4	51	1011.3	1	0	9	07	1	6	05	0	-
31	15.2	13.3	15.3	89	1016.3	8	5	4	30	4	6	10	2	-

Godz. 01

DNI	TEMPERATURA POWIETRZA	TEMPERATURA PUNKTU ROSY	PRĘŻNOŚĆ PARY WODNEJ	WILGOTNOŚĆ WZGLĘDNA	CIŚNIENIE ATMOSFERYCZNE	ZACHMURZENIE			WIATR		WIDZIALNOŚĆ	POGODA		OPAD
	T	T_d	e	U	P_o	N	N_h	h	dd	v	V	ww	W	R
1	14.2	11.9	13.9	85	1021.0	0	0	9	15	1	7	02	0	-
2	15.3	13.0	15.0	86	1019.9	0	0	9	14	1	6	10	0	-
3	15.4	11.1	13.2	76	1016.0	0	0	9	11	3	7	02	0	-
4	16.9	14.7	16.7	87	1013.1	0	0	9	17	1	6	10	9	-
5	16.2	14.9	16.9	93	1014.0	2	0	9	21	1	6	10	8	0.1
6	17.5	14.6	16.6	83	1019.5	0	0	9	00	0	7	01	0	-
7	19.8	15.0	17.0	74	1017.5	0	0	9	17	2	7	02	0	-
8	15.2	14.2	16.2	93	1018.7	7	4	5	27	4	6	80	9	25.6
9	9.0	8.6	11.2	97	1024.7	0	0	9	27	2	7	02	1	-
10	10.6	8.9	11.4	89	1027.5	0	0	9	00	0	7	02	0	-
11	13.4	9.5	11.9	77	1025.1	0	0	9	14	2	7	02	0	-
12	17.2	13.0	15.0	77	1021.5	2	2	9	13	1	7	02	1	-
13	15.2	11.6	13.7	80	1024.9	7	2	9	02	3	7	01	1	-
14	13.2	9.7	12.0	79	1026.7	0	0	9	04	6	7	02	1	-
15	10.8	9.8	12.1	93	1024.4	0	0	9	00	0	7	02	0	-
16	12.0	11.0	13.1	94	1022.8	0	0	9	36	1	7	01	0	-
17	14.0	12.3	14.3	90	1021.1	0	0	9	36	1	7	02	0	-
18	15.7	14.8	16.8	94	1019.5	0	0	9	18	1	7	02	0	-
19	16.6	14.7	16.7	89	1017.8	5	2	9	32	1	6	10	1	-
20	18.6	14.4	16.4	77	1015.3	8	3	5	14	3	6	17	2	-
21	13.8	13.4	15.4	98	1016.4	0	0	9	00	0	5	10	9	-
22	7.2	6.1	9.4	92	1024.3	0	0	9	28	1	7	02	0	-
23	8.1	7.5	10.3	96	1025.7	5	0	9	31	1	7	03	1	-
24	9.2	7.0	10.0	86	1023.3	0	0	9	14	1	7	02	0	-
25	9.3	8.7	11.2	96	1013.9	0	0	9	00	0	6	10	0	-
26	9.5	4.3	8.3	71	1021.8	0	0	9	06	3	7	02	0	-
27	8.2	4.4	8.4	77	1024.5	0	0	9	11	1	7	02	0	-
28	10.8	5.1	8.8	67	1021.3	0	0	9	14	3	7	02	0	-
29	13.0	7.4	10.3	69	1017.0	0	0	9	12	2	7	02	0	-
30	15.2	11.1	13.2	76	1013.8	0	0	9	09	2	7	02	1	-
31	15.1	9.0	11.5	67	1011.8	0	0	9	12	1	7	02	0	-

Godz. 07

DNI	TEMPERATURA POWIETRZA	TEMPERATURA PUNKTU ROSY	PRĘŻNOŚĆ PARY WODNEJ	WILGOTNOŚĆ WZGLĘDNA	CIŚNIENIE ATMOSFERYCZNE	ZACHMURZENIE			WIATR		WIDZIALNOŚĆ	POGODA		OPAD
	T	T_d	e	U	P_o	N	N_h	h	dd	v	V	ww	W	R
1	16.1	13.0	15.0	81	1021.2	1	1	9	00	0	6	10	0	-
2	17.8	13.2	15.2	75	1019.1	0	0	9	14	1	6	10	0	-
3	16.2	12.3	14.3	78	1016.0	1	1	5	17	3	7	03	0	-
4	17.0	15.1	17.2	89	1012.8	3	2	9	21	1	5	10	0	-
5	16.6	14.8	16.8	90	1015.2	1	1	9	19	2	6	10	0	-
6	19.1	15.7	17.8	80	1021.0	0	0	9	20	2	6	10	0	-
7	21.1	15.3	17.4	70	1016.7	0	0	9	21	4	6	05	0	-
8	14.4	10.6	12.8	78	1022.8	2	0	9	27	4	7	01	8	0.2
9	10.4	9.3	11.7	93	1025.5	6	2	4	27	3	6	10	1	-
10	12.6	8.8	11.3	78	1027.9	2	1	9	17	1	7	03	0	-
11	15.2	9.8	12.1	69	1024.7	0	0	9	18	2	6	10	0	-
12	16.6	15.2	17.2	92	1023.6	8	8	5	36	5	6	80	1	1.0
13	13.7	12.0	14.0	90	1025.8	6	6	2	02	4	6	10	1	-
14	12.0	11.6	13.7	95	1026.8	8	8	2	36	2	4	10	1	-
15	15.2	13.2	15.2	88	1024.1	7	7	7	00	0	6	10	1	-
16	14.6	13.4	15.4	93	1022.5	0	0	9	31	1	6	10	0	-
17	14.6	13.4	15.4	93	1021.0	0	0	9	32	1	6	10	0	-
18	17.3	14.3	16.3	82	1019.0	1	0	9	00	0	6	10	0	-
19	16.7	13.7	15.7	83	1019.0	6	6	9	05	2	6	10	1	-
20	17.2	16.1	18.3	93	1014.0	7	3	5	12	3	6	25	9	11.8
21	14.9	14.3	16.3	96	1018.3	7	7	5	00	0	5	10	6	0.4
22	9.0	7.0	10.0	87	1025.2	0	0	9	31	2	7	02	1	-
23	8.6	6.5	9.7	87	1026.1	0	0	9	29	1	6	10	1	-
24	10.4	6.8	9.9	79	1020.9	1	0	9	18	1	6	10	0	-
25	10.8	9.3	11.7	91	1015.2	0	0	9	31	1	6	10	0	-
26	10.8	4.8	8.6	66	1023.4	0	0	9	12	4	7	02	0	-
27	10.2	5.5	9.0	73	1024.2	1	0	9	14	1	7	02	0	-
28	11.6	5.8	9.2	67	1020.4	0	0	9	14	3	7	02	0	-
29	12.2	8.1	10.8	76	1016.5	8	0	9	11	2	6	10	1	-
30	11.0	10.4	12.6	96	1013.8	1	0	9	00	0	5	10	0	-
31	13.4	10.6	12.8	83	1011.7	0	0	9	00	0	6	10	0	-

Godz. 13

DNI	TEMPERATURA POWIETRZA	TEMPERATURA PUNKTU ROSY	PRĘŻNOŚĆ PARY WODNEJ	WILGOTNOŚĆ WZGLĘDNA	CIŚNIENIE ATMOSFERYCZNE	ZACHMURZENIE			WIATR		WIDZIALNOŚĆ	POGODA		OPAD
	T	T_d	e	U	P_o	N	N_h	h	dd	v	V	ww	W	R
1	25.6	13.8	15.8	48	1020.4	3	3	7	25	2	8	01	0	-
2	26.2	10.4	12.6	37	1016.9	1	1	7	15	3	8	03	0	-
3	26.8	14.0	16.0	45	1013.3	0	0	9	16	3	7	01	1	-
4	26.0	12.7	14.7	44	1012.4	1	1	7	27	4	7	03	0	-
5	26.0	13.2	15.2	45	1015.3	4	4	6	22	5	7	03	0	-
6	28.0	14.2	16.2	43	1019.6	0	0	9	21	7	8	02	0	-
7	29.9	16.9	19.2	46	1014.8	6	1	9	21	6	7	03	1	-
8	19.2	8.0	10.7	48	1021.3	3	3	6	27	6	8	02	0	-
9	18.0	7.0	10.0	49	1025.4	4	4	6	29	6	8	01	1	-
10	21.5	8.9	11.4	44	1026.1	2	0	9	31	2	8	03	0	-
11	25.4	9.4	11.8	36	1023.0	6	0	9	15	3	7	03	1	-
12	23.4	14.5	16.5	58	1023.1	4	2	6	32	4	8	03	9	3.7
13	18.8	12.5	14.5	67	1025.9	5	5	5	32	3	7	01	2	-
14	20.2	10.6	12.8	54	1025.6	4	4	6	02	3	8	01	1	-
15	20.6	11.1	13.2	54	1023.4	5	4	6	02	4	8	01	1	-
16	22.9	12.5	14.5	52	1021.6	4	4	6	03	3	8	02	0	-
17	25.2	13.7	15.7	49	1020.0	3	3	6	09	2	8	02	0	-
19	27.8	14.4	16.4	44	1016.9	3	2	7	31	1	8	03	0	-
19	23.8	14.0	16.0	55	1018.2	0	0	9	01	1	7	02	1	-
20	24.0	17.3	19.7	66	1011.9	6	4	5	22	6	7	03	1	-
21	17.2	10.5	12.7	65	1019.5	7	3	5	31	4	7	01	8	0.1
22	16.6	4.8	8.6	46	1025.2	1	1	6	29	3	8	02	0	-
23	16.8	6.2	9.5	50	1025.5	4	2	6	31	4	8	01	0	-
24	22.2	5.5	9.0	34	1016.4	3	0	9	21	3	8	02	0	-
25	18.2	10.0	12.3	59	1016.3	5	5	6	32	6	7	03	1	-
26	16.4	2.5	7.3	39	1024.1	1	1	6	08	3	8	02	0	-
27	18.8	5.3	8.9	41	1023.0	1	0	9	18	2	8	02	0	-
28	22.9	7.1	10.1	36	1017.7	0	0	9	17	2	8	02	0	-
29	25.4	10.7	12.9	40	1014.5	6	1	7	18	1	7	03	2	-
30	23.8	8.5	11.1	38	1012.0	0	0	9	00	0	7	02	0	-
31	22.1	12.1	14.1	53	1012.2	6	2	9	31	2	6	05	1	-

Godz. 19

DNI	TEMPERATURA POWIETRZA	TEMPERATURA PUNKTU ROSY	PRĘŻNOŚĆ PARY WODNEJ	WILGOTNOŚĆ WZGLĘDNA	CIŚNIENIE ATMOSFERYCZNE	ZACHMURZENIE			WIATR		WIDZIALNOŚĆ	POGODA		OPAD
	T	T_d	e	U	P_o	N	N_h	h	dd	v	V	ww	W	R
1	22.3	14.6	16.6	61	1019.2	0	0	9	06	1	7	01	0	-
2	24.2	10.7	12.9	43	1014.9	1	0	9	15	1	7	02	0	-
3	20.6	13.1	15.1	62	1012.7	7	7	6	15	5	7	17	1	-
4	21.8	14.8	16.8	64	1011.8	7	2	5	18	4	7	29	1	-
5	22.5	14.3	16.3	59	1016.2	4	2	9	24	2	7	01	0	-
6	26.0	15.4	17.5	52	1017.6	0	0	9	18	3	7	02	0	-
7	27.0	17.8	20.4	57	1012.0	6	2	6	20	1	7	03	1	-
8	17.4	7.8	10.6	54	1020.8	5	1	6	30	2	8	02	1	-
9	17.2	8.6	11.2	57	1025.6	2	1	6	31	1	8	01	0	-
10	21.4	9.5	11.9	47	1024.7	1	0	9	00	0	7	02	0	-
11	24.0	10.9	13.0	44	1021.5	5	5	9	00	0	7	01	2	-
12	20.2	14.1	16.1	68	1023.1	4	0	9	34	3	7	01	1	-
13	17.6	9.3	11.7	58	1025.1	1	1	6	02	3	8	02	1	-
14	18.4	9.2	11.6	54	1023.8	2	1	7	05	2	7	01	0	-
15	18.2	11.6	13.7	66	1021.6	2	1	6	02	2	8	02	1	-
16	21.4	14.3	16.3	63	1020.2	0	0	9	33	1	7	01	0	-
17	24.3	13.9	15.9	52	1018.3	0	0	9	09	1	7	02	0	-
18	25.2	15.5	17.6	56	1015.6	3	1	7	32	1	7	03	0	-
19	22.4	14.7	16.7	61	1016.6	6	5	9	11	1	6	10	1	-
20	17.8	17.1	19.5	95	1013.6	8	2	5	31	2	6	17	8	9.3
21	14.0	8.5	11.1	69	1020.8	3	3	9	33	3	7	01	1	-
22	13.6	9.0	11.5	76	1024.5	2	1	6	24	1	7	01	0	-
23	16.2	8.1	10.8	58	1023.6	0	0	9	22	1	8	02	0	-
24	19.6	8.6	11.2	50	1013.0	3	0	9	00	0	7	03	1	-
25	15.3	6.7	9.8	57	1018.4	2	2	6	04	4	7	02	1	-
26	14.4	4.4	8.4	51	1023.5	2	1	9	05	2	8	03	0	-
27	16.6	5.5	9.0	47	1021.0	0	0	9	07	1	7	02	0	-
28	19.4	8.6	11.2	50	1016.1	1	0	9	07	2	7	02	0	-
29	21.7	10.4	12.6	48	1013.5	7	1	6	10	2	6	05	2	-
30	19.2	10.5	12.7	57	1011.4	0	0	9	03	2	7	02	0	-
31	17.2	12.0	14.0	71	1014.0	8	5	4	32	6	6	10	2	-

Godz. 01

DNI	TEMPERATURA POWIETRZA T	TEMPERATURA PUNKTU ROSY T_d	PRĘŻNOŚĆ PARY WODNEJ e	WILGOTNOŚĆ WZGLĘDNA U	CIŚNIENIE ATMOSFERYCZNE P_o	ZACHMURZENIE N	N_h	h	WIATR dd	v	WIDZIALNOŚĆ V	POGODA ww	W	OPAD R
1	12.5	11.0	13.1	90	1021.0	0	0	9	00	0	7	02	0	-
2	14.0	12.5	14.5	85	1020.9	0	0	9	18	2	7	02	0	-
3	12.5	10.7	12.9	89	1017.9	0	0	9	09	1	8	02	0	-
4	15.3	13.4	15.4	89	1014.6	0	0	9	15	1	6	10	0	-
5	16.1	13.6	15.6	85	1014.8	6	3	5	34	3	7	29	8	3.9
6	16.5	14.4	16.4	88	1020.0	0	0	9	18	1	7	02	0	-
7	18.0	15.3	17.4	84	1020.2	0	0	9	17	2	7	02	0	-
8	20.6	17.3	19.7	81	1015.0	8	8	5	25	4	6	10	1	-
9	9.9	8.6	11.2	92	1023.0	3	3	6	27	3	7	01	1	-
10	9.3	8.0	10.7	92	1027.5	0	0	9	29	2	7	02	0	-
11	10.0	8.5	11.1	90	1026.0	0	0	9	00	0	7	02	0	-
12	14.5	12.6	14.6	89	1022.9	7	7	9	19	1	7	03	1	-
13	13.8	11.2	13.3	96	1023.4	3	1	6	35	2	6	10	1	-
14	10.5	8.8	11.3	89	1024.8	3	2	9	36	4	7	01	0	-
15	12.8	10.7	12.9	87	1023.2	7	7	5	02	2	7	02	1	-
16	12.1	10.9	13.0	92	1021.0	4	4	9	34	3	7	03	1	-
17	16.5	14.4	16.4	88	1018.8	4	4	6	35	3	7	01	1	-
18	14.5	13.0	15.0	91	1018.5	0	0	9	35	2	7	02	0	-
19	16.3	14.5	16.5	90	1017.5	0	0	9	22	2	7	02	0	-
20	15.3	13.3	15.3	88	1017.2	6	0	9	09	1	6	10	1	-
21	15.7	14.6	16.6	93	1014.9	6	6	4	29	4	6	10	9	2.6
22	9.0	7.8	10.6	93	1022.7	5	5	5	28	3	6	10	1	-
23	7.0	6.2	9.5	95	1025.6	2	1	9	27	1	7	02	0	-
24	8.0	5.9	9.3	86	1024.5	0	0	9	18	1	7	02	0	-
25	10.9	8.8	11.3	87	1013.2	0	0	9	22	2	7	02	0	-
26	7.5	4.8	8.6	84	1020.9	0	0	9	02	2	7	02	1	-
27	8.0	4.1	8.2	76	1025.0	0	0	9	07	2	8	02	0	-
28	8.9	6.1	9.4	83	1022.9	0	0	9	11	1	8	02	0	-
29	10.4	7.8	10.6	84	1018.3	0	0	9	08	1	7	02	0	-
30	13.0	9.7	12.0	80	1014.2	3	1	9	06	2	7	01	1	-
31	13.4	10.1	12.4	82	1012.6	0	0	9	17	2	7	02	0	-

Godz. 07

DNI	TEMPERATURA POWIETRZA T	TEMPERATURA PUNKTU ROSY T_d	PRĘŻNOŚĆ PARY WODNEJ e	WILGOTNOŚĆ WZGLĘDNA U	CIŚNIENIE ATMOSFERYCZNE P_o	ZACHMURZENIE N	N_h	h	WIATR dd	v	WIDZIALNOŚĆ V	POGODA ww	W	OPAD R
1	16.2	13.4	15.4	83	1021.6	3	3	9	20	1	7	01	1	-
2	17.8	13.5	15.5	77	1020.0	0	0	9	20	1	7	01	0	-
3	18.1	13.2	15.2	73	1016.6	0	0	9	11	1	7	02	0	-
4	17.4	15.4	17.5	88	1014.1	0	0	9	18	1	6	10	0	-
5	17.5	14.1	16.1	80	1016.2	0	0	9	22	3	6	10	1	-
6	18.3	16.2	18.4	87	1022.1	2	0	9	19	1	6	10	0	-
7	21.0	18.8	21.7	87	1019.9	0	0	9	18	1	6	10	0	-
8	15.1	13.2	15.2	89	1021.2	7	4	5	29	6	8	01	8	0.3
9	10.7	9.7	12.0	93	1024.8	6	6	4	27	5	7	03	1	-
10	13.6	10.9	13.0	83	1027.8	0	0	9	27	1	7	02	0	-
11	14.8	10.6	12.8	76	1025.5	0	0	9	18	1	7	01	0	-
12	16.7	13.9	15.9	84	1022.3	7	7	9	20	1	7	03	1	-
13	14.5	12.0	14.0	85	1023.5	6	3	5	02	4	7	01	1	-
14	12.4	10.6	12.8	89	1024.7	7	7	5	35	5	8	01	1	-
15	14.6	12.7	14.7	89	1022.5	8	2	5	34	3	7	02	2	-
16	15.1	13.4	15.4	90	1020.5	1	1	9	33	3	8	02	0	-
17	17.2	14.8	16.8	86	1019.6	0	0	9	01	2	6	10	0	-
18	18.3	15.5	17.6	83	1018.1	0	0	9	33	1	7	02	0	-
19	18.0	16.0	18.2	88	1017.7	6	2	5	28	2	6	10	1	-
20	15.9	15.6	17.7	98	1016.1	8	8	5	04	2	5	95	2	9.2
21	14.4	13.6	15.6	94	1017.8	7	7	5	27	2	4	10	1	-
22	10.0	7.0	10.0	81	1024.0	0	0	9	27	5	7	02	1	-
23	9.4	8.2	10.9	93	1025.9	1	0	9	18	1	7	01	0	-
24	10.2	7.8	10.6	84	1021.8	0	0	9	18	2	7	02	0	-
25	12.0	10.0	12.3	88	1013.5	2	2	9	31	3	6	10	0	-
26	8.8	5.8	9.2	82	1022.5	1	1	9	02	3	7	02	0	-
27	10.7	5.0	8.7	67	1024.7	1	1	9	18	1	8	01	0	-
28	12.1	8.2	10.9	77	1021.2	0	0	9	12	2	7	02	0	-
29	12.6	8.8	11.3	78	1017.5	6	0	9	00	0	6	10	1	-
30	15.0	11.9	13.9	82	1013.8	3	2	5	34	2	7	01	1	-
31	12.4	11.5	13.6	94	1012.5	0	0	9	19	2	5	10	0	-

Godz. 13

1	24.3	11.2	13.3	44	1020.8	4	4	6	06	2	8	02	0	-
2	25.6	14.0	16.0	49	1018.2	5	5	6	14	3	8	03	1	-
3	25.8	13.4	15.4	46	1014.6	3	3	7	13	2	8	03	0	-
4	26.4	14.4	16.4	48	1013.1	3	2	6	18	3	7	05	0	-
5	25.8	16.0	18.2	56	1016.4	1	1	6	20	3	7	03	0	-
6	27.7	15.6	17.7	48	1021.5	1	1	6	18	4	7	03	0	-
7	28.7	16.9	19.3	49	1017.6	0	0	9	16	5	7	05	0	-
8	19.9	9.0	11.5	50	1020.8	3	3	6	28	7	8	01	1	-
9	18.6	11.9	13.9	65	1024.0	6	5	5	29	7	8	03	2	-
10	19.3	9.4	11.8	52	1027.1	5	5	6	33	4	8	02	1	-
11	22.7	11.3	13.4	48	1023.8	5	0	9	04	1	8	03	1	-
12	19.1	15.5	17.6	79	1022.9	7	4	5	36	4	7	25	2	0.0
13	18.3	15.2	17.3	82	1023.0	6	6	5	34	5	8	25	2	0.1
14	18.4	10.5	12.7	60	1024.0	7	7	5	01	3	8	02	1	-
15	21.6	12.6	14.6	57	1021.1	6	4	6	33	6	8	02	2	-
16	23.1	13.5	15.5	55	1019.0	5	3	6	36	6	8	03	1	-
17	25.6	16.0	18.2	55	1018.3	5	5	6	04	4	8	02	1	-
18	25.1	16.5	18.8	58	1017.0	3	3	5	31	1	8	02	0	-
19	23.6	17.2	19.6	67	1017.5	5	5	5	34	3	6	05	1	-
20	21.5	18.7	21.6	84	1013.5	6	2	5	21	4	6	10	9	1.0
21	18.3	14.7	16.7	79	1018.5	7	7	4	27	3	6	25	6	0.0
22	15.1	7.4	10.3	59	1024.5	6	6	5	27	5	8	03	1	-
23	17.1	6.5	9.7	50	1025.6	4	3	6	26	4	8	02	1	-
24	20.8	7.1	10.1	41	1017.4	5	0	9	22	2	8	03	1	-
25	18.1	9.5	11.9	57	1015.1	4	4	5	30	5	7	01	1	-
26	15.9	4.4	8.4	46	1023.1	3	3	6	36	3	8	03	0	-
27	17.7	4.4	8.4	41	1023.6	2	0	9	04	1	8	03	0	-
28	21.1	7.5	10.4	42	1018.9	0	0	9	08	3	8	02	0	-
29	23.0	10.4	12.6	45	1015.5	6	0	9	05	2	7	02	2	-
30	23.3	9.9	12.2	43	1012.3	2	1	6	29	1	8	03	0	-
31	24.6	8.9	11.4	37	1011.7	1	0	9	24	3	7	05	0	-

Godz. 19

1	22.1	15.5	17.6	66	1019.5	1	0	9	00	0	7	01	0	-
2	20.9	13.5	15.5	62	1016.9	0	0	9	11	1	8	02	1	-
3	22.8	15.7	17.8	64	1013.6	4	2	7	15	2	7	05	0	-
4	22.2	15.8	17.9	67	1012.5	7	1	5	01	2	7	05	1	-
5	22.7	16.4	18.6	67	1017.1	2	0	9	19	2	7	01	0	-
6	24.4	17.1	19.5	63	1020.5	2	0	9	17	2	7	03	0	-
7	23.7	17.5	20.0	69	1015.3	4	1	6	17	3	7	05	0	-
8	16.0	11.1	13.2	72	1020.7	5	5	6	30	3	8	02	1	-
9	14.2	9.0	11.5	70	1025.1	2	2	6	34	3	8	02	1	-
10	17.9	13.2	15.2	74	1025.8	2	0	9	33	1	8	03	1	-
11	19.3	16.4	18.7	83	1023.1	6	0	9	00	0	7	01	2	-
12	17.7	15.0	17.0	84	1022.4	5	2	5	17	2	7	03	8	0.0
13	14.6	11.4	13.5	80	1023.4	3	1	5	35	3	8	01	8	2.9
14	15.9	11.3	13.4	74	1022.8	3	2	6	04	2	8	03	1	-
15	17.2	13.2	15.2	78	1020.1	5	2	5	33	2	8	02	1	-
16	19.1	15.5	17.6	79	1018.6	5	4	5	32	2	8	03	1	-
17	20.6	15.4	17.5	73	1017.0	2	0	9	34	3	8	03	1	-
18	21.6	16.7	19.0	74	1016.2	1	0	9	12	1	8	01	0	-
19	19.3	14.2	16.2	72	1017.7	5	2	9	35	2	6	05	1	-
20	20.4	19.2	22.3	92	1012.0	8	5	5	20	3	6	10	2	-
21	15.1	12.6	14.6	85	1019.4	7	7	5	29	3	6	10	8	0.3
22	11.7	7.4	10.3	74	1024.6	3	1	5	27	2	8	01	1	-
23	14.1	8.5	11.1	69	1024.8	2	0	9	00	0	8	01	0	-
24	16.7	9.4	11.8	63	1013.8	3	0	9	16	1	7	02	1	-
25	13.2	8.1	10.8	70	1017.8	6	6	6	36	2	7	01	1	-
26	10.3	4.4	8.4	67	1023.7	1	0	9	01	2	8	02	0	-
27	14.1	5.0	8.7	54	1022.7	1	0	9	06	2	8	02	0	-
28	16.2	10.4	12.6	68	1017.7	0	0	9	04	4	8	02	0	-
29	15.7	9.8	12.1	67	1014.6	6	0	9	03	1	7	02	2	-
30	18.5	12.8	14.8	69	1011.8	4	4	6	21	1	7	05	0	-
31	18.0	12.0	14.0	67	1011.9	6	2	5	17	2	6	05	1	-

Godz. 01

DNI	TEMPERATURA POWIETRZA	TEMPERATURA PUNKTU ROSY	PRĘŻNOŚĆ PARY WODNEJ	WILGOTNOŚĆ WZGLĘDNA	CIŚNIENIE ATMOSFERYCZNE	ZACHMURZENIE			WIATR		WIDZIALNOŚĆ	POGODA		OPAD
	T	T_d	e	U	P_o	N	N_h	h	dd	v	V	ww	W	R
1	13.5	11.3	13.4	86	1021.1	0	0	9	00	0	7	02	0	–
2	15.2	12.9	14.9	86	1018.5	3	3	9	09	2	7	03	0	–
3	15.9	14.2	16.2	90	1014.3	1	0	9	12	1	6	10	0	–
4	14.9	13.9	15.9	93	1013.4	5	0	9	00	0	6	10	1	–
5	14.6	13.4	15.4	93	1015.0	0	0	9	27	1	7	01	9	–
6	16.3	13.3	15.3	82	1019.8	0	0	9	00	0	7	02	1	–
7	21.7	15.5	17.6	68	1015.6	0	0	9	16	6	8	02	0	–
8	16.0	13.1	15.1	83	1021.1	0	0	9	28	6	8	01	6	0.3
9	7.5	6.4	9.6	92	1026.8	0	0	9	24	2	7	01	1	–
10	10.0	7.8	10.6	85	1027.1	2	0	9	00	0	7	02	0	–
11	11.7	10.3	12.5	91	1024.4	0	0	9	00	0	6	10	0	–
12	17.1	14.5	16.5	85	1021.3	6	1	7	02	1	6	10	1	–
13	14.6	11.2	13.3	80	1026.6	7	0	9	00	0	8	02	1	–
14	13.3	9.2	11.6	76	1027.1	0	0	9	02	1	8	02	0	–
15	11.1	10.4	12.6	95	1024.5	1	1	9	00	0	8	02	1	–
16	11.4	10.1	12.4	92	1023.1	2	0	9	00	0	6	10	1	–
17	11.9	11.1	13.2	94	1021.7	0	0	9	00	0	7	02	0	–
18	13.9	12.4	14.4	91	1019.2	0	0	9	00	0	7	02	0	–
19	17.1	14.9	16.9	87	1019.0	6	6	9	00	0	6	10	1	–
20	18.2	15.8	18.0	86	1015.1	8	8	9	22	2	6	10	9	4.1
21	14.7	14.3	16.3	98	1017.4	3	0	9	25	1	5	10	1	–
22	8.9	6.4	9.6	83	1026.1	4	4	9	28	1	8	01	1	–
23	6.6	5.6	9.1	94	1026.6	2	0	9	26	1	8	03	0	–
24	7.7	5.6	9.1	87	1022.8	0	0	9	09	1	6	10	0	–
25	10.1	7.7	10.5	84	1014.5	0	0	9	30	1	7	02	1	–
26	14.4	9.0	11.5	70	1020.3	4	3	7	09	3	8	01	1	–
27	5.7	3.2	7.7	84	1024.0	0	0	9	00	0	8	02	0	–
28	8.9	4.6	8.5	74	1019.6	0	0	9	13	2	7	02	0	–
29	11.3	8.8	11.3	84	1016.2	0	0	9	00	0	7	02	1	–
30	10.5	7.7	10.5	83	1014.8	0	0	9	02	1	8	02	0	–
31	15.6	11.1	13.2	75	1012.7	8	0	9	27	1	6	10	1	–

Godz. 07

DNI	TEMPERATURA POWIETRZA	TEMPERATURA PUNKTU ROSY	PRĘŻNOŚĆ PARY WODNEJ	WILGOTNOŚĆ WZGLĘDNA	CIŚNIENIE ATMOSFERYCZNE	ZACHMURZENIE			WIATR		WIDZIALNOŚĆ	POGODA		OPAD
	T	T_d	e	U	P_o	N	N_h	h	dd	v	V	ww	W	R
1	14.1	12.1	14.1	88	1021.5	0	0	9	00	0	6	10	0	–
2	16.2	13.9	15.9	86	1017.8	0	0	9	09	3	5	10	1	–
3	17.6	15.2	17.3	86	1014.1	6	6	9	00	0	6	10	1	–
4	16.5	14.9	16.9	91	1013.2	3	0	9	00	0	6	10	1	–
5	16.8	15.3	17.4	92	1015.8	3	0	9	15	1	6	10	0	–
6	18.5	15.8	18.0	84	1020.6	0	0	9	00	0	8	01	0	–
7	22.6	17.4	19.8	72	1015.3	1	0	9	15	3	7	02	0	–
8	15.9	12.0	14.0	78	1024.2	4	4	5	27	4	8	03	0	–
9	11.5	9.4	11.8	86	1027.1	2	2	9	27	2	6	10	1	–
10	11.9	9.2	11.6	83	1027.4	2	0	9	12	1	6	10	0	–
11	13.5	11.3	13.4	86	1024.3	1	0	9	12	1	5	10	0	–
12	16.5	15.9	18.1	96	1023.7	0	0	9	29	2	5	10	8	0.2
13	13.1	10.3	12.5	83	1027.2	2	2	9	00	0	6	10	1	–
14	12.3	10.3	12.5	88	1027.5	0	0	9	00	0	8	02	0	–
15	13.6	11.4	13.5	86	1024.6	2	1	7	00	0	7	03	1	–
16	12.6	11.0	13.1	90	1023.1	0	0	9	00	0	6	10	0	–
17	14.6	12.7	14.7	89	1021.8	0	0	9	00	0	6	10	0	–
18	15.3	14.2	16.2	93	1018.7	2	0	9	00	0	7	03	0	–
19	16.0	13.9	15.9	87	1019.7	2	0	9	00	0	5	10	1	–
20	18.2	17.1	19.5	93	1013.6	5	4	9	16	1	5	10	8	1.8
21	16.1	14.8	16.8	93	1019.8	7	7	6	30	3	6	10	1	–
22	9.0	6.5	9.7	84	1027.4	0	0	9	27	1	7	02	0	–
23	7.7	6.1	9.4	90	1026.8	1	0	9	27	1	6	10	0	–
24	9.1	7.4	10.3	89	1020.1	2	0	9	12	1	5	10	0	–
25	10.9	7.7	10.5	81	1017.0	0	0	9	30	2	6	10	0	–
26	13.1	7.3	10.2	68	1021.8	3	0	9	09	2	7	01	1	–
27	5.8	4.6	8.5	92	1023.5	0	0	9	00	0	7	02	0	–
28	9.1	5.9	9.3	81	1018.9	0	0	9	12	4	6	10	0	–
29	12.1	10.5	12.7	90	1016.0	7	1	9	29	1	6	10	1	–
30	10.5	9.0	11.5	91	1014.2	1	0	9	00	0	6	10	0	–
31	13.4	11.4	13.5	88	1012.4	7	7	7	28	1	5	10	2	–

Godz. 13

1	25.6	10.7	12.9	40	1020.0	1	1	7	09	1	8	02	0	–
2	26.7	14.3	16.3	46	1015.2	3	3	7	14	4	7	03	0	–
3	27.5	14.7	16.7	46	1013.1	0	0	9	00	0	7	01	1	–
4	25.8	15.9	18.1	55	1012.2	3	2	7	00	0	7	03	0	–
5	24.7	13.3	15.3	49	1015.7	7	3	7	22	6	8	03	1	–
6	29.3	16.8	19.1	47	1018.2	0	0	9	16	4	8	02	0	–
7	31.2	17.4	19.8	44	1014.1	5	1	7	29	2	8	03	1	–
8	21.2	8.5	11.1	44	1022.2	2	2	7	27	6	8	01	1	–
9	19.7	9.3	11.7	51	1026.4	3	3	6	32	4	8	02	0	–
10	24.2	8.5	11.1	37	1024.8	0	0	9	18	2	8	02	0	–
11	27.1	12.4	14.4	40	1021.9	6	0	9	04	1	8	03	1	–
12	25.2	14.4	16.4	52	1024.2	2	2	7	34	3	8	03	0	–
13	21.0	9.5	11.9	48	1026.1	3	2	7	02	5	8	01	0	–
14	21.5	8.9	11.4	44	1026.1	2	2	7	09	2	8	02	0	–
15	22.5	11.0	13.1	48	1023.6	4	4	7	00	0	8	02	0	–
16	23.4	11.6	13.7	47	1022.0	4	4	7	99	1	8	02	0	–
17	27.0	13.6	15.6	44	1019.8	3	3	7	20	1	8	03	0	–
18	29.1	12.0	14.0	35	1017.2	5	0	9	29	6	8	02	1	–
19	25.4	16.1	18.3	57	1017.9	0	0	9	09	2	6	05	0	–
20	25.1	18.8	21.7	68	1012.9	8	3	7	27	2	7	21	1	0.0
21	17.7	11.2	13.3	65	1021.0	8	5	6	32	7	8	03	2	–
22	17.4	5.1	8.8	44	1026.7	2	2	7	27	4	8	01	0	–
23	19.9	5.6	9.1	39	1025.6	0	0	9	00	0	8	02	0	–
24	24.7	12.4	14.4	48	1015.9	1	0	9	00	0	8	02	0	–
25	21.9	9.7	12.0	46	1017.2	1	1	7	34	4	8	02	0	–
26	20.0	3.2	7.7	33	1022.9	3	3	7	09	2	8	01	0	–
27	21.3	4.4	8.4	33	1021.5	0	0	9	12	5	8	02	0	–
28	23.6	8.5	11.1	34	1016.4	0	0	9	00	0	7	02	0	–
29	23.4	10.0	12.3	38	1014.4	2	1	8	34	2	8	03	1	–
30	25.7	9.9	12.2	37	1012.5	0	0	9	00	0	7	05	0	–
31	18.9	12.3	14.3	65	1014.4	7	7	9	30	6	6	05	2	–

Godz. 19

1	22.7	12.8	14.8	54	1018.2	0	0	9	09	1	8	02	0	–
2	22.6	16.2	18.4	67	1013.1	2	1	8	11	3	7	03	0	–
3	21.5	16.4	18.6	72	1012.5	5	2	7	00	0	7	01	1	–
4	21.9	15.8	18.0	69	1012.4	4	2	7	23	2	7	03	9	0.4
5	22.3	14.6	16.6	61	1016.7	5	4	9	23	2	8	02	2	–
6	27.5	15.2	17.2	47	1015.7	0	0	9	18	5	8	02	0	–
7	24.2	16.9	19.3	64	1014.1	7	7	7	30	2	7	02	8	0.0
8	13.5	8.9	11.4	74	1024.9	6	2	7	30	7	8	03	1	–
9	19.0	8.9	11.4	51	1025.8	1	0	9	00	0	8	01	0	–
10	20.9	12.9	14.9	61	1023.8	0	0	9	12	2	8	02	0	–
11	24.5	13.9	15.9	52	1020.9	6	2	7	00	0	7	01	1	–
12	22.3	12.4	14.4	53	1024.2	3	0	9	34	1	8	03	1	–
13	20.0	11.1	13.2	57	1025.4	1	1	7	03	1	8	01	0	–
14	20.5	11.1	13.2	55	1024.4	3	3	7	00	0	8	02	0	–
15	19.8	11.8	13.8	65	1022.0	5	3	7	00	0	8	01	1	–
16	23.2	11.9	13.9	49	1020.3	1	1	8	00	0	8	01	0	–
17	23.7	15.5	17.6	63	1017.8	0	0	9	12	2	8	01	0	–
18	23.1	13.9	15.9	57	1017.3	4	2	9	28	4	6	05	1	–
19	22.7	17.7	20.2	73	1015.7	7	2	7	12	2	6	10	1	–
20	20.9	17.9	20.5	83	1014.5	3	3	9	31	1	5	29	8	0.0
21	16.3	8.6	11.2	63	1022.1	4	3	7	32	1	8	01	6	0.0
22	15.9	5.6	9.1	51	1025.7	3	2	9	36	1	8	03	0	–
23	17.4	6.2	9.5	48	1023.2	0	0	9	14	1	8	02	0	–
24	20.0	10.4	12.6	53	1013.2	6	0	9	00	0	7	02	1	–
25	19.8	10.6	12.8	55	1017.7	5	5	8	36	1	7	03	1	–
26	17.3	1.5	6.8	35	1022.4	0	0	9	06	1	9	02	0	–
27	18.1	5.0	8.7	42	1019.2	0	0	9	09	2	8	02	0	–
28	21.2	9.3	11.7	47	1014.9	5	0	9	02	1	7	03	1	–
29	19.1	7.5	10.4	47	1014.2	2	2	9	33	1	8	03	0	–
30	19.6	12.2	14.2	63	1011.7	4	0	9	27	1	6	05	0	–
31	14.7	12.7	14.7	88	1017.6	8	5	4	30	4	6	60	2	0.0

Godz. 01

DNI	TEMPERATURA POWIETRZA	TEMPERATURA PUNKTU ROSY	PRĘŻNOŚĆ PARY WODNEJ	WILGOTNOŚĆ WZGLĘDNA	CIŚNIENIE ATMOSFERYCZNE	ZACHMURZENIE			WIATR		WIDZIALNOŚĆ	POGODA		OPAD
	T	T_d	e	U	P_o	N	N_h	h	dd	v	V	ww	W	R
1	9.7	9.2	11.6	96	1022.8	0	0	9	13	1	7	02	0	-
2	12.4	11.8	13.8	95	1019.2	0	0	9	00	0	5	10	0	-
3	14.6	12.9	14.9	90	1015.2	0	0	9	16	1	7	02	9	-
4	13.0	12.4	14.4	96	1014.5	0	0	9	00	0	5	10	9	0.0
5	12.7	12.1	14.1	95	1015.9	0	0	9	00	0	5	10	9	-
6	11.6	11.0	13.1	96	1020.8	0	0	9	00	0	7	02	1	-
7	21.2	14.7	16.7	66	1015.4	0	0	9	11	2	8	02	0	-
8	15.1	11.5	13.6	80	1022.5	0	0	9	32	1	8	02	8	0.4
9	5.2	4.4	8.4	95	1028.3	5	5	6	14	3	7	03	1	-
10	6.0	5.8	9.2	98	1028.1	0	0	9	00	0	5	10	1	-
11	8.7	7.8	10.6	94	1026.4	0	0	9	16	1	7	11	0	-
12	14.4	12.7	14.7	90	1022.8	2	2	9	00	0	6	25	1	0.0
13	11.6	11.0	13.1	95	1027.6	5	1	7	00	0	6	11	2	-
14	8.6	8.0	10.7	94	1028.6	0	0	9	00	0	7	11	1	-
15	7.9	7.1	10.1	94	1026.8	0	0	9	00	0	7	11	0	-
15	8.4	7.3	10.2	93	1024.6	6	0	9	00	0	7	02	1	-
17	8.6	8.0	10.7	94	1023.5	0	0	9	00	0	7	02	0	-
18	11.2	10.4	12.6	95	1020.5	0	0	9	00	0	7	02	0	-
19	13.8	13.2	15.2	95	1021.0	0	0	9	00	0	5	10	1	-
20	16.2	15.8	18.0	98	1016.8	8	8	5	36	2	6	95	9	36.8
21	14.3	14.3	16.3	100	1018.7	9	9	-	00	0	2	47	2	-
22	5.9	5.6	9.1	98	1027.5	2	2	9	00	0	4	10	1	-
23	3.9	3.4	7.8	97	1028.9	0	0	9	00	0	4	10	1	-
24	5.0	4.4	8.4	97	1024.0	0	0	9	00	0	2	42	0	-
25	7.1	6.4	9.6	95	1016.7	0	0	9	14	2	5	10	1	-
26	9.9	9.0	11.5	94	1020.9	2	2	9	00	0	6	10	1	-
27	6.0	3.2	7.7	82	1024.1	0	0	9	00	0	8	02	0	-
28	4.6	3.6	7.9	93	1020.4	0	0	9	00	0	8	02	0	-
29	10.0	9.3	11.7	95	1017.6	0	0	9	00	0	6	10	1	-
30	7.7	7.0	10.0	96	1017.1	0	0	9	12	1	6	11	1	-
31	13.0	11.6	13.7	92	1013.2	8	8	9	00	0	5	10	1	-

Godz. 07

DNI	TEMPERATURA POWIETRZA	TEMPERATURA PUNKTU ROSY	PRĘŻNOŚĆ PARY WODNEJ	WILGOTNOŚĆ WZGLĘDNA	CIŚNIENIE ATMOSFERYCZNE	ZACHMURZENIE			WIATR		WIDZIALNOŚĆ	POGODA		OPAD
	T	T_d	e	U	P_o	N	N_h	h	dd	v	V	ww	W	R
1	11.9	10.6	12.8	92	1022.4	0	0	9	00	0	7	02	0	-
2	13.7	12.9	14.9	94	1017.9	0	0	9	00	0	5	10	0	-
3	14.6	13.8	15.8	94	1015.0	5	4	6	00	0	7	01	4	-
4	14.8	13.8	15.8	93	1014.0	7	7	9	00	0	6	10	1	-
5	14.6	13.6	15.6	93	1016.4	6	4	9	14	1	6	10	1	-
6	13.6	12.8	14.8	94	1021.2	1	1	6	18	2	8	02	0	-
7	21.5	16.4	18.6	72	1015.4	6	0	9	05	1	8	03	1	-
8	14.3	8.5	11.1	69	1024.5	1	1	7	28	1	8	01	1	-
9	8.4	7.3	10.2	93	1027.8	0	0	9	00	0	8	01	1	-
10	9.5	8.9	11.4	96	1027.4	2	2	9	00	0	8	02	0	-
11	10.8	9.5	11.9	92	1025.7	4	0	9	00	0	6	10	0	-
12	12.9	12.1	14.1	94	1025.4	0	0	9	00	0	5	10	0	-
13	12.1	11.1	13.2	94	1027.3	6	0	9	00	0	7	28	1	-
14	8.8	8.2	10.9	96	1028.5	0	0	9	00	0	7	02	0	-
15	10.7	10.0	12.3	95	1025.9	7	7	6	00	0	7	02	1	-
16	9.6	8.5	11.1	93	1024.3	0	0	9	00	0	7	02	1	-
17	10.8	9.8	12.1	93	1022.8	0	0	9	00	0	8	02	0	-
18	12.4	11.4	13.5	94	1020.3	6	0	9	00	0	7	03	4	-
19	13.1	12.7	14.7	98	1020.5	0	0	9	16	1	5	28	0	-
20	16.8	16.2	18.4	96	1013.9	5	3	6	00	0	6	10	9	0.5
21	14.8	13.6	15.6	93	1020.5	8	7	6	00	0	5	10	4	-
22	5.5	5.0	8.7	97	1028.9	2	0	9	00	0	8	28	0	0.0
23	4.1	3.8	8.0	98	1028.5	1	0	9	00	0	4	28	0	0.0
24	5.3	5.1	8.8	98	1021.7	1	1	9	00	0	6	28	4	-
25	7.5	6.8	9.9	94	1018.5	2	1	9	14	1	6	10	0	-
26	11.4	10.1	12.4	92	1021.8	5	5	9	00	0	6	10	1	-
27	5.6	4.6	8.5	93	1023.8	0	0	9	00	0	8	02	0	-
28	5.7	4.4	8.4	92	1019.8	0	0	9	00	0	8	02	0	-
29	8.2	7.8	10.6	97	1017.7	3	3	9	00	0	6	10	0	-
30	8.1	7.4	10.3	96	1016.2	1	0	9	00	0	5	10	0	-
31	12.7	11.6	13.7	94	1013.0	8	6	5	00	0	5	10	8	0.0

Godz. 13

DNI	TEMPERATURA POWIETRZA	TEMPERATURA PUNKTU ROSY	PRĘŻNOŚĆ PARY WODNEJ	WILGOTNOŚĆ WZGLĘDNA	CIŚNIENIE ATMOSFERYCZNE	ZACHMURZENIE			WIATR		WIDZIALNOŚĆ	POGODA		OPAD
	T	T_d	e	U	P_o	N	N_h	h	dd	v	V	ww	W	R
1	24.3	12.0	14.0	46	1019.4	3	3	7	09	3	7	02	0	-
2	26.0	15.0	17.0	51	1014.5	4	4	6	14	4	7	03	0	-
3	26.0	12.1	14.1	42	1012.6	4	3	6	03	2	8	03	1	-
4	21.6	14.3	16.3	63	1012.8	7	6	5	33	4	7	03	1	-
5	20.8	13.4	15.4	62	1016.0	7	6	6	24	2	7	03	2	-
6	28.3	12.6	14.6	38	1017.5	0	0	9	18	3	9	02	0	-
7	28.4	17.1	19.5	51	1014.8	6	4	6	30	1	8	03	1	-
8	18.0	6.5	9.7	47	1022.7	6	5	7	30	5	8	03	1	-
9	18.8	7.1	10.1	47	1026.2	4	4	6	35	3	8	03	0	-
10	23.4	9.5	11.9	41	1024.4	0	0	9	00	0	8	02	0	-
11	25.7	9.9	12.2	37	1021.9	6	2	9	00	0	7	02	1	-
12	24.0	14.9	16.9	57	1025.0	6	6	5	36	3	7	03	1	-
13	20.0	8.4	11.0	47	1026.5	4	2	6	05	2	9	03	1	-
14	19.4	8.0	10.7	48	1026.3	2	2	7	08	2	9	01	0	-
15	21.0	9.8	12.1	49	1023.5	5	5	6	03	3	8	02	2	-
16	21.5	10.7	12.9	50	1022.0	4	4	7	14	5	8	01	1	-
17	24.8	11.9	13.9	44	1019.6	1	1	7	07	2	8	02	0	-
18	26.2	12.4	14.4	42	1017.8	7	1	6	33	6	7	03	2	-
19	25.5	15.1	17.1	53	1017.4	7	4	9	00	0	6	05	1	-
20	21.4	16.9	19.2	76	1014.6	8	8	5	27	6	6	95	2	1.5
21	13.1	11.2	13.3	88	1022.9	8	7	4	33	5	5	60	6	0.1
22	15.4	3.9	8.1	47	1026.9	1	1	6	32	3	8	01	1	-
23	19.2	0.2	6.2	28	1024.9	1	1	7	00	0	8	02	0	-
24	22.9	5.6	9.1	32	1015.4	1	0	9	29	1	8	02	0	-
25	20.4	9.7	12.0	51	1017.2	2	2	6	32	2	7	03	0	-
26	19.2	6.2	9.5	43	1022.0	3	3	6	06	3	8	03	1	-
27	21.6	5.8	9.2	36	1019.6	0	0	9	04	3	8	02	0	-
28	24.6	7.1	10.1	33	1015.5	6	0	9	12	3	8	03	1	-
29	24.0	7.4	10.3	35	1014.9	5	2	6	36	3	7	02	1	-
30	23.8	10.0	12.3	42	1012.6	5	3	6	33	2	6	05	1	-
31	13.0	12.6	14.6	98	1016.2	8	7	2	30	3	4	51	2	0.0

Godz. 19

DNI	TEMPERATURA POWIETRZA	TEMPERATURA PUNKTU ROSY	PRĘŻNOŚĆ PARY WODNEJ	WILGOTNOŚĆ WZGLĘDNA	CIŚNIENIE ATMOSFERYCZNE	ZACHMURZENIE			WIATR		WIDZIALNOŚĆ	POGODA		OPAD
	T	T_d	e	U	P_o	N	N_h	h	dd	v	V	ww	W	R
1	21.2	12.5	14.5	58	1018.0	1	1	6	09	2	7	01	0	-
2	22.1	17.4	19.9	75	1012.9	4	3	7	00	0	7	01	8	0.0
3	19.8	13.3	15.3	66	1013.4	7	7	6	18	1	8	17	9	-
4	20.4	12.0	14.0	59	1012.8	6	6	5	23	4	6	17	8	0.0
5	20.4	15.2	17.2	72	1017.1	7	1	5	15	1	8	01	8	0.0
6	26.6	13.7	15.7	45	1015.5	0	0	9	18	5	9	02	0	-
7	20.2	18.7	21.5	92	1016.5	8	7	4	30	3	6	80	2	0.4
8	11.1	8.4	11.0	83	1026.1	5	5	9	24	2	8	25	2	0.0
9	15.8	10.6	12.8	71	1026.1	3	3	6	00	0	8	01	0	-
10	19.8	12.0	14.0	61	1023.9	0	0	9	00	0	8	02	0	-
11	21.5	15.1	17.1	67	1020.9	4	4	9	00	0	7	01	1	-
12	20.0	13.9	15.9	68	1025.4	6	2	5	30	2	7	01	2	-
13	18.1	10.1	12.4	60	1026.2	6	1	6	00	0	9	01	1	-
14	18.6	9.2	11.6	54	1024.7	3	3	6	06	2	9	02	0	-
15	18.6	11.0	13.1	61	1022.1	6	1	7	06	2	8	01	2	-
16	20.0	11.1	13.2	57	1020.9	0	0	9	10	2	9	02	0	-
17	22.6	12.7	14.7	54	1018.1	0	0	9	08	3	8	02	0	-
18	19.9	16.2	18.4	79	1018.6	7	4	6	00	0	7	29	8	0.0
19	21.4	18.0	20.6	81	1015.9	7	7	9	00	0	6	10	2	-
20	19.8	16.8	19.1	82	1015.7	8	7	5	29	3	5	10	9	1.9
21	13.3	8.4	11.0	72	1023.3	3	2	9	34	1	8	01	6	0.0
22	12.8	6.4	9.6	65	1026.6	6	0	9	00	0	8	03	1	-
23	13.7	8.9	11.4	72	1023.4	0	0	9	00	0	8	02	0	-
24	16.4	10.9	13.0	73	1014.7	7	0	9	16	1	7	01	1	-
25	17.3	10.6	12.8	65	1017.9	6	4	6	07	1	7	01	1	-
26	15.4	5.5	9.0	52	1021.8	2	0	9	09	2	9	03	0	-
27	16.4	3.4	7.8	42	1018.9	0	0	9	10	4	8	02	0	-
28	18.6	12.9	14.9	69	1015.6	7	5	9	00	0	7	03	2	-
29	18.1	12.3	14.3	69	1015.1	6	6	9	15	1	7	03	1	-
30	18.0	11.2	13.3	65	1012.7	7	3	5	29	1	6	05	2	-
31	12.4	11.8	13.8	95	1018.7	8	8	4	30	5	5	80	6	2.5

Godz. 01

DNI	TEMPERATURA POWIETRZA	TEMPERATURA PUNKTU ROSY	PRĘŻNOŚĆ PARY WODNEJ	WILGOTNOŚĆ WZGLĘDNA	CIŚNIENIE ATMOSFERYCZNE	ZACHMURZENIE			WIATR		WIDZIALNOŚĆ	POGODA		OPAD
	T	T_d	e	U	P_o	N	N_h	h	dd	v	V	ww	W	R
1	10.2	9.5	11.9	95	1022.5	0	0	9	00	0	7	02	0	-
2	11.3	10.5	12.7	95	1021.0	0	0	9	00	0	7	02	0	-
3	11.2	10.4	12.6	95	1018.0	0	0	9	00	0	7	02	0	-
4	14.6	14.0	16.0	95	1014.8	0	0	9	00	0	6	10	1	-
5	14.0	13.2	15.2	94	1015.8	0	0	9	00	0	6	10	9	0.5
6	19.2	15.4	17.5	78	1020.6	8	8	5	19	2	6	10	1	-
7	19.1	16.2	18.4	83	1020.2	0	0	9	17	3	7	02	0	-
8	19.5	17.8	20.4	90	1018.4	8	8	5	30	3	6	10	1	-
9	9.5	8.8	11.3	95	1025.1	0	0	9	26	1	7	01	8	0.3
10	6.0	5.0	8.7	93	1029.2	0	0	9	00	0	7	02	0	-
11	8.1	6.7	9.8	91	1027.0	0	0	9	00	0	7	02	0	-
12	14.3	12.9	14.9	92	1023.6	7	7	9	00	0	7	02	1	-
13	11.0	10.4	12.6	95	1024.9	3	3	5	27	1	7	03	0	-
14	7.1	5.9	9.3	92	1026.6	0	0	9	00	0	7	02	0	-
15	11.2	10.4	12.6	95	1024.5	7	7	5	00	0	7	02	1	-
16	9.6	8.5	11.1	93	1022.7	0	0	9	27	1	7	01	1	-
17	11.7	10.5	12.7	92	1021.3	0	0	9	00	0	7	02	0	-
18	13.0	12.0	14.0	94	1020.4	0	0	9	00	0	7	02	0	-
19	13.4	12.1	14.1	92	1018.9	0	0	9	00	0	7	01	1	-
20	17.8	15.7	17.8	87	1016.4	7	7	9	09	1	7	01	2	-
21	16.3	15.4	17.5	94	1016.8	8	8	5	27	1	6	10	8	0.3
22	7.2	6.5	9.7	95	1024.5	0	0	9	00	0	7	01	1	-
23	5.4	4.6	8.5	95	1026.8	7	0	9	00	0	7	03	1	-
24	5.7	5.0	8.7	95	1024.8	0	0	9	00	0	7	02	0	-
25	10.2	9.2	11.6	93	1014.6	0	0	9	00	0	7	02	1	-
26	6.6	5.6	9.1	94	1021.9	0	0	9	00	0	7	02	1	-
27	3.1	1.7	6.9	91	1025.5	1	0	9	00	0	7	03	0	-
28	6.9	4.3	8.3	83	1022.6	0	0	9	07	1	7	02	0	-
29	9.2	7.4	10.3	89	1018.2	0	0	9	10	1	7	02	0	-
30	12.6	11.2	13.3	92	1015.4	8	8	5	00	0	7	03	1	-
31	8.8	8.1	10.8	95	1013.4	0	0	9	00	0	6	10	0	-

Godz. 07

DNI	TEMPERATURA POWIETRZA	TEMPERATURA PUNKTU ROSY	PRĘŻNOŚĆ PARY WODNEJ	WILGOTNOŚĆ WZGLĘDNA	CIŚNIENIE ATMOSFERYCZNE	ZACHMURZENIE			WIATR		WIDZIALNOŚĆ	POGODA		OPAD
	T	T_d	e	U	P_o	N	N_h	h	dd	v	V	ww	W	R
1	15.8	12.7	14.7	81	1022.3	0	0	9	00	0	7	02	0	-
2	19.0	10.5	12.7	58	1020.1	0	0	9	00	0	7	02	0	-
3	17.7	9.4	11.8	58	1016.5	0	0	9	09	1	7	02	0	-
4	17.7	15.2	17.2	85	1014.7	0	0	9	12	1	6	10	0	-
5	16.9	15.1	17.1	89	1016.7	0	0	9	15	1	6	10	0	-
6	19.9	15.2	17.3	75	1021.9	0	0	9	00	0	6	10	1	-
7	20.4	15.8	17.9	75	1020.2	0	0	9	15	4	6	10	0	-
8	14.6	13.2	15.2	92	1023.6	7	2	5	27	1	8	01	8	1.5
9	10.7	9.4	11.8	92	1026.6	7	3	4	27	3	6	10	1	-
10	12.2	8.9	11.4	81	1029.3	0	0	9	00	0	7	02	0	-
11	14.5	9.5	11.9	72	1026.1	0	0	9	00	0	8	02	0	-
12	16.5	13.2	15.2	81	1023.1	7	7	9	00	0	7	02	1	-
13	14.2	12.7	14.7	91	1024.7	7	7	4	29	1	7	03	1	-
14	12.5	9.8	12.1	83	1026.3	5	2	5	00	0	8	01	1	-
15	14.3	12.8	14.8	91	1024.1	8	8	5	00	0	7	02	2	-
16	14.7	12.4	14.4	86	1022.6	5	5	5	00	0	7	03	1	-
17	16.0	13.5	15.5	85	1020.6	0	0	9	00	0	7	02	0	-
18	17.5	15.3	17.4	87	1019.2	0	0	9	00	0	6	10	0	-
19	15.4	13.9	15.9	91	1019.4	2	2	9	00	0	7	02	0	-
20	17.3	16.2	18.4	93	1015.6	8	6	5	20	3	6	80	9	13.8
21	15.0	14.5	16.5	97	1019.0	7	7	4	00	0	4	28	1	-
22	9.8	8.2	10.9	91	1026.0	6	6	5	00	0	7	03	1	-
23	9.3	7.0	10.0	85	1026.7	6	4	9	29	1	6	10	1	-
24	10.0	7.8	10.6	87	1022.2	0	0	9	00	0	7	01	0	-
25	11.7	10.5	12.7	92	1015.0	2	0	9	32	1	6	10	0	-
26	9.7	7.3	10.2	84	1022.6	1	0	9	00	0	7	02	0	-
27	10.0	4.6	8.5	69	1024.9	0	0	9	00	0	7	02	0	-
28	11.6	6.5	9.7	71	1021.0	0	0	9	12	3	7	02	0	-
29	13.0	9.9	12.2	82	1017.3	7	0	9	00	0	7	02	1	-
30	14.3	12.8	14.8	91	1015.1	8	6	5	00	0	6	10	2	-
31	11.4	10.7	12.9	95	1013.6	0	0	9	00	0	6	10	0	-

Godz. 13

1	24.4	11.6	13.7	43	1021.3	3	3	6	14	3	7	01	0	-
2	25.6	10.3	12.5	39	1017.2	1	1	6	13	4	8	03	0	-
3	26.3	12.2	14.2	41	1014.5	2	2	6	16	1	8	03	0	-
4	27.2	12.3	14.3	39	1013.1	2	2	6	24	2	6	05	0	-
5	25.7	14.7	16.7	51	1016.7	5	5	6	24	2	7	03	1	-
6	29.1	15.1	17.1	43	1021.0	2	2	6	18	5	8	02	0	-
7	29.8	15.1	17.1	41	1016.9	1	0	9	21	4	8	03	0	-
8	21.0	9.3	11.7	47	1022.0	5	5	5	27	4	8	02	1	-
9	18.6	7.8	10.6	50	1025.9	5	5	5	36	4	8	03	2	-
10	21.2	7.3	10.2	40	1027.2	1	1	6	03	2	8	02	0	-
11	25.4	9.2	11.6	36	1023.5	3	0	9	09	1	8	03	0	-
12	21.2	13.8	15.8	62	1023.7	2	2	5	06	4	8	01	8	0.4
13	19.7	10.5	12.7	55	1024.2	3	3	6	34	4	8	01	1	-
14	19.4	7.1	10.1	45	1024.9	6	5	5	35	1	8	03	1	-
15	20.4	11.4	13.5	56	1023.0	7	7	5	30	1	8	02	2	-
16	22.5	9.5	11.9	44	1021.0	5	5	6	02	3	8	02	1	-
17	25.0	13.0	15.0	47	1019.6	5	5	6	36	2	8	03	1	-
18	28.0	12.6	14.6	38	1017.1	4	4	6	33	2	8	03	0	-
19	26.4	15.5	17.6	52	1018.0	3	3	9	02	1	7	03	1	-
20	23.4	17.9	20.5	72	1014.4	6	6	9	20	4	6	10	8	0.3
21	19.8	15.0	17.0	74	1018.9	6	6	5	30	2	7	25	1	0.0
22	16.5	3.9	8.1	43	1025.7	4	4	6	32	1	8	01	1	-
23	18.0	5.6	9.1	44	1025.9	2	2	6	03	1	8	01	1	-
24	23.4	6.4	9.6	33	1017.0	2	0	9	27	2	7	02	0	-
25	19.2	9.9	12.2	55	1015.9	5	5	5	32	4	7	02	1	-
26	18.3	5.3	8.9	42	1022.9	1	1	6	11	2	8	01	0	-
27	20.2	3.2	7.7	32	1022.4	1	0	9	04	3	8	02	0	-
28	24.4	8.6	11.2	37	1017.8	0	0	9	07	2	8	02	0	-
29	24.8	6.2	9.5	30	1015.1	3	1	7	36	1	8	02	1	-
30	24.1	12.1	14.1	47	1012.7	1	1	9	22	3	6	05	1	-
31	25.6	10.5	12.7	39	1011.9	1	1	6	26	1	6	05	0	-

Godz. 19

1	18.4	13.7	15.7	74	1020.4	2	2	6	17	1	7	01	0	-
2	21.8	11.0	13.1	50	1016.1	2	2	9	12	3	7	03	0	-
3	18.9	17.8	20.4	93	1014.3	7	7	5	15	1	7	29	8	2.8
4	21.5	15.6	17.7	69	1013.1	5	3	5	21	2	7	03	1	-
5	21.6	15.3	17.4	68	1017.8	3	0	9	20	1	7	01	1	-
6	24.3	17.0	19.4	64	1020.4	0	0	9	15	1	8	02	0	-
7	25.0	16.7	19.0	60	1014.8	3	0	9	19	2	7	03	1	-
8	17.0	14.8	16.8	87	1021.9	2	2	6	27	1	8	01	1	-
9	14.9	9.4	11.8	69	1026.4	1	1	5	00	0	8	01	1	-
10	16.2	10.1	12.4	68	1026.1	1	0	9	00	0	8	02	0	-
11	20.4	17.3	19.7	82	1022.9	4	0	9	00	0	7	01	1	-
12	19.5	14.6	16.6	73	1023.2	3	3	5	00	0	8	01	0	-
13	17.2	12.2	14.2	72	1025.1	3	2	5	35	3	8	25	1	0.0
14	15.0	8.5	11.1	65	1024.3	2	1	6	00	0	8	01	1	-
15	17.1	11.4	13.5	69	1021.4	1	1	5	00	0	8	01	1	-
16	18.8	12.0	14.0	64	1020.2	0	0	9	34	1	8	01	1	-
17	20.5	14.7	16.7	69	1018.8	0	0	9	00	0	7	02	1	-
18	22.8	15.7	17.8	65	1016.6	5	1	6	00	0	7	01	1	-
19	23.0	16.1	18.3	65	1017.4	7	0	9	12	1	7	01	1	-
20	19.0	17.3	19.7	90	1014.0	8	5	5	27	2	6	80	2	0.2
21	15.1	12.0	14.0	82	1021.1	7	5	5	31	1	7	25	2	0.1
22	11.6	7.4	10.3	76	1025.6	0	0	9	22	1	7	02	0	-
23	12.3	7.5	10.4	73	1024.8	0	0	9	00	0	7	02	0	-
24	17.7	11.1	13.2	66	1014.8	7	2	6	00	0	7	03	1	-
25	16.1	10.3	12.5	68	1018.2	7	7	9	33	2	7	01	1	-
26	12.0	5.0	8.7	61	1023.8	1	0	9	15	1	7	01	0	-
27	14.2	5.6	9.1	56	1021.8	0	0	9	09	2	8	02	0	-
28	15.6	9.7	12.0	67	1017.5	0	0	9	09	1	7	02	0	-
29	17.4	11.0	13.1	66	1015.1	6	0	9	12	1	7	01	1	-
30	17.8	12.2	14.2	69	1012.0	2	2	6	18	2	6	05	1	-
31	16.8	14.8	16.8	88	1014.0	8	8	4	21	1	6	80	1	0.5

Godz. 01

DNI	TEMPERATURA POWIETRZA T	TEMPERATURA PUNKTU ROSY T_d	PRĘŻNOŚĆ PARY WODNEJ e	WILGOTNOŚĆ WZGLĘDNA U	CIŚNIENIE ATMOSFERYCZNE P_o	ZACHMURZENIE N	N_h	h	WIATR dd	v	WIDZIALNOŚĆ V	POGODA ww	W	OPAD R
1	9.5	6.1	9.4	79	•	0	0	9	36	3	8	02	0	–
2	9.8	7.7	10.5	86	•	0	0	9	18	8	8	02	1	–
3	11.6	8.9	11.4	83	•	0	0	9	22	5	8	02	9	–
4	10.6	6.7	9.8	77	•	3	1	2	20	7	7	01	9	–
5	8.2	8.2	10.9	100	•	3	3	•	22	14	8	41	9	–
6	9.8	8.4	11.0	92	•	0	0	9	22	9	9	02	1	–
7	12.2	12.2	14.2	100	•	1	1	•	20	18	9	41	0	–
8	6.1	5.1	8.8	93	•	0	0	9	29	22	9	02	8	0.4
9	2.1	1.6	6.8	96	•	6	6	0	34	15	9	03	1	–
10	6.2	3.2	7.7	82	•	0	0	9	18	8	8	01	0	–
11	12.6	– 3.0	4.9	33	•	1	0	9	00	0	9	02	0	–
12	12.4	7.5	10.4	72	•	3	1	2	36	3	8	01	1	–
13	7.4	7.4	10.3	100	•	9	9	•	36	7	0	45	4	–
14	5.4	4.9	8.7	97	•	2	1	1	04	6	9	28	1	–
15	7.0	5.8	9.2	92	•	0	0	9	04	8	9	02	0	–
16	7.2	6.2	9.5	93	•	5	0	9	09	5	8	01	1	–
17	9.0	7.0	10.0	87	•	0	0	9	09	6	9	02	0	–
18	12.4	7.1	10.1	70	•	0	0	9	22	6	9	02	0	–
19	13.8	7.8	10.6	68	•	6	6	8	27	4	7	02	2	–
20	10.4	9.4	11.8	94	•	7	7	2	22	13	6	95	9	8.7
21	8.4	8.4	11.0	100	•	9	9	•	36	8	0	45	4	–
22	0.4	– 0.2	6.0	95	•	1	0	9	36	12	9	01	1	–
23	3.2	2.5	7.3	93	•	2	0	9	22	3	9	02	1	–
24	8.0	2.5	7.3	68	•	0	0	9	22	5	8	02	0	–
25	8.9	0.2	6.2	55	•	0	0	9	34	5	8	02	1	–
26	6.6	1.9	7.0	71	•	3	0	9	00	0	7	03	1	–
27	6.6	1.5	6.8	70	•	0	0	9	34	4	9	02	0	–
28	9.0	1.2	6.7	58	•	0	0	9	20	10	9	02	0	–
29	9.8	7.3	10.2	85	•	2	2	9	22	1	8	02	1	–
30	10.4	2.5	7.3	58	•	0	0	9	18	3	7	02	1	–
31	9.3	5.6	9.1	78	•	7	7	7	22	7	6	10	6	0.0

Godz. 07

DNI	TEMPERATURA POWIETRZA T	TEMPERATURA PUNKTU ROSY T_d	PRĘŻNOŚĆ PARY WODNEJ e	WILGOTNOŚĆ WZGLĘDNA U	CIŚNIENIE ATMOSFERYCZNE P_o	ZACHMURZENIE N	N_h	h	WIATR dd	v	WIDZIALNOŚĆ V	POGODA ww	W_1	OPAD R
1	10.0	3.4	7.8	62	•	0	0	9	09	3	8	02	0	–
2	10.0	8.2	10.9	89	•	0	0	9	18	7	7	01	0	–
3	10.8	8.8	11.3	87	•	4	4	3	22	8	6	17	0	–
4	10.0	7.5	10.4	85	•	6	6	7	22	8	8	03	1	–
5	8.2	8.2	10.9	100	•	9	9	•	22	15	0	47	1	0.1
6	9.8	9.8	12.1	100	•	8	7	•	22	13	9	41	4	–
7	16.2	10.3	12.5	68	•	6	4	7	25	14	8	03	1	–
8	3.2	2.5	7.3	94	•	4	4	•	27	14	9	41	0	–
9	3.6	0.4	6.3	79	•	1	1	7	32	2	8	01	4	–
10	6.0	2.8	7.5	80	•	1	1	7	18	6	8	02	0	–
11	13.8	2.6	7.4	47	•	4	0	9	00	0	9	03	0	–
12	10.4	8.0	10.7	84	•	1	0	9	34	5	7	02	0	–
13	6.4	6.0	9.3	97	•	6	1	•	36	7	9	41	4	–
14	4.7	2.1	7.1	81	•	1	0	9	02	7	9	02	0	–
15	6.6	6.2	9.4	97	•	7	7	3	04	2	9	03	1	–
16	7.8	5.9	9.3	88	•	1	1	1	36	7	9	03	1	–
17	10.2	5.5	9.0	72	•	0	0	9	00	0	9	02	0	–
18	13.0	5.9	9.3	62	•	7	0	9	32	7	9	03	1	–
19	12.8	8.1	10.8	72	•	3	0	9	32	3	6	10	1	–
20	11.4	9.7	12.0	90	•	7	4	3	22	14	6	10	9	2.7
21	7.4	7.4	10.3	100	•	8	7	•	34	17	7	41	4	–
22	0.2	– 0.7	5.8	93	•	1	1	1	34	9	9	03	0	–
23	6.8	–15.0	1.9	19	•	2	2	7	34	3	8	01	0	–
24	9.5	– 3.0	4.9	40	•	1	0	9	00	0	8	02	0	–
25	5.9	0.2	6.2	67	•	2	1	7	36	8	8	01	0	–
26	5.6	3.0	7.6	83	•	6	4	4	02	4	7	01	1	–
27	8.4	–18.6	1.4	13	•	1	0	9	14	4	9	01	0	–
28	10.2	– 0.5	5.9	48	•	0	0	9	00	0	9	02	0	–
29	9.5	6.2	9.5	80	•	4	3	8	36	4	6	10	1	–
30	9.6	3.4	7.8	64	•	0	0	9	22	2	7	01	0	–
31	7.8	7.6	10.4	99	•	7	6	•	22	15	6	41	8	0.0

Godz. 13

DNI	TEMPERATURA POWIETRZA T	TEMPERATURA PUNKTU ROSY T_d	PRĘŻNOŚĆ PARY WODNEJ e	WILGOTNOŚĆ WZGLĘDNA U	CIŚNIENIE ATMOSFERYCZNE P_o	ZACHMURZENIE N	N_h	h	WIATR dd	v	WIDZIALNOŚĆ V	POGODA ww	W	OPAD R
1	13.7	3.8	8.0	50	•	3	3	2	18	2	8	02	0	–
2	13.7	9.3	11.7	75	•	5	5	2	20	9	7	03	1	–
3	14.6	7.1	10.1	60	•	4	3	3	20	4	9	03	9	–
4	10.8	10.8	13.0	100	•	8	7	•	22	7	7	25	2	0.0
5	9.4	9.4	11.8	100	•	9	9	•	22	11	0	45	4	–
6	15.2	10.1	12.4	71	•	0	0	9	20	18	9	02	1	–
7	18.2	12.5	14.5	69	•	6	4	2	22	7	8	03	2	–
8	6.8	1.0	6.6	67	•	3	2	0	27	14	9	03	0	–
9	7.2	2.3	7.2	71	•	5	5	2	36	4	8	01	4	–
10	11.8	5.3	8.9	64	•	0	0	9	22	1	9	02	0	–
11	15.2	7.8	10.6	61	•	5	4	7	00	0	8	01	1	–
12	13.6	9.2	11.6	74	•	4	4	•	34	8	6	10	0	–
13	9.0	1.9	7.0	60	•	3	1	1	36	3	9	01	1	–
14	8.0	3.2	7.7	72	•	1	1	2	02	6	9	01	0	–
15	10.0	6.7	9.8	80	•	5	5	2	36	6	8	01	2	–
16	12.7	7.0	10.0	69	•	2	2	1	00	0	9	01	0	–
17	15.6	7.3	10.2	58	•	3	3	2	27	3	9	03	0	–
18	16.6	7.1	10.1	54	•	7	3	2	32	2	8	03	2	–
19	16.3	11.0	13.1	71	•	7	4	1	14	1	6	10	1	–
20	12.4	12.4	14.4	100	•	8	7	•	29	15	6	17	8	2.7
21	6.3	6.3	9.5	100	•	9	9	•	32	13	0	45	8	0.6
22	5.6	2.6	7.4	81	•	4	4	2	34	1	9	03	0	–
23	10.4	4.3	8.3	65	•	1	1	3	00	0	9	02	0	–
24	12.8	2.8	7.5	51	•	2	0	9	34	1	8	03	0	–
25	10.8	4.4	8.4	65	•	1	1	2	36	5	8	01	0	–
26	7.8	2.5	7.3	69	•	4	4	3	36	3	8	02	1	–
27	11.2	– 1.4	5.5	42	•	0	0	9	20	2	9	02	0	–
28	11.9	3.2	7.7	55	•	4	1	2	20	7	8	03	0	–
29	12.6	5.8	9.2	63	•	6	3	2	36	4	7	03	1	–
30	12.3	6.2	9.5	66	•	6	6	4	36	4	6	10	1	–
31	6.9	6.7	9.8	99	•	9	9	•	36	3	0	47	8	0.0

Godz. 19

DNI	TEMPERATURA POWIETRZA T	TEMPERATURA PUNKTU ROSY T_d	PRĘŻNOŚĆ PARY WODNEJ e	WILGOTNOŚĆ WZGLĘDNA U	CIŚNIENIE ATMOSFERYCZNE P_o	ZACHMURZENIE N	N_h	h	WIATR dd	v	WIDZIALNOŚĆ V	POGODA ww	W_1	OPAD R
1	12.5	5.5	9.0	62	•	1	1	7	20	2	7	01	0	–
2	13.4	9.8	12.1	78	•	3	3	2	20	7	7	03	1	–
3	12.4	9.9	12.2	84	•	7	6	2	20	6	8	17	9	0.0
4	10.0	6.7	9.8	81	•	6	4	•	22	8	6	17	8	3.2
5	9.0	8.6	11.2	97	•	7	4	2	25	8	8	03	4	–
6	16.0	10.0	12.3	68	•	0	0	9	20	19	9	02	0	–
7	12.6	12.4	14.4	99	•	9	9	•	27	16	0	80	6	0.2
8	2.8	2.3	7.2	96	•	4	1	1	32	10	9	28	8	0.0
9	6.8	3.8	8.0	81	•	5	5	4	18	3	8	01	2	–
10	13.9	6.5	9.7	62	•	0	0	9	00	0	9	02	0	–
11	15.0	8.8	11.3	65	•	5	4	7	00	0	8	01	2	–
12	10.2	10.0	12.3	99	•	9	9	•	36	9	0	47	1	–
13	7.9	5.5	9.0	84	•	6	2	2	36	7	9	02	1	–
14	7.5	5.6	9.1	88	•	3	3	3	02	8	9	02	0	–
15	8.8	6.2	9.5	84	•	7	3	4	02	6	8	03	1	–
16	9.8	6.4	9.6	79	•	0	0	9	09	4	9	02	0	–
17	13.8	8.0	10.7	68	•	2	1	4	18	2	9	01	1	–
18	13.2	11.1	13.2	87	•	7	6	8	36	8	7	01	8	0.0
19	15.1	8.2	10.9	63	•	7	7	7	22	9	6	10	2	–
20	10.3	10.3	12.5	100	•	8	7	•	29	17	6	41	9	3.5
21	4.1	3.2	7.7	94	•	3	1	•	34	15	9	01	4	–
22	4.9	3.0	7.6	88	•	5	0	9	34	3	7	01	1	–
23	8.0	1.5	6.8	63	•	0	0	9	22	2	8	02	0	–
24	10.1	1.5	6.8	55	•	5	1	8	34	5	7	01	1	–
25	8.0	5.8	9.2	85	•	7	7	4	02	6	8	03	1	–
26	5.8	0.6	6.4	69	•	2	0	9	09	5	9	03	0	–
27	9.6	– 0.5	5.9	49	•	0	0	9	18	7	9	02	0	–
28	10.7	5.9	9.3	73	•	6	3	9	20	5	7	03	1	–
29	11.0	2.3	7.2	55	•	6	6	6	07	2	7	01	2	–
30	10.8	6.1	9.4	73	•	6	5	7	18	2	6	10	8	0.0
31	4.9	4.9	8.7	100	•	9	9	•	36	10	0	60	4	1.8

Godz. 01

DNI	TEMPERATURA POWIETRZA	TEMPERATURA PUNKTU ROSY	PREŻNOŚĆ PARY WODNEJ	WILGOTNOŚĆ WZGLĘDNA	CIŚNIENIE ATMOSFERYCZNE	ZACHMURZENIE			WIATR		WIDZIALNOŚĆ	POGODA		OPAD
	T	T_d	e	U	P_o	N	N_h	h	dd	v	V	ww	W	R
1	11.0	10.4	12.6	95	1021.4	0	0	9	00	0	7	02	0	-
2	11.7	11.1	13.2	96	1021.0	0	0	9	00	0	5	10	0	-
3	10.9	10.5	12.7	97	1017.9	0	0	9	00	0	7	02	0	-
4	14.1	13.5	15.5	95	1015.0	2	1	5	11	1	7	01	9	-
5	16.0	14.7	16.7	93	1014.4	0	0	9	23	1	7	02	0	-
6	15.0	14.0	16.0	93	1020.9	0	0	9	00	0	7	02	0	-
7	17.4	15.4	17.5	88	1021.6	0	0	9	15	1	6	10	0	-
8	21.4	15.3	17.4	68	1015.3	0	0	9	19	2	7	02	0	-
9	12.2	9.7	12.0	84	1022.1	6	0	9	26	3	7	03	1	-
10	8.6	7.3	10.2	91	1027.0	0	0	9	27	1	7	02	0	-
11	8.0	7.6	10.4	97	1026.4	0	0	9	00	0	6	10	0	-
12	10.9	10.5	12.7	97	1023.1	1	0	9	00	0	7	02	1	-
13	12.1	11.5	13.6	96	1022.7	0	0	9	24	1	5	10	9	-
14	10.4	9.8	12.1	96	1023.8	0	0	9	00	0	7	02	8	0.5
15	12.0	10.6	12.8	91	1022.2	6	6	9	00	0	7	02	2	-
16	12.2	10.7	12.9	91	1020.1	6	6	9	28	2	7	03	1	-
17	16.0	15.4	17.5	96	1018.0	4	4	9	31	1	7	03	1	-
18	13.8	12.6	14.6	93	1017.8	0	0	9	00	0	7	02	0	-
19	13.0	12.5	14.4	96	1017.7	0	0	9	06	1	6	10	0	-
20	14.4	14.0	16.0	98	1017.2	4	4	9	00	0	6	10	1	-
21	17.5	15.9	18.1	91	1014.0	8	8	5	24	2	7	02	2	-
22	13.3	11.8	13.8	91	1021.9	7	7	5	31	3	7	02	6	0.0
23	6.0	5.3	8.9	95	1025.6	0	0	9	00	0	6	10	0	-
24	6.0	5.5	9.1	97	1024.7	0	0	9	00	0	6	10	0	-
25	14.2	11.0	13.1	81	1013.1	0	0	9	24	1	7	01	1	-
26	8.3	6.1	9.4	85	1020.4	0	0	9	29	1	7	02	1	-
27	3.4	2.9	7.5	97	1025.0	0	0	9	00	0	7	02	0	-
28	4.6	4.1	8.2	97	1023.0	0	0	9	00	0	6	10	0	-
29	7.2	6.6	9.7	96	1018.2	0	0	9	00	0	7	02	0	-
30	10.1	9.5	11.9	96	1014.7	0	0	9	25	2	6	10	1	-
31	8.8	8.2	10.9	96	1013.0	0	0	9	00	0	5	10	0	-

Godz. 07

DNI	TEMPERATURA POWIETRZA	TEMPERATURA PUNKTU ROSY	PREŻNOŚĆ PARY WODNEJ	WILGOTNOŚĆ WZGLĘDNA	CIŚNIENIE ATMOSFERYCZNE	ZACHMURZENIE			WIATR		WIDZIALNOŚĆ	POGODA		OPAD
	T	T_d	e	U	P_o	N	N_h	h	dd	v	V	ww	W	R
1	16.6	13.6	15.6	83	1021.7	0	0	9	00	0	7	02	0	-
2	16.4	13.3	15.3	82	1020.6	2	1	9	00	0	7	02	0	-
3	16.9	13.9	15.9	83	1016.8	0	0	9	09	1	6	10	0	-
4	17.4	14.4	16.4	82	1014.8	2	1	6	00	0	7	01	0	-
5	17.4	16.3	18.5	93	1016.4	0	0	9	21	1	7	02	0	-
6	19.8	17.2	19.6	85	1022.4	0	0	9	00	0	6	10	0	-
7	22.6	16.0	18.2	66	1020.7	0	0	9	18	2	7	05	0	-
8	16.0	12.1	14.1	78	1021.2	7	7	9	31	5	8	01	1	-
9	11.7	9.2	11.6	84	1024.0	3	1	5	29	4	8	03	1	-
10	11.9	9.9	12.2	88	1027.9	0	0	9	28	1	7	02	0	-
11	12.2	11.6	13.7	96	1026.2	0	0	9	00	0	6	10	0	-
12	14.9	12.9	14.9	88	1022.6	5	2	9	00	0	6	10	1	-
13	15.1	13.4	15.4	90	1022.1	3	1	6	31	1	6	10	1	-
14	12.2	11.6	13.7	96	1024.0	1	0	9	30	1	7	03	0	-
15	14.4	11.9	13.9	84	1021.9	4	3	5	29	1	7	03	1	-
16	16.8	13.2	15.2	80	1019.4	3	2	9	30	3	8	01	1	-
17	16.6	16.0	18.2	95	1018.5	0	0	9	32	2	6	10	0	-
18	16.8	14.0	16.0	84	1018.0	1	0	9	00	0	7	02	0	-
19	15.8	14.3	16.3	91	1017.7	0	0	9	00	0	7	01	0	-
20	17.0	15.4	17.5	91	1016.6	7	7	5	29	3	6	17	1	-
21	16.4	14.3	16.3	88	1017.3	4	1	4	32	2	6	10	1	-
22	11.0	8.4	11.0	84	1024.3	1	1	9	28	1	8	02	1	-
23	8.8	7.4	10.3	91	1025.5	0	0	9	21	1	6	10	0	-
24	10.4	9.2	11.6	92	1022.4	0	0	9	00	0	6	10	0	-
25	15.0	11.9	13.9	81	1012.9	3	3	9	27	1	7	01	1	-
26	8.8	7.3	10.2	90	1022.0	1	0	9	30	1	7	03	0	-
27	6.6	5.5	9.0	92	1024.8	2	1	9	00	0	7	02	0	-
28	10.2	6.7	9.8	79	1021.5	0	0	9	10	2	6	10	0	-
29	10.7	9.4	11.8	92	1017.1	4	0	9	00	0	5	10	4	-
30	11.6	10.1	12.4	91	1014.0	7	3	9	23	1	6	10	1	-
31	12.0	11.3	13.4	95	1012.6	0	0	9	00	0	6	10	0	-

Godz. 13

1	24.9	11.3	13.4	42	1020.8	4	3	6	14	1	8	02	0	-
2	24.5	10.7	12.9	41	1018.4	1	1	6	14	2	8	02	0	-
3	26.2	12.8	14.8	43	1014.9	3	3	6	16	3	8	03	0	-
4	27.0	12.5	14.5	40	1013.3	4	4	6	20	2	8	03	0	-
5	27.2	12.9	14.9	41	1016.4	1	1	6	21	1	8	03	0	-
6	28.6	15.4	17.5	45	1021.6	1	1	6	20	1	7	02	0	-
7	29.2	15.0	17.0	42	1018.1	1	1	7	19	6	7	05	0	-
8	19.6	9.7	12.0	52	1020.9	5	2	6	29	4	8	03	8	0.6
9	18.0	7.0	10.0	49	1023.9	5	4	5	32	5	8	02	1	-
10	19.5	8.5	11.1	50	1026.0	5	5	6	34	3	8	02	1	-
11	22.4	9.9	12.2	45	1023.6	1	1	6	23	1	8	02	0	-
12	24.6	11.3	13.4	43	1021.3	6	1	6	25	1	8	03	1	-
13	20.6	12.7	14.7	61	1021.6	5	5	5	35	5	8	03	1	-
14	19.8	7.1	10.1	44	1022.6	6	6	5	35	4	8	03	1	-
15	20.0	11.5	13.6	58	1020.8	6	6	5	32	3	8	01	1	-
16	23.2	11.6	13.7	48	1018.2	4	4	6	32	5	8	02	0	-
17	25.3	12.6	14.6	45	1017.4	3	3	5	01	4	8	02	0	-
18	24.8	10.1	12.4	40	1016.7	3	3	6	33	3	8	03	0	-
19	27.6	16.7	19.0	52	1016.1	5	5	6	28	3	8	03	1	-
20	19.7	18.4	21.1	92	1014.7	8	5	5	16	1	7	03	9	2.6
21	19.1	13.2	15.2	69	1018.2	7	7	5	27	2	7	05	1	-
22	16.6	5.6	9.1	48	1024.1	5	5	5	32	4	8	03	1	-
23	18.1	7.4	10.3	50	1024.9	4	4	6	28	2	8	02	1	-
24	22.3	5.5	9.0	34	1017.4	1	0	9	17	2	8	03	0	-
25	19.8	10.4	12.6	55	1013.8	3	3	6	28	4	7	03	0	-
26	17.2	3.4	7.8	40	1022.0	3	3	6	31	3	8	02	0	-
27	18.6	5.1	8.8	40	1022.9	2	0	9	12	2	8	03	0	-
28	22.3	8.4	11.0	41	1019.0	0	0	9	08	3	8	02	0	-
29	24.0	8.5	11.1	38	1014.7	4	1	6	09	2	8	01	1	-
30	22.6	8.6	11.2	41	1012.5	7	0	9	32	1	8	02	1	-
31	25.5	10.4	12.6	39	1012.4	2	2	6	17	2	7	05	0	-

Godz. 19

1	20.1	15.4	17.5	75	1019.9	1	0	9	00	0	7	01	0	-
2	20.7	13.8	15.8	64	1017.1	0	0	9	11	2	8	02	0	-
3	20.6	16.9	19.3	79	1013.8	1	1	6	12	1	8	02	0	-
4	22.6	15.7	17.8	65	1012.7	3	0	9	12	1	7	01	1	-
5	23.2	15.0	17.0	59	1017.2	2	0	9	20	1	8	03	0	-
6	24.4	16.7	19.0	62	1021.0	0	0	9	17	2	7	02	0	-
7	24.8	15.8	18.0	57	1015.9	2	0	9	18	1	8	03	0	-
8	17.1	9.8	12.1	62	1020.4	3	2	6	28	2	8	03	1	-
9	16.0	7.5	10.4	57	1025.0	1	1	5	29	2	7	02	1	-
10	18.0	13.3	15.2	74	1025.5	1	0	9	00	0	7	01	1	-
11	19.3	13.1	15.1	67	1022.8	5	0	9	34	1	8	03	1	-
12	18.2	15.7	17.8	85	1022.3	5	3	9	30	2	6	10	2	-
13	16.4	12.7	14.7	79	1022.4	5	3	5	30	2	7	03	1	-
14	17.8	10.3	12.5	61	1022.0	6	2	5	34	1	7	01	2	-
15	19.2	12.8	14.8	66	1018.8	6	5	5	32	1	8	03	1	-
16	19.7	13.9	15.9	69	1017.4	2	2	5	32	2	8	01	1	-
17	22.6	14.7	16.8	61	1016.4	3	1	6	34	1	8	03	0	-
18	21.0	12.9	14.9	60	1016.3	1	0	9	00	0	7	03	0	-
19	22.0	16.4	18.6	70	1016.6	6	2	9	00	0	7	05	1	-
20	20.1	16.4	21.2	91	1013.1	8	4	5	21	2	7	03	2	-
21	15.9	14.0	16.0	88	1019.0	6	4	6	32	1	6	10	8	0.0
22	13.6	5.6	9.1	58	1024.0	1	1	9	28	1	7	01	1	-
23	13.5	9.4	11.8	76	1024.4	1	1	9	00	0	7	02	0	-
24	15.9	10.1	12.4	68	1014.8	1	0	9	17	1	7	02	0	-
25	15.4	10.4	12.6	72	1016.6	6	6	5	34	1	7	01	1	-
26	12.4	5.5	9.0	62	1023.0	1	0	9	36	3	8	01	0	-
27	12.8	6.1	9.4	63	1022.4	0	0	9	10	1	8	02	0	-
28	15.9	10.1	12.4	68	1018.1	0	0	9	09	2	7	02	0	-
29	18.1	11.5	13.6	66	1013.7	6	0	9	00	0	7	02	1	-
30	16.8	12.2	14.2	74	1011.9	0	0	9	00	0	7	01	1	-
31	18.5	12.4	14.4	67	1012.8	0	0	9	19	1	7	05	0	-

Godz. 01

DNI	TEMPERATURA POWIETRZA	TEMPERATURA PUNKTU ROSY	PRĘŻNOŚĆ PARY WODNEJ	WILGOTNOŚĆ WZGLĘDNA	CIŚNIENIE ATMOSFERYCZNE	ZACHMURZENIE			WIATR		WIDZIALNOŚĆ	POGODA		OPAD
	T	T_d	e	U	P_o	N	N_h	h	dd	v	V	ww	W	R
1	13.5	12.7	14.7	94	1022.0	0	0	9	00	0	6	10	0	-
2	14.9	11.8	13.8	80	1019.5	0	0	9	00	0	6	10	0	-
3	16.3	15.4	17.5	94	1015.6	0	0	9	00	0	6	10	0	-
4	17.3	15.0	17.0	86	1014.3	5	5	6	21	2	6	10	1	-
5	15.7	15.2	17.2	96	1015.3	0	0	9	00	0	6	10	1	-
6	17.5	15.0	17.0	85	1020.6	1	1	6	19	2	7	03	0	-
7	21.2	15.2	17.3	69	1018.0	0	0	9	20	5	7	02	0	-
8	16.7	14.7	16.7	88	1021.3	7	7	5	32	2	6	25	9	13.6
9	10.9	8.1	10.8	83	1028.0	0	0	9	29	4	7	02	1	-
10	10.0	8.1	10.8	88	1028.1	0	0	9	18	1	7	02	0	-
11	12.7	9.3	11.7	80	1025.4	0	0	9	14	1	7	02	0	-
12	16.9	13.8	15.8	82	1022.0	5	5	9	00	0	6	10	1	-
13	15.3	12.2	14.2	82	1026.1	4	3	9	32	2	7	03	1	-
14	11.1	10.5	12.7	96	1027.4	0	0	9	02	2	7	02	0	-
15	12.1	10.6	12.8	91	1025.0	0	0	9	00	0	7	02	0	-
16	11.6	10.1	12.4	91	1022.7	1	0	9	28	1	7	03	0	-
17	13.7	10.9	13.0	83	1022.1	0	0	9	00	0	7	02	0	-
18	16.8	12.6	14.6	77	1019.8	0	0	9	17	1	7	02	0	-
19	18.2	14.9	16.9	81	1019.1	0	0	9	28	3	6	10	0	-
20	19.0	16.4	18.6	85	1016.5	7	7	5	23	2	7	25	2	0.0
21	16.9	16.1	18.3	95	1017.9	7	7	5	31	1	6	10	2	-
22	11.1	9.3	11.7	89	1025.2	3	3	9	32	2	6	10	0	-
23	8.9	7.5	10.4	91	1027.1	1	0	9	00	0	6	10	0	-
24	9.1	7.4	10.3	89	1023.9	0	0	9	18	1	7	02	0	-
25	12.6	10.9	13.0	89	1014.5	0	0	9	20	1	6	10	1	-
26	11.7	9.7	12.0	88	1021.0	1	1	6	07	2	5	10	0	-
27	8.1	3.4	7.8	73	1024.6	0	0	9	10	1	7	02	0	-
28	10.0	4.6	8.5	70	1020.8	0	0	9	13	2	7	02	0	-
29	14.0	10.5	12.7	80	1017.0	2	0	9	18	1	6	10	1	-
30	13.4	12.6	14.6	94	1015.2	0	0	9	23	2	5	10	1	-
31	15.3	11.0	13.1	76	1012.8	0	0	9	25	1	6	10	1	-

Godz. 07

DNI	TEMPERATURA POWIETRZA	TEMPERATURA PUNKTU ROSY	PRĘŻNOŚĆ PARY WODNEJ	WILGOTNOŚĆ WZGLĘDNA	CIŚNIENIE ATMOSFERYCZNE	ZACHMURZENIE			WIATR		WIDZIALNOŚĆ	POGODA		OPAD
	T	T_d	e	U	P_o	N	N_h	h	dd	v	V	ww	W	R
1	14.8	13.3	15.3	91	1022.2	0	0	9	00	0	5	10	0	-
2	16.2	13.4	15.4	83	1019.1	0	0	9	15	1	6	10	0	-
3	16.8	14.6	16.6	76	1015.1	0	0	9	21	2	5	10	0	-
4	16.9	16.1	18.3	95	1014.7	4	0	9	19	1	6	10	1	-
5	16.6	14.0	16.0	85	1017.2	4	0	9	21	2	6	10	0	-
6	19.1	15.7	17.8	80	1022.0	0	0	9	00	0	6	10	0	-
7	22.6	17.0	19.4	71	1017.1	0	0	9	21	4	7	02	0	-
8	16.2	11.6	13.7	74	1024.9	1	1	6	30	4	7	02	1	-
9	12.1	9.2	11.6	82	1028.1	3	3	9	25	2	7	01	0	-
10	11.6	10.1	12.4	91	1028.2	3	0	9	18	2	7	03	0	-
11	13.2	11.0	13.1	86	1025.2	0	0	9	19	2	5	10	0	-
12	16.5	14.6	16.6	89	1022.9	6	6	5	00	0	6	17	1	-
13	12.9	11.1	13.2	89	1026.8	1	0	9	35	1	8	03	0	-
14	11.7	10.3	12.5	91	1027.5	0	0	9	03	1	7	01	0	-
15	10.9	10.3	12.5	95	1025.1	4	3	6	00	0	6	10	0	-
16	12.6	10.9	13.0	89	1023.0	0	0	9	04	1	6	10	0	-
17	15.8	12.9	14.9	83	1021.6	0	0	9	00	0	6	10	0	-
18	16.4	14.1	16.1	87	1019.6	0	0	9	20	1	6	10	0	-
19	16.6	14.8	16.8	90	1020.0	0	0	9	33	1	5	10	0	-
20	18.0	17.3	19.7	95	1015.0	6	6	6	20	2	6	10	9	4.5
21	16.6	15.7	17.8	94	1019.8	7	7	5	29	3	5	10	8	1.1
22	10.0	7.0	10.0	81	1027.5	0	0	9	31	3	7	02	0	-
23	9.1	8.2	10.9	94	1027.2	2	0	9	00	0	6	10	1	-
24	8.5	6.7	9.8	89	1021.4	0	0	9	16	1	6	10	0	-
25	10.9	8.8	11.3	86	1016.9	0	0	9	32	3	6	10	0	-
26	14.0	7.8	10.6	67	1022.6	3	0	9	09	1	7	01	0	-
27	8.0	3.6	7.9	74	1023.9	1	0	9	13	1	7	02	0	-
28	8.5	5.9	9.3	83	1020.4	0	0	9	16	1	6	10	0	-
29	12.6	11.0	13.1	90	1016.9	7	0	9	00	0	6	10	1	-
30	11.9	11.3	13.4	96	1015.1	0	0	9	00	0	5	10	0	-
31	13.3	11.3	13.4	88	1013.0	0	0	9	00	0	4	10	0	-

Godz. 13

1	25.3	12.5	14.5	45	1020.6	3	3	7	15	1	7	03	0	-
2	27.2	14.3	16.3	45	1016.1	2	2	6	23	4	7	03	0	-
3	27.8	14.5	16.5	44	1013.7	4	4	7	24	1	7	03	0	-
4	25.8	16.4	18.7	56	1013.1	4	4	6	19	2	7	03	0	-
5	26.0	15.1	17.1	51	1016.5	6	4	6	21	3	8	03	1	-
6	29.9	15.2	17.2	41	1019.5	0	0	9	20	5	8	02	0	-
7	31.5	19.5	22.7	49	1015.5	2	1	6	19	3	7	03	0	-
8	20.7	10.1	12.4	50	1022.8	2	2	6	26	5	8	02	0	-
9	19.5	10.3	12.5	55	1026.9	3	3	5	27	3	7	01	1	-
10	22.8	10.6	12.8	46	1026.2	0	0	9	20	2	7	01	0	-
11	26.6	12.2	14.2	40	1023.0	2	1	9	00	0	7	03	0	-
12	25.1	14.3	16.3	51	1023.8	3	3	6	33	3	8	03	9	-
13	20.9	13.1	15.1	62	1025.8	4	4	5	04	5	8	02	0	-
14	20.7	11.5	13.6	56	1026.1	3	3	6	03	4	8	01	0	-
15	20.8	9.8	12.1	49	1024.3	6	6	5	07	3	8	01	1	-
16	23.9	10.6	12.8	43	1021.9	2	2	6	09	2	8	01	0	-
17	25.1	12.0	14.0	44	1020.4	3	3	6	00	0	8	02	0	-
18	28.1	14.4	16.4	43	1018.0	4	2	6	30	1	7	03	0	-
19	26.7	14.6	16.6	48	1018.3	1	1	6	14	1	7	03	0	-
20	21.1	18.4	21.2	85	1014.2	7	7	9	20	2	6	17	8	1.1
21	19.2	14.4	16.4	74	1021.3	5	5	5	32	4	7	01	2	-
22	17.0	6.4	9.6	50	1027.4	2	2	6	29	2	8	02	0	-
23	18.7	6.7	9.8	45	1026.3	0	0	9	30	2	7	02	0	-
24	24.0	9.4	11.8	40	1016.6	1	1	7	25	2	7	03	0	-
25	20.7	10.6	12.8	52	1017.3	2	2	6	33	2	7	03	0	-
26	20.0	5.1	8.8	38	1023.2	1	1	6	02	4	8	01	0	-
27	21.5	4.1	8.2	32	1021.9	0	0	9	14	1	7	02	0	-
28	25.8	7.3	10.2	31	1017.0	3	0	9	21	4	7	03	0	-
29	22.5	12.8	14.8	54	1015.6	6	6	6	21	1	5	10	2	-
30	24.8	8.6	11.2	36	1013.2	1	1	7	18	1	7	03	0	-
31	22.6	12.7	14.7	54	1013.5	0	0	9	30	4	6	10	0	-

Godz. 19

1	22.6	12.5	14.5	53	1018.9	0	0	9	12	1	7	02	0	-
2	23.7	13.9	15.9	54	1014.4	1	1	6	00	0	7	02	0	-
3	21.8	16.4	18.7	72	1013.1	3	3	6	23	1	7	01	9	0.0
4	20.5	14.9	16.9	70	1013.9	6	5	6	18	1	7	01	9	0.1
5	23.6	15.8	17.9	61	1017.3	4	4	9	29	1	8	01	1	-
6	26.8	16.0	18.2	52	1017.8	0	0	9	19	3	8	02	0	-
7	27.8	19.7	22.9	61	1012.9	5	5	9	21	3	7	03	1	-
8	17.9	11.1	13.2	65	1022.8	5	5	5	30	2	7	01	8	0.0
9	17.7	10.5	12.7	63	1026.3	1	0	9	00	0	8	01	0	-
10	21.5	12.2	14.2	55	1025.0	0	0	9	16	1	7	02	0	-
11	24.4	14.3	16.3	54	1021.5	4	4	9	24	1	7	03	1	-
12	20.4	11.4	13.5	56	1024.4	5	0	9	36	3	8	01	8	0.0
13	19.0	13.5	15.5	70	1025.1	0	0	9	04	4	8	01	0	-
14	18.5	12.8	14.8	69	1024.6	0	0	9	04	2	8	01	0	-
15	19.1	11.3	13.4	61	1022.4	2	0	9	02	1	7	01	1	-
16	20.9	11.4	13.5	55	1020.9	0	0	9	36	2	8	01	0	-
17	24.5	13.3	15.3	50	1018.9	0	0	9	05	1	7	01	0	-
18	24.9	12.7	14.7	47	1017.4	0	0	9	31	3	7	01	0	-
19	24.7	17.3	19.7	63	1016.6	7	7	6	10	1	7	03	1	-
20	18.6	17.7	20.3	94	1014.8	5	5	5	21	2	5	10	9	0.6
21	15.1	13.6	15.6	91	1022.3	3	2	5	26	3	6	10	6	0.8
22	15.1	6.2	9.5	55	1025.8	1	0	9	33	1	7	02	0	-
23	17.3	6.1	9.4	48	1024.1	0	0	9	03	1	7	02	0	-
24	16.1	11.3	13.4	65	1014.4	6	0	9	18	1	6	10	1	-
25	18.1	10.9	13.0	62	1017.7	2	2	6	05	1	7	01	0	-
26	15.1	7.5	10.4	60	1023.2	1	0	9	05	2	8	02	0	-
27	18.6	4.1	8.2	39	1020.2	0	0	9	10	2	7	02	0	-
28	21.3	10.6	12.8	51	1015.9	5	0	9	12	2	7	03	1	-
29	20.7	12.3	14.3	59	1014.5	5	3	6	21	1	6	10	2	-
30	21.3	9.7	12.0	48	1011.6	2	2	6	25	1	7	03	0	-
31	15.0	13.6	15.6	92	1017.1	7	7	3	33	7	4	10	6	0.0

Godz. 01

DNI	TEMPERATURA POWIETRZA T	TEMPERATURA PUNKTU ROSY T_d	PRĘŻNOŚĆ PARY WODNEJ e	WILGOTNOŚĆ WZGLĘDNA U	CIŚNIENIE ATMOSFERYCZNE P_o	ZACHMURZENIE N	N_h	h	WIATR dd	v	WIDZIALNOŚĆ V	POGODA ww	W	OPAD R
1	13.1	11.9	13.9	93	1021.9	0	0	9	00	0	6	10	0	-
2	14.1	12.1	14.1	88	1019.5	0	0	9	00	0	7	02	0	-
3	15.9	14.0	16.0	88	1015.9	0	0	9	13	1	7	02	0	-
4	15.6	12.5	14.5	82	1014.4	3	3	9	21	1	7	03	1	-
5	14.3	12.8	14.8	91	1015.8	0	0	9	22	2	7	01	1	-
6	17.8	13.7	15.7	78	1020.5	0	0	9	21	3	7	02	1	-
7	19.1	11.5	13.6	62	1019.2	0	0	9	18	1	7	02	0	-
8	16.9	15.4	17.5	92	1020.8	8	6	4	30	6	7	61	1	4.9
9	9.9	7.7	10.5	87	1026.7	0	0	9	23	2	7	02	0	-
10	9.2	7.4	10.3	89	1028.5	0	0	9	00	0	7	02	0	-
11	11.9	8.5	11.1	79	1025.9	0	0	9	13	1	7	02	0	-
12	15.0	11.2	13.3	78	1022.4	2	2	9	00	0	7	01	1	-
13	15.7	11.4	13.5	76	1025.0	5	4	6	32	1	7	03	1	-
14	11.1	9.4	11.8	90	1026.5	1	1	9	02	1	7	02	0	-
15	10.0	8.5	11.1	90	1024.7	0	0	9	00	0	7	02	0	-
16	11.6	9.8	12.1	89	1022.7	0	0	9	00	0	7	02	1	-
17	13.6	11.4	13.5	86	1021.3	0	0	9	00	0	6	10	0	-
18	15.6	14.3	16.3	92	1019.6	0	0	9	00	0	5	10	0	-
19	15.7	13.2	15.2	85	1018.3	0	0	9	24	2	5	10	0	-
20	19.3	15.6	17.7	78	1015.8	8	8	5	12	1	6	10	1	-
21	16.9	16.1	18.3	95	1017.0	8	8	4	34	2	5	10	2	-
22	11.8	11.2	13.3	95	1024.6	0	0	9	30	1	4	10	1	-
23	8.2	8.0	10.7	99	1026.5	0	0	9	00	0	4	10	0	-
24	7.9	7.1	10.1	94	1024.2	0	0	9	00	0	5	10	0	-
25	11.3	9.2	11.6	85	1014.6	0	0	9	22	2	7	02	1	-
26	10.0	8.8	11.3	92	1020.8	0	0	9	06	1	7	02	0	-
27	7.6	3.9	8.1	78	1024.0	0	0	9	00	0	7	02	0	-
28	9.8	5.9	9.3	75	1020.4	0	0	9	09	1	7	02	0	-
29	13.1	9.9	12.2	81	1017.0	0	0	9	00	0	7	02	1	-
30	15.1	13.9	15.9	93	1015.1	7	7	5	26	1	5	10	6	0.0
31	12.2	10.1	12.4	88	1013.4	3	3	9	00	0	5	10	0	-

Godz. 13

1	24.4	9.9	12.2	40	1020.2	2	2	6	07	5	8	02	0	-
2	26.3	12.0	14.0	41	1016.6	4	4	7	21	2	7	03	0	-
3	26.3	13.9	15.9	46	1013.7	5	5	6	25	1	7	03	1	-
4	26.1	13.1	15.1	44	1012.9	2	2	6	22	5	7	03	0	-
5	25.2	12.9	14.9	46	1016.7	2	2	7	24	7	8	03	0	-
6	28.5	15.8	17.9	46	1020.4	2	2	7	19	4	8	03	0	-
7	29.9	15.0	17.0	40	1016.4	2	0	9	22	6	8	02	0	-
8	20.5	7.8	10.6	44	1022.4	1	1	6	28	7	8	01	0	-
9	17.7	6.4	9.6	47	1026.3	5	5	6	35	3	7	03	1	-
10	22.0	2.8	7.5	29	1026.6	0	0	9	20	1	8	02	0	-
11	25.7	9.9	12.2	37	1022.6	3	0	9	16	3	8	03	0	-
12	23.3	14.4	16.4	57	1023.3	1	1	9	08	3	7	01	8	0.3
13	20.8	8.5	11.1	46	1024.3	2	2	6	32	2	8	01	1	-
14	20.5	9.3	11.7	48	1024.7	3	3	6	01	4	8	01	0	-
15	19.6	9.7	12.0	52	1023.5	6	4	5	07	3	7	03	2	-
16	22.9	10.5	12.7	45	1021.2	4	4	6	04	2	8	02	0	-
17	25.2	13.5	15.5	48	1019.2	5	5	6	00	0	8	01	1	-
18	27.6	13.9	15.9	43	1017.3	3	3	6	24	3	7	02	0	-
19	26.6	15.5	17.6	51	1017.7	0	0	9	25	3	6	05	0	-
20	18.1	16.1	18.3	88	1014.8	8	6	4	24	5	6	95	6	5.0
21	19.1	16.2	18.4	83	1019.3	8	8	5	30	2	6	10	8	0.4
22	16.6	4.8	8.6	46	1026.2	1	1	6	30	4	7	01	0	-
23	18.5	6.4	9.6	45	1025.8	0	0	9	04	2	6	05	0	-
24	20.3	9.4	11.8	50	1017.9	7	7	7	20	5	7	03	1	-
25	21.7	10.0	12.3	47	1015.7	2	2	6	31	2	7	03	0	-
26	19.5	3.4	7.8	35	1022.3	1	1	6	14	2	8	02	1	-
27	19.8	2.8	7.5	32	1021.6	0	0	9	09	5	7	02	0	-
28	24.3	8.2	10.9	36	1017.0	0	0	9	09	1	7	02	0	-
29	23.0	12.6	14.6	52	1014.6	8	2	5	23	3	7	03	2	-
30	23.6	10.5	12.7	43	1012.7	2	2	6	26	2	7	03	1	-
31	23.9	10.4	12.6	43	1012.2	2	2	6	23	1	6	05	0	-

Godz. 07

DNI	TEMPERATURA POWIETRZA T	TEMPERATURA PUNKTU ROSY T_d	PRĘŻNOŚĆ PARY WODNEJ e	WILGOTNOŚĆ WZGLĘDNA U	CIŚNIENIE ATMOSFERYCZNE P_o	ZACHMURZENIE N	N_h	h	WIATR dd	v	WIDZIALNOŚĆ V	POGODA ww	W	OPAD R
1	14.5	12.3	14.3	87	1021.9	0	0	9	09	1	5	10	0	-
2	16.0	12.3	14.3	79	1019.1	0	0	9	09	1	7	02	0	-
3	17.5	14.5	16.5	82	1015.2	7	7	6	13	3	8	29	8	0.0
4	16.9	13.8	15.8	82	1014.6	2	0	9	21	1	6	10	0	-
5	16.5	13.7	15.7	84	1016.9	0	0	9	20	2	6	10	0	-
6	19.8	15.0	17.0	74	1021.4	0	0	9	21	4	7	01	0	-
7	20.9	15.2	17.2	70	1019.3	0	0	9	21	3	7	02	0	-
8	15.5	11.4	13.5	77	1024.6	2	1	9	30	4	7	01	6	1.0
9	11.0	7.5	10.4	80	1027.3	2	1	9	25	3	6	10	1	-
10	10.8	9.2	11.6	90	1028.8	0	0	9	00	0	5	10	0	-
11	14.6	11.0	13.1	79	1025.5	0	0	9	11	1	6	10	0	-
12	16.5	13.2	15.2	81	1022.0	7	3	6	00	0	6	10	1	-
13	14.2	11.1	13.2	81	1025.5	3	0	9	00	0	7	01	1	-
14	12.5	9.2	11.6	80	1026.5	1	0	9	05	1	6	10	0	-
15	11.4	9.5	11.9	89	1024.4	7	7	6	00	0	6	10	1	-
16	13.4	12.1	14.1	92	1022.3	0	0	9	00	0	5	10	0	-
17	14.6	13.1	15.1	91	1021.2	1	1	9	00	0	4	10	0	-
18	16.6	14.0	16.0	85	1019.3	0	0	9	00	0	4	10	0	-
19	15.3	13.8	15.8	91	1019.3	4	4	9	27	1	5	10	0	-
20	17.3	16.2	18.4	93	1016.0	8	6	5	18	1	4	60	2	0.1
21	15.9	15.6	17.7	98	1018.9	7	3	6	27	1	4	28	1	-
22	9.4	8.8	11.3	95	1026.7	0	0	9	30	1	6	10	4	-
23	8.4	7.8	10.6	96	1027.0	2	0	9	00	0	4	10	1	-
24	10.0	7.5	10.4	84	1021.2	0	0	9	07	2	6	10	0	-
25	10.9	10.0	12.3	95	1015.5	0	0	9	00	0	5	10	0	-
26	12.1	6.8	9.9	70	1022.3	5	1	9	09	1	7	01	1	-
27	9.0	4.8	8.6	74	1023.4	2	0	9	09	2	7	03	0	-
28	10.7	7.3	10.2	80	1020.1	0	0	9	00	0	6	10	0	-
29	13.5	8.9	11.4	74	1016.4	7	2	9	00	0	6	10	1	-
30	13.2	12.6	14.6	95	1014.6	6	6	6	00	0	4	10	1	-
31	11.8	10.4	12.6	91	1012.9	0	0	9	22	1	4	10	1	-

Godz. 19

1	21.1	12.8	14.8	59	1018.8	0	0	9	11	3	7	02	0	-
2	21.6	15.2	17.2	67	1014.9	2	0	9	11	3	7	01	9	0.0
3	21.0	15.1	17.1	69	1013.5	4	1	6	22	2	7	01	9	-
4	20.5	12.6	14.6	61	1013.7	6	4	5	27	3	8	01	1	-
5	23.1	14.9	16.9	59	1017.2	2	2	9	21	2	8	03	0	-
6	25.1	15.4	17.5	55	1019.2	0	0	9	19	2	7	02	0	-
7	25.6	16.7	19.0	58	1014.4	3	2	9	21	3	7	03	0	-
8	19.6	6.5	9.7	42	1021.6	3	1	6	29	4	8	01	1	-
9	16.7	8.0	10.7	56	1026.3	2	1	6	00	0	7	01	1	-
10	19.4	9.5	11.9	52	1025.2	0	0	9	18	2	8	02	0	-
11	23.1	13.3	15.3	54	1021.3	5	3	9	14	2	8	01	1	-
12	22.8	14.3	16.3	59	1022.8	2	2	6	36	2	7	02	0	-
13	18.5	10.4	12.6	60	1024.4	2	2	6	36	1	6	03	0	-
14	17.9	8.5	11.1	54	1023.7	2	1	6	06	1	7	01	0	-
15	17.3	12.7	14.7	74	1022.0	5	1	6	23	1	7	01	1	-
16	20.3	11.9	13.9	59	1020.2	0	0	9	00	0	8	01	0	-
17	22.7	15.1	17.1	62	1017.8	4	4	6	00	0	8	02	1	-
18	23.5	15.3	17.4	60	1016.6	3	0	9	00	0	7	01	0	-
19	22.9	16.4	18.6	66	1016.6	5	1	9	00	0	7	02	1	-
20	15.7	15.0	17.0	95	1015.1	5	3	5	24	5	6	10	9	19.5
21	15.3	11.8	13.8	80	1021.2	8	5	4	31	2	6	21	2	0.0
22	15.0	5.8	9.2	55	1025.5	2	1	6	27	1	7	03	0	-
23	14.2	9.9	12.2	76	1024.1	0	0	9	23	1	7	02	0	-
24	17.0	12.0	14.0	72	1014.9	7	7	5	18	1	7	02	2	-
25	17.3	8.9	11.4	58	1017.1	1	1	6	03	2	7	01	0	-
26	15.5	3.2	7.7	43	1022.0	0	0	9	00	0	8	02	0	-
27	16.1	6.1	9.4	52	1020.2	0	0	9	09	3	7	02	0	-
28	19.1	10.1	12.4	56	1015.8	5	0	9	19	2	7	02	1	-
29	17.7	14.1	16.1	79	1014.5	8	4	6	22	2	4	10	2	-
30	18.1	10.1	12.4	60	1012.0	0	0	9	12	1	6	05	0	-
31	18.9	12.1	14.1	64	1014.3	8	5	5	28	4	6	10	1	-

Godz. 01

DNI	TEMPERATURA POWIETRZA	TEMPERATURA PUNKTU ROSY	PRĘŻNOŚĆ PARY WODNEJ	WILGOTNOŚĆ WZGLĘDNA	CIŚNIENIE ATMOSFERYCZNE	ZACHMURZENIE			WIATR		WIDZIALNOŚĆ	POGODA		OPAD
	T	T_d	e	U	P_o	N	N_h	h	dd	v	V	ww	W	R
1	11.5	11.5	13.6	100	1021.8	0	0	9	00	0	4	10	0	-
2	11.2	11.2	13.3	100	1021.5	0	0	9	00	0	7	02	0	-
3	12.8	12.4	14.4	98	1017.1	0	0	9	00	0	7	02	0	-
4	13.7	13.1	15.1	97	1015.4	0	0	9	00	0	6	10	0	-
5	16.4	16.4	18.6	100	1015.7	0	0	9	26	2	6	10	0	-
6	14.4	14.4	16.4	100	1021.6	0	0	9	00	0	7	02	0	-
7	19.5	16.9	19.2	85	1021.3	0	0	9	19	4	6	10	0	-
8	20.0	17.6	20.1	86	1016.2	0	0	9	00	0	6	10	0	-
9	11.7	10.5	12.7	92	1023.0	6	6	6	35	4	6	10	1	-
10	9.8	9.8	12.1	100	1027.6	0	0	9	28	2	7	02	0	-
11	8.3	7.8	10.6	97	1027.2	0	0	9	00	0	6	10	0	-
12	11.0	11.0	13.1	100	1023.8	0	0	9	00	0	3	44	0	-
13	14.2	14.2	16.2	100	1024.2	3	3	9	28	3	6	10	9	1.6
14	11.3	11.3	13.4	100	1024.2	0	0	9	00	0	7	02	0	-
15	12.7	11.3	13.4	92	1023.4	7	7	9	33	1	7	01	2	-
16	14.4	14.4	16.4	100	1021.4	7	7	6	32	2	7	03	1	-
17	14.9	14.6	16.6	98	1019.4	3	3	7	32	3	7	02	0	-
18	15.1	15.1	17.2	100	1018.6	0	0	9	26	2	7	02	0	-
19	13.0	13.0	15.0	100	1018.8	0	0	9	24	1	5	10	0	-
20	14.6	14.6	16.6	100	1017.2	0	0	9	00	0	6	10	0	-
21	16.8	16.8	19.1	100	1015.8	8	6	5	27	3	6	60	2	0.0
22	13.9	10.3	12.5	79	1023.2	8	8	5	35	2	6	10	8	0.6
23	5.7	5.3	8.9	97	1026.1	0	0	9	00	0	7	02	0	-
24	5.4	5.4	9.0	100	1026.3	0	0	9	00	0	7	02	0	-
25	14.2	13.0	15.0	93	1014.4	8	8	6	26	2	7	03	2	-
26	10.8	10.8	13.0	100	1020.8	6	6	6	00	0	7	01	1	-
27	4.3	3.6	7.9	94	1024.8	0	0	9	04	2	7	02	0	-
28	5.8	5.3	8.9	97	1022.5	0	0	9	00	0	7	02	0	-
29	8.9	8.9	11.4	100	1018.2	0	0	9	00	0	6	10	0	-
30	14.3	13.7	15.7	97	1014.6	8	8	6	00	0	6	10	1	-
31	9.2	9.2	11.6	100	1014.0	0	0	9	25	1	4	10	1	-

Godz. 07

DNI	TEMPERATURA POWIETRZA	TEMPERATURA PUNKTU ROSY	PRĘŻNOŚĆ PARY WODNEJ	WILGOTNOŚĆ WZGLĘDNA	CIŚNIENIE ATMOSFERYCZNE	ZACHMURZENIE			WIATR		WIDZIALNOŚĆ	POGODA		OPAD
	T	T_d	e	U	P_o	N	N_h	h	dd	v	V	ww	W	R
1	14.4	14.4	16.4	100	1022.4	0	0	9	00	0	6	10	4	-
2	14.3	14.3	16.3	100	1020.7	0	0	9	00	0	6	28	0	-
3	14.5	14.5	16.5	100	1016.5	0	0	9	00	0	6	10	0	-
4	16.9	15.6	17.7	93	1015.3	0	0	9	00	0	6	10	0	-
5	17.0	16.1	18.3	94	1017.2	0	0	9	23	1	6	10	0	-
6	18.0	17.4	19.9	96	1023.0	0	0	9	00	0	6	10	0	-
7	21.6	17.6	20.1	77	1021.0	0	0	9	20	1	6	10	0	-
8	15.3	15.3	17.4	100	1023.6	8	5	4	28	3	7	61	1	1.2
9	11.9	10.5	12.7	91	1026.1	6	2	3	31	6	7	03	1	-
10	11.0	10.4	12.6	96	1028.6	0	0	9	28	3	7	02	0	-
11	12.8	11.0	13.1	89	1026.6	0	0	9	24	1	6	10	0	-
12	14.4	14.4	16.4	100	1023.3	3	3	7	00	0	6	10	4	-
13	14.6	14.6	16.6	100	1023.6	5	5	6	29	1	6	10	1	-
14	11.8	11.2	13.3	95	1025.0	3	3	6	30	2	7	01	1	-
15	14.9	11.8	13.8	82	1023.3	5	1	7	34	1	7	01	2	-
16	12.6	12.6	14.6	100	1021.5	6	6	7	29	2	6	10	1	-
17	16.1	15.8	17.9	98	1020.1	0	0	9	31	2	7	01	8	0.6
18	15.8	15.8	17.9	100	1018.8	4	0	9	27	2	6	10	0	-
19	16.6	15.8	18.0	95	1018.7	2	2	9	25	2	6	10	0	-
20	18.3	16.8	19.1	91	1016.5	7	3	6	06	1	6	10	1	-
21	16.4	16.0	18.2	98	1018.6	8	4	5	33	3	6	10	6	0.1
22	12.0	8.9	11.4	82	1025.4	1	1	7	31	2	7	02	1	-
23	8.9	8.2	10.9	94	1026.0	3	0	9	25	1	8	10	0	-
24	7.6	7.6	10.4	100	1023.3	0	0	9	00	0	6	10	0	-
25	15.1	14.8	16.8	98	1014.4	0	0	9	24	3	6	10	1	-
26	9.8	8.9	11.4	94	1022.3	4	0	9	00	0	7	01	1	-
27	8.0	6.4	9.6	90	1024.8	1	0	9	09	1	7	02	0	-
28	9.8	8.8	11.3	93	1021.1	0	0	9	10	6	7	02	0	-
29	9.6	9.6	12.0	100	1017.6	3	0	9	00	0	4	28	0	-
30	14.0	13.6	15.6	98	1014.4	8	4	6	00	0	6	10	2	-
31	11.6	11.2	13.3	98	1013.9	1	1	9	25	2	5	10	4	-

Godz. 13

DNI	TEMPERATURA POWIETRZA	TEMPERATURA PUNKTU ROSY	PRĘŻNOŚĆ PARY WODNEJ	WILGOTNOŚĆ WZGLĘDNA	CIŚNIENIE ATMOSFERYCZNE	ZACHMURZENIE			WIATR		WIDZIALNOŚĆ	POGODA		OPAD
	T	T_d	e	U	P_o	N	N_h	h	dd	v	V	ww	W	R
1	24.1	16.4	18.6	62	1022.4	3	3	7	00	0	8	02	0	-
2	24.9	13.6	15.6	50	1017.9	2	2	7	15	5	8	02	0	-
3	26.1	15.9	18.1	54	1015.4	3	3	7	28	1	7	03	0	-
4	27.0	14.7	16.7	47	1014.1	0	0	9	26	2	7	02	0	-
5	26.9	15.1	17.1	49	1017.2	1	1	7	24	3	7	02	0	-
6	28.1	16.8	19.1	51	1022.5	1	1	7	21	3	7	03	0	-
7	28.8	15.9	18.1	46	1018.5	0	0	9	21	7	7	02	0	-
8	22.2	13.9	15.9	60	1023.4	5	5	6	32	4	8	02	6	0.8
9	18.2	9.3	11.7	56	1025.5	6	5	6	34	6	8	03	1	-
10	20.3	8.4	11.0	46	1027.2	5	5	6	02	2	8	03	1	-
11	23.9	10.7	12.9	44	1024.0	0	0	9	00	0	8	02	0	-
12	24.4	14.3	16.3	54	1022.0	4	4	7	00	0	7	03	1	-
13	18.6	15.5	17.6	82	1023.0	6	6	5	00	0	7	25	2	0.0
14	20.0	13.5	15.5	66	1023.6	4	3	6	36	4	8	01	1	-
15	18.9	15.2	17.2	78	1022.3	5	5	6	02	6	8	02	1	-
16	22.8	13.2	15.2	55	1020.1	4	4	7	33	5	8	01	1	-
17	25.4	14.5	16.5	51	1019.2	3	3	6	03	4	8	02	0	-
18	26.4	14.9	16.9	49	1017.4	4	4	7	00	0	8	03	0	-
19	27.5	15.3	17.4	47	1017.3	4	4	6	24	2	6	05	0	-
20	22.7	19.8	23.1	84	1014.8	8	5	6	16	3	6	60	9	2.7
21	23.0	13.8	15.8	56	1019.1	5	5	5	27	4	7	02	1	-
22	17.8	3.9	8.1	40	1025.3	4	4	7	34	6	8	02	0	-
23	18.0	5.9	9.3	45	1025.8	4	4	6	29	1	8	01	1	-
24	23.9	9.7	12.0	41	1017.8	0	0	9	28	4	8	02	0	-
25	22.1	10.5	12.7	47	1014.7	3	3	7	34	7	7	03	0	-
26	19.2	3.2	7.7	35	1022.7	3	3	7	01	3	8	02	0	-
27	19.4	6.5	9.7	43	1023.1	0	0	9	17	2	8	02	0	-
28	22.7	11.6	13.7	49	1018.7	0	0	9	20	2	7	02	0	-
29	24.1	11.9	13.9	46	1015.2	6	0	9	06	1	7	02	1	-
30	19.1	15.0	17.0	78	1014.2	8	6	6	33	1	6	21	2	0.0
31	25.2	10.4	12.6	40	1012.9	0	0	9	17	2	6	05	0	-

Godz. 19

DNI	TEMPERATURA POWIETRZA	TEMPERATURA PUNKTU ROSY	PRĘŻNOŚĆ PARY WODNEJ	WILGOTNOŚĆ WZGLĘDNA	CIŚNIENIE ATMOSFERYCZNE	ZACHMURZENIE			WIATR		WIDZIALNOŚĆ	POGODA		OPAD
	T	T_d	e	U	P_o	N	N_h	h	dd	v	V	ww	W	R
1	21.4	16.0	18.2	72	1020.6	0	0	9	12	1	8	02	0	-
2	20.6	15.9	18.1	75	1016.4	0	0	9	12	2	8	02	0	-
3	23.4	17.4	19.8	69	1014.1	1	1	6	18	1	7	03	0	-
4	24.3	18.4	21.1	70	1013.1	4	2	7	21	1	7	01	0	-
5	22.9	16.6	18.9	68	1018.1	2	0	9	00	0	7	01	9	-
6	24.2	18.1	20.8	69	1021.6	0	0	9	19	2	7	02	0	-
7	25.2	19.4	22.5	71	1016.6	2	2	9	21	2	7	03	0	-
8	18.0	12.7	14.7	71	1021.6	6	6	7	00	0	7	01	1	-
9	16.9	11.2	13.3	68	1025.4	2	2	7	32	3	8	01	1	-
10	18.6	10.7	12.9	61	1026.0	1	0	9	00	0	8	01	1	-
11	21.0	14.7	16.7	67	1022.9	4	2	7	22	1	7	03	0	-
12	19.2	16.1	18.3	82	1023.3	2	2	9	00	0	7	02	9	4.0
13	14.1	14.1	16.1	100	1023.7	4	4	6	31	2	7	01	8	1.3
14	16.9	11.6	13.7	71	1023.3	7	1	7	01	1	7	01	1	-
15	17.4	15.2	17.3	87	1020.9	4	4	6	27	2	8	02	1	-
16	20.1	15.1	17.1	73	1019.0	2	1	7	33	4	8	02	1	-
17	21.8	16.8	19.1	74	1017.7	0	0	9	36	2	7	02	0	-
18	23.2	17.4	19.8	70	1016.6	1	1	7	10	1	7	02	0	-
19	22.1	19.2	22.2	83	1016.9	2	2	7	00	0	7	02	0	-
20	20.6	20.2	23.6	97	1014.2	8	5	6	26	4	6	21	2	0.1
21	17.3	16.2	18.4	93	1020.2	8	5	6	33	3	6	10	8	0.0
22	14.6	9.7	12.0	72	1025.3	2	2	7	00	0	8	01	0	-
23	15.2	9.8	12.1	69	1025.1	0	0	9	24	2	7	02	0	-
24	18.6	11.9	13.9	65	1015.4	8	6	6	22	3	7	01	1	-
25	15.8	10.6	12.8	71	1017.1	2	2	7	01	2	7	01	0	-
26	12.8	5.5	9.0	60	1023.0	0	0	9	04	4	8	02	0	-
27	15.8	9.9	12.2	67	1021.6	0	0	4	00	0	8	02	0	-
28	18.7	12.0	14.0	65	1017.3	0	0	9	10	1	7	02	0	-
29	18.3	13.4	15.4	73	1014.3	6	0	9	00	0	7	02	2	-
30	16.9	14.3	16.3	85	1013.3	6	6	7	23	1	5	10	6	0.0
31	18.8	14.9	16.9	78	1012.6	0	0	9	00	0	6	10	0	-

Godz. 01

DNI	TEMPERATURA POWIETRZA	TEMPERATURA PUNKTU ROSY	PRĘŻNOŚĆ PARY WODNEJ	WILGOTNOŚĆ WZGLĘDNA	CIŚNIENIE ATMOSFERYCZNE	ZACHMURZENIE			WIATR		WIDZIALNOŚĆ	POGODA		OPAD
	T	T_d	e	U	P_o	N	N_h	h	dd	v	V	ww	W	R
1	11.7	10.9	13.0	95	1021.9	0	0	9	00	0	7	02	0	-
2	13.0	11.4	13.5	90	1020.3	0	0	9	02	2	7	02	0	-
3	14.5	13.1	15.1	92	1017.0	0	0	9	00	0	7	02	1	-
4	15.0	13.8	15.8	93	1015.3	0	0	9	00	0	6	10	1	-
5	13.9	12.9	14.9	93	1016.1	0	0	9	00	0	6	10	9	0.7
6	16.5	14.9	16.9	91	1021.2	0	0	9	00	0	7	02	0	-
7	16.3	14.7	16.7	91	1020.9	0	0	9	00	0	7	02	0	-
8	20.6	18.2	20.9	86	1018.9	8	6	5	29	5	7	63	1	0.1
9	11.5	8.8	11.3	84	1025.6	0	0	9	13	2	7	02	1	-
10	8.1	6.5	9.7	90	1028.7	0	0	9	00	0	8	02	0	-
11	10.5	9.4	11.8	93	1026.6	0	0	9	00	0	7	02	0	-
12	14.3	12.0	14.0	85	1023.0	6	6	9	00	0	7	02	1	-
13	15.3	14.5	16.5	94	1024.8	5	0	9	99	1	6	10	9	3.8
14	12.5	11.0	13.1	90	1025.5	0	0	9	00	0	8	02	1	-
15	10.5	8.4	11.0	87	1024.6	0	0	9	00	0	8	02	0	-
16	11.8	10.0	12.3	89	1023.0	0	0	9	00	0	7	01	1	-
17	13.5	11.8	13.8	89	1021.2	1	1	9	99	1	8	03	0	-
18	15.5	14.4	16.4	93	1020.1	0	0	9	00	0	8	02	0	-
19	15.0	14.0	16.0	94	1018.8	0	0	9	00	0	6	10	1	-
20	16.4	14.8	16.8	91	1017.6	3	0	9	00	0	6	10	0	-
21	16.2	15.1	17.1	94	1017.6	8	4	6	24	1	6	10	2	-
22	13.8	12.1	14.1	90	1024.5	7	5	6	28	1	6	10	2	-
23	6.6	5.1	8.8	91	1027.0	0	0	9	00	0	7	02	0	-
24	6.8	6.1	9.4	95	1024.6	0	0	9	00	0	5	10	0	-
25	12.6	11.4	13.5	93	1015.1	0	0	9	00	0	7	02	1	-
26	10.5	8.6	11.2	88	1021.0	0	0	9	04	1	6	10	0	-
27	7.4	3.6	7.9	77	1024.7	0	0	9	32	3	8	02	0	-
28	9.1	6.8	9.9	86	1021.3	0	0	9	03	3	7	02	0	-
29	11.0	9.2	11.6	88	1017.9	0	0	9	00	0	6	10	1	-
30	15.9	14.8	16.8	94	1016.0	8	5	5	99	1	6	60	2	0.0
31	10.6	9.5	11.9	93	1013.9	0	0	9	00	0	6	10	1	-

Godz. 07

DNI	TEMPERATURA POWIETRZA	TEMPERATURA PUNKTU ROSY	PRĘŻNOŚĆ PARY WODNEJ	WILGOTNOŚĆ WZGLĘDNA	CIŚNIENIE ATMOSFERYCZNE	ZACHMURZENIE			WIATR		WIDZIALNOŚĆ	POGODA		OPAD
	T	T_d	e	U	P_o	N	N_h	h	dd	v	V	ww	W	R
1	14.3	12.9	14.9	92	1022.0	0	0	9	00	0	5	10	0	-
2	14.6	12.1	14.1	85	1019.7	0	0	9	04	2	7	02	0	-
3	15.9	13.8	15.8	87	1016.9	3	2	9	00	0	5	10	1	-
4	15.2	13.5	15.5	90	1015.4	0	0	9	00	0	5	10	0	-
5	16.3	14.7	16.7	91	1017.6	0	0	9	00	0	5	10	1	-
6	17.6	15.4	17.5	87	1023.0	1	1	9	00	0	6	10	0	-
7	17.6	15.2	17.3	86	1020.6	0	0	9	00	0	6	10	0	-
8	18.0	15.7	17.8	86	1024.1	6	3	5	29	4	6	10	6	5.0
9	11.4	8.9	11.4	84	1027.2	1	1	9	29	3	6	10	0	-
10	9.8	8.1	10.8	89	1029.1	0	0	9	00	0	7	02	0	-
11	10.5	9.4	11.8	93	1026.2	0	0	9	00	0	6	10	0	-
12	15.1	12.8	14.8	86	1023.1	7	7	9	00	0	5	10	1	-
13	15.5	12.4	14.4	82	1024.8	5	2	6	00	0	7	03	1	-
14	12.1	10.3	12.5	89	1025.8	1	1	5	99	1	8	03	0	-
15	11.9	9.7	12.0	85	1024.3	8	8	9	99	1	6	10	1	-
16	11.1	10.7	12.9	97	1023.1	4	1	6	00	0	4	10	1	-
17	14.7	13.9	15.9	94	1021.2	7	7	6	19	1	5	10	1	-
18	15.0	13.8	15.8	93	1019.9	1	0	9	99	1	5	10	0	-
19	15.5	14.4	16.4	93	1019.5	0	0	9	14	2	5	10	0	-
20	17.9	16.7	19.0	93	1016.8	7	2	6	00	0	5	10	9	2.2
21	16.0	15.5	17.6	97	1019.3	8	3	6	00	0	4	10	2	-
22	11.8	7.4	10.3	75	1026.3	1	1	9	00	0	7	01	1	-
23	7.9	6.7	9.8	92	1027.2	5	0	9	00	0	6	10	1	-
24	8.4	7.7	10.5	94	1022.4	0	0	9	00	0	5	10	0	-
25	10.7	10.0	12.3	95	1016.3	0	0	9	00	0	5	10	0	-
26	11.0	7.3	10.2	77	1022.4	5	1	9	05	1	7	01	1	-
27	7.7	4.8	8.6	82	1024.5	3	0	9	10	2	7	03	0	-
28	9.6	7.4	10.3	85	1020.3	0	0	9	99	2	6	10	0	-
29	13.8	9.7	12.0	75	1017.2	5	0	9	00	0	6	10	1	-
30	14.9	14.3	16.3	96	1015.1	7	3	6	00	0	5	10	6	0.3
31	10.6	9.8	12.1	95	1014.1	2	2	9	00	0	5	10	0	-

Godz. 13

1	23.7	11.1	13.2	45	1020.8	2	2	6	07	2	7	01	1	-
2	25.1	13.2	15.2	47	1017.0	2	1	6	08	2	7	03	0	-
3	26.2	12.8	14.8	43	1014.6	3	2	6	29	1	6	05	1	-
4	26.7	12.9	14.9	42	1013.6	2	2	7	99	1	7	03	0	-
5	25.6	13.4	15.4	47	1017.1	1	1	6	29	4	7	02	0	-
6	27.9	14.1	16.1	40	1021.2	3	3	6	12	3	7	03	0	-
7	29.8	14.4	16.4	39	1017.0	3	0	9	27	4	7	03	0	-
8	20.7	9.5	11.9	48	1022.5	4	4	5	28	4	7	01	1	-
9	18.7	7.5	10.4	48	1025.8	5	5	6	30	5	7	02	1	-
10	21.1	6.4	9.6	38	1026.7	0	0	9	99	1	8	02	0	-
11	24.8	8.0	10.7	34	1023.6	3	0	9	99	1	7	02	0	-
12	22.8	14.7	16.7	58	1023.4	3	2	6	08	5	7	03	6	0.0
13	20.4	8.2	10.9	46	1023.9	2	2	6	30	4	8	01	1	-
14	19.0	8.6	11.2	51	1024.9	5	5	6	04	2	8	02	1	-
15	19.0	12.1	14.1	64	1023.6	6	5	6	31	3	7	03	1	-
16	22.1	11.3	13.4	50	1021.7	7	7	6	32	3	8	03	1	-
17	24.8	14.5	16.5	58	1019.7	3	3	6	30	3	8	01	1	-
18	27.2	15.7	17.8	49	1017.9	5	5	6	26	3	7	03	1	-
19	26.6	16.9	19.3	55	1018.1	0	0	9	19	3	6	05	0	-
20	22.6	17.5	20.0	73	1014.5	8	6	7	99	1	5	21	2	0.1
21	20.3	15.5	17.6	74	1019.4	7	7	5	27	2	6	10	1	-
22	17.4	5.8	9.2	46	1026.0	3	3	7	27	4	8	02	0	-
23	19.0	10.0	12.3	56	1025.8	2	2	6	28	2	7	01	1	-
24	22.4	11.4	13.5	50	1018.0	6	4	9	25	4	7	03	1	-
25	22.2	8.2	10.9	41	1016.0	1	1	6	28	4	7	01	0	-
26	18.8	3.4	7.8	36	1022.6	1	1	6	07	3	9	01	1	-
27	19.4	5.6	9.1	40	1022.5	0	0	9	12	4	8	02	0	-
28	23.0	10.6	12.8	45	1017.9	0	0	9	12	2	6	05	0	-
29	23.8	10.0	12.3	42	1015.2	5	0	9	09	3	7	03	1	-
30	23.4	10.7	12.9	45	1013.8	1	1	6	24	1	7	02	1	-
31	24.7	12.0	14.0	45	1012.6	0	0	9	99	1	6	05	0	-

Godz. 19

1	20.5	14.9	16.9	70	1019.7	0	0	9	05	2	8	02	0	-
2	21.0	15.2	17.2	70	1015.9	4	4	7	11	1	6	10	1	-
3	21.8	15.6	17.7	68	1014.1	6	3	5	30	1	7	29	1	-
4	17.5	14.1	16.1	80	1014.9	7	7	5	29	4	6	95	1	6.6
5	23.7	17.3	19.7	67	1017.7	1	1	9	99	1	7	01	0	-
6	26.4	18.7	21.5	62	1019.7	0	0	9	00	0	7	02	0	-
7	27.0	16.6	18.9	54	1015.3	4	3	9	16	2	7	03	1	-
8	19.0	10.9	13.0	59	1021.9	6	6	6	30	3	7	03	1	-
9	16.7	9.4	11.8	63	1026.4	3	2	7	31	2	9	02	1	-
10	18.5	9.4	11.8	55	1025.6	0	0	9	00	0	7	02	0	-
11	21.1	13.0	15.0	60	1022.4	6	1	9	11	1	6	05	1	-
12	18.1	14.2	16.2	79	1023.9	7	7	6	99	2	7	95	1	4.9
13	16.4	14.0	16.0	85	1024.1	5	5	5	07	1	8	01	1	-
14	16.9	8.6	11.2	58	1023.7	3	1	7	32	2	8	01	1	-
15	18.4	13.3	15.3	73	1022.3	4	2	7	00	0	7	01	1	-
16	20.9	14.7	16.7	68	1020.0	1	1	6	00	0	7	01	1	-
17	22.2	16.4	18.6	68	1018.7	1	1	7	00	0	8	02	0	-
18	21.0	15.4	17.5	70	1017.2	6	6	5	29	2	6	29	8	4.8
19	22.1	17.6	20.1	75	1017.4	2	0	9	00	0	6	10	1	-
20	16.4	15.8	18.0	97	1015.2	6	4	6	24	3	5	29	8	7.9
21	16.6	13.3	15.3	81	1021.6	8	6	6	30	2	6	10	2	-
22	14.9	8.0	10.7	63	1025.4	1	0	9	00	0	7	01	0	-
23	15.6	11.3	13.4	76	1024.2	0	0	9	00	0	6	10	0	-
24	18.0	13.3	15.3	74	1015.7	7	5	7	00	0	6	10	2	-
25	16.3	10.0	12.3	67	1017.9	0	0	9	01	1	7	02	0	-
26	15.9	6.1	9.4	52	1022.5	0	0	9	12	2	8	02	0	-
27	14.7	7.3	10.2	61	1021.3	0	0	9	07	2	7	02	0	-
28	18.2	11.4	13.5	65	1017.1	5	0	9	00	0	6	05	1	-
29	19.5	14.8	16.8	74	1014.7	7	7	9	22	3	6	10	2	-
30	20.0	15.3	17.4	75	1012.8	5	5	9	00	0	7	02	1	-
31	18.8	13.6	15.6	72	1014.0	8	5	6	29	1	6	10	1	-

Godz. 01

DNI	TEMPERATURA POWIETRZA T	TEMPERATURA PUNKTU ROSY T_d	PRĘŻNOŚĆ PARY WODNEJ e	WILGOTNOŚĆ WZGLĘDNA U	CIŚNIENIE ATMOSFERYCZNE P_o	ZACHMURZENIE N	N_h	h	WIATR dd	v	WIDZIALNOŚĆ V	POGODA ww	W	OPAD R
1	11.8	10.7	12.9	94	1022.9	0	0	9	00	0	6	10	0	-
2	12.0	10.7	12.9	92	1021.5	0	0	9	00	0	6	10	0	-
3	12.8	11.8	13.8	94	1017.9	0	0	9	00	0	7	02	0	-
4	13.7	13.1	15.1	95	1015.7	0	0	9	00	0	6	10	1	-
5	14.2	12.8	14.8	92	1016.5	0	0	9	00	0	6	10	1	-
6	15.2	14.2	16.2	93	1022.8	0	0	9	00	0	6	10	1	-
7	18.4	15.0	17.0	80	1021.2	0	0	9	00	0	7	02	0	-
8	18.0	16.4	18.7	91	1018.0	0	0	9	00	0	7	02	0	-
9	13.8	9.3	11.7	74	1025.7	7	7	6	00	0	7	02	1	-
10	8.6	7.7	10.5	94	1029.2	0	0	9	00	0	7	02	0	-
11	9.3	8.6	11.2	95	1027.4	0	0	9	00	0	8	02	0	-
12	12.0	10.7	12.9	92	1023.8	1	0	9	00	0	7	02	1	-
13	15.2	14.6	16.6	96	1024.5	8	8	5	00	0	6	10	9	1.2
14	12.9	12.3	14.3	96	1025.4	7	7	5	00	0	6	10	2	-
15	11.6	10.5	12.7	94	1024.2	5	3	5	00	0	7	03	2	-
16	11.0	10.4	12.6	95	1022.9	3	3	6	00	0	7	03	1	-
17	13.4	12.6	14.6	94	1021.5	2	0	9	00	0	6	10	0	-
18	14.2	13.2	15.2	93	1020.1	0	0	9	00	0	6	10	0	-
19	13.1	13.8	15.8	92	1018.9	0	0	9	00	0	7	01	0	-
20	15.9	14.8	16.8	94	1017.8	5	0	9	00	0	6	10	2	-
21	14.9	14.3	16.3	96	1017.4	8	8	5	00	0	7	03	8	1.4
22	14.4	11.4	13.5	82	1023.3	8	8	5	36	1	6	10	8	0.1
23	7.1	6.4	9.6	95	1027.3	0	0	9	00	0	6	10	0	-
24	7.8	6.8	9.9	94	1025.7	0	0	9	00	0	6	10	0	-
25	14.2	11.4	13.5	83	1014.6	3	3	5	00	0	6	10	1	-
26	12.3	10.5	12.7	89	1020.6	0	0	9	00	0	7	01	1	-
27	6.2	5.5	9.0	95	1025.0	0	0	9	00	0	6	10	0	-
28	8.4	7.8	10.6	96	1022.2	0	0	9	00	0	6	10	0	-
29	10.8	9.9	12.2	95	1018.1	0	0	9	00	0	6	10	0	-
30	16.4	15.3	17.4	94	1014.6	8	8	5	00	0	6	10	2	-
31	10.1	8.0	10.7	87	1014.5	0	0	9	00	0	6	10	0	-

Godz. 07

DNI	TEMPERATURA POWIETRZA T	TEMPERATURA PUNKTU ROSY T_d	PRĘŻNOŚĆ PARY WODNEJ e	WILGOTNOŚĆ WZGLĘDNA U	CIŚNIENIE ATMOSFERYCZNE P_o	ZACHMURZENIE N	N_h	h	WIATR dd	v	WIDZIALNOŚĆ V	POGODA ww	W	OPAD R
1	12.1	11.4	13.5	95	1023.4	0	0	9	00	0	6	10	4	-
2	12.5	11.6	13.7	94	1020.5	0	0	9	00	0	6	10	0	-
3	13.2	12.8	14.8	98	1017.1	2	2	9	00	0	6	10	0	-
4	14.1	12.7	14.7	92	1016.3	0	0	9	00	0	6	10	0	-
5	13.8	13.0	15.0	94	1018.2	0	0	9	00	0	6	10	0	-
6	15.7	14.8	16.8	94	1024.1	1	1	9	00	0	6	10	0	-
7	18.6	15.9	18.1	85	1021.0	0	0	9	00	0	7	02	0	-
8	14.9	14.3	16.3	96	1024.4	8	6	4	00	0	7	61	8	8.2
9	11.9	8.2	10.9	78	1027.4	4	1	6	00	0	8	03	1	-
10	8.4	7.5	10.4	94	1030.4	0	0	9	00	0	7	02	0	-
11	9.2	8.5	11.1	95	1027.1	0	0	9	00	0	8	02	0	-
12	12.9	11.5	13.6	92	1023.7	7	7	9	00	0	6	10	1	-
13	14.6	14.0	16.0	95	1023.9	6	6	5	00	0	6	10	2	-
14	11.8	11.0	13.1	94	1025.9	2	2	9	25	2	5	28	1	-
15	11.9	11.1	13.2	94	1024.2	7	7	5	00	0	8	02	2	-
16	12.3	11.1	13.2	93	1022.7	1	1	6	00	0	6	10	1	-
17	14.0	13.0	15.0	93	1021.1	7	7	5	00	0	6	10	1	-
18	13.5	12.9	14.9	95	1020.4	1	0	9	00	0	6	10	0	-
19	14.3	13.3	15.3	93	1019.6	0	0	9	00	0	6	10	0	-
20	15.6	14.7	16.7	94	1017.0	7	7	9	00	0	6	10	1	-
21	15.6	15.1	17.1	96	1019.2	8	8	5	00	0	6	25	2	0.1
22	13.1	10.0	12.3	82	1025.1	7	7	6	30	1	7	02	2	-
23	6.4	5.9	9.3	97	1027.7	2	0	9	00	0	6	10	0	-
24	8.1	7.4	10.3	96	1023.3	0	0	9	00	0	6	10	0	-
25	12.7	11.1	13.2	93	1015.4	0	0	9	00	0	6	10	0	-
26	10.3	9.4	11.8	95	1022.5	8	8	5	00	0	5	10	1	-
27	4.6	4.3	8.3	98	1025.3	0	0	9	00	0	9	02	0	-
28	7.7	7.0	10.0	94	1021.4	0	0	9	00	0	7	02	0	-
29	10.5	9.9	12.2	95	1017.8	6	1	9	00	0	6	10	1	-
30	15.5	14.9	16.9	96	1014.4	8	6	4	00	0	6	61	2	0.1
31	9.3	7.7	10.5	90	1014.3	0	0	9	00	0	6	10	0	-

Godz. 13

DNI	TEMPERATURA POWIETRZA T	TEMPERATURA PUNKTU ROSY T_d	PRĘŻNOŚĆ PARY WODNEJ e	WILGOTNOŚĆ WZGLĘDNA U	CIŚNIENIE ATMOSFERYCZNE P_o	ZACHMURZENIE N	N_h	h	WIATR dd	v	WIDZIALNOŚĆ V	POGODA ww	W	OPAD R
1	23.6	11.4	13.5	46	1020.7	3	3	6	09	3	8	02	0	-
2	25.7	14.7	16.7	51	1016.1	3	3	6	00	0	8	02	0	-
3	26.1	13.8	15.8	47	1014.0	3	3	6	00	0	7	02	0	-
4	27.1	13.2	15.2	42	1012.9	2	2	6	00	0	7	01	0	-
5	26.5	13.4	15.4	44	1017.0	4	4	6	27	2	7	03	0	-
6	28.3	15.2	17.3	48	1021.6	1	1	6	27	1	7	02	0	-
7	30.7	15.3	17.4	39	1016.9	2	2	6	16	2	7	03	0	-
8	20.1	12.4	14.4	61	1022.5	5	5	5	30	2	8	02	6	0.0
9	18.0	9.7	12.0	58	1025.8	4	4	6	34	2	8	03	0	-
10	20.2	6.5	9.7	41	1026.3	1	1	6	34	1	8	01	0	-
11	24.6	10.6	12.8	42	1023.2	2	0	9	30	2	8	03	0	-
12	21.4	15.8	18.0	71	1023.1	7	7	5	34	2	7	25	2	0.1
13	16.6	12.6	14.6	78	1023.9	7	7	5	32	4	7	25	2	1.1
14	18.1	11.1	13.2	64	1024.4	7	7	6	03	4	8	03	1	-
15	19.4	12.5	14.5	65	1022.4	4	4	5	34	3	8	01	1	-
16	21.4	11.4	13.5	53	1021.0	5	5	6	32	3	8	03	1	-
17	24.2	16.4	18.7	62	1019.2	5	5	6	30	2	7	03	1	-
18	26.1	14.9	16.9	50	1017.5	3	3	6	30	3	7	02	0	-
19	26.8	15.9	18.1	51	1017.6	1	1	6	34	2	6	05	0	-
20	23.4	18.4	21.2	74	1014.1	8	8	5	34	2	5	10	2	-
21	22.5	15.0	17.0	62	1018.0	6	6	6	00	0	6	05	1	-
22	17.2	6.5	9.7	49	1025.4	2	2	6	30	4	8	01	1	-
23	18.6	7.1	10.1	47	1025.5	1	1	6	27	1	8	02	0	-
24	20.0	11.9	13.9	60	1018.1	7	7	6	19	3	8	03	1	-
25	21.6	9.3	11.7	45	1014.7	3	3	5	36	2	7	02	0	-
26	18.4	7.5	10.4	49	1021.9	2	2	6	02	2	8	01	1	-
27	20.4	8.5	11.1	46	1021.6	0	0	9	04	3	9	02	0	-
28	24.0	8.0	10.7	36	1017.3	1	1	6	04	1	8	02	0	-
29	25.2	13.9	15.9	50	1013.7	5	2	6	32	1	7	03	2	-
30	17.8	14.9	16.9	82	1014.6	8	8	5	00	0	6	10	6	0.0
31	24.6	10.6	12.8	42	1011.7	0	0	9	04	2	7	02	0	-

Godz. 19

DNI	TEMPERATURA POWIETRZA T	TEMPERATURA PUNKTU ROSY T_d	PRĘŻNOŚĆ PARY WODNEJ e	WILGOTNOŚĆ WZGLĘDNA U	CIŚNIENIE ATMOSFERYCZNE P_o	ZACHMURZENIE N	N_h	h	WIATR dd	v	WIDZIALNOŚĆ V	POGODA ww	W	OPAD R
1	22.6	12.1	14.1	52	1019.4	0	0	9	00	0	8	02	0	-
2	18.8	14.4	16.4	76	1016.3	3	1	6	00	0	8	01	1	-
3	19.1	15.5	17.6	79	1014.8	7	3	6	00	0	7	01	9	-
4	17.8	16.0	18.2	89	1014.1	7	4	5	00	0	7	01	9	2.6
5	22.8	17.7	20.3	73	1017.8	6	6	5	00	0	7	03	1	-
6	26.1	14.7	16.7	49	1019.8	0	0	9	00	0	8	02	0	-
7	27.1	15.3	17.4	49	1015.4	3	0	9	00	0	8	03	0	-
8	18.8	11.0	13.1	61	1021.7	6	3	6	00	0	7	03	1	-
9	17.2	8.9	11.4	58	1026.4	3	1	6	00	0	8	01	1	-
10	19.2	9.9	12.2	55	1025.7	0	0	9	00	0	8	01	0	-
11	20.5	13.0	15.0	62	1022.7	2	1	9	00	0	8	03	0	-
12	21.2	15.6	17.7	71	1023.1	0	0	9	00	0	8	02	1	-
13	14.7	12.8	14.8	89	1024.3	7	7	5	00	0	8	02	8	0.2
14	17.4	12.2	14.2	72	1023.2	7	5	5	00	0	8	03	2	-
15	17.1	11.4	13.5	69	1021.8	7	4	5	00	0	8	02	1	-
16	20.0	12.8	14.8	63	1019.8	0	0	9	00	0	8	02	1	-
17	22.0	15.6	17.7	67	1018.4	1	0	9	00	0	8	01	1	-
18	22.3	11.8	13.8	51	1016.9	2	1	6	00	0	8	02	0	-
19	22.6	19.1	22.1	80	1017.1	6	0	9	00	0	7	01	1	-
20	18.2	15.7	17.8	85	1016.1	8	8	5	14	4	6	80	9	4.5
21	17.9	15.0	17.0	82	1020.0	8	8	5	00	0	6	10	2	-
22	15.0	7.5	10.4	61	1025.2	1	0	9	00	0	7	03	0	-
23	15.4	8.8	11.3	65	1025.0	0	0	9	00	0	7	02	0	-
24	18.0	12.5	14.5	70	1015.1	7	7	5	00	0	7	02	2	-
25	18.1	9.9	12.2	59	1016.5	4	3	5	00	0	7	03	0	-
26	15.1	3.9	8.1	47	1022.2	0	0	9	00	0	8	02	0	-
27	16.7	7.7	10.5	53	1020.2	0	0	9	00	0	8	02	0	-
28	19.5	11.4	13.5	60	1016.5	1	0	9	00	0	7	02	0	-
29	19.0	15.2	17.3	78	1013.6	8	6	5	00	0	6	10	2	-
30	17.2	14.3	16.3	83	1013.0	0	0	9	00	0	7	01	1	-
31	19.6	14.5	16.5	73	1012.8	8	6	5	00	0	6	10	1	-

Godz. 01

DNI	TEMPERATURA POWIETRZA T	TEMPERATURA PUNKTU ROSY T_d	PRĘŻNOŚĆ PARY WODNEJ e	WILGOTNOŚĆ WZGLĘDNA U	CIŚNIENIE ATMOSFERYCZNE P_o	ZACHMURZENIE N	N_h	h	WIATR dd	v	WIDZIALNOŚĆ V	POGODA ww	W	OPAD R
1	9.3	8.6	11.2	96	.	0	0	9	00	0	6	10	0	-
2	9.7	8.8	11.3	94	.	0	0	9	00	0	7	02	0	-
3	11.6	10.5	12.7	93	.	0	0	9	00	0	6	10	1	-
4	10.5	8.9	11.4	90	.	0	0	9	16	1	7	02	1	-
5	10.2	9.3	11.7	94	.	0	0	9	13	1	6	10	1	-
6	11.6	10.3	12.5	92	.	0	0	9	00	0	7	02	0	-
7	15.3	11.4	13.5	79	.	0	0	9	20	1	7	02	0	-
8	14.8	12.9	14.9	89	.	4	0	9	00	0	7	03	0	-
9	10.2	6.5	9.7	78	.	7	7	6	27	1	9	02	1	-
10	6.3	4.8	8.6	90	.	0	0	9	00	0	8	02	1	-
11	8.5	7.0	10.0	90	.	0	0	9	00	0	7	02	0	-
12	11.1	9.2	11.6	88	.	2	0	9	00	0	8	02	1	-
13	12.7	10.7	12.9	88	.	7	3	6	16	1	6	10	1	-
14	11.5	8.9	11.4	84	.	7	7	6	00	0	7	02	8	0.0
15	8.3	7.0	10.0	91	.	3	1	6	00	0	7	01	1	-
16	11.1	9.2	11.6	88	.	7	7	6	00	0	8	03	2	-
17	9.5	8.6	11.2	94	.	0	0	9	00	0	8	01	1	-
18	10.5	9.4	11.8	93	.	0	0	9	00	0	7	02	0	-
19	13.4	11.5	13.6	89	.	0	0	9	18	1	7	01	1	-
20	14.0	11.3	13.4	84	.	2	2	7	00	0	7	03	1	-
21	13.5	12.8	14.8	95	.	7	4	6	00	0	7	03	8	0.0
22	10.6	9.9	12.2	95	.	8	8	4	02	1	5	80	4	1.2
23	4.6	3.4	7.8	91	.	0	0	9	00	0	8	02	0	-
24	5.3	4.6	8.5	95	.	0	0	9	00	0	8	02	0	-
25	9.6	8.6	11.2	94	.	0	0	9	00	0	6	10	1	-
26	7.5	5.8	9.2	89	.	0	0	9	00	0	7	02	1	-
27	2.7	0.4	6.3	85	.	0	0	9	00	0	9	02	0	-
28	6.3	4.6	8.5	88	.	0	0	9	00	0	9	02	0	-
29	9.6	8.4	11.0	93	.	0	0	9	00	0	7	02	0	-
30	12.5	11.1	13.2	91	.	8	6	4	18	1	6	61	6	3.2
31	7.8	7.3	10.2	97	.	0	0	9	00	0	7	02	1	-

Godz. 07

DNI	TEMPERATURA POWIETRZA T	TEMPERATURA PUNKTU ROSY T_d	PRĘŻNOŚĆ PARY WODNEJ e	WILGOTNOŚĆ WZGLĘDNA U	CIŚNIENIE ATMOSFERYCZNE P_o	ZACHMURZENIE N	N_h	h	WIATR dd	v	WIDZIALNOŚĆ V	POGODA ww	W	OPAD R
1	12.1	11.1	13.2	94	.	1	1	7	00	0	7	03	0	-
2	12.8	11.9	13.9	95	.	1	1	6	00	0	8	03	0	-
3	13.1	12.0	14.0	94	.	8	8	6	00	0	7	02	1	-
4	12.8	11.1	13.2	90	.	1	1	7	00	0	8	03	0	-
5	13.2	10.9	13.0	86	.	0	0	9	00	0	7	02	0	-
6	15.6	11.1	13.2	74	.	1	0	9	00	0	8	02	0	-
7	17.4	13.2	15.2	77	.	1	1	6	36	1	7	02	0	-
8	11.9	10.4	12.6	91	.	8	8	6	00	0	6	80	8	9.4
9	8.6	5.9	9.3	84	.	5	3	5	00	0	9	01	1	-
10	9.5	6.2	9.5	81	.	0	0	9	00	0	9	02	0	-
11	12.7	8.0	10.7	73	.	0	0	9	00	0	8	02	0	-
12	14.9	11.9	13.9	81	.	5	1	7	18	1	8	03	1	-
13	14.3	12.1	14.1	86	.	7	7	5	30	2	6	10	2	-
14	10.4	8.9	11.4	90	.	3	3	5	00	0	8	01	1	-
15	9.4	7.4	10.3	87	.	8	8	6	00	0	7	03	1	-
16	10.4	8.6	11.2	89	.	4	4	6	00	0	8	03	1	-
17	12.9	10.7	12.9	87	.	8	8	4	00	0	8	03	1	-
18	13.7	10.6	12.8	82	.	2	2	7	00	0	9	03	1	-
19	15.7	12.1	14.1	80	.	1	1	6	20	1	7	02	0	-
20	15.4	12.2	14.2	82	.	6	1	7	00	0	7	02	1	-
21	15.3	13.9	15.9	92	.	8	8	2	00	0	5	10	2	-
22	9.6	7.5	10.4	86	.	7	7	6	00	0	6	10	8	3.2
23	6.3	4.1	8.2	87	.	1	0	9	00	0	8	01	0	-
24	8.4	5.3	8.9	81	.	0	0	9	00	0	8	02	0	-
25	11.5	9.8	12.1	90	.	0	0	9	00	0	7	01	0	-
26	8.1	6.8	9.9	92	.	7	7	6	00	0	7	03	1	-
27	4.0	3.0	7.6	93	.	0	0	9	00	0	9	02	0	-
28	8.9	5.6	9.1	80	.	0	0	9	00	0	9	02	0	-
29	12.6	10.6	12.8	88	.	5	5	9	00	0	7	01	1	-
30	12.0	10.3	12.5	90	.	8	4	6	00	0	6	60	6	0.6
31	8.8	8.4	11.0	97	.	4	4	9	00	0	7	03	0	-

Godz. 13

1	20.0	9.4	11.8	51	.	3	3	6	34	1	7	03	0	-
2	16.7	11.0	13.1	68	.	6	6	6	18	1	8	95	1	0.0
3	19.3	11.3	13.4	60	.	7	6	6	09	1	7	17	8	1.0
4	21.5	12.3	14.3	56	.	6	6	6	02	1	8	03	1	-
5	21.4	12.4	14.4	56	.	5	5	7	08	1	8	02	1	-
6	23.2	15.1	17.1	61	.	4	4	7	02	2	8	03	0	-
7	26.4	12.0	14.0	41	.	2	2	7	17	4	8	03	0	-
8	17.0	7.7	10.5	55	.	2	2	7	32	1	9	02	8	0.7
9	15.0	4.6	8.5	50	.	1	1	7	34	2	9	03	1	-
10	18.1	7.4	10.3	49	.	1	1	7	23	2	8	01	0	-
11	21.5	5.3	8.9	35	.	1	0	9	36	2	8	02	0	-
12	21.3	12.4	14.4	57	.	6	6	7	36	2	8	03	2	-
13	15.2	10.6	12.8	73	.	7	7	6	32	3	8	02	2	-
14	15.6	7.0	10.0	57	.	6	3	6	35	2	8	02	1	-
15	14.9	7.8	10.6	62	.	7	7	7	34	2	8	02	2	-
16	17.2	9.8	12.1	61	.	6	5	6	36	1	8	01	1	-
17	19.4	12.4	14.4	64	.	7	7	6	07	3	7	02	2	-
18	22.6	11.4	13.5	48	.	2	2	7	36	2	8	02	0	-
19	23.1	10.0	12.3	43	.	3	2	7	36	2	8	02	0	-
20	24.2	11.4	13.5	45	.	6	4	7	22	3	7	01	1	-
21	20.1	10.9	13.0	54	.	6	6	6	28	2	7	03	1	-
22	13.0	4.6	8.5	56	.	4	4	6	02	2	7	03	1	-
23	16.4	5.1	8.8	47	.	1	1	7	35	1	8	03	0	-
24	15.7	9.4	11.8	66	.	6	6	6	36	1	8	25	1	0.0
25	17.7	8.1	10.8	55	.	6	6	6	34	1	7	03	1	-
26	15.2	5.8	9.2	53	.	2	2	6	04	3	9	01	1	-
27	18.6	5.8	9.2	42	.	0	0	9	35	2	9	02	0	-
28	20.2	6.4	9.6	41	.	1	1	7	35	2	9	02	0	-
29	18.0	11.9	13.9	67	.	7	7	6	00	0	7	02	1	-
30	14.7	11.0	13.1	78	.	8	8	5	00	0	6	60	2	0.4
31	18.3	12.4	14.4	68	.	7	7	5	17	1	7	25	1	0.0

Godz. 19

1	17.3	11.6	13.7	69	.	1	1	7	00	0	8	01	1	-
2	13.5	12.1	14.1	92	.	5	3	7	17	1	7	02	9	1.7
3	16.5	12.7	14.7	79	.	6	3	7	00	0	8	02	9	0.8
4	15.7	13.9	15.9	90	.	7	2	6	00	0	6	10	9	6.3
5	18.7	13.2	15.2	70	.	4	4	7	22	1	8	01	8	0.1
6	21.2	11.5	13.6	54	.	1	1	7	24	1	8	01	0	-
7	22.2	11.3	13.4	50	.	1	0	9	00	0	8	02	0	-
8	15.3	9.5	11.9	69	.	6	5	6	25	1	9	01	1	-
9	13.1	6.2	9.5	63	.	7	7	6	31	1	8	02	1	-
10	15.4	8.8	11.3	65	.	0	0	9	12	2	8	02	0	-
11	17.6	8.8	11.3	55	.	3	2	9	00	0	8	03	0	-
12	16.4	12.1	14.1	76	.	4	1	6	13	2	6	10	9	0.2
13	13.6	10.3	12.5	80	.	7	7	6	04	2	8	02	2	-
14	13.4	8.6	11.2	72	.	6	6	6	05	1	8	03	2	-
15	13.1	10.1	12.4	83	.	7	7	5	00	0	8	01	2	-
16	15.3	11.1	13.2	77	.	3	3	5	13	1	8	02	1	-
17	16.7	13.5	15.5	82	.	2	2	6	00	0	7	01	1	-
18	18.7	12.8	14.8	68	.	5	4	7	16	1	8	03	1	-
19	18.9	13.9	15.9	73	.	5	1	7	00	0	7	01	1	-
20	14.0	12.9	14.9	94	.	8	6	4	00	0	7	29	8	5.5
21	13.9	12.5	14.5	92	.	8	8	5	00	0	6	25	2	2.6
22	10.1	5.8	9.2	74	.	0	0	9	09	1	8	02	0	-
23	11.7	5.5	9.0	66	.	0	0	9	16	1	8	02	0	-
24	13.5	11.4	13.5	87	.	7	7	6	00	0	6	10	2	-
25	12.5	8.5	11.1	76	.	5	5	7	00	0	7	01	2	-
26	9.3	3.4	7.8	66	.	0	0	9	08	2	9	02	0	-
27	12.7	6.8	9.9	68	.	0	0	9	12	1	9	02	0	-
28	14.5	9.2	11.6	70	.	2	1	7	13	1	8	01	0	-
29	14.7	12.9	14.9	90	.	8	5	4	00	0	6	61	2	0.9
30	13.9	11.9	13.9	87	.	7	7	6	00	0	7	02	6	0.0
31	12.7	11.2	13.3	91	.	8	8	6	00	0	6	10	8	2.4

Godz. 01

DNI	TEMPERATURA POWIETRZA	TEMPERATURA PUNKTU ROSY	PRĘŻNOŚĆ PARY WODNEJ	WILGOTNOŚĆ WZGLĘDNA	CIŚNIENIE ATMOSFERYCZNE	ZACHMURZENIE			WIATR		WIDZIALNOŚĆ	POGODA		OPAD
	T	T_d	e	U	P_o	N	N_h	h	dd	v	V	ww	W	R
1	6.4	5.6	9.1	94	.	0	0	9	13	3	7	02	1	-
2	7.5	5.8	9.2	89	.	0	0	9	18	2	9	02	0	-
3	8.1	6.2	9.5	88	.	1	1	.	24	4	8	01	1	-
4	8.0	7.4	10.3	95	.	0	0	9	20	7	8	02	1	-
5	8.2	4.1	8.2	76	.	3	1	9	17	6	7	03	1	-
6	8.1	5.9	9.3	85	.	0	0	9	18	7	8	02	0	-
7	9.9	8.9	11.4	94	.	0	0	9	19	13	8	02	1	-
8	11.5	6.7	9.8	73	.	7	0	9	18	7	8	03	1	-
9	2.1	2.1	7.1	100	.	9	9	.	36	7	0	45	1	-
10	3.2	1.0	6.6	86	.	0	0	9	25	5	8	01	1	-
11	6.1	2.5	7.3	78	.	0	0	9	03	4	8	02	0	-
12	9.4	6.2	9.5	80	.	3	2	9	35	3	8	02	1	-
13	7.3	7.3	10.2	100	.	9	9	.	34	5	0	47	1	-
14	3.6	3.6	7.9	100	.	9	9	.	36	10	0	45	8	0.3
15	2.1	0.8	6.5	91	.	3	3	9	06	6	8	01	4	-
16	4.5	4.5	8.4	100	.	9	9	.	02	7	0	45	4	-
17	5.7	5.1	8.8	96	.	1	1	3	02	5	8	01	4	-
18	8.3	6.4	9.6	88	.	2	0	9	00	0	8	02	4	-
19	9.5	6.7	9.8	83	.	6	6	.	02	4	7	02	2	-
20	11.1	6.8	9.9	75	.	6	6	8	19	7	8	03	1	-
21	8.6	8.6	11.2	100	.	9	9	.	32	7	0	45	4	-
22	4.9	4.9	8.7	100	.	9	9	.	36	4	0	45	8	0.8
23	3.2	1.5	6.8	88	.	0	0	9	24	7	7	02	0	-
24	5.4	- 1.7	5.4	60	.	0	0	9	22	6	8	02	0	-
25	7.2	6.8	9.9	97	.	5	4	.	21	7	7	41	4	-
26	4.1	3.6	7.9	96	.	0	0	9	33	2	8	02	4	-
27	4.7	-25.0	0.8	10	.	0	0	9	06	4	8	02	0	-
28	7.1	- 2.7	5.0	50	.	0	0	9	14	2	9	02	0	-
29	8.1	4.3	8.3	77	.	3	0	9	00	0	8	03	0	-
30	6.4	6.4	9.6	100	.	9	9	.	07	4	0	61	5	4.5
31	6.1	2.6	7.4	79	.	0	0	9	03	5	8	02	1	-

Godz. 07

DNI	TEMPERATURA POWIETRZA	TEMPERATURA PUNKTU ROSY	PRĘŻNOŚĆ PARY WODNEJ	WILGOTNOŚĆ WZGLĘDNA	CIŚNIENIE ATMOSFERYCZNE	ZACHMURZENIE			WIATR		WIDZIALNOŚĆ	POGODA		OPAD
	T	T_d	e	U	P_o	N	N_h	h	dd	v	V	ww	W	R
1	6.7	5.6	9.1	93	.	2	2	2	02	1	7	03	0	-
2	8.0	6.8	9.9	92	.	2	2	2	00	0	7	03	0	-
3	7.5	5.8	9.2	89	.	8	8	3	28	2	7	81	1	8.7
4	9.0	5.0	8.7	77	.	1	1	4	04	2	7	03	0	-
5	9.0	4.1	8.2	72	.	0	0	9	18	5	7	02	0	-
6	9.8	5.8	9.2	75	.	1	0	9	19	4	7	01	0	-
7	10.0	9.4	11.8	96	.	3	3	2	19	13	8	01	1	-
8	5.2	5.0	8.7	98	.	9	9	.	36	7	0	63	8	3.0
9	1.7	- 2.4	5.1	74	.	2	1	.	36	6	9	03	4	-
10	3.6	0.0	6.1	78	.	1	1	1	32	1	7	02	0	-
11	7.5	0.8	6.5	63	.	0	0	9	06	5	8	01	0	-
12	9.4	6.2	9.5	80	.	7	3	4	02	3	8	14	1	-
13	5.6	5.6	9.1	100	.	9	9	.	34	6	0	45	4	-
14	2.5	2.5	7.3	100	.	9	9	.	02	9	0	45	4	-
15	2.9	2.9	7.5	100	.	9	9	.	05	8	0	45	4	-
16	4.3	4.3	8.3	100	.	9	9	.	02	5	0	45	4	-
17	7.1	7.1	10.1	100	.	9	9	.	36	9	0	47	1	-
18	8.5	8.1	10.8	97	.	3	1	.	04	5	7	01	0	-
19	9.7	7.8	10.6	89	.	3	3	4	02	4	6	10	1	-
20	10.8	9.3	11.7	91	.	7	1	2	18	7	7	03	1	-
21	8.0	8.0	10.7	100	.	9	9	.	36	2	0	47	4	-
22	1.6	1.6	6.9	100	.	7	7	.	02	4	6	41	8	0.7
23	2.9	-10.7	2.7	36	.	2	0	9	30	4	8	01	0	-
24	6.5	0.8	6.5	67	.	1	1	3	22	5	8	03	0	-
25	5.5	3.0	7.6	84	.	2	1	.	02	6	7	03	1	-
26	2.7	2.7	7.4	100	.	9	9	.	36	6	0	45	1	-
27	7.4	-23.7	0.9	9	.	0	0	9	07	3	9	02	0	-
28	7.8	- 0.9	5.7	54	.	0	0	9	09	1	9	02	0	-
29	8.8	4.4	8.4	74	.	6	5	5	00	0	7	03	1	-
30	5.7	5.7	9.2	100	.	8	5	2	10	1	6	61	5	0.9
31	6.8	3.0	7.6	77	.	6	2	4	18	3	8	03	1	-

Godz. 13

1	9.0	7.4	10.3	90	.	7	7	2	02	3	8	02	1	-
2	8.4	5.3	8.9	81	.	8	8	2	12	5	7	95	4	5.4
3	8.8	5.0	8.7	77	.	7	7	3	14	7	7	95	2	1.4
4	11.0	8.1	10.8	83	.	7	7	4	35	2	7	17	1	-
5	12.6	9.4	11.8	81	.	7	7	1	19	3	7	03	1	-
6	13.4	8.0	10.7	70	.	6	6	4	19	6	8	03	1	-
7	15.0	8.9	11.4	67	.	2	2	5	20	6	8	03	0	-
8	8.0	4.4	8.4	77	.	1	1	4	32	4	8	02	6	1.7
9	6.4	2.1	7.1	73	.	3	3	3	36	5	9	03	4	-
10	8.4	5.8	9.2	83	.	4	4	4	01	5	8	02	0	-
11	13.1	3.0	7.6	51	.	2	0	9	34	4	8	03	0	-
12	11.4	8.1	10.8	80	.	7	4	4	35	5	7	17	8	0.0
13	5.2	5.2	8.8	100	.	7	7	.	02	6	6	41	4	-
14	4.4	3.9	8.1	97	.	7	7	3	02	7	8	02	4	-
15	4.8	2.3	7.2	84	.	7	7	4	02	5	8	02	4	-
16	6.2	6.2	9.5	100	.	9	9	.	34	4	1	47	2	-
17	8.5	8.5	11.1	100	.	9	9	.	02	8	0	45	8	0.0
18	13.4	8.2	10.9	71	.	5	5	5	01	5	8	02	1	-
19	14.0	8.2	10.9	68	.	6	6	4	33	1	7	02	1	-
20	13.4	6.8	9.9	64	.	6	5	4	22	7	7	01	2	-
21	10.3	5.3	8.9	71	.	7	7	.	32	5	7	03	8	0.6
22	5.3	4.6	8.5	96	.	7	7	.	26	4	7	41	4	-
23	8.0	1.9	7.0	66	.	1	1	4	34	2	8	02	0	-
24	7.4	6.8	9.9	97	.	8	8	1	24	6	7	25	1	0.4
25	10.0	6.8	9.9	81	.	6	6	3	34	4	7	03	1	-
26	5.9	3.0	7.6	81	.	4	4	4	02	4	8	01	4	-
27	10.6	1.0	6.6	51	.	0	0	9	07	2	9	02	0	-
28	11.9	4.8	8.6	63	.	1	1	4	00	0	8	03	0	-
29	9.3	7.4	10.3	89	.	8	8	.	05	1	7	02	2	-
30	7.1	7.1	10.1	100	.	9	9	.	25	4	0	45	8	0.9
31	8.3	7.5	10.4	95	.	8	8	2	09	2	7	80	1	0.0

Godz. 19

1	8.6	5.9	9.3	84	.	1	1	4	18	1	7	01	9	1.8
2	8.9	5.5	9.0	78	.	5	5	.	20	5	8	01	9	0.0
3	9.3	3.8	8.0	67	.	6	2	4	20	3	8	02	9	2.4
4	9.4	4.6	8.5	72	.	6	1	4	18	5	7	01	9	0.0
5	10.9	7.8	10.6	81	.	4	3	4	21	2	7	01	1	-
6	11.6	8.9	11.4	84	.	4	4	4	23	9	7	03	1	-
7	12.2	9.2	11.6	82	.	2	1	.	19	10	7	03	0	-
8	6.2	5.1	8.8	93	.	7	7	.	35	7	8	41	1	-
9	3.7	2.6	7.4	92	.	8	8	.	36	4	7	03	1	-
10	8.5	4.3	8.3	75	.	0	0	9	32	3	8	02	0	-
11	11.3	4.1	8.2	62	.	3	2	9	27	2	8	14	0	-
12	8.1	7.5	10.4	97	.	3	3	.	34	4	6	41	9	0.6
13	4.4	4.4	8.4	100	.	9	9	.	36	14	0	45	4	-
14	3.7	3.7	8.0	100	.	9	9	.	03	7	8	45	2	-
15	4.1	4.1	8.2	100	.	9	9	.	02	5	0	45	1	-
16	6.6	6.6	9.7	100	.	9	9	.	35	6	0	47	1	-
17	8.9	8.9	11.4	100	.	9	9	.	01	6	1	47	8	0.0
18	10.9	8.0	10.7	83	.	5	4	5	02	5	7	03	1	-
19	12.2	8.5	11.1	78	.	7	1	5	00	0	7	01	1	-
20	8.1	8.1	10.8	100	.	9	9	.	28	8	1	47	9	4.0
21	7.2	7.2	10.2	100	.	9	9	.	27	7	0	45	8	0.0
22	4.4	0.6	6.4	78	.	2	1	.	26	4	6	10	1	-
23	6.4	- 5.0	4.2	45	.	0	0	9	22	8	8	02	0	-
24	7.1	7.1	10.1	100	.	9	9	.	22	7	0	45	8	0.3
25	5.7	5.2	7.7	84	.	5	2	4	35	5	7	01	2	-
26	2.6	- 0.7	5.8	80	.	0	0	9	03	6	8	01	0	-
27	8.0	- 2.7	5.0	47	.	0	0	9	20	8	9	02	0	-
28	9.2	3.4	7.8	67	.	2	2	4	00	0	8	01	0	-
29	7.8	7.8	10.6	100	.	9	9	.	02	1	1	63	8	1.8
30	6.4	5.9	9.3	96	.	7	3	4	36	3	7	02	8	0.3
31	6.6	6.1	9.4	96	.	8	8	4	03	3	7	02	8	3.3

TABLICA II

SPOSTRZEŻENIA CODZIENNE STACJI METEOROLOGICZNYCH
WARTOŚCI DOBOWE

ЕЖЕДНЕВНЫЕ НАБЛЮДЕНИЯ МЕТЕОРОЛОГИЧЕСКИХ СТАНЦИЙ
СУТОЧНЫЕ ЗНАЧЕНИЯ

EVERYDAY OBSERVATIONS AT METEOROLOGICAL STATIONS
DAILY VALUES

Tablica II — LEBA — Sierpień 1973

DNI	TEMPERATURA POWIETRZA				PREŻNOŚĆ PARY WODNEJ	WILGOTNOŚĆ WZGLĘDNA	CIŚNIENIE ATMOSFERYCZNE	USŁONECZNIENIE	ZACHMURZENIE	WIATR		OPAD	ŚNIEG	
	T	Max	Min	T_0	e	U	P	S	N	v	v_{max}	R_d	s_h	s_g
1	17.4	21.1	12.9	12.0	16.8	85	1019.9	.	1.6	3.6	5	-	-	-
2	17.3	22.7	8.8	5.6	15.6	80	1017.5	.	3.3	2.3	4	-	-	-
3	20.9	26.6	14.6	10.8	17.0	71	1013.4	.	2.1	2.4	4	0.0	-	-
4	19.5	24.0	16.2	12.5	18.2	81	1010.2	.	5.4	3.1	6	1.1	-	-
5	18.8	24.0	13.9	12.9	17.9	83	1011.9	.	6.5	4.1	9	0.0	-	-
6	22.3	28.7	14.0	12.6	17.3	67	1014.4	.	2.8	5.3	8	-	-	-
7	19.8	25.6	17.7	16.8	19.5	85	1011.4	.	5.8	4.8	8	1.6	-	-
8	15.0	17.8	11.5	11.4	13.4	79	1015.1	.	5.0	9.5	12	8.9	-	-
9	15.6	18.3	13.6	11.5	11.9	68	1022.5	.	4.3	5.3	8	-	-	-
10	16.5	23.8	7.9	3.7	13.1	72	1023.7	.	4.5	2.9	5	-	-	-
11	16.7	20.0	12.8	8.9	15.8	83	1022.5	.	5.0	3.0	4	-	-	-
12	16.7	18.6	11.4	7.0	14.5	77	1024.5	.	4.6	3.9	8	-	-	-
13	17.1	19.8	15.3	13.4	14.5	75	1028.1	.	2.8	2.5	4	-	-	-
14	15.5	20.9	8.3	4.7	14.8	84	1027.3	.	0.8	2.4	5	-	-	-
15	14.8	21.0	8.3	5.6	14.6	87	1025.6	.	1.3	1.8	4	-	-	-
16	15.3	22.5	8.9	6.3	14.3	84	1023.6	.	0.0	1.6	3	-	-	-
17	17.7	23.7	8.2	5.1	14.8	76	1020.4	.	0.4	2.1	5	-	-	-
18	19.1	24.3	15.8	11.0	16.8	77	1016.8	.	3.8	3.4	7	-	-	-
19	17.1	21.6	9.4	4.8	13.8	72	1017.2	.	5.4	2.5	7	-	-	-
20	16.2	20.0	12.4	9.4	14.4	79	1012.5	.	6.8	2.6	6	0.1	-	-
21	15.9	17.8	14.4	13.2	10.3	57	1016.4	.	5.5	7.1	10	-	-	-
22	13.7	17.6	7.5	5.2	10.1	66	1022.8	.	3.3	3.4	5	0.1	-	-
23	13.4	17.6	8.6	6.1	11.4	75	1022.6	.	3.4	4.9	8	-	-	-
24	14.6	18.2	9.8	8.0	12.9	78	1015.4	.	4.4	7.3	10	-	-	-
25	14.7	17.7	12.3	10.1	10.3	62	1017.4	.	2.8	3.5	5	-	-	-
26	10.5	17.1	3.8	- 2.2	9.0	74	1024.1	.	1.5	2.0	3	-	-	-
27	12.7	20.4	3.8	- 2.1	10.7	75	1022.3	.	0.8	1.5	3	-	-	-
28	14.8	20.8	7.4	- 0.5	11.2	68	1019.0	.	0.1	2.5	5	-	-	-
29	13.1	20.2	5.1	0.5	13.2	86	1016.2	.	1.4	1.8	4	-	-	-
30	14.4	20.3	6.9	3.2	14.5	87	1012.9	.	3.1	1.8	3	0.0	-	-
31	15.4	18.7	12.5	10.3	14.7	85	1012.1	.	7.4	2.6	6	9.7	-	-

ИЮЛЬ

DNI	TEMPERATURA POWIETRZA				PREŻNOŚĆ PARY WODNEJ	WILGOTNOŚĆ WZGLĘDNA	CIŚNIENIE ATMOSFERYCZNE	USŁONECZNIENIE	ZACHMURZENIE	WIATR		OPAD	ŚNIEG	
	T	Max	Min	T_0	e	U	P	S	N	v	v_{max}	R_d	s_h	s_g
1	18.6	23.8	16.0	13.1	15.9	77	1020.0	12.6	1.3	3.5	5	-	-	-
2	17.7	22.7	10.4	7.5	17.0	84	1018.1	10.5	1.9	2.1	4	-	-	-
3	19.7	24.9	15.4	11.0	19.3	85	1014.2	5.8	4.0	2.1	4	0.1	-	-
4	20.1	26.6	17.4	13.6	19.6	84	1010.6	5.5	4.9	2.1	3	5.7	-	-
5	19.8	24.8	17.0	14.1	18.8	82	1012.6	4.3	6.9	3.9	6	1.2	-	-
6	22.2	28.5	17.6	13.6	19.5	74	1015.7	11.8	3.6	5.3	7	-	-	-
7	23.5	24.8	18.0	16.6	20.6	86	1012.4	2.7	5.0	3.9	7	5.7	-	-
8	15.6	19.1	13.5	12.3	13.4	76	1015.5	8.9	4.3	8.4	10	5.8	-	-
9	16.2	19.9	12.4	11.3	13.1	72	1022.2	10.8	2.8	6.8	8	0.0	-	-
10	17.2	22.4	11.1	7.1	15.2	78	1024.5	7.5	3.9	3.8	6	-	-	-
11	17.8	21.2	15.2	11.9	16.6	82	1022.5	7.2	4.6	3.3	6	-	-	-
12	17.4	20.6	14.8	12.1	15.9	81	1023.8	10.4	3.5	4.8	6	-	-	-
13	17.8	21.5	15.1	10.8	14.6	73	1027.6	12.9	2.1	3.8	5	-	-	-
14	17.0	22.0	12.1	8.6	16.6	86	1027.1	12.2	0.9	3.1	5	-	-	-
15	16.4	22.1	11.4	7.8	16.2	86	1025.1	11.0	2.0	2.8	5	-	-	-
16	18.0	24.0	11.7	7.7	16.1	80	1023.3	12.2	0.4	2.3	3	-	-	-
17	16.8	24.3	11.8	9.1	19.1	88	1020.7	11.7	0.0	1.6	3	-	-	-
18	20.4	27.4	17.2	13.1	19.0	80	1016.8	7.0	3.5	5.3	9	-	-	-
19	18.2	22.1	15.5	11.2	15.6	76	1017.4	7.9	5.4	2.4	3	0.0	-	-
20	17.8	19.8	14.9	12.8	16.5	82	1012.5	2.1	7.5	3.4	6	0.2	-	-
21	15.3	18.5	14.0	12.3	11.6	67	1016.0	10.2	4.4	7.6	10	2.4	-	-
22	14.8	18.6	10.9	8.7	11.2	68	1022.5	10.0	4.0	5.6	7	-	-	-
23	16.1	19.7	12.3	9.6	12.8	70	1022.5	10.1	3.3	6.0	8	-	-	-
24	16.1	19.9	13.7	11.2	14.6	80	1015.4	6.2	4.1	7.3	9	-	-	-
25	14.8	18.5	12.5	9.5	12.0	72	1017.2	11.3	3.0	3.6	6	-	-	-
26	11.9	17.9	5.7	2.6	10.5	78	1024.0	10.0	2.9	2.3	4	-	-	-
27	14.3	20.9	6.2	4.3	11.6	74	1022.3	11.7	0.5	2.6	4	-	-	-
28	16.2	22.0	10.2	4.9	14.2	79	1019.4	11.3	0.0	2.5	4	-	-	-
29	16.6	23.1	10.2	5.7	14.8	81	1016.4	10.9	2.8	2.8	4	-	-	-
30	16.5	20.8	11.8	6.6	14.9	82	1013.1	8.4	3.4	1.9	3	-	-	-
31	16.2	20.0	13.6	12.7	16.9	92	1012.0	-	7.8	3.4	7	13.6	-	-

USTKA

DNI	TEMPERATURA POWIETRZA				PRĘŻNOŚĆ PARY WODNEJ	WILGOTNOŚĆ WZGLĘDNA	CIŚNIENIE ATMOSFERYCZNE	USŁONECZNIENIE	ZACHMURZENIE	WIATR		OPAD	ŚNIEG	
	T	Max	Min	T_0	e	U	P	S	N	v	v_{max}	R_d	s_h	s_g
1	17.2	21.2	11.9	11.5	16.5	85	1019.6	13.6	0.6	2.3	4	-	-	-
2	17.9	22.4	11.4	8.3	16.7	81	1016.5	11.3	4.5	1.8	3	-	-	-
3	21.8	26.8	18.1	14.4	18.4	72	1012.4	9.1	5.1	1.9	4	-	-	-
4	19.6	25.4	16.8	16.3	18.1	81	1009.4	3.3	6.4	1.9	3	15.6	-	-
5	18.3	22.9	14.8	14.0	17.2	83	1011.2	0.4	6.8	1.5	2	0.1	-	-
6	22.8	29.4	14.9	13.7	16.8	64	1013.3	12.9	1.9	1.6	3	-	-	-
7	19.9	27.0	17.8	17.2	18.5	80	1010.9	0.2	5.5	1.9	3	3.3	-	-
8	15.6	18.3	12.1	11.5	12.7	72	1014.9	9.6	5.6	7.1	10	1.3	-	-
9	16.0	18.4	15.5	13.5	12.6	70	1022.2	12.9	3.3	5.8	9	-	-	-
10	17.7	25.5	10.4	8.7	13.4	68	1022.8	8.7	4.8	1.6	2	-	-	-
11	16.6	22.6	13.1	11.0	15.0	80	1022.1	9.6	4.8	2.3	4	-	-	-
12	16.9	20.0	12.0	9.3	14.5	75	1024.3	12.5	4.4	2.6	4	-	-	-
13	17.8	21.0	16.2	14.7	15.2	76	1027.4	14.0	2.8	1.8	3	-	-	-
14	16.3	21.8	10.0	8.4	15.1	81	1026.5	13.9	0.9	2.3	3	-	-	-
15	17.1	22.7	9.7	7.1	15.4	80	1025.1	12.9	2.0	1.5	2	-	-	-
16	16.5	23.3	8.0	7.4	15.4	82	1022.8	13.2	0.0	1.0	1	-	-	-
17	17.9	24.1	10.2	7.0	15.7	77	1019.5	13.8	0.0	1.6	3	-	-	-
18	19.2	23.0	15.4	14.7	17.0	77	1016.4	6.2	4.0	3.6	5	-	-	-
19	17.2	21.7	10.9	9.3	14.2	74	1016.6	6.6	5.8	2.3	4	-	-	-
20	17.4	20.3	15.0	14.0	15.6	78	1012.3	2.3	6.6	3.5	8	0.1	-	-
21	15.8	17.6	14.7	12.8	11.3	63	1016.5	10.0	5.4	8.8	10	4.3	-	-
22	15.1	18.4	13.4	9.4	10.9	64	1022.6	10.1	3.8	4.0	7	-	-	-
23	13.0	17.3	8.5	7.3	11.7	79	1022.3	11.0	3.8	4.6	8	-	-	-
24	14.2	18.7	8.5	6.7	13.2	82	1015.4	6.7	4.1	4.8	8	-	-	-
25	15.8	19.5	13.8	11.6	12.1	68	1017.1	12.8	2.6	4.0	6	-	-	-
26	12.1	18.8	4.4	3.1	10.0	73	1023.5	13.8	1.5	1.9	3	-	-	-
27	13.8	19.9	5.9	4.4	11.0	71	1021.5	13.1	0.6	1.6	2	-	-	-
28	15.6	21.6	8.4	6.7	12.2	69	1018.0	12.4	0.0	2.0	2	-	-	-
29	15.0	21.5	8.0	4.8	14.4	65	1015.8	12.0	2.0	1.4	2	-	-	-
30	16.0	21.3	9.5	8.4	15.0	82	1012.1	7.6	5.8	1.4	2	0.1	-	-
31	16.5	19.5	13.9	10.8	14.9	80	1011.9	1.3	6.4	3.3	7	19.0	-	-

LĘBORK

Sierpień 1973

DNI	TEMPERATURA POWIETRZA				PRĘŻNOŚĆ PARY WODNEJ	WILGOTNOŚĆ WZGLĘDNA	CIŚNIENIE ATMOSFERYCZNE	USŁONECZNIENIE	ZACHMURZENIE	WIATR		OPAD	ŚNIEG	
	T	Max	Min	T_0	e	U	P	S	N	v	v_{max}	R_d	s_h	s_g
1	17.3	23.0	12.3	8.5	15.4	80	1017.9	11.8	2.5	2.3	4	-	-	-
2	18.7	26.9	9.2	5.0	15.4	73	1015.3	11.6	3.0	1.4	3	-	-	-
3	21.1	26.8	14.2	9.2	16.9	70	1011.3	7.2	2.3	1.4	3	-	-	-
4	19.9	25.0	15.8	11.7	17.2	75	1008.2	9.1	4.4	2.4	4	0.8	-	-
5	19.0	24.0	14.3	8.7	17.2	80	1010.1	2.7	6.8	2.8	6	0.0	-	-
6	23.4	30.2	15.1	10.4	17.1	62	1012.7	13.8	2.9	3.3	7	-	-	-
7	20.9	27.6	17.9	17.0	18.9	77	1009.1	2.5	5.6	3.0	6	5.6	-	-
8	14.0	17.9	11.5	9.7	12.6	80	1013.7	9.6	4.9	6.3	8	4.4	-	-
9	14.4	19.6	10.9	8.6	12.2	76	1020.4	11.4	3.0	3.1	5	-	-	-
10	16.7	25.3	7.7	3.3	12.6	69	1021.8	8.6	4.5	2.0	5	-	-	-
11	16.4	22.4	10.2	6.7	14.9	81	1020.3	7.9	3.6	1.5	3	-	-	-
12	14.9	19.6	9.6	4.0	13.5	81	1022.4	11.7	3.0	2.5	5	-	-	-
13	15.3	22.7	8.4	5.2	12.0	72	1025.6	13.4	1.8	0.3	2	-	-	-
14	15.5	24.6	6.3	3.0	13.4	78	1025.0	12.7	1.4	1.4	3	-	-	-
15	15.4	23.9	6.6	3.6	12.7	76	1023.3	10.2	2.1	0.4	2	-	-	-
16	16.2	26.4	6.7	3.0	13.1	75	1021.2	11.4	2.0	1.0	3	-	-	-
17	18.8	29.6	5.8	3.0	14.9	71	1018.1	12.0	0.4	0.9	3	-	-	-
18	19.7	26.6	14.7	10.1	17.1	76	1014.7	7.5	3.1	1.9	5	-	-	-
19	15.8	22.8	7.8	1.9	13.1	75	1015.2	6.1	5.3	1.1	3	-	-	-
20	16.0	19.9	12.5	9.2	14.6	82	1010.7	3.1	6.4	1.6	3	2.0	-	-
21	13.8	17.4	10.1	5.8	11.0	71	1014.5	9.2	4.5	3.1	5	1.6	-	-
22	12.6	17.9	7.0	2.0	10.0	72	1020.9	11.4	3.0	2.6	5	0.1	-	-
23	13.3	18.8	7.2	1.1	11.3	75	1020.6	11.7	3.8	2.3	4	-	-	-
24	13.6	20.0	6.5	0.0	12.0	78	1013.8	5.9	3.9	2.8	5	-	-	-
25	13.3	18.7	10.2	5.8	10.9	73	1015.2	11.9	3.1	1.9	4	-	-	-
26	10.1	19.8	0.4	- 3.5	8.5	73	1022.0	11.8	2.0	0.5	3	-	-	-
27	13.0	22.9	1.6	- 1.9	9.6	68	1020.1	12.4	0.4	0.9	2	-	-	-
28	15.4	24.9	3.9	- 0.2	10.3	65	1016.7	11.9	0.0	1.3	2	-	-	-
29	14.0	24.1	5.7	1.1	11.8	78	1014.1	11.2	2.0	1.0	3	-	-	-
30	15.1	24.6	5.3	2.0	12.6	75	1010.6	9.3	2.9	0.6	1	0.0	-	-
31	14.8	18.9	12.5	9.1	15.1	89	1010.1	0.5	7.6	1.1	2	4.2	-	-

GDAŃSK – WRZESZCZ

DNI	TEMPERATURA POWIETRZA				PRĘŻNOŚĆ PARY WODNEJ	WILGOTNOŚĆ WZGLĘDNA	CIŚNIENIE ATMOSFERYCZNE	USŁONECZNIENIE	ZACHMURZENIE	WIATR		OPAD	ŚNIEG	
	T	Max	Min	T_0	e	U	P	S	N	v	v_{max}	R_d	s_h	s_g
1	16.6	24.3	13.4	11.8	15.8	76	1019.1	.	1.8	3.6	5	-	-	-
2	19.4	24.0	13.0	9.2	16.9	76	1017.0	.	2.0	2.5	4	-	-	-
3	21.0	28.0	15.0	11.0	17.1	71	1013.0	.	3.9	1.8	4	0.0	-	-
4	21.4	27.2	16.0	12.7	17.6	71	1009.3	.	5.1	2.3	5	-	-	-
5	20.9	25.6	16.5	14.6	16.7	69	1011.3	.	6.8	4.1	7	-	-	-
6	24.0	30.3	16.4	14.8	17.1	60	1014.6	.	3.3	5.1	8	-	-	-
7	22.1	28.0	19.1	16.7	19.2	73	1011.3	.	5.5	3.4	5	4.4	-	-
8	15.8	19.5	12.7	11.2	12.4	70	1014.5	.	4.1	7.3	9	0.7	-	-
9	15.7	20.4	11.4	10.0	11.8	68	1021.4	.	3.4	5.4	8	-	-	-
10	18.0	24.4	9.4	5.6	12.2	62	1023.6	.	3.6	2.9	5	-	-	-
11	18.2	22.8	15.1	12.1	16.0	76	1021.3	.	4.6	2.6	4	-	-	-
12	17.7	22.2	13.8	10.8	13.7	70	1023.1	.	3.6	4.4	6	0.2	-	-
13	18.0	20.2	14.6	12.8	13.4	66	1026.6	.	2.8	4.3	5	-	-	-
14	17.4	22.1	12.8	9.6	15.2	77	1026.3	.	0.4	3.0	5	-	-	-
15	17.2	21.9	12.3	8.8	16.0	82	1024.1	.	2.5	3.8	6	-	-	-
16	18.1	23.3	12.2	8.2	15.4	75	1022.3	.	0.0	2.9	5	-	-	-
17	19.7	24.7	13.4	10.3	18.6	81	1019.9	.	0.1	1.5	3	-	-	-
18	22.3	30.2	16.6	12.2	17.3	67	1015.9	.	3.4	2.5	4	-	-	-
19	18.1	23.6	13.1	10.4	14.2	71	1016.6	.	5.5	2.9	4	-	-	-
20	18.0	20.0	16.2	14.0	14.9	72	1011.6	.	7.1	2.6	4	1.2	-	-
21	14.6	18.7	11.8	9.7	11.3	69	1015.3	.	3.3	6.1	10	-	-	-
22	14.1	18.7	10.5	9.2	10.2	65	1021.7	.	4.0	5.6	8	0.7	-	-
23	15.3	20.4	11.0	7.6	11.2	66	1021.7	.	4.0	4.3	6	-	-	-
24	15.3	20.4	9.9	6.1	12.3	72	1014.9	.	4.5	4.6	6	8.6	-	-
25	14.5	17.4	12.9	10.4	11.9	73	1016.0	.	4.3	4.6	7	-	-	-
26	12.9	17.9	7.3	4.4	10.2	70	1023.1	.	2.5	2.5	5	-	-	-
27	15.5	22.6	8.3	4.2	10.2	60	1021.5	.	0.9	2.6	5	-	-	-
28	16.2	23.4	8.5	4.1	11.3	63	1018.3	.	0.0	2.8	5	-	-	-
29	17.0	24.7	8.7	4.6	12.4	68	1015.3	.	3.1	2.6	4	-	-	-
30	17.2	22.9	11.0	7.6	13.0	68	1012.0	.	2.4	1.9	4	-	-	-
31	16.3	19.6	13.8	12.5	15.2	83	1011.0	.	7.9	2.8	6	21.1	-	-

KOSZALIN

DNI	TEMPERATURA POWIETRZA				PRĘŻNOŚĆ PARY WODNEJ	WILGOTNOŚĆ WZGLĘDNA	CIŚNIENIE ATMOSFERYCZNE	USŁONECZNIENIE	ZACHMURZENIE	WIATR		OPAD	ŚNIEG	
	T	Max	Min	T_0	e	U	P	S	N	v	v_{max}	R_d	s_h	s_g
1	16.5	21.3	11.5	10.4	15.2	82	1016.6	12.7	1.4	1.6	4	-	-	-
2	19.9	25.1	12.1	9.0	17.1	74	1013.0	12.2	3.4	2.0	4	-	-	-
3	21.0	25.7	16.9	14.7	18.4	74	1009.1	7.9	4.8	1.9	4	2.5	-	-
4	18.6	24.1	16.1	14.7	18.0	85	1006.7	3.0	6.5	3.9	7	3.9	-	-
5	17.7	21.8	14.1	13.0	16.9	84	1008.4	0.5	6.9	4.4	8	0.3	-	-
6	22.3	28.6	14.1	12.6	17.2	66	1010.4	13.6	1.6	5.8	10	0.0	-	-
7	19.2	27.1	17.3	16.5	17.9	81	1008.2	0.0	5.4	3.5	5	7.5	-	-
8	13.6	18.0	10.7	9.7	12.7	82	1013.1	8.9	4.5	7.1	10	4.4	-	-
9	14.8	18.2	11.2	9.8	14.4	86	1019.6	9.5	4.6	3.4	6	-	-	-
10	17.5	24.4	10.9	8.1	13.6	70	1019.4	9.4	5.0	2.9	5	-	-	-
11	16.2	21.5	12.3	10.9	15.7	86	1019.1	6.8	4.9	1.1	2	-	-	-
12	15.0	19.2	11.2	8.4	14.9	82	1021.3	14.0	2.9	2.1	4	-	-	-
13	15.5	20.1	9.8	7.4	14.2	82	1024.2	13.9	2.3	1.4	4	-	-	-
14	15.9	21.5	9.9	6.7	14.5	81	1023.4	13.4	0.9	1.8	5	-	-	-
15	15.9	21.3	7.9	5.9	14.7	82	1021.7	14.3	1.9	1.1	3	-	-	-
16	16.7	23.5	8.7	6.1	13.7	76	1019.5	14.0	1.0	1.4	4	-	-	-
17	20.2	26.7	11.0	9.0	14.9	64	1016.1	13.6	0.1	1.1	2	-	-	-
18	18.0	22.9	16.2	12.3	16.0	78	1013.6	6.9	4.9	3.1	6	-	-	-
19	16.1	23.1	9.3	8.2	13.9	78	1013.7	4.8	6.6	1.4	3	-	-	-
20	16.5	19.5	14.2	12.4	15.9	85	1009.7	2.5	7.3	2.1	7	1.9	-	-
21	14.5	16.9	11.0	9.6	10.5	63	1014.4	10.0	4.9	6.4	10	0.0	-	-
22	12.2	16.9	7.1	5.4	10.6	76	1020.1	6.4	4.3	2.0	3	-	-	-
23	12.1	18.1	6.4	4.9	10.7	78	1019.7	11.4	2.8	3.4	6	-	-	-
24	13.3	19.4	6.4	4.7	12.4	81	1013.1	8.7	4.3	3.9	7	-	-	-
25	14.3	18.9	10.2	6.4	11.4	71	1013.8	12.7	2.9	2.9	6	-	-	-
26	11.6	18.3	2.3	0.3	9.9	71	1020.2	13.3	1.3	1.5	5	-	-	-
27	15.0	21.8	4.3	2.8	9.7	59	1018.1	13.0	0.1	2.0	3	-	-	-
28	15.8	23.0	9.3	6.4	10.8	63	1014.7	13.0	0.1	2.6	6	-	-	-
29	14.5	21.2	7.4	4.3	12.8	79	1012.7	11.3	1.8	1.5	4	-	-	-
30	16.0	23.8	9.2	7.1	13.3	75	1009.1	6.1	5.8	1.4	3	0.8	-	-
31	14.3	17.5	12.9	11.4	14.7	90	1009.3	0.1	5.9	2.0	4	13.8	-	-

KOŁOBRZEG

DNI	TEMPERATURA POWIETRZA				PRĘŻNOŚĆ PARY WODNEJ	WILGOTNOŚĆ WZGLĘDNA	CIŚNIENIE ATMOSFERYCZNE	USŁONECZNIENIE	ZACHMURZENIE	WIATR		OPAD	ŚNIEG	
	T	Max	Min	T_g	e	U	P	S	N	v	v_{max}	R_d	s_h	s_g
1	17.3	21.4	13.0	11.2	17.0	86	1020.1	13.5	1.0	1.9	3	–	–	–
2	18.8	23.6	13.0	10.2	17.8	83	1016.3	11.9	4.1	3.6	6	8.4	–	–
3	20.9	26.3	17.7	16.4	19.2	79	1012.4	8.9	6.3	1.8	4	19.5	–	–
4	18.4	24.3	15.6	14.7	18.4	88	1010.0	7.8	6.5	2.9	5	19.0	–	–
5	17.9	22.0	14.6	13.2	17.2	85	1011.6	1.4	7.0	2.6	6	0.0	–	–
6	22.6	29.3	15.5	13.9	17.0	66	1013.1	13.6	2.9	3.4	8	0.9	–	–
7	19.5	27.3	17.7	17.2	18.2	81	1011.5	0.4	5.8	2.4	4	3.0	–	–
8	14.3	17.9	11.0	9.7	12.0	75	1016.6	10.2	4.6	5.3	6	10.4	–	–
9	15.9	18.8	13.3	11.5	12.8	72	1023.2	9.4	4.5	3.1	7	0.0	–	–
10	18.3	25.7	11.4	8.5	14.0	70	1022.6	10.5	5.0	2.0	4	–	–	–
11	17.7	21.3	14.5	11.1	15.8	78	1022.7	6.2	5.5	1.4	2	–	–	–
12	17.4	19.4	16.0	13.1	15.1	76	1025.1	12.4	2.8	2.1	4	–	–	–
13	16.6	19.8	11.0	8.3	15.4	82	1027.7	13.4	2.9	1.5	3	–	–	–
14	16.7	21.7	10.3	7.1	15.8	83	1027.1	13.0	2.0	1.8	3	–	–	–
15	16.9	20.8	10.9	7.3	15.7	82	1025.3	13.9	3.1	1.5	2	–	–	–
16	17.0	22.3	10.2	6.8	16.1	84	1023.0	13.6	1.0	1.3	2	–	–	–
17	18.9	24.1	12.8	9.7	15.0	70	1019.3	13.2	0.8	2.1	4	–	–	–
18	18.4	21.8	16.9	13.1	16.2	76	1017.1	6.0	5.0	2.1	4	–	–	–
19	16.8	22.5	11.0	9.1	14.1	75	1017.1	4.0	6.6	1.6	3	–	–	–
20	17.1	19.9	15.6	13.2	16.3	84	1013.2	2.6	7.4	2.0	5	–	–	–
21	15.6	17.0	14.4	12.4	10.7	60	1018.4	9.9	5.3	5.4	7	0.0	–	–
22	14.8	16.8	12.9	11.7	10.4	62	1023.8	5.5	5.6	2.3	4	0.1	–	–
23	13.8	17.4	9.9	8.0	11.4	73	1023.3	10.9	2.9	2.4	4	–	–	–
24	14.4	18.8	8.5	6.7	12.3	76	1016.6	8.9	3.6	2.9	5	–	–	–
25	16.1	19.1	14.7	12.9	12.1	66	1017.6	12.4	2.8	3.6	4	–	–	–
26	12.2	18.1	5.2	0.9	9.9	71	1023.6	13.3	1.1	2.4	4	–	–	–
27	13.8	20.9	5.6	1.9	10.8	70	1021.3	13.2	0.5	1.9	3	–	–	–
28	15.2	21.5	7.6	4.2	12.8	74	1017.9	12.5	0.1	2.3	4	–	–	–
29	14.8	20.1	8.5	5.1	14.0	83	1016.4	10.4	3.9	0.6	2	–	–	–
30	15.7	22.0	9.5	6.3	14.0	79	1012.5	2.5	6.4	1.3	3	0.2	–	–
31	15.1	17.6	13.6	10.8	14.2	83	1013.1	0.5	6.6	2.4	4	7.7	–	–

ELBLĄG

DNI	TEMPERATURA POWIETRZA				PRĘŻNOŚĆ PARY WODNEJ	WILGOTNOŚĆ WZGLĘDNA	CIŚNIENIE ATMOSFERYCZNE	USŁONECZNIENIE	ZACHMURZENIE	WIATR			OPAD	ŚNIEG	
	T	Max	Min	T_g	e	U	P	S	N	v	v_{max}		R_d	s_h	s_g
1	17.7	22.9	12.0	8.9	15.4	78	1015.4	13.4	1.9	1.9	4		–	–	–
2	19.7	25.6	11.0	9.2	16.6	73	1013.0	11.3	1.9	1.6	4		–	–	–
3	22.6	27.6	17.6	12.4	16.3	61	1009.6	11.7	3.0	3.4	5		1.2	–	–
4	21.4	26.6	17.0	14.2	19.5	77	1005.9	7.9	5.0	2.4	4		1.0	–	–
5	19.9	24.8	14.5	12.2	18.3	79	1008.3	6.7	5.6	3.0	6		0.0	–	–
6	22.8	28.2	16.2	13.6	17.9	66	1012.1	13.1	4.0	4.4	7		–	–	–
7	22.4	27.5	19.4	17.3	19.8	74	1008.4	6.9	4.6	3.6	5		10.7	–	–
8	15.0	19.6	13.0	10.9	12.9	77	1012.0	9.5	4.6	5.5	9		1.3	–	–
9	14.6	19.2	10.7	9.0	12.6	78	1017.7	10.9	3.8	3.3	6		0.0	–	–
10	16.2	22.1	7.6	5.0	12.5	70	1020.3	12.5	4.6	2.1	3		–	–	–
11	18.0	22.7	14.0	10.6	16.3	79	1017.6	9.2	4.0	2.5	4		–	–	–
12	16.4	19.8	11.4	8.5	15.2	82	1018.8	12.5	4.1	2.5	5		–	–	–
13	16.0	19.9	10.8	8.4	13.4	75	1022.1	12.8	3.0	3.5	7		–	–	–
14	16.4	20.8	10.9	7.1	14.8	80	1021.7	12.0	1.8	3.1	6		–	–	–
15	16.5	21.3	10.3	6.6	15.6	84	1019.5	13.7	3.4	2.9	6		–	–	–
16	17.4	23.7	10.9	8.1	14.9	78	1018.0	12.2	0.6	2.0	5		–	–	–
17	20.0	27.7	12.3	9.7	17.7	78	1015.7	12.8	0.5	1.3	3		–	–	–
18	21.4	29.3	17.3	12.2	17.3	69	1012.3	9.3	4.5	3.9	7		–	–	–
19	16.9	21.9	9.9	6.5	13.5	72	1012.9	6.5	6.3	2.0	4		0.0	–	–
20	16.9	18.8	15.5	11.7	16.4	85	1008.0	0.3	7.5	2.4	4		10.8	–	–
21	14.6	18.0	12.2	10.6	11.6	71	1011.7	10.9	4.9	3.9	7		0.7	–	–
22	12.0	17.0	7.6	4.9	10.6	77	1017.9	9.0	4.3	1.5	5		0.7	–	–
23	12.9	19.4	6.0	3.1	11.4	78	1018.2	11.9	3.1	1.4	3		–	–	–
24	14.2	19.9	8.2	3.9	11.6	73	1011.3	10.8	3.4	3.3	5		0.5	–	–
25	13.4	17.5	10.6	7.1	11.1	74	1012.0	10.9	4.1	3.3	8		–	–	–
26	10.9	17.2	3.4	2.7	9.4	75	1019.0	12.2	2.4	1.1	3		–	–	–
27	14.2	20.7	6.0	2.2	9.3	61	1017.9	13.4	1.4	1.9	3		–	–	–
28	16.1	22.4	8.2	3.1	10.2	57	1014.8	13.2	0.0	2.9	4		–	–	–
29	17.2	23.9	8.6	4.3	11.1	59	1011.6	11.8	3.9	2.1	4		–	–	–
30	15.6	23.0	8.4	5.3	12.7	74	1008.2	9.2	2.4	1.6	4		0.1	–	–
31	16.2	20.0	14.1	11.2	14.8	81	1007.2	–	7.4	1.9	3		10.4	–	–

SUWAŁKI

DNI	TEMPERATURA POWIETRZA				PRĘŻNOŚĆ PARY WODNEJ	WILGOTNOŚĆ WZGLĘDNA	CIŚNIENIE ATMOSFERYCZNE	USŁONECZNIENIE	ZACHMURZENIE	WIATR		OPAD	ŚNIEG	
	T	Max	Min	T_g	e	U	P	S	N	v	v_{max}	R_d	s_h	s_g
1	17.3	22.7	12.5	9.5	14.7	76	998.0	12.8	2.6	3.0	6	–	–	–
2	17.7	24.8	9.6	7.8	14.7	75	997.1	12.8	2.3	1.5	4	–	–	–
3	19.2	26.8	11.0	9.5	16.8	77	996.9	12.6	2.0	1.8	4	–	–	–
4	19.8	26.0	12.6	11.3	17.7	77	990.8	7.7	3.8	2.8	5	0.0	–	–
5	20.0	25.0	13.6	11.3	18.0	78	992.4	7.0	4.8	4.0	7	–	–	–
6	21.3	26.2	16.2	15.2	18.4	74	997.3	11.1	4.3	4.3	8	–	–	–
7	23.5	28.8	18.0	15.5	18.9	68	993.8	11.5	2.0	6.4	9	7.5	–	–
8	15.5	25.3	13.4	13.4	13.6	77	994.1	10.8	5.0	6.3	10	–	–	–
9	12.9	19.2	7.5	5.6	11.4	79	999.1	12.3	3.4	4.8	9	–	–	–
10	13.9	19.8	6.1	3.7	11.5	74	1004.1	13.1	3.0	2.3	6	–	–	–
11	17.4	25.0	8.8	6.1	14.9	75	1001.1	10.3	3.6	2.8	5	0.0	–	–
12	16.5	21.4	13.0	11.8	14.1	76	1000.0	9.4	6.1	2.9	5	–	–	–
13	15.4	19.4	12.7	9.8	12.8	75	1002.4	12.4	3.9	4.6	8	–	–	–
14	15.5	20.4	9.3	6.1	13.4	78	1002.9	7.4	3.1	3.0	5	–	–	–
15	17.1	22.1	10.4	7.1	14.8	77	1000.6	12.1	3.0	3.9	6	–	–	–
16	19.8	25.2	12.6	10.5	16.4	73	998.8	12.8	2.3	5.5	8	–	–	–
17	20.9	26.6	14.3	11.4	17.2	72	998.5	12.3	3.0	3.3	5	–	–	–
18	20.7	27.8	11.6	9.0	17.3	73	995.4	12.5	2.4	1.8	4	–	–	–
19	16.4	23.5	12.6	10.3	14.1	77	995.3	8.0	4.4	3.3	6	–	–	–
20	15.1	20.2	8.3	6.0	10.0	92	991.4	–	7.0	2.5	6	3.2	–	–
21	13.7	17.8	12.5	11.5	12.4	80	992.6	7.3	5.6	5.8	10	0.0	–	–
22	10.6	14.4	6.4	4.7	10.4	82	998.9	5.7	6.0	5.3	14	1.2	–	–
23	10.8	16.4	4.5	1.5	10.7	84	1000.6	7.7	4.8	2.9	6	–	–	–
24	12.7	20.0	5.3	2.7	10.9	77	993.6	11.8	2.0	5.6	12	0.0	–	–
25	12.5	16.7	9.4	7.0	10.6	74	992.7	11.5	3.9	4.0	7	–	–	–
26	10.1	14.3	2.2	0.2	9.1	76	1000.6	12.6	2.5	3.5	7	–	–	–
27	13.1	20.0	6.4	3.6	10.7	74	1000.4	10.4	4.3	3.4	6	–	–	–
28	14.1	21.4	8.0	5.5	11.3	74	998.4	9.7	2.8	1.0	2	–	–	–
29	14.3	21.7	5.1	3.3	11.8	73	995.5	10.9	3.1	1.0	2	–	–	–
30	15.0	22.3	6.0	3.6	11.6	72	991.9	11.6	2.5	0.5	2	–	–	–
31	16.4	23.6	7.2	4.7	13.1	72	990.1	5.5	5.1	2.3	6	5.3	–	–

KĘTRZYN

DNI	TEMPERATURA POWIETRZA				PRĘŻNOŚĆ PARY WODNEJ	WILGOTNOŚĆ WZGLĘDNA	CIŚNIENIE ATMOSFERYCZNE	USŁONECZNIENIE	ZACHMURZENIE	WIATR		OPAD	ŚNIEG	
	T	Max	Min	T_g	e	U	P	S	N	v	v_{max}	R_d	s_h	s_g
1	17.8	22.7	9.5	10.7	15.1	76	1007.5	13.6	1.5	1.5	4	–	–	–
2	19.2	25.6	10.5	11.0	15.2	71	1006.0	13.4	1.0	0.6	2	–	–	–
3	22.5	26.4	14.1	12.7	16.2	71	1003.0	13.3	1.4	3.1	4	–	–	–
4	20.2	27.2	15.1	14.3	17.6	76	999.3	8.0	3.4	2.4	5	0.6	–	–
5	20.6	25.1	15.4	13.6	17.4	74	1001.2	11.3	4.1	3.5	7	–	–	–
6	22.4	27.5	16.5	16.4	18.0	68	1005.6	12.3	4.4	4.5	8	–	–	–
7	23.5	30.1	19.2	16.5	20.6	72	1001.8	10.7	3.6	5.9	8	19.7	–	–
8	15.8	23.2	13.8	13.2	13.8	78	1004.0	12.0	4.5	5.8	8	0.2	–	–
9	13.5	17.9	10.0	8.3	12.5	81	1009.2	10.6	2.5	3.3	6	1.8	–	–
10	15.3	22.2	8.8	6.8	12.0	72	1013.3	12.7	2.1	0.9	3	–	–	–
11	18.4	24.7	12.6	9.5	15.8	75	1010.0	11.5	3.9	2.1	4	–	–	–
12	17.0	21.8	13.4	13.5	15.8	81	1010.2	10.1	4.9	1.5	3	–	–	–
13	15.7	19.8	13.0	12.0	13.4	77	1013.0	12.6	3.3	3.0	6	–	–	–
14	15.7	21.2	10.2	11.2	13.6	79	1013.2	10.9	2.8	2.0	5	–	–	–
15	16.7	22.9	10.9	8.6	14.9	81	1010.9	11.4	3.0	2.0	4	–	–	–
16	17.9	24.9	10.6	9.5	14.8	75	1009.2	12.9	0.8	1.8	5	–	–	–
17	19.8	27.2	11.7	9.5	16.2	73	1008.0	11.4	0.6	0.5	2	–	–	–
18	20.8	28.4	13.9	12.9	17.1	72	1004.8	12.0	2.3	1.5	4	0.0	–	–
19	16.4	20.9	11.8	8.7	13.5	74	1004.9	9.0	5.3	1.6	3	–	–	–
20	15.7	19.2	12.9	11.6	16.4	91	1000.3	–	7.8	2.5	5	22.7	–	–
21	13.8	17.3	11.7	10.5	11.4	75	1002.8	10.7	3.8	4.5	8	2.5	–	–
22	11.3	15.7	8.3	7.2	10.4	77	1009.1	6.4	4.0	2.6	6	4.5	–	–
23	12.2	17.8	7.0	3.6	10.7	77	1010.2	9.8	3.6	1.4	4	0.0	–	–
24	13.9	19.6	6.8	5.3	11.7	76	1003.2	11.9	2.4	3.9	8	–	–	–
25	12.8	16.0	11.3	9.9	11.0	75	1002.8	11.0	4.0	2.5	6	0.0	–	–
26	10.8	16.7	3.8	3.2	9.4	75	1010.8	11.6	3.1	0.4	2	–	–	–
27	14.1	19.9	7.7	4.7	11.1	71	1010.0	12.3	3.5	0.9	2	–	–	–
28	14.9	22.0	7.3	6.1	11.1	70	1007.5	13.1	0.5	0.8	4	–	–	–
29	16.2	22.4	8.7	5.7	11.8	67	1004.3	12.5	3.4	1.0	2	–	–	–
30	16.7	23.8	9.5	7.6	12.4	68	1000.7	11.9	1.0	0.8	2	–	–	–
31	16.1	22.4	11.3	7.6	13.5	76	999.2	2.1	5.1	1.9	7	4.2	–	–

ŚWINOUJŚCIE

DNI	TEMPERATURA POWIETRZA				PRĘŻNOŚĆ PARY WODNEJ	WILGOTNOŚĆ WZGLĘDNA	CIŚNIENIE ATMOSFERYCZNE	USŁONECZNIENIE	ZACHMURZENIE	WIATR		OPAD	ŚNIEG	
	T	Max	Min	T_g	e	U	P	S	N	v	v_{max}	R_d	s_h	s_g
1	18.2	21.7	13.4	11.5	17.5	84	1019.9	13.7	1.0	3.1	5	–	–	–
2	19.6	23.6	14.2	10.4	19.1	88	1015.5	10.9	2.4	3.6	8	–	–	–
3	20.6	25.4	16.5	13.1	20.0	82	1011.9	6.4	4.4	3.4	6	–	–	–
4	18.8	25.2	16.8	14.7	19.1	89	1009.8	4.5	5.5	2.6	5	1.7	–	–
5	18.0	21.2	14.7	12.2	16.1	79	1011.2	1.4	5.3	3.8	6	0.0	–	–
6	23.9	30.8	17.0	14.6	16.9	61	1012.1	13.5	0.9	4.8	8	0.4	–	–
7	19.8	29.4	17.7	17.3	16.9	74	1011.3	0.9	6.4	3.8	6	0.0	–	–
8	15.2	20.2	12.2	10.1	11.5	67	1017.4	9.7	3.1	6.3	7	1.6	–	–
9	15.4	20.8	11.0	8.9	12.8	74	1023.4	11.0	2.9	3.1	5	–	–	–
10	19.9	27.2	12.8	8.7	13.7	61	1022.1	11.1	4.0	2.4	5	–	–	–
11	17.6	22.2	14.7	11.9	15.8	79	1022.8	4.1	4.0	2.1	3	–	–	–
12	17.0	19.8	12.9	9.6	14.7	77	1025.5	13.3	2.3	3.9	6	–	–	–
13	17.4	20.7	12.0	8.2	13.7	80	1027.6	12.2	2.1	2.6	5	–	–	–
14	17.9	22.4	10.5	6.9	14.9	74	1027.1	13.2	0.4	2.3	4	–	–	–
15	19.3	21.7	15.0	12.2	16.8	76	1024.8	13.8	1.9	4.3	6	–	–	–
16	19.1	22.9	12.5	7.7	15.8	72	1022.8	13.2	0.5	2.6	5	–	–	–
17	20.5	28.3	12.2	8.2	16.5	70	1018.7	12.7	0.9	2.3	6	–	–	–
18	18.9	21.9	18.4	13.9	15.7	73	1017.2	7.4	4.6	3.8	6	–	–	–
19	17.8	24.4	11.3	6.6	13.9	69	1017.1	9.6	5.3	2.4	4	–	–	–
20	17.2	20.1	14.1	11.3	14.5	74	1013.6	1.4	6.5	3.0	8	–	–	–
21	14.3	17.5	11.5	8.9	9.5	60	1019.6	12.2	2.9	5.6	8	–	–	–
22	13.1	17.2	8.8	6.9	9.7	65	1024.7	11.6	2.6	4.3	5	–	–	–
23	13.6	17.9	8.5	6.3	10.5	69	1023.8	11.7	1.6	2.8	4	–	–	–
24	14.6	19.7	8.4	3.8	10.4	63	1017.2	10.2	1.4	3.6	5	–	–	–
25	15.6	19.8	11.7	10.0	13.1	75	1017.6	11.7	1.3	5.0	9	–	–	–
26	14.6	18.9	9.8	5.1	10.4	66	1023.0	13.1	1.1	3.9	7	–	–	–
27	16.1	21.9	8.4	4.3	12.0	66	1020.7	10.8	0.6	3.0	5	–	–	–
28	17.1	21.7	12.8	7.4	14.0	72	1017.5	12.5	0.3	3.0	5	–	–	–
29	17.3	20.5	11.9	12.0	17.6	89	1016.4	10.4	0.6	2.4	5	–	–	–
30	16.6	20.8	11.6	7.9	14.1	76	1012.7	0.2	6.9	1.1	2	0.1	–	–
31	14.9	18.0	12.2	8.3	14.4	85	1013.7	0.4	5.0	2.9	6	2.8	–	–

MIKOŁAJKI

DNI	TEMPERATURA POWIETRZA				PRĘŻNOŚĆ PARY WODNEJ	WILGOTNOŚĆ WZGLĘDNA	CIŚNIENIE ATMOSFERYCZNE	USŁONECZNIENIE	ZACHMURZENIE	WIATR		OPAD	ŚNIEG	
	T	Max	Min	T_g	e	U	P	S	N	v	v_{max}	R_d	s_h	s_g
1	18.3	23.3	14.0	12.8	16.1	79	1005.1	13.2	4.3	1.8	4	–	–	–
2	19.2	25.0	12.7	10.4	16.6	76	1003.6	10.5	2.8	1.0	3	–	–	–
3	20.5	26.5	14.3	11.8	17.2	74	1000.8	12.6	1.8	2.4	4	–	–	–
4	20.8	27.1	15.3	14.1	18.2	75	996.9	7.4	4.4	2.8	4	–	–	–
5	21.1	25.7	16.1	15.0	18.0	73	998.3	9.8	4.1	3.6	6	–	–	–
6	22.8	27.3	17.4	16.4	18.4	68	1003.6	12.9	4.8	4.4	7	–	–	–
7	24.3	30.0	19.9	18.3	20.4	68	999.6	11.7	3.1	7.5	10	21.1	–	–
8	15.7	25.2	12.6	12.8	13.1	75	1001.9	11.9	4.4	4.5	6	0.4	–	–
9	16.0	18.0	10.1	9.8	12.3	78	1007.1	10.3	2.6	4.0	6	0.4	–	–
10	16.0	21.0	10.1	7.2	12.5	70	1011.0	11.5	3.1	1.0	2	–	–	–
11	19.1	25.3	12.6	11.0	15.7	72	1007.7	8.7	3.8	3.5	6	–	–	–
12	17.5	21.4	14.3	14.3	15.2	77	1007.5	9.0	5.6	3.3	6	–	–	–
13	16.1	19.8	13.6	13.3	13.1	74	1010.2	11.7	4.0	4.7	8	–	–	–
14	16.4	21.3	11.0	10.8	13.6	75	1010.4	10.4	3.4	2.9	4	–	–	–
15	17.3	22.1	12.5	11.1	15.1	78	1008.1	10.7	2.1	2.5	5	–	–	–
16	19.2	25.2	13.0	11.8	15.5	72	1006.4	13.4	1.1	4.3	7	–	–	–
17	20.9	27.4	14.4	13.0	17.1	72	1005.4	13.4	0.9	1.8	4	–	–	–
18	21.5	27.5	14.6	11.2	16.3	72	1002.3	11.3	2.6	1.9	5	0.0	–	–
19	17.1	23.4	14.0	12.3	14.5	76	1002.6	6.4	5.9	2.3	5	–	–	–
20	17.2	21.1	13.8	10.0	17.5	89	998.1	0.2	6.8	2.0	3	12.1	–	–
21	14.6	18.5	12.2	11.3	12.8	78	1000.6	11.5	4.1	3.5	7	0.0	–	–
22	12.1	16.3	8.8	7.3	11.0	79	1006.9	5.9	4.1	2.6	4	1.0	–	–
23	13.0	18.3	8.4	4.9	10.6	73	1007.9	9.2	4.5	2.9	4	–	–	–
24	14.7	20.7	8.5	7.1	10.9	68	1000.9	13.1	2.0	3.5	7	0.3	–	–
25	13.4	16.4	11.6	9.3	11.0	72	1000.5	10.0	4.4	3.6	6	–	–	–
26	11.8	16.4	6.9	4.2	9.7	72	1008.2	12.2	2.5	1.4	3	–	–	–
27	14.5	20.2	9.3	4.9	10.8	68	1007.6	12.2	2.8	1.8	4	–	–	–
28	15.5	21.3	7.5	4.5	11.8	71	1005.1	13.2	0.9	0.6	2	–	–	–
29	16.1	22.4	9.7	4.5	12.4	72	1001.8	10.7	3.6	0.8	2	–	–	–
30	16.8	23.3	9.9	4.9	13.6	75	998.3	11.8	0.9	0.8	2	–	–	–
31	17.0	23.8	10.8	6.0	13.5	72	996.7	1.5	5.1	1.3	4	4.2	–	–

RESKO

DNI	TEMPERATURA POWIETRZA				PRĘŻNOŚĆ PARY WODNEJ	WILGOTNOŚĆ WZGLĘDNA	CIŚNIENIE ATMOSFERYCZNE	USŁONECZNIENIE	ZACHMURZENIE	WIATR		OPAD	ŚNIEG	
	T	Max	Min	T_g	e	U	P	S	N	v	v_{max}	R_d	s_h	s_g
1	17.2	24.2	8.6	6.8	15.2	79	1014.6	12.6	1.3	1.0	2	–	–	–
2	20.1	27.1	11.7	9.1	17.1	75	1010.3	10.5	3.3	1.9	4	2.5	–	–
3	21.1	28.0	16.2	15.0	19.0	77	1006.6	8.1	5.3	1.4	2	4.9	–	–
4	16.4	24.3	15.1	14.6	18.4	88	1004.8	4.5	6.6	2.0	3	3.4	–	–
5	17.8	21.7	13.2	12.8	16.9	84	1006.5	2.3	7.1	2.3	4	0.0	–	–
6	22.5	29.2	14.9	13.3	17.4	67	1007.9	13.3	2.3	3.9	7	0.1	–	–
7	19.4	26.7	16.8	16.8	18.1	82	1006.4	0.4	5.1	2.9	6	5.0	–	–
8	13.4	18.1	9.8	8.2	12.2	79	1012.2	10.8	2.9	4.6	6	2.0	–	–
9	14.7	20.1	9.7	8.2	12.6	77	1018.0	12.3	3.4	2.3	4	–	–	–
10	18.0	25.6	10.1	7.4	13.6	69	1017.3	10.4	2.4	1.9	4	–	–	–
11	16.7	23.1	9.7	8.3	16.0	86	1017.1	6.9	4.5	1.0	4	–	–	–
12	15.0	21.1	8.1	6.4	13.4	80	1019.6	11.9	2.3	1.9	5	–	–	–
13	14.9	23.2	6.4	5.9	13.1	80	1021.9	12.1	3.3	1.3	3	–	–	–
14	16.4	24.0	6.9	4.9	13.8	76	1021.5	13.1	1.1	1.5	4	–	–	–
15	17.4	24.7	8.9	6.7	14.6	77	1019.2	12.6	4.5	1.9	4	–	–	–
16	17.2	27.0	6.0	5.1	12.9	72	1017.2	12.9	0.1	0.9	2	–	–	–
17	20.2	29.0	10.5	7.2	14.5	66	1013.7	13.0	0.1	1.3	3	–	–	–
18	17.5	25.3	14.2	10.3	15.7	79	1011.9	3.5	5.4	2.4	4	–	–	–
19	15.4	23.6	4.5	2.5	13.2	77	1011.7	6.0	6.0	1.3	3	–	–	–
20	16.4	20.6	14.1	12.4	16.1	87	1007.9	2.0	7.8	1.6	4	4.7	–	–
21	13.2	17.3	9.9	8.8	10.9	72	1013.5	12.1	4.0	3.9	7	0.0	–	–
22	12.2	18.3	7.7	4.5	10.5	76	1019.0	8.3	4.4	2.0	4	–	–	–
23	12.1	19.3	5.6	2.4	10.2	75	1018.1	11.6	1.9	1.3	2	–	–	–
24	12.3	21.1	1.9	0.0	10.4	75	1011.5	11.2	1.4	2.0	5	–	–	–
25	14.3	21.7	7.9	5.4	11.1	72	1011.7	11.2	2.1	2.0	4	–	–	–
26	12.3	20.7	2.0	1.1	8.6	65	1017.6	12.0	0.6	1.3	3	–	–	–
27	13.7	23.1	3.5	1.1	9.0	63	1015.6	12.4	0.0	1.0	4	–	–	–
28	15.3	25.1	3.6	2.0	9.9	62	1012.1	11.6	0.4	2.0	3	–	–	–
29	14.3	24.3	4.8	3.4	11.0	72	1010.5	9.4	2.3	0.9	2	–	–	–
30	15.7	24.7	6.9	5.5	12.1	72	1007.0	3.9	5.5	0.9	3	0.0	–	–
31	13.3	17.3	10.7	9.0	14.3	96	1007.8	–	5.9	0.9	2	8.1	–	–

OLSZTYN-DAJTKI

DNI	TEMPERATURA POWIETRZA				PRĘŻNOŚĆ PARY WODNEJ	WILGOTNOŚĆ WZGLĘDNA	CIŚNIENIE ATMOSFERYCZNE	USŁONECZNIENIE	ZACHMURZENIE	WIATR		OPAD	ŚNIEG	
	T	Max	Min	T_g	e	U	P	S	N	v	v_{max}	R_d	s_h	s_g
1	17.6	22.8	11.1	10.2	14.7	76	1004.3	.	1.8	1.8	3	–	–	–
2	19.4	26.0	10.8	7.9	15.5	71	1002.4	.	2.0	0.3	1	–	–	–
3	21.2	26.9	13.4	10.6	14.8	63	999.2	.	2.3	2.0	5	–	–	–
4	21.4	28.1	14.7	12.8	17.0	68	995.6	.	2.5	2.1	5	0.0	–	–
5	20.5	25.6	14.5	12.0	16.9	72	998.0	.	4.8	2.4	4	–	–	–
6	22.7	28.2	16.7	14.9	16.7	63	1002.2	.	2.3	3.0	5	–	–	–
7	23.7	30.4	19.2	17.5	19.4	68	998.2	.	3.0	4.6	6	12.0	–	–
8	15.3	23.2	12.6	11.9	12.7	74	1001.3	.	3.5	4.5	8	0.6	–	–
9	13.5	18.5	9.3	8.1	12.0	78	1006.4	.	2.5	2.4	3	0.7	–	–
10	15.6	21.7	7.3	5.2	11.5	68	1009.7	.	1.9	1.4	3	–	–	–
11	18.9	25.7	12.4	9.9	15.1	70	1006.6	.	3.1	2.3	4	–	–	–
12	16.5	21.2	13.2	11.7	14.3	77	1007.1	.	3.3	3.1	6	–	–	–
13	15.5	20.4	10.9	8.8	12.8	75	1009.9	.	3.1	4.6	8	–	–	–
14	16.6	21.8	12.2	10.7	13.5	75	1009.9	.	3.3	2.4	4	–	–	–
15	16.6	22.4	10.8	7.8	14.9	80	1007.8	.	2.9	2.6	4	–	–	–
16	18.4	25.4	11.6	8.4	14.6	72	1006.2	.	0.8	2.5	5	–	–	–
17	20.3	27.5	12.1	9.0	15.9	70	1004.5	.	0.0	1.1	3	–	–	–
18	21.1	29.3	12.2	10.2	16.8	71	1001.5	.	1.8	1.5	5	–	–	–
19	16.6	21.4	12.0	9.7	12.8	69	1001.9	.	5.1	1.9	4	0.1	–	–
20	16.6	21.3	14.2	11.1	16.8	88	997.2	.	6.8	1.3	3	42.6	–	–
21	13.8	17.7	11.1	9.8	11.4	74	1000.5	.	2.8	3.3	6	0.0	–	–
22	11.6	16.4	7.1	6.7	9.9	74	1006.5	.	3.6	2.4	5	0.0	–	–
23	12.4	18.9	5.0	3.2	10.3	75	1007.1	.	1.6	2.1	5	–	–	–
24	14.2	21.0	6.6	3.2	10.4	68	1000.4	.	1.0	3.0	5	0.0	–	–
25	12.8	17.6	10.7	9.1	10.5	72	1000.1	.	3.9	3.3	6	–	–	–
26	10.5	17.4	2.7	0.5	8.7	71	1007.6	.	1.6	1.5	3	–	–	–
27	13.0	19.7	6.2	3.2	9.1	64	1006.8	.	1.5	1.6	4	–	–	–
28	14.4	22.4	5.2	2.5	9.7	65	1003.9	.	0.0	1.0	2	–	–	–
29	15.0	22.4	6.7	2.9	11.2	69	1000.7	.	2.6	1.0	3	–	–	–
30	16.4	24.1	7.2	3.7	12.1	68	997.3	.	1.0	1.1	3	0.0	–	–
31	15.6	21.5	11.4	7.4	13.7	78	996.0	.	6.3	2.3	5	4.9	–	–

SZCZECINEK

DNI	TEMPERATURA POWIETRZA				PREŻNOŚĆ PARY WODNEJ	WILGOTNOŚĆ WZGLĘDNA	CIŚNIENIE ATMOSFERYCZNE	USŁONECZNIENIE	ZACHMURZENIE	WIATR		OPAD	ŚNIEG	
	T	Max	Min	T_g	e	U	P	S	N	v	v_{max}	R_d	s_h	s_g
1	16.2	24.9	10.8	7.6	14.6	73	1003.8	11.9	1.6	1.9	3	-	-	-
2	19.5	27.3	10.8	6.9	15.6	73	1000.3	10.3	2.9	1.0	2	-	-	-
3	18.4	26.3	11.7	8.5	16.6	79	996.6	5.8	4.9	1.8	5	13.1	-	-
4	18.4	23.7	15.7	13.3	17.2	83	994.7	5.3	5.8	1.8	2	3.0	-	-
5	18.0	22.4	14.2	12.0	16.7	82	998.6	1.5	7.1	3.4	6	0.0	-	-
6	22.3	28.7	14.8	11.5	16.7	65	998.9	13.2	1.1	4.1	6	-	-	-
7	19.9	26.8	16.6	12.0	18.2	79	996.4	8.3	5.8	3.5	7	4.4	-	-
8	13.3	18.1	10.7	9.3	11.9	79	1001.4	8.9	4.0	5.1	8	3.6	-	-
9	13.3	16.3	10.2	8.8	12.6	84	1007.2	6.3	4.4	2.3	4	1.9	-	-
10	17.5	25.0	7.2	4.6	13.1	69	1007.2	10.7	3.3	2.8	5	-	-	-
11	16.2	25.0	11.5	8.2	16.1	78	1006.0	9.2	3.9	1.8	4	-	-	-
12	15.7	21.1	11.7	10.4	13.3	77	1008.1	12.1	3.4	2.6	5	-	-	-
13	16.2	23.0	9.5	6.2	12.8	73	1010.8	10.6	3.1	1.8	3	-	-	-
14	16.6	24.3	7.1	3.5	13.2	72	1010.2	12.1	0.9	1.4	4	-	-	-
15	16.4	25.1	8.5	4.2	13.2	74	1008.3	11.3	2.4	2.0	4	-	-	-
16	17.5	27.2	6.9	3.3	13.6	71	1006.4	13.1	0.4	1.0	2	-	-	-
17	19.8	28.8	8.2	4.5	14.2	66	1003.7	12.7	0.3	1.4	4	-	-	-
18	19.3	25.4	16.8	11.9	15.4	70	1001.0	7.9	4.6	2.1	4	-	-	-
19	16.6	23.5	6.3	2.0	13.2	72	1001.1	8.1	6.1	1.1	3	-	-	-
20	16.6	20.7	14.3	14.0	15.6	82	996.7	2.8	8.8	1.5	4	12.2	-	-
21	13.6	16.4	11.3	9.4	10.9	70	1001.9	10.4	4.6	4.1	7	-	-	-
22	12.8	16.6	10.2	7.6	10.6	72	1007.3	9.5	4.6	2.5	5	-	-	-
23	12.8	19.0	7.7	3.4	10.1	71	1007.0	11.2	1.8	2.6	5	-	-	-
24	13.6	21.5	4.4	- 0.1	10.5	70	1000.3	11.4	2.8	2.1	4	-	-	-
25	14.2	20.9	11.1	8.6	10.9	69	1000.6	12.0	2.9	2.9	5	-	-	-
26	11.6	19.6	1.5	- 2.6	8.6	67	1007.0	12.0	1.3	1.1	2	-	-	-
27	13.7	22.2	2.9	- 1.1	9.1	63	1005.4	12.1	0.3	1.3	2	-	-	-
28	14.2	24.2	3.5	- 0.6	10.0	66	1001.8	12.1	0.1	1.3	3	-	-	-
29	14.9	24.7	5.5	2.2	11.1	70	999.6	11.0	2.4	1.0	3	-	-	-
30	16.0	25.0	5.9	2.7	11.9	69	996.3	5.2	4.5	0.8	2	0.0	-	-
31	14.1	20.6	12.1	9.4	14.6	91	996.6	-	6.9	1.9	3	4.6	-	-

CHOJNICE

Sierpień 1973

DNI	TEMPERATURA POWIETRZA				PREŻNOŚĆ PARY WODNEJ	WILGOTNOŚĆ WZGLĘDNA	CIŚNIENIE ATMOSFERYCZNE	USŁONECZNIENIE	ZACHMURZENIE	WIATR		OPAD	ŚNIEG	
	T	Max	Min	T_g	e	U	P	S	N	v	v_{max}	R_d	s_h	s_g
1	17.9	24.2	10.9	7.2	14.7	74	999.5	12.5	1.5	1.8	2	-	-	-
2	19.9	26.1	12.9	10.3	15.6	70	996.5	10.1	2.2	1.0	2	-	-	-
3	19.4	24.6	14.8	11.8	16.9	75	993.0	4.9	4.1	1.4	2	1.8	-	-
4	19.2	24.1	16.0	13.8	17.4	79	990.4	6.1	7.0	2.3	7	0.4	-	-
5	17.8	23.2	12.3	10.8	16.7	83	992.7	3.8	6.4	3.4	9	0.0	-	-
6	21.6	28.1	14.1	11.1	17.0	69	995.6	14.3	2.0	3.0	6	-	-	-
7	20.0	25.3	17.2	16.4	19.2	83	992.6	2.7	6.0	2.5	4	8.5	-	-
8	13.3	18.1	10.0	8.7	12.8	85	997.0	10.4	3.1	5.0	8	3.1	-	-
9	12.8	18.3	8.7	7.9	12.7	86	1002.7	6.5	5.0	1.9	3	0.8	-	-
10	16.3	23.5	9.1	4.5	13.6	75	1003.4	10.2	3.8	1.5	3	-	-	-
11	18.4	25.4	11.7	7.5	15.9	76	1001.5	9.1	4.8	1.3	2	-	-	-
12	16.3	21.3	11.0	7.8	13.8	76	1003.5	12.2	3.6	2.3	4	-	-	-
13	16.6	22.1	10.6	8.8	12.9	72	1006.4	12.5	3.4	1.6	4	-	-	-
14	17.1	24.4	9.8	5.4	12.7	67	1005.7	13.2	1.5	1.3	3	-	-	-
15	17.2	24.3	10.0	5.9	12.8	70	1003.8	13.2	4.8	1.9	5	-	-	-
16	18.5	26.5	9.8	4.7	12.4	63	1002.1	13.3	0.0	0.5	1	-	-	-
17	20.4	28.0	11.3	5.8	15.9	69	999.6	13.5	0.3	0.6	2	-	-	-
18	19.8	28.1	14.8	10.1	15.8	71	996.8	8.9	4.5	2.1	5	-	-	-
19	16.4	23.6	7.1	3.7	12.6	71	997.1	8.0	5.3	0.6	3	-	-	-
20	16.0	20.1	14.5	13.2	15.8	87	992.4	3.4	6.4	1.8	2	9.0	-	-
21	13.0	16.7	10.8	9.5	11.4	78	997.1	10.5	4.8	3.4	6	0.8	-	-
22	11.7	17.3	6.2	4.0	10.5	78	1002.6	8.3	4.0	2.0	4	0.3	-	-
23	11.8	19.2	4.6	1.0	10.0	75	1002.4	12.1	1.9	1.2	3	-	-	-
24	13.4	21.0	5.2	1.0	10.4	71	999.9	12.2	2.8	1.9	4	-	-	-
25	13.9	19.7	10.0	5.8	10.5	69	996.1	10.9	3.8	1.6	3	-	-	-
26	11.6	18.5	4.1	3.4	9.1	69	1002.8	13.2	1.6	0.8	2	-	-	-
27	14.1	21.2	6.1	1.2	9.3	61	1001.4	13.6	0.1	0.1	1	-	-	-
28	16.0	23.1	7.2	1.0	9.9	58	998.0	13.4	0.0	1.1	2	-	-	-
29	16.8	24.6	8.8	3.4	10.3	58	995.3	12.7	3.6	1.1	3	-	-	-
30	16.7	24.0	8.0	3.2	11.6	65	992.1	9.2	3.0	0.6	1	-	-	-
31	14.5	18.8	11.5	12.3	14.6	89	991.9	1.6	8.0	1.6	3	7.2	-	-

SZCZECIN-DĄBIE

DNI	TEMPERATURA POWIETRZA				PREŻNOŚĆ PARY WODNEJ	WILGOTNOŚĆ WZGLĘDNA	CIŚNIENIE ATMOSFERYCZNE	USŁONECZNIENIE	ZACHMURZENIE	WIATR		OPAD	ŚNIEG	
	T	Max	Min	T_g	e	U	P	S	N	v	v_{max}	R_d	s_h	s_g
1	19.1	25.0	12.8	11.6	15.7	73	1020.3	12.6	1.1	2.0	2	-	-	-
2	21.2	28.1	14.8	13.4	16.4	68	1015.5	10.7	2.8	2.0	3	-	-	-
3	20.9	27.9	16.0	13.5	17.8	73	1012.1	8.4	3.8	2.6	3	28.3	-	-
4	19.0	25.0	15.8	15.6	18.5	86	1010.8	4.2	6.5	3.5	5	0.3	-	-
5	17.7	21.6	12.8	11.9	16.5	82	1012.4	0.8	6.1	3.6	6	0.0	-	-
6	23.6	30.1	15.1	13.0	16.9	61	1013.6	12.6	1.1	5.5	8	0.1	-	-
7	19.6	27.9	17.8	17.9	17.9	79	1012.5	0.3	6.4	4.4	6	0.9	-	-
8	14.6	19.0	11.4	10.5	12.1	74	1019.1	10.6	3.0	5.6	8	4.9	-	-
9	15.5	21.0	10.5	9.5	12.3	72	1024.4	13.3	3.5	2.9	4	-	-	-
10	18.7	26.7	10.0	7.9	13.7	66	1022.9	12.1	2.6	2.4	5	-	-	-
11	18.4	24.0	11.9	10.2	17.0	81	1023.0	4.1	4.5	1.8	3	0.0	-	-
12	17.0	22.3	12.4	9.1	14.8	78	1025.2	13.1	1.3	2.4	4	-	-	-
13	17.4	24.3	8.8	7.4	14.7	76	1027.9	13.3	2.1	1.9	4	-	-	-
14	17.8	25.2	8.6	6.3	14.4	73	1027.1	13.3	0.6	1.9	5	-	-	-
15	19.2	25.4	13.5	10.0	15.6	74	1024.8	12.4	3.8	2.4	4	-	-	-
16	18.0	27.0	8.5	5.9	14.9	74	1022.8	12.7	0.3	1.5	2	-	-	-
17	20.8	29.0	10.0	7.4	15.0	65	1019.3	13.0	0.4	1.9	5	-	-	-
18	18.5	25.9	12.8	10.7	14.0	75	1017.6	4.0	4.0	2.3	4	0.3	-	-
19	17.2	25.0	7.0	5.0	14.3	74	1017.6	4.6	5.1	1.8	3	-	-	-
20	17.8	21.8	15.3	11.8	16.2	81	1013.7	0.4	7.6	2.3	4	3.6	-	-
21	14.8	18.6	12.2	10.0	9.8	59	1020.5	10.7	3.8	3.8	7	-	-	-
22	13.1	18.9	7.3	5.6	9.3	64	1025.3	11.2	1.5	3.0	5	-	-	-
23	13.4	21.1	7.7	5.4	10.4	71	1024.3	12.2	0.8	2.1	3	-	-	-
24	14.3	23.1	3.0	1.8	11.0	73	1017.4	10.7	1.6	1.4	3	-	-	-
25	15.9	22.3	9.9	7.8	11.7	67	1017.6	10.2	2.3	3.0	5	-	-	-
26	14.7	21.6	4.8	3.8	10.1	63	1022.8	12.3	1.8	2.4	4	-	-	-
27	15.5	24.2	5.3	2.1	9.6	59	1021.1	12.4	0.6	2.3	4	-	-	-
28	16.9	25.2	4.7	2.3	12.0	64	1017.3	12.2	0.3	2.3	5	-	-	-
29	16.0	25.2	7.2	4.3	12.7	73	1016.1	10.9	0.8	2.3	4	-	-	-
30	16.3	24.4	9.7	7.4	12.9	72	1012.6	3.6	7.0	1.0	3	0.8	-	-
31	14.6	18.0	11.4	10.8	14.7	88	1014.1	0.1	6.9	2.6	4	5.4	-	-

PIŁA

DNI	TEMPERATURA POWIETRZA				PREŻNOŚĆ PARY WODNEJ	WILGOTNOŚĆ WZGLĘDNA	CIŚNIENIE ATMOSFERYCZNE	USŁONECZNIENIE	ZACHMURZENIE	WIATR		OPAD	ŚNIEG	
	T	Max	Min	T_g	e	U	P	S	N	v	v_{max}	R_d	s_h	s_g
1	18.3	25.4	9.2	8.5	14.7	73	1012.2	13.0	1.4	1.1	3	-	-	-
2	20.2	27.1	13.0	11.3	15.0	67	1008.4	12.4	1.6	1.6	4	-	-	-
3	19.6	27.0	13.8	11.2	16.7	75	1004.8	8.6	3.1	1.8	3	0.4	-	-
4	18.9	25.1	15.1	14.0	17.1	81	1003.5	6.3	5.1	2.4	5	2.3	-	-
5	18.4	24.2	11.5	10.3	16.7	81	1005.6	3.0	5.8	3.0	6	-	-	-
6	22.3	30.2	12.7	10.6	18.3	64	1008.1	14.5	1.0	2.9	6	-	-	-
7	20.5	26.9	17.5	16.8	19.1	80	1005.6	2.5	5.6	3.1	8	14.4	-	-
8	14.0	19.4	10.1	9.0	11.6	75	1011.4	11.3	2.6	5.4	8	0.6	-	-
9	14.4	20.7	8.0	6.4	11.1	71	1016.3	13.8	3.1	3.0	5	-	-	-
10	16.7	25.9	6.6	5.5	12.0	68	1016.0	11.6	2.3	1.6	4	-	-	-
11	19.1	26.4	9.4	7.9	15.0	71	1014.2	8.3	4.5	0.9	3	-	-	-
12	17.5	22.7	12.6	10.6	13.4	69	1016.5	11.9	3.0	3.4	5	-	-	-
13	15.7	23.6	7.3	5.1	12.4	73	1019.0	9.1	3.4	2.3	5	-	-	-
14	17.3	25.5	6.5	3.5	11.8	63	1018.5	13.7	0.9	1.8	3	-	-	-
15	18.2	25.3	10.2	7.7	12.4	63	1016.2	13.5	2.6	2.1	4	-	-	-
16	18.7	26.9	10.8	6.5	13.2	65	1014.7	13.8	0.1	2.1	3	-	-	-
17	20.3	28.5	10.2	6.2	14.8	64	1012.1	13.6	0.1	1.4	4	-	-	-
18	20.2	28.8	12.3	9.6	15.0	67	1009.5	8.8	4.0	2.4	5	-	-	-
19	16.5	23.6	8.5	4.9	12.4	69	1010.0	5.4	6.0	1.0	3	-	-	-
20	17.5	21.6	14.3	12.4	16.7	84	1005.2	3.1	6.9	1.4	3	9.0	-	-
21	13.9	18.8	11.8	11.0	10.6	68	1011.2	9.2	4.5	3.6	7	-	-	-
22	11.7	18.9	4.9	3.5	9.3	70	1018.4	12.6	3.0	3.3	7	-	-	-
23	12.1	20.6	2.9	0.6	9.2	70	1016.0	12.1	1.3	1.9	4	-	-	-
24	13.6	23.3	1.2	- 0.3	9.2	64	1009.1	11.9	1.8	1.8	5	-	-	-
25	13.6	21.6	4.8	3.7	9.7	66	1009.1	9.2	2.9	2.4	5	-	-	-
26	12.0	19.5	4.3	0.1	8.2	63	1015.5	13.5	0.9	2.3	5	-	-	-
27	12.6	21.7	1.2	- 0.9	8.2	63	1014.0	12.3	0.0	1.6	4	-	-	-
28	14.8	24.6	4.2	0.5	9.3	60	1010.1	13.0	0.4	1.8	5	-	-	-
29	16.7	25.6	7.5	4.6	10.4	59	1007.9	11.8	2.1	1.6	2	-	-	-
30	16.7	25.3	6.0	3.4	11.5	63	1004.8	8.7	4.1	1.4	2	-	-	-
31	14.5	20.4	12.5	10.3	14.5	88	1005.4	-	6.5	1.8	2	6.3	-	-

BIAŁYSTOK

DNI	TEMPERATURA POWIETRZA				PRĘŻNOŚĆ PARY WODNEJ	WILGOTNOŚĆ WZGLĘDNA	CIŚNIENIE ATMOSFERYCZNE	USŁONECZNIENIE	ZACHMURZENIE	WIATR		OPAD	ŚNIEG	
	T	Max	Min	T_o	e	U	P	S	N	v	v_{max}	R_d	s_h	s_g
1	17.6	24.4	10.5	8.3	15.5	78	1001.8	13.4	1.4	2.0	3	–	–	–
2	18.9	25.7	10.6	8.9	15.8	75	1000.7	12.1	3.1	1.3	5	2.2	–	–
3	20.2	26.4	14.0	12.1	16.9	73	998.3	10.8	3.5	2.0	3	–	–	–
4	19.1	26.9	13.2	11.2	17.9	82	999.2	8.4	4.9	2.9	5	17.3	–	–
5	20.0	26.1	13.6	12.1	18.0	79	997.1	10.9	3.3	2.3	4	–	–	–
6	21.9	27.4	15.7	15.8	19.4	76	1001.9	11.1	3.0	2.4	4	–	–	–
7	23.0	29.4	16.9	14.0	20.5	75	998.4	11.7	1.4	4.0	5	0.2	–	–
8	17.1	24.2	15.5	14.8	19.4	68	999.1	8.7	3.6	4.8	7	–	–	–
9	13.4	18.2	9.7	8.0	12.1	80	1004.0	8.7	2.9	3.6	7	0.7	–	–
10	13.2	20.0	5.3	3.4	11.4	77	1007.9	13.3	2.4	1.4	4	–	–	–
11	16.8	24.7	7.2	6.0	13.9	74	1005.0	11.8	1.5	1.8	3	1.3	–	–
12	16.6	21.5	13.8	11.5	15.5	83	1003.5	5.7	5.3	1.8	3	0.1	–	–
13	15.6	20.2	9.5	7.6	13.6	78	1005.4	9.3	3.8	2.6	5	–	–	–
14	15.5	20.3	8.1	5.8	12.7	73	1005.8	7.2	4.9	2.4	4	–	–	–
15	17.5	22.7	11.9	9.8	14.8	76	1003.3	11.4	3.8	2.9	4	–	–	–
16	18.4	25.5	10.1	10.4	16.4	78	1001.2	7.8	3.1	2.3	3	–	–	–
17	20.4	27.7	13.6	10.3	16.6	72	1000.8	13.5	0.2	2.4	4	–	–	–
18	19.8	27.3	11.5	9.2	16.2	73	999.0	12.6	2.1	0.8	3	–	–	–
19	17.7	23.0	14.5	12.1	14.4	73	998.7	9.6	4.5	2.0	3	–	–	–
20	15.9	21.5	8.8	7.1	15.2	84	995.3	1.6	6.6	2.1	5	4.9	–	–
21	14.9	19.5	13.8	13.0	12.6	75	997.4	6.9	4.5	3.8	5	–	–	–
22	11.3	17.0	6.2	6.1	10.1	77	1003.4	9.6	2.6	2.9	6	0.6	–	–
23	11.4	18.6	2.3	0.2	9.4	72	1005.0	10.0	3.1	2.4	4	–	–	–
24	13.9	21.4	7.0	4.9	9.7	65	998.5	12.6	0.8	3.9	6	–	–	–
25	12.5	17.0	7.7	5.0	10.3	73	996.2	7.0	4.1	2.5	4	–	–	–
26	9.8	16.5	3.4	0.0	8.3	73	1004.3	13.3	1.8	1.8	3	–	–	–
27	12.2	19.9	4.9	2.4	9.4	70	1004.5	9.2	3.6	1.3	4	–	–	–
28	12.6	21.5	3.7	1.6	9.9	73	1001.8	12.0	1.1	0.5	2	–	–	–
29	14.1	22.5	4.9	2.2	11.3	74	998.6	11.3	3.0	0.9	1	–	–	–
30	14.7	23.7	6.4	3.4	11.5	73	995.2	12.4	1.4	1.0	2	–	–	–
31	16.0	24.8	6.6	3.7	12.4	72	993.6	11.3	2.8	1.4	3	6.6	–	–

BYDGOSZCZ

DNI	TEMPERATURA POWIETRZA				PRĘŻNOŚĆ PARY WODNEJ	WILGOTNOŚĆ WZGLĘDNA	CIŚNIENIE ATMOSFERYCZNE	USŁONECZNIENIE	ZACHMURZENIE	WIATR		OPAD	ŚNIEG	
	T	Max	Min	T_o	e	U	P	S	N	v	v_{max}	R_d	s_h	s_g
1	18.8	25.5	10.5	8.4	14.4	69	1012.6	14.0	1.1	1.3	3	–	–	–
2	20.5	27.8	12.3	9.4	14.5	64	1009.4	12.4	1.6	2.9	5	–	–	–
3	20.3	26.5	13.1	10.0	16.4	70	1005.6	7.2	3.9	2.3	4	0.3	–	–
4	19.8	26.4	14.0	11.0	17.6	77	1003.5	8.2	4.4	2.9	6	0.2	–	–
5	19.4	25.8	12.5	9.9	16.8	76	1006.2	5.2	4.9	4.5	9	–	–	–
6	23.1	29.7	13.9	10.6	15.1	58	1009.2	13.0	1.0	5.5	9	–	–	–
7	22.2	28.8	19.1	17.7	18.9	72	1005.8	5.9	4.9	4.4	7	13.5	–	–
8	14.7	20.0	11.5	9.5	12.1	73	1011.5	10.4	3.1	7.0	12	0.7	–	–
9	14.2	19.9	8.8	7.2	11.6	74	1016.1	11.1	3.8	4.0	8	–	–	–
10	17.0	24.8	6.9	4.6	11.1	62	1017.1	13.6	2.9	2.9	6	–	–	–
11	20.2	27.7	10.3	7.7	14.6	64	1014.4	10.1	3.3	2.3	4	0.5	–	–
12	18.2	23.6	14.1	12.2	13.8	68	1016.1	13.5	4.0	3.5	6	–	–	–
13	16.3	22.8	9.3	6.7	12.0	68	1018.8	11.3	3.1	3.0	7	–	–	–
14	16.6	24.1	6.2	3.7	11.9	66	1018.4	11.8	2.0	1.6	4	–	–	–
15	18.5	25.2	10.8	6.5	13.2	66	1016.4	12.0	3.9	2.6	4	–	–	–
16	19.7	27.2	11.0	6.1	12.9	61	1014.8	13.5	0.0	2.0	4	–	–	–
17	20.6	29.2	10.5	6.6	15.8	67	1012.4	13.1	0.6	1.1	2	–	–	–
18	21.5	29.7	12.0	8.9	15.6	64	1009.6	7.9	4.6	3.0	6	–	–	–
19	17.7	24.1	8.9	5.4	12.4	64	1010.2	5.8	5.5	1.5	4	0.0	–	–
20	18.5	22.2	16.5	15.1	17.1	80	1005.3	1.7	7.4	2.8	7	7.8	–	–
21	14.6	18.5	13.3	12.0	11.2	68	1010.6	9.6	5.4	4.9	9	–	–	–
22	12.7	18.7	5.5	3.2	9.9	70	1016.1	10.3	4.6	3.5	7	–	–	–
23	12.5	20.2	3.1	1.4	9.6	70	1016.2	13.1	1.3	2.1	5	–	–	–
24	14.3	23.2	3.0	0.3	8.9	61	1009.3	12.2	1.5	2.6	5	–	–	–
25	14.4	20.9	7.9	4.8	9.6	62	1008.8	8.6	3.4	2.6	5	–	–	–
26	12.0	19.5	2.0	− 2.2	7.9	61	1015.8	13.7	1.9	0.6	1	–	–	–
27	13.0	22.5	1.9	− 1.2	8.1	61	1014.6	13.6	0.5	1.4	4	–	–	–
28	15.1	24.6	5.1	0.1	8.9	58	1010.9	13.2	0.3	2.0	5	–	–	–
29	16.2	25.4	6.2	2.3	9.5	59	1007.8	10.5	3.6	0.6	2	–	–	–
30	16.4	25.4	6.9	3.1	10.9	65	1004.9	9.1	3.8	0.5	1	–	–	–
31	15.4	20.1	12.6	11.0	13.7	79	1004.6	–	7.6	2.5	6	5.7	–	–

MŁAWA

DNI	TEMPERATURA POWIETRZA				PRĘŻNOŚĆ PARY WODNEJ	WILGOTNOŚĆ WZGLĘDNA	CIŚNIENIE ATMOSFERYCZNE	USŁONECZNIENIE	ZACHMURZENIE	WIATR		OPAD	ŚNIEG	
	T	Max	Min	T_o	e	U	P	S	N	v	v_{max}	R_d	s_h	s_g
1	19.8	25.1	11.8	10.5	14.9	72	1003.1	12.8	2.4	2.1	5	–	–	–
2	20.3	26.7	13.8	11.8	15.5	67	1000.9	8.3	2.3	2.1	5	–	–	–
3	20.9	26.8	13.6	11.0	14.7	62	998.0	12.7	2.0	3.8	8	–	–	–
4	21.5	28.3	14.0	12.3	16.8	67	994.6	11.0	3.5	3.5	8	–	–	–
5	20.5	26.3	13.4	11.9	16.9	72	997.5	9.2	3.1	3.6	9	–	–	–
6	22.7	28.6	13.2	13.1	17.0	64	1001.6	13.5	2.4	4.0	8	–	–	–
7	23.9	30.9	18.1	16.0	19.5	67	997.6	9.8	4.0	5.9	8	21.3	–	–
8	15.4	26.3	13.1	12.2	12.7	74	1001.4	11.7	4.4	8.6	12	–	–	–
9	13.8	19.7	8.1	7.0	12.1	78	1006.0	7.8	3.8	5.6	9	0.0	–	–
10	15.8	22.2	7.4	5.7	11.9	69	1008.6	13.1	1.9	2.3	5	–	–	–
11	19.9	26.6	11.8	9.4	14.3	63	1005.5	10.7	3.8	3.3	7	0.0	–	–
12	17.9	23.1	15.4	14.9	15.3	76	1005.4	8.6	5.5	3.8	7	–	–	–
13	16.0	21.1	10.4	9.0	12.5	72	1008.2	10.1	3.8	5.6	10	–	–	–
14	17.0	22.7	10.4	8.9	12.7	69	1008.1	11.3	2.2	4.5	8	–	–	–
15	17.9	22.8	12.5	11.6	14.5	73	1006.1	7.5	3.8	4.3	7	–	–	–
16	19.5	26.3	12.3	11.4	14.7	67	1004.2	13.8	0.9	5.0	8	–	–	–
17	22.0	28.6	13.2	11.8	16.8	63	1002.8	13.3	0.5	2.6	5	–	–	–
18	22.1	29.5	13.9	12.2	16.6	66	1000.2	12.7	3.1	3.5	8	–	–	–
19	18.1	24.3	11.8	10.6	13.1	65	1000.6	9.9	4.3	2.4	6	3.9	–	–
20	17.1	22.1	14.9	13.8	17.3	89	996.0	0.1	6.8	3.6	9	12.1	–	–
21	14.2	18.0	10.5	9.1	12.5	78	999.9	9.7	4.8	5.4	9	–	–	–
22	11.8	17.6	4.8	3.4	10.3	76	1005.6	9.3	4.1	4.1	8	0.0	–	–
23	12.6	16.8	5.4	4.3	10.4	74	1006.5	11.9	2.6	1.8	6	–	–	–
24	14.1	22.4	5.4	3.6	9.4	64	999.6	12.6	0.8	3.6	9	–	–	–
25	11.8	18.2	6.0	4.7	9.9	73	998.8	4.1	2.9	2.6	5	–	–	–
26	11.5	17.6	3.0	0.7	8.9	69	1006.2	11.1	2.0	2.0	4	–	–	–
27	13.0	20.8	4.3	2.1	9.2	65	1005.7	12.7	1.0	0.8	2	–	–	–
28	14.8	22.0	6.1	3.8	10.2	63	1002.4	12.7	0.1	2.0	4	–	–	–
29	16.0	23.1	7.5	5.5	11.0	63	999.0	11.4	4.3	1.9	3	–	–	–
30	17.3	24.8	8.1	6.0	11.2	61	995.8	10.6	1.0	1.0	1	–	–	–
31	17.2	24.4	9.9	7.8	13.2	70	994.8	2.7	5.6	2.9	6	2.2	–	–

OSTROŁĘKA

DNI	TEMPERATURA POWIETRZA				PRĘŻNOŚĆ PARY WODNEJ	WILGOTNOŚĆ WZGLĘDNA	CIŚNIENIE ATMOSFERYCZNE	USŁONECZNIENIE	ZACHMURZENIE	WIATR		OPAD	ŚNIEG	
	T	Max	Min	T_o	e	U	P	S	N	v	v_{max}	R_d	s_h	s_g
1	19.3	26.1	13.7	10.8	16.3	75	1009.1	10.9	3.0	1.0	3	–	–	–
2	19.6	27.1	12.9	11.0	16.1	73	1007.4	10.0	1.4	0.5	2	–	–	–
3	20.9	28.2	13.3	10.5	15.5	66	1004.6	13.1	0.5	1.1	3	–	–	–
4	20.9	27.6	14.5	12.1	17.7	74	1001.4	6.5	2.6	1.1	3	–	–	–
5	20.8	25.9	15.6	12.8	17.5	73	1003.8	11.9	1.6	1.8	3	–	–	–
6	22.5	28.8	16.7	14.6	18.2	69	1006.3	12.3	2.5	2.1	5	–	–	–
7	25.0	31.1	18.5	15.8	19.0	62	1004.1	12.2	1.8	3.6	7	4.8	–	–
8	16.8	26.7	14.6	13.0	13.1	70	1007.5	10.8	4.3	3.5	5	–	–	–
9	14.6	20.9	9.5	7.8	12.4	76	1011.9	10.9	3.0	2.5	5	0.0	–	–
10	15.4	22.7	7.7	6.8	12.8	76	1015.2	11.8	1.9	0.8	3	–	–	–
11	18.9	26.4	10.0	8.0	14.7	70	1012.0	10.3	2.5	1.0	3	0.6	–	–
12	18.6	24.4	16.1	14.7	16.4	78	1011.4	6.3	5.1	0.9	3	0.3	–	–
13	16.3	21.6	12.9	10.4	13.4	75	1013.7	10.2	3.9	2.5	6	–	–	–
14	16.3	23.0	8.9	5.7	13.5	75	1014.2	8.9	4.8	1.9	3	–	–	–
15	17.9	24.5	12.0	8.8	15.2	76	1011.6	10.7	3.4	2.1	5	–	–	–
16	19.0	26.5	10.9	8.2	15.8	74	1009.8	12.0	0.8	2.3	6	–	–	–
17	20.9	28.9	12.7	9.8	16.6	70	1008.8	12.5	0.4	1.5	2	–	–	–
18	21.0	29.9	12.6	10.3	17.6	73	1006.1	10.3	1.5	0.5	1	0.2	–	–
19	18.3	24.5	12.5	10.0	14.2	70	1006.7	10.1	3.8	1.1	2	0.7	–	–
20	16.6	24.0	12.8	10.3	17.2	91	1002.3	1.7	7.3	1.1	5	13.4	–	–
21	14.8	19.1	13.2	12.3	12.3	74	1005.6	6.2	5.1	2.1	4	–	–	–
22	12.4	19.5	6.4	5.2	10.6	76	1011.5	8.7	4.3	2.0	6	0.0	–	–
23	13.4	19.8	7.0	4.7	10.7	72	1012.8	12.0	2.5	1.3	2	–	–	–
24	14.4	22.5	7.8	6.3	10.8	70	1005.8	12.7	0.3	2.1	5	–	–	–
25	12.8	18.8	8.5	5.9	10.8	75	1004.5	6.4	3.8	1.9	5	–	–	–
26	10.7	18.3	2.2	0.2	9.8	74	1012.4	12.2	1.1	0.9	3	–	–	–
27	13.1	21.8	5.2	3.3	10.1	72	1013.9	11.9	1.4	0.3	1	–	–	–
28	14.3	23.5	5.1	3.4	10.9	71	1009.0	12.5	0.0	0.3	1	–	–	–
29	15.0	24.1	6.1	3.2	11.7	74	1005.7	11.5	3.4	0.5	2	–	–	–
30	15.8	25.2	6.9	4.5	12.2	73	1002.3	11.7	0.3	0.3	2	–	–	–
31	17.5	26.4	8.4	5.5	13.2	70	1000.9	8.4	3.0	1.1	3	4.8	–	–

TORUŃ

DNI	TEMPERATURA POWIETRZA				PRĘŻNOŚĆ PARY WODNEJ	WILGOTNOŚĆ WZGLĘDNA	CIŚNIENIE ATMOSFERYCZNE	USŁONECZNIENIE	ZACHMURZENIE	WIATR		OPAD	ŚNIEG	
	T	Max	Min	T_g	e	U	P	S	N	v	v_{max}	R_d	s_h	s_g
1	19.6	26.1	11.1	9.1	15.2	69	1012.2	13.7	1.3	1.1	3	–	–	–
2	20.9	28.1	11.7	10.0	14.4	62	1009.3	11.0	1.8	1.5	3	–	–	–
3	21.1	28.1	13.0	10.5	14.6	62	1005.7	8.5	2.0	2.4	5	0.0	–	–
4	20.7	27.2	13.3	11.6	18.0	75	1003.4	8.9	3.5	1.5	4	7.8	–	–
5	20.1	25.7	13.7	11.8	16.8	74	1006.2	8.5	4.3	2.3	5	–	–	–
6	23.8	30.2	14.7	12.8	16.8	59	1009.6	14.0	1.1	2.8	5	–	–	–
7	23.6	30.5	19.6	17.5	19.1	67	1005.9	8.0	5.3	3.1	6	7.5	–	–
8	15.2	23.1	11.7	10.4	12.4	73	1011.3	10.0	3.6	4.6	9	0.2	–	–
9	14.5	20.6	9.6	8.4	11.7	73	1016.0	10.1	3.9	2.6	5	–	–	–
10	17.2	25.0	6.3	4.6	11.6	63	1017.2	12.7	1.9	1.6	3	–	–	–
11	20.7	28.6	11.1	8.5	14.4	60	1014.2	10.9	3.3	2.0	3	1.0	–	–
12	18.9	24.7	14.3	13.5	14.3	68	1015.6	11.6	4.3	2.4	4	–	–	–
13	16.2	22.1	10.1	7.5	11.7	67	1018.6	10.8	2.1	3.3	6	–	–	–
14	17.2	24.2	8.3	5.1	12.4	66	1018.2	13.5	1.8	2.9	5	–	–	–
15	18.1	24.0	10.0	6.3	13.8	69	1016.0	11.5	2.9	2.8	4	–	–	–
16	19.6	26.6	11.7	8.1	14.1	67	1014.5	12.4	0.4	2.4	4	–	–	–
17	20.8	29.5	10.8	8.5	15.4	65	1012.1	13.3	0.3	1.0	2	–	–	–
18	22.2	30.2	11.8	9.8	15.2	61	1009.4	9.9	5.0	2.3	4	–	–	–
19	19.4	25.3	11.2	6.9	13.1	61	1010.0	9.0	6.4	1.8	4	1.0	–	–
20	18.5	22.8	16.3	14.8	18.0	85	1005.1	1.8	7.0	2.5	4	7.0	–	–
21	14.9	18.5	13.1	12.0	11.7	70	1010.3	7.5	5.4	3.1	6	–	–	–
22	12.6	18.9	5.5	3.2	10.3	72	1015.9	8.2	4.1	2.5	6	0.0	–	–
23	13.3	20.2	4.7	2.2	10.2	70	1015.9	12.8	1.4	1.6	3	–	–	–
24	14.5	23.7	2.9	1.0	8.8	60	1009.1	12.6	1.5	1.5	3	–	–	–
25	14.0	20.3	8.3	5.5	10.6	69	1008.8	9.5	3.3	2.8	5	–	–	–
26	11.5	19.1	1.4	1.1	7.7	61	1015.8	13.6	1.8	1.8	4	–	–	–
27	13.0	22.1	1.9	– 0.5	7.9	59	1014.7	13.4	0.4	1.5	3	–	–	–
28	15.2	24.4	3.9	0.1	8.5	54	1011.0	13.2	0.0	1.8	3	–	–	–
29	17.1	25.5	6.7	3.1	9.9	54	1007.6	11.3	4.0	1.6	2	–	–	–
30	16.8	25.9	7.4	4.3	10.7	61	1004.7	10.5	2.3	0.9	2	0.2	–	–
31	15.9	21.3	12.7	9.5	13.7	77	1004.4	–	7.8	2.1	4	3.5	–	–

GORZÓW WIELKOPOLSKI

Sierpień 1973

DNI	TEMPERATURA POWIETRZA				PRĘŻNOŚĆ PARY WODNEJ	WILGOTNOŚĆ WZGLĘDNA	CIŚNIENIE ATMOSFERYCZNE	USŁONECZNIENIE	ZACHMURZENIE	WIATR		OPAD	ŚNIEG	
	T	Max	Min	T_g	e	U	P	S	N	v	v_{max}	R_d	s_h	s_g
1	20.0	26.9	12.0	10.0	14.3	65	1013.7	12.0	1.0	1.1	2	–	–	–
2	21.6	28.8	15.3	12.9	15.6	63	1009.1	7.7	3.0	1.0	2	0.0	–	–
3	22.4	28.7	14.9	12.9	16.7	64	1006.1	9.5	2.4	1.6	3	6.9	–	–
4	18.9	26.3	16.4	15.6	18.6	86	1005.3	5.1	6.8	1.8	3	6.7	–	–
5	18.9	22.9	13.9	12.5	16.8	79	1007.1	0.5	5.4	1.6	4	–	–	–
6	23.1	30.4	14.0	12.4	16.7	62	1009.0	13.6	0.5	1.9	5	–	–	–
7	19.8	28.1	17.4	16.8	19.0	83	1007.3	–	5.3	1.5	3	19.9	–	–
8	14.0	19.9	10.6	9.4	12.1	77	1016.0	9.3	2.1	2.8	5	1.3	–	–
9	15.1	21.1	8.9	7.8	11.4	70	1018.6	11.2	2.6	1.0	3	–	–	–
10	19.2	26.8	11.0	8.4	12.6	60	1017.1	11.9	1.6	1.1	3	–	–	–
11	20.4	25.8	12.7	9.8	16.9	72	1015.7	3.2	5.0	1.5	5	0.0	–	–
12	17.6	23.1	12.8	11.9	13.3	69	1018.8	11.8	1.9	3.5	5	–	–	–
13	16.4	22.9	9.3	7.1	12.8	71	1020.8	11.5	3.5	2.1	4	–	–	–
14	18.5	24.4	10.9	6.3	12.4	60	1020.2	12.9	0.5	1.5	3	–	–	–
15	19.0	24.6	11.5	10.3	13.5	64	1017.8	12.5	2.9	2.1	4	–	–	–
16	19.4	26.2	11.9	8.5	14.4	66	1015.8	12.8	1.0	1.3	3	–	–	–
17	22.0	29.0	14.7	9.9	14.3	56	1013.1	12.7	0.5	1.0	3	–	–	–
18	20.3	27.1	14.8	10.3	16.2	69	1011.4	3.6	5.9	2.0	4	–	–	–
19	19.4	25.3	14.0	10.4	14.8	67	1011.6	10.0	7.3	1.3	3	0.0	–	–
20	18.9	22.2	16.5	13.6	17.0	79	1007.5	1.7	7.0	2.0	5	0.1	–	–
21	14.9	19.8	12.8	11.2	10.1	60	1014.1	8.4	5.2	3.3	4	–	–	–
22	13.1	18.9	7.5	5.3	8.6	59	1019.0	12.0	1.6	2.6	4	–	–	–
23	14.3	21.3	5.5	1.9	9.8	64	1018.0	11.5	0.8	0.8	2	–	–	–
24	15.9	24.6	6.4	2.3	9.3	57	1011.1	9.8	2.4	1.6	5	–	–	–
25	15.9	22.2	9.7	7.4	10.9	63	1010.8	10.0	2.5	2.9	3	–	–	–
26	15.6	21.6	8.7	7.1	9.0	54	1016.2	12.2	2.8	2.9	4	–	–	–
27	16.7	24.2	8.4	4.3	7.5	42	1014.9	12.4	0.0	2.8	5	–	–	–
28	17.8	26.6	9.0	5.3	9.0	48	1010.9	11.9	1.1	2.0	3	–	–	–
29	19.5	26.6	13.1	5.9	11.1	52	1009.3	10.0	1.3	1.9	3	–	–	–
30	18.1	26.0	11.8	6.7	11.9	58	1006.6	4.7	4.6	1.9	4	1.3	–	–
31	13.8	19.8	12.1	8.6	14.8	94	1008.2	–	6.6	1.6	3	7.2	–	–

PŁOCK-RADZIWIE

DNI	TEMPERATURA POWIETRZA				PRĘŻNOŚĆ PARY WODNEJ	WILGOTNOŚĆ WZGLĘDNA	CIŚNIENIE ATMOSFERYCZNE	USŁONECZNIENIE	ZACHMURZENIE	WIATR		OPAD	ŚNIEG	
	T	Max	Min	T_g	e	U	P	S	N	v	v_{max}	R_d	s_h	s_g
1	19.8	26.1	12.3	11.0	16.2	73	1012.8	•	2.1	0.8	2	–	–	–
2	20.9	27.4	13.1	11.3	14.9	65	1010.2	•	1.3	1.0	3	–	–	–
3	21.2	27.6	13.5	10.9	15.2	64	1007.2	•	0.6	1.9	3	–	–	–
4	21.9	28.5	14.6	12.4	17.7	70	1004.5	•	2.1	1.9	4	0.9	–	–
5	21.1	27.1	14.5	13.0	17.7	73	1007.3	•	1.8	1.9	5	–	–	–
6	23.2	29.7	15.7	12.5	17.9	66	1011.2	•	0.9	2.0	4	–	–	–
7	24.8	32.2	18.8	16.3	20.1	67	1007.5	•	3.0	2.9	8	13.5	–	–
8	16.5	27.2	13.7	12.4	13.3	73	1012.4	•	3.6	4.4	8	2.0	–	–
9	14.8	20.5	9.5	8.5	12.2	75	1016.7	•	4.0	2.3	5	–	–	–
10	16.7	23.4	8.9	6.7	12.5	70	1018.2	•	1.5	0.8	2	–	–	–
11	20.5	27.7	12.0	9.4	14.6	64	1015.3	•	3.3	0.8	2	2.9	–	–
12	19.8	24.4	16.8	16.1	16.7	74	1015.4	•	5.4	1.8	8	–	–	–
13	17.1	22.3	12.6	11.2	13.7	73	1018.2	•	3.4	2.8	5	–	–	–
14	17.1	23.8	10.6	8.9	12.9	71	1017.9	•	2.8	1.5	3	–	–	–
15	18.7	24.3	12.5	10.0	14.5	70	1015.8	•	4.6	1.5	4	–	–	–
16	20.8	26.7	14.3	12.3	15.8	67	1014.0	•	0.6	1.6	4	–	–	–
17	21.7	28.4	13.1	11.0	17.4	70	1012.3	•	0.1	0.8	2	–	–	–
18	22.4	30.4	13.7	11.0	16.9	66	1009.9	•	1.9	0.9	3	–	–	–
19	20.2	25.0	14.8	13.0	16.1	70	1010.4	•	5.5	1.6	3	25.9	–	–
20	18.6	25.2	16.5	16.2	19.0	90	1005.5	•	6.5	2.0	5	16.8	–	–
21	15.0	19.1	13.0	11.8	12.9	77	1010.7	•	5.0	2.8	5	–	–	–
22	13.4	19.1	7.6	6.0	10.6	71	1016.2	•	3.0	2.0	4	0.0	–	–
23	13.5	19.8	7.9	5.7	10.9	73	1016.7	•	2.5	1.5	4	–	–	–
24	15.2	24.1	5.3	3.4	10.7	68	1009.8	•	0.8	1.0	3	–	–	–
25	14.3	20.7	8.2	6.3	10.5	66	1008.6	•	1.9	2.3	4	–	–	–
26	12.5	19.0	5.9	3.6	9.2	66	1016.2	•	1.0	1.0	3	–	–	–
27	13.1	20.5	4.3	2.2	9.3	67	1015.4	•	0.3	0.4	1	–	–	–
28	15.0	23.1	6.5	2.6	10.3	65	1011.7	•	0.8	1.1	4	–	–	–
29	16.4	24.6	7.9	4.3	12.4	69	1008.2	•	4.4	0.8	3	–	–	–
30	16.9	26.0	8.4	5.4	12.7	71	1005.3	•	0.4	0.0	0	–	–	–
31	16.5	23.0	10.0	7.2	14.6	79	1004.8	•	6.3	2.1	6	2.7	–	–

POZNAŃ-ŁAWICA

DNI	TEMPERATURA POWIETRZA				PRĘŻNOŚĆ PARY WODNEJ	WILGOTNOŚĆ WZGLĘDNA	CIŚNIENIE ATMOSFERYCZNE	USŁONECZNIENIE	ZACHMURZENIE	WIATR		OPAD	ŚNIEG	
	T	Max	Min	T_g	e	U	P	S	N	v	v_{max}	R_d	s_h	s_g
1	19.9	25.4	13.0	10.1	16.0	71	1010.3	9.9	1.4	0.8	2	–	–	–
2	21.5	27.8	13.2	10.9	14.1	59	1006.1	11.9	0.9	3.4	5	3.6	–	–
3	22.2	27.9	15.2	13.2	16.8	64	1002.7	9.9	2.5	2.1	3	–	–	–
4	19.6	25.5	15.1	13.1	17.1	76	1001.8	5.7	5.3	3.1	8	–	–	–
5	19.9	25.1	13.9	11.7	15.5	69	1004.5	5.2	4.1	4.0	8	–	–	–
6	23.6	30.8	15.2	12.2	15.5	56	1006.9	13.7	0.5	3.5	6	–	–	–
7	22.5	29.1	19.9	17.8	18.4	69	1004.3	4.2	5.4	4.4	6	2.7	–	–
8	14.9	20.8	10.7	8.8	11.7	70	1010.9	10.0	2.6	6.9	10	0.8	–	–
9	14.8	21.1	9.3	7.7	10.9	69	1015.1	12.9	2.5	4.4	8	–	–	–
10	18.2	26.1	8.8	5.4	11.0	56	1014.4	11.3	2.0	1.9	4	–	–	–
11	20.9	28.3	9.8	8.3	13.9	60	1012.4	8.3	4.3	2.5	4	0.9	–	–
12	18.6	24.3	14.2	13.1	14.5	69	1014.2	11.7	3.3	4.1	6	–	–	–
13	15.4	22.5	8.2	4.8	12.1	72	1016.9	10.3	2.5	3.0	5	–	–	–
14	17.0	24.2	6.8	3.9	11.4	62	1016.3	13.1	0.9	2.1	5	–	–	–
15	18.4	24.9	10.9	8.4	12.9	64	1014.0	11.0	4.1	2.6	4	–	–	–
16	19.1	26.4	10.0	7.0	13.4	65	1012.4	13.3	1.4	2.6	4	–	–	–
17	21.4	28.8	11.5	8.2	14.5	60	1010.0	13.2	0.4	1.6	3	–	–	–
18	22.1	30.3	14.4	11.0	16.7	65	1007.5	10.4	4.1	2.3	5	0.0	–	–
19	19.3	25.8	12.4	10.3	14.6	67	1008.1	3.6	6.1	0.8	2	3.0	–	–
20	19.4	23.3	17.1	15.7	18.8	84	1003.2	3.2	7.0	3.8	7	0.0	–	–
21	15.4	19.1	13.0	11.6	10.8	62	1009.7	5.3	5.8	5.1	8	0.0	–	–
22	12.2	18.9	3.8	0.4	8.1	60	1015.1	13.2	1.6	3.5	7	–	–	–
23	13.1	21.1	3.2	0.0	9.0	64	1014.6	11.8	1.1	1.9	5	–	–	–
24	15.8	25.1	4.8	1.1	8.6	55	1007.1	11.0	1.4	2.0	5	–	–	–
25	15.0	22.2	7.8	4.6	10.4	84	1008.8	11.1	1.9	3.1	5	–	–	–
26	13.7	20.5	7.1	5.1	7.9	53	1013.0	13.2	1.3	3.8	6	–	–	–
27	15.8	22.8	9.5	1.3	7.7	47	1011.9	13.3	0.3	2.0	5	–	–	–
28	17.1	25.5	6.4	3.6	9.1	50	1007.6	12.6	0.3	3.0	5	–	–	–
29	17.3	26.0	8.7	5.7	10.0	55	1005.4	10.7	2.3	2.3	4	–	–	–
30	18.4	26.0	8.5	4.9	11.2	57	1002.7	9.9	4.1	1.4	4	0.0	–	–
31	14.2	21.8	10.8	9.3	13.6	84	1003.7	–	8.8	3.3	5	2.3	–	–

S Ł U B I C E

DNI	TEMPERATURA POWIETRZA				PRĘŻNOŚĆ PARY WODNEJ	WILGOTNOŚĆ WZGLĘDNA	CIŚNIENIE ATMOSFERYCZNE	USŁONECZNIENIE	ZACHMURZENIE	WIATR		OPAD	ŚNIEG	
	T	Max	Min	T_g	e	U	P	S	N	v	v_{max}	R_d	s_h	s_g
1	18.8	26.6	8.7	6.9	15.0	73	1017.1	.	0.6	0.9	2	–	–	–
2	20.4	29.3	10.5	8.4	15.8	70	1011.9	.	3.5	0.6	2	–	–	–
3	21.4	28.4	12.8	10.3	17.3	70	1009.3	.	3.5	1.0	2	13.5	–	–
4	19.9	25.8	16.2	14.0	18.2	80	1008.7	.	3.9	2.4	7	–	–	–
5	19.6	23.5	14.8	13.9	16.4	74	1010.9	.	5.6	2.4	4	–	–	–
6	24.3	31.4	16.0	13.0	17.2	59	1012.2	.	0.4	2.5	4	–	–	–
7	20.0	29.6	17.9	15.5	19.3	83	1011.1	.	5.5	2.3	5	10.2	–	–
8	16.2	19.1	11.3	9.0	12.0	75	1018.9	.	2.3	3.4	4	1.0	–	–
9	15.2	21.4	9.6	8.5	12.1	73	1022.6	.	3.0	1.9	3	–	–	–
10	18.1	27.3	9.2	7.0	13.3	68	1020.6	.	1.1	1.0	3	–	–	–
11	18.8	27.0	8.9	7.5	16.9	79	1019.4	.	4.4	0.8	2	–	–	–
12	17.8	24.1	12.0	9.7	14.8	75	1022.5	.	1.9	1.6	3	–	–	–
13	15.3	23.6	4.8	2.6	13.1	77	1024.5	.	3.8	1.0	3	–	–	–
14	16.7	24.8	5.6	3.4	12.5	70	1023.7	.	0.0	1.0	2	–	–	–
15	17.4	25.6	8.5	5.6	14.2	74	1020.9	.	3.3	0.9	3	–	–	–
16	18.0	26.8	6.6	4.3	13.9	71	1019.3	.	1.3	1.0	3	–	–	–
17	19.7	29.3	8.2	6.0	14.6	69	1016.4	.	0.3	0.8	2	–	–	–
18	19.3	26.6	10.8	7.5	16.3	75	1014.9	.	6.0	0.8	2	–	–	–
19	19.7	26.5	12.8	10.4	17.3	77	1014.5	.	7.6	0.8	2	1.5	–	–
20	19.2	23.3	15.3	13.6	17.9	82	1010.8	.	6.4	1.4	3	–	–	–
21	15.5	20.2	14.2	13.4	11.2	64	1018.3	.	5.6	3.0	4	–	–	–
22	11.9	18.5	3.2	– 0.1	9.5	71	1023.3	.	1.8	1.4	3	–	–	–
23	12.1	22.2	1.4	– 1.0	9.5	71	1021.8	.	0.5	0.3	1	–	–	–
24	14.0	25.2	2.2	– 0.6	10.4	70	1014.3	.	2.0	0.8	4	–	–	–
25	14.1	22.8	5.0	2.5	12.6	80	1014.5	.	2.4	1.0	3	–	–	–
26	15.1	23.4	5.7	1.7	10.5	64	1018.9	.	1.5	1.5	4	–	–	–
27	16.0	25.1	3.9	– 0.3	9.0	55	1017.7	.	0.0	1.6	4	–	–	–
28	15.4	27.4	2.7	– 0.6	10.8	66	1013.6	.	1.3	0.4	1	–	–	–
29	16.7	26.5	8.8	5.9	12.4	69	1012.4	.	2.9	1.0	3	–	–	–
30	15.2	23.7	6.3	3.3	12.5	75	1010.1	.	5.1	0.9	2	7.6	–	–
31	13.0	18.6	9.1	7.9	14.0	93	1012.1	.	6.8	1.1	2	6.5	–	–

K O Ż U O

Sierpień 1973

DNI	TEMPERATURA POWIETRZA				PRĘŻNOŚĆ PARY WODNEJ	WILGOTNOŚĆ WZGLĘDNA	CIŚNIENIE ATMOSFERYCZNE	USŁONECZNIENIE	ZACHMURZENIE	WIATR		OPAD	ŚNIEG	
	T	Max	Min	T_g	e	U	P	S	N	v	v_{max}	R_d	s_h	s_g
1	19.7	25.6	12.8	10.3	15.7	71	1006.9	9.6	2.0	1.5	3	–	–	–
2	20.4	26.9	13.6	11.3	14.8	66	1003.7	12.5	0.3	2.8	4	–	–	–
3	20.1	26.7	13.6	12.2	17.0	74	1000.5	7.1	2.0	3.1	4	0.0	–	–
4	20.7	26.9	14.5	11.7	17.0	72	998.8	10.6	2.1	3.1	5	0.0	–	–
5	20.4	25.7	14.1	11.0	16.5	71	1001.6	8.9	1.8	2.1	5	–	–	–
6	22.3	29.3	14.6	12.7	17.4	68	1005.0	12.7	0.3	2.9	7	–	–	–
7	23.6	30.7	16.7	15.1	19.1	67	1001.4	10.6	3.1	3.6	5	17.2	–	–
8	15.8	25.4	12.0	11.1	12.4	71	1007.2	10.4	3.6	5.8	10	0.9	–	–
9	14.8	19.8	9.2	9.0	13.2	79	1011.2	11.9	3.0	2.8	6	–	–	–
10	16.7	23.2	8.3	6.3	12.1	67	1012.2	12.3	0.5	2.0	4	–	–	–
11	20.0	27.2	11.5	10.1	14.3	63	1009.4	9.1	3.5	1.5	3	0.7	–	–
12	19.5	23.9	16.8	15.4	16.3	73	1009.5	10.6	4.4	3.8	6	–	–	–
13	16.2	22.2	9.8	8.3	13.5	76	1012.4	7.4	3.0	2.8	5	–	–	–
14	17.1	23.2	8.8	6.6	13.2	70	1012.2	11.4	1.6	3.1	5	–	–	–
15	18.1	24.0	12.7	11.7	13.7	68	1010.0	7.9	3.2	3.4	5	–	–	–
16	19.6	25.5	11.3	9.8	15.1	69	1008.3	11.8	0.4	3.1	6	–	–	–
17	20.8	26.7	12.3	10.1	16.9	71	1006.5	12.2	0.2	1.8	4	–	–	–
18	22.4	29.3	14.0	12.6	17.2	66	1004.0	11.2	2.3	1.5	4	–	–	–
19	19.5	25.2	14.5	12.2	15.6	71	1004.7	5.7	4.6	1.4	4	6.3	–	–
20	19.3	25.2	16.8	16.2	18.6	84	999.8	2.2	6.8	3.9	8	1.4	–	–
21	15.2	18.4	14.1	12.7	12.9	75	1005.4	4.9	5.5	4.0	8	0.0	–	–
22	13.0	19.2	6.8	4.9	9.7	66	1011.0	11.0	1.9	3.1	5	–	–	–
23	13.4	20.0	6.0	4.0	9.9	67	1011.0	11.5	1.3	1.0	2	–	–	–
24	15.8	24.6	6.6	4.0	10.4	61	1003.7	11.7	1.0	1.4	3	–	–	–
25	14.2	20.4	7.2	6.4	11.1	71	1003.0	9.2	2.3	2.8	5	–	–	–
26	12.5	18.1	6.3	3.4	8.6	62	1009.8	12.6	0.6	2.9	4	–	–	–
27	13.8	21.0	5.8	2.5	9.0	61	1009.6	12.6	0.1	2.1	4	–	–	–
28	15.9	24.1	6.4	4.8	10.7	61	1004.8	12.4	0.0	3.5	6	–	–	–
29	16.9	25.1	8.5	7.2	12.6	67	1001.8	7.0	3.9	1.6	4	–	–	–
30	17.6	25.7	8.3	5.9	12.6	67	999.1	10.2	0.5	1.5	3	–	–	–
31	16.2	21.6	12.8	10.7	14.4	79	999.4	–	5.5	2.9	6	2.4	–	–

S I E D L C E

DNI	TEMPERATURA POWIETRZA				PRĘŻNOŚĆ PARY WODNEJ	WILGOTNOŚĆ WZGLĘDNA	CIŚNIENIE ATMOSFERYCZNE	USŁONECZNIENIE	ZACHMURZENIE	WIATR		OPAD	ŚNIEG	
	T	Max	Min	T_g	e	U	P	S	N	v	v_{max}	R_d	s_h	s_g
1	19.2	26.0	12.1	9.2	15.6	73	1002.8	.	2.5	1.5	2	–	–	–
2	20.0	26.9	11.9	10.2	15.2	69	1001.2	.	3.0	1.4	2	–	–	–
3	20.5	27.3	11.3	11.4	14.8	65	998.6	.	1.5	1.9	4	–	–	–
4	19.6	27.8	13.0	11.3	17.2	77	995.8	.	3.3	3.1	7	10.8	–	–
5	20.9	26.6	15.0	13.4	17.9	75	998.3	.	2.8	2.8	5	–	–	–
6	23.2	29.2	16.2	13.8	18.0	65	1002.9	.	3.3	2.8	7	–	–	–
7	24.2	30.4	17.4	15.4	18.5	64	999.7	.	1.8	4.4	7	0.1	–	–
8	17.7	26.4	15.4	14.4	13.3	67	1001.6	.	4.1	4.4	9	–	–	–
9	14.3	20.4	8.9	7.8	11.5	73	1005.8	.	2.9	3.5	6	–	–	–
10	15.0	22.2	6.1	4.7	11.3	71	1008.8	.	1.9	1.1	2	–	–	–
11	17.7	25.9	7.6	6.2	13.0	68	1006.4	.	2.5	0.9	2	0.0	–	–
12	17.4	22.7	15.0	11.8	16.2	82	1004.8	.	6.8	1.1	2	1.6	–	–
13	16.1	21.4	12.0	10.1	13.6	76	1006.2	.	3.9	2.5	5	–	–	–
14	15.6	22.0	9.1	6.8	12.4	71	1006.8	.	4.3	2.1	4	–	–	–
15	18.2	23.7	14.1	13.2	14.7	71	1004.4	.	4.8	1.6	5	–	–	–
16	18.4	25.4	9.6	7.1	15.3	75	1002.5	.	3.1	1.6	5	0.0	–	–
17	20.7	26.0	12.7	9.7	14.6	71	1001.6	.	0.8	1.6	5	–	–	–
18	20.4	28.4	11.5	9.2	16.2	72	1000.1	.	2.6	1.0	2	–	–	–
19	18.6	25.0	13.8	11.6	14.4	70	1000.1	.	4.6	1.6	4	0.0	–	–
20	18.0	24.3	12.5	10.7	17.6	85	996.5	.	7.5	1.5	5	18.4	–	–
21	14.7	18.2	13.1	11.9	13.9	84	999.6	.	3.9	3.4	6	–	–	–
22	12.2	18.6	6.5	5.0	10.5	76	1005.3	.	3.5	3.3	6	–	–	–
23	13.4	19.2	8.1	5.7	10.8	73	1006.7	.	4.3	1.4	4	–	–	–
24	14.4	22.8	6.3	3.6	10.2	67	1000.4	.	0.8	2.3	5	–	–	–
25	12.7	18.9	6.7	4.5	10.2	72	997.4	.	3.5	2.4	6	–	–	–
26	10.5	17.6	3.5	0.8	8.7	72	1005.3	.	1.8	1.3	4	–	–	–
27	12.2	20.6	2.8	0.9	8.8	67	1005.7	.	2.0	0.3	1	–	–	–
28	14.0	23.1	3.4	1.8	9.3	64	1002.7	.	0.0	0.8	1	–	–	–
29	14.4	23.6	4.1	2.2	10.3	68	999.1	.	4.3	0.5	1	–	–	–
30	16.3	24.7	8.4	6.4	12.0	70	995.7	.	2.1	1.0	2	–	–	–
31	17.0	26.2	6.9	5.1	12.8	71	994.3	.	4.1	0.9	3	5.0	–	–

W A R S Z A W A – O K Ę C I E

DNI	TEMPERATURA POWIETRZA				PRĘŻNOŚĆ PARY WODNEJ	WILGOTNOŚĆ WZGLĘDNA	CIŚNIENIE ATMOSFERYCZNE	USŁONECZNIENIE	ZACHMURZENIE	WIATR		OPAD	ŚNIEG	
	T	Max	Min	T_g	e	U	P	S	N	v	v_{max}	R_d	s_h	s_g
1	19.8	25.7	12.5	8.9	15.4	68	1008.3	.	2.4	1.6	2	–	–	–
2	20.5	26.5	13.1	10.4	14.9	65	1006.0	.	1.6	2.0	3	–	–	–
3	20.7	26.9	12.9	8.9	14.1	61	1003.0	.	1.1	2.5	4	–	–	–
4	21.0	27.7	13.7	10.9	17.2	70	1000.3	.	3.5	2.5	4	–	–	–
5	21.2	26.8	14.2	12.4	17.2	70	1003.1	.	2.0	2.8	4	–	–	–
6	23.4	29.5	15.4	12.5	18.2	66	1007.6	.	1.3	2.9	5	–	–	–
7	24.9	30.8	17.6	15.8	18.8	62	1003.7	.	2.3	4.5	7	1.0	–	–
8	16.8	27.4	14.2	13.9	12.6	68	1007.5	.	4.3	6.3	10	–	–	–
9	14.7	21.0	9.5	8.2	11.4	71	1011.9	.	2.9	4.8	7	–	–	–
10	16.3	23.0	7.7	4.0	11.3	65	1014.2	.	1.6	1.8	3	–	–	–
11	19.3	26.4	10.1	6.6	13.3	63	1011.2	.	2.5	1.8	3	–	–	–
12	18.7	23.8	15.5	12.3	15.5	72	1010.3	.	5.4	3.5	5	6.9	–	–
13	15.6	21.0	11.7	10.6	13.2	76	1012.6	.	4.1	4.0	7	0.7	–	–
14	15.4	21.7	7.7	6.4	12.7	75	1012.8	.	3.6	2.9	4	–	–	–
15	18.5	23.8	12.3	9.3	14.5	70	1010.4	.	4.8	3.5	5	–	–	–
16	19.2	25.8	10.9	9.4	15.3	71	1008.8	.	2.4	3.4	4	–	–	–
17	21.8	28.4	13.6	10.2	16.2	64	1007.4	.	0.5	2.3	4	–	–	–
18	21.6	29.6	13.5	11.6	17.0	70	1005.2	.	1.5	1.4	4	–	–	–
19	19.5	25.2	13.9	13.0	15.0	68	1005.5	.	4.9	2.4	4	2.5	–	–
20	18.9	25.3	15.7	13.4	16.2	84	1001.4	.	6.6	3.5	7	8.7	–	–
21	15.0	18.2	13.4	12.4	13.7	80	1005.7	.	5.5	4.1	6	0.0	–	–
22	12.9	19.1	6.6	4.4	10.2	71	1011.3	.	2.3	3.8	7	–	–	–
23	12.8	19.0	6.4	2.5	10.2	72	1012.1	.	1.8	2.8	4	–	–	–
24	15.2	23.4	5.5	2.0	10.1	63	1005.3	.	1.0	2.3	4	–	–	–
25	13.4	19.6	6.9	5.4	10.8	71	1003.4	.	2.8	3.8	6	–	–	–
26	12.4	18.2	6.3	1.5	8.5	61	1011.0	.	0.9	3.4	5	–	–	–
27	13.3	20.5	3.0	0.0	8.6	68	1011.0	.	1.0	1.6	3	–	–	–
28	15.2	23.3	6.5	1.5	9.3	62	1007.3	.	0.4	2.1	3	–	–	–
29	17.0	24.2	8.7	5.0	11.1	68	1003.7	.	4.6	2.1	3	–	–	–
30	16.1	25.8	9.5	5.5	11.6	58	1000.5	.	0.8	1.6	3	–	–	–
31	17.9	26.3	9.2	6.0	13.4	67	999.7	.	2.8	2.1	5	4.9	–	–

TERESPOL

DNI	TEMPERATURA POWIETRZA				PRĘŻNOŚĆ PARY WODNEJ	WILGOTNOŚĆ WZGLĘDNA	CIŚNIENIE ATMOSFERYCZNE	USŁONECZNIENIE	ZACHMURZENIE	WIATR		OPAD	ŚNIEG	
	T	Max	Min	T_g	e	U	P	S	N	v	v_{max}	R_d	s_h	s_g
1	19.0	26.0	11.4	9.4	15.7	74	1004.5	9.3	4.0	1.5	3	–	–	–
2	19.7	26.5	13.7	11.4	16.1	72	1003.0	10.2	3.8	1.3	2	–	–	–
3	20.1	26.7	11.8	9.9	15.6	68	1000.4	12.1	1.6	2.1	4	–	–	–
4	20.4	27.7	14.3	11.5	17.3	74	997.6	9.8	4.0	2.3	4	1.2	–	–
5	21.0	27.4	14.0	13.5	17.7	74	1000.0	11.0	2.6	2.9	4	–	–	–
6	22.1	28.7	14.8	12.8	18.2	71	1005.0	12.6	2.4	1.8	4	–	–	–
7	23.1	30.0	15.7	14.0	18.6	69	1002.0	12.8	0.4	3.1	7	0.4	–	–
8	18.2	24.3	16.0	15.2	14.0	68	1002.3	6.6	4.3	5.1	8	–	–	–
9	14.0	19.8	10.0	7.1	11.8	75	1006.8	9.8	3.5	3.5	5	–	–	–
10	14.4	20.9	7.5	4.6	11.7	74	1010.3	12.7	1.6	2.8	6	–	–	–
11	16.7	24.2	7.4	4.6	14.1	76	1008.0	12.6	1.1	1.3	4	–	–	–
12	16.4	20.4	12.4	9.7	16.0	86	1006.1	0.7	5.5	1.8	4	0.2	–	–
13	15.6	21.7	9.8	6.9	14.0	80	1006.6	10.2	3.9	3.4	6	1.1	–	–
14	15.9	21.7	10.9	9.2	12.8	73	1007.1	10.3	4.5	3.8	6	–	–	–
15	18.0	23.6	12.8	9.7	14.2	71	1004.7	11.1	4.6	3.4	5	–	–	–
16	18.8	25.1	10.9	8.7	15.4	73	1002.8	10.4	3.6	3.9	6	–	–	–
17	20.5	28.1	13.0	9.8	16.7	72	1002.2	13.4	1.5	2.8	5	–	–	–
18	19.6	26.5	12.2	10.4	15.6	72	1001.2	12.9	0.6	1.9	4	–	–	–
19	18.5	25.2	12.6	10.5	15.8	76	1001.0	8.1	4.4	2.0	4	–	–	–
20	16.6	22.5	10.5	7.7	16.8	88	998.1	2.4	8.0	2.1	3	19.2	–	–
21	15.2	20.1	13.4	12.3	14.5	83	1000.4	2.7	5.1	3.3	5	–	–	–
22	12.0	18.7	6.8	3.4	10.5	76	1006.5	10.6	3.1	2.9	7	–	–	–
23	13.1	18.3	7.5	4.2	10.8	74	1008.2	9.6	4.3	2.0	5	–	–	–
24	13.9	22.3	5.3	2.8	10.6	71	1001.9	12.4	0.8	2.3	4	–	–	–
25	12.8	19.2	6.6	4.2	10.8	75	998.2	9.8	3.0	3.1	6	–	–	–
26	10.5	17.2	3.2	2.5	8.5	69	1006.3	13.0	2.1	1.9	4	–	–	–
27	11.7	19.6	3.1	2.9	9.1	70	1007.2	8.6	3.0	0.8	2	–	–	–
28	13.3	21.6	3.9	2.0	10.4	72	1004.4	12.0	0.1	0.9	2	–	–	–
29	15.2	24.2	5.1	1.5	11.5	70	1000.3	10.6	4.3	1.9	4	–	–	–
30	16.6	24.7	9.7	6.0	12.7	71	996.7	10.8	1.6	1.4	3	–	–	–
31	17.0	26.1	7.2	3.9	13.0	72	996.0	10.8	3.1	1.8	3	4.8	–	–

ZIELONA GÓRA

Sierpień 1973

DNI	TEMPERATURA POWIETRZA				PRĘŻNOŚĆ PARY WODNEJ	WILGOTNOŚĆ WZGLĘDNA	CIŚNIENIE ATMOSFERYCZNE	USŁONECZNIENIE	ZACHMURZENIE	WIATR		OPAD	ŚNIEG	
	T	Max	Min	T_g	e	U	P	S	N	v	v_{max}	R_d	s_h	s_g
1	20.2	25.5	15.1	12.2	15.7	68	1000.0	10.5	1.8	2.3	4	–	–	–
2	22.1	27.6	16.0	15.0	15.4	60	999.4	10.2	2.6	3.5	4	2.3	–	–
3	21.5	27.5	15.5	13.8	16.6	66	998.9	9.8	2.9	2.9	4	1.0	–	–
4	19.5	25.5	15.1	14.7	16.7	75	998.4	5.5	5.3	3.3	4	0.1	–	–
5	18.9	23.8	14.3	13.1	15.5	73	996.8	3.4	5.8	4.3	6	–	–	–
6	23.4	30.8	15.4	13.2	15.9	58	996.7	14.0	0.4	4.5	6	–	–	–
7	20.9	28.8	16.8	16.1	17.6	72	994.5	0.3	4.9	5.6	7	7.4	–	–
8	14.0	19.6	10.8	10.8	11.2	72	1002.0	9.7	2.4	5.8	8	0.8	–	–
9	15.7	20.9	9.7	8.7	10.9	64	1005.3	12.4	2.9	3.4	6	–	–	–
10	19.5	26.3	11.8	9.4	11.2	52	1004.0	12.3	1.0	3.4	5	–	–	–
11	21.9	27.8	16.0	12.9	13.7	53	1002.3	6.7	5.0	2.5	4	0.0	–	–
12	19.3	24.9	14.3	12.8	14.4	66	1004.5	13.2	3.6	2.4	4	–	–	–
13	16.8	22.6	9.8	5.9	12.5	67	1006.6	12.6	3.4	2.4	4	–	–	–
14	18.1	23.1	12.6	10.5	11.2	55	1006.3	13.8	0.6	3.4	5	–	–	–
15	19.0	24.7	12.8	9.1	12.3	58	1003.6	9.6	3.5	2.5	4	–	–	–
16	19.7	24.8	14.1	11.0	13.7	61	1002.1	13.1	1.6	3.4	5	–	–	–
17	23.0	28.5	15.5	10.0	13.6	50	999.8	13.5	0.9	2.1	3	–	–	–
18	22.8	28.6	17.7	14.8	15.4	57	997.9	5.0	5.5	2.8	5	–	–	–
19	19.8	24.1	14.8	13.8	16.2	71	997.9	1.0	7.3	2.6	4	–	–	–
20	20.2	23.6	16.7	15.5	16.8	76	998.8	0.6	7.5	3.3	6	0.0	–	–
21	15.6	20.0	14.1	13.6	11.2	63	1000.5	5.0	6.0	3.6	5	–	–	–
22	13.4	18.9	8.6	5.7	8.8	58	1005.5	12.0	1.4	3.0	5	–	–	–
23	15.1	22.5	7.3	1.8	8.9	54	1004.4	13.4	1.1	1.4	3	–	–	–
24	18.9	25.6	11.9	5.6	8.5	41	997.0	11.4	2.6	1.9	3	–	–	–
25	16.4	22.2	9.8	4.9	11.0	60	997.1	9.0	2.4	1.3	2	–	–	–
26	15.4	21.3	9.3	8.4	8.9	52	1001.8	13.2	2.3	2.4	3	–	–	–
27	16.6	23.4	9.5	7.1	7.2	40	1000.8	13.4	0.0	1.9	2	–	–	–
28	18.9	26.8	9.2	8.2	8.8	42	996.8	10.6	1.9	2.1	3	–	–	–
29	20.6	26.3	12.7	8.7	9.5	40	995.3	9.4	3.8	1.5	2	–	–	–
30	19.0	25.4	12.8	9.5	10.5	49	993.0	6.9	3.3	1.9	3	1.8	–	–
31	13.7	19.9	12.6	10.6	14.1	90	994.6	–	6.9	2.3	4	3.1	–	–

LESZNO-STRZYŻEWICE

DNI	TEMPERATURA POWIETRZA				PRĘŻNOŚĆ PARY WODNEJ	WILGOTNOŚĆ WZGLĘDNA	CIŚNIENIE ATMOSFERYCZNE	USŁONECZNIENIE	ZACHMURZENIE	WIATR		OPAD	ŚNIEG	
	T	Max	Min	T_g	e	U	P	S	N	v	v_{max}	R_d	s_h	s_g
1	19.6	26.6	11.5	9.1	16.0	74	1009.6	11.5	1.3	1.4	3	–	–	–
2	21.4	28.2	12.3	9.5	16.1	66	1005.4	10.4	1.4	2.4	5	0.0	–	–
3	19.6	25.9	13.6	11.3	17.9	79	1002.7	3.5	5.8	1.4	2	–	–	–
4	19.6	26.5	12.3	10.3	17.5	79	1001.9	8.6	4.8	1.9	4	0.0	–	–
5	19.3	26.0	12.8	10.2	17.1	78	1004.7	7.9	4.5	2.0	4	–	–	–
6	22.8	31.2	13.2	10.4	17.3	66	1007.2	14.3	0.5	2.9	4	–	–	–
7	22.8	29.3	19.7	17.2	19.6	72	1004.6	5.7	6.3	4.0	10	2.0	–	–
8	15.1	21.0	10.8	7.5	12.5	76	1011.9	8.7	2.6	4.1	7	1.1	–	–
9	14.0	21.5	4.9	4.3	12.0	78	1015.6	12.8	2.6	2.1	4	–	–	–
10	17.5	26.6	6.9	4.4	12.9	68	1014.6	14.2	0.6	1.6	3	–	–	–
11	19.8	28.5	8.0	5.6	14.6	67	1012.2	7.2	4.9	0.9	2	0.0	–	–
12	19.7	25.4	15.1	12.3	16.9	74	1013.9	12.6	4.1	3.9	5	–	–	–
13	15.8	23.3	7.3	3.2	13.9	78	1016.4	11.9	2.9	2.6	4	–	–	–
14	16.0	23.8	6.1	2.5	12.8	72	1016.1	13.4	1.1	2.1	5	–	–	–
15	17.5	24.5	9.8	6.5	13.1	69	1013.3	11.5	3.6	2.1	4	–	–	–
16	18.2	26.4	9.1	6.4	14.0	71	1011.8	12.8	1.3	2.4	5	–	–	–
17	20.2	29.0	9.6	7.0	14.5	65	1009.5	13.8	0.5	1.9	4	–	–	–
18	21.0	29.8	11.1	8.7	15.2	66	1007.4	8.9	4.6	2.4	5	–	–	–
19	19.6	24.6	13.1	10.9	16.9	75	1007.6	2.3	7.9	1.4	2	0.0	–	–
20	19.4	25.5	15.1	12.6	18.9	84	1003.3	1.9	7.6	2.4	5	0.1	–	–
21	15.5	19.7	13.8	11.4	12.5	71	1009.9	4.4	5.8	4.4	7	–	–	–
22	11.3	19.0	3.1	– 0.3	8.6	68	1015.5	12.6	1.4	2.6	5	–	–	–
23	12.1	22.5	0.8	– 0.8	8.9	68	1014.5	12.6	0.6	0.8	2	–	–	–
24	14.5	25.6	2.8	0.2	9.3	63	1006.8	12.2	4.0	1.1	3	–	–	–
25	15.0	22.4	5.1	2.8	11.2	68	1006.6	9.2	2.0	2.5	4	–	–	–
26	15.8	21.3	8.8	6.7	9.0	55	1012.3	11.6	2.9	3.1	4	–	–	–
27	14.9	23.3	1.0	– 2.0	8.1	52	1011.2	13.5	0.3	2.1	4	–	–	–
28	17.0	26.5	4.8	1.4	9.8	55	1006.7	11.4	1.1	1.5	2	–	–	–
29	17.2	26.7	8.0	5.3	10.5	59	1004.7	8.4	3.5	2.4	6	–	–	–
30	16.9	26.6	5.9	3.8	10.8	60	1002.5	9.9	3.0	1.3	2	–	–	–
31	14.2	21.1	12.9	9.8	14.2	88	1003.9	–	7.5	2.1	4	0.9	–	–

KALISZ

DNI	TEMPERATURA POWIETRZA				PRĘŻNOŚĆ PARY WODNEJ	WILGOTNOŚĆ WZGLĘDNA	CIŚNIENIE ATMOSFERYCZNE	USŁONECZNIENIE	ZACHMURZENIE	WIATR		OPAD	ŚNIEG	
	T	Max	Min	T_g	e	U	P	S	N	v	v_{max}	R_d	s_h	s_g
1	19.4	25.8	11.8	8.5	15.1	69	1003.5	10.3	1.6	1.1	3	–	–	–
2	20.9	27.8	13.2	9.6	15.1	64	1000.1	12.0	0.5	2.6	4	–	–	–
3	21.2	28.5	14.6	10.5	16.8	69	997.0	10.6	3.1	2.0	4	–	–	–
4	20.0	26.6	13.8	11.0	17.3	77	995.7	5.7	2.8	2.4	4	0.5	–	–
5	20.1	26.3	14.0	10.5	16.9	75	998.8	8.7	3.0	2.0	5	–	–	–
6	22.5	30.6	13.8	9.8	16.6	65	1002.0	12.8	0.1	2.5	4	–	–	–
7	23.2	31.1	17.3	14.8	19.4	71	998.6	10.5	3.6	4.0	6	11.1	–	–
8	15.6	22.7	12.4	10.5	12.5	73	1005.1	10.5	3.3	5.1	8	0.1	–	–
9	14.2	20.4	8.7	6.6	11.2	73	1008.6	11.4	3.4	2.3	4	–	–	–
10	16.6	24.6	7.6	4.0	11.5	66	1008.9	11.9	0.6	2.0	3	–	–	–
11	20.0	27.1	10.3	7.2	13.9	63	1006.1	9.3	4.6	1.8	3	0.3	–	–
12	20.2	24.8	17.4	14.4	16.3	70	1006.5	10.6	4.4	1.5	3	–	–	–
13	16.5	22.0	10.3	8.0	13.2	71	1005.4	12.4	2.4	3.3	6	–	–	–
14	16.7	23.0	9.8	6.3	13.3	72	1003.2	12.4	2.1	1.9	3	–	–	–
15	17.6	24.5	11.5	6.9	13.9	72	1006.6	9.8	4.4	1.6	3	–	–	–
16	18.9	25.4	11.8	9.0	14.3	69	1005.2	12.8	0.8	1.5	3	–	–	–
17	20.9	27.2	13.3	8.5	16.0	67	1003.3	12.1	0.9	1.5	3	–	–	–
18	22.2	30.2	14.0	9.9	16.1	65	1001.0	10.6	2.5	1.1	2	–	–	–
19	20.2	25.6	15.0	13.0	17.1	73	1001.4	3.5	6.5	1.1	4	5.6	–	–
20	19.8	25.2	16.4	16.6	19.2	84	996.9	2.1	5.8	3.5	9	1.7	–	–
21	15.3	19.9	14.3	10.8	12.9	74	1003.2	2.1	5.1	3.0	6	–	–	–
22	13.3	19.2	7.4	3.4	8.6	58	1008.4	11.6	2.3	2.1	3	–	–	–
23	13.1	20.4	5.0	2.5	9.3	65	1008.0	12.8	1.9	1.9	3	–	–	–
24	16.0	25.4	5.7	– 1.6	9.1	57	1006.6	12.2	1.4	1.8	3	–	–	–
25	15.7	21.7	10.5	2.5	11.1	83	999.7	11.1	2.0	2.5	4	–	–	–
26	13.1	19.3	6.3	0.0	9.0	62	1006.3	13.3	0.6	2.4	3	–	–	–
27	14.4	21.8	5.1	1.0	9.3	61	1005.4	13.2	0.2	1.9	3	–	–	–
28	16.3	25.8	5.5	3.4	10.7	61	1001.0	10.1	0.4	1.9	3	–	–	–
29	17.6	26.6	9.6	3.4	12.1	64	998.2	7.0	4.3	1.1	3	–	–	–
30	18.3	26.3	9.0	0.0	11.6	59	996.0	10.8	0.5	1.0	2	–	–	–
31	15.8	21.7	12.3	4.5	14.1	80	996.6	–	6.8	2.0	5	2.4	–	–

ŁÓDŹ – LUBLINIEC

DNI	TEMPERATURA POWIETRZA				PRĘŻNOŚĆ PARY WODNEJ	WILGOTNOŚĆ WZGLĘDNA	CIŚNIENIE ATMOSFERYCZNE	USŁONECZNIENIE	ZACHMURZENIE	WIATR		OPAD	ŚNIEG	
	T	Max	Min	T_0	e	U	P	S	N	v	v_{max}	R_d	s_h	s_g
1	19.8	25.8	11.5	9.0	15.1	87	998.2	11.5	1.4	1.0	2	–	–	–
2	20.9	27.4	13.1	11.3	13.7	60	995.5	13.6	0.3	2.1	5	–	–	–
3	20.5	27.8	14.4	12.4	15.1	85	992.3	11.1	2.8	3.1	5	–	–	–
4	20.7	27.2	14.8	11.7	16.5	71	990.6	10.1	2.4	2.3	4	0.1	–	–
5	20.4	27.6	13.4	11.4	14.1	71	993.6	11.4	2.4	2.4	5	–	–	–
6	22.9	30.3	15.6	12.4	16.5	62	997.4	13.5	0.3	3.4	7	–	–	–
7	24.4	31.6	18.9	16.9	18.8	64	993.8	11.7	3.4	4.8	8	25.8	–	–
8	16.1	27.0	12.5	11.2	12.2	68	999.0	11.4	3.6	4.0	6	–	–	–
9	13.8	19.9	7.9	6.5	11.0	73	1002.9	11.2	2.8	2.8	6	–	–	–
10	16.5	23.0	8.5	5.4	11.2	63	1003.9	13.7	1.1	1.4	3	–	–	–
11	19.9	26.5	12.4	10.0	12.5	56	1001.1	9.3	2.5	1.8	3	1.0	–	–
12	19.0	24.0	15.4	13.7	16.1	75	1000.8	9.4	4.4	2.9	5	3.7	–	–
13	15.8	21.1	10.0	8.9	13.3	75	1003.1	8.4	4.6	3.3	4	–	–	–
14	15.3	21.4	8.3	6.5	12.4	74	1003.2	8.8	2.9	2.6	6	–	–	–
15	16.7	22.8	10.3	7.0	13.6	73	1000.9	8.5	3.9	1.5	4	–	–	–
16	17.8	24.6	10.2	7.8	14.7	75	999.4	12.7	0.9	1.9	4	–	–	–
17	19.6	26.5	11.1	9.5	15.6	72	997.9	12.6	0.5	1.4	3	–	–	–
18	21.7	29.0	13.7	10.5	16.7	68	995.7	12.2	2.1	0.8	1	–	–	–
19	19.9	25.2	15.5	13.8	16.1	71	995.8	4.4	3.8	1.3	2	11.8	–	–
20	19.6	24.7	16.5	16.3	19.2	85	991.7	3.4	6.9	3.6	6	9.7	–	–
21	14.6	17.8	13.3	11.5	13.5	82	996.9	2.0	4.9	2.3	6	0.1	–	–
22	11.9	18.2	6.4	2.8	9.7	73	1002.3	11.3	1.9	2.5	5	–	–	–
23	12.7	19.2	5.9	2.3	10.1	72	1002.4	12.7	2.1	1.4	4	–	–	–
24	16.0	23.5	8.1	5.4	10.1	60	995.4	12.8	1.4	1.4	3	–	–	–
25	13.5	20.2	6.8	4.3	11.0	73	994.0	11.4	1.9	3.3	6	–	–	–
26	12.8	17.9	6.9	4.1	8.4	58	1000.7	13.4	0.8	2.9	5	–	–	–
27	13.8	20.4	6.6	4.9	8.7	58	1000.4	13.3	0.3	1.5	3	–	–	–
28	16.6	24.5	8.0	6.5	10.0	55	996.2	12.8	0.1	2.4	4	–	–	–
29	18.3	24.2	10.1	7.4	11.7	58	993.1	6.6	5.6	1.6	2	–	–	–
30	17.7	24.7	9.4	6.3	12.3	65	990.6	10.9	0.5	1.1	3	–	–	–
31	16.7	23.8	10.1	7.9	13.4	72	990.7	5.6	4.3	2.1	6	5.3	–	–

WŁODAWA

Sierpień 1973

DNI	TEMPERATURA POWIETRZA				PRĘŻNOŚĆ PARY WODNEJ	WILGOTNOŚĆ WZGLĘDNA	CIŚNIENIE ATMOSFERYCZNE	USŁONECZNIENIE	ZACHMURZENIE	WIATR		OPAD	ŚNIEG	
	T	Max	Min	T_0	e	U	P	S	N	v	v_{max}	R_d	s_h	s_g
1	19.2	26.1	11.2	9.1	14.5	69	1000.1	12.2	1.4	1.3	2	–	–	–
2	19.9	26.7	11.6	9.9	15.5	69	998.8	12.3	2.1	0.8	1	–	–	–
3	20.8	26.9	14.0	10.4	15.9	67	995.7	12.3	1.8	1.1	2	–	–	–
4	21.1	27.8	14.0	13.1	17.4	71	993.4	10.2	4.9	1.5	3	0.2	–	–
5	21.7	28.4	14.3	12.4	17.0	69	995.8	13.1	2.5	2.1	5	–	–	–
6	22.4	29.8	14.5	13.2	17.5	68	1000.9	12.5	2.4	1.6	3	–	–	–
7	23.7	30.9	16.5	16.3	18.7	67	998.1	13.4	0.8	2.6	5	1.0	–	–
8	17.7	24.9	15.1	14.1	14.6	72	998.4	5.8	4.8	4.0	7	–	–	–
9	14.6	20.6	10.0	7.3	11.5	70	1002.5	12.6	3.5	4.4	7	–	–	–
10	15.0	21.7	7.9	4.0	11.2	69	1005.6	13.4	2.1	1.6	4	–	–	–
11	17.6	24.6	7.6	5.4	12.3	64	1003.5	13.3	2.5	0.6	1	–	–	–
12	16.9	21.6	12.1	11.1	15.3	79	1001.9	0.5	6.5	1.3	3	0.0	–	–
13	15.9	22.0	11.2	8.6	14.1	80	1001.9	9.5	4.5	2.6	6	0.0	–	–
14	15.5	21.9	9.4	7.6	11.6	69	1002.3	7.0	3.1	2.0	4	–	–	–
15	17.6	24.2	12.4	9.1	13.3	68	1000.2	7.6	5.1	2.5	4	–	–	–
16	19.4	26.0	11.6	10.0	14.4	65	998.2	10.0	5.6	3.3	6	–	–	–
17	20.9	28.7	13.5	11.9	16.3	69	997.5	13.3	2.1	2.3	4	–	–	–
18	20.4	27.1	12.4	10.4	14.5	64	996.9	13.1	1.3	1.8	5	–	–	–
19	19.9	26.7	13.3	11.5	16.0	70	996.6	10.3	3.6	1.4	2	–	–	–
20	17.1	22.8	12.0	9.9	17.5	89	994.3	1.0	7.0	1.5	3	10.2	–	–
21	15.8	20.2	14.0	13.0	14.9	84	996.3	1.8	6.6	2.9	5	2.7	–	–
22	12.2	18.4	8.0	6.5	10.7	76	1002.1	10.5	3.6	3.5	6	–	–	–
23	13.1	18.7	8.0	4.8	10.0	70	1003.8	9.7	4.5	1.3	3	–	–	–
24	14.6	22.8	5.0	3.4	10.0	65	997.8	12.6	0.8	2.0	4	–	–	–
25	14.1	20.4	7.7	5.1	10.9	69	993.7	8.5	3.0	2.1	4	–	–	–
26	11.5	18.2	4.2	0.8	8.2	64	1001.4	13.6	1.3	1.9	3	–	–	–
27	12.1	19.7	3.4	0.5	8.4	64	1002.7	12.6	2.0	1.1	2	–	–	–
28	14.5	22.0	4.4	1.5	8.9	58	999.8	12.9	0.1	1.1	2	–	–	–
29	16.1	24.5	6.0	3.0	10.5	63	995.8	11.6	3.6	1.1	3	–	–	–
30	16.6	24.9	8.8	7.4	11.2	64	992.4	10.3	3.6	1.0	2	–	–	–
31	17.4	25.8	8.9	6.1	12.3	64	991.8	10.6	0.4	1.0	2	6.5	–	–

SULEJÓW

DNI	TEMPERATURA POWIETRZA				PRĘŻNOŚĆ PARY WODNEJ	WILGOTNOŚĆ WZGLĘDNA	CIŚNIENIE ATMOSFERYCZNE	USŁONECZNIENIE	ZACHMURZENIE	WIATR		OPAD	ŚNIEG	
	T	Max	Min	T_0	e	U	P	S	N	v	v_{max}	R_d	s_h	s_g
1	18.9	25.9	10.0	8.3	•	•	997.9	•	•	•	•	–	–	–
2	19.8	26.2	11.7	8.4	•	•	995.0	•	•	•	•	–	–	–
3	19.8	27.0	11.7	9.7	•	•	992.3	•	•	•	•	–	–	–
4	20.4	27.2	14.0	12.5	•	•	990.7	•	•	•	•	0.0	–	–
5	20.3	25.9	13.8	12.5	•	•	993.6	•	•	•	•	–	–	–
6	23.0	29.0	15.9	14.7	•	•	997.7	•	•	•	•	–	–	–
7	24.3	30.2	16.5	14.1	•	•	994.2	•	•	•	•	2.5	–	–
8	16.5	26.4	13.8	11.7	•	•	998.6	•	•	•	•	–	–	–
9	13.6	20.0	7.6	6.5	•	•	1002.6	•	•	•	•	–	–	–
10	15.4	23.2	6.3	4.3	•	•	1003.5	•	•	•	•	–	–	–
11	18.6	26.7	9.6	6.6	•	•	1001.0	•	•	•	•	0.1	–	–
12	18.2	25.3	14.7	12.6	•	•	1000.2	•	•	•	•	0.3	–	–
13	15.0	21.7	12.3	10.7	•	•	1002.3	•	•	•	•	0.1	–	–
14	14.3	20.9	7.3	3.5	•	•	1002.4	•	•	•	•	–	–	–
15	15.9	22.8	8.6	6.2	•	•	1000.2	•	•	•	•	–	–	–
16	17.5	25.0	8.8	6.4	•	•	998.6	•	•	•	•	–	–	–
17	19.3	27.4	10.4	8.8	•	•	997.1	•	•	•	•	–	–	–
18	21.0	28.9	12.4	9.8	•	•	995.3	•	•	•	•	–	–	–
19	19.7	25.6	12.7	10.8	•	•	995.4	•	•	•	•	12.2	–	–
20	19.6	24.9	16.8	14.8	•	•	991.6	•	•	•	•	3.0	–	–
21	14.7	20.0	13.0	11.8	•	•	996.2	•	•	•	•	0.1	–	–
22	12.5	18.2	7.6	5.1	•	•	1001.7	•	•	•	•	–	–	–
23	12.7	19.4	5.6	3.4	•	•	1002.0	•	•	•	•	–	–	–
24	14.7	24.4	4.9	2.1	•	•	995.3	•	•	•	•	–	–	–
25	14.0	20.7	7.3	4.2	•	•	993.3	•	•	•	•	–	–	–
26	11.9	18.5	4.3	0.5	•	•	1000.0	•	•	•	•	–	–	–
27	12.7	21.2	1.7	- 1.1	•	•	1000.0	•	•	•	•	–	–	–
28	15.3	25.3	4.1	0.4	•	•	995.9	•	•	•	•	–	–	–
29	16.7	24.8	6.8	4.1	•	•	992.9	•	•	•	•	–	–	–
30	17.3	25.5	10.7	9.0	•	•	990.3	•	•	•	•	–	–	–
31	16.5	25.2	8.3	5.9	•	•	990.1	•	•	•	•	2.3	–	–

LUBLIN

DNI	TEMPERATURA POWIETRZA				PRĘŻNOŚĆ PARY WODNEJ	WILGOTNOŚĆ WZGLĘDNA	CIŚNIENIE ATMOSFERYCZNE	USŁONECZNIENIE	ZACHMURZENIE	WIATR		OPAD	ŚNIEG	
	T	Max	Min	T_0	e	U	P	S	N	v	v_{max}	R_d	s_h	s_g
1	18.8	25.8	11.0	8.0	14.7	70	992.6	•	1.5	0.9	2	–	–	–
2	19.4	25.7	11.4	8.7	14.7	68	990.9	•	1.1	1.8	3	–	–	–
3	19.9	26.2	11.5	7.9	15.2	68	987.5	•	1.6	1.8	3	–	–	–
4	20.8	27.2	14.0	11.3	17.0	72	985.6	•	2.8	2.3	4	3.9	–	–
5	20.6	26.9	13.2	12.1	16.9	71	988.5	•	2.0	2.9	4	–	–	–
6	21.8	28.5	13.8	11.7	17.9	71	993.3	•	1.3	2.0	4	–	–	–
7	23.0	30.3	16.4	15.1	19.6	72	990.2	•	1.1	2.9	5	0.3	–	–
8	17.1	23.7	14.8	14.4	14.0	72	991.7	•	5.5	4.9	7	–	–	–
9	13.3	19.4	8.2	7.1	11.7	78	995.6	•	4.0	4.4	7	–	–	–
10	14.7	20.6	7.0	4.5	12.0	73	998.2	•	1.5	2.1	4	–	–	–
11	16.9	24.2	8.7	5.9	13.6	72	995.9	•	3.0	0.6	2	–	–	–
12	17.2	22.2	13.6	10.6	16.0	82	994.2	•	6.4	2.0	4	0.0	–	–
13	14.6	20.2	11.0	8.4	14.1	85	994.9	•	4.6	3.4	5	3.0	–	–
14	14.7	20.0	9.2	7.5	12.9	79	995.3	•	5.8	3.3	5	–	–	–
15	16.5	22.4	10.9	8.4	14.4	79	993.2	•	5.8	3.3	6	–	–	–
16	17.6	24.5	10.2	8.6	15.4	78	991.4	•	3.6	3.8	6	–	–	–
17	20.1	26.5	13.2	11.3	16.9	74	990.5	•	1.9	2.9	4	–	–	–
18	20.0	26.6	12.7	10.3	17.6	76	989.4	•	0.9	1.6	3	–	–	–
19	19.2	24.8	13.8	11.1	17.4	79	989.5	•	3.4	2.3	3	9.2	–	–
20	18.1	23.2	14.4	11.9	18.8	90	988.4	•	7.4	2.3	4	3.6	–	–
21	15.4	20.6	12.6	10.9	15.3	87	989.7	•	5.8	3.4	5	0.3	–	–
22	11.4	16.8	6.6	5.0	10.2	77	995.2	•	3.4	3.6	5	–	–	–
23	12.0	18.2	5.4	2.8	10.1	75	996.4	•	2.0	1.5	4	–	–	–
24	14.5	22.5	6.2	2.8	10.4	67	990.0	•	1.8	1.6	3	–	–	–
25	13.7	19.5	9.3	6.4	11.8	76	986.8	•	2.8	3.3	5	–	–	–
26	11.2	17.0	4.9	1.1	8.7	67	993.8	•	1.0	2.9	5	–	–	–
27	12.8	19.0	3.5	- 0.2	8.4	59	995.0	•	0.8	1.3	2	–	–	–
28	15.1	22.4	6.9	2.5	10.5	64	991.4	•	0.0	2.3	4	–	–	–
29	16.3	23.1	8.1	4.7	11.6	65	987.8	•	4.6	1.4	2	–	–	–
30	17.5	24.0	9.4	7.0	13.0	66	984.8	•	2.9	1.1	2	–	–	–
31	17.8	25.1	10.2	7.5	13.1	68	984.2	•	1.9	2.5	4	2.6	–	–

LEGNICA

DNI	TEMPERATURA POWIETRZA				PRĘŻNOŚĆ PARY WODNEJ	WILGOTNOŚĆ WZGLĘDNA	CIŚNIENIE ATMOSFERYCZNE	USŁONECZNIENIE	ZACHMURZENIE	WIATR		OPAD	ŚNIEG	
	T	Max	Min	T_g	e	U	P	S	N	v	v_{max}	R_d	s_h	s_g
1	19.4	27.0	11.4	5.9	15.5	73	1005.0	.	0.8	1.5	4	-	-	-
2	21.0	28.3	12.5	7.7	16.5	70	1000.7	.	2.5	2.1	5	0.9	-	-
3	20.7	28.6	14.9	9.6	17.0	72	998.6	.	4.5	2.0	4	-	-	-
4	20.4	25.9	13.9	8.6	16.9	72	998.2	.	4.1	2.0	4	0.0	-	-
5	20.2	25.7	13.9	9.3	16.2	71	1000.9	.	4.8	2.0	3	-	-	-
6	23.2	31.6	14.6	8.8	17.0	63	1003.1	.	0.6	2.5	7	-	-	-
7	24.3	31.5	20.6	13.5	19.9	67	1000.7	.	4.4	3.8	7	1.1	-	-
8	16.3	22.1	12.3	9.8	12.8	71	1008.4	.	3.0	4.3	6	0.1	-	-
9	15.4	21.6	10.3	7.5	12.5	72	1011.4	.	2.8	2.4	4	-	-	-
10	18.1	26.8	8.4	6.7	13.1	68	1010.1	.	0.3	1.1	3	-	-	-
11	20.2	28.5	9.4	6.9	14.2	64	1007.7	.	4.9	1.3	3	0.0	-	-
12	20.7	25.3	15.8	11.9	16.0	67	1009.4	.	2.5	3.1	5	-	-	-
13	17.6	23.4	11.7	8.4	12.6	65	1011.6	.	3.0	1.9	5	-	-	-
14	16.7	23.9	8.4	4.5	12.0	67	1011.5	.	1.0	2.0	4	-	-	-
15	18.2	25.6	10.5	7.4	12.7	65	1008.7	.	3.3	1.8	5	-	-	-
16	18.4	26.4	10.1	6.9	13.8	69	1007.4	.	1.4	1.5	3	-	-	-
17	20.3	29.1	10.5	7.8	14.4	64	1005.2	.	0.3	1.6	3	-	-	-
18	21.2	29.7	12.3	9.3	15.7	67	1003.4	.	5.0	2.4	6	2.0	-	-
19	20.8	26.4	14.1	11.9	17.9	75	1003.2	.	4.9	1.3	3	3.2	-	-
20	20.2	24.3	17.0	14.8	19.9	84	999.6	.	7.6	1.9	3	2.0	-	-
21	16.2	20.0	13.4	14.0	14.0	76	1006.8	.	5.5	3.4	6	0.0	-	-
22	13.3	19.2	7.3	3.3	9.1	82	1011.5	.	2.3	2.5	4	-	-	-
23	13.3	21.6	5.5	2.0	9.1	64	1010.2	.	1.4	1.4	3	-	-	-
24	15.8	25.8	4.6	1.6	10.1	62	1002.4	.	1.3	1.0	2	-	-	-
25	16.9	23.3	9.9	5.9	11.2	58	1002.1	.	2.1	2.4	3	-	-	-
26	15.7	22.6	10.3	7.3	10.4	61	1007.0	.	1.6	2.6	5	-	-	-
27	13.7	23.6	3.4	- 0.2	8.1	58	1006.4	.	0.0	2.1	5	-	-	-
28	16.1	27.0	4.5	1.4	9.9	59	1002.0	.	2.0	1.9	3	-	-	-
29	18.0	27.0	9.8	7.0	11.3	60	1000.3	.	3.3	1.2	3	-	-	-
30	17.4	27.0	8.8	5.8	12.1	64	998.6	.	2.6	1.4	3	-	-	-
31	15.2	20.9	13.8	11.9	14.5	84	1000.0	.	7.8	2.6	5	2.6	-	-

WIELUŃ

Sierpień 1973

DNI	TEMPERATURA POWIETRZA				PRĘŻNOŚĆ PARY WODNEJ	WILGOTNOŚĆ WZGLĘDNA	CIŚNIENIE ATMOSFERYCZNE	USŁONECZNIENIE	ZACHMURZENIE	WIATR		OPAD	ŚNIEG	
	T	Max	Min	T_g	e	U	P	S	N	v	v_{max}	R_d	s_h	s_g
1	19.2	25.3	10.8	8.6	14.8	69	997.2	12.3	0.9	1.3	2	-	-	-
2	20.1	26.8	11.6	9.4	16.1	70	994.0	12.0	1.4	1.3	2	-	-	-
3	20.3	27.4	13.5	12.0	17.2	74	991.0	8.7	2.4	1.5	3	0.2	-	-
4	20.4	27.2	14.7	12.5	16.7	72	990.0	10.2	5.0	1.5	2	0.0	-	-
5	20.4	26.6	13.5	12.0	16.8	72	993.0	10.9	5.3	1.6	3	-	-	-
6	22.8	30.1	14.8	12.5	17.5	65	996.4	12.6	0.4	1.5	2	-	-	-
7	24.0	32.1	18.4	14.9	19.6	68	993.0	10.9	2.9	3.0	4	25.4	-	-
8	16.6	23.7	13.0	12.0	13.4	72	998.9	11.0	3.0	1.8	4	0.3	-	-
9	14.0	20.6	8.1	7.1	11.8	76	1002.6	11.0	2.9	1.6	3	-	-	-
10	16.9	23.4	9.6	6.6	11.6	62	1002.8	12.8	0.3	1.1	2	-	-	-
11	19.6	27.1	12.0	9.4	14.2	64	1000.1	10.3	3.9	1.5	2	2.1	-	-
12	19.2	25.6	14.7	12.6	16.6	75	999.9	9.9	5.5	1.0	1	0.0	-	-
13	15.6	21.5	9.8	7.2	13.9	79	1002.3	12.3	3.1	1.5	3	-	-	-
14	15.1	22.1	7.9	5.1	12.6	75	1003.1	13.0	1.1	1.4	4	-	-	-
15	16.1	23.3	9.0	6.2	13.6	77	1000.1	7.6	4.0	1.1	2	-	-	-
16	17.7	25.1	10.2	7.2	14.7	75	998.5	12.5	1.3	0.9	1	-	-	-
17	19.5	27.0	11.4	8.8	16.6	75	996.9	12.1	0.9	1.1	2	-	-	-
18	21.4	29.5	13.0	10.2	17.2	70	994.8	11.6	2.0	0.9	1	-	-	-
19	19.9	25.9	14.6	11.6	18.4	80	994.9	6.3	5.8	1.0	1	3.1	-	-
20	20.1	24.9	17.0	15.9	19.8	85	991.0	2.3	7.8	1.4	2	0.4	-	-
21	15.5	20.4	13.4	10.6	14.5	82	996.4	2.1	6.3	1.1	2	-	-	-
22	12.6	19.1	6.5	3.6	9.4	67	1001.9	10.7	1.3	1.1	2	-	-	-
23	13.6	20.8	6.7	3.5	9.7	66	1001.7	12.6	2.1	1.4	2	-	-	-
24	16.4	25.0	8.0	3.7	10.6	60	994.3	11.7	4.3	1.1	2	-	-	-
25	14.7	21.4	7.9	4.2	12.3	75	993.2	10.9	2.3	1.8	4	-	-	-
26	12.4	19.5	5.9	2.9	9.2	67	999.4	12.7	1.6	1.4	3	-	-	-
27	12.8	21.9	2.4	- 1.0	8.7	64	998.8	12.3	0.1	1.8	3	-	-	-
28	15.5	25.9	4.9	1.2	10.8	65	994.6	11.5	0.1	1.0	1	-	-	-
29	16.8	24.7	7.9	5.1	13.9	75	991.9	2.7	6.4	1.0	1	-	-	-
30	18.0	25.8	10.7	6.9	13.4	68	989.8	11.3	2.0	1.0	3	-	-	-
31	16.8	24.4	10.6	7.5	13.8	74	990.2	7.5	6.1	1.4	3	6.3	-	-

ZGORZELEC

DNI	TEMPERATURA POWIETRZA				PRĘŻNOŚĆ PARY WODNEJ	WILGOTNOŚĆ WZGLĘDNA	CIŚNIENIE ATMOSFERYCZNE	USŁONECZNIENIE	ZACHMURZENIE	WIATR		OPAD	ŚNIEG	
	T	Max	Min	T_g	e	U	P	S	N	v	v_{max}	R_d	s_h	s_g
1	18.5	26.0	9.4	8.4	.	.	996.3	10.7	.	.	.	-	-	-
2	20.6	28.1	11.4	9.0	.	.	992.1	10.6	.	.	.	-	-	-
3	19.6	27.4	15.2	14.0	.	.	990.4	4.3	.	.	.	1.5	-	-
4	18.8	24.8	14.3	12.6	.	.	990.1	3.6	.	.	.	0.0	-	-
5	19.1	25.0	14.3	11.7	.	.	992.5	5.3	.	.	.	-	-	-
6	22.9	30.9	12.9	10.0	.	.	994.3	13.1	.	.	.	-	-	-
7	21.7	28.2	16.1	17.2	.	.	992.9	2.7	.	.	.	6.6	-	-
8	14.9	20.8	11.3	9.5	.	.	1000.8	10.1	.	.	.	0.1	-	-
9	14.6	21.5	8.2	6.5	.	.	1002.2	11.5	.	.	.	-	-	-
10	17.8	26.3	8.4	6.0	.	.	1001.3	13.0	.	.	.	-	-	-
11	19.5	27.5	10.5	8.3	.	.	999.1	7.1	.	.	.	-	-	-
12	18.1	24.8	9.8	9.0	.	.	1001.4	9.0	.	.	.	-	-	-
13	16.0	22.6	8.9	7.0	.	.	1002.8	12.3	.	.	.	-	-	-
14	15.5	23.3	6.1	4.1	.	.	1002.6	12.0	.	.	.	-	-	-
15	16.6	25.3	7.8	5.5	.	.	1000.1	8.4	.	.	.	-	-	-
16	17.1	25.4	7.2	5.6	.	.	998.5	11.7	.	.	.	-	-	-
17	19.2	28.2	9.6	7.1	.	.	996.5	11.7	.	.	.	-	-	-
18	20.5	29.2	12.9	11.8	.	.	995.5	3.5	.	.	.	-	-	-
19	19.1	26.6	11.5	10.2	.	.	994.7	0.3	.	.	.	2.4	-	-
20	19.4	24.1	16.4	14.0	.	.	991.6	0.7	.	.	.	1.6	-	-
21	15.7	20.2	12.9	13.0	.	.	997.8	3.4	.	.	.	0.5	-	-
22	11.4	18.4	4.2	1.3	.	.	1002.7	10.2	.	.	.	-	-	-
23	12.7	23.3	3.6	1.0	.	.	1001.3	12.3	.	.	.	-	-	-
24	15.4	26.0	5.4	3.0	.	.	994.2	10.6	.	.	.	-	-	-
25	14.4	23.4	5.4	3.4	.	.	993.9	10.8	.	.	.	-	-	-
26	15.6	22.6	9.7	8.0	.	.	997.6	12.1	.	.	.	-	-	-
27	14.4	24.8	4.4	1.8	.	.	997.8	11.4	.	.	.	-	-	-
28	14.5	27.1	4.5	2.0	.	.	993.8	10.1	.	.	.	-	-	-
29	17.4	26.4	9.5	7.6	.	.	992.0	6.1	.	.	.	-	-	-
30	17.0	25.8	10.7	8.0	.	.	990.4	6.7	.	.	.	3.8	-	-
31	13.6	19.0	12.8	11.0	.	.	992.2	-	.	.	.	9.4	-	-

WROCŁAW-STRACHOWICE

DNI	TEMPERATURA POWIETRZA				PRĘŻNOŚĆ PARY WODNEJ	WILGOTNOŚĆ WZGLĘDNA	CIŚNIENIE ATMOSFERYCZNE	USŁONECZNIENIE	ZACHMURZENIE	WIATR		OPAD	ŚNIEG	
	T	Max	Min	T_g	e	U	P	S	N	v	v_{max}	R_d	s_h	s_g
1	19.1	26.1	9.7	7.0	13.9	67	1005.8	11.4	0.3	0.9	3	-	-	-
2	20.5	27.7	13.2	9.8	16.4	70	1001.7	11.2	1.8	3.3	6	-	-	-
3	20.5	28.6	13.8	11.9	17.2	74	999.4	7.4	3.5	1.0	5	-	-	-
4	19.8	26.8	12.7	9.7	16.9	75	998.8	7.9	3.9	1.1	3	0.4	-	-
5	19.6	26.3	12.6	9.8	16.1	73	1001.8	7.8	4.8	2.1	6	-	-	-
6	22.7	30.4	12.1	8.5	17.1	65	1004.3	13.8	0.1	3.0	7	-	-	-
7	23.9	31.8	17.3	12.1	19.3	67	1001.3	8.1	4.0	3.0	6	0.3	-	-
8	16.0	24.2	12.8	9.7	12.2	70	1008.9	10.9	3.6	5.3	7	-	-	-
9	14.4	21.7	6.7	2.7	10.9	69	1012.0	11.9	2.4	1.4	4	-	-	-
10	17.4	26.8	7.3	3.3	11.7	63	1011.1	13.3	0.9	1.6	3	-	-	-
11	19.3	28.4	8.2	4.6	14.2	68	1008.3	9.0	3.4	0.9	4	0.2	-	-
12	20.3	26.0	14.7	13.1	16.1	70	1009.3	10.8	3.1	2.2	5	-	-	-
13	17.0	23.0	9.3	6.0	12.8	68	1012.0	12.2	2.6	2.0	5	-	-	-
14	16.2	23.3	7.8	2.3	12.2	69	1011.7	12.0	1.3	0.8	2	-	-	-
15	16.9	24.1	9.6	6.3	13.2	72	1009.2	8.6	3.4	0.3	1	-	-	-
16	17.7	25.8	7.9	4.4	13.5	70	1007.7	11.0	1.6	0.3	1	-	-	-
17	19.6	28.4	9.6	6.3	15.2	70	1005.8	12.3	0.6	0.5	2	-	-	-
18	20.7	30.2	10.8	7.7	14.7	66	1003.9	10.6	2.6	1.9	6	-	-	-
19	20.7	27.0	13.6	10.5	18.0	75	1003.8	3.4	3.9	1.5	4	5.9	-	-
20	20.9	25.4	16.2	13.7	19.8	81	1000.0	1.9	5.8	2.2	6	0.0	-	-
21	16.0	20.9	14.5	11.8	13.9	77	1006.1	3.0	5.3	3.1	7	0.0	-	-
22	12.5	19.2	4.4	- 0.2	9.1	66	1011.8	12.1	1.6	1.4	4	-	-	-
23	13.3	22.2	4.1	0.4	9.3	66	1010.8	12.3	0.9	0.6	1	-	-	-
24	15.8	26.4	4.9	0.8	11.2	67	1003.1	10.8	1.9	0.8	1	-	-	-
25	16.0	23.0	7.4	3.9	11.5	65	1002.5	11.8	1.4	2.3	4	-	-	-
26	15.9	21.7	9.6	6.1	9.1	53	1007.7	11.7	2.0	2.1	3	-	-	-
27	13.5	22.6	2.2	- 1.9	8.5	60	1007.2	11.8	0.0	2.0	5	-	-	-
28	16.3	27.5	5.1	0.7	10.2	59	1002.8	11.8	1.3	1.8	4	-	-	-
29	17.5	27.0	9.6	6.7	11.2	61	1000.8	8.8	2.8	1.0	3	-	-	-
30	17.6	25.4	16.2	3.2	12.7	67	999.4	7.6	2.0	0.6	2	-	-	-
31	15.6	20.7	11.8	8.0	14.3	82	1000.3	-	7.6	3.3	6	1.4	-	-

JELENIA GÓRA

DNI	TEMPERATURA POWIETRZA				PRĘŻNOŚĆ PARY WODNEJ	WILGOTNOŚĆ WZGLĘDNA	CIŚNIENIE ATMOSFERYCZNE	USŁONECZNIENIE	ZACHMURZENIE	WIATR		OPAD	ŚNIEG	
	T	Max	Min	T_g	e	U	P	S	N	v	v_{max}	R_d	s_h	s_g
1	17.0	24.7	7.5	5.5	13.2	72	980.1	11.7	1.1	1.3	3	–	–	–
2	18.9	26.4	9.3	6.9	15.7	75	975.8	9.3	2.6	1.4	6	0.0	–	–
3	18.3	26.8	10.5	8.9	15.0	75	974.1	7.9	4.0	1.5	3	0.0	–	–
4	17.8	24.2	11.6	10.1	15.1	77	973.6	5.4	5.1	1.8	4	0.0	–	–
5	17.1	23.2	10.2	8.6	15.3	80	976.4	6.4	4.5	1.6	4	0.0	–	–
6	21.1	29.6	8.9	6.0	14.7	64	978.5	13.3	0.4	2.8	6	–	–	–
7	22.6	29.2	16.3	12.4	18.6	69	976.3	7.2	4.5	1.3	3	0.8	–	–
8	14.2	20.2	10.9	8.8	10.9	69	983.3	8.8	3.8	2.6	5	0.0	–	–
9	12.5	19.9	4.3	0.7	10.3	75	985.8	11.6	2.8	1.3	3	–	–	–
10	15.2	24.8	4.3	1.8	11.3	71	984.9	13.1	0.4	0.0	0	–	–	–
11	17.5	27.3	6.1	3.6	13.2	70	983.0	8.4	3.9	0.4	1	0.0	–	–
12	17.4	24.4	9.8	7.4	15.2	79	984.4	9.1	3.4	1.3	4	–	–	–
13	15.1	21.0	9.0	6.1	12.1	73	986.2	11.9	4.3	0.9	3	–	–	–
14	13.8	21.3	4.9	2.8	10.8	73	985.9	12.8	1.1	1.3	3	–	–	–
15	14.8	23.1	6.0	3.3	12.0	74	983.6	7.6	4.6	0.9	3	–	–	–
16	15.1	23.9	5.5	2.6	11.9	73	982.1	12.7	2.1	1.3	5	–	–	–
17	17.1	26.8	5.9	3.3	12.7	70	980.3	12.5	0.3	0.9	1	–	–	–
18	18.2	27.8	8.1	5.9	14.6	74	979.0	6.7	5.0	1.4	6	0.0	–	–
19	18.8	25.9	10.8	8.9	16.9	80	978.3	4.6	4.6	0.9	5	37.3	–	–
20	18.8	22.8	14.9	8.8	18.8	87	975.2	2.3	7.4	2.3	6	3.4	–	–
21	13.8	19.9	12.6	11.7	13.7	87	981.0	1.4	7.0	1.4	5	0.1	–	–
22	9.9	17.0	2.2	1.2	8.8	76	986.0	12.2	2.3	1.0	4	0.0	–	–
23	11.1	21.7	1.4	– 0.1	8.6	72	984.6	12.1	0.8	0.3	1	–	–	–
24	13.3	24.5	2.0	0.6	10.0	72	977.5	10.6	1.6	0.5	1	–	–	–
25	13.5	22.1	4.5	2.2	11.0	74	977.0	9.6	2.6	1.3	3	–	–	–
26	13.9	20.1	8.0	5.1	10.3	69	981.0	11.9	3.0	1.6	5	–	–	–
27	12.6	22.5	1.4	– 1.7	8.0	62	980.3	12.8	0.0	2.3	6	–	–	–
28	14.3	25.3	1.8	– 0.3	10.3	68	976.8	10.7	2.4	0.5	3	–	–	–
29	15.6	24.6	6.9	5.0	11.9	73	975.7	9.7	2.8	0.8	3	–	–	–
30	15.0	24.0	5.5	2.9	11.9	74	973.9	6.7	2.8	0.9	3	0.0	–	–
31	12.9	18.1	11.5	10.3	14.1	94	975.0	–	8.0	1.1	5	3.2	–	–

KIELCE

Sierpień 1973

DNI	TEMPERATURA POWIETRZA				PRĘŻNOŚĆ PARY WODNEJ	WILGOTNOŚĆ WZGLĘDNA	CIŚNIENIE ATMOSFERYCZNE	USŁONECZNIENIE	ZACHMURZENIE	WIATR		OPAD	ŚNIEG	
	T	Max	Min	T_g	e	U	P	S	N	v	v_{max}	R_d	s_h	s_g
1	17.2	25.4	8.5	7.4	13.4	72	989.7	.	1.4	0.5	3	–	–	–
2	18.9	26.4	8.5	7.2	12.6	63	986.9	.	0.5	1.8	4	–	–	–
3	19.1	27.4	10.8	8.6	14.9	71	984.0	.	1.5	0.9	2	2.8	–	–
4	20.4	27.9	12.4	11.6	15.6	70	982.7	.	2.3	1.0	3	0.5	–	–
5	19.9	26.9	12.3	11.3	16.5	74	985.7	.	1.4	1.4	2	–	–	–
6	22.9	29.7	15.1	13.0	17.6	66	989.8	.	2.4	2.0	5	–	–	–
7	24.2	31.1	17.0	15.1	17.6	61	986.6	.	1.1	3.4	4	1.5	–	–
8	17.4	25.0	14.2	13.1	14.8	76	990.1	.	6.0	2.8	4	0.3	–	–
9	13.3	19.9	8.0	6.2	11.1	76	994.0	.	3.8	1.8	4	–	–	–
10	13.9	22.7	4.0	2.1	10.3	69	995.3	.	0.5	0.4	2	–	–	–
11	17.3	26.8	6.7	5.2	12.7	65	992.7	.	1.8	0.5	2	–	–	–
12	17.5	24.3	12.2	9.5	15.0	76	991.6	.	4.6	1.1	4	0.4	–	–
13	15.1	21.7	9.9	7.2	13.0	77	992.7	.	3.3	2.0	4	0.0	–	–
14	13.4	21.1	5.2	2.7	10.8	73	993.1	.	3.9	0.6	3	–	–	–
15	15.9	22.2	9.2	6.7	13.4	76	991.1	.	5.9	1.0	4	–	–	–
16	16.5	25.0	7.1	4.5	12.3	69	989.6	.	2.1	1.4	3	–	–	–
17	18.7	24.9	10.1	7.8	14.8	72	988.2	.	1.4	1.0	3	–	–	–
18	20.5	29.3	10.8	7.9	15.5	70	986.7	.	1.2	1.0	3	–	–	–
19	20.0	27.5	11.7	10.0	16.5	74	986.6	.	2.8	1.0	3	13.8	–	–
20	18.9	23.9	14.2	15.9	19.1	88	983.6	.	7.4	3.4	5	0.8	–	–
21	16.0	21.0	13.7	12.1	15.3	84	987.4	.	6.4	1.1	3	0.1	–	–
22	11.3	18.5	6.1	4.8	9.2	73	993.1	.	3.1	0.6	2	–	–	–
23	11.5	19.8	3.9	2.8	9.2	72	993.4	.	2.5	0.6	2	–	–	–
24	14.7	24.8	3.6	1.9	10.7	69	986.9	.	2.1	0.9	3	–	–	–
25	14.3	21.4	7.3	4.6	11.6	74	984.3	.	2.1	1.6	4	–	–	–
26	11.5	19.2	3.1	0.9	8.7	68	990.6	.	0.9	1.0	3	–	–	–
27	12.4	21.6	1.7	– 0.3	7.9	60	990.9	.	0.5	1.6	3	–	–	–
28	14.6	25.2	3.9	5.9	10.1	65	987.4	.	0.0	1.6	3	–	–	–
29	16.5	25.5	6.8	4.3	11.3	66	984.3	.	3.8	0.9	2	–	–	–
30	17.4	25.3	11.7	9.9	13.9	73	981.9	.	4.4	1.1	3	–	–	–
31	16.5	26.6	6.6	3.9	13.0	75	981.6	.	2.9	0.4	1	8.3	–	–

CZĘSTOCHOWA

DNI	TEMPERATURA POWIETRZA				PRĘŻNOŚĆ PARY WODNEJ	WILGOTNOŚĆ WZGLĘDNA	CIŚNIENIE ATMOSFERYCZNE	USŁONECZNIENIE	ZACHMURZENIE	WIATR		OPAD	ŚNIEG	
	T	Max	Min	T_g	e	U	P	S	N	v	v_{max}	R_d	s_h	s_g
1	19.1	25.2	13.1	9.8	13.4	64	987.1	9.2	1.9	1.3	2	–	–	–
2	20.3	26.2	13.8	9.7	14.9	63	983.9	11.3	1.1	1.6	2	–	–	–
3	20.7	26.8	15.2	12.8	16.8	70	981.0	6.6	3.5	1.9	3	–	–	–
4	20.0	26.4	15.8	13.8	16.0	71	980.1	8.5	4.0	1.9	4	–	–	–
5	20.4	25.4	13.7	12.1	15.6	68	982.9	8.5	1.6	1.3	2	–	–	–
6	22.7	29.0	14.9	13.7	17.6	66	986.8	13.5	0.5	2.4	5	–	–	–
7	23.7	30.2	17.0	14.8	19.7	69	983.6	11.6	2.3	3.4	6	5.4	–	–
8	16.3	26.4	13.9	12.8	13.0	72	988.1	10.9	5.9	3.6	7	0.2	–	–
9	13.5	18.8	7.3	6.1	10.1	89	992.0	12.2	2.0	2.8	4	–	–	–
10	16.2	22.5	8.4	5.9	10.9	62	992.6	13.1	0.0	1.9	3	–	–	–
11	19.5	27.2	11.2	7.8	13.3	61	990.0	10.7	1.9	1.4	3	–	–	–
12	19.6	24.6	16.8	14.8	14.9	66	989.2	7.6	3.9	2.9	5	–	–	–
13	16.0	20.5	11.3	9.8	12.7	70	991.1	12.3	4.1	3.3	5	–	–	–
14	15.3	20.6	9.0	6.9	11.6	70	991.2	11.7	2.0	2.5	4	–	–	–
15	16.3	22.0	11.2	7.4	13.2	73	989.4	4.4	4.6	1.8	3	–	–	–
16	18.2	23.5	11.6	9.6	13.5	67	987.9	11.9	2.0	2.1	3	–	–	–
17	20.3	26.0	13.4	9.6	15.7	67	986.6	12.5	1.3	1.5	3	–	–	–
18	21.7	28.2	14.3	11.3	16.5	66	984.6	12.9	0.8	1.0	1	–	–	–
19	20.8	26.5	15.2	12.3	18.3	76	984.4	6.7	1.5	1.3	2	1.4	–	–
20	19.1	23.4	17.3	16.6	18.6	85	981.0	0.2	7.8	2.5	3	0.6	–	–
21	15.7	19.6	13.4	11.4	14.7	82	985.5	1.8	5.5	2.3	4	–	–	–
22	12.9	17.8	7.4	5.4	8.8	62	991.0	13.0	2.3	1.9	4	–	–	–
23	13.6	20.3	6.8	4.4	9.7	65	991.0	13.0	1.0	1.4	3	–	–	–
24	15.7	23.4	7.9	4.9	11.2	65	984.3	11.0	0.4	1.8	4	–	–	–
25	15.2	19.8	10.0	6.1	12.2	72	982.3	9.8	1.9	1.9	4	–	–	–
26	13.9	18.7	7.8	6.9	8.7	57	988.1	13.0	0.9	2.3	4	–	–	–
27	14.7	21.5	7.6	3.4	9.0	55	988.1	13.1	0.3	2.4	4	–	–	–
28	17.6	25.4	9.2	7.0	11.5	60	984.2	12.3	0.0	1.9	3	–	–	–
29	18.8	24.8	12.0	7.8	14.4	68	981.8	1.1	5.3	1.0	1	–	–	–
30	18.3	25.2	12.0	10.3	11.9	62	979.5	10.3	0.8	1.6	3	–	–	–
31	16.8	23.9	11.5	9.3	14.3	77	979.4	7.3	2.5	2.4	5	1.8	–	–

ŚNIEŻKA

DNI	TEMPERATURA POWIETRZA				PRĘŻNOŚĆ PARY WODNEJ	WILGOTNOŚĆ WZGLĘDNA	CIŚNIENIE ATMOSFERYCZNE	USŁONECZNIENIE	ZACHMURZENIE	WIATR		OPAD	ŚNIEG	
	T	Max	Min	T_g	e	U	P	S	N	v	v_{max}	R_d	s_h	s_g
1	11.4	15.5	9.0	.	9.0	67	844.2	13.2	1.1	3.4	8	–	–	–
2	11.8	15.2	9.4	.	11.2	81	841.3	12.3	2.6	7.9	11	–	–	–
3	12.7	15.4	9.8	.	11.0	75	840.1	5.7	4.3	5.0	8	0.0	–	–
4	10.6	14.2	9.6	.	10.7	84	838.8	7.0	5.5	7.0	9	3.3	–	–
5	8.9	10.3	7.4	.	11.1	97	840.2	0.6	5.9	12.8	17	–	–	–
6	12.8	17.6	9.0	.	12.0	83	843.8	12.0	1.4	14.9	19	–	–	–
7	14.6	19.0	11.8	.	12.9	79	842.6	8.2	5.4	13.5	20	0.6	–	–
8	4.7	12.6	2.4	.	7.0	82	843.6	10.0	3.0	15.0	22	0.0	–	–
9	5.3	9.5	1.9	.	7.4	84	846.6	6.3	5.0	4.1	13	–	–	–
10	9.8	16.1	4.9	.	8.5	71	847.9	14.3	0.4	3.1	8	–	–	–
11	14.1	17.6	11.8	.	9.1	56	847.6	10.0	3.9	0.8	5	–	–	–
12	11.5	15.0	10.2	.	11.3	83	847.8	9.9	4.1	6.1	9	–	–	–
13	7.6	10.4	6.2	.	9.1	88	847.5	12.3	5.5	5.8	8	–	–	–
14	6.4	9.8	4.4	.	8.2	85	847.2	13.1	1.5	6.4	8	–	–	–
15	8.0	11.8	6.6	.	9.6	90	845.9	6.4	4.9	9.5	8	–	–	–
16	9.5	14.1	6.6	.	9.6	82	845.2	14.2	1.5	4.5	8	–	–	–
17	12.4	17.8	8.3	.	10.0	71	844.9	14.0	1.0	3.4	8	–	–	–
18	14.1	18.2	11.4	.	10.1	64	844.5	10.1	5.1	5.6	9	0.0	–	–
19	14.3	16.9	12.1	.	11.0	87	843.9	6.4	5.4	9.8	12	11.4	–	–
20	11.0	15.4	9.8	.	12.6	96	840.1	4.2	7.4	15.3	20	4.2	–	–
21	6.1	10.8	3.9	.	9.4	99	842.2	0.8	6.6	12.1	17	0.6	–	–
22	2.9	6.6	– 0.5	.	6.8	89	845.2	13.3	2.5	9.9	13	–	–	–
23	8.0	12.2	2.3	.	5.2	48	845.9	13.9	1.3	2.4	6	–	–	–
24	10.1	15.4	7.4	.	6.6	53	841.4	13.2	2.0	3.0	5	–	–	–
25	8.5	11.8	5.8	.	7.8	71	840.2	12.8	2.8	5.3	8	–	–	–
26	6.9	10.2	5.5	.	7.5	76	843.1	9.2	3.5	3.3	5	–	–	–
27	9.3	14.6	4.7	.	5.1	44	843.0	13.6	0.3	4.6	12	–	–	–
28	10.6	14.6	8.0	.	7.9	62	841.4	11.6	2.4	5.1	10	–	–	–
29	10.7	13.2	9.5	.	8.6	67	840.6	4.7	4.1	3.5	7	–	–	–
30	10.9	13.6	9.6	.	8.6	65	838.8	6.9	3.4	2.6	5	0.0	–	–
31	6.7	10.8	4.3	.	9.3	94	837.8	–	7.6	9.3	15	3.4	–	–

ZAMOŚĆ

DNI	TEMPERATURA POWIETRZA				PRĘŻNOŚĆ PARY WODNEJ	WILGOTNOŚĆ WZGLĘDNA	CIŚNIENIE ATMOSFERYCZNE	USŁONECZNIENIE	ZACHMURZENIE	WIATR		OPAD	ŚNIEG	
	T	Max	Min	T_g	e	U	P	S	N	v	v_{max}	R_d	s_h	s_g
1	17.9	25.1	8.9	7.1	14.3	73	995.8	.	1.8	0.3	1	-	-	-
2	18.1	25.0	9.0	6.9	13.9	70	994.0	.	0.6	1.1	2	-	-	-
3	18.7	26.4	8.3	6.5	15.4	74	990.6	.	1.4	1.3	3	-	-	-
4	20.4	28.2	11.7	9.9	16.1	70	989.0	.	2.4	1.0	2	-	-	-
5	20.9	28.1	13.3	10.5	16.5	71	991.6	.	0.6	1.1	2	-	-	-
6	21.8	29.3	12.9	10.3	17.4	70	996.7	.	0.3	0.6	2	-	-	-
7	23.6	30.1	16.3	12.6	17.7	64	993.9	.	0.8	2.8	6	-	-	-
8	17.8	24.8	15.0	14.3	14.6	72	994.6	.	4.3	2.9	5	0.6	-	-
9	14.3	19.7	9.7	6.5	11.0	69	998.4	.	3.1	3.5	5	-	-	-
10	14.0	21.0	5.7	2.4	11.6	75	1001.0	.	1.6	1.1	3	-	-	-
11	15.6	23.8	5.8	3.5	12.1	73	999.0	.	1.6	0.5	1	-	-	-
12	17.1	25.2	9.8	7.2	14.2	76	997.0	.	5.0	1.0	4	-	-	-
13	15.7	21.3	10.3	7.1	14.2	81	997.0	.	4.4	2.5	5	0.5	-	-
14	15.1	20.6	8.4	7.1	12.4	75	997.5	.	4.4	1.9	4	-	-	-
15	16.3	22.0	10.4	8.8	13.5	75	995.5	.	5.1	1.8	4	-	-	-
16	18.5	23.8	11.2	7.7	14.7	71	993.5	.	4.8	3.0	5	-	-	-
17	20.2	26.4	13.0	9.4	16.5	73	992.6	.	1.8	1.9	4	-	-	-
18	18.9	25.7	11.3	8.1	14.4	70	992.2	.	0.9	0.6	3	-	-	-
19	19.6	27.8	10.3	8.0	16.9	77	992.1	.	2.9	0.9	3	-	-	-
20	18.1	22.3	13.5	11.8	16.5	90	990.2	.	6.8	1.8	4	2.6	-	-
21	17.0	21.4	15.7	14.8	16.4	85	992.4	.	6.8	1.8	2	0.0	-	-
22	12.8	18.2	8.1	6.3	10.1	71	998.2	.	3.0	2.0	4	-	-	-
23	11.8	19.2	3.8	0.9	10.3	77	999.3	.	1.5	0.8	2	-	-	-
24	14.4	24.2	4.8	1.0	10.4	69	993.6	.	0.4	0.9	2	-	-	-
25	16.3	20.7	11.8	8.7	12.6	69	989.3	.	2.8	2.3	4	-	-	-
26	11.6	18.2	3.5	0.2	8.8	68	996.4	.	1.0	2.0	4	-	-	-
27	10.9	19.9	0.6	- 2.2	8.5	70	997.7	.	0.9	1.3	3	-	-	-
28	13.8	23.3	3.3	- 0.4	10.3	70	994.5	.	0.0	1.5	3	-	-	-
29	15.4	25.0	4.3	1.7	11.4	71	990.4	.	3.4	0.6	2	-	-	-
30	16.2	24.2	9.5	7.0	12.4	72	987.8	.	3.4	0.8	2	-	-	-
31	16.6	25.7	7.2	5.1	13.0	73	987.6	.	0.6	0.9	2	7.0	-	-

SANDOMIERZ

DNI	TEMPERATURA POWIETRZA				PRĘŻNOŚĆ PARY WODNEJ	WILGOTNOŚĆ WZGLĘDNA	CIŚNIENIE ATMOSFERYCZNE	USŁONECZNIENIE	ZACHMURZENIE	WIATR		OPAD	ŚNIEG	
	T	Max	Min	T_g	e	U	P	S	N	v	v_{max}	R_d	s_h	s_g
1	19.7	25.2	13.1	9.6	14.5	65	995.8	14.2	1.0	1.9	3	-	-	-
2	20.1	25.8	12.8	9.4	13.4	60	993.4	14.4	0.4	2.9	5	-	-	-
3	20.4	27.2	13.2	10.2	14.5	63	990.2	13.1	0.5	1.6	3	-	-	-
4	21.0	27.7	14.1	12.9	16.9	71	988.8	11.4	1.8	3.4	6	-	-	-
5	21.3	27.6	15.0	13.1	15.8	65	991.9	12.4	1.3	4.0	6	-	-	-
6	22.3	29.3	14.8	13.1	18.0	70	996.3	13.9	0.3	3.4	5	-	-	-
7	23.5	30.7	17.0	14.3	18.9	68	993.1	13.3	0.4	3.8	6	0.9	-	-
8	17.9	25.3	14.8	14.6	13.6	67	995.6	8.2	4.3	5.0	7	-	-	-
9	14.7	20.2	8.8	6.8	11.0	68	999.5	13.9	2.5	4.6	6	-	-	-
10	16.1	22.2	8.3	4.8	10.7	61	1001.4	12.9	1.3	1.8	3	-	-	-
11	18.8	24.8	11.2	7.0	12.8	60	999.0	12.6	1.4	1.9	3	-	-	-
12	18.7	24.2	12.8	10.2	15.4	72	997.4	7.1	4.1	2.4	7	0.5	-	-
13	15.8	21.2	11.9	10.7	14.5	82	997.9	7.0	4.3	5.1	9	-	-	-
14	15.0	21.6	9.0	7.7	11.8	71	998.6	7.2	4.4	4.4	6	-	-	-
15	17.0	22.7	13.2	11.5	14.1	74	996.6	3.6	5.8	3.9	5	-	-	-
16	18.4	24.8	11.4	10.3	14.8	72	994.9	13.0	2.3	3.9	6	-	-	-
17	20.6	27.2	14.9	13.5	15.7	67	993.6	13.4	1.6	4.1	6	-	-	-
18	21.9	28.2	14.8	12.9	15.7	62	992.4	13.1	1.3	3.3	5	-	-	-
19	21.0	27.7	14.5	11.2	16.9	69	992.5	8.7	1.9	1.9	3	2.4	-	-
20	19.0	23.6	16.5	15.7	19.2	88	989.7	-	7.4	4.4	6	1.6	-	-
21	17.0	21.2	14.2	13.0	15.6	81	993.1	1.4	7.0	3.1	5	0.4	-	-
22	13.3	19.9	7.8	5.7	9.5	64	999.0	10.7	2.5	3.8	5	-	-	-
23	14.1	19.9	7.0	4.3	9.4	61	999.5	12.8	2.0	2.1	3	-	-	-
24	16.1	25.1	7.1	3.3	11.1	65	993.2	12.4	1.6	2.5	4	-	-	-
25	15.9	21.8	10.4	8.2	13.0	73	990.0	10.0	2.9	4.0	8	-	-	-
26	12.6	18.7	6.0	4.9	9.5	66	996.6	14.0	1.9	3.9	6	-	-	-
27	13.3	20.7	3.8	1.4	8.5	58	997.5	13.3	0.4	2.6	4	-	-	-
28	16.1	24.1	7.2	4.9	10.8	60	993.7	12.3	0.1	3.0	4	-	-	-
29	17.6	25.1	8.3	5.7	12.6	64	990.4	9.5	2.8	2.1	3	0.0	-	-
30	17.8	24.5	12.3	10.7	13.8	69	987.9	5.4	4.1	3.4	4	0.0	-	-
31	18.4	25.8	10.6	8.9	14.2	70	987.4	10.9	1.8	3.9	6	3.6	-	-

OPOLE

DNI	TEMPERATURA POWIETRZA				PRĘŻNOŚĆ PARY WODNEJ	WILGOTNOŚĆ WZGLĘDNA	CIŚNIENIE ATMOSFERYCZNE	USŁONECZNIENIE	ZACHMURZENIE	WIATR		OPAD	ŚNIEG	
	T	Max	Min	T_g	e	U	P	S	N	v	v_{max}	R_d	s_h	s_g
1	19.1	26.1	9.9	8.0	14.7	70	999.9	11.1	0.5	0.4	1	-	-	-
2	20.7	28.0	12.4	9.5	15.3	66	996.3	10.8	0.6	1.4	4	-	-	-
3	20.8	28.2	13.8	10.6	17.5	73	993.6	7.1	2.0	1.0	3	0.0	-	-
4	20.4	27.0	14.4	12.1	17.5	75	993.3	8.0	4.3	1.1	2	0.1	-	-
5	20.6	27.4	13.4	11.5	16.7	71	996.0	9.1	3.3	1.9	3	-	-	-
6	23.5	30.6	15.1	11.2	17.5	64	999.1	12.2	0.4	2.5	5	-	-	-
7	25.3	32.2	19.6	17.6	20.7	66	995.9	11.5	2.6	4.4	6	13.6	-	-
8	17.4	27.8	14.2	12.6	13.7	70	1002.3	10.2	3.6	3.9	6	0.0	-	-
9	15.1	20.3	9.3	8.0	11.9	71	1006.0	12.0	2.4	2.1	4	-	-	-
10	16.9	24.5	7.8	5.5	12.5	67	1005.4	11.9	0.4	1.5	2	-	-	-
11	19.5	28.1	9.7	7.2	14.2	65	1002.5	10.9	2.0	1.1	2	-	-	-
12	20.1	26.3	15.6	13.5	15.6	68	1002.5	12.0	3.6	2.4	5	0.0	-	-
13	16.9	21.8	11.4	9.5	14.4	76	1004.9	12.7	2.0	3.4	5	-	-	-
14	15.8	22.2	8.6	5.6	13.5	77	1004.9	12.4	1.5	2.9	5	-	-	-
15	16.1	22.6	8.6	6.0	12.7	72	1002.7	4.1	3.1	1.1	4	-	-	-
16	17.7	25.1	9.4	7.0	13.1	68	1001.0	11.8	1.1	1.6	3	-	-	-
17	20.1	27.1	9.9	8.2	14.6	65	999.7	11.6	0.8	0.4	1	-	-	-
18	21.7	29.0	13.1	10.5	15.9	64	997.9	11.2	1.0	1.9	4	-	-	-
19	21.7	27.8	15.4	13.6	17.9	71	997.6	7.8	1.9	1.1	3	4.8	-	-
20	19.4	24.7	17.5	11.9	19.5	87	994.5	0.9	6.8	2.1	3	2.8	-	-
21	16.3	19.4	14.7	13.2	16.4	89	999.8	1.2	5.8	2.5	4	0.8	-	-
22	13.4	18.2	8.2	6.5	10.1	68	1005.2	12.2	1.9	2.1	4	-	-	-
23	13.7	20.8	5.1	3.6	10.2	69	1004.6	11.3	1.3	1.0	2	-	-	-
24	15.5	24.7	5.5	2.9	11.8	70	997.2	11.2	1.3	1.6	3	-	-	-
25	15.8	22.3	9.7	7.9	12.7	72	995.8	10.3	0.8	1.9	3	-	-	-
26	15.1	21.1	9.5	6.5	9.6	59	1001.4	12.0	1.3	2.5	4	-	-	-
27	14.5	23.5	4.4	0.7	8.2	55	1003.0	11.6	0.1	1.5	3	-	-	-
28	17.1	24.6	6.3	1.9	11.0	61	997.0	11.3	1.5	1.9	4	-	-	-
29	17.4	22.6	11.4	8.5	14.4	74	994.8	8.0	5.0	1.1	2	-	-	-
30	18.3	25.7	10.1	6.4	12.9	66	992.7	10.3	1.0	1.3	3	-	-	-
31	16.6	22.8	11.6	8.0	14.2	77	993.5	4.9	2.8	2.6	7	2.6	-	-

KŁODZKO

DNI	TEMPERATURA POWIETRZA				PRĘŻNOŚĆ PARY WODNEJ	WILGOTNOŚĆ WZGLĘDNA	CIŚNIENIE ATMOSFERYCZNE	USŁONECZNIENIE	ZACHMURZENIE	WIATR		OPAD	ŚNIEG	
	T	Max	Min	T_g	e	U	P	S	N	v	v_{max}	R_d	s_h	s_g
1	16.5	25.1	6.9	5.2	13.2	74	983.0	12.1	0.5	0.8	4	-	-	-
2	18.9	26.7	9.3	7.3	15.0	72	979.3	12.3	0.8	1.0	3	20.8	-	-
3	18.4	27.7	12.3	9.0	16.9	83	977.1	7.7	5.1	0.6	2	6.8	-	-
4	18.0	24.9	11.3	9.6	15.4	76	976.9	6.5	4.9	1.5	3	-	-	-
5	18.9	25.1	12.9	10.2	15.8	74	979.6	7.9	4.4	2.4	5	-	-	-
6	21.1	29.0	10.2	8.4	16.2	68	982.3	13.3	0.0	3.9	8	-	-	-
7	23.0	30.2	19.8	15.5	19.4	70	979.7	9.5	4.4	4.4	7	10.0	-	-
8	15.9	21.3	12.0	10.3	11.6	66	986.1	12.7	3.0	4.6	9	-	-	-
9	12.9	20.2	4.9	3.3	10.4	73	988.9	11.7	2.8	1.5	4	-	-	-
10	15.5	24.2	5.0	3.5	10.8	67	988.3	13.3	0.1	1.3	4	-	-	-
11	17.8	28.0	6.6	4.7	13.4	70	985.9	9.9	3.1	0.3	1	-	-	-
12	18.1	25.1	11.2	9.7	15.4	76	986.4	12.1	4.0	1.3	3	-	-	-
13	15.6	21.4	9.1	7.1	12.2	72	988.3	10.3	3.6	1.9	5	-	-	-
14	14.1	20.6	5.7	4.0	11.0	72	988.2	12.5	1.0	1.6	5	-	-	-
15	14.6	22.5	5.7	4.2	11.5	73	986.0	11.8	3.0	1.3	4	-	-	-
16	15.1	23.5	6.2	4.4	12.2	74	984.8	12.8	1.8	0.9	3	-	-	-
17	16.9	26.3	6.6	5.0	13.4	73	983.3	12.3	0.4	0.5	2	-	-	-
18	18.7	28.5	8.5	7.1	14.5	71	981.7	10.7	2.9	0.9	3	0.0	-	-
19	20.1	28.4	11.8	9.7	16.7	73	981.2	9.4	5.2	1.3	7	11.5	-	-
20	18.5	23.3	16.1	15.5	18.8	89	978.1	1.5	6.9	1.4	3	2.6	-	-
21	14.7	19.0	14.1	12.7	15.7	94	983.0	0.4	5.8	0.9	2	2.7	-	-
22	11.5	18.3	5.2	4.3	9.6	74	988.5	11.6	2.5	0.4	2	-	-	-
23	11.7	21.0	3.3	1.8	9.5	73	987.5	12.3	0.4	0.9	2	-	-	-
24	13.4	23.3	3.3	1.5	11.4	76	980.6	10.3	0.9	1.3	5	-	-	-
25	14.5	22.0	6.2	4.8	10.8	70	979.4	10.8	0.6	1.0	3	-	-	-
26	13.3	20.1	7.1	5.3	9.6	68	984.0	11.4	1.5	2.0	6	-	-	-
27	11.3	21.7	1.1	- 1.0	8.3	68	983.6	12.7	0.0	0.6	2	-	-	-
28	14.1	25.2	2.5	0.3	10.8	70	980.2	11.2	1.5	0.6	2	-	-	-
29	15.5	24.7	8.7	7.7	14.1	82	978.6	4.8	4.4	0.6	3	1.5	-	-
30	14.9	24.9	7.8	6.0	13.5	82	976.7	7.1	3.5	0.8	2	-	-	-
31	13.9	21.1	9.2	7.3	13.6	86	977.5	2.4	5.0	1.5	5	4.0	-	-

KATOWICE

DNI	TEMPERATURA POWIETRZA				PRĘŻNOŚĆ PARY WODNEJ	WILGOTNOŚĆ WZGLĘDNA	CIŚNIENIE ATMOSFERYCZNE	USŁONECZNIENIE	ZACHMURZENIE	WIATR		OPAD	ŚNIEG	
	T	Max	Min	T_g	e	U	P	S	N	v	v_{max}	R_d	s_h	s_g
1	18.4	25.2	10.6	8.5	13.5	68	987.3	11.3	0.5	2.3	5	–	–	–
2	19.4	26.4	11.1	9.2	15.1	70	984.2	8.5	1.5	1.8	3	0.0	–	–
3	20.4	26.6	14.4	11.7	16.1	69	981.7	6.7	3.8	2.6	8	–	–	–
4	19.9	27.1	12.3	10.1	15.0	68	980.9	10.8	2.0	2.4	5	–	–	–
5	20.2	26.5	13.2	11.2	15.6	68	983.9	11.0	1.8	3.6	7	–	–	–
6	22.8	29.4	14.6	12.3	16.8	62	987.5	12.8	0.4	3.6	6	–	–	–
7	24.2	30.5	14.4	11.9	16.5	56	984.6	12.9	1.8	4.4	8	5.9	–	–
8	17.8	25.6	15.1	14.1	12.4	63	989.3	11.1	3.5	5.1	7	–	–	–
9	13.6	19.6	7.0	5.5	10.4	70	992.8	8.4	2.4	1.9	4	–	–	–
10	15.6	23.6	5.7	4.3	10.0	62	993.1	11.8	0.0	1.0	2	–	–	–
11	19.0	27.3	9.2	6.4	12.4	60	990.2	10.8	2.3	1.4	3	–	–	–
12	19.2	25.2	13.5	9.9	15.0	69	989.5	7.7	3.4	1.3	3	0.3	–	–
13	17.4	22.8	13.4	10.7	12.5	65	991.2	9.7	3.4	1.8	4	–	–	–
14	15.5	21.4	8.5	5.2	11.3	67	991.4	10.9	2.0	1.6	5	–	–	–
15	14.7	21.2	7.8	5.9	12.4	75	989.6	1.0	4.5	0.8	3	–	–	–
16	17.1	24.2	8.9	7.0	13.2	71	988.1	10.5	1.3	0.5	2	–	–	–
17	19.4	26.4	10.9	9.0	15.3	70	986.6	10.2	2.5	0.4	2	–	–	–
18	20.8	28.3	12.3	10.5	15.9	69	985.1	9.5	1.1	1.0	3	–	–	–
19	20.4	27.6	13.5	11.9	16.9	72	984.9	8.1	3.0	1.8	3	0.1	–	–
20	18.0	22.9	15.4	15.0	18.0	87	982.1	0.2	7.1	2.9	6	24.5	–	–
21	16.6	20.1	14.0	12.8	16.7	88	986.2	0.3	6.9	1.9	3	0.4	–	–
22	12.6	18.0	5.8	4.8	9.9	72	991.7	11.3	1.1	1.6	4	–	–	–
23	12.5	20.2	4.8	3.4	9.9	73	991.5	10.9	0.3	0.9	3	–	–	–
24	14.2	21.9	4.9	2.8	11.4	73	985.1	5.1	3.0	2.0	5	–	–	–
25	15.4	22.6	8.4	5.5	12.1	72	982.6	9.7	0.8	1.6	3	–	–	–
26	14.5	20.5	8.7	5.2	9.1	60	988.1	11.7	1.3	1.4	3	–	–	–
27	13.4	21.3	3.8	1.4	8.2	58	988.1	12.3	0.3	2.3	5	–	–	–
28	16.4	25.6	5.9	3.4	11.1	63	984.5	10.7	0.8	1.0	2	–	–	–
29	17.1	24.0	10.4	8.1	13.9	72	982.2	1.6	5.9	1.6	5	0.0	–	–
30	17.4	24.5	12.2	7.9	13.6	72	980.3	7.9	2.9	1.4	3	–	–	–
31	17.0	24.6	9.5	7.4	13.3	72	980.2	6.9	4.1	2.0	5	1.7	–	–

RZESZÓW - JASIONKA

Sierpień 1973

DNI	TEMPERATURA POWIETRZA				PRĘŻNOŚĆ PARY WODNEJ	WILGOTNOŚĆ WZGLĘDNA	CIŚNIENIE ATMOSFERYCZNE	USŁONECZNIENIE	ZACHMURZENIE	WIATR		OPAD	ŚNIEG	
	T	Max	Min	T_g	e	U	P	S	N	v	v_{max}	R_d	s_h	s_g
1	17.8	24.6	9.3	8.6	15.4	79	997.9	12.8	0.6	0.3	3	–	–	–
2	17.8	25.6	8.9	6.2	15.3	79	995.1	12.7	0.4	1.8	5	–	–	–
3	19.6	27.5	10.1	9.1	16.9	77	992.1	12.4	0.9	0.6	2	–	–	–
4	20.5	28.2	11.4	9.0	17.3	75	991.0	12.3	0.8	0.6	2	–	–	–
5	20.6	28.0	11.9	9.6	17.7	77	993.9	12.3	0.6	1.5	3	–	–	–
6	21.6	28.6	13.2	11.0	18.6	75	998.6	12.2	0.1	1.8	4	–	–	–
7	23.9	29.4	17.5	13.2	20.5	71	995.6	12.4	0.3	4.0	7	1.2	–	–
8	18.6	25.2	15.3	14.9	17.1	80	997.6	5.7	5.6	3.3	7	0.8	–	–
9	14.6	20.1	10.3	8.8	12.6	78	1001.2	11.9	3.6	4.3	6	–	–	–
10	14.8	22.0	6.2	4.3	11.8	75	1003.1	12.1	1.5	1.5	3	–	–	–
11	16.5	25.0	6.6	4.2	13.1	74	1000.9	12.1	1.0	0.4	1	–	–	–
12	17.3	25.4	9.1	7.7	16.2	84	999.1	8.6	3.4	0.5	4	5.6	–	–
13	14.8	22.1	11.4	11.4	16.1	96	999.6	3.9	4.3	2.0	5	1.3	–	–
14	15.0	21.4	9.6	9.3	14.1	84	999.8	5.2	4.9	2.1	5	–	–	–
15	16.4	21.1	11.5	10.0	15.4	83	998.3	4.8	5.5	2.8	6	–	–	–
16	18.0	24.4	11.4	10.5	15.9	80	996.5	6.5	4.3	3.3	5	0.6	–	–
17	19.9	26.4	13.8	12.6	17.5	79	995.2	12.2	1.8	2.5	5	–	–	–
18	20.3	29.7	13.2	11.4	17.7	78	994.3	11.9	1.5	2.0	4	–	–	–
19	19.8	28.8	11.1	8.6	18.0	81	994.3	11.0	1.6	1.4	3	–	–	–
20	18.9	23.7	13.6	12.4	20.9	95	992.0	0.2	6.3	1.8	4	2.9	–	–
21	18.3	23.7	15.6	14.8	17.7	86	995.0	6.0	7.4	3.6	6	0.6	–	–
22	14.0	19.3	9.0	5.6	10.4	68	1000.7	12.4	2.8	3.0	7	–	–	–
23	12.3	20.3	3.9	2.3	10.2	75	1001.5	11.2	1.4	1.0	3	–	–	–
24	14.8	24.8	2.4	0.5	11.7	73	995.8	10.5	2.0	1.6	4	–	–	–
25	16.6	23.2	12.6	11.2	14.5	79	991.6	9.1	3.9	3.4	7	–	–	–
26	13.1	20.0	6.4	3.8	9.8	70	998.1	12.3	2.8	2.0	6	–	–	–
27	12.0	20.9	1.8	– 1.0	9.6	72	999.0	12.5	0.1	1.5	4	–	–	–
28	14.4	24.4	4.7	2.1	12.1	77	995.6	11.8	0.0	1.6	6	–	–	–
29	15.8	25.0	5.6	4.1	13.3	78	992.1	10.7	3.4	0.5	2	–	–	–
30	16.2	22.0	13.4	12.0	15.3	85	990.2	0.8	6.1	0.8	2	0.0	–	–
31	16.3	25.9	7.5	6.4	13.4	77	989.5	9.7	0.1	0.8	2	5.6	–	–

RACIBÓRZ

DNI	TEMPERATURA POWIETRZA				PRĘŻNOŚĆ PARY WODNEJ	WILGOTNOŚĆ WZGLĘDNA	CIŚNIENIE ATMOSFERYCZNE	USŁONECZNIENIE	ZACHMURZENIE	WIATR		OPAD	ŚNIEG	
	T	Max	Min	T_g	e	U	P	S	N	v	v_{max}	R_d	s_h	s_g
1	18.3	26.6	9.6	7.1	14.4	72	998.4	11.6	0.1	0.4	2	–	–	–
2	20.2	27.6	11.3	8.9	16.1	71	995.1	10.2	1.3	1.1	3	–	–	–
3	20.3	28.7	12.9	10.1	16.3	71	992.6	8.8	3.6	1.4	3	–	–	–
4	20.3	27.4	13.7	10.4	16.7	73	992.1	8.5	4.0	1.5	3	0.9	–	–
5	20.6	27.4	13.4	10.5	17.3	74	994.9	9.5	3.3	1.4	3	–	–	–
6	22.3	30.0	13.5	10.5	17.3	68	998.4	12.6	0.1	1.9	4	–	–	–
7	25.0	31.2	17.4	12.4	19.8	65	995.5	12.4	2.0	2.8	5	5.5	–	–
8	18.3	27.0	15.1	11.6	14.1	70	1000.8	12.3	4.3	2.0	3	0.1	–	–
9	14.2	20.8	6.8	3.7	10.9	72	1004.3	11.1	2.0	0.8	2	–	–	–
10	16.1	25.2	6.8	3.6	11.5	69	1004.1	12.7	0.3	0.9	2	–	–	–
11	19.2	28.1	10.1	6.2	14.1	68	1001.3	10.7	2.1	1.0	3	–	–	–
12	20.0	26.4	14.3	10.4	16.6	73	1000.8	7.4	4.6	1.6	4	–	–	–
13	17.8	23.0	12.9	9.6	13.6	69	1002.9	11.1	3.4	1.9	4	–	–	–
14	16.3	22.4	10.4	6.8	12.4	70	1002.9	10.5	1.8	1.8	3	–	–	–
15	15.0	22.2	7.5	4.3	12.7	76	1001.2	2.8	3.5	1.0	3	–	–	–
16	16.7	25.0	7.8	4.5	13.2	73	999.5	12.2	0.8	0.5	2	–	–	–
17	18.7	27.3	9.4	6.3	15.0	73	998.1	11.1	0.8	0.5	2	–	–	–
18	20.4	29.8	11.6	8.3	16.4	72	996.5	10.3	1.8	1.1	2	–	–	–
19	21.2	28.3	14.2	10.5	18.3	75	996.3	7.5	3.4	0.4	1	0.4	–	–
20	18.7	24.2	16.4	14.9	18.4	86	993.7	–	7.4	1.3	7	9.0	–	–
21	16.7	20.6	14.4	11.6	16.4	88	997.9	1.3	6.4	1.0	3	–	–	–
22	12.8	18.5	6.6	2.3	10.2	72	1003.4	11.8	0.9	1.3	3	–	–	–
23	12.5	21.1	5.0	1.5	9.9	72	1003.0	11.5	0.8	0.6	1	–	–	–
24	13.7	21.2	4.9	1.5	11.4	75	998.1	2.9	3.8	1.5	3	–	–	–
25	15.3	22.6	7.5	3.9	12.1	73	994.2	4.5	0.6	1.4	4	–	–	–
26	15.2	21.6	9.0	5.3	9.7	61	998.9	9.6	1.6	1.9	4	–	–	–
27	13.4	23.0	2.9	– 1.0	8.7	62	998.9	9.9	0.0	1.4	3	–	–	–
28	15.7	26.6	4.0	0.5	12.0	71	995.3	7.6	1.6	0.4	2	–	–	–
29	16.2	20.9	11.7	8.4	14.6	80	993.4	–	7.0	0.3	1	–	–	–
30	17.1	25.6	10.0	5.2	14.1	76	991.6	9.2	1.0	0.6	2	–	–	–
31	15.6	24.0	9.0	6.1	14.1	81	991.8	7.6	3.5	1.5	5	1.2	–	–

KRAKÓW - BALICE

DNI	TEMPERATURA POWIETRZA				PRĘŻNOŚĆ PARY WODNEJ	WILGOTNOŚĆ WZGLĘDNA	CIŚNIENIE ATMOSFERYCZNE	USŁONECZNIENIE	ZACHMURZENIE	WIATR		OPAD	ŚNIEG	
	T	Max	Min	T_g	e	U	P	S	N	v	v_{max}	R_d	s_h	s_g
1	17.8	24.7	9.9	6.9	14.4	74	993.1	12.8	0.6	1.4	3	–	–	–
2	16.5	26.1	10.9	8.1	15.2	73	990.1	9.1	1.1	1.2	3	–	–	–
3	19.9	27.7	12.6	9.9	16.1	73	987.7	8.6	3.5	0.5	2	–	–	–
4	19.2	29.1	12.3	9.3	15.5	74	986.9	10.6	1.2	0.9	4	7.3	–	–
5	19.9	26.7	12.8	10.6	16.5	74	989.7	10.5	0.6	1.6	4	–	–	–
6	22.2	29.7	14.0	11.5	17.7	69	993.6	12.5	0.6	0.6	3	–	–	–
7	23.0	30.7	14.0	11.4	17.1	66	990.6	12.4	2.0	1.4	4	5.1	–	–
8	18.6	27.0	15.3	14.5	14.9	70	994.4	9.7	5.0	3.5	5	–	–	–
9	14.3	20.4	8.8	5.9	10.8	70	998.0	11.0	2.1	2.9	5	–	–	–
10	14.6	22.9	5.9	3.1	10.3	67	998.8	12.6	0.0	0.4	1	–	–	–
11	17.2	26.7	7.6	4.4	12.3	68	996.2	11.6	2.0	0.5	1	–	–	–
12	17.8	24.0	12.7	8.4	15.7	78	995.3	6.9	4.9	1.3	5	8.7	–	–
13	16.9	21.2	13.6	10.3	14.8	75	996.2	9.6	4.1	2.0	4	–	–	–
14	15.0	21.1	8.5	5.2	11.6	71	996.6	10.6	2.5	1.5	4	–	–	–
15	14.9	20.5	8.9	5.4	13.1	78	995.3	1.2	5.5	0.5	3	–	–	–
16	16.9	23.7	8.5	6.0	13.7	74	993.6	10.3	2.4	0.6	3	–	–	–
17	19.1	26.6	13.2	9.5	16.2	75	992.2	8.9	2.4	1.3	3	–	–	–
18	19.9	28.4	12.1	9.2	17.2	77	990.8	8.7	2.4	1.0	3	4.8	–	–
19	20.0	27.5	14.0	10.4	17.7	77	990.5	7.4	0.3	1.4	3	2.2	–	–
20	18.1	23.6	16.3	13.9	18.7	90	988.2	–	6.9	1.1	4	8.0	–	–
21	17.4	21.4	14.5	14.0	16.7	85	991.8	1.0	7.0	1.8	3	–	–	–
22	14.1	19.2	9.5	5.2	10.6	68	997.2	12.0	2.5	1.4	4	–	–	–
23	12.6	20.1	5.9	2.4	10.7	75	997.3	10.9	1.6	0.9	3	–	–	–
24	14.1	23.1	5.0	1.9	12.2	77	991.1	5.3	2.8	0.8	4	–	–	–
25	15.6	22.9	8.9	4.9	12.5	74	988.4	10.5	0.5	1.8	6	–	–	–
26	13.8	19.7	8.5	4.1	9.7	64	994.0	11.3	1.4	2.1	4	–	–	–
27	12.7	20.9	4.7	0.0	9.1	65	994.3	12.0	0.4	2.8	4	–	–	–
28	15.5	24.5	6.8	2.4	11.7	69	990.7	11.6	0.6	1.9	3	–	–	–
29	17.3	24.6	8.9	5.3	13.7	72	988.0	8.3	4.8	1.1	3	0.3	–	–
30	18.3	23.9	14.9	14.1	15.4	76	986.4	7.5	4.3	0.8	2	–	–	–
31	16.8	26.4	9.1	5.3	13.5	74	985.9	9.3	2.5	1.3	6	3.4	–	–

TARNÓW

DNI	TEMPERATURA POWIETRZA				PREŻNOŚĆ PARY WODNEJ	WILGOTNOŚĆ WZGLĘDNA	CIŚNIENIE ATMOSFERYCZNE	USŁONECZNIENIE	ZACHMURZENIE	WIATR		OPAD	ŚNIEG	
	T	Max	Min	T_g	e	U	P	S	N	v	v_{max}	R_d	s_h	s_g
1	18.0	24.6	10.6	12.9	14.7	74	996.5	13.5	0.6	0.9	2	-	-	-
2	19.0	26.8	11.0	7.3	14.9	71	993.5	12.9	0.4	0.6	1	-	-	-
3	19.6	27.2	11.7	8.7	16.1	73	990.8	12.5	0.3	0.3	1	-	-	-
4	20.2	27.7	13.3	9.9	16.3	71	989.8	12.6	0.4	0.1	1	-	-	-
5	20.0	27.7	12.9	9.7	17.0	75	992.9	12.4	0.4	0.4	1	-	-	-
6	22.5	29.3	13.0	12.7	18.4	70	997.1	13.2	0.3	1.1	2	-	-	-
7	24.5	31.3	17.8	12.4	18.5	62	993.8	13.5	0.4	1.4	5	3.8	-	-
8	18.4	26.2	15.3	14.4	15.4	74	997.3	7.2	5.8	1.5	3	0.0	-	-
9	14.7	19.9	10.2	7.9	11.4	70	1001.1	11.0	4.4	2.4	4	-	-	-
10	14.5	21.8	6.4	2.6	10.8	70	1002.5	12.7	0.8	0.4	2	-	-	-
11	17.1	25.6	7.9	3.8	12.4	67	999.8	12.5	1.1	0.5	1	-	-	-
12	17.9	23.8	12.2	8.2	16.1	79	998.3	4.9	5.1	0.0	0	1.4	-	-
13	15.4	19.7	12.9	8.8	15.3	87	999.3	3.8	5.6	0.9	3	6.0	-	-
14	14.5	21.3	7.7	4.2	12.5	78	999.6	7.5	3.8	1.0	2	-	-	-
15	15.4	20.6	11.1	8.1	14.1	83	997.7	2.5	5.0	0.4	1	-	-	-
16	17.4	24.6	10.5	6.6	14.6	76	996.2	11.0	2.8	0.8	2	-	-	-
17	19.3	26.4	13.6	9.9	16.4	76	994.8	10.3	1.5	0.9	3	-	-	-
18	19.6	29.0	13.7	9.2	17.7	79	993.5	9.5	2.3	0.6	2	11.0	-	-
19	20.7	28.1	14.1	11.1	18.3	77	993.3	10.2	3.1	0.9	2	-	-	-
20	19.1	23.7	16.6	13.9	18.6	85	990.9	0.8	7.1	0.4	1	0.3	-	-
21	17.8	22.6	15.7	13.4	16.7	83	994.5	2.6	6.4	1.1	2	0.3	-	-
22	14.0	18.9	11.0	9.6	11.3	65	1000.3	11.3	3.5	1.8	3	-	-	-
23	13.0	20.1	6.4	3.2	9.9	70	1000.7	10.8	0.9	0.4	1	-	-	-
24	15.7	24.5	6.9	2.2	12.4	70	994.2	8.5	3.0	0.6	2	-	-	-
25	16.3	23.6	10.5	11.1	12.8	72	991.1	10.9	2.3	1.1	4	-	-	-
26	13.4	19.8	7.4	3.0	8.7	61	997.0	12.4	0.6	2.0	3	-	-	-
27	13.1	21.3	2.9	- 1.0	9.2	64	997.8	13.2	0.1	1.8	3	-	-	-
28	15.6	25.3	6.5	2.6	11.5	69	993.9	12.9	0.0	0.9	2	-	-	-
29	17.4	25.6	8.7	5.5	13.2	70	990.9	9.3	2.9	1.0	3	-	-	-
30	17.5	23.4	15.5	13.9	14.7	75	989.2	3.8	6.0	0.6	1	-	-	-
31	17.4	25.6	8.9	5.0	13.3	77	988.6	9.6	1.8	0.6	2	7.5	-	-

ALEKSANDROWICE

Sierpień 1968

DNI	TEMPERATURA POWIETRZA				PREŻNOŚĆ PARY WODNEJ	WILGOTNOŚĆ WZGLĘDNA	CIŚNIENIE ATMOSFERYCZNE	USŁONECZNIENIE	ZACHMURZENIE	WIATR		OPAD	ŚNIEG	
	T	Max	Min	T_g	e	U	P	S	N	v	v_{max}	R_d	s_h	s_g
1	18.0	23.7	11.1	9.2	14.7	73	973.5	11.3	1.5	3.1	4	-	-	-
2	19.1	24.8	13.6	11.1	15.5	71	970.7	10.1	5.4	2.9	6	0.9	-	-
3	18.8	24.1	14.3	13.6	16.3	76	968.6	5.3	4.8	3.3	5	-	-	-
4	18.8	25.4	11.9	10.2	15.1	72	968.0	9.3	2.8	2.0	4	0.0	-	-
5	19.7	25.6	13.4	10.4	15.4	68	970.6	11.9	2.8	3.5	5	-	-	-
6	23.0	27.8	15.8	12.9	16.3	59	974.5	12.4	0.4	4.6	10	-	-	-
7	25.3	29.4	20.4	15.6	15.9	49	971.5	12.4	1.1	9.4	12	20.0	-	-
8	17.1	25.9	14.2	13.4	13.2	69	976.1	10.6	5.3	3.5	7	-	-	-
9	12.8	18.6	5.6	5.1	10.6	73	979.2	11.4	2.1	2.0	4	-	-	-
10	15.1	22.0	6.9	5.7	11.6	69	979.3	13.0	0.0	2.3	4	-	-	-
11	18.4	25.9	9.4	7.5	13.3	65	976.9	11.3	2.1	1.8	4	-	-	-
12	18.7	23.4	13.3	12.3	15.3	71	976.1	8.9	4.9	2.8	4	9.3	-	-
13	16.7	20.0	13.7	11.9	13.5	72	977.5	9.9	5.1	1.1	2	-	-	-
14	14.6	19.9	8.4	5.7	11.5	71	977.7	10.8	3.0	1.4	3	-	-	-
15	13.6	19.4	6.5	4.8	12.2	79	976.0	3.4	5.1	0.9	2	-	-	-
16	15.4	21.9	7.9	6.2	13.0	76	974.6	11.8	0.9	1.5	3	-	-	-
17	17.6	24.4	8.0	8.5	14.7	74	973.2	11.2	0.8	1.3	3	-	-	-
18	19.4	26.6	11.9	9.8	14.9	69	972.1	11.2	1.8	1.6	4	-	-	-
19	19.8	26.8	12.1	10.4	17.0	74	971.8	8.8	1.4	1.3	4	-	-	-
20	18.3	24.4	15.0	13.5	17.9	85	969.0	0.3	7.0	2.5	5	7.4	-	-
21	17.0	20.8	14.9	12.9	17.3	90	972.9	3.0	7.8	1.6	3	1.2	-	-
22	12.7	16.8	8.8	6.8	10.1	71	978.3	10.6	3.9	1.5	3	-	-	-
23	11.8	19.4	4.6	2.7	10.1	75	978.0	11.1	0.4	1.5	4	-	-	-
24	14.3	19.8	6.6	3.4	11.4	70	971.7	2.8	4.1	4.4	8	-	-	-
25	15.4	21.1	9.5	6.5	12.3	71	969.1	9.6	0.8	2.4	4	-	-	-
26	12.9	18.0	7.8	5.6	9.1	65	974.0	10.0	2.0	3.8	7	-	-	-
27	12.9	20.1	4.1	0.5	9.7	66	973.8	12.6	0.3	3.4	5	-	-	-
28	16.2	22.9	7.1	4.2	11.9	66	970.9	9.6	2.1	2.0	3	-	-	-
29	16.5	21.9	11.7	9.9	14.8	79	968.6	2.2	4.8	2.6	4	0.4	-	-
30	17.2	22.9	13.6	12.6	13.5	72	967.0	8.1	3.3	1.6	4	-	-	-
31	16.6	24.8	9.5	7.0	14.0	76	967.1	8.1	2.8	2.4	6	9.8	-	-

PRZEMYŚL

DNI	TEMPERATURA POWIETRZA				PREŻNOŚĆ PARY WODNEJ	WILGOTNOŚĆ WZGLĘDNA	CIŚNIENIE ATMOSFERYCZNE	USŁONECZNIENIE	ZACHMURZENIE	WIATR		OPAD	ŚNIEG	
	T	Max	Min	T_g	e	U	P	S	N	v	v_{max}	R_d	s_h	s_g
1	18.0	23.2	10.7	9.4	14.0	71	988.8	14.1	0.8	1.8	2	-	-	-
2	18.3	24.1	11.4	8.8	14.2	70	986.5	14.1	0.3	2.0	5	-	-	-
3	19.6	25.6	11.4	10.3	16.3	73	983.5	13.4	1.1	2.0	5	-	-	-
4	19.7	26.8	13.0	11.5	16.7	76	982.4	12.7	0.9	1.3	3	-	-	-
5	20.6	27.3	14.4	13.3	17.6	74	985.5	13.3	0.6	2.5	5	-	-	-
6	22.3	28.0	14.0	12.5	18.0	68	990.0	13.3	0.5	1.5	3	-	-	-
7	23.6	28.8	18.2	13.9	19.1	67	987.6	13.2	0.1	3.4	7	0.4	-	-
8	18.3	24.6	13.7	12.9	15.1	72	988.5	5.6	4.0	4.6	9	1.6	-	-
9	14.7	19.2	10.8	9.9	11.8	72	991.9	13.2	2.0	5.0	8	-	-	-
10	14.7	20.3	8.7	7.1	11.9	73	994.0	13.5	1.1	2.5	4	-	-	-
11	16.7	23.0	9.7	8.1	13.2	71	992.0	12.8	1.0	2.3	4	-	-	-
12	17.4	24.5	11.4	10.5	15.2	78	990.2	9.4	3.1	2.9	8	-	-	-
13	16.3	20.4	13.2	11.6	15.3	83	989.9	6.9	4.9	4.0	6	-	-	-
14	15.4	19.5	12.1	11.2	13.5	78	990.4	1.9	6.0	3.3	4	-	-	-
15	16.3	20.5	11.1	10.4	14.4	78	988.7	6.7	5.0	2.9	6	0.0	-	-
16	17.6	23.2	12.2	10.4	14.8	75	986.9	6.1	4.9	4.0	7	0.1	-	-
17	20.2	25.0	14.6	12.7	17.1	73	985.9	11.6	2.5	3.5	4	-	-	-
18	20.0	25.6	14.0	12.7	16.7	73	985.3	12.6	1.4	2.4	4	-	-	-
19	19.4	27.0	14.7	13.1	17.2	78	985.6	9.2	1.4	3.0	4	0.0	-	-
20	19.0	23.4	14.4	13.2	17.9	82	983.5	1.6	5.0	3.3	7	4.5	-	-
21	17.9	21.9	16.0	14.8	16.2	81	985.9	5.3	6.4	3.6	5	1.2	-	-
22	13.9	18.0	12.0	10.7	10.0	64	991.4	13.2	2.9	3.5	6	-	-	-
23	13.0	19.1	6.7	5.4	9.6	67	992.5	11.2	1.3	2.1	3	-	-	-
24	14.6	23.2	5.0	3.9	10.7	68	986.7	12.7	1.6	3.1	5	-	-	-
25	17.3	22.1	13.4	11.5	12.9	66	982.5	9.2	3.6	4.1	6	-	-	-
26	14.1	18.7	10.1	7.9	9.5	61	988.5	12.9	2.3	3.0	4	-	-	-
27	13.5	19.5	5.0	2.5	9.5	63	989.9	13.3	0.1	1.8	3	-	-	-
28	15.9	23.5	7.4	5.1	11.9	67	986.5	12.6	0.0	1.0	2	-	-	-
29	17.0	24.0	8.2	7.3	13.7	73	983.1	10.9	2.6	1.4	3	-	-	-
30	16.7	22.7	12.9	12.4	13.9	75	981.0	3.2	5.4	2.9	4	-	-	-
31	17.6	24.4	10.3	9.1	12.2	65	980.9	12.0	0.1	2.0	3	-	-	-

NOWY SĄCZ

DNI	TEMPERATURA POWIETRZA				PREŻNOŚĆ PARY WODNEJ	WILGOTNOŚĆ WZGLĘDNA	CIŚNIENIE ATMOSFERYCZNE	USŁONECZNIENIE	ZACHMURZENIE	WIATR		OPAD	ŚNIEG	
	T	Max	Min	T_g	e	U	P	S	N	v	v_{max}	R_d	s_h	s_g
1	17.5	25.2	9.5	7.8	13.5	72	986.7	13.0	1.8	0.4	3	-	-	-
2	17.1	25.9	10.0	13.0	15.0	79	983.9	8.9	1.8	0.4	3	-	-	-
3	18.1	27.1	11.0	9.9	16.0	79	981.3	9.4	2.8	0.3	2	-	-	-
4	18.7	27.6	11.6	8.8	15.8	77	980.2	9.1	2.8	0.0	0	2.6	-	-
5	19.5	26.9	12.1	10.1	16.5	75	983.3	11.5	1.8	0.4	2	-	-	-
6	21.8	29.9	13.2	10.7	17.3	70	987.5	13.4	0.8	0.1	1	-	-	-
7	23.9	31.0	16.2	12.6	17.9	64	984.3	12.5	1.1	0.6	3	8.2	-	-
8	17.6	27.1	14.7	13.6	15.1	76	987.5	7.8	4.8	0.9	3	0.0	-	-
9	14.8	19.4	10.4	6.9	11.5	70	991.3	10.5	3.8	0.6	2	-	-	-
10	14.5	22.4	6.5	4.0	11.0	70	992.4	13.0	0.4	0.1	1	-	-	-
11	16.2	25.7	7.1	4.1	12.7	73	989.8	12.3	1.1	0.4	2	-	-	-
12	17.0	23.0	10.5	7.2	15.6	81	988.5	8.0	3.9	0.5	2	1.3	-	-
13	15.6	21.2	13.5	11.6	15.1	86	989.0	3.4	7.0	0.9	4	1.3	-	-
14	15.3	19.9	9.8	7.0	13.8	81	989.5	6.8	5.3	1.3	4	-	-	-
15	14.9	20.8	10.0	7.2	13.6	81	987.9	3.1	5.4	0.4	3	-	-	-
16	16.6	22.7	10.6	7.7	13.8	75	986.4	11.5	1.9	0.6	3	-	-	-
17	18.3	25.2	12.8	9.9	16.6	80	985.2	9.4	3.4	0.3	2	-	-	-
18	19.3	26.8	11.9	8.9	15.8	74	984.1	11.5	1.9	0.6	3	-	-	-
19	20.2	28.2	13.2	10.1	17.5	76	984.0	10.5	1.8	0.3	2	-	-	-
20	18.2	24.8	14.2	10.9	17.8	86	981.7	3.0	6.5	1.0	4	6.0	-	-
21	17.5	22.6	14.4	13.3	17.0	86	984.5	4.7	7.4	0.6	3	0.1	-	-
22	14.4	18.0	12.7	10.8	11.0	68	989.9	11.2	3.9	1.8	5	-	-	-
23	12.4	20.6	4.7	2.1	10.2	74	990.8	11.4	0.6	0.4	2	-	-	-
24	14.7	22.6	5.8	2.7	12.4	76	984.7	6.6	3.6	0.8	3	-	-	-
25	16.9	22.1	11.6	7.5	13.0	70	980.9	11.0	1.3	0.5	2	-	-	-
26	13.9	19.9	8.9	5.2	10.9	72	986.8	10.0	2.0	1.0	3	-	-	-
27	12.5	21.8	2.9	- 0.4	10.2	73	987.4	12.1	0.0	0.6	3	-	-	-
28	15.4	25.3	6.2	1.9	11.9	73	984.0	11.4	0.4	0.5	3	-	-	-
29	16.8	25.8	8.9	5.4	14.7	79	980.9	7.3	5.3	0.1	1	0.1	-	-
30	16.3	20.1	15.3	14.7	16.2	88	979.5	1.3	5.6	0.0	0	0.0	-	-
31	16.4	25.5	7.7	3.7	13.1	73	978.9	8.9	2.8	0.3	2	4.1	-	-

DNI	TEMPERATURA POWIETRZA				PREŻNOŚĆ PARY WODNEJ	WILGOTNOŚĆ WZGLĘDNA	CIŚNIENIE ATMOSFERYCZNE	USŁONECZNIENIE	ZACHMURZENIE	WIATR		OPAD	ŚNIEG	
	T	Max	Min	T_0	e	U	P	S	N	v	v_{max}	R_d	s_h	s_g
1	16.4	23.5	8.3	6.5	14.0	76	977.9	13.0	0.5	0.3	1	–	–	–
2	17.6	26.2	8.3	4.7	14.6	76	975.2	11.5	1.3	0.5	1	–	–	–
3	18.0	26.6	11.0	8.3	16.3	81	972.7	12.7	2.3	0.6	2	16.5	–	–
4	18.5	26.8	10.5	8.9	16.8	81	971.9	12.2	1.1	0.3	1	–	–	–
5	19.3	27.2	11.1	9.9	17.2	79	974.9	12.7	0.9	0.9	3	–	–	–
6	20.4	27.8	12.2	10.4	19.3	82	979.5	12.6	0.3	0.6	2	–	–	–
7	21.5	28.1	14.1	13.5	19.6	78	977.1	12.6	0.4	1.1	2	0.7	–	–
8	16.3	23.6	12.7	12.5	15.4	84	977.8	6.6	4.6	1.0	2	0.1	–	–
9	13.1	17.8	8.9	7.5	11.6	78	981.2	10.8	3.8	1.0	2	–	–	–
10	13.0	20.5	4.5	3.7	12.0	81	983.3	13.1	1.1	1.1	4	–	–	–
11	15.5	25.2	5.6	4.4	13.2	76	981.0	13.0	1.0	0.1	1	–	–	–
12	16.6	24.4	9.0	7.2	15.6	84	979.3	9.8	3.4	0.3	1	0.0	–	–
13	14.4	19.1	10.0	8.8	14.8	91	979.2	4.9	5.9	1.1	4	2.2	–	–
14	13.8	18.9	10.1	8.2	13.8	88	979.2	4.3	5.9	1.4	3	1.7	–	–
15	13.8	20.6	8.2	8.2	13.7	88	977.8	5.3	6.3	0.1	1	–	–	–
16	15.7	21.2	9.2	8.1	14.9	84	976.5	7.2	5.3	1.3	4	1.4	–	–
17	17.9	24.6	11.9	10.7	17.0	85	975.1	10.4	3.8	0.9	3	–	–	–
18	17.7	24.9	10.9	9.3	17.3	86	974.6	11.0	1.5	1.1	3	–	–	–
19	18.9	27.7	10.6	8.7	17.3	82	975.1	12.1	2.1	1.1	2	–	–	–
20	18.6	27.2	13.1	12.1	18.2	86	973.0	4.5	4.9	1.3	3	12.1	–	–
21	17.1	21.6	13.7	12.5	17.1	89	975.3	5.9	6.0	1.5	2	0.0	–	–
22	13.3	17.8	11.8	9.9	12.1	80	980.6	12.6	3.0	2.0	3	–	–	–
23	10.7	16.8	3.2	1.7	10.9	85	981.6	12.1	1.6	1.1	2	–	–	–
24	13.3	22.8	4.4	2.3	12.2	79	976.0	8.4	2.1	1.3	3	0.0	–	–
25	15.8	22.5	10.5	9.0	13.0	75	971.6	10.2	3.9	1.3	3	–	–	–
26	12.3	18.4	6.2	5.0	11.2	80	977.0	10.2	2.3	1.5	3	–	–	–
27	12.5	21.1	2.4	0.2	11.6	79	978.4	12.1	0.1	1.9	3	–	–	–
28	15.9	24.9	5.5	4.1	14.0	79	976.9	12.5	0.5	0.8	2	–	–	–
29	16.3	24.2	8.5	5.6	15.3	83	972.1	9.2	3.1	0.6	2	–	–	–
30	16.2	23.1	12.1	11.2	15.1	83	970.2	4.5	6.0	1.8	2	–	–	–
31	16.4	25.8	7.8	6.5	14.3	79	970.0	10.1	2.4	0.9	2	4.4	–	–

DNI	TEMPERATURA POWIETRZA				PREŻNOŚĆ PARY WODNEJ	WILGOTNOŚĆ WZGLĘDNA	CIŚNIENIE ATMOSFERYCZNE	USŁONECZNIENIE	ZACHMURZENIE	WIATR		OPAD	ŚNIEG	
	T	Max	Min	T_0	e	U	P	S	N	v	v_{max}	R_d	s_h	s_g
1	14.6	21.1	7.4	4.4	12.2	77	923.8	10.4	1.1	0.5	1	–	–	–
2	13.4	20.4	8.8	4.2	13.2	87	921.8	4.3	3.8	0.4	2	1.7	–	–
3	14.8	20.7	10.7	8.0	13.9	85	919.6	4.0	5.0	0.4	1	1.8	–	–
4	15.0	22.1	7.9	3.8	13.2	79	918.8	7.5	3.0	0.8	2	6.3	–	–
5	16.0	22.4	8.5	4.4	13.6	77	921.5	8.0	2.3	0.8	1	0.1	–	–
6	18.6	24.3	10.0	5.4	14.2	68	926.0	10.6	1.5	1.0	3	–	–	–
7	20.3	27.3	12.8	7.6	13.8	61	923.2	12.5	0.9	1.4	4	9.4	–	–
8	14.2	22.2	10.8	7.6	11.8	74	925.1	7.3	4.8	1.3	5	0.7	–	–
9	11.3	15.6	6.5	2.7	9.1	70	927.4	7.4	4.6	0.6	2	–	–	–
10	12.3	19.2	4.8	0.0	9.8	71	928.8	12.5	0.4	0.9	2	–	–	–
11	15.3	23.1	7.1	1.9	10.5	64	927.0	11.7	1.3	0.6	2	–	–	–
12	16.0	22.1	10.9	5.8	13.0	74	926.0	7.4	4.3	1.0	2	0.2	–	–
13	13.8	16.4	12.3	7.5	12.5	79	926.2	4.8	6.4	1.9	4	0.0	–	–
14	12.4	16.3	7.8	2.5	10.7	76	926.2	7.1	5.5	0.9	2	–	–	–
15	11.7	16.8	6.2	0.9	10.8	79	924.8	2.9	6.5	0.8	2	–	–	–
16	13.4	18.5	7.5	3.3	11.6	77	924.0	6.2	3.9	0.6	3	–	–	–
17	14.7	20.7	8.5	4.0	13.4	81	923.4	6.2	3.6	0.6	3	–	–	–
18	16.9	23.7	9.1	4.9	13.2	71	922.6	11.6	2.0	1.1	3	–	–	–
19	17.9	24.1	11.5	6.0	14.0	71	922.4	9.6	2.0	1.0	2	–	–	–
20	16.7	25.9	11.7	6.3	14.1	77	920.1	5.0	5.3	1.0	3	5.5	–	–
21	15.3	20.8	12.9	9.5	14.7	85	922.3	2.6	7.4	0.8	2	7.0	–	–
22	10.5	15.0	8.5	7.3	9.7	78	924.2	8.2	4.4	0.8	2	–	–	–
23	9.9	17.5	3.0	– 1.6	8.2	71	924.6	11.8	0.3	0.5	1	–	–	–
24	11.3	17.0	3.8	3.3	10.9	81	921.8	3.3	4.3	0.3	1	0.0	–	–
25	13.2	19.1	7.7	2.4	10.9	75	918.8	6.7	3.3	0.5	1	–	–	–
26	9.8	15.9	5.4	0.1	8.8	75	922.8	7.1	2.1	1.3	3	–	–	–
27	10.0	19.4	0.4	– 5.5	8.0	69	923.3	11.7	0.0	0.8	2	–	–	–
28	13.2	21.3	3.7	– 0.7	9.8	68	921.2	10.8	0.5	1.1	2	–	–	–
29	14.1	19.1	9.3	3.8	13.2	83	918.9	2.2	5.1	0.3	1	4.7	–	–
30	13.0	16.0	11.0	9.6	13.1	88	917.5	–	6.8	0.9	1	0.4	–	–
31	12.3	19.2	6.3	0.9	12.5	88	917.1	3.5	5.1	0.1	1	32.6	–	–

KASPROWY WIERCH

DNI	TEMPERATURA POWIETRZA				PREŻNOŚĆ PARY WODNEJ	WILGOTNOŚĆ WZGLĘDNA	CIŚNIENIE ATMOSFERYCZNE	USŁONECZNIENIE	ZACHMURZENIE	WIATR		OPAD	ŚNIEG	
	T	Max	Min	T_0	e	U	P	S	N	v	v_{max}	R_d	s_h	s_g
1	7.6	10.5	5.8	•	9.6	92	806.9	4.2	2.8	2.4	6	1.8	–	–
2	8.4	10.1	7.4	•	9.4	85	805.4	3.3	4.3	3.3	5	14.1	–	–
3	8.7	10.4	7.0	•	9.0	80	803.7	1.9	5.4	4.5	8	3.8	–	–
4	9.5	12.4	7.6	•	9.5	80	803.1	8.3	4.0	2.9	7	0.0	–	–
5	10.2	13.7	7.9	•	9.7	77	805.7	9.4	3.1	4.6	7	–	–	–
6	10.9	15.0	8.1	•	10.3	79	810.1	13.0	2.8	6.6	12	–	–	–
7	12.0	14.5	9.4	•	11.3	82	808.4	12.8	2.1	10.4	14	3.0	–	–
8	6.9	14.4	3.7	•	8.7	87	807.2	6.0	3.3	6.3	8	1.7	–	–
9	3.4	7.9	1.1	•	6.7	86	807.8	9.3	4.9	4.4	7	–	–	–
10	6.2	11.1	2.2	•	7.4	79	809.9	13.5	1.3	3.6	5	–	–	–
11	9.9	14.6	6.0	•	7.3	60	810.0	12.8	1.3	3.5	5	–	–	–
12	9.4	13.4	8.1	•	9.7	82	809.4	5.0	4.9	4.8	7	0.6	–	–
13	5.2	8.1	3.9	•	8.9	100	807.7	0.3	7.9	7.8	14	8.3	–	–
14	3.5	6.1	1.8	•	7.7	99	806.8	2.1	7.8	8.0	18	–	–	–
15	3.7	7.2	1.8	•	7.5	95	806.0	1.3	7.1	6.3	8	–	–	–
16	5.5	8.6	3.3	•	9.0	99	806.2	2.1	6.5	5.5	8	–	–	–
17	7.6	11.1	5.5	•	10.3	98	806.4	1.3	5.8	6.5	9	0.0	–	–
18	10.5	14.7	7.5	•	10.3	82	806.6	11.4	4.0	3.5	5	–	–	–
19	11.4	15.3	8.7	•	10.4	78	807.1	9.9	4.4	2.6	4	–	–	–
20	10.8	14.7	8.1	•	10.6	83	804.9	4.4	6.6	7.5	9	4.8	–	–
21	8.1	11.2	7.1	•	10.2	95	805.4	2.5	7.8	5.0	7	2.1	–	–
22	4.0	7.2	1.2	•	7.0	86	806.8	9.4	5.1	4.1	7	–	–	–
23	3.2	9.2	2.1	•	9.3	99	807.4	13.1	8.4	5.5	8	–	–	–
24	6.8	9.5	4.9	•	9.2	82	804.6	4.2	6.8	6.4	9	0.7	–	–
25	6.8	11.1	4.5	•	8.6	87	801.9	8.6	4.5	5.1	7	–	–	–
26	4.1	7.9	2.5	•	6.5	80	803.9	6.7	3.6	4.4	6	–	–	–
27	8.0	12.2	4.5	•	4.0	34	805.4	13.1	0.8	3.6	8	–	–	–
28	9.0	13.0	6.4	•	7.0	61	804.7	11.3	0.9	1.6	3	–	–	–
29	8.5	11.0	7.4	•	9.6	87	802.7	1.7	6.8	1.1	3	7.2	–	–
30	6.4	7.8	5.0	•	9.4	98	800.7	–	6.9	2.6	5	1.2	–	–
31	7.1	9.7	5.4	•	8.8	87	800.6	1.9	5.6	2.6	5	21.0	–	–

TABLICA III

WYNIKI MIESIĘCZNE SPOSTRZEŻEŃ STACJI METEOROLOGICZNYCH

МЕСЯЧНЫЕ РЕЗУЛЬТАТЫ НАБЛЮДЕНИЙ МЕТЕОРОЛОГИЧЕСКИХ СТАНЦИЙ

MONTHLY RESULTS OF OBSERVATIONS AT METEOROLOGICAL STATIONS

Nr	STACJA	TEMPERATURA POWIETRZA T											LICZBA DNI					
		1	7	13	19	Dies	$\overline{Max}$	$\overline{Min}$	Max abs.	Data	Min abs.	Data	Min $<-10°$	Min $<0°$	Max $<-10°$	Max $<0°$	Max $\geq 15°$	Max $\geq 25°$
2	Łeba	13.2	14.4	19.6	17.5	16.2	21.0	10.7	28.7	6	1.8	26	-	-	-	-	31	3
3	Hel	14.6	16.4	21.1	17.3	17.3	22.0	13.2	28.5	6	5.7	26	-	-	-	-	31	3
4	Ustka	14.0	15.1	20.0	18.1	16.9	21.7	12.0	29.4	6	4.4	26	-	-	-	-	31	5
5	Lębork	11.7	12.9	21.2	18.2	16.1	23.0	9.3	30.2	6	0.4	26	-	-	-	-	31	8
9	Gdańsk - Wrzeszcz	14.5	16.3	21.8	18.6	17.7	22.9	12.8	30.3	6	7.3	26	-	-	-	-	31	6
14	Koszalin	12.9	13.9	20.2	17.4	16.2	21.6	10.7	28.6	6	2.3	26	-	-	-	-	31	5
15	Kołobrzeg	14.3	14.6	19.7	17.8	16.7	21.3	12.3	29.3	6	5.2	26	-	-	-	-	31	4
16	Elbląg	13.7	14.6	21.5	17.6	17.0	22.2	11.5	29.3	18	3.4	26	-	-	-	-	31	7
19	Suwałki	11.8	14.2	20.8	17.7	16.1	22.2	9.9	28.8	7	2.2	26	-	-	-	-	31	8
20	Kętrzyn	12.8	14.3	21.1	18.0	16.6	22.3	11.2	30.1	7	3.8	26	-	-	-	-	31	8
25	Świnoujście	14.6	15.6	20.6	18.9	17.4	22.0	12.8	30.8	6	8.4	24 27	-	-	-	-	31	6
26	Mikołajki	14.0	14.7	21.4	18.3	17.2	22.6	12.3	30.0	7	6.9	26	-	-	-	-	31	10
27	Resko	11.4	12.4	21.8	18.2	16.1	23.2	9.0	29.2	6	1.9	24	-	-	-	-	31	9
29	Olsztyn - Dajtki	12.7	14.2	21.4	18.2	16.7	22.8	10.7	30.4	7	2.7	26	-	-	-	-	31	10
31	Szczecinek	12.1	13.2	21.3	18.2	16.2	23.1	9.7	28.8	17	1.5	26	-	-	-	-	31	8
33	Chojnice	12.6	13.6	21.0	18.1	16.4	22.7	10.3	28.1	6 18	4.1	26	-	-	-	-	31	7
41	Szczecin - Dąbie	13.5	14.0	22.5	19.5	17.3	24.0	10.6	30.1	6	3.0	24	-	-	-	-	31	12
46	Piła	12.0	13.0	22.2	19.6	16.7	24.0	9.0	30.2	6	1.2	24 27	-	-	-	-	31	14
47	Białystok	11.7	14.3	21.4	17.1	16.2	22.8	9.7	29.4	7	2.3	23	-	-	-	-	31	9
49	Bydgoszcz	12.6	13.8	22.8	19.7	17.2	24.2	9.7	29.7	6 18	1.9	27	-	-	-	-	31	14
50	Mława	12.8	14.6	22.4	18.9	17.3	23.7	10.5	30.9	7	3.0	26	-	-	-	-	31	12
51	Ostrołęka	12.5	14.0	23.1	18.6	17.2	24.4	10.8	31.1	7	2.2	26	-	-	-	-	31	14
53	Toruń	12.6	14.9	23.4	20.3	17.6	24.6	10.0	30.5	7	1.4	26	-	-	-	-	31	14
60	Gorzów Wlkp	14.7	14.0	22.6	20.7	18.1	24.6	11.9	30.4	6	5.5	23	-	-	-	-	31	15
67	Płock - Radziwie	13.4	14.7	23.6	20.2	18.0	24.7	11.5	32.2	7	4.3	27	-	-	-	-	31	14
69	Poznań - Ławica	14.0	14.6	23.0	20.5	18.0	24.8	10.6	30.8	6	3.2	23	-	-	-	-	31	17
71	Słubice	12.4	13.0	23.3	20.3	17.2	25.0	9.1	31.4	6	1.4	23	-	-	-	-	31	17
77	Koło	13.9	14.0	22.8	19.9	17.8	24.2	11.2	30.7	7	5.8	27	-	-	-	-	31	16
78	Siedlce	12.1	14.7	22.5	18.7	17.0	24.0	10.2	30.4	7	2.8	27	-	-	-	-	31	13
79	Warszawa - Okęcie	13.4	14.9	23.0	19.5	17.8	24.3	10.9	30.8	7	3.0	27	-	-	-	-	31	16
84	Terespol	12.0	14.7	22.1	18.0	16.8	23.5	10.1	30.0	7	3.1	27	-	-	-	-	31	12
89	Zielona Góra	16.1	15.3	22.7	20.5	18.7	24.6	13.0	30.8	6	7.3	23	-	-	-	-	31	14
90	Leszno - Strzyżewice	12.1	14.1	23.6	20.0	17.5	25.1	9.5	31.2	6	0.8	23	-	-	-	-	31	18
96	Kalisz	13.6	14.1	23.3	19.9	17.9	24.8	11.2	31.1	7	5.0	23	-	-	-	-	31	17
97	Łódź - Lublinek	13.4	14.1	22.6	19.9	17.6	24.2	11.1	31.6	7	5.9	23	-	-	-	-	31	13
104	Włodawa	12.7	14.6	22.5	18.9	17.3	24.0	10.4	30.9	7	3.4	27	-	-	-	-	31	12
111	Sulejów	12.3	13.4	22.8	19.3	17.1	24.3	10.0	30.2	7	1.7	27	-	-	-	-	31	16
113	Lublin	12.6	14.5	21.8	17.9	16.8	23.1	10.4	30.3	7	3.5	27	-	-	-	-	31	10
114	Legnica	13.6	13.8	24.0	20.7	18.2	25.5	11.2	31.6	6	3.4	27	-	-	-	-	31	19
115	Wieluń	13.0	14.5	23.5	18.5	17.5	24.6	10.7	32.1	7	2.4	27	-	-	-	-	31	15
116	Zgorzelec	12.6	13.1	22.6	19.7	17.2	24.9	9.8	30.9	6	3.6	23	-	-	-	-	31	16
119	Wrocław - Strachowice	12.9	13.7	23.9	20.5	17.8	25.4	10.2	31.8	7	2.2	27	-	-	-	-	31	19
127	Jelenia Góra	10.3	11.1	22.0	18.4	15.7	23.6	7.5	29.6	6	1.4	23 27	-	-	-	-	31	9
128	Kielce	11.1	14.3	23.1	18.0	16.7	24.5	9.0	31.1	7	1.7	27	-	-	-	-	31	15
130	Częstochowa	14.1	13.9	22.7	19.8	17.8	23.9	11.9	30.2	7	6.8	23	-	-	-	-	31	14
135	Śnieżka	8.5	8.6	11.6	10.0	9.7	13.7	7.2	19.0	7	- 0.5	22	-	1	-	-	12	-
137	Zamość	11.6	14.2	22.5	18.5	16.7	23.8	9.3	30.1	7	0.6	27	-	-	-	-	31	11
139	Sandomierz	14.3	14.4	22.8	19.6	17.9	24.3	11.5	30.7	7	3.8	27	-	-	-	-	31	14
140	Opole	14.0	14.0	23.6	20.5	18.1	25.0	11.1	32.2	7	4.4	27	-	-	-	-	31	16
149	Kłodzko	10.9	11.2	23.0	18.7	16.0	24.0	8.4	30.2	7	1.1	27	-	-	-	-	31	12
163	Katowice	13.2	13.9	22.8	19.4	17.4	24.2	10.3	30.5	7	3.8	27	-	-	-	-	31	14
167	Rzeszów - Jasionka	12.3	13.7	23.0	19.2	17.1	24.4	9.9	29.7	18	1.8	27	-	-	-	-	31	12
168	Racibórz	12.7	13.3	23.6	20.2	17.5	25.0	10.3	31.2	7	2.9	27	-	-	-	-	31	16
170	Kraków - Balice	12.8	13.3	22.9	19.2	17.2	24.4	10.6	30.7	7	4.7	27	-	-	-	-	31	12
173	Tarnów	13.1	14.4	22.8	18.9	17.4	24.4	11.1	31.3	7	2.9	27	-	-	-	-	31	14
181	Aleksandrowice	13.3	14.6	21.2	17.8	16.9	22.9	10.7	29.4	7	4.1	27	-	-	-	-	31	8
183	Przemyśl	14.1	14.0	21.8	19.0	17.4	23.1	11.6	28.8	7	5.0	24 27	-	-	-	-	31	7
196	Nowy Sącz	12.6	12.2	22.5	19.3	16.8	24.0	10.6	31.0	7	2.9	27	-	-	-	-	31	15
204	Leśko	11.6	11.6	22.0	17.9	16.0	23.3	9.2	28.1	7	2.4	27	-	-	-	-	31	10
217	Zakopane	10.0	11.7	18.8	15.0	13.9	20.1	8.2	27.3	7	0.4	27	-	-	-	-	30	2
221	Kasprowy Wierch	6.7	6.5	9.3	7.7	7.6	11.1	5.3	16.5	7	1.1	9	-	-	-	-	2	-

Nr	STACJA	CIŚNIENIE ATMOSFERYCZNE P						PRĘŻNOŚĆ PARY WODNEJ e					WILGOTNOŚĆ WZGLĘDNA U							LICZBA DNI	
		P_m	Max	Data	Min	Data	$P_{o.m}$	1	7	13	19	Dies	1	7	13	19	Dies	Min	Data	min <40%	zgodz. 13 >80%
2	Łeba	1018.7	1028.8	13	1009.5	7	1019.1	13.3	14.3	14.6	14.7	14.1	87	86	64	73	77	42	25	-	4
3	Hel	1018.8	1028.6	13	1009.7	4	1019.1	15.2	16.3	15.3	15.7	15.6	90	87	60	78	79	39	27	1	1
4	Ustka	1018.1	1027.9	13	1008.3	7	1019.1	13.9	14.0	15.2	15.3	14.5	86	81	65	73	76	40	6	-	3
5	Lębork	1016.6	1026.1	13 14	1007.4	4	1019.3	12.7	13.5	13.6	14.3	13.5	91	89	54	68	75	31	28	3	2
9	Gdańsk - Wrzeszcz	1017.9	1027.5	13	1008.1	4	1019.4	13.9	14.1	14.0	15.1	14.2	83	75	53	70	71	33	29	4	1
14	Koszalin	1015.2	1024.7	13	1005.2	4	1019.3	13.2	13.9	14.5	14.9	14.0	88	86	62	75	77	37	27	3	3
15	Kołobrzeg	1018.7	1028.4	13	1008.4	7	1019.4	13.9	14.0	15.4	15.1	14.6	85	83	67	73	76	39	6	1	3
16	Elbląg	1014.2	1022.8	13	1004.4	4	1019.4	13.6	14.1	14.7	14.8	14.2	86	84	57	73	74	36	27	2	1
19	Suwałki	996.9	1004.9	10	988.8	20	1019.0	13.1	14.4	14.1	14.5	13.8	92	88	57	71	76	41	24	-	1
20	Kętrzyn	1006.3	1014.7	10	997.9	20	1019.5	13.6	14.2	13.8	14.9	14.0	91	86	55	71	75	40	30	-	1
25	Świnoujście	1018.7	1028.2	13 14	1007.4	7	1019.3	14.1	14.6	14.9	15.1	14.6	83	81	62	69	74	32	10	3	1
26	Mikołajki	1003.9	1012.1	10	992.7	5	1019.5	14.4	14.5	14.0	15.0	14.4	89	86	54	70	74	38	28	1	1
27	Resko	1013.2	1022.7	13 14	1003.4	4	1020.0	12.6	13.4	13.8	14.6	13.6	91	91	54	70	76	27	26	7	2
29	Olsztyn - Dajtki	1003.1	1010.9	10 14	994.3	4	1019.4	13.1	13.9	13.0	14.3	13.4	88	85	50	68	72	35	3 24	5	1
31	Szczecinek	1002.5	1011.6	13	993.7	4	1019.7	12.7	13.4	13.4	13.9	13.3	88	88	53	66	73	32	27	5	2
33	Chojnice	998.3	1007.3	13 14	989.7	31	1019.4	12.9	13.9	13.6	13.7	13.4	87	88	55	66	73	29	29	5	2
41	Szczecin - Dąbie	1019.1	1028.6	13	1009.1	7	1019.5	13.4	14.0	14.1	14.9	14.0	86	86	52	66	72	28	24	8	1
46	Piła	1011.2	1020.0	14	1002.6	30	1020.0	12.5	13.1	12.6	13.2	12.8	87	86	47	58	70	30	24	15	2
47	Białystok	1000.7	1009.0	10	992.6	20	1018.7	12.9	14.2	13.8	14.9	13.7	91	85	54	75	75	36	24	3	1
49	Bydgoszcz	1011.4	1019.7	14	1002.1	31	1020.0	12.8	13.5	12.4	13.0	12.8	86	84	44	56	67	25	27 29	15	-
50	Mława	1002.0	1009.9	10	993.5	4	1019.7	13.0	14.1	13.1	14.1	13.4	86	84	48	63	69	32	24	6	-
51	Ostrołęka	1008.1	1016.4	10	999.6	20	1019.6	13.5	14.4	14.0	14.6	14.0	91	89	49	67	73	34	31	2	-
53	Toruń	1011.2	1019.6	13	1002.2	4	1019.6	12.6	13.7	12.8	13.5	13.0	85	80	44	56	66	27	28	14	-
60	Gorzów Wlkp	1012.9	1021.8	14	1004.5	4	1019.6	13.1	13.6	12.9	13.2	13.3	77	84	48	55	66	22	27	15	1
67	Płock - Radziwie	1011.8	1019.8	10	1003.4	20	1019.3	14.1	14.6	13.6	15.0	14.2	90	86	46	63	70	32	24	8	-
69	Poznań - Ławica	1009.3	1017.8	14	1000.8	4	1020.3	12.8	13.2	12.3	12.9	12.8	79	78	44	53	64	23	24	19	1
71	Słubice	1016.4	1025.4	14	1007.5	4	1019.3	13.2	13.7	14.2	14.9	13.9	89	90	50	63	73	28	27	10	1
77	Kołu	1005.9	1013.4	13 14	997.5	30	1019.9	13.7	14.0	14.1	14.3	13.9	84	86	50	61	69	36	2 27	6	1
78	Siedlce	1001.8	1009.9	10	993.7	31	1019.6	13.2	14.2	13.4	14.2	13.6	91	83	49	65	72	31	29	7	1
79	Warszawa - Okęcie	1007.2	1015.3	10	997.7	20	1019.8	13.2	14.1	13.5	13.6	13.5	84	81	48	59	68	34	24 28	7	-
84	Terespol	1003.1	1011.4	10	995.1	20	1019.5	13.2	14.2	13.9	15.0	13.9	92	84	52	71	74	38	24 27*	4	2
89	Zielona Góra	999.3	1007.6	14	991.4	4	1019.9	12.4	12.8	12.8	12.9	12.7	67	73	47	54	60	22	27	13	1
90	Leszno - Strzyżewice	1009.2	1017.6	14	1000.8	4 31	1020.2	12.6	14.0	14.1	14.4	13.6	87	85	48	61	70	26	28	10	1
96	Kalisz	1002.8	1010.6	14	994.0	4	1019.9	13.6	14.1	13.5	13.8	13.6	86	86	47	59	68	26	24	13	-
97	Łódź - Lublinek	997.4	1005.1	10	989.2	31	1019.6	13.1	13.7	13.2	13.7	13.4	84	84	48	58	68	32	24	10	-
104	Włodawa	998.7	1006.6	10	991.0	25	1019.6	13.3	13.9	13.1	13.7	13.4	89	82	48	62	69	30	30	9	1
111	Sulejów	997.0	1004.6	10	988.9	31	•	•	13.6	13.4	14.1	•	•	87	48	62	•	32	28 30	10	-
113	Lublin	991.3	999.1	10	983.5	31	1019.6	13.1	14.3	14.4	15.0	14.0	88	85	55	71	74	35	24	4	2
114	Legnica	1004.9	1013.1	14	996.9	31	1019.8	13.4	13.5	13.6	14.5	13.8	84	84	46	59	67	25	27	13	3
115	Wieluń	996.5	1009.6	14	988.0	31	1020.0	13.1	14.1	14.6	15.5	14.2	86	84	50	71	72	30	24	4	-
116	Zgorzelec	996.4	1004.0	22	989.3	31	•	•	13.5	13.4	14.4	•	•	89	49	63	•	25	23	12	2
119	Wrocław - Strachowice	1005.5	1013.3	14	997.5	30	1019.8	13.0	13.8	13.7	14.2	13.6	86	87	46	58	69	24	29	12	-
127	Jelenia Góra	979.8	987.1	22	971.9	31	1020.5	11.9	12.5	12.8	14.3	12.8	93	93	49	67	74	28	23	9	2
128	Kielce	988.5	996.4	10	980.5	30	1020.4	12.5	13.8	13.0	14.8	13.2	92	84	46	71	71	30	29	11	-
130	Częstochowa	986.1	993.7	10	977.8	31	1020.8	13.4	13.7	13.6	13.9	13.6	82	85	49	60	68	26	30	6	-
135	Śnieżka	843.3	848.8	12	836.3	31	•	9.1	8.5	9.6	9.6	9.2	81	75	70	78	76	13	27	3	6
137	Zamość	994.2	1002.1	10	986.8	30	1019.5	12.9	14.3	13.0	14.8	13.5	93	87	47	69	73	31	24	5	1
139	Sandomierz	994.4	1002.5	10	986.7	31	1020.2	13.5	13.9	13.9	14.1	13.7	81	83	50	61	68	29	24	5	1
140	Opole	999.3	1006.8	9	990.8	30	1020.4	13.8	13.9	14.2	14.7	14.2	85	86	49	61	70	28	27	6	1
149	Kłodzko	982.7	989.8	22	975.0	30	1020.2	12.3	12.4	13.8	14.4	13.2	93	92	49	66	74	31	27	6	1
163	Katowice	986.6	994.2	10	978.9	30 31	1020.1	13.2	13.6	13.1	14.1	13.3	86	84	47	62	69	29	10	7	2
167	Rzeszów - Jasionka	996.3	1004.2	10	989.0	31	1020.2	14.1	15.1	14.9	16.7	15.0	97	95	53	74	79	35	26	3	2
168	Racibórz	997.9	1005.4	10	989.4	30	1020.7	13.6	13.8	14.2	15.4	14.1	91	89	48	65	73	28	27	7	-
170	Kraków - Balice	992.3	1000.1	10	984.9	31	1020.5	13.6	13.8	13.6	15.5	14.0	90	89	48	69	73	34	11	8	-
173	Tarnów	995.4	1003.6	10	987.7	31	1020.2	13.5	14.3	14.7	15.2	14.3	88	86	55	69	73	30	26	4	3
181	Aleksandrowice	973.2	980.6	10	965.3	30 31	1019.9	13.0	13.5	14.2	14.2	13.6	84	81	56	69	71	33	26	2	2
183	Przemyśl	987.3	995.0	10	980.3	31	1020.3	13.9	14.0	14.3	14.4	14.2	86	86	54	64	72	36	31	2	-
196	Nowy Sącz	985.6	994.2	10	978.1	31	1020.4	13.6	13.5	14.5	15.0	14.3	92	93	53	67	76	36	26 28	4	1
204	Leśko	976.4	984.3	10	969.4	31	1020.6	13.3	13.3	16.4	15.4	14.8	96	95	62	74	82	46	31	-	1
217	Zakopane	923.1	929.3	10	916.1	31	•	11.2	12.0	12.0	12.8	11.9	90	86	55	75	76	35	11	4	-
221	Kasprowy Wierch	805.9	811.0	6	799.7	31	•	8.4	8.1	9.4	8.9	8.6	85	83	80	85	83	9	27	5	17

Nr	STACJA	PRĘDKOŚĆ WIATRU v							LICZBA PRZYPADKÓW W PRZYDZIAŁACH								LICZBA DNI		ZACHMURZENIE N					LICZBA DNI	
		1	7	13	19	Dies	Max	Data	0	>0-2	>2-4	>4-7	>7-10	>10-15	>15-20	>20	≥10	>15	1	7	13	19	Dies	◔	◕
2	Łeba	2.9	2.7	4.8	3.5	3.5	12	8	8	95	74	48	20	3	-	-	5	-	2.2	3.8	4.1	3.7	3.4	9	1
3	Hel	3.9	3.5	4.5	3.7	3.9	10	8 21	3	74	87	63	21	-	-	-	5	-	2.2	2.7	3.9	4.0	3.4	8	2
4	Ustka	2.5	2.5	3.3	3.0	2.8	10	8 21	1	156	52	23	16	-	-	-	2	-	2.2	4.1	4.3	3.9	3.6	10	-
5	Lębork	1.3	1.2	3.2	1.9	1.9	8	8	55	120	51	20	2	-	-	-	-	-	1.8	3.8	4.0	3.2	3.3	8	1
9	Gdańsk - Wrzeszcz	2.8	2.9	5.1	3.0	3.5	10	21	9	75	90	64	10	-	-	-	1	-	2.5	2.9	4.3	3.5	3.4	7	2
14	Koszalin	1.8	2.2	4.1	2.1	2.7	10	6 8 21	48	90	66	33	11	-	-	-	4	-	1.9	3.7	4.4	4.0	3.6	10	1
15	Kołobrzeg	2.0	1.7	3.2	2.4	2.4	7	9 21	20	133	71	24	-	-	-	-	-	-	3.2	4.2	4.1	4.6	4.0	7	2
16	Elbląg	1.7	1.7	4.0	3.0	2.6	9	8	32	96	83	34	3	-	-	-	-	-	2.2	2.9	4.9	4.2	3.6	7	2
19	Suwałki	1.6	3.2	5.5	2.6	3.4	14	22	32	75	66	55	18	2	-	-	4	-	2.0	4.1	5.3	3.8	3.6	4	1
20	Kętrzyn	0.9	1.8	3.9	1.9	2.3	8	6 7 8*	61	101	49	27	10	-	-	-	-	-	2.4	2.9	4.0	3.6	3.1	7	1
25	Świnoujście	2.5	2.6	4.0	3.9	3.3	9	25	6	91	90	54	7	-	-	-	1	-	1.5	2.7	3.8	3.4	2.9	13	-
26	Mikołajki	2.0	2.3	4.0	2.4	2.7	10	7	36	88	83	35	6	-	-	-	1	-	2.1	3.1	4.7	4.0	3.4	6	-
27	Resko	1.2	1.4	3.0	1.6	1.8	7	6 21	47	133	55	13	-	-	-	-	-	-	2.1	3.4	3.9	3.5	3.3	9	2
29	Olsztyn - Dajtki	1.3	1.8	3.4	2.3	2.3	8	8 13	28	124	68	26	2	-	-	-	-	-	1.9	2.2	3.5	3.0	2.7	12	-
31	Szczecinek	1.3	1.5	3.6	2.0	2.1	8	8	36	134	53	24	1	-	-	-	-	-	1.8	3.4	4.3	3.9	3.4	9	1
33	Chojnice	1.0	1.2	2.7	1.6	1.7	9	5	48	146	38	14	2	-	-	-	-	-	2.1	3.5	4.8	4.4	3.5	9	2
41	Szczecin - Dąbie	2.0	2.3	3.3	2.9	2.6	8	6 8	13	126	76	30	3	-	-	-	1	-	2.8	2.8	3.4	3.3	3.0	14	2
46	Piła	1.3	1.5	3.5	1.9	2.2	8	7 8	32	129	59	26	2	-	-	-	2	-	1.5	3.1	4.0	3.5	2.9	11	-
47	Białystok	1.9	1.8	3.1	1.8	2.2	7	8 9	32	111	84	21	-	-	-	-	-	-	2.0	3.2	3.6	3.4	3.0	8	-
49	Bydgoszcz	1.5	2.0	4.5	2.4	2.7	12	8	34	108	57	41	7	1	-	-	2	-	1.5	3.2	4.4	3.9	3.2	11	2
50	Mława	1.8	2.6	5.5	2.9	3.5	12	8	24	84	61	58	18	3	-	-	4	-	1.5	2.5	3.9	3.6	3.0	9	-
51	Ostrołęka	0.5	1.1	2.9	1.3	1.5	7	7	88	106	39	15	-	-	-	-	-	-	1.9	2.4	3.4	2.9	2.6	13	1
53	Toruń	1.5	1.6	3.4	2.1	2.2	9	8	22	140	69	16	1	-	-	-	-	-	1.7	2.9	4.0	3.3	3.0	13	2
60	Gorzów Wlkp	1.3	1.4	2.8	1.8	1.8	5	6 8 11*	43	129	69	7	-	-	-	-	-	-	1.6	3.1	4.1	3.9	3.1	12	2
67	Płock - Radziwie	0.9	1.0	2.8	1.2	1.6	8	7 8	80	107	51	8	2	-	-	-	-	-	1.2	2.3	3.5	3.4	2.6	14	-
69	Poznań - Ławica	2.4	2.2	4.2	2.8	2.9	10	8	29	87	81	43	8	-	-	-	1	-	1.3	2.5	3.6	3.3	2.8	14	1
71	Słubice	0.6	0.8	2.3	1.3	1.3	7	4	82	120	44	2	-	-	-	-	-	-	1.6	3.3	3.8	3.5	3.0	13	1
77	Koło	2.1	2.2	3.8	2.4	2.7	10	8	38	77	102	27	4	-	-	-	1	-	1.2	2.3	3.3	3.0	2.3	16	-
78	Siedlce	0.9	1.6	3.6	1.1	1.9	9	8	45	136	37	28	2	-	-	-	-	-	2.3	2.6	3.9	3.8	3.2	8	1
79	Warszawa - Okęcie	2.4	2.2	3.8	2.6	2.9	10	8	11	104	98	33	2	-	-	-	3	-	1.7	2.8	3.6	3.0	2.7	13	-
84	Terespol	1.7	1.6	3.9	1.8	2.4	8	8	19	134	67	26	2	-	-	-	-	-	1.7	2.8	3.9	3.7	3.0	9	-
89	Zielona Góra	2.8	2.9	3.4	2.5	2.9	8	8	3	108	104	32	1	-	-	-	-	-	1.8	3.2	3.7	4.4	3.2	10	2
90	Leszno - Strzyżewice	1.5	1.7	3.3	2.2	2.2	10	7	27	129	72	19	-1	-	-	-	2	-	2.1	3.2	3.5	4.1	3.3	12	3
96	Kalisz	2.0	1.7	2.8	2.0	2.2	9	20	24	136	75	9	4	-	-	-	-	-	1.3	2.2	3.6	3.4	2.6	13	-
97	Łódź - Lublinek	1.6	1.8	3.4	1.9	2.3	8	7	27	131	61	28	1	-	-	-	1	-	1.2	2.5	3.2	3.0	2.5	13	-
104	Włodawa	1.3	1.7	3.1	1.3	1.9	7	8 9	17	166	48	17	-	-	-	-	-	-	1.8	3.2	4.5	3.5	3.2	9	1
111	Sulejów	.	1.5	3.1	1.8	.	.	.	.	.	.	.	.	.	.	.	.	.	.	.	.	.	.	.	.
113	Lublin	1.9	2.2	3.5	1.9	2.4	7	8 9	10	133	80	25	-	-	-	-	-	-	2.2	2.6	4.1	3.6	3.0	15	1
114	Legnica	1.2	1.3	3.2	1.9	2.1	7	6 7	34	129	66	19	-	-	-	-	-	-	1.6	2.6	3.6	4.3	2.9	11	2
115	Wieluń	0.9	1.2	1.8	1.2	1.3	4	7 8 14*	10	218	20	-	-	-	-	-	-	-	2.3	2.5	3.4	3.4	3.0	13	1
116	Zgorzelec	.	0.9	2.8	0.8	.	.	.	.	.	.	.	.	.	.	.	.	.	.	.	.	.	.	.	.
119	Wrocław - Strachowice	1.1	1.1	2.6	1.6	1.7	7	6 8 21	71	113	41	23	-	-	-	-	3	-	2.0	2.0	2.7	3.3	2.6	15	1
127	Jelenia Góra	0.5	0.2	2.7	1.5	1.2	6	2 6 18*	123	72	37	16	-	-	-	-	1	-	1.5	2.8	4.2	4.5	3.2	8	3
128	Kielce	0.5	0.6	2.5	1.0	1.3	5	6 20	100	91	54	3	-	-	-	-	-	-	2.1	3.0	3.1	3.1	2.7	12	1
130	Częstochowa	1.7	1.6	2.7	1.9	2.0	7	8	1	181	58	8	-	-	-	-	-	-	1.5	1.8	3.2	2.9	2.4	19	1
135	Śnieżka	7.2	6.7	5.3	6.8	6.5	22	8	16	30	54	67	34	30	16	1	16	7	2.2	3.5	4.2	4.6	3.6	9	2
137	Zamość	0.7	1.1	2.7	1.1	1.5	6	7	65	136	36	11	-	-	-	-	-	-	1.4	1.9	3.7	2.7	2.5	16	-
139	Sandomierz	3.1	2.9	4.2	2.7	3.3	9	13	7	73	112	54	2	-	-	-	1	-	1.5	2.4	3.1	2.8	2.4	18	2
140	Opole	1.4	1.3	2.5	1.8	1.9	7	31	37	143	54	14	-	-	-	-	1	-	1.4	1.7	2.6	2.6	2.1	20	-
149	Kłodzko	0.5	0.4	2.5	1.6	1.4	9	8	109	87	33	17	2	-	-	-	3	-	1.5	2.5	3.3	3.5	2.7	13	-
163	Katowice	1.0	1.1	3.2	1.8	1.9	8	3 7	55	118	51	22	2	-	-	-	1	-	1.5	2.4	2.9	3.0	2.4	16	1
167	Rzeszów - Jasionka	1.1	1.5	2.9	1.5	1.9	7	7 8 22*	79	89	56	24	-	-	-	-	-	-	2.1	2.5	3.3	2.7	2.5	17	1
168	Racibórz	0.6	0.6	2.0	1.1	1.2	7	20	87	122	35	4	-	-	-	-	-	-	2.2	2.1	3.3	3.3	2.5	17	2
170	Kraków - Balice	0.7	0.6	2.7	1.2	1.4	6	25 31	97	93	53	5	-	-	-	-	-	-	1.5	2.8	3.0	3.6	2.5	14	1
173	Tarnów	0.5	0.6	1.5	0.8	0.9	5	7	115	112	20	1	-	-	-	-	-	-	1.9	2.5	3.1	3.3	2.5	15	1
181	Aleksandrowice	2.4	2.5	2.9	2.7	2.6	12	7	26	115	85	13	7	2	-	-	3	-	2.4	2.7	3.2	3.7	3.0	12	2
183	Przemyśl	2.6	2.7	3.2	2.6	2.8	9	8	16	96	102	30	4	-	-	-	-	-	1.8	2.2	3.1	2.5	2.4	17	-
196	Nowy Sącz	0.0	0.1	1.9	0.1	0.5	5	22	188	41	18	1	-	-	-	-	-	-	2.1	3.0	3.6	3.6	3.0	15	2
204	Lesko	0.5	0.5	1.8	1.0	1.0	4	10 13 16	111	118	19	-	-	-	-	-	-	-	1.7	3.1	3.7	3.3	2.8	12	-
217	Zakopane	0.3	0.2	1.7	0.6	0.8	5	8	117	119	11	1	-	-	-	-	1	-	2.0	3.5	4.4	4.3	3.4	10	1
221	Kasprowy Wierch	5.2	4.4	4.3	5.1	4.7	14	7 13	13	38	74	92	25	6	-	-	7	-	3.1	4.4	5.6	5.1	4.5	5	4

Nr	STACJA	OPAD R_d												LICZBA DNI												
		ΣR_d I dek.	ΣR_d II dek.	ΣR_d III dek.	$\Sigma R_{d,m}$	$R_{d,max}$	Data	LICZBA DNI 0,0	>0,1	>1,0	>5,0	>10,0	>20,0	●	✳	▲	≡	=	⌐	⌓	V	∽	+	┼	∞	⊠
2	Łeba	11.6	0.1	9.8	21.5	9.7	31	3	6	4	2	–	–	10	–	–	8	12	1	23	–	–	–	–	–	5	–
3	Hel	18.5	0.2	16.0	34.7	13.6	31	2	8	6	4	1	–	10	–	–	–	10	–	22	–	–	–	–	1	2	–
4	Ustka	20.3	0.1	23.4	43.8	19.0	31	–	8	5	2	2	–	9	–	–	2	29	–	23	–	–	–	–	1	2	–
5	Lębork	10.8	2.0	5.9	18.7	5.6	7	2	7	5	1	–	–	9	–	–	4	23	2	25	–	–	–	–	4	2	–
9	Gdańsk - Wrzeszcz	5.1	1.4	30.4	36.9	21.1	31	1	7	4	2	1	1	9	–	–	–	7	–	13	–	–	–	–	2	2	–
14	Koszalin	18.6	1.9	14.6	35.1	13.8	31	2	8	6	2	1	–	10	–	–	2	19	1	24	–	–	–	–	3	6	–
15	Kołobrzeg	61.2	0.0	8.0	69.2	19.5	3	3	9	6	5	3	–	10	–	–	–	15	–	24	–	–	–	–	5	3	–
16	Elbląg	14.2	10.8	12.4	37.4	10.8	20	3	10	6	3	3	–	10	–	–	3	24	–	26	–	–	–	–	1	5	–
19	Suwałki	7.5	3.2	6.5	17.2	7.5	7	4	4	4	2	–	–	9	–	–	–	7	–	30	–	–	–	–	6	4	–
20	Kętrzyn	22.3	22.7	11.2	56.2	22.7	20	3	8	6	2	2	1	11	–	–	6	22	–	29	–	–	–	–	2	3	–
25	Świnoujście	3.7	0.0	2.9	6.6	2.8	31	2	5	3	–	–	–	6	–	–	1	14	–	15	–	–	–	–	2	–	–
26	Mikołajki	21.9	12.1	5.5	39.5	21.1	7	2	7	4	2	2	1	8	–	–	4	20	–	30	–	–	–	–	5	3	–
27	Resko	17.9	4.7	8.1	30.7	8.1	31	3	8	7	2	–	–	9	–	–	5	11	–	27	–	–	–	–	–	4	–
29	Olsztyn - Dajtki	13.3	42.7	4.9	60.9	42.6	20	5	6	3	2	2	1	9	–	–	5	23	–	26	–	–	–	–	2	3	–
31	Szczecinek	26.0	12.2	4.6	42.8	13.1	3	2	7	7	2	2	–	9	–	–	3	27	2	23	–	–	–	–	4	4	–
33	Chojnice	14.6	9.0	8.3	31.9	9.0	20	1	9	5	3	–	–	10	–	–	3	20	–	25	–	–	–	–	5	4	–
41	Szczecin - Dąbie	34.5	3.9	5.4	43.8	28.3	3	3	8	4	2	1	1	10	–	–	3	17	–	27	–	–	–	–	4	4	–
46	Piła	17.7	9.0	6.3	33.0	14.4	7	–	6	4	3	1	–	6	–	1	4	27	–	28	–	–	–	–	11	3	–
47	Białystok	20.4	6.3	7.2	33.9	17.3	4	–	9	5	2	1	–	9	–	1	1	21	–	31	–	–	–	–	3	3	–
49	Bydgoszcz	14.7	8.3	5.7	28.7	13.5	7	1	7	3	3	1	–	8	–	–	1	25	1	23	–	–	–	–	5	3	–
50	Mława	21.3	16.0	2.2	39.5	21.3	7	3	4	4	2	2	1	7	–	–	1	28	–	24	–	–	–	–	2	4	–
51	Ostrołęka	4.8	15.2	4.8	24.8	13.4	20	2	7	3	1	1	–	8	–	–	5	9	–	31	–	–	–	–	1	5	–
53	Toruń	14.7	9.0	3.7	27.4	7.5	7	2	8	6	3	–	–	8	–	–	–	19	–	26	–	–	–	–	1	3	–
60	Gorzów Wlkp	34.8	0.1	8.5	43.4	19.9	7	3	7	6	4	1	–	9	–	–	1	28	–	16	–	–	–	–	20	3	–
67	Płock - Radziwie	16.4	45.6	2.7	64.7	25.9	19	1	7	6	3	3	1	8	–	–	1	24	–	27	–	–	–	–	6	6	–
69	Poznań - Ławica	7.1	3.9	2.3	13.3	3.6	2	4	6	4	–	–	–	9	–	–	–	24	–	19	–	–	–	–	18	4	–
71	Słubice	24.7	1.5	14.1	40.3	13.5	3	–	6	6	4	2	–	5	–	–	4	29	–	31	–	–	–	–	21	5	–
77	Koło	18.1	8.4	2.4	28.9	17.2	7	3	6	4	2	1	–	8	–	–	–	23	–	22	–	–	–	–	7	6	–
78	Siedlce	10.9	20.0	5.0	35.9	18.4	20	3	5	4	3	2	–	6	–	–	–	17	–	31	–	–	–	–	5	4	–
79	Warszawa - Okęcie	1.0	18.8	4.9	24.7	8.7	20	1	6	5	2	–	–	7	–	–	–	10	1	28	–	–	–	–	–	4	–
84	Terespol	1.6	20.5	4.8	26.9	19.2	20	–	6	4	1	1	–	6	–	–	–	9	–	29	–	–	–	–	3	3	–
89	Zielona Góra	11.6	0.0	4.9	16.5	7.4	7	2	7	5	1	–	–	8	–	–	2	13	–	5	–	–	–	–	6	5	–
90	Leszno - Strzyżewice	3.1	0.1	0.9	4.1	2.0	7	4	4	2	–	–	–	10	–	–	1	22	1	30	–	–	–	–	15	3	–
96	Kalisz	11.7	7.6	2.4	21.7	11.1	7	–	7	4	2	1	–	8	–	–	–	27	–	27	–	–	–	–	21	6	–
97	Łódź - Lublinek	25.9	26.2	5.4	57.5	25.8	7	–	8	6	4	2	1	7	–	–	–	26	–	28	–	–	–	–	5	6	–
104	Włodawa	1.2	10.2	9.2	20.6	10.2	20	2	5	4	2	1	–	7	–	–	–	6	–	25	–	–	–	–	5	3	–
111	Sulejów	2.5	15.7	2.4	20.6	12.2	19	1	8	4	1	1	–	.	.	.	.	.	.	.	.	.	.	.	.	.	–
113	Lublin	4.2	15.8	2.9	22.9	9.2	19	1	7	5	1	–	–	6	–	–	–	19	–	30	–	–	–	–	8	2	–
114	Legnica	2.1	7.2	2.6	11.9	3.2	19	3	7	5	–	–	–	10	–	–	–	26	–	28	–	–	–	–	7	7	–
115	Wieluń	25.9	5.6	6.3	37.8	25.4	7	2	7	4	2	1	1	8	–	–	–	29	–	30	–	–	–	–	5	5	–
116	Zgorzelec	8.2	4.0	13.5	25.7	9.4	31	1	8	6	2	–	–	.	.	.	.	.	.	.	.	.	.	.	.	.	–
119	Wrocław - Strachowice	0.7	6.1	1.4	8.2	5.9	19	2	5	2	1	–	–	7	–	–	–	25	–	28	–	–	–	–	9	3	–
127	Jelenia Góra	0.8	40.7	3.3	44.8	37.3	19	9	5	3	1	1	1	12	–	–	9	27	3	27	–	–	–	–	4	6	–
128	Kielce	5.1	15.0	8.4	28.5	13.8	19	1	9	4	2	1	–	8	–	–	1	16	–	27	–	–	–	–	7	3	–
130	Częstochowa	5.6	2.0	1.8	9.4	5.4	7	–	5	3	1	–	–	4	–	–	–	14	–	15	–	–	–	–	4	4	–
135	Śnieżka	3.9	17.6	4.0	25.5	11.4	19	4	6	4	2	1	–	10	–	1	15	8	1	6	–	–	–	–	–	5	–
137	Zamość	0.6	3.1	7.0	10.7	7.0	31	1	4	2	1	–	–	4	–	–	1	28	1	29	–	–	–	–	11	3	–
139	Sandomierz	0.9	4.5	4.0	9.4	3.6	31	2	6	3	–	–	–	5	–	–	–	19	–	21	–	–	–	–	2	3	–
140	Opole	13.7	7.3	3.4	24.4	13.6	7	3	6	4	1	1	–	9	–	–	–	27	–	26	–	–	–	–	–	5	–
149	Kłodzko	37.6	14.1	8.2	59.9	20.8	2	1	8	8	4	3	1	8	–	–	11	24	–	28	–	–	–	–	5	5	–
163	Katowice	5.9	24.9	2.1	32.9	24.5	20	2	6	3	2	1	1	9	–	–	2	25	–	29	–	–	–	–	6	3	–
167	Rzeszów - Jasionka	2.0	10.4	6.2	18.6	5.6	12	1	8	5	2	–	–	7	–	–	6	26	–	29	–	–	–	–	3	3	–
168	Racibórz	6.5	9.4	1.2	17.1	9.0	20	–	6	3	2	–	–	5	–	–	–	24	–	29	–	–	–	–	–	2	–
170	Kraków - Balice	12.4	23.7	3.7	39.8	8.7	12	–	8	7	4	–	–	9	–	–	–	28	–	30	–	–	–	–	15	5	–
173	Tarnów	3.8	18.7	7.8	30.3	11.0	18	1	7	5	3	1	–	7	–	–	–	23	–	30	–	–	–	–	8	1	–
181	Aleksandrowice	20.9	7.7	11.4	40.0	20.0	7	1	7	4	3	1	1	10	–	–	–	17	–	26	–	–	–	–	5	4	–
183	Przemyśl	2.0	4.6	1.2	7.8	4.5	20	2	5	3	–	–	–	6	–	–	1	10	–	22	–	–	–	–	1	5	–
196	Nowy Sącz	10.8	8.6	4.3	23.7	8.2	7	2	8	6	2	–	–	8	–	1	2	26	–	29	–	–	–	–	4	4	–
204	Lesko	17.3	17.4	4.4	39.1	16.5	3	3	8	6	2	2	–	11	–	1	9	28	–	28	–	–	–	–	3	7	–
217	Zakopane	20.0	5.7	44.7	70.4	32.6	31	2	12	8	5	1	1	14	–	–	1	15	2	30	–	–	–	–	–	5	–
221	Kasprowy Wierch	24.4	4.9	32.2	61.5	21.0	31	2	13	10	3	2	1	15	–	1	18	14	1	11	–	–	–	–	–	6	–

Blank page retained for pagination

TABLICA IV

WYNIKI MIESIĘCZNE SPOSTRZEŻEŃ POSTERUNKÓW METEOROLOGICZNYCH I OPADOWYCH

МЕСЯЧНЫЕ РЕЗУЛЬТАТЫ НАБЛЮДЕНИЙ МЕТЕОРОЛОГИЧЕСКИХ И ОСАДКОМЕРНЫХ ПОСТОВ

MONTHLY RESULTS OF OBSERVATIONS AT METEOROLOGICAL AND RAINFALL POSTS

Nr	POSTERUNEK	TEMPERATURA POWIETRZA T							OPAD R_d						LICZBA DNI						LICZBA DNI							
		Dnia	$\overline{Max}$	$\overline{Min}$	Max obs.	Data	Min obs.	Data	$\sum R_d$ I dek.	$\sum R_d$ II dek.	$\sum R_d$ III dek.	$\sum R_{d,m}$	$R_{d,max}$	Data	0,0	≥ 0,1	≥ 1,0	≥ 5,0	≥ 10,0	≥ 20,0	●	✳	▲	≡	≤	∽	≷	▦
1	Rozewie	16.6	20.8	12.3	29.3	6	6.6	26	11.3	0.2	16.3	27.8	15.7	31	2	6	3	2	1	-	6	-	-	-	-	-	3	-
6	Gdynia	17.8	21.3	14.2	29.4	6	8.6	26	5.1	0.7	16.6	22.4	14.1	31	1	8	4	1	1	-	8	-	-	-	-	-	-	-
7	Słupsk	15.8	22.2	9.1	29.5	6	3.2	26	10.5	1.0	14.0	25.5	12.1	31	-	7	6	1	1	-	7	-	-	10	-	-	2	-
8	Darłowo	16.8	20.3	11.8	29.4	6	3.4	26	5.2	0.2	19.2	24.6	16.4	31	1	6	4	1	1	-	6	-	-	-	-	-	1	-
10	Czarna Dąbrówka	15.5	22.3	9.2	29.0	6	1.2	26	11.5	1.4	23.3	36.2	16.1	21	3	9	5	3	1	-	9	-	-	4	-	-	2	-
11	Świbno	17.2	22.1	12.3	30.4	18	7.0	24	9.3	2.9	12.0	24.2	10.3	31	3	5	5	2	1	-	5	-	-	-	-	-	1	-
12	Tolkmicko	17.1	21.8	12.7	29.3	18	5.8	26	21.4	2.6	18.7	42.7	14.5	7	1	11	7	3	1	-	11	-	-	-	-	-	3	-
13	Gołdap	15.8	22.2	9.7	29.6	7	1.5	26	27.8	2.2	7.8	37.8	18.4	7	-	6	6	3	1	-	6	-	-	1	-	-	2	-
17	Kościerzyna	16.0	22.1	9.9	27.7	6 17 18	2.8	26	8.5	3.2	8.6	20.3	6.0	31	-	8	5	1	-	-	8	-	-	-	-	-	2	-
18	Lidzbark Warmiński	16.6	23.0	10.3	31.2	7	3.5	26	25.6	3.1	6.1	34.8	19.8	7	-	9	4	3	1	-	9	-	-	-	-	-	3	-
21	Giżycko	17.0	22.1	12.2	29.5	7	6.0	26	15.9	8.6	6.2	30.7	14.7	7	1	7	4	2	1	-	7	-	-	1	-	-	2	-
22	Olecko	16.2	22.0	11.0	29.2	7	3.7	26	15.2	5.0	8.0	28.2	14.0	7	-	6	5	3	1	-	6	-	-	1	-	-	1	-
23	Dziwnów	17.5	21.6	14.0	30.5	6	7.8	26	5.5	0.0	11.2	16.7	11.2	31	7	5	3	1	1	-	5	-	-	1	-	-	2	-
24	Radostowo	16.7	23.3	10.2	29.9	6	3.7	26	51.1	19.9	12.1	83.1	38.4	3	-	10	5	4	3	1	9	-	-	1	-	-	3	-
28	Połczyn - Zdrój	16.2	22.7	10.1	28.8	6	1.3	26	24.2	4.0	4.6	32.8	9.7	4	-	8	7	2	-	-	8	-	-	-	-	-	4	-
30	Prabuty	16.7	22.9	10.9	29.0	7	2.1	26	10.4	14.3	9.8	34.5	12.2	20	-	9	4	3	1	-	7	-	-	4	-	-	4	-
32	Śliwice	16.1	23.1	8.9	29.3	6	1.5	26	13.2	17.8	7.1	38.1	17.8	20	2	6	4	4	1	-	6	-	-	-	-	-	1	-
34	Trzebież	17.2	22.5	11.2	30.5	6	5.4	24	13.3	9.2	3.0	25.5	9.2	20	1	7	5	2	-	-	7	-	-	1	-	-	1	-
35	Biebrza	15.7	22.8	9.0	29.2	7	1.9	26	12.3	8.1	6.5	26.9	7.6	20	1	7	5	4	-	-	7	-	-	-	-	-	-	-
36	Różanystok	13.6	21.9	7.0	28.3	7	0.0	26	3.3	6.5	9.3	19.1	8.5	31	-	5	3	2	-	-	5	-	-	-	-	-	1	-
37	Szczytno	16.3	22.7	10.0	30.3	7	3.0	26	20.6	14.0	3.9	38.5	20.1	7	1	5	3	2	2	1	5	-	-	1	-	-	1	-
38	Szczuczyn	16.1	23.2	9.3	30.2	18	3.1	28	8.3	12.4	6.0	26.7	12.4	20	-	7	4	3	1	-	7	-	-	2	-	-	2	-
39	Wierzchowo	15.5	22.7	8.6	28.6	6	2.0	24 27	25.5	5.9	4.0	35.4	10.6	4	-	8	7	2	1	-	8	-	-	-	-	-	3	-
40	Grudziądz	17.1	24.4	9.9	30.6	17 18	1.0	26	13.0	21.9	7.9	42.8	19.2	20	1	6	5	3	2	-	6	-	-	4	-	-	2	-
42	Zawodzie	15.9	24.1	9.3	30.5	7	1.0	26	26.1	21.8	4.4	52.3	23.2	7	1	7	5	2	2	2	7	-	-	4	-	-	2	-
43	Nidzica	16.2	22.8	9.3	29.6	7	1.0	27	22.7	32.0	4.0	58.7	27.8	20	-	7	7	2	2	1	7	-	-	-	-	-	4	-
44	Lipki	17.1	24.1	10.1	30.8	6	3.6	24	25.3	4.6	5.3	35.2	14.5	3	3	8	7	3	1	-	8	-	-	3	-	-	5	-
45	Kończewice	18.9	23.9	10.0	29.6	18	1.6	26	5.6	3.0	4.9	13.5	4.8	31	-	6	4	-	-	-	6	-	-	-	-	-	1	-
48	Przelewice	17.4	24.1	10.6	30.6	6	5.0	24	29.6	0.3	9.1	39.0	19.9	4	3	7	4	3	1	-	7	-	-	1	-	-	-	-
52	Rypin	17.1	24.2	10.2	31.5	7	0.9	26	26.5	9.2	3.4	39.1	26.5	7	-	4	4	2	1	1	4	-	-	3	-	-	1	-
54	Przasnysz	16.8	23.5	10.1	29.9	7	2.8	26	20.3	21.6	-	41.9	19.1	20	2	5	4	2	2	-	5	-	-	1	-	-	2	-
55	Trzcińsko - Zdrój	16.8	23.6	9.2	29.9	6	2.9	23	65.8	9.4	7.2	82.4	29.2	3	-	8	8	6	3	1	8	-	-	-	-	-	4	-
56	Krzyż	16.8	24.8	8.3	31.2	6	0.1	27	29.0	0.4	10.2	39.6	19.7	7	3	6	5	3	2	-	6	-	-	-	-	-	4	-
57	Budzyń	17.0	23.8	10.0	29.8	6	3.2	23 27	10.1	20.0	4.2	34.3	19.8	20	-	8	4	2	1	-	8	-	-	-	-	-	4	-
58	Szepietowo	16.4	23.0	10.4	30.0	7	4.9	28	5.3	10.6	-	15.9	4.9	20	-	6	4	-	-	-	6	-	-	2	-	-	3	-
59	Bielsk Podlaski	16.0	23.1	9.7	29.1	7	3.3	27	8.7	12.8	7.1	28.6	8.7	4	-	6	4	3	-	-	6	-	-	-	-	-	4	-
61	Pułtusk	17.1	24.6	10.7	30.7	7	3.6	26	8.0	18.5	5.4	31.9	10.5	20	1	7	5	2	1	-	7	-	-	-	-	-	2	-
62	Białowieża	15.8	22.9	9.2	29.4	7	2.3	26	6.3	15.5	6.0	27.8	14.5	20	2	6	5	2	1	-	6	-	-	-	-	-	4	-
63	Poświętne	17.4	24.0	10.9	31.6	7	3.5	27	13.6	31.0	4.2	48.8	14.9	20	-	6	6	4	2	-	6	-	1	-	-	-	4	-
64	Szamotuły	16.7	24.1	9.7	29.6	18	3.6	23	20.1	15.8	4.0	39.9	11.1	19	-	8	6	3	2	-	8	-	-	-	-	-	4	-
65	Przebędowo	17.0	24.3	10.3	30.8	6	3.9	27	8.7	20.7	3.8	33.2	19.8	19	-	8	4	2	1	-	8	-	-	-	-	-	4	-
66	Gorzyń	18.1	24.7	11.1	31.6	6	4.2	24	12.7	3.0	8.1	23.8	8.1	31	-	7	6	2	-	-	7	-	-	-	-	-	1	-
68	Sulęcin	17.2	24.5	9.3	30.6	6	1.5	23	23.5	8.0	9.6	41.1	8.1	7	-	9	8	4	-	-	9	-	-	1	-	-	4	-
70	Legionowo	17.8	24.4	11.4	31.6	7	3.7	27	2.8	38.1	3.9	44.8	28.8	20	-	6	5	1	1	1	6	-	-	1	-	-	3	-
72	Paproc	17.1	24.6	9.3	31.0	6	0.8	23	9.1	1.3	4.2	14.6	7.1	7	-	7	4	1	-	-	7	-	-	1	-	-	1	-
73	Ostrowy	16.5	23.7	7.2	30.4	7	- 1.9	23	9.5	27.0	3.4	39.9	24.3	19	-	8	4	2	1	1	8	-	-	1	-	-	2	-
74	Warszawa - Bielany	18.4	24.7	12.7	31.5	7	6.1	27	1.2	16.2	3.9	21.3	8.8	20	2	6	6	1	-	-	6	-	-	1	-	-	2	-
75	Warszawa, Obs. Astr.	18.7	24.8	13.2	31.3	7	7.3	27	0.5	14.0	6.3	20.8	10.4	12	-	6	3	2	1	-	6	-	-	-	-	-	2	-
76	Sinołęka	17.1	23.7	10.5	30.7	7	3.6	27	1.8	16.3	6.5	24.6	14.4	20	1	6	4	2	1	-	6	-	-	-	-	-	1	-
80	Brwinów	17.3	24.4	10.4	31.3	7	2.1	26	7.3	17.3	4.3	28.9	10.5	12	-	6	6	1	1	-	6	-	-	1	-	-	3	-
81	Wielichowo	17.4	24.8	9.4	30.1	6	1.0	27	2.5	0.4	4.7	7.6	4.5	31	-	5	2	-	-	-	5	-	-	-	-	-	3	-
82	Świder	17.4	25.1	9.6	32.5	7	0.6	27	1.4	10.5	4.7	16.6	4.8	20	3	5	5	-	-	-	5	-	-	-	-	-	3	-
83	Topola - Błonie	16.9	24.0	10.6	31.3	7	3.4	23	12.8	7.5	2.8	23.1	11.4	7	1	6	5	1	1	-	6	-	-	2	-	-	4	-
85	Biała Podlaska	16.8	23.6	10.1	29.6	7	2.0	27	0.9	30.9	4.8	36.6	30.1	20	-	6	2	1	1	1	6	-	-	-	-	-	1	-
86	Trzebiechów	17.9	25.4	10.1	32.5	6	2.5	27	7.9	0.3	5.0	13.2	6.5	7	-	6	4	1	-	-	6	-	-	-	-	-	-	-
87	Skierniewice	17.2	24.2	10.7	31.1	7	3.5	27	8.7	11.8	3.6	24.1	8.6	7	1	6	4	2	-	-	6	-	-	2	-	-	-	-
88	Witaszyce	18.3	25.0	11.1	31.1	6	3.6	27	11.5	2.8	1.0	15.3	5.0	2	-	7	6	1	-	-	7	-	-	-	-	-	2	-
91	Bełsk	16.6	23.6	10.5	30.1	7	3.9	27	1.6	15.4	3.5	20.5	10.0	20	-	5	4	1	1	-	5	-	-	-	-	-	-	-
92	Strzelna	16.4	23.8	9.3	30.6	7	2.1	27	18.6	15.0	4.3	37.9	15.2	7	-	7	6	2	1	-	7	-	-	1	-	-	4	-
93	Żelechów	18.6	23.9	10.6	30.7	7	2.1	27	13.8	23.2	8.6	45.6	17.7	20	1	6	5	3	2	-	6	-	-	3	-	-	5	-

Nr	POSTERUNEK	TEMPERATURA POWIETRZA T							OPAD R_d						LICZBA DNI							LICZBA DNI							
		Dies	Max	Min	Max abs.	Data	Min abs.	Data	ΣR_d I dek	ΣR_d II dek	ΣR_d III dek	$\Sigma R_{d,m}$	$R_{d,max}$	Data	0,0	≥ 0,1	≥ 1,0	≥ 5,0	≥ 10,0	≥ 20,0	●	✳	▲	≡	V	∽	↖	⊠
94	Radzyń Podlaski	16.8	24.0	9.6	30.0	7	1.1	27	0.7	18.0	5.9	24.6	12.6	20	-	7	4	2	1	-	7	-	-	-	-	-	3	-
95	Puczniew	16.7	24.1	9.8	31.4	7	2.9	27	11.8	12.6	4.5	28.9	11.8	7	-	5	5	2	1	-	5	-	-	-	-	-	3	-
98	Smolice	17.6	24.9	10.8	30.7	6	3.8	23	2.5	2.3	4.0	8.8	4.0	31	-	5	3	-	-	-	3	-	-	-	-	-	2	-
99	Żary	17.1	24.4	10.4	30.1	6	2.7	23	7.5	4.8	6.8	19.1	6.8	31	3	6	4	2	-	-	6	-	-	-	-	-	3	-
100	Nowe Miasto	17.3	24.4	10.6	30.9	7	3.1	27	1.5	9.9	3.3	14.7	6.3	19	-	5	4	1	-	-	5	-	-	2	-	-	3	-
101	Sieradz	17.2	24.4	9.1	31.4	7	1.3	27	19.2	9.9	5.4	34.5	16.2	7	-	6	5	3	1	-	6	-	-	-	-	-	6	-
102	Sobieszyn	17.0	24.0	10.7	30.8	7	1.8	27	1.6	16.8	7.8	26.2	8.4	20	-	8	5	3	-	-	8	-	-	3	-	-	4	-
103	Szprotawa	17.3	25.2	9.5	30.9	6	2.6	23	6.6	13.6	20.2	40.4	17.4	31	2	8	6	2	2	-	8	-	-	2	-	-	1	-
105	Wińsko	18.2	24.7	12.3	30.6	6	5.8	23	0.2	0.2	2.8	3.2	2.8	31	1	4	1	-	-	-	4	-	-	-	-	-	-	-
106	Grabownica	16.8	24.6	8.4	30.7	7	- 0.2	27	3.4	5.1	5.0	13.5	5.0	31	-	6	3	2	-	-	6	-	-	-	-	-	1	-
107	Nowa Wieś	16.8	23.9	10.4	30.0	7	1.9	27	0.8	14.3	5.4	20.5	12.6	20	-	8	3	1	1	-	8	-	-	-	-	-	1	-
108	Radom	17.6	24.2	11.1	30.4	7	0.2	27	5.1	10.3	9.5	24.9	9.9	19	-	8	3	2	-	-	8	-	-	-	-	-	1	-
109	Puławy	17.6	24.2	11.2	30.7	7	2.7	27	0.8	6.9	5.9	13.6	4.9	31	2	6	5	-	-	-	6	-	-	-	-	-	4	-
110	Opoczno	17.0	24.9	10.1	31.5	7	2.2	27	1.1	20.5	2.3	23.9	19.0	19	1	5	4	1	1	-	5	-	-	2	-	-	1	-
112	Bolesławiec	17.7	24.6	10.9	31.4	6	3.8	27	8.0	3.7	2.6	14.3	4.5	7	-	7	5	-	-	-	7	-	-	-	-	-	2	-
117	Opole Lubelskie	17.4	24.4	9.6	30.6	7	1.2	27	1.3	16.4	5.3	23.0	10.2	19	2	6	4	3	1	-	6	-	-	-	-	-	-	-
118	Chełm	17.8	23.8	11.7	31.0	7	4.4	27	0.6	15.2	-	15.8	11.2	20	2	3	2	1	1	-	3	-	-	-	-	-	1	-
120	Namysłów	17.4	24.8	10.2	32.0	7	2.5	27	31.5	8.0	3.1	42.6	27.0	7	-	4	4	2	1	1	4	-	-	-	-	-	5	-
121	Laskowice Oławskie	17.7	25.1	10.0	32.0	7	2.1	27	6.2	17.2	3.3	26.7	13.8	20	1	5	4	2	1	-	5	-	-	-	-	-	4	-
122	Krasnystaw	16.6	23.9	9.5	30.3	7	0.6	27	1.2	17.7	6.1	25.0	12.8	20	2	6	5	2	1	-	6	-	1	-	-	-	2	-
123	Stare Olesno	16.9	24.2	9.3	30.8	7	2.8	27	12.8	7.2	3.1	23.1	9.7	7	-	7	4	2	-	-	7	-	-	7	-	-	6	-
124	Silniczka	16.3	24.2	8.9	30.1	7	0.2	27	3.8	18.0	3.7	25.5	16.4	19	-	8	6	1	1	-	8	-	-	-	-	-	3	-
125	Bogatynia	16.7	24.2	9.6	29.7	6	2.7	23	4.5	30.6	14.6	49.7	17.3	20	-	8	5	4	2	-	8	-	-	1	-	-	2	-
126	Świeradów - Zdrój	15.7	21.8	10.6	27.3	6	4.2	22	12.6	18.2	8.1	38.9	12.0	20	1	9	5	5	1	-	9	-	-	-	-	-	3	-
129	Szklarska Poręba	14.6	21.5	8.4	27.1	7	1.7	23	18.8	27.1	4.1	50.0	17.1	20	-	7	6	3	3	-	7	-	-	-	-	-	3	-
131	Szczawno - Zdrój	17.0	24.2	9.9	30.8	7	0.9	27	7.3	8.5	8.3	24.1	6.5	19	1	9	6	2	-	-	9	-	-	-	-	-	2	-
132	Karpacz	15.4	20.0	11.6	26.9	7	4.8	22	2.2	15.9	5.6	23.7	10.0	19	2	8	3	3	1	-	8	-	-	3	-	-	6	-
133	Dobrogoszcz	17.6	24.9	10.9	32.1	7	3.1	27	5.9	17.0	5.0	27.9	12.3	20	-	8	6	1	1	-	8	-	-	-	-	-	1	-
134	Werbkowice	17.0	23.8	10.4	29.6	7	3.0	27	0.2	14.8	4.8	19.8	10.0	20	-	7	4	1	1	-	7	-	-	-	-	-	4	-
136	Zdanów	18.7	24.5	11.5	31.2	7	6.0	26	1.9	7.2	3.5	12.6	3.5	31	1	7	5	-	-	-	7	-	-	-	-	-	2	-
138	Grodków	17.5	24.8	10.5	32.0	7	3.5	27	36.1	6.9	7.1	50.1	24.0	7	-	6	6	4	1	1	6	-	-	-	-	-	4	-
141	Ostroszowice	17.0	23.6	10.9	30.5	7	3.8	27	6.2	34.3	10.5	51.0	30.5	20	-	7	6	2	1	1	7	-	1	-	-	-	5	-
142	Szczekociny	(16.4)	24.4	8.4	29.3	6	- 0.6	27	2.7	3.9	14.0	20.6	14.0	31	-	5	4	1	1	-	5	-	-	-	-	-	5	-
143	Skroniów	16.9	24.4	9.8	30.4	7	0.6	27	2.7	2.0	15.7	20.4	15.5	31	1	5	3	1	1	-	5	-	-	-	-	-	-	-
144	Staszów	17.2	25.0	8.7	31.8	7	0.8	27	1.8	8.7	2.9	13.4	4.7	19	-	7	4	-	-	-	7	-	-	-	-	-	2	-
145	Tarnobrzeg	18.1	25.1	11.8	32.4	7	5.0	24	1.5	10.3	-	11.8	3.6	12	-	5	5	-	-	-	5	-	-	-	-	-	1	-
146	Korfantów	18.0	25.0	10.6	32.2	7	3.1	27	14.2	24.7	4.3	43.2	19.2	20	-	7	5	3	1	-	7	-	-	3	-	-	5	-
147	Otmuchów	17.0	25.1	9.5	32.6	7	1.6	27	12.3	15.2	13.2	40.7	12.3	31	-	7	5	4	2	-	7	-	-	1	-	-	6	-
148	Tomaszów Lubelski	16.1	23.3	9.2	29.6	7	1.3	27	0.7	28.0	3.4	32.1	9.8	20	1	6	4	3	-	-	6	-	2	-	-	-	2	-
150	Świerklaniec	16.9	24.1	9.6	30.0	7	2.3	27	7.5	5.8	1.7	15.0	5.6	20	1	7	4	2	-	-	7	-	-	2	-	-	3	-
151	Duszniki - Zdrój	15.5	22.3	10.0	29.3	7	3.3	27	2.7	14.3	10.2	27.2	11.6	19	1	6	5	2	1	-	7	-	-	1	-	-	4	-
152	Ząbkowice	17.3	24.4	10.6	30.5	7	4.9	23	10.0	5.8	9.5	25.3	9.0	31	2	6	4	3	-	-	6	-	-	-	-	-	2	-
153	Miechów	16.5	24.2	9.2	30.6	7	1.8	27	3.4	7.6	5.3	16.3	7.6	20	2	6	4	1	-	-	6	-	-	-	-	-	3	-
154	Tarnogród	16.8	24.0	10.5	29.6	7	2.1	27	4.3	13.3	5.0	22.6	9.0	13	-	7	7	2	-	-	7	-	1	-	-	-	-	-
155	Lądek - Zdrój	15.7	23.5	9.2	30.1	7	2.5	27	23.4	12.0	10.6	46.0	13.8	7	1	6	6	4	1	-	6	-	1	1	-	-	6	-
156	Chorzelów	17.3	25.0	10.3	31.7	7	2.3	27	1.1	9.1	4.1	14.3	4.4	19	-	6	5	-	-	-	6	-	-	-	-	-	1	-
157	Prudnik	17.5	24.5	9.8	30.6	7	2.6	27	11.8	19.3	3.9	35.0	16.5	20	-	7	6	2	1	-	7	-	-	-	-	-	3	-
158	Sielec	16.8	25.0	9.5	32.1	7	1.9	27	4.1	4.5	4.9	13.5	4.7	31	3	5	4	-	-	-	5	-	-	-	-	-	5	-
159	Olkusz	16.3	23.4	8.2	30.1	7	0.9	27	3.2	5.1	15.4	23.7	14.1	31	4	5	4	2	1	-	5	-	-	1	-	-	3	-
160	Borusowa	(17.1)	24.9	10.1	32.0	7	2.4	27	2.1	4.9	5.4	12.4	5.1	31	-	6	5	1	-	-	6	-	-	-	-	-	1	-
161	Zakrzów	17.2	24.5	10.5	30.9	7	4.0	27	12.0	49.6	0.5	62.1	48.9	20	-	5	3	3	1	1	5	-	-	-	-	-	3	-
162	Leżajsk	17.5	23.7	11.2	29.1	7	4.1	27	1.5	6.9	1.6	10.0	4.4	20	1	5	4	-	-	-	5	-	-	1	-	-	2	-
164	Kolbussowa	17.0	24.8	9.5	30.8	7	0.8	27	0.7	2.3	4.9	7.9	4.9	31	-	7	2	-	-	-	7	-	-	-	-	-	1	-
165	Głuboczyce	17.9	24.1	11.2	30.3	7	4.2	27	6.3	38.4	1.3	46.0	31.8	20	1	5	4	3	1	1	5	-	-	3	-	-	4	-
166	Rybnik	17.8	24.7	10.7	30.8	7	4.4	23	8.7	25.5	2.1	36.3	25.5	20	-	-	3	2	1	1	3	-	-	1	-	-	2	-
169	Bieruń Stary	17.1	24.6	9.4	31.1	7	3.5	23	11.4	19.2	15.5	46.1	19.2	20	-	6	4	4	2	-	6	-	1	-	-	-	2	-
171	Kraków, Obs. Astr.	17.7	25.4	11.2	32.3	7	4.5	27	13.1	14.4	6.2	33.7	9.2	7	2	10	6	3	-	-	10	-	-	-	-	-	6	-
172	Dębica	17.4	24.4	11.3	30.1	7	3.3	27	2.1	0.0	0.0	2.1	2.1	7	5	1	1	-	-	-	1	-	-	-	-	-	-	-
174	Ożańsk	17.5	23.5	11.7	29.2	7	5.0	27	5.2	5.4	2.8	13.4	4.0	7	1	7	5	-	-	-	7	-	-	-	-	-	2	-
175	Pszczyna	17.5	24.4	10.9	30.7	7	5.4	27	17.4	7.9	9.8	35.1	9.6	7	-	5	5	4	-	-	5	-	-	1	-	-	3	-

Nr	POSTERUNEK	TEMPERATURA POWIETRZA T							OPAD R_d						LICZBA DNI							LICZBA DNI							
		Dies	$\overline{Max}$	$\overline{Min}$	Max obs.	Data	Min obs.	Data	ΣR_d I dek.	ΣR_d II dek.	ΣR_d III dek.	$\Sigma R_{d,m}$	$R_{d,max}$	Data	0,0	>0,1	≥1,0	≥5,0	≥10,0	≥20,0	●	✳	▲	≡	V	∞	⟋	⊠
176	Wieliczka	17.6	24.8	11.4	32.2	7	3.5	27	5.3	18.7	12.1	36.1	8.4	31	–	7	7	4	–	–	7	–	–	–	–	–	5	–
177	Bochnia – Chodenice	16.8	24.5	9.7	31.6	7	0.9	27	4.6	8.5	3.9	17.0	5.0	20	–	7	4	1	–	–	7	–	–	–	–	–	3	–
178	Jastrzębie – Zdrój	17.6	24.6	11.3	30.9	7	5.9	23 27	10.1	16.8	3.2	30.1	16.8	20	1	6	4	2	1	–	6	–	–	1	–	–	2	–
179	Wadowice	16.7	24.3	10.8	30.9	7	3.9	27	14.7	13.5	19.0	47.2	15.3	31	–	7	5	3	3	–	7	–	–	1	–	–	4	–
180	Żarnowa	17.4	24.0	10.1	28.7	7	2.0	27	6.5	3.6	4.6	14.7	4.6	31	–	5	5	–	–	–	5	–	–	2	–	–	1	–
182	Dynów	17.8	24.0	10.2	28.4	7	2.3	27	2.3	15.8	2.9	21.0	8.4	20	–	9	6	1	–	–	9	–	–	5	–	–	2	–
184	Ciężkowice	16.3	23.8	9.9	31.4	7	2.0	27	7.4	45.1	2.6	55.1	30.6	18	2	8	6	3	2	1	8	–	–	8	–	–	3	–
185	Rożnów	17.1	23.7	11.6	30.4	7	4.0	27	5.9	8.5	6.3	20.7	5.7	7	1	7	4	2	–	–	7	–	–	1	–	–	–	–
186	Cieszyn – Bobrek	17.2	23.6	11.3	30.5	7	3.0	27	19.9	3.5	6.2	29.6	18.9	7	–	6	4	1	1	–	6	–	–	–	–	–	1	–
187	Maków Podhalański	17.2	23.7	8.3	34.5	7	1.0	27	11.4	8.8	17.2	37.4	16.9	31	–	6	5	3	1	–	6	–	–	12	–	–	–	–
188	Biecz	17.3	23.7	9.8	29.0	7	2.3	27	13.2	8.3	6.2	27.7	7.0	5	1	7	6	3	–	–	7	–	–	–	–	–	2	–
189	Limanowa	15.5	23.1	8.4	30.4	7	1.4	27	12.3	14.5	10.3	37.1	10.4	20	–	9	7	2	1	–	9	–	–	–	–	–	3	–
190	Żywiec – Sporysz	16.2	25.4	9.4	31.2	7	3.1	27	12.1	12.1	24.9	49.1	24.2	31	1	7	4	3	3	1	7	–	–	4	–	–	5	–
191	Krosno	•	23.4	9.6	27.8	7	2.4	27	6.4	29.5	6.7	42.6	16.8	20	–	8	6	4	1	–	8	–	–	–	–	–	1	–
192	Bircza	15.8	23.1	8.7	28.4	7	1.0	27	2.1	19.6	4.3	26.0	8.2	12	–	12	6	2	–	–	9	–	–	4	–	–	4	–
193	Wisła	15.8	23.2	9.0	29.4	7	1.7	27	20.4	4.6	13.2	38.2	16.4	7	1	5	5	2	2	–	5	–	–	4	–	–	4	–
194	Zawoja	15.3	20.8	8.6	26.7	7	1.8	27	22.9	15.6	13.4	51.9	15.0	20	4	9	7	4	2	–	9	–	–	–	–	–	4	–
195	Rabka	15.1	23.1	8.4	28.8	7	0.5	27	17.9	3.3	5.7	26.9	11.3	7	–	10	6	2	1	–	10	–	–	2	–	–	5	–
197	Ptaszkowa	17.1	21.8	10.9	28.9	7	4.3	27	6.6	7.8	4.0	18.4	6.2	7	1	5	4	1	–	–	5	–	–	–	–	–	5	–
198	Istebna – Stecówka	16.6	20.7	10.7	25.3	19	4.2	9	25.5	4.6	14.3	44.4	14.1	31	–	5	4	3	3	–	5	–	–	5	–	–	–	–
199	Kamienica	15.0	23.2	8.0	30.4	7	0.5	27	13.7	6.8	5.5	26.0	8.3	7	1	8	5	3	–	–	8	–	–	1	–	–	3	–
200	Iwonicz – Zdrój	17.0	22.4	10.9	26.9	7	3.5	27	5.1	14.6	4.3	24.0	7.8	20	–	7	7	2	–	–	7	–	–	1	–	–	2	–
201	Sanok	17.7	23.2	10.3	28.1	7	3.4	27	0.3	15.3	0.0	15.6	8.7	16	4	4	2	2	–	–	4	–	–	10	–	–	–	–
202	Stańcowa	15.0	20.3	9.7	25.6	7	4.3	23	49.1	13.2	5.9	68.2	41.2	2	–	9	6	3	2	1	9	–	–	–	–	–	6	–
203	Nowy Targ	16.3	22.5	6.9	28.1	7	– 0.9	27	10.0	9.6	12.6	32.2	10.0	7	–	7	5	3	1	–	7	–	–	4	–	–	4	–
205	Czarny Dunajec	15.8	21.3	7.1	27.3	7	– 0.5	27	7.5	2.5	21.9	31.9	14.4	29	2	4	4	3	1	–	4	–	–	5	–	–	5	–
206	Brzegi Dolne	15.6	22.7	6.8	27.3	6 7	– 0.7	27	9.0	27.3	4.2	40.5	14.1	20	1	10	6	3	1	–	10	–	–	6	–	–	4	–
207	Szczawnica	15.7	23.3	8.0	31.1	7	0.9	27	14.7	5.1	4.6	24.4	8.0	2	1	8	5	2	–	–	8	–	–	7	–	–	4	–
208	Wysowa	15.8	21.7	7.4	26.9	7	– 0.7	27	6.6	17.9	4.8	29.3	16.8	20	1	8	6	1	1	–	8	–	–	–	–	–	4	–
209	Barwinek	14.2	22.2	7.1	27.0	7	– 0.9	27	0.4	41.1	4.0	45.5	28.8	20	2	6	5	2	2	1	6	–	–	4	–	–	–	–
210	Krynica	15.3	22.5	7.3	27.3	7	0.8	27	17.8	8.2	7.7	33.7	16.0	2	–	9	4	3	1	–	9	–	–	9	–	–	4	–
211	Bukowina	15.6	19.5	10.4	25.4	7	5.0	27	7.5	4.6	14.9	27.0	9.4	31	1	10	5	2	–	–	10	–	–	–	–	–	5	–
212	Muszyna	14.4	23.1	8.5	27.8	7	1.3	27	14.4	5.8	6.3	26.5	6.6	2	–	7	4	4	–	–	7	–	–	21	–	–	4	–
213	Witów	15.0	20.2	7.9	26.8	7	0.0	27	31.4	12.6	27.7	71.7	14.1	7	–	12	8	5	5	–	12	–	–	1	–	–	–	–
214	Komańcza	15.8	22.0	7.0	26.4	19	0.4	23 27	0.4	31.5	2.8	34.7	27.0	20	2	4	3	1	1	1	4	–	–	1	–	–	–	–
215	Baligród	16.7	22.7	8.6	27.1	7	0.6	27	1.6	21.9	4.6	28.1	13.7	20	–	9	5	2	1	–	9	–	–	1	–	–	–	–
216	Gubałówka	14.9	19.0	10.4	25.5	7	4.2	27	18.6	6.7	37.4	62.7	28.0	31	5	8	7	4	2	1	8	–	–	–	–	–	6	–
218	Smolnik	15.4	22.3	6.3	26.4	7	– 0.1	23 27	0.5	16.2	2.8	19.5	13.0	20	2	6	3	1	1	–	6	–	–	9	–	–	2	–
219	Łysa Polana	13.8	19.1	6.9	25.8	7	– 1.9	27	23.0	4.3	36.2	63.5	21.0	31	4	11	9	4	2	1	11	–	–	–	–	–	5	–
220	Hala Gąsienicowa	10.5	14.3	6.6	20.2	7	1.0	23 27	32.9	9.1	45.0	87.0	34.6	31	5	12	11	4	2	2	12	–	–	5	–	–	6	–

TABLICA V

WYNIKI MIESIĘCZNE POMIARÓW TEMPERATURY MINIMALNEJ PRZY POWIERZCHNI GRUNTU ORAZ TEMPERATURY GRUNTU

МЕСЯЧНЫЕ РЕЗУЛЬТАТЫ ИЗМЕРЕНИЙ МИНИМАЛЬНОЙ ТЕМПЕРАТУРЫ У ПОВЕРХНОСТИ ПОЧВЫ И ТЕМПЕРАТУРЫ ПОЧВЫ

MONTHLY RESULTS OF GROUND SURFACE MINIMUM AIR TEMPERATURE AND SOIL TEMPERATURE MEASUREMENTS

Nr	STACJA – POSTERUNEK	TEMPERATURA MINIMALNA PRZY POWIERZCHNI GRUNTU T_g			TEMPERATURA GRUNTU NA GŁĘBOKOŚCIACH														
					5 cm						10 cm			20 cm			50 cm		
		$\overline{Min}$	Min abs.	Data	7	13	21	Dies	Max	Min	Dies	Max	Min	Dies	Max	Min	Dies	Max	Min
4	Ustka	10.3	3.1	26	17.0	25.0	22.6	21.5	30.7	13.1	21.0	25.8	14.2	20.7	26.3	15.0	20.3	22.0	18.1
5	Lębork	5.3	- 3.5	26	14.0	21.0	20.1	18.4	24.9	8.7	17.9	23.4	11.3	17.5	20.6	14.3	16.4	17.2	15.5
14	Koszalin	8.7	0.3	26	14.9	22.1	20.2	19.1	26.5	10.8	18.8	24.8	11.9	18.3	23.0	14.2	17.7	19.4	16.2
19	Suwałki	7.7	0.2	26	15.2	24.0	20.8	20.0	29.0	10.1	19.7	26.6	10.8	18.8	24.8	12.0	17.8	20.5	15.2
20	Kętrzyn	9.7	3.2	26	15.3	22.1	20.3	19.2	28.4	10.8	18.9	26.3	11.3	18.3	23.2	13.4	17.5	19.9	15.5
24	Radostowo	8.9	1.5	26	16.0	23.7	21.1	20.3	28.8	11.2	19.9	26.2	12.2	19.0	23.7	14.3	17.6	19.0	15.7
25	Świnoujście	9.6	3.8	24	17.0	26.1	22.9	22.0	31.1	12.5	21.1	28.1	15.2	20.4	24.3	14.6	20.2	21.7	18.5
27	Resko	7.2	- 1.1	26	14.5	22.6	22.2	19.8	27.6	10.4	19.4	26.8	12.3	18.8	23.2	15.4	18.3	20.0	16.9
29	Oleztyn - Dajtki	8.4	0.5	26	16.1	26.9	22.8	21.9	32.7	10.7	21.2	28.4	11.5	20.7	27.5	13.5	19.6	22.6	16.6
30	Prabuty	8.3	- 0.6	26	15.2	24.2	20.2	19.9	28.7	10.1	19.2	25.2	11.0	18.9	25.6	13.2	17.8	20.1	15.4
31	Szczecinek	6.5	- 2.6	26	13.9	24.4	21.8	20.0	29.9	8.3	19.8	28.0	10.4	19.2	25.3	13.2	18.0	19.9	16.0
32	Śliwice	6.8	- 0.8	26	15.6	25.2	21.0	20.6	30.6	10.1	19.9	27.1	10.4	19.3	25.5	12.1	18.4	20.8	15.5
35	Biebrza	5.3	- 3.2	26	14.5	19.8	19.7	18.0	23.2	9.5	17.3	23.9	8.4	17.0	19.1	14.5	15.1	15.6	14.2
41	Szczecin - Dąbie	8.7	1.8	24	15.9	25.4	22.3	21.2	30.2	12.3	20.9	27.3	13.2	20.9	27.1	15.1	19.8	21.4	18.0
46	Piła	6.9	- 0.9	27	15.6	26.7	23.2	21.8	31.7	10.7	21.1	28.1	12.5	20.4	25.7	15.4	19.4	21.3	17.1
47	Białystok	7.8	0.0	26	15.2	24.3	19.8	19.8	28.7	10.7	19.4	26.3	11.8	18.8	24.0	13.5	17.5	19.8	15.4
49	Bydgoszcz	6.8	- 2.2	26	15.2	25.9	22.9	21.3	30.8	10.2	20.8	28.1	11.8	20.1	25.8	13.9	18.8	21.0	16.8
50	Mława	8.9	0.7	26	16.4	26.6	22.2	21.7	32.4	10.8	21.3	29.5	12.0	20.5	27.7	13.2	19.2	22.2	16.1
51	Ostrołęka	8.6	0.2	26	16.4	26.1	22.0	21.5	30.0	10.8	21.1	27.2	12.4	20.5	25.1	14.8	19.5	21.3	17.5
56	Krzyż	6.0	- 2.0	27	15.3	24.6	21.8	20.6	29.9	11.2	20.1	26.3	12.8	19.3	24.8	15.1	18.1	19.6	16.8
60	Gorzów Wlkp	9.1	1.9	23	15.6	23.3	22.2	20.4	28.4	11.7	20.1	26.6	12.7	19.6	24.5	14.7	18.7	20.2	17.2
62	Białowieża	6.7	- 0.3	26	14.3	22.9	19.2	18.8	28.4	9.6	18.3	25.0	10.3	17.7	23.0	12.7	16.7	18.8	14.6
63	Poświętne	5.4	- 3.0	27	16.2	25.1	21.0	20.8	30.8	11.4	20.3	27.3	11.9	19.7	25.5	13.4	18.3	19.8	15.5
65	Przebędowo	9.1	1.4	27	15.2	25.4	21.4	20.7	29.2	10.9	20.6	27.8	11.6	19.8	25.6	14.4	19.1	21.2	17.2
67	Płock - Radziwie	9.4	2.2	27	16.6	27.2	23.6	22.5	33.4	11.4	21.8	29.5	11.7	21.1	27.9	15.0	20.0	22.6	17.7
71	Słubice	6.7	- 1.0	23	16.0	24.7	23.2	21.3	28.7	12.3	20.8	26.8	13.8	20.1	24.6	15.0	19.3	20.9	17.8
72	Paproć	5.9	- 2.2	22	15.2	24.5	21.9	20.5	28.1	10.6	19.9	26.3	12.4	19.3	23.9	14.9	18.1	19.2	16.6
74	Warszawa - Bielany	9.9	1.5	27	17.4	27.5	22.9	22.6	34.0	12.5	21.9	29.8	12.9	21.2	28.2	14.7	19.8	22.4	17.9
77	Koło	9.4	2.5	27	15.9	24.9	22.3	21.0	29.2	11.4	20.4	26.8	12.1	19.7	24.6	14.5	18.8	20.5	16.6
78	Siedlce	8.3	0.8	26	16.1	24.7	21.4	20.7	29.1	11.3	20.2	26.1	12.1	19.4	24.3	14.0	18.4	20.3	16.2
80	Brwinów	9.2	0.5	26	17.0	26.6	23.0	22.2	32.2	12.6	21.7	29.6	12.5	21.1	27.4	14.6	20.1	22.7	17.8
89	Zielona Góra	10.6	1.8	23	16.9	26.4	24.1	22.5	31.6	12.8	22.1	30.1	12.6	21.7	28.5	13.9	20.7	22.7	18.3
90	Leszno - Strzyżewice	6.7	- 2.0	27	16.4	25.2	23.6	21.7	30.0	12.2	21.0	27.6	13.7	20.4	25.3	16.1	19.3	21.0	17.9
96	Kalisz	7.3	- 1.6	24	15.4	25.2	21.7	20.8	30.4	10.3	20.1	26.4	11.5	19.3	24.5	14.6	18.0	19.7	16.7
98	Smolice	8.2	0.2	27	15.6	26.0	21.2	20.9	31.4	10.9	20.0	27.8	11.7	19.4	24.9	14.3	18.4	20.6	16.3
104	Włodawa	8.3	0.5	27	16.3	22.5	21.5	20.1	27.4	11.6	19.8	26.4	12.2	19.3	24.9	13.9	19.1	21.3	16.3
108	Radom	8.3	- 0.4	27	15.9	25.2	21.9	21.0	29.6	11.1	20.8	27.9	12.0	19.9	25.2	14.5	18.4	20.1	16.7
109	Puławy	8.8	- 0.1	27	17.3	26.0	23.0	22.1	31.2	12.5	21.5	28.4	13.0	20.7	25.5	15.1	19.8	22.4	17.7
111	Sulejów	7.7	- 1.1	27	15.3	24.4	21.6	20.4	28.7	10.9	20.0	25.8	12.0	19.4	24.5	14.2	18.6	20.6	16.8
114	Legnica	7.7	- 0.2	27	15.2	23.5	22.1	20.3	28.9	10.8	20.1	26.3	12.5	19.6	24.2	14.8	18.2	19.9	16.7
115	Wieluń	8.1	- 1.0	27	15.7	26.3	22.3	21.4	32.6	10.8	21.2	29.2	12.3	20.5	27.8	14.8	19.1	21.5	17.2
116	Zgorzelec	7.9	1.0	27	14.4	25.8	22.1	20.8	30.8	10.0	20.3	27.3	10.9	19.3	23.6	14.9	18.5	20.0	16.9
121	Laskowice Oławskie	7.7	0.6	27	15.7	26.4	22.1	21.4	30.5	10.7	20.7	27.1	11.8	20.0	24.8	14.2	19.2	20.8	17.7
127	Jelenia Góra	5.1	- 1.7	27	13.1	22.7	20.9	18.9	28.3	8.3	18.3	23.8	10.4	17.8	21.9	13.4	17.0	18.2	15.6
128	Kielce	7.2	- 0.3	27	16.2	25.6	22.2	21.3	31.1	11.3	21.0	28.6	12.5	20.5	26.9	14.3	18.9	21.8	16.9
130	Częstochowa	9.5	3.4	27	16.7	25.3	22.8	21.6	29.5	13.7	21.1	27.2	15.1	20.6	26.0	16.8	19.5	21.2	17.4
136	Zdanów	8.2	1.5	27	15.8	25.4	22.2	21.1	30.1	11.7	20.4	26.6	14.6	20.3	25.4	16.1	18.8	20.2	17.6
137	Zamość	6.7	- 2.2	27	16.4	26.5	23.2	22.0	31.5	11.4	21.4	28.6	12.1	20.2	26.3	15.0	18.9	21.1	17.3
140	Opole	8.6	0.7	27	15.8	26.0	23.3	21.7	32.0	12.1	21.2	28.5	13.2	20.2	25.4	15.8	19.1	20.6	15.8
149	Kłodzko	6.6	- 1.0	27	13.5	24.2	20.7	19.5	28.3	8.7	18.9	24.9	10.7	18.2	23.0	13.9	16.9	18.4	15.6
150	Świerklaniec	7.5	- 0.8	27	14.9	23.1	20.5	19.5	27.2	10.9	18.9	24.9	11.5	18.4	24.0	13.5	17.5	19.4	16.0
167	Rzeszów - Jasionka	8.2	- 1.0	27	15.9	24.8	22.1	20.9	29.5	11.8	20.5	26.7	13.3	19.7	24.9	15.0	19.5	20.9	17.0
175	Pszczyna	8.0	0.8	27	15.4	23.3	20.5	19.7	28.4	11.2	19.3	25.5	12.3	18.9	24.6	14.0	17.7	20.0	16.0
179	Wadowice	8.5	1.4	27	15.2	26.0	20.7	20.6	32.3	9.2	20.0	28.2	10.5	18.7	25.1	13.2	17.3	19.7	15.4
183	Przemyśl	10.1	2.5	27	16.0	24.0	22.5	20.8	28.4	12.1	20.5	26.7	12.8	19.9	24.1	16.3	19.1	20.6	17.2
204	Lesko	7.8	0.2	27	13.9	26.2	22.3	20.8	31.4	9.6	20.2	27.7	11.1	19.0	24.5	15.1	17.6	18.9	16.1
217	Zakopane	3.9	- 5.5	27	11.4	21.8	17.7	17.0	26.7	5.8	16.0	24.8	9.3	15.2	18.9	11.7	14.2	15.4	13.1

TABLICA VI

WARTOŚCI GODZINNE USŁONECZNIENIA (MIESIĘCZNE)

ЧАСОВЫЕ (МЕСЯЧНЫЕ) СУММЫ СОЛНЕЧНОГО СИЯНИЯ

HOURLY (MONTHLY) SUNSHINE DURATION VALUES

Nr	STACJA – POSTERUNEK	USŁONECZNIENIE S_m																	
		3–4	4–5	5–6	6–7	7–8	8–9	9–10	10–11	11–12	12–13	13–14	14–15	15–16	16–17	17–18	18–19	19–20	20–21	Σ
3	Hel	–	–	1.8	13.2	25.0	26.3	24.8	24.0	25.7	24.6	24.8	23.4	22.4	20.1	15.0	4.0	–	–	275.1
4	Ustka	–	0.9	11.8	19.4	23.3	25.0	25.1	24.3	23.4	23.3	25.3	25.0	23.6	21.1	17.1	9.2	–	–	297.8
5	Lębork	–	0.1	3.7	13.6	22.3	24.9	26.5	25.1	24.7	24.8	24.5	24.2	23.2	21.5	20.5	11.5	0.4	–	291.5
6	Gdynia	–	0.1	12.5	18.9	27.2	26.5	24.7	25.3	26.2	23.9	23.9	24.4	24.5	20.3	17.9	8.6	–	–	304.9
11	Świbno	–	0.3	8.5	23.1	27.9	26.8	25.3	25.2	25.5	23.6	23.4	22.6	20.7	20.1	16.8	7.6	–	–	297.4
14	Koszalin	–	0.5	13.2	19.2	20.5	21.7	22.5	22.9	23.6	22.9	24.5	23.0	20.9	21.7	18.4	12.0	0.4	–	287.9
15	Kołobrzeg	–	–	7.6	17.2	19.0	22.3	23.3	23.5	23.4	23.1	24.7	22.1	22.0	21.0	18.6	12.6	0.5	–	280.9
19	Suwałki	–	0.2	10.8	20.0	23.5	24.5	26.8	28.1	27.4	26.7	24.0	22.8	24.3	23.9	21.4	10.1	0.1	–	314.6
23	Dziwnów	–	1.2	12.2	16.6	20.2	21.4	21.7	22.4	20.9	20.5	22.5	22.6	21.7	21.9	21.5	9.4	–	–	276.7
25	Świnoujście	–	–	6.0	18.1	23.2	24.4	24.8	24.9	23.9	23.7	22.9	21.6	21.0	21.4	18.0	10.6	0.3	–	284.8
26	Mikołajki	–	–	6.8	19.6	26.6	27.5	27.0	28.3	26.1	25.2	24.2	23.0	22.9	23.6	21.9	14.5	1.1	–	318.3
27	Resko	–	–	2.9	15.4	20.5	22.9	25.2	25.9	26.6	26.2	24.6	23.2	21.2	20.8	18.5	9.0	–	–	282.9
30	Prabuty	–	–	12.0	20.7	24.5	25.5	26.3	26.0	25.5	24.4	24.0	23.1	21.5	20.6	18.9	14.3	1.0	–	308.3
31	Szczecinek	–	–	2.4	13.5	22.2	23.4	22.8	23.2	25.0	25.2	25.2	25.9	23.1	20.2	19.4	9.5	–	–	281.0
33	Chojnice	–	1.3	12.8	22.9	24.1	26.5	25.5	22.7	24.1	22.4	23.1	24.2	23.6	21.5	19.4	11.6	0.8	–	306.5
35	Biebrza	–	–	0.6	13.3	22.2	24.3	26.3	27.3	28.1	27.5	24.7	24.1	25.1	22.4	17.8	4.2	–	–	288.1
41	Szczecin – Dąbie	–	0.2	7.6	19.3	22.6	24.8	24.9	24.4	23.5	24.5	21.8	22.3	19.9	19.7	19.3	8.2	–	–	283.0
47	Białystok	–	–	10.6	21.1	22.3	24.1	24.6	26.3	26.3	26.4	26.7	26.7	25.6	24.2	21.1	9.9	–	–	315.9
49	Bydgoszcz	–	1.1	15.1	23.4	25.4	26.6	27.5	25.7	24.8	23.7	23.4	21.7	20.8	21.3	19.6	13.5	3.1	–	316.7
51	Ostrołęka	–	–	7.0	20.4	23.6	27.0	26.9	28.8	27.2	27.2	27.3	26.9	24.2	24.0	21.8	5.3	–	–	317.6
53	Toruń	–	0.3	11.9	23.8	25.5	27.8	27.6	27.4	26.2	25.9	24.5	24.5	23.8	20.7	19.0	13.5	0.3	–	322.7
60	Gorzów Wlkp	–	–	3.9	16.6	21.1	23.0	23.6	24.4	22.9	22.9	22.7	22.5	20.7	19.1	17.6	5.4	–	–	266.4
62	Białowieża	–	0.2	11.0	20.1	22.6	25.0	25.2	25.0	23.9	23.6	24.5	22.8	22.1	24.2	20.8	6.7	–	–	297.7
63	Poświętne	–	0.1	7.7	19.3	24.4	25.4	25.3	27.0	25.7	25.3	26.3	26.4	24.8	24.4	24.8	18.5	1.8	–	327.2
69	Poznań – Ławica	–	0.0	12.1	22.7	24.6	25.3	24.7	25.9	26.9	25.7	24.4	24.6	20.2	21.0	17.7	8.7	0.4	–	304.9
74	Warszawa – Bielany	–	–	8.1	19.7	22.9	24.9	27.0	28.1	28.2	26.7	27.7	26.0	25.5	25.6	21.8	5.9	–	–	318.1
76	Sinołęka	–	–	5.8	21.7	23.8	26.0	27.5	28.0	26.8	26.6	25.2	26.7	25.5	22.8	21.2	12.9	–	–	320.5
80	Brwinów	–	–	4.8	17.6	22.5	24.3	25.9	25.6	26.2	26.0	26.3	25.5	25.5	24.9	23.8	13.5	0.1	–	312.5
84	Terespol	–	0.4	5.0	20.2	24.5	25.5	25.4	26.0	24.9	24.4	25.4	26.4	25.9	22.7	21.1	11.9	0.2	–	309.9
90	Leszno – Strzyżewice	–	1.0	15.5	22.6	25.1	26.4	25.2	23.8	24.3	24.5	22.4	23.5	21.5	18.4	14.8	9.7	0.8	–	299.5
96	Kalisz	–	–	13.8	23.8	27.8	28.3	27.7	28.5	26.1	25.7	24.3	24.6	22.8	18.4	14.3	3.2	–	–	309.3
97	Łódź – Lublinek	–	–	8.3	19.8	22.6	25.6	27.4	27.0	27.6	27.1	25.4	25.6	23.7	24.1	22.7	14.3	0.5	–	321.7
104	Włodawa	–	0.4	11.9	22.8	24.1	24.8	25.7	25.7	24.4	23.5	22.9	25.4	25.9	25.3	22.5	11.8	–	–	318.1
109	Puławy	–	0.1	7.9	19.8	23.8	25.2	25.5	25.6	25.3	25.7	26.2	25.0	26.2	24.6	21.2	13.9	–	–	316.0
115	Wieluń	–	–	1.4	21.6	26.5	26.5	29.5	29.4	29.0	27.1	26.9	24.7	23.5	23.0	20.0	8.2	–	–	317.3
116	Zgorzelec	–	–	2.8	13.5	20.1	22.2	24.1	22.4	23.2	20.9	22.5	20.9	20.5	20.6	16.0	5.6	–	–	255.3
121	Łaskowice Oławskie	–	–	6.0	20.5	25.7	26.4	28.2	27.9	26.9	25.0	21.8	20.6	21.9	20.3	17.6	6.9	–	–	295.7
127	Jelenia Góra	–	–	5.6	20.2	25.3	24.7	26.0	26.1	24.9	23.3	23.5	21.5	21.6	18.4	13.7	6.2	–	–	281.0
131	Szczawno – Zdrój	•	•	•	•	•	•	•	•	•	•	•	•	•	•	•	•	•	•	•
134	Werbkowice	–	0.5	13.3	22.9	25.7	26.2	26.7	24.9	22.2	22.3	23.2	22.4	24.4	22.4	19.4	10.8	–	–	307.3
135	Śnieżka	–	1.1	18.0	21.4	22.4	23.1	22.6	24.0	23.8	22.6	22.1	21.3	21.9	18.2	16.0	11.1	0.6	–	290.2
136	Zdanów	–	–	0.0	16.0	22.7	24.2	24.8	25.9	27.6	26.5	26.2	25.1	24.4	22.6	19.7	10.2	–	–	295.9
140	Opole	–	–	1.0	17.6	25.6	27.1	27.3	28.1	27.7	26.9	25.0	23.2	24.0	22.4	16.3	3.4	–	–	295.6
155	Lądek – Zdrój	–	–	–	2.5	25.6	27.1	27.2	28.0	27.5	26.2	23.8	22.7	20.3	17.8	13.0	1.2	–	–	262.9
163	Katowice	–	–	2.1	14.4	22.5	25.2	26.6	27.0	25.7	25.2	24.5	23.3	20.7	19.7	13.5	1.9	–	–	272.3
167	Rzeszów – Jasionka	–	–	0.8	15.1	23.5	26.2	26.2	26.2	24.8	24.8	27.2	25.7	23.5	24.2	22.0	12.0	0.0	–	302.2
168	Racibórz	–	–	4.4	17.1	24.1	26.7	27.1	25.9	25.3	24.9	24.7	23.2	21.1	18.4	9.9	1.2	–	–	(274.0)
170	Kraków – Balice	–	–	4.5	16.1	22.9	24.3	25.5	26.5	27.3	26.8	25.8	25.4	23.5	21.2	12.9	2.0	–	–	284.7
173	Tarnów	–	0.0	9.4	19.4	22.3	24.5	26.3	25.6	24.2	23.8	23.7	25.0	25.1	22.5	19.0	8.7	0.3	–	299.8
181	Aleksandrowice	–	–	2.9	14.0	22.9	26.5	26.7	27.0	26.1	25.6	26.3	25.6	24.2	21.1	12.3	1.8	–	–	283.0
183	Przemyśl	–	0.4	14.9	23.8	23.9	25.4	25.7	23.8	24.5	26.4	25.6	25.0	25.0	23.4	22.6	11.3	–	–	321.7
186	Cieszyn – Bobrek	–	–	5.9	18.5	23.3	26.8	26.3	25.6	25.2	25.3	24.3	25.5	25.3	22.7	17.5	7.5	–	–	299.7
195	Rabka	–	–	4.0	16.5	21.6	25.4	26.4	25.6	24.1	23.1	24.3	22.3	20.6	20.5	16.2	3.8	–	–	274.6
196	Nowy Sącz	–	–	3.8	18.1	21.1	25.3	26.0	28.0	27.5	25.1	24.6	23.7	21.1	19.9	16.6	3.7	–	–	284.5
200	Iwonicz – Zdrój	–	–	5.1	19.1	24.8	25.8	25.3	26.7	26.6	26.2	26.2	23.5	20.9	20.6	13.5	–	–	–	284.3
204	Lesko	–	–	3.6	16.8	21.9	24.2	27.9	27.1	27.2	27.5	28.3	27.7	23.9	21.9	20.9	9.2	–	–	308.1
217	Zakopane	–	–	0.3	10.9	19.5	22.1	21.8	22.6	22.8	21.7	17.0	17.4	16.7	14.9	12.6	4.6	–	–	224.9
221	Kasprowy Wierch	–	0.5	11.0	15.1	16.7	16.8	16.3	18.4	17.3	17.6	15.3	16.7	16.2	12.8	10.0	4.1	–	–	204.8

TABLICA VII

KALENDARZ TYPÓW CYRKULACJI I TYPÓW POGODY

КАЛЕНДАРЬ ТИПОВ ЦИРКУЛЯЦИИ И ТИПОВ ПОГОДЫ

THE CALENDAR OF CIRCULATION AND WEATHER TYPES

DZIEŃ	TYP CYRKULACJI	TYP POGODY
1	O_A	3 1 ($3\ 1_2$)
2		
3		
4	SW_O	
5		
6		
7		
8	W_A	1 1 ($1_2\ 1$)
9		
10		
11		2 2 ($2_3\ 2$)
12	NE_A	
13		1 2 ($1\ 2_1$)
14		
15		3 1
16		
17	X	
18	NW_O	
19		3 3 ($3_2 3_2$)
20	N_A	
21		
22		1 1
23		
24		
25		
26	O_A	
27		
28		2 1 ($2_3\ 1$)
29		
30	X	
31	W_O	2 3 ($2_3\ 3$)

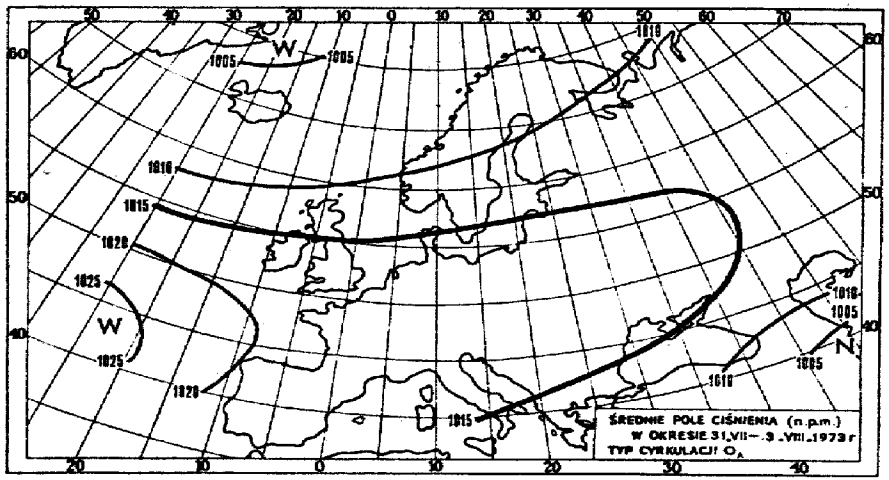

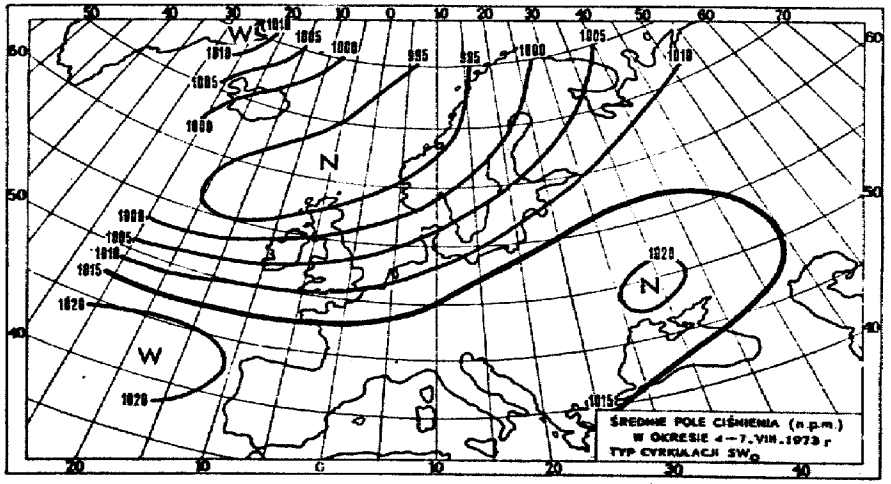

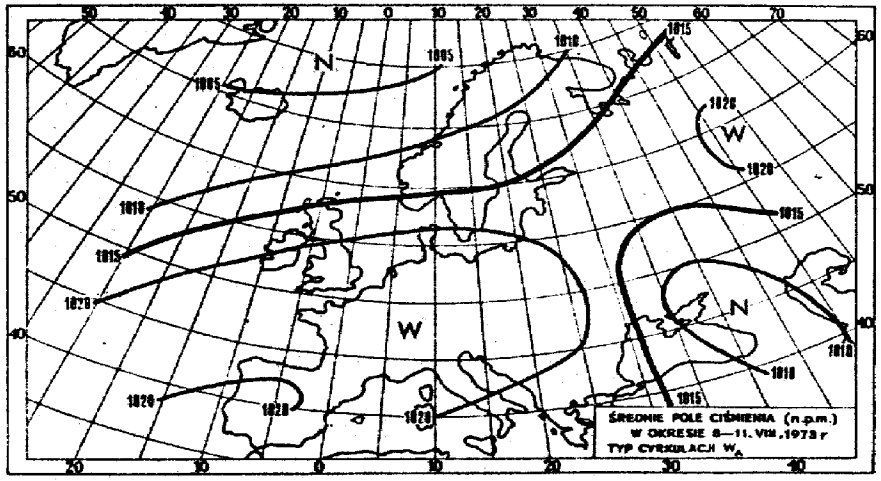
ŚREDNIE POLE CIŚNIENIA (n.p.m.)
W OKRESIE 8—11.VIII.1973 r
TYP CYRKULACJI W_A

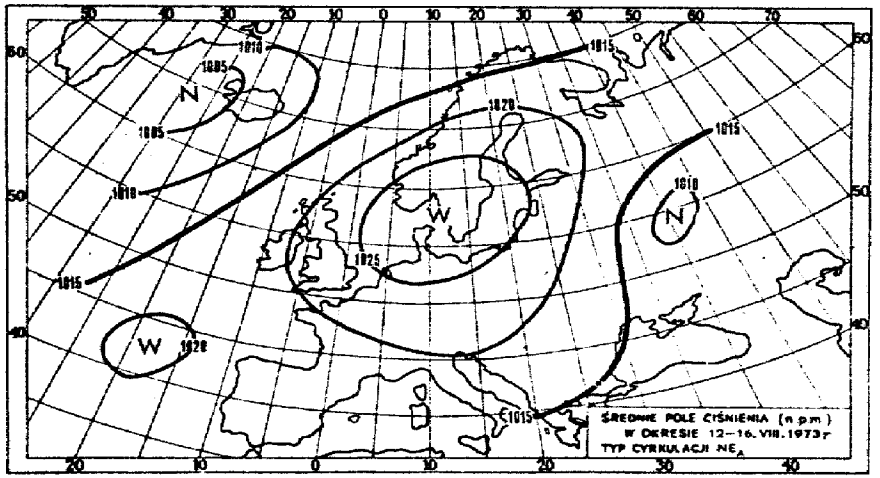
ŚREDNIE POLE CIŚNIENIA (n.p.m.)
W OKRESIE 12—16.VIII.1973 r
TYP CYRKULACJI NE_A

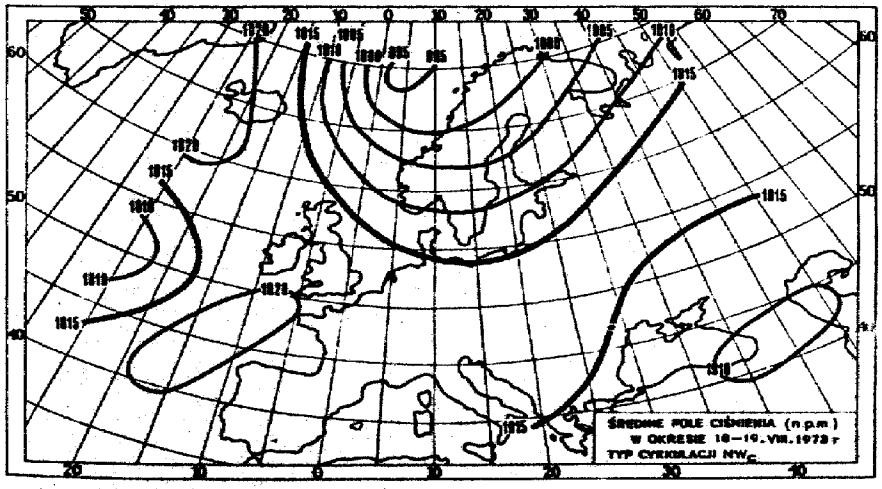
ŚREDNIE POLE CIŚNIENIA (n.p.m.)
W OKRESIE 18—19.VIII.1973 r
TYP CYRKULACJI NW_C

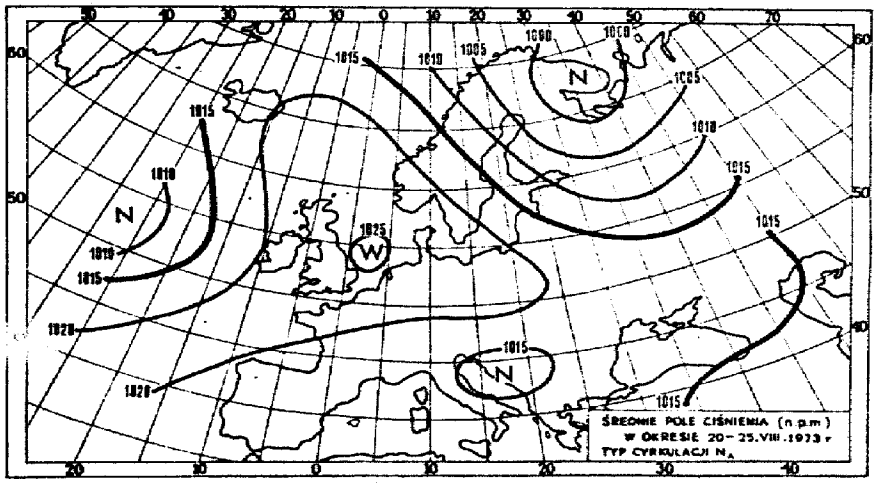
ŚREDNIE POLE CIŚNIENIA (n.p.m.)
W OKRESIE 20—25.VIII.1973 r
TYP CYRKULACJI N_A

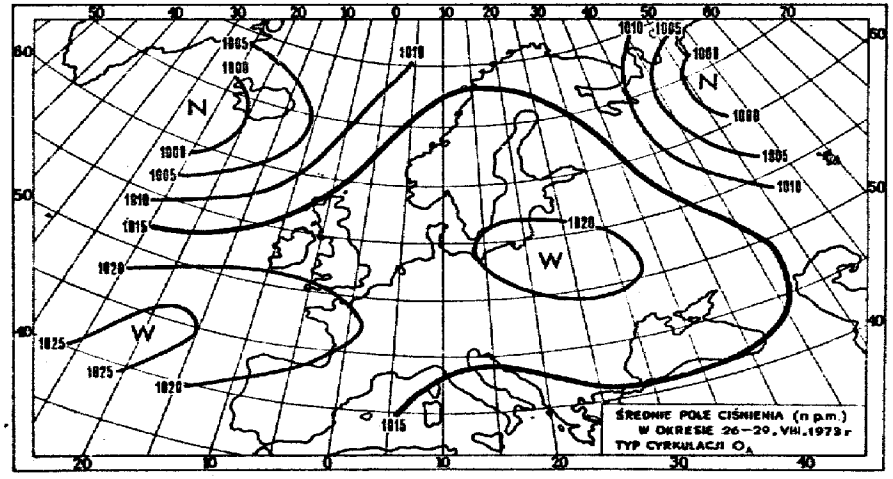
ŚREDNIE POLE CIŚNIENIA (n.p.m.)
W OKRESIE 26—29.VIII.1973 r
TYP CYRKULACJI O_A

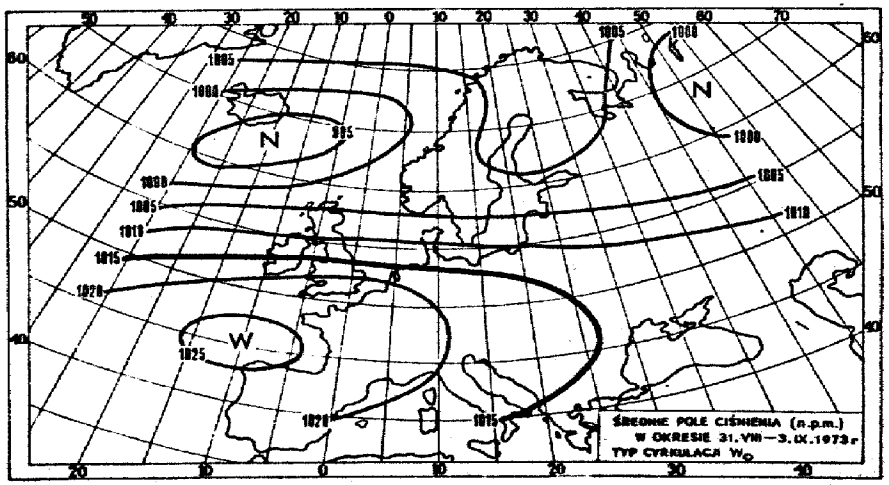
ŚREDNIE POLE CIŚNIENIA (n.p.m.)
W OKRESIE 31.VIII—3.IX.1973 r
TYP CYRKULACJI W_O

INSTYTUT METEOROLOGII i GOSPODARKI WODNEJ

ROCZNIK METEOROLOGICZNY 1973

WRZESIEŃ

TOM VIII — ZESZYT 9

ATMOSPHERIC SCIENCES LIBRARY
JUL 1 1975
N.O.A.A.
U. S. Dept. of Commerce

WARSZAWA 1974

INSTYTUT METEOROLOGII i GOSPODARKI WODNEJ

ROCZNIK METEOROLOGICZNY 1973

WRZESIEŃ

TOM VIII – ZESZYT 9

МЕТЕОРОЛОГИЧЕСКИЙ ЕЖЕГОДНИК СЕНТЯБРЬ – 1973

METEOROLOGICAL YEARBOOK SEPTEMBER – 1973

WARSZAWA 1974

PRZEDMOWA

Zeszyt niniejszy został opracowany w Ośrodku Gromadzenia i Rozpowszechniania Danych IMGW pod kierunkiem mgr Zofii Jackowskiej. Część opisowa, obejmująca objaśnienia, spis stacji oraz mapę rozmieszczenia stacji i posterunków uwzględnionych w Roczniku, jest dołączona jako oddzielny suplement do zeszytu 1.

ПРЕДИСЛОВИЕ

Настоящий выпуск разработан Центром сбора и распространения данных ИМВХ под руководством Зофии Яцковской. Описательная часть, охватывающая пояснения, список станций и карту размещения станций и постов, публикуемых в ежегоднике, прилагается как отдельное дополнение к выпуску 1.

PREFACE

This fascicle was prepared in the Center of Data Collection and Dissemination in the Institute for Meteorology and Water Economy. Mrs. Zofia Jackowska, M. Sc., had charge of its edition. The descriptive part, comprising explanatory remarks as well as the list and the map of stations and posts the data from which are published in the Yearbook, is attached as a separate supplement to fascicle 1.

Dr MACIEJ SADOWSKI
Zastępca Dyrektora

Doc. dr inż. JAN ZIELIŃSKI
Dyrektor
Instytutu Meteorologii i Gospodarki Wodnej

TABLICA I

SPOSTRZEŻENIA CODZIENNE STACJI METEOROLOGICZNYCH
WARTOŚCI TERMINOWE

ЕЖЕДНЕВНЫЕ НАБЛЮДЕНИЯ МЕТЕОРОЛОГИЧЕСКИХ СТАНЦИЙ
СРОЧНЫЕ ЗНАЧЕНИЯ

EVERYDAY OBSERVATIONS AT METEOROLOGICAL STATIONS
VALUES FROM OBSERVATION TIMES

Godz. 01

DNI	TEMPERATURA POWIETRZA	TEMPERATURA PUNKTU ROSY	PRĘŻNOŚĆ PARY WODNEJ	WILGOTNOŚĆ WZGLĘDNA	CIŚNIENIE ATMOSFERYCZNE	ZACHMURZENIE			WIATR		WIDZIALNOŚĆ	POGODA		OPAD
	T	T_d	e	U	P_o	N	N_h	h	dd	v	V	ww	W	R
1	12.0	11.2	13.3	94	1014.1	4	4	5	20	5	6	10	8	0.2
2	17.2	15.8	17.9	92	1010.3	6	6	5	27	8	7	03	6	2.9
3	16.4	12.0	14.0	75	1013.8	4	4	5	28	8	7	01	1	-
4	16.2	13.5	15.5	84	1014.5	1	1	5	27	8	7	02	1	-
5	15.0	14.2	16.2	96	1018.9	7	7	5	18	1	6	10	1	-
6	18.0	16.4	18.7	91	1014.8	6	0	9	26	4	5	10	1	-
7	12.2	11.5	13.6	95	1018.7	4	0	9	20	2	6	10	0	-
8	18.1	16.5	18.8	91	1019.1	8	8	4	28	7	6	10	2	-
9	14.4	13.8	15.8	95	1018.0	0	0	9	20	3	5	10	1	-
10	14.6	10.7	12.9	78	1006.4	6	6	5	30	8	7	02	6	2.0
11	14.0	2.5	7.3	46	1016.2	1	1	5	27	5	8	01	0	-
12	8.5	5.0	8.7	79	1019.5	7	7	5	20	4	7	02	1	-
13	11.1	0.2	6.2	47	1020.5	4	1	5	34	6	7	01	8	0.2
14	7.0	5.1	8.8	88	1021.3	4	0	9	22	3	7	01	1	-
15	12.4	10.6	12.8	89	1023.1	7	7	5	12	4	6	10	2	-
16	15.2	13.9	15.9	92	1018.5	8	5	5	30	5	6	10	2	-
17	11.0	10.6	12.8	97	1019.4	7	7	6	11	4	5	10	1	-
18	6.8	5.6	9.1	92	1023.9	0	0	9	10	4	6	10	0	-
19	5.4	1.2	6.7	75	1019.3	1	0	9	10	4	7	03	0	-
20	14.2	8.0	10.7	66	1008.2	6	0	9	16	4	7	02	1	-
21	11.6	11.0	13.1	95	1008.4	0	0	9	20	3	6	10	1	-
22	14.6	14.0	16.0	95	999.4	8	8	4	18	3	6	10	6	0.1
23	10.8	9.8	12.1	93	1011.3	7	0	9	18	3	6	10	1	-
24	11.3	10.6	12.8	95	1022.2	0	0	9	09	4	6	10	0	-
25	7.5	6.8	9.9	96	1018.6	8	6	3	11	8	5	63	6	2.2
26	8.5	7.9	10.6	96	1016.6	0	0	9	18	1	5	10	1	-
27	10.1	5.0	8.7	71	1021.9	6	6	4	33	4	7	02	2	-
28	7.6	5.9	9.3	93	1019.6	8	8	9	18	3	6	10	2	-
29	12.8	10.7	12.9	87	1007.8	0	0	9	18	3	6	10	6	0.1
30	11.8	11.0	13.1	94	1007.1	8	4	4	20	3	5	61	2	1.7

Godz. 07

DNI	TEMPERATURA POWIETRZA	TEMPERATURA PUNKTU ROSY	PRĘŻNOŚĆ PARY WODNEJ	WILGOTNOŚĆ WZGLĘDNA	CIŚNIENIE ATMOSFERYCZNE	ZACHMURZENIE			WIATR		WIDZIALNOŚĆ	POGODA		OPAD
	T	T_d	e	U	P_o	N	N_h	h	dd	v	V	ww	W	R
1	11.9	11.2	13.3	95	1012.5	7	7	4	19	3	6	81	9	13.4
2	15.8	10.6	12.8	71	1011.7	2	2	5	28	8	7	02	1	-
3	15.8	10.1	12.4	69	1012.4	7	7	5	27	8	7	03	8	1.1
4	15.6	10.6	12.8	72	1016.8	5	1	5	28	8	8	01	1	-
5	16.2	16.0	18.2	99	1017.6	8	8	4	17	1	3	42	1	-
6	16.8	16.2	18.4	96	1016.6	8	5	9	32	3	3	44	2	-
7	15.0	14.2	16.2	94	1017.3	8	8	9	20	2	6	10	1	-
8	17.4	16.4	18.7	94	1019.9	8	4	4	28	7	6	10	2	-
9	16.8	15.8	18.0	94	1014.5	7	7	5	20	4	6	10	1	-
10	13.8	7.8	10.6	68	1009.5	6	1	4	30	8	8	01	1	-
11	13.9	5.0	8.7	55	1016.5	2	2	5	34	6	8	03	9	3.5
12	13.7	7.8	10.6	68	1015.2	7	2	5	28	8	7	02	2	-
13	10.5	1.7	6.9	54	1022.5	1	1	4	34	6	8	02	0	-
14	10.3	7.3	10.2	82	1019.8	6	4	5	22	4	7	03	1	-
15	11.2	10.1	12.4	93	1022.7	7	7	9	17	3	6	10	1	-
16	14.5	12.3	14.3	87	1018.9	2	2	4	32	2	6	10	1	-
17	12.7	12.1	14.1	95	1019.9	7	7	9	06	3	6	10	2	-
18	5.9	2.1	7.1	76	1023.6	4	0	9	12	5	7	02	0	-
19	5.8	2.6	7.4	81	1016.2	5	0	9	13	4	7	03	1	-
20	12.7	11.6	13.7	94	1006.2	7	7	9	18	5	6	10	6	2.4
21	9.7	9.3	11.7	97	1007.1	6	4	9	19	2	6	10	1	-
22	12.2	8.9	11.4	81	1000.5	7	7	9	19	4	6	10	1	-
23	9.4	9.0	11.5	97	1015.0	8	8	3	20	2	4	10	1	-
24	11.0	10.4	12.6	95	1023.1	7	4	5	09	2	6	10	1	-
25	6.4	5.7	9.2	95	1015.7	8	6	3	11	4	6	63	6	23.8
26	9.7	8.6	11.2	93	1017.2	8	8	4	18	2	4	10	1	-
27	8.0	5.6	9.1	84	1021.3	7	7	4	21	2	7	03	2	-
28	7.3	4.6	8.5	83	1016.2	7	7	9	16	3	6	10	2	-
29	12.6	12.0	14.0	95	1005.9	8	7	3	16	3	5	61	1	0.9
30	9.4	7.7	10.5	79	1009.3	7	7	4	17	3	7	02	6	0.2

Godz. 13

1	13.5	12.1	14.1	92	1010.0	8	8	4	18	4	6	60	2	3.0
2	17.7	11.4	13.5	66	1012.8	6	6	5	27	8	8	03	1	-
3	16.2	12.0	14.0	76	1013.3	7	6	5	25	6	7	01	8	0.5
4	17.6	12.3	14.3	71	1016.8	6	1	5	27	5	8	03	2	-
5	25.9	16.9	19.3	57	1014.0	6	0	9	18	7	6	05	4	-
6	17.9	14.8	16.8	81	1018.8	6	2	5	27	3	6	10	4	-
7	18.8	15.2	17.3	79	1018.0	7	2	5	27	9	5	10	2	-
8	17.8	16.1	18.3	90	1021.4	8	2	4	27	7	6	10	6	0.0
9	17.9	16.7	19.0	93	1010.7	8	8	4	31	4	6	10	2	-
10	13.6	5.6	9.1	58	1014.1	4	4	5	27	8	8	02	1	-
11	13.1	5.0	8.7	57	1021.0	5	1	6	34	4	8	02	1	-
12	14.4	10.4	12.6	77	1014.3	7	7	5	28	8	7	25	2	1.2
13	12.8	0.2	6.2	42	1024.9	2	1	5	32	7	8	02	0	-
14	15.1	10.5	12.7	74	1020.9	7	3	5	28	8	7	01	2	-
15	17.8	11.8	13.8	67	1021.4	4	1	5	27	3	7	01	1	-
16	17.1	12.7	14.7	76	1019.3	2	2	5	32	2	7	01	0	-
17	16.1	7.7	10.5	57	1021.5	7	2	5	06	4	7	03	1	-
18	14.6	- 1.7	5.4	33	1022.9	1	0	9	16	3	8	01	0	-
19	16.9	6.1	9.4	49	1013.1	6	0	9	11	4	7	02	1	-
20	17.6	12.3	14.3	71	1006.7	8	8	4	21	5	7	03	2	-
21	16.2	13.9	15.9	86	1004.8	7	7	9	12	2	6	10	2	-
22	14.5	9.2	11.6	70	1003.4	7	7	9	20	5	7	02	2	-
23	14.9	11.8	13.8	82	1018.2	2	1	5	36	1	6	10	1	-
24	16.2	11.1	13.2	71	1022.2	6	2	5	07	3	7	03	1	-
25	11.2	9.2	11.6	87	1015.4	7	7	4	19	4	7	21	6	3.5
26	10.8	7.0	10.0	77	1020.7	8	8	4	36	5	7	03	6	2.0
27	10.8	3.9	8.1	62	1021.8	8	4	5	21	2	7	02	2	-
28	13.7	5.6	9.1	57	1010.6	7	7	5	19	5	7	03	1	-
29	14.6	11.4	13.5	80	1004.2	8	8	3	18	5	5	21	6	0.4
30	15.0	6.8	9.9	57	1012.3	3	3	5	25	3	8	03	1	-

Godz. 19

1	16.2	15.4	17.5	95	1008.7	8	7	3	27	7	6	61	8	3.6
2	16.8	10.9	13.0	67	1012.8	6	1	5	26	8	8	03	2	-
3	16.4	12.2	14.2	76	1013.0	6	2	5	26	7	7	02	2	-
4	16.4	13.8	15.8	84	1018.7	7	7	9	21	2	6	10	2	-
5	19.2	16.9	19.2	87	1013.7	4	0	9	25	2	6	10	1	-
6	15.6	12.3	14.3	83	1019.1	4	0	9	20	3	7	03	1	-
7	18.1	16.7	19.0	92	1018.3	8	6	4	23	8	5	10	1	-
8	16.6	15.5	17.6	93	1020.1	5	0	9	22	3	6	10	2	-
9	16.6	14.0	16.0	85	1006.8	2	2	9	25	5	7	03	1	-
10	13.6	4.4	8.4	54	1015.5	3	2	5	28	7	8	02	1	-
11	12.7	2.3	7.2	49	1021.4	6	2	5	27	3	8	02	1	-
12	13.4	8.8	11.3	74	1016.5	2	2	5	02	4	7	02	1	-
13	8.8	1.5	6.8	61	1023.1	1	0	9	22	4	7	02	0	-
14	14.5	10.7	12.9	78	1021.5	5	2	4	30	3	7	03	2	-
15	14.9	12.0	14.0	83	1019.8	8	8	5	28	3	7	03	1	-
16	14.1	13.1	15.1	93	1018.4	0	0	9	05	3	6	10	0	-
17	11.3	6.4	9.6	73	1022.2	1	0	9	09	4	7	02	1	-
18	10.1	1.7	6.9	56	1020.6	2	0	9	11	4	8	02	0	-
19	16.1	8.4	11.0	60	1010.4	6	0	9	15	5	7	02	2	-
20	15.7	12.8	14.8	83	1007.8	8	8	5	22	3	6	10	8	0.0
21	14.3	13.8	15.7	97	1000.9	8	6	4	11	4	6	21	2	2.6
22	13.7	9.8	12.1	77	1007.2	7	7	9	22	4	7	01	2	-
23	13.1	11.8	13.8	92	1020.8	3	0	9	07	2	6	10	1	-
24	11.3	8.4	11.0	82	1020.2	8	5	5	11	5	6	10	2	-
25	9.9	8.6	11.2	92	1015.9	7	7	4	18	3	6	21	2	0.0
26	10.1	5.6	9.1	73	1021.9	7	7	4	33	4	7	02	2	-
27	8.6	6.9	9.7	87	1021.0	8	8	9	10	1	6	10	2	-
28	13.3	10.5	12.7	83	1008.7	8	4	4	21	5	6	60	2	0.0
29	12.9	11.3	13.4	90	1004.6	7	7	9	19	3	5	10	2	-
30	10.4	8.9	11.4	91	1015.0	0	0	9	18	1	6	10	1	-

Godz. 01

DNI	TEMPERATURA POWIETRZA	TEMPERATURA PUNKTU ROSY	PRĘŻNOŚĆ PARY WODNEJ	WILGOTNOŚĆ WZGLĘDNA	CIŚNIENIE ATMOSFERYCZNE	ZACHMURZENIE			WIATR		WIDZIALNOŚĆ	POGODA		OPAD
	T	T_d	e	U	P_o	N	N_h	h	dd	v	V	ww	W	R
1	12.8	11.0	13.1	89	1014.0	5	5	5	25	6	6	10	6	1.0
2	16.0	14.5	16.5	91	1009.3	7	7	4	28	6	7	01	6	2.0
3	14.2	11.0	13.1	81	1012.2	4	4	5	24	3	7	03	0	–
4	14.0	12.1	14.1	89	1013.4	0	0	9	26	5	8	02	1	–
5	14.4	12.5	14.5	89	1019.6	6	6	5	21	1	7	01	2	–
6	20.7	14.0	16.0	65	1013.9	6	3	5	27	6	7	02	1	–
7	12.6	10.6	12.8	88	1019.2	0	0	9	24	4	8	02	0	–
8	18.1	16.5	18.8	91	1018.1	8	8	4	30	6	6	61	2	0.0
9	16.6	15.2	17.2	92	1018.8	6	6	4	26	2	6	10	1	–
10	13.0	10.7	12.9	86	1004.4	8	5	5	28	6	7	21	1	0.3
11	9.0	4.3	8.3	73	1015.9	4	4	5	27	5	8	03	0	–
12	7.6	3.6	7.9	75	1020.1	3	1	5	24	5	8	03	1	–
13	9.4	1.2	6.7	57	1018.8	7	7	5	32	5	8	02	8	0.3
14	6.4	1.7	6.9	72	1021.4	6	0	9	25	7	8	01	1	–
15	11.4	7.4	10.3	77	1023.4	7	7	5	15	3	7	01	2	–
16	13.8	10.9	13.0	82	1018.5	8	8	4	27	2	7	02	2	–
17	10.5	9.9	12.2	96	1019.1	6	6	4	27	1	6	10	1	–
18	8.1	2.8	7.5	73	1025.5	0	0	9	14	3	7	02	1	–
19	5.4	1.5	6.8	77	1022.3	0	0	9	18	3	7	02	0	–
20	11.2	6.8	9.9	74	1011.1	2	2	5	17	4	7	03	0	–
21	14.3	11.5	13.6	83	1008.9	6	6	5	24	4	7	02	1	–
22	14.0	13.2	15.2	94	1000.3	6	6	5	00	0	6	10	1	–
23	13.2	8.8	11.3	75	1011.9	7	7	5	23	2	7	02	2	–
24	12.1	11.4	13.5	95	1022.9	8	8	3	07	2	6	10	1	–
25	6.9	5.8	9.2	92	1021.4	8	8	4	13	4	6	60	2	0.5
26	9.8	8.1	10.8	89	1017.6	8	8	4	22	3	6	10	6	0.1
27	8.7	5.9	9.3	83	1021.8	8	8	4	24	4	7	02	2	–
28	8.3	6.2	9.5	87	1020.0	7	7	5	24	1	7	02	2	–
29	12.6	9.0	11.5	79	1009.9	8	8	5	18	5	6	10	2	–
30	13.2	11.0	13.1	86	1007.1	8	8	5	22	2	6	10	6	0.6

Godz. 07

DNI	TEMPERATURA POWIETRZA	TEMPERATURA PUNKTU ROSY	PRĘŻNOŚĆ PARY WODNEJ	WILGOTNOŚĆ WZGLĘDNA	CIŚNIENIE ATMOSFERYCZNE	ZACHMURZENIE			WIATR		WIDZIALNOŚĆ	POGODA		OPAD
	T	T_d	e	U	P_o	N	N_h	h	dd	v	V	ww	W	R
1	12.2	9.9	12.2	86	1012.9	5	2	5	25	5	8	02	1	–
2	15.8	11.9	13.9	78	1010.9	1	1	5	28	8	9	02	1	–
3	13.7	12.0	14.0	93	1012.4	8	6	5	24	4	7	03	8	0.5
4	14.0	11.6	13.7	85	1015.9	5	1	4	27	5	7	03	1	–
5	15.6	14.1	16.1	91	1018.7	5	3	5	17	1	6	10	2	–
6	17.2	15.4	17.5	93	1016.1	7	7	9	27	2	5	10	2	–
7	14.2	10.5	12.7	79	1017.2	6	5	9	18	2	7	01	1	–
8	16.1	15.3	17.4	95	1018.9	8	7	4	28	1	7	21	6	0.8
9	17.3	15.2	17.2	87	1015.0	5	5	4	22	4	6	10	1	–
10	12.8	9.0	11.5	78	1007.3	5	1	4	30	4	8	01	1	–
11	9.2	6.7	9.8	84	1015.5	1	1	5	25	6	8	25	1	0.2
12	9.1	6.8	9.9	85	1015.2	8	5	4	25	6	8	21	1	0.0
13	8.4	4.1	8.2	74	1019.9	7	7	5	32	9	8	25	1	0.0
14	10.5	6.2	9.5	74	1018.4	4	2	9	26	6	8	01	1	–
15	10.4	6.1	9.4	74	1023.9	7	2	5	18	2	8	02	2	–
16	12.3	11.9	14.0	98	1018.4	2	2	3	27	3	5	10	1	–
17	13.4	10.1	12.4	82	1020.3	6	4	4	09	4	7	01	2	–
18	5.1	1.0	6.6	76	1025.7	2	0	9	17	3	7	02	0	–
19	4.6	1.5	6.8	79	1019.8	3	0	9	16	3	7	02	0	–
20	10.6	8.9	11.4	89	1008.3	7	7	5	19	4	6	10	6	0.2
21	12.4	11.2	13.3	93	1007.8	5	5	9	20	1	7	02	2	–
22	13.8	9.3	11.7	74	1001.6	7	7	9	21	3	6	10	8	0.0
23	10.2	8.8	11.3	91	1014.9	3	3	9	00	0	7	02	1	–
24	11.6	10.5	12.7	94	1023.8	8	8	3	14	1	5	10	2	–
25	6.2	5.5	9.0	95	1017.3	8	7	2	14	4	5	63	6	5.2
26	9.2	7.4	10.3	89	1018.1	7	7	5	22	3	6	10	1	–
27	8.4	6.1	9.4	84	1021.1	8	8	5	26	4	7	02	2	–
28	5.6	4.6	8.5	93	1017.8	5	2	5	22	1	6	10	1	–
29	11.4	10.5	12.7	95	1008.3	8	5	4	18	3	5	61	6	0.3
30	10.8	9.5	11.9	92	1009.3	7	3	4	24	2	7	21	6	1.6

Godz. 13

1	16.1	10.7	12.9	75	1011.1	7	4	5	23	7	8	03	2	–
2	20.0	10.4	12.6	53	1012.0	4	4	5	30	8	8	02	1	–
3	16.0	11.8	13.8	76	1013.0	7	7	5	27	7	8	02	2	–
4	19.6	8.5	11.1	49	1018.2	6	4	5	27	6	8	02	2	–
5	24.6	17.4	19.9	64	1016.7	4	0	9	20	6	7	02	1	–
6	22.4	12.9	14.3	53	1017.7	5	2	6	28	4	8	01	2	–
7	21.6	14.5	16.5	64	1016.6	6	1	5	27	10	7	02	2	–
8	19.0	14.0	16.0	73	1020.2	7	7	5	30	6	8	02	6	0.6
9	23.5	16.4	18.6	64	1010.8	3	3	5	27	6	7	01	1	–
10	15.0	5.6	9.1	54	1012.5	5	5	5	32	7	8	03	1	–
11	13.6	1.7	6.9	44	1019.3	6	4	5	31	7	8	03	1	–
12	13.0	11.4	13.5	93	1013.2	8	6	4	29	3	7	21	6	0.8
13	11.8	3.2	7.7	56	1023.2	6	6	5	36	8	8	03	1	–
14	16.7	9.7	12.0	64	1019.3	7	4	5	31	9	8	03	1	–
15	16.8	10.0	12.3	65	1022.2	7	6	5	26	3	8	03	2	–
16	18.1	12.3	14.3	69	1018.8	2	2	5	04	5	8	01	1	–
17	13.6	9.0	11.5	74	1022.4	5	5	5	07	5	8	02	2	–
18	13.2	– 0.2	6.0	39	1025.2	1	0	9	15	7	8	02	0	–
19	16.1	7.0	10.0	55	1016.5	5	0	9	16	5	7	03	1	–
20	21.0	11.2	13.3	53	1007.9	6	4	5	24	7	7	03	2	–
21	19.0	11.6	13.7	63	1005.7	7	7	9	14	2	7	01	2	–
22	16.6	8.1	10.8	57	1004.2	6	4	5	22	7	7	01	1	–
23	16.0	11.1	13.2	72	1018.0	5	3	5	07	3	7	01	1	–
24	14.2	10.1	12.4	77	1023.9	8	8	5	12	4	6	10	2	–
25	10.8	8.8	11.3	87	1017.0	7	7	4	20	4	7	02	6	2.2
26	12.8	9.0	11.5	78	1019.2	7	6	4	27	4	6	10	2	–
27	12.1	5.5	9.0	64	1021.6	7	7	6	27	5	7	02	2	–
28	14.2	5.6	9.1	56	1013.8	6	1	6	19	6	7	01	2	–
29	17.6	10.7	12.9	65	1005.4	3	3	9	18	6	7	01	6	0.0
30	12.0	7.4	10.3	74	1012.8	7	5	5	22	4	8	01	2	–

Godz. 19

1	13.7	13.1	15.1	95	1008.7	8	4	4	20	2	6	21	6	1.5
2	15.6	10.6	12.8	72	1012.3	2	0	9	26	3	8	01	1	–
3	14.8	11.9	13.9	85	1012.5	6	1	5	26	4	7	01	2	–
4	17.0	12.0	14.0	72	1018.9	5	0	9	09	2	8	01	2	–
5	24.6	16.4	18.7	60	1013.1	7	1	5	22	4	7	03	1	–
6	16.8	8.1	10.8	56	1018.7	1	0	9	28	2	7	02	1	–
7	19.0	15.1	17.1	78	1017.5	6	3	5	28	8	6	10	1	–
8	17.2	14.3	16.3	83	1019.8	3	1	6	24	2	6	10	1	–
9	17.1	14.1	16.1	82	1006.3	1	1	5	27	7	7	01	1	–
10	10.8	4.4	8.4	65	1014.7	3	2	6	27	3	8	03	1	–
11	9.0	3.8	8.0	70	1021.2	7	1	6	29	3	8	01	2	–
12	12.2	5.5	9.0	63	1015.5	7	7	4	36	8	8	01	8	1.3
13	8.2	2.5	7.3	68	1023.0	2	1	6	26	3	8	01	1	–
14	13.8	9.7	12.0	75	1021.1	7	7	5	32	4	8	02	2	–
15	15.4	11.1	13.2	76	1019.4	6	4	5	28	1	7	01	2	–
16	14.1	11.8	13.8	85	1018.7	1	0	9	00	0	7	02	0	–
17	12.1	6.4	9.6	68	1022.9	7	7	5	11	4	8	02	2	–
18	10.6	2.1	7.1	55	1022.9	4	2	9	13	3	7	02	0	–
19	15.2	9.0	11.5	66	1013.1	4	0	9	17	4	7	01	1	–
20	17.3	11.8	13.8	73	1008.4	6	6	6	23	5	7	01	2	–
21	15.7	13.8	15.8	89	1002.9	8	2	5	09	2	6	10	6	0.1
22	15.1	9.0	11.5	67	1008.3	8	8	5	21	3	7	02	2	–
23	12.9	11.5	13.6	92	1021.3	4	4	4	00	0	6	10	1	–
24	9.6	6.7	9.8	82	1023.2	8	8	5	12	5	6	10	2	–
25	11.6	9.5	11.9	88	1016.7	8	5	5	20	2	6	61	2	0.0
26	10.0	6.7	9.8	85	1021.5	8	8	4	29	3	7	02	2	–
27	9.3	6.5	9.7	83	1021.5	8	8	5	32	2	7	03	2	–
28	12.6	7.4	10.3	73	1011.1	8	6	6	19	6	6	10	2	–
29	15.3	12.4	14.4	83	1005.7	8	6	5	23	1	6	61	1	0.0
30	10.7	7.8	10.6	83	1015.8	0	0	9	22	3	7	01	1	–

Godz. 01

DNI	TEMPERATURA POWIETRZA	TEMPERATURA PUNKTU ROSY	PRĘŻNOŚĆ PARY WODNEJ	WILGOTNOŚĆ WZGLĘDNA	CIŚNIENIE ATMOSFERYCZNE	ZACHMURZENIE			WIATR		WIDZIALNOŚĆ	POGODA		OPAD
	T	T_d	e	U	P_o	N	N_h	h	dd	v	V	ww	W	R
1	12.0	11.0	13.1	94	1015.4	6	6	5	22	2	7	25	1	1.1
2	17.3	15.7	17.8	91	1011.9	7	7	4	27	6	7	02	8	0.2
3	13.8	10.3	12.5	80	1014.1	5	5	6	27	4	8	02	1	-
4	16.0	14.1	16.1	88	1015.5	4	4	4	28	4	7	02	1	-
5	14.8	14.6	16.6	99	1018.8	9	9	•	00	0	3	43	4	-
6	18.4	15.8	17.9	84	1015.1	4	0	9	25	1	5	10	0	-
7	14.2	13.0	15.0	93	1019.5	2	0	9	22	2	5	10	0	-
8	18.2	16.8	19.1	92	1020.2	7	7	5	29	5	6	10	2	-
9	15.0	14.7	16.7	98	1019.1	0	0	9	23	2	6	10	0	-
10	14.5	9.5	11.9	72	1008.4	6	6	5	31	5	8	01	8	2.4
11	14.1	5.5	9.0	56	1017.7	7	7	5	27	4	8	03	1	-
12	10.2	8.0	10.7	86	1019.9	7	7	5	21	3	8	25	2	0.1
13	12.2	3.2	7.7	54	1021.1	7	7	5	04	7	8	02	1	-
14	7.3	1.7	6.9	68	1022.8	6	3	9	23	3	8	02	2	-
15	12.6	10.5	12.7	87	1023.5	8	8	5	00	0	7	02	1	-
16	14.4	11.0	13.1	80	1019.5	7	7	5	29	1	7	03	1	-
17	11.0	10.6	12.8	97	1018.2	0	0	9	14	2	6	10	0	-
18	8.3	5.9	9.3	84	1022.1	1	0	9	12	3	8	03	0	-
19	6.4	0.8	6.5	68	1017.4	5	0	9	11	2	7	02	1	-
20	14.2	12.0	14.0	87	1007.7	8	8	9	15	3	6	61	2	0.6
21	10.7	9.7	12.0	93	1008.7	0	0	9	19	1	5	10	1	-
22	14.2	11.9	13.9	85	999.6	8	5	5	22	4	6	10	9	3.6
23	10.0	9.2	11.6	94	1011.2	0	0	9	20	2	6	10	1	-
24	12.0	10.1	12.4	89	1020.9	8	8	6	12	3	7	02	2	-
25	8.7	8.0	10.7	94	1016.9	8	5	4	13	4	6	65	8	7.3
26	9.3	8.4	11.0	94	1017.3	8	3	3	20	3	4	10	2	-
27	9.0	3.4	7.8	69	1022.1	7	7	5	26	2	8	02	2	-
28	7.8	5.5	9.0	85	1019.4	8	8	9	18	2	6	10	2	-
29	13.5	10.3	12.5	81	1007.7	7	7	9	19	3	6	10	6	0.0
30	11.0	8.2	10.9	83	1007.7	8	3	4	20	4	6	10	2	-

Godz. 07

DNI	TEMPERATURA POWIETRZA	TEMPERATURA PUNKTU ROSY	PRĘŻNOŚĆ PARY WODNEJ	WILGOTNOŚĆ WZGLĘDNA	CIŚNIENIE ATMOSFERYCZNE	ZACHMURZENIE			WIATR		WIDZIALNOŚĆ	POGODA		OPAD
	T	T_d	e	U	P_o	N	N_h	h	dd	v	V	ww	W	R
1	11.5	10.9	13.0	95	1013.3	8	5	5	22	3	6	80	2	3.0
2	16.3	13.2	15.2	81	1012.9	7	7	5	28	4	7	02	1	-
3	13.1	11.5	13.6	90	1014.0	7	7	4	25	3	7	25	2	0.2
4	13.2	12.4	14.4	94	1017.1	6	2	5	21	2	6	10	1	-
5	14.6	14.4	16.4	99	1017.4	9	9	•	18	2	2	43	4	-
6	14.5	14.5	16.5	100	1017.3	9	9	•	25	2	1	43	1	-
7	17.2	15.3	17.4	89	1018.8	8	8	3	25	5	5	10	1	-
8	17.8	16.0	18.2	89	1021.1	8	8	5	30	4	7	02	2	-
9	14.2	13.7	15.6	97	1015.8	2	2	9	22	2	5	10	1	-
10	14.7	7.4	10.3	62	1010.8	7	1	5	34	3	8	01	1	-
11	13.8	6.1	9.4	60	1017.9	6	5	5	32	4	8	03	8	1.1
12	12.8	10.9	13.0	88	1016.9	8	6	5	30	6	6	80	2	0.3
13	10.7	0.8	6.5	51	1024.0	2	1	5	03	4	8	01	1	-
14	8.0	3.9	8.1	74	1021.5	7	1	9	23	4	7	01	1	-
15	12.0	10.4	12.6	90	1022.9	8	8	5	22	2	6	10	2	-
16	11.8	11.2	13.3	96	1019.4	4	2	5	21	1	6	10	1	-
17	9.8	8.9	11.4	94	1019.4	3	3	9	09	2	6	10	0	-
18	6.1	3.4	7.8	82	1022.1	5	0	9	12	2	8	02	1	-
19	6.2	2.8	7.5	80	1014.2	4	0	9	14	4	7	02	1	-
20	13.5	13.0	14.9	97	1005.9	4	4	9	19	3	5	10	6	2.1
21	10.1	9.7	12.0	97	1006.8	7	7	9	16	2	4	10	1	-
22	12.4	8.0	10.7	74	999.4	7	4	5	18	4	7	01	2	-
23	7.7	7.3	10.2	97	1014.8	0	0	9	20	2	4	10	0	-
24	10.2	9.5	11.9	95	1021.5	6	1	5	06	2	4	10	2	-
25	7.9	7.5	10.4	97	1014.9	8	2	3	15	3	6	61	6	15.1
26	11.8	10.0	12.3	89	1017.6	7	7	4	28	4	7	03	6	5.2
27	7.6	3.8	8.0	77	1021.6	3	2	5	21	1	8	01	1	-
28	6.0	5.5	9.1	97	1015.7	5	4	9	14	3	6	10	1	-
29	12.6	12.0	14.1	96	1005.1	8	6	3	18	3	4	61	6	2.2
30	8.4	6.8	9.9	90	1009.5	7	7	9	22	3	6	10	2	-

Godz. 13

1	14.1	13.7	15.7	98	1009.8	8	6	3	23	3	5	83	8	4.5
2	18.0	10.3	12.5	60	1013.9	5	3	6	27	5	8	01	2	-
3	16.3	12.3	14.3	77	1014.4	7	7	5	26	5	7	02	8	0.0
4	17.0	12.5	14.5	75	1019.1	7	5	5	24	3	7	03	2	-
5	26.8	16.6	18.9	54	1013.5	6	3	9	21	4	6	05	4	-
6	18.5	14.7	16.7	78	1019.4	6	2	4	32	2	7	01	4	-
7	19.1	16.0	18.2	82	1019.7	7	7	4	26	5	5	10	2	-
8	18.7	16.0	18.2	85	1022.6	8	8	4	27	3	7	02	2	-
9	18.4	15.9	18.1	85	1011.6	8	8	5	27	4	6	10	1	-
10	14.2	6.7	9.8	60	1015.5	3	3	6	36	4	8	03	1	-
11	14.5	4.8	8.6	52	1021.4	4	1	6	36	3	8	01	1	-
12	14.6	10.0	12.3	74	1016.0	7	6	5	29	6	8	01	8	1.4
13	12.6	1.0	6.6	45	1025.7	2	1	5	35	3	8	01	0	-
14	16.6	9.5	11.9	63	1021.9	3	1	5	27	5	8	03	1	-
15	16.3	10.5	12.7	68	1022.2	7	7	5	27	3	7	01	1	-
16	16.4	12.0	14.0	75	1019.1	1	1	5	02	2	7	01	1	-
17	17.5	12.2	14.2	71	1020.1	2	1	5	07	6	8	03	0	-
18	15.1	2.1	7.1	42	1021.3	3	0	9	14	7	8	02	1	-
19	16.3	8.2	10.9	53	1011.3	7	0	9	13	6	7	02	1	-
20	17.0	12.6	14.6	76	1007.4	8	8	5	22	5	6	10	1	-
21	16.4	12.7	14.7	79	1003.6	8	8	9	08	2	6	10	2	-
22	14.6	9.9	12.2	73	1003.1	7	7	5	19	4	7	03	2	-
23	15.6	10.1	12.4	70	1018.0	2	2	6	04	3	7	03	0	-
24	15.8	11.8	13.8	77	1020.4	7	2	6	04	5	7	03	1	-
25	11.6	8.2	10.9	80	1015.5	7	7	4	22	5	7	02	6	0.3
26	11.0	6.5	9.7	74	1021.6	7	7	5	31	5	8	03	8	0.4
27	11.0	5.0	8.7	67	1022.1	7	3	5	27	2	8	01	1	-
28	13.7	7.4	10.3	66	1009.6	7	7	9	17	6	7	02	2	-
29	12.3	11.7	13.8	96	1004.5	8	6	3	22	4	4	60	6	0.8
30	14.5	6.8	9.9	63	1012.2	4	4	5	21	4	7	01	1	-

Godz. 19

1	17.1	15.7	17.8	92	1010.4	8	6	4	29	7	6	25	6	5.0
2	17.0	10.6	12.8	67	1014.1	6	2	6	28	3	8	03	1	-
3	16.0	12.7	14.7	80	1014.2	7	7	5	27	4	7	03	2	-
4	16.2	15.1	17.1	94	1018.6	8	8	4	00	0	5	10	8	0.5
5	20.6	16.4	18.6	76	1013.7	3	0	9	27	2	6	10	1	-
6	16.6	14.0	16.0	85	1019.9	3	0	9	26	1	7	01	1	-
7	19.2	15.9	18.1	81	1019.7	8	8	6	27	5	6	10	2	-
8	17.2	15.6	17.7	91	1020.7	2	1	5	23	2	6	10	1	-
9	17.5	13.7	15.7	78	1008.1	1	1	9	25	4	6	10	1	-
10	14.0	4.1	8.2	51	1016.5	3	1	5	30	6	8	01	1	-
11	13.3	2.3	7.2	48	1022.2	7	1	6	32	4	8	02	1	-
12	15.6	7.3	10.2	57	1017.1	5	5	5	34	6	8	03	1	-
13	10.7	1.9	7.0	54	1023.9	5	0	9	25	1	8	03	1	-
14	14.5	11.8	13.8	83	1021.6	3	3	5	32	2	8	01	1	-
15	13.9	11.1	13.2	83	1020.2	5	3	4	30	2	7	03	1	-
16	14.4	12.7	14.7	90	1018.3	0	0	9	07	2	6	10	0	-
17	12.9	7.3	10.2	69	1020.5	3	0	9	10	4	8	02	0	-
18	10.8	0.6	6.4	50	1018.8	4	0	9	12	4	8	03	1	-
19	17.3	9.4	11.8	60	1009.0	7	7	6	14	4	7	01	2	-
20	15.4	12.1	14.1	81	1008.7	7	3	5	22	3	7	03	2	-
21	14.9	13.0	15.0	89	999.2	8	5	5	07	3	6	10	8	2.7
22	13.0	9.4	11.8	79	1007.2	7	7	5	21	3	6	10	2	-
23	12.6	9.3	11.7	81	1019.7	5	2	9	07	3	7	03	1	-
24	13.8	10.5	12.7	81	1018.2	8	2	5	09	3	6	10	8	0.1
25	10.0	8.9	11.4	93	1015.9	7	4	4	21	2	5	10	2	-
26	9.4	5.5	9.0	76	1022.4	7	7	5	31	1	8	02	2	-
27	8.6	5.8	9.2	83	1021.3	8	3	5	20	1	5	10	2	-
28	13.4	11.4	13.5	88	1008.3	8	8	9	17	5	6	60	2	0.2
29	12.6	10.4	12.4	86	1004.5	8	8	8	18	4	6	10	6	0.0
30	10.3	7.8	10.6	84	1014.9	2	2	6	21	1	7	01	1	-

Godz. 01

DNI	TEMPERATURA POWIETRZA	TEMPERATURA PUNKTU ROSY	PRĘŻNOŚĆ PARY WODNEJ	WILGOTNOŚĆ WZGLĘDNA	CIŚNIENIE ATMOSFERYCZNE	ZACHMURZENIE			WIATR		WIDZIALNOŚĆ	POGODA		OPAD
	T	T_d	e	U	P_o	N	N_h	h	dd	v	V	ww	W	R
1	12.8	12.0	14.0	94	1012.0	8	8	5	30	7	6	61	2	1.6
2	8.8	8.4	11.0	97	1009.1	8	8	4	23	1	6	10	1	-
3	9.0	8.4	11.0	96	1011.8	0	0	9	24	5	7	01	1	-
4	11.0	9.9	12.2	93	1011.0	6	6	4	24	4	7	25	1	1.0
5	5.7	5.5	9.0	98	1021.2	0	0	9	22	3	4	10	0	-
6	16.2	14.9	16.9	93	1015.0	0	0	9	20	4	7	01	9	0.2
7	6.2	5.3	8.9	93	1019.1	0	0	9	24	4	8	02	0	-
8	13.8	12.8	14.8	93	1015.6	1	1	5	29	3	7	01	1	-
9	8.5	8.1	10.8	97	1019.0	4	3	5	24	4	8	02	0	-
10	13.6	13.0	15.0	97	1002.0	3	3	5	28	6	7	02	8	0.7
11	5.4	4.4	8.4	93	1013.7	7	7	5	24	5	8	02	8	0.0
12	2.7	1.9	7.0	96	1019.5	2	0	9	24	2	8	02	0	-
13	3.2	1.0	6.6	86	1012.8	2	0	9	28	3	7	02	1	-
14	4.7	3.6	7.9	93	1019.6	7	0	9	26	5	8	02	1	-
15	3.6	1.2	6.7	85	1022.1	0	0	9	31	7	8	02	0	-
16	9.8	9.2	11.6	96	1017.9	8	8	4	23	2	6	21	6	0.4
17	8.0	7.4	10.3	96	1019.7	8	8	5	03	2	6	80	2	1.3
18	- 1.2	- 2.2	5.2	95	1027.7	0	0	9	01	2	8	02	0	-
19	3.2	- 0.5	5.9	77	1026.7	0	0	9	12	2	8	02	0	-
20	3.9	3.2	7.7	95	1017.3	0	0	9	09	3	7	01	0	-
21	10.6	9.9	12.2	95	1010.4	6	6	6	22	1	7	03	1	-
22	11.6	9.5	11.9	88	1003.8	0	0	9	13	2	7	02	1	-
23	9.1	7.8	10.6	92	1012.2	0	0	9	27	3	7	01	1	-
24	5.8	5.1	8.8	95	1025.7	8	8	4	09	5	6	10	2	-
25	4.4	1.7	6.9	82	1027.0	8	8	4	10	9	7	02	2	-
26	5.4	5.1	8.8	98	1021.6	8	8	3	15	4	5	20	5	0.0
27	8.5	7.8	10.6	95	1021.2	8	8	4	26	4	6	10	2	-
28	7.4	6.7	9.8	95	1020.3	8	6	3	03	2	6	61	6	3.7
29	7.4	7.0	10.0	97	1015.4	0	0	9	19	4	7	02	1	-
30	10.6	10.4	12.6	99	1010.3	6	6	5	17	1	6	10	1	-

Godz. 07

DNI	TEMPERATURA POWIETRZA	TEMPERATURA PUNKTU ROSY	PRĘŻNOŚĆ PARY WODNEJ	WILGOTNOŚĆ WZGLĘDNA	CIŚNIENIE ATMOSFERYCZNE	ZACHMURZENIE			WIATR		WIDZIALNOŚĆ	POGODA		OPAD
	T	T_d	e	U	P_o	N	N_h	h	dd	v	V	ww	W	R
1	11.0	10.4	12.6	96	1012.5	8	6	4	24	4	6	21	6	3.7
2	12.7	12.3	14.3	98	1008.3	8	6	4	26	4	5	61	2	0.3
3	11.1	10.3	12.5	95	1011.5	7	4	5	25	3	8	03	1	-
4	12.2	11.0	13.1	93	1012.5	4	3	5	27	5	7	03	1	-
5	7.8	7.5	10.4	99	1021.5	4	4	4	00	0	4	10	0	-
6	15.3	14.8	16.8	97	1014.5	3	0	9	25	4	5	10	0	-
7	10.0	9.8	12.1	99	1016.9	7	7	5	23	5	6	28	1	-
8	13.6	13.4	15.4	99	1017.1	6	4	4	27	6	6	10	1	-
9	14.5	13.1	15.1	92	1015.3	8	8	4	24	9	6	10	1	-
10	11.7	9.9	12.2	89	1003.7	5	4	5	30	5	8	01	8	0.3
11	6.6	5.5	9.0	92	1013.3	5	5	5	24	4	8	25	2	0.4
12	4.5	3.8	8.0	95	1016.5	7	4	5	22	4	8	02	1	-
13	4.4	1.9	7.0	84	1011.6	7	7	4	31	9	7	02	8	0.2
14	6.6	5.0	8.7	89	1016.0	8	8	5	23	8	7	21	2	0.0
15	2.6	1.7	6.9	94	1024.5	5	0	9	23	3	8	03	1	-
16	10.8	9.9	12.2	95	1016.3	8	8	4	30	5	6	21	2	0.2
17	6.1	5.0	8.7	92	1021.8	5	5	4	08	3	7	02	8	0.6
18	1.0	0.2	6.2	95	1028.4	0	0	9	05	2	7	02	0	-
19	3.6	0.0	6.1	77	1025.5	1	0	9	09	4	7	02	0	-
20	4.9	3.4	7.8	93	1014.8	0	0	9	14	3	7	02	0	-
21	10.2	9.7	12.0	96	1009.5	7	7	5	21	2	6	10	4	-
22	11.6	11.0	13.1	96	1002.8	8	6	4	19	2	6	61	1	3.3
23	9.3	8.9	11.4	97	1015.2	7	7	5	03	2	6	10	1	-
24	4.6	3.6	7.9	93	1028.5	8	8	3	09	8	6	10	2	-
25	2.7	1.9	7.0	96	1023.8	8	6	3	11	9	6	61	6	1.2
26	7.4	7.4	10.3	100	1020.6	9	9	-	19	3	1	45	4	-
27	7.3	6.8	9.9	97	1021.0	8	8	5	27	2	6	10	2	-
28	7.2	6.8	9.9	97	1017.6	8	6	3	03	1	6	61	6	1.2
29	7.8	7.1	10.1	96	1014.1	8	8	3	19	6	6	10	1	-
30	11.2	11.0	13.1	99	1009.2	8	8	2	18	4	3	44	2	-

Godz. 13

1	15.4	11.1	13.2	78	1011.2	7	7	5	23	6	8	25	2	1.1
2	16.4	11.9	13.9	75	1009.9	7	7	5	27	12	7	02	8	0.2
3	15.7	10.1	12.4	69	1010.6	7	7	5	25	8	7	03	8	0.1
4	18.5	10.0	12.3	58	1015.1	5	4	5	27	8	8	01	1	-
5	20.4	13.8	15.8	66	1019.7	6	6	5	18	7	7	03	1	-
6	20.4	5.8	9.2	38	1015.4	7	5	6	28	8	8	02	8	0.0
7	20.5	14.1	16.1	67	1013.5	7	5	5	27	9	7	05	2	-
8	19.4	8.2	10.9	49	1017.5	6	4	6	27	7	8	03	1	-
9	17.2	14.8	16.8	86	1011.6	8	8	4	23	9	7	02	2	-
10	14.7	7.0	10.0	59	1007.4	7	3	5	29	9	8	02	8	0.0
11	9.8	4.3	8.3	68	1015.2	5	5	5	28	7	8	01	8	3.2
12	7.2	6.8	9.9	97	1012.2	8	7	3	24	6	6	61	8	0.8
13	10.0	2.3	7.2	59	1016.0	7	7	5	30	10	8	03	2	-
14	11.6	10.1	12.4	91	1014.8	8	8	4	26	10	6	80	2	0.0
15	11.0	3.6	7.9	61	1023.2	7	1	5	26	5	8	01	2	-
16	15.8	7.8	10.4	59	1016.7	7	6	5	34	9	8	02	1	-
17	11.8	1.7	6.9	53	1023.1	2	2	6	04	5	8	02	1	-
18	11.8	- 0.9	5.7	41	1027.6	1	1	6	06	2	8	02	0	-
19	14.2	0.2	6.2	38	1022.1	4	0	9	13	8	8	02	0	-
20	17.6	10.0	12.3	61	1011.6	7	3	6	17	6	7	03	1	-
21	19.2	10.3	12.5	56	1007.8	6	3	5	20	4	7	02	1	-
22	16.0	11.4	13.5	74	1005.6	8	7	5	24	5	7	03	6	0.2
23	15.2	11.4	13.5	79	1017.7	7	7	5	09	4	6	10	2	-
24	5.3	2.8	7.5	85	1029.6	8	8	4	10	7	7	02	2	-
25	3.6	2.8	7.5	95	1022.0	8	6	3	12	8	6	61	6	4.3
26	11.1	9.4	11.8	93	1020.3	8	8	4	19	5	6	10	4	-
27	11.4	3.6	7.9	58	1021.6	8	5	5	00	0	8	02	2	-
28	9.3	7.3	10.2	88	1016.7	8	8	4	16	1	7	02	6	0.2
29	13.2	9.0	11.3	76	1012.2	7	4	5	16	8	7	02	2	-
30	12.2	10.6	12.8	90	1011.8	8	8	3	29	3	6	10	4	-

Godz. 19

1	11.4	9.5	11.9	89	1009.7	6	4	5	24	4	7	03	1	-
2	13.8	9.0	11.5	72	1010.7	6	6	5	27	3	8	02	1	-
3	12.0	11.2	13.3	94	1010.8	7	7	5	25	6	7	03	8	0.0
4	12.5	10.4	12.6	87	1018.9	1	0	9	29	4	8	02	1	-
5	17.6	14.2	16.2	80	1016.8	3	0	9	18	4	7	01	1	-
6	14.8	11.0	13.1	78	1016.9	1	0	9	30	3	8	01	1	-
7	16.5	13.9	15.9	85	1013.6	6	6	4	28	9	6	10	8	0.0
8	14.0	9.2	11.6	72	1018.2	4	2	6	30	3	8	02	1	-
9	15.9	13.6	15.6	86	1005.4	5	4	5	18	2	7	01	2	-
10	8.0	5.1	8.8	82	1011.6	3	3	5	28	5	8	02	8	0.2
11	7.0	4.3	8.3	83	1018.6	2	1	5	28	5	8	01	8	0.3
12	8.0	7.3	10.2	94	1010.3	8	8	5	32	5	7	02	8	1.2
13	7.2	3.2	7.7	76	1019.0	2	2	5	31	5	8	01	1	-
14	7.1	3.8	8.0	79	1018.8	0	0	9	29	6	8	01	8	1.3
15	10.6	8.2	10.9	85	1020.1	8	8	5	21	3	8	02	2	-
16	11.6	10.1	12.4	91	1017.6	7	7	5	36	2	7	02	2	-
17	5.6	0.2	6.2	68	1024.7	0	0	9	03	4	8	02	0	-
18	6.7	- 0.2	6.0	81	1026.7	0	0	9	08	3	8	02	0	-
19	8.8	2.3	7.2	63	1019.2	1	0	9	13	4	7	02	0	-
20	15.6	12.3	14.3	80	1010.4	8	8	5	24	2	7	02	2	-
21	15.0	12.5	14.5	85	1005.7	7	5	9	14	3	7	01	2	-
22	12.2	9.7	12.0	86	1009.7	8	4	5	23	3	6	10	2	-
23	8.4	7.1	10.1	91	1022.6	8	8	4	09	4	6	10	8	0.5
24	4.3	1.2	6.7	81	1028.9	8	8	4	10	9	7	02	2	-
25	4.2	3.9	8.1	98	1022.1	8	8	3	13	7	5	51	6	2.5
26	9.5	8.2	10.9	92	1020.2	8	8	4	20	2	6	10	2	-
27	8.6	6.0	10.7	94	1021.0	8	4	3	04	1	6	61	2	0.3
28	9.1	8.4	11.0	95	1015.9	8	8	4	18	2	6	10	2	-
29	11.2	10.1	12.4	93	1010.8	5	5	5	16	5	7	01	2	-
30	8.6	8.0	10.7	96	1017.2	7	7	9	25	2	7	02	6	0.8

Godz. 01

DNI	TEMPERATURA POWIETRZA	TEMPERATURA PUNKTU ROSY	PRĘŻNOŚĆ PARY WODNEJ	WILGOTNOŚĆ WZGLĘDNA	CIŚNIENIE ATMOSFERYCZNE	ZACHMURZENIE			WIATR		WIDZIALNOŚĆ	POGODA		OPAD
	T	T_d	e	U	P_o	N	N_h	h	dd	v	V	ww	W	R
1	11.0	9.9	12.2	93	1014.9	8	6	3	24	2	6	61	6	4.5
2	13.3	12.9	14.9	98	1009.6	8	7	3	24	2	6	61	6	1.1
3	10.0	8.8	11.3	92	1013.3	1	1	5	24	3	7	03	0	-
4	11.7	10.5	12.7	92	1013.2	0	0	9	24	3	7	02	0	-
5	9.4	9.0	11.5	97	1020.5	1	0	9	12	1	6	10	0	-
6	18.0	15.2	17.2	83	1015.1	0	0	9	21	3	6	10	1	-
7	9.4	8.8	11.3	95	1019.4	0	0	9	21	1	7	02	0	-
8	17.4	15.6	17.7	93	1017.2	8	8	5	28	5	6	10	8	0.0
9	15.1	13.8	15.8	92	1019.3	8	8	5	24	1	7	03	2	-
10	13.5	12.5	14.5	93	1014.3	2	0	9	25	3	7	03	8	4.8
11	6.3	4.4	8.4	87	1015.6	6	6	4	22	2	8	03	8	0.7
12	4.0	1.9	7.0	86	1020.9	0	0	9	23	1	8	01	0	-
13	4.3	1.7	6.9	84	1017.0	1	1	5	30	3	8	02	1	-
14	3.9	2.1	7.1	88	1022.2	3	1	9	23	2	8	01	0	-
15	5.0	3.9	8.1	93	1023.7	3	0	9	00	0	7	01	6	0.0
16	11.4	9.0	11.5	85	1018.6	8	8	5	26	1	6	10	2	-
17	7.0	6.6	9.7	97	1019.1	0	0	9	00	0	3	46	1	-
18	3.8	0.8	6.5	83	1026.1	0	0	9	11	1	7	02	0	-
19	4.3	0.4	6.3	77	1023.9	0	0	9	12	1	7	02	0	-
20	8.7	5.3	8.9	79	1013.9	0	0	9	13	1	7	02	0	-
21	11.0	10.4	12.6	95	1010.2	6	6	5	19	3	6	10	1	-
22	14.4	12.1	14.1	86	1002.0	7	3	6	18	1	6	10	1	-
23	8.7	7.5	10.4	93	1012.5	5	5	5	23	1	7	01	2	-
24	10.8	9.8	12.1	93	1023.3	8	8	4	12	2	6	10	1	-
25	5.2	3.9	8.1	91	1022.1	8	8	4	10	7	6	10	2	-
26	9.2	8.5	11.1	95	1019.4	4	4	5	18	1	6	10	8	0.1
27	7.0	6.1	9.4	94	1021.9	6	6	4	00	0	6	10	6	0.0
28	7.8	7.2	10.1	96	1019.8	8	8	5	00	0	7	61	2	0.6
29	9.9	7.4	10.3	84	1013.2	3	3	5	17	4	7	03	1	-
30	10.9	10.0	12.3	95	1008.4	1	1	9	19	1	6	10	0	-

Godz. 07

DNI	TEMPERATURA POWIETRZA	TEMPERATURA PUNKTU ROSY	PRĘŻNOŚĆ PARY WODNEJ	WILGOTNOŚĆ WZGLĘDNA	CIŚNIENIE ATMOSFERYCZNE	ZACHMURZENIE			WIATR		WIDZIALNOŚĆ	POGODA		OPAD
	T	T_d	e	U	P_o	N	N_h	h	dd	v	V	ww	W	R
1	11.1	10.0	12.3	93	1014.0	2	2	4	28	3	6	10	6	0.4
2	15.2	13.9	15.9	92	1010.7	4	4	4	23	5	6	10	6	0.7
3	11.9	10.9	13.0	94	1013.1	8	8	5	24	2	7	25	1	0.0
4	12.9	11.5	13.6	92	1015.6	2	1	3	26	3	6	10	0	-
5	12.9	11.6	13.7	93	1020.2	3	2	5	16	1	6	10	1	-
6	17.2	14.8	16.8	86	1016.0	2	2	9	27	1	5	10	0	-
7	11.8	10.6	12.8	92	1017.9	8	8	5	23	1	7	03	1	-
8	15.3	14.5	16.5	94	1018.7	7	7	5	25	4	7	01	8	0.0
9	15.0	14.4	16.4	96	1016.5	8	8	4	21	4	5	28	1	-
10	11.5	10.3	12.5	92	1007.1	5	2	5	29	1	7	01	8	1.3
11	7.7	4.6	8.5	81	1015.2	6	6	4	22	3	8	03	1	-
12	6.2	3.2	7.7	81	1016.7	8	1	5	20	2	8	60	1	0.0
13	8.6	3.6	7.9	81	1017.1	4	4	4	30	6	8	25	1	0.1
14	7.1	2.5	7.3	73	1019.2	7	7	5	26	6	8	03	1	-
15	5.1	4.4	8.4	95	1024.7	6	0	9	19	1	6	28	1	-
16	11.2	9.9	12.2	92	1017.9	8	8	5	30	2	6	10	2	-
17	9.5	9.3	11.7	99	1020.1	4	4	2	05	3	3	42	4	-
18	3.7	- 0.2	6.0	74	1026.9	0	0	9	09	1	7	01	0	-
19	5.2	0.8	6.5	73	1020.9	1	0	9	11	3	7	02	0	-
20	7.9	5.9	9.3	87	1011.7	1	1	9	15	3	6	10	0	-
21	10.2	9.3	11.7	94	1009.4	3	1	9	20	2	4	10	1	-
22	14.3	11.2	13.3	81	1003.2	7	3	5	22	3	6	10	2	-
23	7.7	7.0	10.0	94	1015.6	0	0	9	00	0	5	10	1	-
24	10.2	9.2	11.6	93	1024.6	8	8	4	10	4	6	10	2	-
25	5.4	5.2	8.8	98	1018.2	8	6	3	12	7	6	61	6	2.4
26	8.7	8.1	10.8	96	1019.4	6	6	4	20	2	5	10	1	-
27	6.0	4.8	8.6	92	1021.2	6	3	5	00	0	7	03	2	-
28	6.8	6.6	9.7	99	1018.4	7	7	4	00	0	3	28	6	3.6
29	9.1	6.8	9.9	86	1011.7	8	2	5	19	2	5	10	1	-
30	11.5	9.9	12.2	93	1010.0	8	8	5	27	1	6	80	1	0.0

Godz. 13

1	14.8	9.7	12.0	71	1012.1	6	6	5	24	3	7	01	1	-
2	18.5	10.0	12.3	59	1011.5	7	7	6	30	5	8	01	1	-
3	16.2	11.3	13.4	72	1013.4	7	5	5	22	3	7	03	8	0.1
4	17.8	8.5	11.1	54	1018.1	3	3	6	28	4	8	03	1	-
5	22.5	15.3	17.4	64	1018.2	6	5	5	21	4	7	02	1	-
6	22.3	14.8	16.8	62	1016.0	0	0	9	30	3	6	05	0	-
7	21.4	15.8	18.0	71	1016.2	4	2	6	29	8	6	05	1	-
8	16.3	15.4	17.5	94	1020.0	8	5	4	29	3	7	25	2	0.2
9	20.9	15.0	17.0	69	1011.8	5	5	5	23	4	7	01	2	-
10	14.5	6.2	9.5	57	1010.5	4	2	5	30	6	8	01	8	2.1
11	12.2	4.1	8.2	58	1017.8	6	6	5	30	7	8	25	1	0.4
12	10.3	9.3	11.7	93	1013.6	8	8	4	22	4	7	80	6	0.8
13	10.1	6.5	9.7	78	1020.1	7	7	4	34	8	7	25	1	0.5
14	14.6	8.5	11.1	67	1018.7	7	7	5	27	6	8	01	1	-
15	14.6	9.0	11.5	69	1023.1	5	5	5	21	2	8	02	2	-
16	15.9	11.6	13.7	76	1017.8	4	4	5	30	2	6	10	1	-
17	10.7	6.7	9.8	76	1022.0	7	7	5	08	4	7	02	4	-
18	11.8	- 1.7	5.4	39	1025.7	1	0	9	11	6	8	02	0	-
19	16.4	7.3	10.2	55	1018.1	1	0	9	15	6	7	02	0	-
20	14.7	11.5	13.6	83	1011.1	8	5	5	17	4	6	60	1	0.0
21	20.2	11.8	13.8	58	1006.0	2	2	9	12	2	7	01	0	-
22	15.8	8.4	11.0	61	1006.1	7	7	9	23	3	7	03	2	-
23	15.9	9.5	11.9	66	1017.8	5	3	5	31	2	7	03	1	-
24	8.7	6.7	9.8	87	1025.6	8	8	4	14	5	6	10	2	-
25	7.3	7.1	10.1	99	1018.5	8	8	3	13	2	5	51	6	2.4
26	11.2	7.8	10.6	80	1019.8	8	8	5	23	2	6	10	1	-
27	11.1	2.5	7.3	55	1021.4	8	5	5	00	0	8	03	2	-
28	10.1	7.0	10.0	81	1016.2	6	6	5	17	3	7	01	2	-
29	14.9	9.8	12.1	71	1008.5	6	2	5	16	3	6	05	8	0.0
30	13.0	9.2	11.6	94	1014.2	8	1	4	24	2	6	21	8	2.3

Godz. 19

1	12.5	11.5	13.6	94	1009.8	8	8	4	20	2	6	80	2	0.2
2	14.3	9.5	11.9	73	1012.5	2	1	5	00	0	8	02	1	-
3	13.1	12.3	14.3	94	1013.1	3	1	5	22	2	7	01	8	0.4
4	14.2	11.1	13.2	81	1019.4	4	0	9	00	0	7	01	1	-
5	21.6	15.9	18.1	73	1015.0	2	0	9	19	4	6	05	1	-
6	15.3	9.4	11.8	69	1018.1	1	0	9	32	3	8	01	1	-
7	18.9	14.5	16.5	76	1016.7	8	8	5	24	7	6	05	1	-
8	16.0	14.1	16.1	88	1019.6	8	8	5	30	1	7	01	2	-
9	18.8	15.1	17.1	78	1005.6	2	2	5	20	2	7	02	1	-
10	8.9	5.0	8.7	76	1014.1	2	1	5	29	2	8	01	0	-
11	8.9	3.2	7.7	67	1020.4	3	2	4	27	3	8	25	1	0.0
12	9.2	8.2	10.9	94	1013.7	2	2	4	31	5	8	25	8	4.1
13	7.3	3.4	7.8	76	1022.0	1	1	5	27	1	8	01	8	0.7
14	10.8	9.9	12.2	95	1020.7	8	6	2	32	3	6	61	8	0.6
15	13.1	10.0	12.3	82	1020.1	8	8	4	27	1	7	02	2	-
16	13.6	10.9	13.0	83	1018.5	5	5	5	31	3	7	01	8	0.0
17	7.8	4.4	8.4	83	1023.3	0	0	9	11	1	6	10	1	-
18	8.0	0.8	6.5	63	1024.3	1	0	9	11	2	7	02	0	-
19	12.5	5.5	9.0	62	1015.9	1	0	9	12	3	7	01	0	-
20	13.4	11.4	13.5	87	1010.4	1	1	9	20	3	6	10	6	0.0
21	16.7	13.4	15.4	81	1003.8	4	3	9	10	2	6	10	0	-
22	12.4	8.8	11.3	79	1009.5	8	8	6	22	1	7	03	2	-
23	12.2	10.7	12.9	91	1020.6	1	1	5	02	1	7	01	1	-
24	6.9	3.9	8.1	82	1024.8	8	8	4	09	6	6	10	2	-
25	9.0	8.6	11.2	97	1018.6	8	8	5	12	2	6	10	5	0.0
26	9.0	7.7	10.5	91	1020.6	8	8	5	00	0	6	10	1	-
27	9.4	5.8	9.2	78	1021.0	8	8	5	34	2	7	03	2	-
28	10.0	6.4	9.6	79	1014.4	3	3	9	19	4	7	01	1	-
29	13.9	11.3	13.4	84	1007.8	0	0	9	18	2	6	10	1	-
30	7.6	7.2	10.1	97	1017.0	0	0	9	19	1	7	81	8	0.2

Godz. 01

DNI	TEMPERATURA POWIETRZA T	TEMPERATURA PUNKTU ROSY T_d	PRĘŻNOŚĆ PARY WODNEJ e	WILGOTNOŚĆ WZGLĘDNA U	CIŚNIENIE ATMOSFERYCZNE P_o	ZACHMURZENIE N	N_h	h	WIATR dd	v	WIDZIALNOŚĆ V	POGODA ww	W	OPAD R
1	9.7	9.5	11.9	99	1016.0	0	0	9	25	4	7	02	6	0.4
2	15.1	14.6	16.6	97	1011.3	8	8	4	27	4	7	02	6	3.4
3	10.0	9.8	12.1	99	1014.4	0	0	9	25	2	7	02	1	-
4	11.4	10.7	12.9	95	1015.2	0	0	9	29	5	7	02	1	-
5	14.9	14.8	16.8	99	1019.5	8	8	4	22	1	5	10	2	-
6	15.5	14.4	16.4	93	1015.6	4	4	5	00	0	6	10	1	-
7	12.3	10.3	12.5	88	1019.9	0	0	9	25	1	7	02	0	-
8	17.7	15.5	17.6	87	1019.4	8	8	4	29	3	7	02	2	-
9	12.6	12.4	14.4	99	1019.7	7	7	4	25	1	6	10	1	-
10	12.7	11.9	13.9	94	1006.5	6	8	5	32	5	6	80	1	0.6
11	4.9	3.6	7.9	91	1017.6	0	0	9	27	1	7	02	0	-
12	3.7	1.7	6.9	86	1021.2	3	3	9	25	2	7	03	1	-
13	5.9	4.6	8.5	92	1020.3	5	5	6	31	1	7	01	8	1.8
14	2.6	0.6	6.4	87	1023.4	3	0	9	24	1	7	02	1	-
15	8.2	7.5	10.4	96	1023.5	0	0	9	00	0	6	10	1	-
16	10.0	9.2	11.6	94	1019.2	7	7	5	32	1	6	10	1	-
17	9.4	8.8	11.3	95	1019.0	0	0	9	08	1	7	02	0	-
18	5.4	4.1	8.2	92	1023.7	0	0	9	09	1	7	02	0	-
19	4.3	0.2	6.2	75	1020.3	0	0	9	10	4	7	02	0	-
20	11.5	9.2	11.6	85	1010.0	0	0	9	13	3	7	02	1	-
21	10.8	9.9	12.2	95	1009.6	0	0	9	00	0	6	10	1	-
22	12.5	10.5	12.7	88	1001.1	7	7	4	21	2	7	03	1	-
23	7.5	6.1	9.4	91	1012.4	0	0	9	21	1	7	01	1	-
24	9.8	9.4	11.8	97	1021.8	0	0	9	05	1	6	10	8	0.1
25	5.9	5.5	9.0	97	1018.5	8	7	3	11	5	6	61	6	3.5
26	7.1	6.8	9.9	99	1018.0	8	8	4	00	0	5	10	1	-
27	3.4	3.2	7.7	98	1022.8	7	7	4	00	0	5	10	1	-
28	6.7	5.0	8.7	89	1020.2	8	8	5	00	0	7	02	2	-
29	12.0	8.9	11.4	82	1010.3	8	8	4	20	3	6	10	2	-
30	11.4	10.1	12.4	92	1008.7	8	6	3	26	4	6	61	8	0.5

Godz. 07

DNI	TEMPERATURA POWIETRZA T	TEMPERATURA PUNKTU ROSY T_d	PRĘŻNOŚĆ PARY WODNEJ e	WILGOTNOŚĆ WZGLĘDNA U	CIŚNIENIE ATMOSFERYCZNE P_o	ZACHMURZENIE N	N_h	h	WIATR dd	v	WIDZIALNOŚĆ V	POGODA ww	W	OPAD R
1	10.5	10.1	12.4	97	1014.3	7	4	9	26	3	6	10	1	-
2	13.8	13.2	15.2	95	1012.7	6	6	4	27	4	7	02	2	-
3	11.3	10.6	12.8	95	1014.2	8	8	9	26	4	6	10	1	-
4	12.9	11.9	13.9	94	1017.2	8	6	4	28	6	6	10	1	-
5	14.8	14.8	16.8	100	1018.9	9	9	•	20	1	1	45	4	-
6	15.5	14.8	16.8	95	1016.4	3	0	9	00	0	5	10	0	-
7	14.4	13.8	15.8	95	1017.9	8	0	9	25	3	5	10	1	-
8	16.2	15.2	17.3	94	1020.6	8	7	4	30	2	6	61	2	0.0
9	15.2	14.4	16.4	94	1016.2	7	7	4	23	2	6	10	2	-
10	10.6	9.5	11.9	93	1009.6	8	1	5	32	2	7	03	8	0.4
11	8.2	7.3	10.2	94	1016.8	1	1	5	26	1	7	01	8	0.3
12	8.9	7.5	10.4	91	1016.7	7	7	4	26	4	7	01	6	0.1
13	4.8	0.4	6.3	74	1022.3	1	1	5	32	3	7	01	1	-
14	5.8	2.3	7.2	78	1021.5	8	0	9	27	3	8	02	1	-
15	9.4	9.0	11.5	97	1023.6	8	8	4	00	0	5	10	4	-
16	11.6	11.2	13.3	98	1018.8	8	8	4	32	1	5	10	2	-
17	8.2	8.0	10.7	99	1019.9	8	8	4	00	0	5	10	1	-
18	4.1	1.0	6.6	81	1024.0	0	0	9	10	3	7	02	0	-
19	3.2	0.4	6.3	83	1017.7	1	0	9	09	4	6	10	0	-
20	12.2	11.2	13.3	94	1008.1	7	4	9	19	3	6	10	8	1.7
21	9.5	9.5	11.9	100	1007.8	4	3	9	00	0	5	28	0	-
22	10.5	7.8	10.6	83	1002.4	7	3	9	21	4	7	01	2	-
23	5.5	5.0	8.7	97	1015.6	0	0	9	00	0	5	10	0	-
24	10.0	9.7	12.0	97	1022.5	8	8	4	06	3	5	10	1	-
25	5.8	5.3	8.9	97	1015.9	8	7	3	13	1	6	61	6	4.9
26	7.5	7.3	10.2	99	1018.6	8	8	4	22	1	4	10	2	-
27	5.8	5.0	8.7	95	1021.8	7	7	4	00	0	7	01	2	-
28	6.7	6.1	9.4	96	1017.8	8	8	5	15	1	6	10	2	-
29	10.8	9.8	12.1	93	1008.1	8	8	4	18	4	5	60	6	0.6
30	9.3	8.6	11.2	96	1010.1	8	5	3	25	2	6	10	6	0.7

Godz. 13

1	11.4	11.2	13.3	99	1011.8	8	7	4	22	3	6	61	6	1.2
2	17.4	13.3	15.3	77	1012.5	4	3	5	28	6	7	01	8	0.1
3	15.5	10.9	13.0	74	1014.1	8	8	4	27	9	7	25	2	0.1
4	17.7	11.1	13.2	66	1018.9	8	3	4	26	5	7	03	2	-
5	24.1	16.0	18.2	61	1016.0	5	3	9	19	6	6	05	4	-
6	21.6	16.1	18.3	71	1017.9	2	2	5	31	3	7	01	0	-
7	21.3	14.0	16.0	63	1018.2	2	2	5	30	5	6	05	1	-
8	18.7	14.5	16.5	77	1020.8	8	8	4	28	4	7	03	6	0.0
9	23.3	14.0	16.0	56	1010.6	4	4	5	27	4	7	03	1	-
10	15.2	2.3	7.2	42	1012.8	5	5	5	33	6	7	01	2	-
11	14.9	3.6	7.9	46	1019.2	6	5	6	34	3	7	01	8	0.0
12	11.7	10.6	12.8	94	1014.7	7	7	4	28	5	7	21	5	2.3
13	11.2	3.4	7.8	59	1023.6	7	7	4	33	5	7	03	1	-
14	15.5	3.1	8.8	50	1020.4	5	3	5	30	5	8	03	1	-
15	14.5	9.9	12.2	74	1022.1	7	7	4	25	2	7	03	2	-
16	17.2	12.0	14.0	71	1018.8	5	5	5	34	1	7	02	2	-
17	16.4	8.4	11.0	59	1020.0	5	4	5	07	3	8	03	1	-
18	12.5	0.0	6.1	42	1022.5	1	0	9	14	6	7	02	0	-
19	14.8	8.5	11.1	66	1014.4	8	0	9	14	5	7	03	1	-
20	17.6	9.8	12.1	63	1008.5	7	7	5	25	5	7	01	2	-
21	17.7	11.2	13.3	65	1004.2	6	6	9	12	2	7	25	1	0.0
22	14.3	7.7	10.5	64	1005.1	8	8	5	25	6	7	02	2	-
23	16.1	8.6	11.2	61	1017.5	5	4	4	00	0	7	03	1	-
24	14.5	9.5	11.9	72	1021.0	8	0	9	09	4	7	02	2	-
25	11.4	8.9	11.4	84	1016.6	7	7	4	23	3	6	10	6	0.2
26	11.7	8.8	11.3	82	1019.3	7	7	5	32	1	7	01	2	-
27	9.1	5.9	8.1	70	1021.9	8	5	5	32	1	7	03	2	-
28	11.9	8.1	9.4	68	1013.0	8	0	9	18	4	7	01	1	-
29	17.5	8.4	11.0	85	1005.1	7	7	5	21	5	7	03	6	0.0
30	12.8	8.6	11.2	76	1012.9	6	6	4	23	2	7	03	2	-

Godz. 19

1	14.8	14.6	16.6	99	1009.9	8	7	3	28	2	5	61	5	5.2
2	12.7	10.0	12.3	83	1013.8	7	1	9	29	2	7	01	1	-
3	13.7	11.3	13.4	85	1013.7	8	8	5	27	5	7	02	2	-
4	14.9	12.9	14.9	88	1018.9	8	8	4	00	0	6	25	2	0.1
5	19.9	16.2	18.4	79	1014.1	8	1	9	25	1	6	10	2	-
6	16.9	14.1	16.1	84	1019.4	2	0	9	31	1	6	10	0	-
7	17.9	13.8	15.8	78	1019.2	7	7	5	29	4	7	02	1	-
8	14.7	13.7	15.7	93	1020.8	6	6	5	30	2	7	01	2	-
9	17.5	13.4	15.4	77	1007.3	6	6	5	30	6	6	10	1	-
10	9.4	4.4	8.4	72	1016.2	3	1	5	31	2	7	01	1	-
11	9.2	2.8	7.5	64	1021.9	8	0	9	32	1	7	03	2	-
12	9.4	8.5	11.1	94	1016.2	4	4	4	32	2	7	03	8	0.2
13	6.8	1.7	6.9	75	1024.0	2	0	9	31	1	7	03	1	-
14	12.8	8.6	11.2	76	1021.5	3	3	5	35	1	7	01	0	-
15	13.1	11.1	13.2	87	1019.6	5	3	9	00	0	5	10	2	-
16	13.6	9.9	12.2	78	1017.9	1	1	6	00	0	7	02	1	-
17	10.2	6.5	9.7	78	1021.3	1	0	9	07	2	7	02	1	-
18	9.4	0.0	6.1	52	1020.7	1	0	9	11	4	7	02	0	-
19	14.1	7.7	10.5	65	1011.9	8	8	9	12	2	6	05	2	-
20	13.4	11.0	13.1	85	1009.3	7	7	5	23	2	6	10	2	-
21	15.5	13.4	15.4	87	1001.2	8	5	9	10	1	6	10	8	0.0
22	12.6	8.0	10.7	73	1008.9	8	8	9	23	3	7	03	2	-
23	13.2	10.1	12.4	82	1020.2	8	8	5	06	4	7	03	2	-
24	9.5	7.0	10.0	84	1020.9	8	8	4	10	5	6	10	2	-
25	9.5	7.5	10.4	88	1017.0	8	8	4	26	1	6	25	2	0.1
26	8.5	7.0	10.0	90	1021.6	8	8	3	32	2	7	21	2	0.0
27	7.8	5.5	9.0	84	1021.3	8	8	5	00	0	7	02	2	-
28	11.7	8.4	11.0	80	1010.7	7	7	5	18	5	6	10	6	0.0
29	13.2	12.0	14.0	93	1006.2	8	8	5	26	2	6	80	2	0.5
30	9.3	7.0	10.0	85	1016.5	1	1	4	18	1	7	01	1	-

Godz. 01

DNI	TEMPERATURA POWIETRZA T	TEMPERATURA PUNKTU ROSY T_d	PRĘŻNOŚĆ PARY WODNEJ e	WILGOTNOŚĆ WZGLĘDNA U	CIŚNIENIE ATMOSFERYCZNE P_o	ZACHMURZENIE N	N_h	h	WIATR dd	v	WIDZIALNOŚĆ V	POGODA ww	W	OPAD R
1	11.7	10.5	12.7	92	1016.3	3	3	4	25	4	8	03	8	0.0
2	16.2	14.3	16.3	88	1014.5	6	6	4	27	4	6	10	6	0.0
3	13.9	12.5	14.5	92	1015.5	7	7	9	27	3	6	10	1	-
4	14.0	13.4	15.4	95	1017.4	6	6	4	30	3	6	10	1	-
5	12.4	12.2	14.2	99	1018.7	0	0	9	00	0	3	44	1	-
6	15.6	14.7	16.7	94	1015.5	7	0	9	00	0	6	10	2	-
7	15.8	15.3	17.6	98	1019.9	0	0	9	25	3	3	42	4	-
8	16.6	15.0	17.0	91	1022.3	8	8	4	27	2	6	10	1	-
9	15.0	14.0	16.0	93	1019.6	0	0	9	25	2	6	10	0	-
10	14.6	13.2	15.2	92	1009.9	8	8	4	35	4	6	60	1	0.2
11	7.6	5.3	8.9	85	1020.0	0	0	9	26	3	8	02	0	-
12	9.8	7.4	10.3	84	1022.4	7	4	5	27	4	8	01	1	-
13	9.7	7.4	10.3	85	1021.8	2	2	6	11	2	8	03	1	-
14	4.7	3.2	7.7	90	1023.8	1	0	9	26	3	7	02	0	-
15	5.8	5.6	9.1	98	1023.6	0	0	9	27	1	5	11	0	-
16	5.6	5.4	8.9	98	1020.2	0	0	9	15	1	2	44	0	-
17	11.4	10.5	12.7	95	1016.9	0	0	9	10	3	6	10	0	-
18	9.1	6.7	9.8	84	1020.2	0	0	9	14	6	8	02	0	-
19	8.6	1.2	6.7	65	1014.9	0	0	9	14	5	8	02	0	-
20	15.6	14.1	16.1	91	1007.2	8	6	3	20	4	6	60	6	16.4
21	12.8	11.0	13.1	89	1008.4	0	0	9	24	2	7	02	1	-
22	12.5	9.2	11.6	85	999.6	0	0	9	24	7	7	02	9	0.5
23	10.0	8.8	11.3	92	1011.8	2	1	9	26	4	7	01	1	-
24	10.8	9.2	11.6	90	1019.8	7	3	5	11	2	7	02	2	-
25	10.9	10.5	12.7	97	1016.1	8	7	2	15	3	6	61	6	4.7
26	8.9	8.3	10.9	96	1017.9	8	8	3	25	4	6	10	1	-
27	5.8	5.0	8.7	95	1023.0	7	7	4	26	2	7	02	1	-
28	5.0	3.8	8.0	91	1019.2	5	5	4	15	2	6	10	2	-
29	13.6	11.2	13.3	85	1008.1	8	7	4	24	5	6	60	2	0.1
30	10.3	7.7	10.5	84	1008.6	8	6	4	26	4	7	01	2	-

Godz. 07

DNI	TEMPERATURA POWIETRZA T	TEMPERATURA PUNKTU ROSY T_d	PRĘŻNOŚĆ PARY WODNEJ e	WILGOTNOŚĆ WZGLĘDNA U	CIŚNIENIE ATMOSFERYCZNE P_o	ZACHMURZENIE N	N_h	h	WIATR dd	v	WIDZIALNOŚĆ V	POGODA ww	W	OPAD R
1	11.8	11.2	13.3	95	1013.4	8	3	3	24	5	6	61	1	2.5
2	16.4	14.8	16.8	91	1014.4	6	3	4	26	4	6	10	1	-
3	13.0	11.6	13.7	92	1015.6	8	8	9	25	3	7	03	1	-
4	14.1	13.3	15.3	94	1018.0	8	5	4	25	2	5	10	1	-
5	13.8	13.8	15.8	100	1016.9	9	9	•	11	1	2	43	4	-
6	15.7	15.0	17.0	95	1017.6	0	0	9	00	0	5	10	1	-
7	17.2	15.3	17.4	89	1020.4	8	8	2	31	4	4	10	4	-
8	18.0	16.9	19.3	93	1022.9	7	7	4	27	2	6	10	2	-
9	12.4	12.2	14.2	99	1016.3	0	0	9	28	1	3	44	0	-
10	10.4	9.2	11.6	92	1012.5	7	0	9	29	3	8	03	6	0.2
11	8.6	6.4	9.6	86	1020.3	0	0	9	30	3	8	02	0	-
12	11.0	10.4	12.6	95	1020.0	8	8	4	28	5	6	61	2	0.0
13	4.4	4.4	8.4	100	1024.6	0	0	9	25	1	3	44	0	-
14	5.8	3.0	7.6	82	1022.7	7	0	9	26	4	7	03	1	-
15	5.4	5.4	9.0	100	1023.4	0	0	9	00	0	2	44	4	-
16	6.4	6.2	9.5	98	1020.0	9	9	•	15	1	1	45	4	-
17	9.6	8.2	10.9	92	1017.9	2	0	9	12	3	6	10	0	-
18	7.2	4.4	8.4	83	1019.6	2	0	9	12	5	7	02	0	-
19	7.6	3.9	8.1	78	1012.6	6	3	9	13	6	8	02	1	-
20	13.6	12.2	14.2	92	1006.7	6	5	9	24	6	6	10	6	0.2
21	11.9	10.6	12.8	92	1005.6	8	3	5	12	3	6	10	1	-
22	12.8	8.4	11.0	74	999.6	8	5	5	24	8	7	03	1	-
23	8.8	7.4	10.3	91	1014.7	0	0	9	26	2	6	10	0	-
24	9.8	8.8	11.3	93	1019.7	6	5	9	10	2	6	10	2	-
25	8.1	8.1	10.8	100	1015.5	9	9	•	26	5	2	47	6	2.0
26	8.4	7.5	10.4	94	1020.0	7	7	4	27	3	8	03	2	-
27	6.8	5.5	9.0	91	1022.0	8	5	4	22	1	7	01	2	-
28	7.5	4.6	8.5	82	1015.3	5	5	9	18	4	7	03	1	-
29	12.6	12.0	14.1	96	1004.9	8	7	2	25	6	5	60	6	1.9
30	9.0	6.8	9.9	86	1010.5	6	6	9	24	4	7	01	2	-

Godz. 13

1	15.1	14.3	16.3	94	1012.1	8	6	2	26	6	5	60	6	5.0
2	19.2	14.8	16.8	76	1014.2	7	3	4	33	3	7	03	6	0.9
3	15.2	13.5	15.5	90	1016.1	8	5	4	30	2	6	60	2	0.1
4	18.2	16.0	18.2	87	1018.5	8	8	3	25	3	6	10	6	0.2
5	28.0	17.2	19.6	52	1014.1	3	2	6	24	5	7	03	4	-
6	21.2	17.7	20.3	80	1019.2	0	0	9	08	3	5	10	0	-
7	20.4	14.8	16.8	70	1021.4	7	7	4	31	6	5	10	1	-
8	21.2	16.9	19.3	76	1022.8	8	8	4	31	1	7	03	1	-
9	25.4	15.8	17.9	56	1011.3	4	4	5	29	5	7	03	4	-
10	16.6	10.6	12.8	67	1016.0	4	3	5	36	3	8	01	9	5.6
11	12.3	8.2	10.9	76	1022.1	7	7	4	01	3	8	25	1	0.5
12	13.8	9.9	12.2	77	1018.3	7	7	4	31	5	8	03	6	0.7
13	14.8	2.3	7.2	43	1026.0	2	1	6	03	4	8	01	4	-
14	18.6	5.1	8.8	40	1022.4	0	0	9	28	4	8	02	1	-
15	20.8	5.8	9.2	37	1022.1	0	0	9	27	4	8	01	4	-
16	19.4	12.0	14.0	62	1018.1	0	0	9	08	2	7	01	4	-
17	21.0	8.8	11.3	46	1018.2	3	2	6	11	5	8	03	0	-
18	16.7	6.1	9.4	49	1018.3	1	0	9	14	10	8	02	0	-
19	19.4	8.4	11.0	49	1010.0	6	0	9	16	7	7	05	2	-
20	17.5	12.5	14.5	73	1008.2	7	7	4	26	6	7	03	1	-
21	18.0	12.7	14.7	71	1001.7	7	4	5	15	5	7	03	6	0.2
22	16.0	9.5	11.9	66	1003.8	7	7	5	25	10	7	02	2	-
23	17.9	8.5	11.1	54	1016.9	4	3	5	17	2	7	03	0	-
24	16.2	9.0	11.5	63	1017.2	8	4	6	12	6	7	03	2	-
25	11.6	8.0	10.7	78	1016.2	7	4	4	25	5	6	10	4	-
26	10.8	7.3	10.2	80	1022.5	7	5	4	36	3	8	01	6	0.1
27	10.6	3.8	8.0	62	1022.0	7	7	5	25	1	8	03	2	-
28	14.2	8.8	11.3	69	1009.4	8	8	9	21	9	7	03	2	-
29	13.0	11.2	13.3	89	1005.0	8	4	3	25	4	6	10	6	0.3
30	14.7	7.0	10.0	63	1012.4	4	4	5	24	6	8	03	1	-

Godz. 19

1	17.4	14.5	16.5	83	1013.2	8	8	4	29	6	6	10	6	0.0
2	16.1	14.3	16.3	89	1014.9	4	3	7	27	3	6	10	8	0.1
3	14.8	14.3	16.3	97	1015.1	8	4	3	24	2	5	10	6	0.7
4	18.9	18.4	21.1	96	1018.1	6	5	9	25	2	6	10	1	-
5	23.2	18.7	21.5	75	1014.2	7	7	9	26	1	7	03	1	-
6	18.6	16.3	18.5	86	1019.7	0	0	9	00	0	6	11	0	-
7	20.4	14.8	16.8	70	1021.5	7	7	5	28	2	6	10	2	-
8	18.7	15.8	18.0	84	1020.6	0	0	9	00	0	7	01	1	-
9	19.0	12.7	14.7	67	1009.6	3	1	9	30	3	7	01	1	-
10	11.8	3.9	8.1	59	1017.9	0	0	9	36	3	8	02	0	-
11	12.3	6.1	9.4	66	1023.2	6	1	5	33	1	8	01	8	0.2
12	13.2	11.0	13.1	86	1018.4	6	6	4	31	5	8	03	8	0.1
13	9.8	5.1	8.8	72	1024.7	2	0	9	03	1	8	02	0	-
14	13.8	9.0	11.5	73	1021.6	0	0	9	03	2	8	02	0	-
15	14.0	11.2	13.3	83	1019.9	1	0	9	13	1	7	02	0	-
16	14.1	12.2	14.2	89	1016.5	0	0	9	12	2	7	02	0	-
17	15.8	8.6	11.2	62	1018.5	2	0	9	11	4	8	02	0	-
18	13.1	2.6	7.4	49	1016.8	2	0	9	12	5	8	01	0	-
19	18.7	11.5	13.6	63	1007.6	8	8	5	24	4	7	21	2	0.0
20	15.7	12.2	14.2	83	1009.1	7	7	8	24	3	7	02	2	-
21	15.6	15.1	17.1	96	999.6	8	8	5	26	5	6	95	6	3.0
22	12.4	9.7	12.0	83	1008.2	7	7	9	25	5	7	02	2	-
23	13.0	9.8	12.1	81	1018.4	7	0	9	14	2	7	02	1	-
24	14.3	10.6	12.8	79	1016.5	8	8	5	14	8	6	10	8	0.7
25	9.7	9.0	11.5	95	1016.0	8	4	4	25	3	6	10	2	-
26	7.0	4.3	8.3	83	1023.3	1	1	6	35	2	7	02	1	-
27	8.4	6.2	9.5	86	1021.0	8	8	6	13	2	6	10	2	-
28	14.4	10.6	12.8	78	1008.7	8	8	5	24	5	6	10	6	0.4
29	12.8	10.7	12.9	87	1004.7	7	2	4	24	5	7	02	6	0.1
30	7.3	5.0	8.7	85	1015.1	0	0	9	21	2	7	01	1	-

Godz. 01

DNI	TEMPERATURA POWIETRZA	TEMPERATURA PUNKTU ROSY	PRĘŻNOŚĆ PARY WODNEJ	WILGOTNOŚĆ WZGLĘDNA	CIŚNIENIE ATMOSFERYCZNE	ZACHMURZENIE			WIATR		WIDZIALNOŚĆ	POGODA		OPAD
	T	T_d	e	U	P_o	N	N_h	h	dd	v	V	ww	W	R
1	15.4	14.5	16.5	93	1011.7	8	8	4	25	3	6	81	2	0.8
2	12.4	11.8	13.9	96	1009.0	8	7	3	25	1	6	21	6	0.5
3	11.0	10.4	12.6	96	1012.5	0	0	9	28	3	6	10	1	-
4	11.3	10.0	12.3	92	1011.8	0	0	9	25	2	7	02	1	-
5	5.3	5.1	8.8	98	1021.0	0	0	9	00	0	7	02	0	-
6	15.9	14.1	16.1	89	1016.2	1	1	3	19	5	6	10	1	-
7	11.5	9.4	11.8	88	1019.0	0	0	9	29	3	7	01	1	-
8	17.0	13.4	15.4	80	1015.7	8	8	6	31	3	6	10	1	-
9	11.8	11.2	13.3	95	1019.0	1	0	9	25	2	8	01	1	-
10	16.2	14.4	16.4	89	1004.2	0	0	9	26	3	7	01	8	0.1
11	4.4	3.0	7.6	91	1014.8	1	1	9	25	2	7	02	0	-
12	3.0	1.9	7.0	92	1019.7	5	4	9	25	2	8	03	1	-
13	3.8	1.9	7.0	88	1012.9	2	2	7	32	6	8	03	8	1.1
14	4.2	3.4	7.8	94	1020.5	4	4	9	27	2	7	03	8	0.0
15	2.9	1.9	7.0	92	1022.3	4	0	9	29	3	7	03	6	0.0
16	9.7	7.5	10.4	87	1017.7	8	8	5	21	2	7	03	2	-
17	7.6	7.2	10.1	97	1018.4	7	5	6	03	1	7	01	1	-
18	- 1.3	- 2.2	5.2	94	1026.7	0	0	9	05	1	7	02	0	-
19	2.8	0.8	6.5	87	1026.3	0	0	9	13	5	7	02	0	-
20	6.1	3.4	7.8	82	1016.2	0	0	9	15	4	7	02	0	-
21	12.5	11.1	13.2	91	1010.5	5	5	6	19	1	7	02	2	-
22	11.8	10.4	12.6	91	1004.2	0	0	9	16	1	6	10	1	-
23	5.2	4.5	8.4	95	1012.7	0	0	9	20	1	7	02	1	-
24	8.5	6.5	9.7	87	1024.1	8	8	4	09	6	6	10	2	-
25	5.1	2.6	7.4	85	1024.9	8	8	4	12	10	7	02	2	-
26	6.6	6.2	9.4	97	1021.7	9	9	.	16	1	2	47	5	0.1
27	9.4	8.8	11.3	96	1020.5	8	8	4	24	1	6	10	6	0.1
28	9.0	8.1	10.8	94	1018.0	8	8	3	03	3	6	29	8	1.9
29	7.4	7.2	10.1	99	1015.8	2	2	4	18	2	7	01	1	-
30	12.8	11.8	13.8	94	1009.8	7	7	3	16	4	6	10	1	-

Godz. 07

DNI	TEMPERATURA POWIETRZA	TEMPERATURA PUNKTU ROSY	PRĘŻNOŚĆ PARY WODNEJ	WILGOTNOŚĆ WZGLĘDNA	CIŚNIENIE ATMOSFERYCZNE	ZACHMURZENIE			WIATR		WIDZIALNOŚĆ	POGODA		OPAD
	T	T_d	e	U	P_o	N	N_h	h	dd	v	V	ww	W	R
1	10.8	10.4	12.6	97	1013.4	8	6	3	27	3	6	61	8	5.8
2	14.6	13.2	15.2	92	1009.4	8	6	3	27	5	5	61	6	1.3
3	11.6	10.1	12.4	91	1012.7	7	6	7	27	2	7	03	1	-
4	11.7	10.5	12.7	92	1013.6	6	6	3	29	6	6	10	6	0.0
5	10.4	9.5	11.9	94	1021.6	1	1	9	17	2	6	10	0	-
6	16.8	15.1	17.1	93	1015.0	7	1	5	22	3	5	10	1	-
7	12.8	9.5	11.9	81	1018.0	4	0	9	23	4	7	02	0	-
8	15.7	13.6	15.6	87	1017.3	7	3	3	28	2	6	10	2	-
9	13.4	13.4	15.4	100	1016.9	7	7	1	21	3	3	42	1	-
10	11.8	10.4	12.6	91	1004.7	7	7	5	29	4	7	25	1	0.2
11	6.9	4.8	8.6	86	1014.7	5	3	6	26	3	7	03	1	-
12	4.2	2.5	7.3	88	1018.0	8	5	5	23	2	7	03	2	-
13	4.0	2.1	7.1	88	1012.6	7	7	4	29	8	8	25	1	0.0
14	6.9	2.8	7.5	75	1018.1	7	7	9	26	5	8	02	1	-
15	3.4	1.9	7.0	89	1025.1	2	0	9	30	3	6	10	0	-
16	10.2	9.5	11.9	95	1016.3	8	8	7	28	3	6	10	6	0.1
17	7.6	6.7	9.8	94	1019.6	7	7	3	07	4	7	03	6	0.0
18	1.3	0.8	6.5	96	1027.6	0	0	9	09	2	7	02	0	-
19	4.8	1.9	7.0	81	1024.5	0	0	9	13	6	7	02	0	-
20	6.3	4.1	8.2	86	1014.7	0	0	9	17	3	7	02	0	-
21	12.2	11.5	13.6	95	1009.8	0	0	9	21	2	5	10	1	-
22	13.0	12.6	14.6	98	1002.7	8	6	6	24	3	5	10	6	0.0
23	6.3	5.8	9.3	97	1015.3	0	0	9	00	0	6	10	0	-
24	5.0	4.5	8.4	97	1027.1	8	8	2	12	6	6	20	2	0.0
25	3.8	3.3	7.7	97	1020.9	8	7	2	12	10	5	61	6	4.2
26	7.6	7.2	10.1	97	1021.0	9	9	.	16	4	2	43	4	-
27	8.0	7.8	10.6	99	1020.5	9	9	.	05	1	3	47	4	-
28	7.8	7.4	10.3	97	1015.8	8	6	3	06	4	6	61	5	1.1
29	8.4	7.7	10.5	94	1015.1	5	2	5	16	3	6	10	1	-
30	10.7	10.1	12.4	96	1009.2	7	7	2	18	3	4	10	1	-

Godz. 13

1	15.8	11.1	13.2	73	1011.6	6	6	5	27	6	7	25	6	0.2
2	19.4	11.1	13.2	59	1010.4	4	4	7	28	9	8	01	6	0.2
3	17.4	10.5	12.7	64	1012.0	6	5	5	27	6	7	01	2	-
4	17.9	9.4	11.8	58	1015.9	5	3	6	29	5	8	01	1	-
5	20.1	13.4	15.4	65	1020.2	6	6	4	23	4	7	03	1	-
6	25.5	16.3	18.5	56	1014.8	3	1	6	31	3	7	05	1	-
7	22.5	16.1	18.3	67	1014.3	6	2	5	28	7	7	05	1	-
8	18.9	12.8	14.8	68	1017.7	6	6	6	29	4	8	03	1	-
9	20.2	14.9	16.9	71	1012.5	5	5	5	24	6	7	03	4	-
10	15.9	4.8	8.6	47	1007.7	6	5	5	30	6	8	03	1	-
11	8.2	6.4	9.8	88	1015.7	7	7	4	30	3	8	25	1	1.1
12	7.4	6.4	9.6	94	1013.8	8	7	3	24	4	6	61	6	1.9
13	10.5	1.9	7.0	55	1016.1	4	4	6	31	7	8	02	8	0.4
14	13.7	6.7	9.8	63	1016.5	7	5	5	27	7	8	03	6	0.0
15	11.8	2.3	7.2	52	1023.6	3	1	6	00	0	8	02	1	-
16	15.8	7.5	10.4	58	1016.3	5	4	5	36	4	8	01	8	0.0
17	10.7	3.2	7.7	63	1021.7	6	6	6	10	5	7	01	2	-
18	11.7	- 0.7	5.8	42	1026.7	1	1	6	12	6	8	01	0	-
19	14.6	2.6	7.4	44	1021.7	1	0	9	14	9	8	02	0	-
20	19.9	10.7	12.9	56	1012.1	2	0	9	17	5	7	03	0	-
21	20.4	10.6	12.8	53	1007.3	5	2	6	21	4	7	05	1	-
22	16.9	8.6	11.2	58	1006.6	8	3	7	25	5	8	01	2	-
23	16.8	8.1	10.8	56	1016.9	6	4	6	00	0	7	05	1	-
24	6.3	3.0	7.4	80	1027.9	8	8	4	12	9	7	02	2	-
25	5.4	4.9	8.7	97	1020.4	8	6	3	13	7	6	61	6	3.8
26	14.6	9.7	12.0	72	1020.1	7	7	4	22	5	7	03	4	-
27	10.5	9.3	11.7	92	1020.2	8	6	3	04	1	5	60	4	1.4
28	9.6	8.1	10.8	90	1019.9	7	7	3	00	0	7	02	6	0.4
29	12.8	9.4	11.8	80	1013.4	5	5	4	17	7	7	01	2	-
30	12.8	10.7	12.9	87	1012.7	8	5	3	26	3	5	10	2	-

Godz. 19

1	12.7	10.6	12.8	87	1010.7	7	7	6	23	4	7	02	8	0.2
2	16.2	13.5	15.5	84	1010.8	6	6	6	27	5	7	01	1	-
3	14.6	10.0	12.3	74	1011.5	7	7	5	29	7	7	03	8	0.0
4	14.0	11.1	13.2	82	1019.0	3	0	9	28	3	7	01	1	-
5	16.9	14.7	16.7	87	1017.7	5	0	9	17	3	6	10	1	-
6	19.2	12.6	14.6	65	1016.2	6	0	9	32	3	7	02	1	-
7	19.8	14.1	16.1	69	1013.7	7	7	6	31	4	7	05	1	-
8	16.3	11.8	13.8	74	1018.4	6	4	6	31	2	8	02	1	-
9	17.7	15.8	18.0	89	1006.8	5	5	5	19	3	7	03	1	-
10	9.8	4.3	8.3	68	1011.6	1	1	9	31	2	7	01	8	0.0
11	5.9	3.8	8.0	86	1019.1	6	5	7	30	1	8	03	1	-
12	9.2	8.8	11.3	97	1010.2	8	6	4	29	3	6	60	6	2.3
13	8.6	5.6	9.1	82	1018.7	7	7	6	30	6	7	80	1	0.0
14	10.4	8.2	10.9	87	1018.3	8	4	4	33	4	6	61	8	0.1
15	8.8	5.1	8.8	78	1020.5	7	3	9	20	2	7	01	1	-
16	8.6	6.8	9.9	89	1016.8	2	1	9	00	0	7	01	1	-
17	5.2	0.8	6.5	73	1023.3	0	0	9	08	3	7	02	1	-
18	4.4	1.2	6.7	79	1025.9	0	0	9	11	4	7	02	0	-
19	9.2	3.4	7.8	66	1018.2	0	0	9	13	5	7	01	0	-
20	16.4	12.4	14.4	77	1010.7	7	7	7	20	1	7	02	1	-
21	12.4	10.4	12.6	88	1005.9	6	0	9	15	2	6	10	1	-
22	13.0	2.6	11.2	75	1009.9	7	7	9	24	3	7	02	2	-
23	10.7	9.4	11.8	92	1019.9	7	7	6	09	6	6	10	2	-
24	4.7	2.1	7.1	83	1026.9	8	8	4	12	10	7	02	2	-
25	6.6	6.4	9.6	98	1020.8	8	8	2	15	4	5	51	6	1.2
26	11.1	10.0	12.3	93	1020.1	8	8	5	30	2	6	60	2	0.0
27	9.8	9.4	11.8	97	1019.5	8	7	3	03	2	3	61	4	3.3
28	9.4	8.2	10.9	93	1016.0	8	8	4	20	2	7	02	2	-
29	10.8	9.9	12.2	95	1010.8	3	3	9	14	3	6	10	1	-
30	9.4	8.8	11.3	95	1017.3	7	7	5	27	2	6	10	6	0.0

Godz. 01

DNI	TEMPERATURA POWIETRZA	TEMPERATURA PUNKTU ROSY	PRĘŻNOŚĆ PARY WODNEJ	WILGOTNOŚĆ WZGLĘDNA	CIŚNIENIE ATMOSFERYCZNE	ZACHMURZENIE			WIATR		WIDZIALNOŚĆ	POGODA		OPAD
	T	T_d	e	U	P_o	N	N_h	h	dd	v	V	ww	W	R
1	12.7	12.1	14.1	95	1015.2	8	8	4	32	3	8	80	2	2.2
2	13.9	13.7	15.7	99	1009.9	8	7	4	25	1	6	61	6	1.4
3	11.6	9.9	12.2	93	1013.8	0	0	9	27	1	7	02	0	-
4	11.1	10.7	12.9	97	1013.8	0	0	9	00	0	7	02	1	-
5	8.6	7.7	10.5	94	1021.5	0	0	9	00	0	7	02	1	-
6	16.8	15.0	17.0	89	1016.7	0	0	9	20	2	7	02	1	-
7	12.1	10.1	12.4	88	1020.0	0	0	9	00	0	7	01	1	-
8	17.9	14.6	16.6	83	1017.7	7	7	5	29	2	6	10	1	-
9	15.0	14.2	16.2	94	1020.0	7	7	5	28	1	7	02	2	-
10	15.1	13.6	15.6	91	1005.1	2	0	9	25	2	7	03	1	-
11	5.9	4.8	8.5	92	1016.3	1	1	9	30	1	8	02	0	-
12	3.6	2.8	7.3	94	1021.6	2	2	6	30	1	8	03	0	-
13	5.0	4.3	8.3	95	1016.3	3	3	5	29	1	8	25	1	1.4
14	2.6	2.1	7.1	96	1022.5	0	0	9	25	2	8	02	1	-
15	4.6	3.8	8.0	94	1023.7	1	0	9	00	0	7	01	8	0.0
16	10.5	9.4	11.8	93	1018.8	7	7	6	00	0	7	01	2	-
17	9.8	8.5	11.1	92	1018.7	7	7	5	35	1	7	02	2	-
18	3.2	0.4	6.3	81	1025.8	0	0	9	08	1	7	02	0	-
19	3.2	0.8	6.5	85	1025.2	0	0	9	14	1	7	02	0	-
20	7.4	5.0	8.7	85	1016.0	0	0	9	14	2	7	02	0	-
21	10.2	9.5	11.9	95	1011.4	0	0	9	00	0	6	10	1	-
22	14.0	12.0	14.0	87	1002.9	7	7	5	00	0	6	10	1	-
23	7.6	6.8	9.9	94	1013.1	0	0	9	19	1	7	02	1	-
24	10.1	9.3	11.7	94	1023.6	8	8	4	12	2	6	10	1	-
25	5.3	4.3	8.3	93	1022.8	8	8	4	13	6	6	60	2	0.1
26	7.9	7.7	10.5	99	1020.7	4	4	3	15	2	4	28	4	-
27	9.0	8.1	10.8	94	1021.7	8	8	5	00	0	6	10	2	-
28	8.1	7.5	10.3	96	1019.3	8	8	4	02	3	7	21	8	1.6
29	7.0	6.3	9.6	96	1015.5	0	0	9	19	2	7	02	1	-
30	11.0	10.6	12.8	97	1009.2	0	0	9	15	2	6	10	0	-

Godz. 07

DNI	TEMPERATURA POWIETRZA	TEMPERATURA PUNKTU ROSY	PRĘŻNOŚĆ PARY WODNEJ	WILGOTNOŚĆ WZGLĘDNA	CIŚNIENIE ATMOSFERYCZNE	ZACHMURZENIE			WIATR		WIDZIALNOŚĆ	POGODA		OPAD
	T	T_d	e	U	P_o	N	N_h	h	dd	v	V	ww	W	R
1	10.9	10.3	12.5	96	1015.4	7	7	4	26	4	7	02	8	2.6
2	15.5	14.9	16.9	96	1011.6	7	7	4	28	2	7	02	6	1.9
3	13.3	12.0	14.0	92	1014.0	2	2	9	27	2	7	03	0	-
4	12.1	11.3	13.4	94	1016.5	2	1	3	28	1	6	10	0	-
5	11.9	11.2	13.3	95	1021.3	7	7	5	16	1	6	10	1	-
6	16.7	14.9	16.9	90	1016.0	6	6	9	21	1	6	10	1	-
7	13.0	11.6	13.7	92	1018.9	1	0	9	23	2	7	01	1	-
8	15.5	14.6	16.6	94	1019.1	8	3	5	28	2	6	21	8	0.8
9	13.8	13.6	15.6	99	1017.9	7	7	5	26	1	5	10	4	-
10	12.4	9.3	11.7	82	1006.8	6	6	8	29	2	7	01	8	0.0
11	6.9	5.0	8.7	88	1016.0	5	3	6	27	2	8	03	1	-
12	5.0	2.6	7.4	86	1019.2	8	0	9	24	2	8	03	1	-
13	4.9	2.3	7.2	84	1016.6	0	0	9	30	3	8	02	8	0.0
14	6.4	2.3	7.2	75	1020.5	6	4	9	25	5	8	01	1	-
15	3.0	2.5	7.3	96	1025.6	5	0	9	00	0	7	03	1	-
16	8.5	7.9	10.6	96	1017.8	6	6	9	00	0	6	10	1	-
17	9.4	7.4	10.3	88	1019.9	7	7	5	02	3	7	02	1	-
18	2.1	0.6	6.4	90	1027.2	0	0	9	09	1	8	02	0	-
19	5.2	1.9	7.0	79	1022.1	0	0	9	14	5	7	02	0	-
20	7.5	5.6	9.1	88	1014.1	0	0	9	16	2	6	10	0	-
21	9.4	9.0	11.5	97	1010.3	7	7	9	17	1	3	42	1	-
22	14.6	12.7	14.7	89	1004.0	8	8	9	24	2	6	10	2	-
23	5.3	4.8	8.6	97	1016.1	0	0	9	00	0	6	28	0	-
24	8.8	7.3	10.2	90	1026.1	8	6	4	14	5	6	10	2	-
25	5.6	4.9	8.7	95	1019.4	8	7	2	14	5	6	61	6	3.8
26	7.4	7.0	10.0	97	1020.8	7	7	4	20	2	4	10	1	-
27	8.5	7.5	10.4	94	1021.6	7	7	5	00	0	7	02	2	-
28	8.0	7.6	10.4	97	1018.1	8	8	4	35	1	6	10	6	0.4
29	8.0	7.4	10.3	96	1013.9	8	1	2	19	3	6	10	1	-
30	9.3	9.1	11.6	99	1010.5	9	9	.	22	1	1	45	1	-

Godz. 13

1	14.5	11.3	13.4	89	1013.8	7	5	4	26	5	7	02	8	0.0
2	20.7	11.5	13.6	56	1012.1	7	7	5	29	5	8	02	1	-
3	17.5	11.0	13.1	65	1014.0	7	7	5	27	6	7	01	1	-
4	19.6	9.7	12.0	52	1018.1	6	5	5	28	4	7	03	1	-
5	23.8	15.2	17.3	59	1019.9	4	4	5	24	2	7	02	1	-
6	27.4	16.6	18.9	52	1015.9	1	1	9	32	2	7	03	1	-
7	24.2	16.3	18.9	61	1015.9	7	3	5	27	5	6	05	1	-
8	17.4	15.4	17.5	88	1020.0	8	8	4	30	2	7	80	6	0.0
9	22.9	15.2	17.3	62	1012.7	4	4	5	24	3	7	01	1	-
10	15.2	7.5	10.4	69	1010.1	7	7	5	33	4	8	02	2	-
11	9.1	7.1	10.1	88	1018.2	6	6	4	30	2	8	25	1	1.1
12	9.4	8.8	11.3	96	1014.8	8	7	3	23	5	6	61	6	2.3
13	11.3	6.2	9.5	72	1019.1	7	7	4	33	4	8	03	8	0.9
14	15.5	6.1	9.4	54	1019.5	7	2	5	28	6	8	03	1	-
15	14.8	6.1	9.4	56	1023.8	1	1	5	23	3	8	03	1	-
16	17.3	12.3	14.3	72	1017.7	7	7	5	01	3	7	02	1	-
17	11.7	6.5	9.7	71	1022.0	8	8	4	10	3	7	02	8	0.4
18	12.7	0.8	6.5	44	1026.9	0	0	9	12	6	8	01	0	-
19	16.9	4.3	8.3	43	1019.7	0	0	9	16	6	8	02	0	-
20	20.7	11.5	13.6	56	1011.8	7	1	5	23	5	7	03	1	-
21	21.5	12.2	14.2	55	1007.1	3	1	6	21	3	7	03	4	-
22	15.9	8.0	10.7	59	1007.8	8	8	9	26	4	7	03	2	-
23	17.0	8.4	11.0	57	1018.0	7	1	6	29	1	7	01	1	-
24	8.4	5.5	9.0	81	1026.7	6	8	4	13	6	6	10	2	-
25	8.0	7.6	10.4	97	1019.5	8	8	2	16	2	5	21	6	4.1
26	13.9	8.5	11.1	69	1020.9	7	4	5	25	3	7	01	2	-
27	10.3	7.7	10.5	84	1021.4	8	1	3	02	1	7	61	2	0.5
28	10.0	8.8	11.3	92	1017.4	8	8	4	00	0	7	02	2	-
29	15.3	11.0	13.1	76	1011.2	7	7	9	17	4	4	10	2	-
30	10.6	9.2	11.6	91	1014.7	8	5	4	32	3	4	61	4	0.0

Godz. 19

1	12.3	11.7	13.8	96	1011.4	8	7	4	25	2	4	61	2	0.3
2	15.1	13.4	15.4	90	1012.8	1	1	5	26	2	7	01	8	0.0
3	14.3	10.9	13.0	80	1013.5	7	7	4	27	2	7	02	8	0.0
4	13.9	10.3	12.5	79	1019.8	5	0	9	00	0	7	01	2	-
5	20.0	16.1	18.3	78	1017.4	9	0	9	21	2	7	02	1	-
6	18.8	14.9	16.9	78	1017.8	1	0	9	35	1	7	01	0	-
7	20.0	13.2	15.2	64	1016.4	3	2	5	28	4	6	05	1	-
8	16.5	14.9	16.9	91	1020.0	7	7	5	29	1	7	02	8	0.0
9	20.3	15.8	18.0	76	1006.3	6	6	5	21	2	7	02	1	-
10	9.4	5.3	8.9	75	1013.6	0	0	9	33	2	6	01	1	-
11	6.9	2.6	7.4	74	1020.8	1	0	9	33	1	8	01	8	0.0
12	8.8	8.2	10.9	96	1013.1	7	7	4	30	3	6	61	6	11.9
13	8.0	5.6	9.1	84	1021.8	5	5	5	30	2	8	03	8	0.1
14	13.1	9.8	12.1	83	1019.7	8	8	9	29	3	8	02	8	0.2
15	11.8	8.4	11.0	79	1020.5	6	0	9	00	0	7	03	1	-
16	12.2	11.0	13.1	93	1018.0	6	6	5	34	1	7	02	1	-
17	8.4	4.3	8.3	75	1023.4	1	1	6	09	1	7	01	1	-
18	7.7	1.0	6.6	63	1025.1	0	0	9	13	2	8	02	0	-
19	10.8	4.8	8.6	66	1017.4	1	0	9	15	3	7	01	0	-
20	15.8	12.3	14.3	83	1011.5	8	8	5	22	2	7	02	2	-
21	16.1	11.6	13.7	75	1005.8	3	0	9	15	1	7	02	0	-
22	11.7	7.5	10.4	76	1010.5	4	4	9	23	1	7	01	1	-
23	10.8	9.2	11.6	90	1020.6	0	0	9	00	0	7	01	1	-
24	7.0	3.4	7.8	77	1025.1	8	8	4	12	7	6	10	2	-
25	7.9	7.5	10.4	97	1020.5	9	9	.	00	0	1	47	2	-
26	10.9	9.7	12.0	92	1021.0	8	8	4	24	1	6	10	6	0.1
27	8.9	8.3	10.9	96	1020.7	8	8	4	02	1	6	61	6	2.2
28	8.4	7.3	10.2	93	1016.5	2	0	9	00	0	6	10	1	-
29	12.0	10.1	12.4	89	1010.1	2	2	9	15	1	6	10	1	-
30	9.0	7.8	10.6	93	1018.2	7	7	9	00	0	7	02	8	0.1

Godz. 01

DNI	TEMPERATURA POWIETRZA	TEMPERATURA PUNKTU ROSY	PRĘŻNOŚĆ PARY WODNEJ	WILGOTNOŚĆ WZGLĘDNA	CIŚNIENIE ATMOSFERYCZNE	ZACHMURZENIE			WIATR		WIDZIALNOŚĆ	POGODA		OPAD
	T	T_d	e	U	P_o	N	N_h	h	dd	v	V	ww	W	R
1	10.8	10.1	12.4	95	1016.9	0	0	9	26	2	6	10	6	3.0
2	16.0	14.7	16.7	93	1012.0	8	8	3	25	4	6	10	6	0.3
3	13.5	12.9	14.9	97	1015.2	5	5	6	24	2	6	10	1	-
4	12.1	11.5	13.6	96	1015.8	0	0	9	27	3	6	10	6	0.0
5	15.4	12.7	14.7	84	1020.3	8	8	5	26	1	7	03	2	-
6	19.5	14.2	16.2	72	1015.1	8	8	5	23	1	6	95	1	0.0
7	13.6	12.6	14.6	93	1020.2	0	0	9	00	0	6	10	0	-
8	18.7	14.7	16.7	78	1019.9	7	7	6	25	3	7	02	2	-
9	12.3	11.8	13.8	96	1020.2	0	0	9	00	0	5	10	1	-
10	15.5	12.6	14.6	83	1006.3	0	0	9	25	4	7	01	1	-
11	5.0	3.2	7.7	88	1018.0	0	0	9	24	2	7	02	0	-
12	1.4	- 0.5	5.9	87	1022.4	5	0	9	25	1	7	03	1	-
13	6.5	5.6	9.1	94	1019.0	5	5	6	34	1	7	01	8	0.4
14	1.2	0.4	6.3	93	1023.9	3	0	9	24	1	7	01	1	-
15	5.5	4.8	8.6	95	1023.1	0	0	9	27	1	7	02	1	-
16	7.3	6.4	9.6	94	1019.0	0	0	9	25	1	6	10	1	-
17	8.6	7.4	10.3	93	1018.8	0	0	9	05	1	7	02	1	-
18	5.5	3.0	7.6	85	1023.8	0	0	9	09	3	7	02	0	-
19	4.8	3.8	8.0	93	1020.5	0	0	9	11	1	7	02	0	-
20	12.3	8.0	10.7	75	1011.5	0	0	9	18	4	7	02	0	-
21	9.2	8.2	10.9	94	1010.7	2	2	5	15	1	7	01	1	-
22	15.5	12.4	14.4	81	1001.8	8	3	6	24	3	6	10	1	-
23	4.4	3.4	7.8	93	1013.3	0	0	9	21	1	7	02	1	-
24	7.0	5.8	9.2	92	1021.5	0	0	9	06	1	7	02	1	-
25	6.4	5.6	9.1	95	1018.2	8	7	3	09	7	6	63	6	4.4
26	9.5	7.8	10.6	89	1019.1	7	7	6	17	2	7	03	1	-
27	7.8	6.8	9.9	94	1022.5	7	7	5	28	2	7	02	2	-
28	7.4	6.1	9.4	91	1020.3	8	8	5	01	1	7	02	2	-
29	10.8	8.4	11.0	85	1012.1	0	0	9	18	3	7	01	1	-
30	12.5	10.5	12.7	88	1008.7	8	8	5	27	1	7	02	1	-

Godz. 07

DNI	TEMPERATURA POWIETRZA	TEMPERATURA PUNKTU ROSY	PRĘŻNOŚĆ PARY WODNEJ	WILGOTNOŚĆ WZGLĘDNA	CIŚNIENIE ATMOSFERYCZNE	ZACHMURZENIE			WIATR		WIDZIALNOŚĆ	POGODA		OPAD
	T	T_d	e	U	P_o	N	N_h	h	dd	v	V	ww	W	R
1	10.4	9.8	12.1	96	1015.7	7	7	5	24	2	6	10	1	-
2	15.5	13.0	15.0	85	1013.7	7	7	4	25	3	7	03	1	-
3	13.6	11.9	13.9	90	1015.3	6	2	4	23	3	6	10	1	-
4	11.8	11.4	13.5	97	1018.4	4	4	4	26	4	5	10	0	-
5	14.2	14.0	16.0	99	1019.7	9	9	*	12	2	1	43	4	-
6	16.0	15.3	17.4	84	1016.7	3	1	9	00	0	6	10	9	0.0
7	14.8	14.2	16.2	96	1019.3	6	0	9	22	1	3	42	4	-
8	17.9	15.6	17.7	86	1021.0	8	8	6	25	2	7	03	2	-
9	14.7	13.7	15.7	93	1017.6	0	0	9	24	1	6	10	1	-
10	12.2	9.9	12.2	86	1009.2	3	3	9	29	4	8	03	8	0.0
11	6.3	5.1	8.8	92	1017.9	7	7	5	25	1	7	60	1	0.1
12	7.2	6.2	9.5	94	1018.3	8	8	5	21	3	6	61	2	0.2
13	5.2	3.8	8.0	90	1021.3	4	4	7	27	4	7	01	1	-
14	4.0	1.2	6.7	82	1022.3	7	0	9	24	3	7	01	1	-
15	8.6	8.0	10.7	96	1024.4	6	6	9	13	3	6	10	1	-
16	8.8	8.4	11.0	97	1019.1	8	8	6	25	1	6	10	1	-
17	9.9	9.0	11.5	94	1019.0	7	7	6	00	0	6	10	1	-
18	4.8	0.4	6.3	74	1024.2	1	0	9	09	5	7	03	0	-
19	5.3	1.9	7.0	79	1018.1	0	0	9	12	6	7	01	0	-
20	12.6	10.1	12.4	85	1010.4	8	8	9	16	3	7	03	1	-
21	7.8	7.5	10.4	99	1008.9	7	2	5	09	1	5	10	1	-
22	13.1	8.2	10.9	72	1004.3	5	1	6	22	2	7	01	1	-
23	4.4	3.6	7.9	94	1016.2	0	0	9	00	0	6	10	0	-
24	9.6	7.4	10.3	85	1022.5	7	2	6	09	3	6	10	1	-
25	7.3	6.7	9.8	96	1016.4	8	7	3	13	3	6	61	6	4.5
26	8.2	7.5	10.4	94	1020.0	7	4	9	24	2	5	10	2	-
27	7.3	6.4	9.6	94	1021.8	7	7	6	01	1	6	10	2	-
28	4.2	3.8	8.0	97	1018.8	7	7	6	00	0	5	10	1	-
29	11.6	8.2	10.9	80	1010.2	7	7	9	15	1	6	10	1	-
30	9.9	9.0	11.5	94	1011.2	8	3	5	22	2	6	61	2	0.7

Godz. 13

1	12.2	11.5	13.4	95	1013.6	8	7	3	19	1	5	63	6	3.1
2	18.5	14.5	16.5	78	1013.6	8	8	5	27	3	7	02	1	-
3	17.4	9.8	12.1	61	1015.3	8	4	5	23	4	7	03	2	-
4	19.7	9.9	12.2	53	1019.3	7	3	6	27	3	7	01	1	-
5	26.4	15.8	17.9	52	1017.8	1	1	6	18	3	7	02	4	-
6	26.6	14.5	16.5	47	1017.4	3	3	9	31	5	6	05	0	-
7	24.0	16.1	18.3	61	1018.4	7	0	9	28	7	7	02	4	-
8	19.9	15.8	17.9	77	1021.1	8	8	5	26	4	7	25	2	0.0
9	25.7	14.4	16.4	50	1011.5	1	1	5	20	3	7	03	1	-
10	16.5	1.9	7.0	37	1012.3	6	4	5	30	7	8	01	1	-
11	14.7	2.6	7.4	45	1019.4	6	6	5	29	4	7	01	6	0.0
12	12.2	8.5	11.1	78	1015.5	8	8	4	26	4	6	25	6	0.1
13	12.4	1.9	7.0	49	1023.1	5	5	6	34	7	8	02	1	-
14	17.8	3.9	8.1	40	1021.0	2	0	9	29	5	8	02	1	-
15	18.5	8.0	10.7	53	1022.0	3	3	5	24	2	7	01	1	-
16	18.5	10.1	12.4	59	1018.9	3	3	6	33	1	7	01	1	-
17	18.5	6.7	9.8	46	1019.6	2	2	5	04	6	7	01	1	-
18	13.6	0.2	6.2	39	1023.4	1	0	9	12	8	8	03	0	-
19	17.9	8.0	10.7	53	1015.7	5	0	9	13	5	7	03	1	-
20	19.7	12.3	14.3	63	1010.2	7	7	5	20	3	7	03	2	-
21	22.6	13.5	15.5	57	1005.0	0	0	9	13	4	6	05	1	-
22	16.5	8.0	10.7	57	1006.6	7	1	6	27	5	7	01	1	-
23	17.2	7.8	10.6	54	1017.9	5	3	6	22	2	8	03	1	-
24	13.6	7.7	10.5	68	1021.4	8	8	9	08	6	7	01	2	-
25	14.7	8.9	11.4	68	1017.5	4	4	5	24	4	7	03	6	0.1
26	12.2	7.1	10.1	71	1020.5	7	7	5	25	5	6	10	2	-
27	11.4	3.6	7.9	59	1021.5	7	4	6	32	3	7	02	2	-
28	13.7	8.5	9.8	67	1015.6	4	4	5	19	5	7	01	1	-
29	19.5	8.8	11.3	49	1006.9	4	2	7	17	4	7	03	1	-
30	11.4	9.5	11.9	89	1014.3	7	6	4	17	2	6	21	6	3.1

Godz. 19

1	14.8	14.5	16.5	98	1010.7	8	8	2	25	4	5	51	6	4.5
2	17.4	11.5	13.6	67	1014.0	7	7	6	24	2	7	03	2	-
3	15.3	12.4	14.4	83	1014.6	8	8	4	27	2	6	61	2	0.0
4	17.9	12.6	14.6	71	1019.5	8	8	6	20	1	7	03	2	-
5	23.7	15.2	17.2	58	1015.0	7	1	9	17	2	7	03	1	-
6	21.0	15.4	17.5	73	1018.8	0	0	9	31	3	7	01	1	-
7	20.0	13.9	15.9	68	1019.2	7	7	9	31	5	7	03	1	-
8	18.3	14.1	16.1	77	1020.9	8	8	5	31	2	7	01	2	-
9	21.8	12.7	14.7	56	1007.4	1	1	6	25	3	7	01	1	-
10	12.4	1.9	7.0	49	1015.6	4	1	6	31	6	8	03	1	-
11	11.1	- 1.2	5.6	42	1021.5	6	1	5	34	3	7	03	1	-
12	11.0	9.5	11.9	91	1015.5	7	7	4	27	4	6	80	2	1.7
13	8.4	2.8	7.5	68	1023.5	1	1	9	31	1	7	01	1	-
14	14.2	5.8	9.2	57	1021.4	5	5	9	33	2	7	03	1	-
15	13.2	9.7	12.0	79	1019.7	4	0	9	13	1	7	01	1	-
16	14.7	9.5	11.9	71	1018.6	6	6	5	35	1	7	03	1	-
17	11.4	6.4	9.6	72	1021.4	1	1	6	10	5	7	01	0	-
18	9.8	0.6	6.4	53	1021.4	2	0	9	10	6	7	02	0	-
19	16.5	8.9	11.4	60	1013.1	4	0	9	12	4	7	02	1	-
20	16.6	10.0	12.3	65	1010.5	3	2	6	26	2	7	01	1	-
21	18.7	14.0	16.0	75	1001.8	7	2	9	12	3	6	10	1	-
22	14.4	8.4	11.0	68	1009.9	7	7	9	23	2	7	01	2	-
23	11.6	6.5	9.7	71	1020.2	7	2	9	07	2	7	01	2	-
24	9.2	7.0	10.0	86	1020.7	8	8	5	10	7	6	61	2	0.0
25	11.3	7.8	10.6	79	1018.2	7	7	9	18	2	6	10	1	-
26	9.8	7.8	10.6	88	1021.9	8	8	3	33	5	6	10	8	0.4
27	8.3	5.8	9.2	84	1021.2	7	7	9	00	0	7	03	2	-
28	11.8	7.7	10.5	76	1013.3	8	8	9	16	5	7	02	1	-
29	17.5	10.1	12.4	62	1006.0	7	5	5	14	3	7	03	1	-
30	9.8	8.8	11.3	93	1017.2	0	0	9	18	1	6	10	1	-

Godz. 01

DNI	TEMPERATURA POWIETRZA	TEMPERATURA PUNKTU ROSY	PRĘŻNOŚĆ PARY WODNEJ	WILGOTNOŚĆ WZGLĘDNA	CIŚNIENIE ATMOSFERYCZNE	ZACHMURZENIE			WIATR		WIDZIALNOŚĆ	POGODA		OPAD
	T	T_d	e	U	P_o	N	N_h	h	dd	v	V	ww	W	R
1	10.4	9.8	12.1	95	1017.9	0	0	9	23	2	6	10	1	-
2	16.4	14.1	16.1	87	1015.3	6	6	5	26	3	6	10	8	0.1
3	13.8	13.2	15.2	95	1016.7	7	7	5	24	2	6	10	1	-
4	15.3	14.8	16.8	97	1017.3	8	8	8	29	2	6	10	6	2.2
5	16.4	16.4	18.6	100	1019.2	0	0	9	00	0	2	46	1	-
6	18.6	17.4	19.8	92	1015.4	3	0	9	20	1	6	10	1	-
7	17.4	15.9	18.1	92	1020.7	0	0	9	00	0	4	10	0	-
8	17.5	14.5	16.5	82	1022.0	3	3	9	00	0	5	10	1	-
9	13.8	13.4	15.4	98	1020.3	0	0	9	00	0	4	10	0	-
10	16.0	14.7	16.7	93	1009.9	4	4	6	30	2	6	10	1	-
11	7.0	4.1	8.2	82	1020.5	0	0	9	00	0	7	01	0	-
12	8.4	7.7	10.5	94	1023.7	2	0	9	00	0	6	10	1	-
13	8.6	8.2	10.9	97	1020.6	0	0	9	30	3	6	10	1	-
14	4.4	2.1	7.1	86	1024.8	1	0	9	00	0	6	10	0	-
15	8.8	5.3	8.9	79	1023.1	0	0	9	00	0	6	10	0	-
16	8.4	6.4	9.6	87	1020.4	0	0	9	00	0	5	10	0	-
17	12.4	9.5	11.9	82	1017.3	0	0	9	08	2	6	10	0	-
18	9.0	6.7	9.8	85	1019.4	0	0	9	07	3	7	02	0	-
19	8.6	1.5	6.8	62	1016.1	0	0	9	09	5	7	02	0	-
20	15.5	13.0	15.0	85	1008.9	8	8	8	00	0	6	10	6	0.1
21	10.6	10.2	12.4	97	1009.9	0	0	9	00	0	5	10	1	-
22	13.8	8.4	11.0	69	1001.9	6	4	5	20	5	6	10	6	0.0
23	8.2	7.1	10.1	93	1013.3	2	2	5	00	0	6	10	1	-
24	12.4	5.9	9.3	64	1019.1	7	7	9	07	1	6	05	1	-
25	11.2	11.0	13.1	99	1016.4	8	7	2	07	2	4	63	6	17.2
26	9.3	7.5	10.4	89	1019.2	0	0	9	24	1	6	10	1	-
27	5.8	4.6	8.5	92	1023.4	7	7	7	29	1	6	10	2	-
28	7.8	6.7	9.8	92	1019.4	7	7	5	34	1	6	10	2	-
29	13.7	9.5	11.9	76	1010.3	8	8	8	20	2	6	60	2	0.0
30	10.8	10.2	12.5	96	1009.6	8	4	4	21	3	6	21	6	2.1

Godz. 07

DNI	TEMPERATURA POWIETRZA	TEMPERATURA PUNKTU ROSY	PRĘŻNOŚĆ PARY WODNEJ	WILGOTNOŚĆ WZGLĘDNA	CIŚNIENIE ATMOSFERYCZNE	ZACHMURZENIE			WIATR		WIDZIALNOŚĆ	POGODA		OPAD
	T	T_d	e	U	P_o	N	N_h	h	dd	v	V	ww	W	R
1	10.8	10.1	12.4	95	1016.5	8	8	8	21	3	6	60	1	0.0
2	15.8	14.9	16.9	94	1015.5	8	8	4	23	2	6	10	1	-
3	13.8	12.8	14.8	93	1016.8	7	7	5	00	0	5	10	2	-
4	14.8	14.3	16.3	97	1018.5	8	8	4	28	1	6	10	2	-
5	14.6	14.6	16.6	100	1018.0	0	0	9	29	1	3	42	4	-
6	16.9	15.4	17.5	92	1017.1	3	1	9	30	3	5	10	0	-
7	15.8	15.2	17.3	96	1020.5	1	0	9	00	0	3	44	0	-
8	15.0	14.0	16.0	93	1022.4	8	8	5	00	0	4	10	1	-
9	11.6	11.6	13.6	100	1017.0	0	0	9	00	0	2	44	4	-
10	10.4	7.8	10.6	84	1013.0	3	0	9	30	3	7	03	8	0.2
11	8.0	5.6	9.1	84	1020.6	1	0	9	28	2	6	10	0	-
12	10.4	7.8	10.6	84	1020.8	8	8	9	00	0	6	10	1	-
13	6.0	5.1	8.9	95	1024.0	3	3	9	31	2	6	10	0	-
14	3.4	1.5	6.8	87	1023.8	5	0	9	35	1	6	10	1	-
15	5.5	5.0	8.7	97	1023.1	2	0	9	00	0	5	10	0	-
16	7.8	7.8	10.6	100	1020.0	9	9	-	00	0	2	47	0	-
17	9.8	8.1	10.8	89	1017.6	3	0	9	05	3	6	10	0	-
18	5.4	4.4	8.4	93	1019.6	2	0	9	09	5	6	10	0	-
19	6.6	3.9	8.1	83	1014.2	6	0	9	09	4	6	10	1	-
20	13.4	11.4	13.5	86	1009.0	7	2	6	20	3	6	10	2	-
21	11.6	9.0	11.5	84	1006.3	7	7	9	09	2	6	10	1	-
22	12.6	5.9	9.3	63	1002.7	8	8	5	20	7	7	02	2	-
23	5.6	5.6	9.1	100	1016.5	5	5	9	00	0	5	10	1	-
24	11.9	7.5	10.4	75	1018.9	7	7	9	04	4	6	10	2	-
25	8.8	8.6	11.2	99	1016.4	8	8	4	23	2	4	10	6	2.6
26	8.7	7.5	10.4	93	1020.7	7	7	5	25	3	6	10	1	-
27	4.6	3.9	8.1	95	1022.4	5	5	5	29	1	5	10	1	-
28	3.6	3.6	7.9	100	1017.3	2	0	9	00	0	5	10	1	-
29	11.8	10.6	12.8	92	1006.9	8	8	8	20	1	6	10	6	1.3
30	9.0	8.6	11.2	97	1011.0	8	8	4	21	2	6	10	2	-

Godz. 13

1	13.2	12.6	14.6	95	1014.1	8	8	2	22	6	5	21	6	5.0
2	18.2	14.7	16.7	80	1015.2	8	8	4	25	6	6	10	2	-
3	17.7	14.7	16.7	82	1016.2	8	5	4	21	4	6	10	8	0.0
4	17.5	16.4	18.7	93	1019.2	8	6	3	28	2	6	60	6	0.5
5	28.8	15.5	17.6	44	1015.2	1	1	9	18	4	6	05	4	-
6	26.9	16.4	18.6	53	1018.5	3	1	6	30	4	6	05	0	-
7	22.2	16.0	18.2	68	1020.9	6	4	6	25	5	5	85	4	-
8	20.0	15.5	17.6	76	1023.2	7	7	5	27	3	6	10	2	-
9	25.1	16.2	18.4	57	1012.1	1	1	6	20	4	6	05	4	-
10	17.0	7.1	10.1	52	1015.0	5	5	4	30	5	7	03	1	-
11	15.5	6.2	9.5	55	1021.9	7	4	5	27	7	7	02	1	-
12	13.9	7.8	10.6	67	1018.9	8	8	5	25	5	7	02	8	0.0
13	13.6	0.4	6.3	49	1025.3	1	1	5	32	5	8	02	0	-
14	17.5	0.8	6.1	33	1022.5	0	0	9	24	2	7	01	1	-
15	20.9	4.3	8.3	34	1022.4	1	0	9	20	4	6	05	0	-
16	19.4	9.7	12.0	53	1017.8	0	0	9	16	1	6	05	4	-
17	20.2	7.3	10.2	43	1017.6	3	1	7	06	6	8	03	1	-
18	17.0	5.8	9.2	47	1018.5	0	0	9	10	8	6	05	1	-
19	21.5	8.9	11.4	44	1010.9	6	0	9	12	6	6	05	2	-
20	17.5	11.2	13.3	66	1009.9	6	3	5	20	6	6	05	1	-
21	23.4	11.6	13.7	47	1002.2	6	2	9	12	6	6	05	8	0.0
22	15.2	7.8	10.6	62	1006.3	7	5	5	21	6	6	05	2	-
23	18.1	6.1	9.4	45	1016.9	2	1	6	00	0	6	05	1	-
24	16.4	9.9	11.5	62	1017.1	8	5	7	07	6	6	05	2	-
25	11.8	7.3	10.2	73	1017.2	8	3	4	21	3	6	10	2	-
26	13.6	5.9	9.3	72	1022.3	8	8	4	29	3	7	03	2	-
27	13.4	3.4	7.8	62	1021.9	7	7	5	33	2	8	02	1	-
28	19.2	7.7	10.5	61	1012.8	7	7	9	18	5	6	05	1	-
29	18.3	9.9	12.2	58	1005.4	7	7	6	24	3	7	03	6	0.1
30	13.8	7.1	10.1	64	1013.6	3	3	5	21	4	7	01	1	-

Godz. 19

1	17.2	13.6	15.6	80	1014.0	8	3	5	25	3	6	10	2	-
2	16.1	14.7	16.7	91	1016.0	6	6	4	24	4	6	10	8	0.2
3	17.0	16.1	18.3	94	1015.4	8	6	3	23	2	5	61	6	0.5
4	19.2	17.4	19.9	89	1019.1	3	3	6	00	0	6	10	6	0.1
5	26.2	15.5	17.6	52	1014.4	6	2	6	20	1	6	05	1	-
6	21.6	16.7	19.0	74	1019.4	2	0	9	30	2	6	05	1	-
7	19.5	13.9	15.9	70	1020.8	8	8	8	28	2	5	05	1	-
8	19.5	15.3	17.4	77	1021.3	4	2	5	27	1	6	18	1	-
9	20.8	15.7	17.8	73	1009.3	7	7	9	30	6	6	10	1	-
10	12.2	2.1	7.1	51	1018.2	1	1	6	32	4	8	01	8	0.0
11	11.8	7.7	10.5	76	1022.7	5	3	9	33	1	7	01	2	-
12	11.0	10.4	12.6	95	1019.1	3	3	5	27	2	6	19	8	0.0
13	11.7	0.6	6.4	46	1024.6	1	0	9	34	2	8	01	0	-
14	14.8	2.3	7.2	43	1021.3	0	0	9	00	0	7	02	0	-
15	18.2	2.3	7.2	35	1020.5	2	0	9	22	1	6	05	0	-
16	17.4	9.8	12.1	61	1016.8	0	0	9	00	0	7	02	0	-
17	16.0	7.1	10.1	55	1018.1	2	0	9	07	4	7	02	0	-
18	13.1	1.5	6.8	45	1016.8	2	0	9	09	5	6	05	0	-
19	19.4	9.7	12.0	53	1008.7	7	7	9	11	3	6	05	2	-
20	16.6	11.1	13.2	73	1010.2	7	7	9	24	2	6	05	2	-
21	19.1	13.2	15.2	69	1000.6	8	8	9	21	5	6	25	2	0.6
22	12.8	7.1	10.1	69	1009.8	7	4	5	23	2	6	05	2	-
23	14.8	6.5	9.7	57	1018.2	8	1	9	00	0	7	05	1	-
24	14.0	10.1	12.4	78	1016.8	8	8	5	06	5	6	10	2	-
25	11.0	8.4	11.0	84	1017.4	8	8	4	20	3	6	10	2	-
26	9.1	6.4	9.6	83	1022.6	8	8	5	29	3	7	02	2	-
27	9.4	3.9	8.1	69	1021.4	8	8	5	34	1	7	02	2	-
28	15.4	8.8	11.3	65	1010.7	8	8	9	17	3	6	05	2	-
29	13.2	11.9	13.9	92	1006.3	8	8	5	23	1	6	21	2	0.4
30	10.5	6.5	9.7	76	1016.1	3	2	5	00	0	6	10	0	-

Godz. 01

DNI	TEMPERATURA POWIETRZA	TEMPERATURA PUNKTU ROSY	PRĘŻNOŚĆ PARY WODNEJ	WILGOTNOŚĆ WZGLĘDNA	CIŚNIENIE ATMOSFERYCZNE	ZACHMURZENIE			WIATR		WIDZIALNOŚĆ	POGODA		OPAD
	T	T_d	e	U	P_o	N	N_h	h	dd	v	V	ww	W	R
1	10.4	9.8	12.1	96	1019.0	0	0	9	22	2	6	10	6	0.0
2	16.6	13.3	15.3	81	1015.4	8	8	4	25	5	6	20	2	0.0
3	14.4	13.2	15.2	93	1017.5	6	6	4	26	4	6	10	6	0.0
4	14.9	13.5	15.5	92	1018.0	6	6	4	30	4	6	10	6	3.2
5	14.8	14.3	16.3	97	1020.6	0	0	9	00	0	2	46	1	-
6	16.2	14.8	16.8	91	1016.7	0	0	9	20	1	7	01	9	12.5
7	15.2	14.1	16.1	93	1021.6	0	0	9	00	0	5	10	1	-
8	18.3	14.0	16.0	76	1022.9	8	8	6	25	4	6	10	1	-
9	13.1	12.3	14.3	94	1021.2	0	0	9	21	1	4	11	1	-
10	16.2	12.7	14.7	80	1009.8	6	4	5	25	5	6	10	2	-
11	6.9	3.6	7.9	80	1020.8	0	0	9	27	2	8	02	0	-
12	5.2	3.9	8.1	91	1024.6	6	6	7	23	1	7	03	1	-
13	9.8	8.1	10.8	89	1021.0	7	7	4	02	4	7	03	8	0.0
14	1.9	0.2	6.2	88	1025.7	2	0	9	00	0	8	01	0	-
15	5.2	2.6	7.4	83	1024.1	0	0	9	00	0	6	10	0	-
16	6.6	2.6	7.4	76	1020.8	0	0	9	00	0	6	10	0	-
17	9.1	8.2	10.9	94	1018.7	0	0	9	06	3	6	10	0	-
18	7.9	5.9	9.3	87	1021.8	0	0	9	07	5	7	02	0	-
19	7.4	2.1	7.1	69	1018.6	0	0	9	11	6	7	02	0	-
20	15.4	8.4	11.0	63	1010.6	7	7	9	16	2	6	05	1	-
21	8.0	6.7	9.8	91	1011.0	0	0	9	00	0	6	10	1	-
22	15.6	10.1	12.4	70	1003.7	5	5	9	23	8	6	05	6	0.0
23	6.2	4.4	8.4	89	1014.3	0	0	9	22	1	6	10	0	-
24	11.5	6.8	9.9	73	1020.6	7	3	7	08	2	7	01	2	-
25	9.2	8.5	11.1	95	1016.5	8	5	2	10	3	6	61	6	13.1
26	9.6	7.4	10.3	85	1020.2	7	7	4	20	2	6	10	1	-
27	8.2	7.1	10.1	93	1023.3	8	8	5	34	2	7	02	2	-
28	8.4	6.2	9.5	86	1020.3	7	7	7	06	1	6	10	2	-
29	14.2	8.1	10.8	67	1012.0	7	7	9	17	3	6	05	2	-
30	12.8	9.0	11.5	78	1010.4	7	2	6	28	10	7	21	2	0.0

Godz. 07

DNI	TEMPERATURA POWIETRZA	TEMPERATURA PUNKTU ROSY	PRĘŻNOŚĆ PARY WODNEJ	WILGOTNOŚĆ WZGLĘDNA	CIŚNIENIE ATMOSFERYCZNE	ZACHMURZENIE			WIATR		WIDZIALNOŚĆ	POGODA		OPAD
	T	T_d	e	U	P_o	N	N_h	h	dd	v	V	ww	W	R
1	10.9	9.7	12.0	92	1017.7	7	7	9	23	3	6	10	8	0.1
2	15.2	13.7	15.7	91	1016.6	7	7	6	25	5	6	10	1	-
3	14.6	13.1	15.1	91	1017.2	6	3	4	27	8	6	10	1	-
4	14.3	13.7	15.7	95	1019.6	8	8	3	29	1	6	10	1	-
5	14.7	14.3	16.3	98	1019.7	0	0	9	13	1	3	42	4	-
6	15.7	14.2	16.2	91	1017.7	2	0	9	33	1	6	10	9	-
7	15.8	14.5	16.5	92	1021.1	0	0	9	22	2	5	10	0	-
8	17.1	14.3	16.3	84	1023.6	7	7	5	24	3	6	10	2	-
9	13.4	12.8	14.8	96	1018.2	0	0	9	14	1	4	10	4	-
10	12.2	9.7	12.0	84	1012.2	2	2	5	30	6	8	01	6	0.0
11	6.2	3.2	7.7	81	1021.0	2	2	7	25	4	8	01	0	-
12	9.5	5.9	9.3	78	1021.1	7	7	9	25	6	7	02	2	-
13	6.3	5.9	9.3	97	1024.1	1	0	9	32	2	7	02	1	-
14	2.4	1.0	6.6	90	1024.5	3	0	9	00	0	7	01	0	-
15	5.6	4.3	8.3	92	1024.3	4	0	9	00	0	5	10	0	-
16	5.9	5.9	9.3	100	1020.8	9	9	.	00	0	1	45	0	-
17	9.4	8.2	10.9	93	1018.6	1	0	9	06	3	6	10	0	-
18	7.2	3.2	7.7	76	1021.4	3	1	9	08	6	7	01	0	-
19	5.3	2.5	7.3	82	1016.6	2	0	9	10	5	6	10	0	-
20	15.6	11.0	13.1	74	1010.5	7	7	9	23	5	6	10	2	-
21	9.2	7.8	10.6	92	1008.3	7	5	9	09	1	5	10	1	-
22	13.3	6.5	9.7	63	1004.8	6	4	9	22	6	7	02	2	-
23	5.2	4.4	8.4	95	1017.2	5	5	9	00	0	5	10	1	-
24	11.8	7.3	10.2	73	1020.1	8	8	9	06	4	6	10	2	-
25	9.9	9.0	11.5	94	1017.2	7	7	3	26	4	6	10	6	0.5
26	9.4	8.2	10.9	93	1021.0	8	8	3	22	2	5	10	6	0.9
27	7.4	6.1	9.4	91	1022.6	8	8	7	34	3	7	02	2	-
28	5.6	5.1	8.8	97	1019.1	2	0	9	17	1	4	10	1	-
29	11.6	8.2	10.9	80	1009.9	8	8	9	15	2	6	10	1	-
30	9.8	8.9	11.4	94	1012.4	8	4	4	21	2	7	21	6	2.8

Godz. 13

1	12.8	11.8	13.8	94	1015.2	8	6	2	22	6	6	61	6	2.8
2	19.2	14.2	16.2	73	1016.1	8	6	4	26	9	6	05	2	-
3	18.6	12.5	14.5	67	1017.1	8	2	5	26	5	7	01	6	0.0
4	17.8	15.0	17.0	83	1020.9	8	8	4	24	3	6	10	2	-
5	27.6	12.6	14.6	39	1017.6	0	0	9	19	3	7	02	4	-
6	25.6	16.4	18.6	56	1019.1	0	0	9	30	4	6	05	0	-
7	25.3	16.4	18.6	57	1020.6	1	0	9	29	7	5	05	0	-
8	19.7	14.4	16.4	72	1023.8	8	8	5	29	5	6	10	2	-
9	25.5	14.1	16.1	49	1012.6	0	0	9	23	5	6	05	0	-
10	17.2	3.0	7.6	39	1014.6	6	5	5	30	5	8	02	1	-
11	15.6	4.3	8.3	46	1021.7	5	3	6	30	5	8	01	1	-
12	11.6	9.0	11.5	84	1019.2	8	8	5	27	10	7	25	4	0.0
13	13.2	- 0.5	5.9	39	1025.2	2	2	7	36	7	8	02	0	-
14	16.3	2.8	7.5	41	1023.6	1	0	9	27	5	8	01	1	-
15	20.2	- 1.2	5.6	24	1023.0	1	0	9	27	4	7	03	1	-
16	18.8	9.4	11.8	54	1019.2	1	1	6	99	2	6	05	4	-
17	19.8	7.1	10.1	44	1018.6	2	0	9	07	6	7	01	0	-
18	15.6	3.2	7.7	44	1020.7	0	0	9	09	8	7	02	0	-
19	20.4	6.4	9.6	43	1013.6	6	0	9	11	5	6	05	1	-
20	20.1	7.3	10.2	44	1010.9	6	3	6	24	8	7	01	2	-
21	23.9	11.9	13.9	46	1003.4	2	1	9	15	3	7	05	1	-
22	16.2	3.8	9.2	50	1007.4	6	6	6	23	8	7	02	2	-
23	17.3	5.3	8.9	45	1017.8	2	1	6	00	0	7	03	1	-
24	15.1	6.6	11.2	65	1019.0	8	3	7	09	7	6	05	6	0.0
25	14.1	5.9	9.3	58	1018.5	5	5	5	22	7	7	01	2	-
26	11.8	5.9	9.3	68	1022.3	7	4	5	27	5	7	03	2	-
27	10.2	4.8	8.6	69	1022.2	8	8	5	05	2	8	02	2	-
28	14.8	6.7	9.8	61	1018.3	7	0	9	17	6	7	02	1	-
29	21.2	3.0	10.7	43	1004.4	3	2	9	21	5	7	02	1	-
30	13.2	7.0	10.8	66	1014.4	6	5	5	22	5	7	03	2	-

Godz. 19

1	16.1	14.0	16.0	87	1014.4	8	8	3	24	5	6	10	6	0.4
2	16.4	15.0	17.0	92	1016.2	8	4	3	27	6	5	61	2	0.1
3	16.4	15.7	17.8	95	1015.9	8	7	2	27	4	5	58	2	2.1
4	17.9	16.2	18.4	93	1020.4	7	7	4	18	1	6	10	2	-
5	25.1	14.5	16.5	52	1015.2	5	2	5	13	2	7	03	1	-
6	22.2	15.8	18.0	67	1019.8	6	4	6	00	0	6	05	1	-
7	18.6	14.3	16.3	76	1021.8	0	0	9	31	5	5	10	1	-
8	19.3	15.6	17.7	78	1022.0	7	7	4	00	0	6	10	1	-
9	23.2	11.9	13.9	49	1009.0	7	4	9	24	6	6	05	1	-
10	12.4	1.2	6.7	47	1017.7	1	0	9	31	5	8	03	8	0.0
11	9.5	6.8	9.9	84	1023.4	7	1	9	28	3	7	01	8	0.0
12	11.2	10.1	12.4	93	1018.4	8	8	5	27	6	7	80	2	0.1
13	8.8	0.2	6.2	54	1025.0	1	0	9	35	2	8	01	0	-
14	12.9	3.4	7.8	56	1022.2	0	0	9	00	0	7	02	0	-
15	14.2	5.3	8.9	55	1020.9	2	0	9	22	1	6	05	1	-
16	14.4	10.1	12.4	76	1018.3	0	0	9	05	3	6	05	0	-
17	14.7	3.4	7.8	46	1019.3	1	0	9	06	6	8	02	0	-
18	12.2	- 1.4	5.5	39	1019.0	1	0	9	08	7	7	01	0	-
19	18.9	7.0	10.0	46	1011.2	5	0	9	12	3	6	05	2	-
20	15.5	9.3	11.7	67	1011.4	6	6	9	21	2	7	03	1	-
21	19.9	12.3	14.3	62	1001.8	6	6	9	22	4	6	05	1	-
22	13.2	7.7	10.5	69	1010.9	2	2	7	24	4	6	05	1	-
23	13.5	7.0	10.0	64	1019.4	7	4	9	07	2	7	02	1	-
24	11.3	10.3	12.5	96	1018.5	8	8	3	11	7	6	63	2	2.9
25	12.2	7.3	10.2	72	1019.0	7	7	6	21	2	6	05	2	-
26	9.8	7.1	10.1	84	1023.0	8	8	7	29	3	7	03	2	-
27	9.1	5.6	9.1	79	1021.7	8	8	7	00	0	7	02	2	-
28	13.2	8.2	10.9	71	1013.0	7	7	9	18	4	6	05	2	-
29	17.0	10.0	12.3	64	1007.1	7	2	7	28	3	7	02	1	-
30	11.4	6.5	9.7	73	1017.2	3	1	7	18	2	7	01	1	-

Godz. 01

DNI	TEMPERATURA POWIETRZA	TEMPERATURA PUNKTU ROSY	PRĘŻNOŚĆ PARY WODNEJ	WILGOTNOŚĆ WZGLĘDNA	CIŚNIENIE ATMOSFERYCZNE	ZACHMURZENIE			WIATR		WIDZIALNOŚĆ	POGODA		OPAD
	T	T_d	e	U	P_o	N	N_h	h	dd	v	V	ww	W	R
1	13.3	12.7	14.7	95	1016.2	8	7	2	32	5	6	61	6	3.8
2	15.6	14.7	16.7	94	1011.8	8	7	3	28	8	6	61	6	1.2
3	13.6	12.8	14.8	94	1014.8	7	7	6	26	3	7	25	2	8.4
4	14.6	13.4	15.4	93	1014.7	8	7	4	31	4	6	60	2	0.0
5	14.4	12.2	14.2	87	1021.2	7	7	6	26	2	7	03	1	-
6	16.9	14.5	16.5	86	1017.3	0	0	9	18	2	7	02	0	-
7	14.6	13.8	15.8	94	1020.4	0	0	9	31	2	7	02	1	-
8	15.2	13.2	15.2	88	1019.8	3	0	9	29	4	6	10	1	-
9	14.4	13.8	15.8	97	1020.9	5	5	5	27	2	7	03	1	-
10	19.2	13.3	15.3	69	1006.0	8	8	9	32	6	8	03	1	-
11	3.9	2.1	7.1	88	1018.0	0	0	9	29	2	8	02	0	-
12	3.4	1.5	6.8	87	1022.3	0	0	9	30	3	8	01	0	-
13	8.1	5.9	9.3	86	1017.0	7	6	4	34	5	8	03	8	2.4
14	2.4	1.7	6.9	98	1024.0	0	0	9	28	2	7	02	1	-
15	10.9	7.4	10.3	79	1023.0	8	6	5	05	2	8	03	1	-
16	9.0	6.1	9.4	82	1019.4	5	5	9	30	2	7	03	1	-
17	8.3	7.5	10.4	94	1018.3	1	0	9	00	0	6	10	1	-
18	5.4	3.4	7.8	87	1023.8	0	0	9	10	5	8	02	1	-
19	4.4	0.0	6.1	72	1023.1	0	0	9	11	5	8	02	0	-
20	8.7	6.4	9.6	85	1014.5	0	0	9	14	4	7	02	0	-
21	9.5	7.8	10.6	89	1011.6	1	1	9	21	1	6	10	1	-
22	16.5	12.0	14.0	75	1003.4	7	6	7	19	4	7	02	2	-
23	5.2	5.0	8.7	98	1013.7	0	0	9	00	0	4	10	4	-
24	8.7	5.9	9.3	83	1022.1	4	0	9	10	3	7	01	1	-
25	6.4	5.6	9.1	95	1019.8	8	5	2	12	8	6	60	6	1.5
26	7.2	6.2	9.5	94	1021.3	1	0	9	19	2	7	02	0	-
27	7.8	6.8	9.9	94	1022.2	5	4	9	26	1	6	10	1	-
28	8.0	7.4	10.3	96	1018.7	8	8	2	36	5	5	53	6	0.8
29	6.6	5.9	9.3	96	1016.1	0	0	9	17	3	8	02	0	-
30	10.9	10.3	12.5	95	1009.8	0	0	9	16	3	6	10	0	-

Godz. 07

DNI	TEMPERATURA POWIETRZA	TEMPERATURA PUNKTU ROSY	PRĘŻNOŚĆ PARY WODNEJ	WILGOTNOŚĆ WZGLĘDNA	CIŚNIENIE ATMOSFERYCZNE	ZACHMURZENIE			WIATR		WIDZIALNOŚĆ	POGODA		OPAD
	T	T_d	e	U	P_o	N	N_h	h	dd	v	V	ww	W	R
1	11.6	10.7	12.9	94	1016.7	7	6	2	28	5	6	10	6	1.1
2	16.1	14.3	16.3	89	1013.9	8	7	4	28	6	6	10	6	0.0
3	14.6	13.6	15.6	93	1015.7	7	5	3	28	5	6	10	2	-
4	13.0	11.2	13.3	89	1017.8	8	7	4	31	4	7	02	6	0.0
5	15.7	14.6	16.6	93	1021.6	3	1	7	18	1	6	10	1	-
6	17.0	15.2	17.3	90	1016.4	5	3	7	14	2	6	10	1	-
7	15.8	14.9	16.9	94	1020.2	5	0	9	26	2	5	10	1	-
8	17.3	14.6	16.6	84	1020.4	6	6	6	29	5	6	10	1	-
9	15.0	14.5	16.5	97	1019.0	1	1	7	27	2	6	28	1	-
10	12.8	7.8	10.6	71	1008.3	7	7	5	32	6	8	25	6	0.0
11	7.7	4.1	8.2	78	1018.1	1	1	9	28	6	8	02	0	-
12	5.4	2.8	7.5	85	1020.5	6	1	7	27	2	8	03	1	-
13	6.6	2.8	7.5	77	1018.7	1	1	7	31	7	8	02	1	-
14	5.0	2.1	7.1	81	1022.9	4	1	8	27	3	7	01	1	-
15	8.6	3.0	7.6	68	1025.2	6	4	7	12	3	8	03	1	-
16	9.3	5.6	9.1	77	1018.0	1	1	9	29	3	7	02	1	-
17	6.4	6.4	9.6	100	1018.5	2	0	9	00	0	2	42	0	-
18	3.9	- 0.2	6.0	75	1025.2	0	0	9	11	6	8	02	0	-
19	5.4	2.3	7.2	80	1020.7	0	0	9	13	5	8	02	0	-
20	9.9	7.4	10.3	84	1014.0	7	7	9	17	3	7	03	1	-
21	10.9	9.8	12.1	93	1010.3	2	0	9	18	3	4	10	1	-
22	14.8	10.4	12.6	75	1005.8	6	5	7	27	5	7	01	2	-
23	5.8	5.1	8.8	95	1016.7	0	0	9	25	1	5	28	0	-
24	10.6	8.8	11.3	88	1023.9	8	8	3	12	6	6	10	1	-
25	7.2	6.5	9.7	96	1017.8	8	7	2	15	5	5	61	5	0.5
26	7.2	6.5	9.7	95	1021.3	3	1	7	19	2	6	10	1	-
27	8.8	8.1	10.8	95	1021.0	8	7	2	06	3	6	60	1	0.0
28	8.1	7.4	10.3	94	1017.7	8	7	2	35	3	6	20	5	0.2
29	7.6	6.7	9.8	94	1014.3	6	1	9	17	4	6	10	1	-
30	9.5	8.9	11.4	96	1010.6	6	3	9	00	0	5	10	1	-

Godz. 13

DNI	TEMPERATURA POWIETRZA	TEMPERATURA PUNKTU ROSY	PRĘŻNOŚĆ PARY WODNEJ	WILGOTNOŚĆ WZGLĘDNA	CIŚNIENIE ATMOSFERYCZNE	ZACHMURZENIE			WIATR		WIDZIALNOŚĆ	POGODA		OPAD
	T	T_d	e	U	P_o	N	N_h	h	dd	v	V	ww	W	R
1	14.8	10.1	12.4	73	1015.4	7	7	5	27	7	7	80	2	0.0
2	19.9	14.4	16.4	70	1014.3	7	7	6	30	6	8	03	1	-
3	18.2	11.4	13.5	65	1015.7	6	5	5	29	8	8	03	2	-
4	17.7	11.1	13.2	66	1020.2	5	5	5	31	6	8	03	2	-
5	24.2	15.8	17.9	59	1020.2	3	3	6	25	2	7	02	1	-
6	26.7	16.9	19.2	54	1016.9	0	0	9	30	3	6	05	1	-
7	25.2	17.9	20.5	64	1018.0	5	0	9	28	8	6	05	2	-
8	21.3	15.2	17.3	68	1020.5	6	6	5	30	7	7	02	2	-
9	24.8	16.0	18.2	57	1013.4	1	1	6	24	4	7	02	0	-
10	17.1	5.8	9.2	47	1010.4	5	4	6	32	8	8	02	2	-
11	15.0	3.4	7.8	46	1018.0	5	4	6	31	8	8	25	1	0.0
12	10.4	8.9	11.4	91	1017.0	8	6	5	26	5	7	61	6	1.1
13	11.6	3.4	7.8	57	1020.7	7	6	6	33	9	8	02	1	-
14	18.2	1.5	6.8	36	1021.3	2	1	9	29	7	8	02	1	-
15	15.4	7.1	10.1	57	1024.1	4	1	6	99	2	9	01	1	-
16	17.1	9.7	12.0	61	1017.7	7	7	6	36	4	7	93	1	-
17	15.2	9.2	11.6	67	1019.7	5	5	6	08	7	8	02	4	-
18	13.5	- 0.9	5.7	36	1024.3	1	0	9	13	8	8	02	0	-
19	17.5	6.4	9.6	48	1018.4	0	0	9	14	6	8	02	0	-
20	20.6	11.4	13.5	56	1012.2	7	6	6	21	6	8	03	1	-
21	21.4	12.8	14.8	58	1006.8	5	4	5	17	5	7	01	1	-
22	18.1	8.1	10.8	59	1008.4	7	7	9	28	3	7	02	2	-
23	17.8	6.2	9.5	47	1017.9	4	1	7	99	2	8	02	0	-
24	10.1	7.3	10.2	83	1024.3	8	7	4	11	7	6	10	2	-
25	12.2	10.4	12.6	89	1019.2	7	7	4	29	4	7	21	5	0.5
26	15.3	9.2	11.4	67	1021.5	6	5	5	24	4	7	03	1	-
27	9.9	8.6	11.3	93	1020.9	8	6	5	04	5	6	60	6	10.5
28	10.2	7.5	10.4	84	1017.8	8	7	4	28	2	7	02	2	-
29	15.8	11.2	13.3	74	1011.8	5	3	9	16	5	7	01	2	-
30	10.1	9.3	11.7	94	1015.8	8	7	2	30	5	6	60	2	0.4

Godz. 19

DNI	TEMPERATURA POWIETRZA	TEMPERATURA PUNKTU ROSY	PRĘŻNOŚĆ PARY WODNEJ	WILGOTNOŚĆ WZGLĘDNA	CIŚNIENIE ATMOSFERYCZNE	ZACHMURZENIE			WIATR		WIDZIALNOŚĆ	POGODA		OPAD
	T	T_d	e	U	P_o	N	N_h	h	dd	v	V	ww	W	R
1	13.3	12.5	14.5	94	1012.3	8	8	3	26	6	6	61	8	1.1
2	16.3	14.7	16.7	91	1014.2	5	3	5	28	3	6	10	8	4.6
3	16.7	13.4	15.4	81	1014.5	8	7	6	29	3	6	10	6	0.0
4	15.8	11.3	13.4	75	1020.5	4	2	8	29	2	7	03	1	-
5	20.9	16.3	18.5	75	1017.9	1	0	9	16	2	7	02	0	-
6	21.1	16.0	18.2	73	1017.9	6	1	9	32	3	7	03	1	-
7	21.4	13.7	15.7	62	1017.1	3	1	9	30	7	6	10	1	-
8	18.5	15.1	17.1	80	1020.5	7	7	7	29	2	7	01	2	-
9	21.4	14.2	16.2	63	1008.1	5	3	9	24	4	7	02	1	-
10	10.6	2.6	7.4	58	1013.8	2	1	7	34	3	8	01	1	-
11	9.6	1.0	6.6	55	1020.7	4	1	7	34	3	8	01	1	-
12	10.5	9.3	11.7	92	1014.2	8	8	4	28	6	6	61	6	1.6
13	9.9	4.3	8.3	67	1022.9	7	7	7	33	4	8	02	2	-
14	12.0	5.0	8.7	61	1020.9	7	6	9	27	3	8	03	1	-
15	14.4	8.6	11.2	69	1020.7	3	2	9	18	3	7	02	1	-
16	12.2	9.4	11.8	82	1017.8	2	1	7	28	2	7	02	1	-
17	10.8	5.6	9.1	70	1021.8	7	7	5	08	5	8	02	1	-
18	8.3	- 0.5	5.9	54	1023.5	0	0	9	12	5	8	01	0	-
19	11.2	6.4	9.6	73	1015.9	1	0	9	13	3	7	02	0	-
20	15.7	12.6	14.6	81	1012.0	7	7	7	28	2	7	02	2	-
21	16.4	12.2	14.2	76	1004.4	6	1	9	13	4	7	02	1	-
22	13.6	8.1	10.8	69	1010.6	7	7	9	25	2	7	02	2	-
23	11.7	9.4	11.8	85	1020.0	7	2	9	01	1	7	02	1	-
24	7.8	6.4	9.6	91	1022.8	8	7	4	12	7	6	63	2	0.9
25	9.9	8.6	11.2	92	1020.7	2	0	9	21	2	7	01	1	-
26	11.0	8.6	11.2	85	1021.5	6	1	7	29	3	6	10	2	-
27	9.2	8.2	10.9	94	1020.1	8	6	2	03	4	6	60	5	5.0
28	8.5	7.1	10.1	91	1016.8	1	0	9	18	3	8	51	1	-
29	14.6	11.6	13.7	82	1009.6	4	4	9	16	3	7	03	1	-
30	9.5	8.6	11.2	94	1018.7	7	6	4	24	2	6	10	6	0.0

Godz. 01

DNI	TEMPERATURA POWIETRZA	TEMPERATURA PUNKTU ROSY	PRĘŻNOŚĆ PARY WODNEJ	WILGOTNOŚĆ WZGLĘDNA	CIŚNIENIE ATMOSFERYCZNE	ZACHMURZENIE			WIATR		WIDZIALNOŚĆ	POGODA		OPAD
	T	T_d	e	U	P_o	N	N_h	h	dd	v	V	ww	W	R
1	15.1	12.2	14.2	83	1012.5	8	0	9	28	4	7	02	2	-
2	13.1	12.5	14.5	95	1010.3	8	6	4	24	3	6	61	6	0.7
3	14.0	13.5	15.4	97	1014.0	3	3	5	23	2	7	03	1	-
4	13.2	11.2	13.3	87	1013.5	7	7	5	26	3	7	02	2	-
5	7.6	7.0	10.0	96	1021.6	0	0	9	21	1	6	10	1	-
6	14.6	13.2	15.2	92	1019.0	0	0	9	18	2	7	02	0	-
7	13.8	13.0	15.0	94	1019.2	0	0	9	28	1	7	02	0	-
8	16.9	13.5	15.5	80	1017.0	8	8	5	27	4	7	03	1	-
9	15.1	14.6	16.6	97	1020.1	8	8	5	26	2	6	10	1	-
10	17.8	14.1	16.1	78	1005.2	8	8	5	20	3	7	03	1	-
11	6.2	3.9	8.1	86	1015.3	0	0	9	24	1	7	02	0	-
12	2.4	1.5	6.8	94	1021.2	0	0	9	23	1	7	02	0	-
13	6.3	3.9	8.1	85	1013.5	1	1	9	29	6	7	01	6	0.7
14	5.8	5.0	8.7	95	1021.6	3	3	5	26	4	7	01	1	-
15	7.7	3.8	8.0	75	1022.4	7	7	5	33	4	7	01	8	0.0
16	9.8	5.0	8.7	72	1019.2	7	7	6	18	2	7	03	2	-
17	5.3	4.6	8.5	95	1018.6	4	0	9	00	0	7	03	0	-
18	2.4	0.0	6.1	84	1026.0	0	0	9	09	3	7	02	1	-
19	3.0	0.6	6.4	85	1026.6	0	0	9	11	4	7	02	0	-
20	6.0	3.8	8.0	86	1017.6	0	0	9	12	3	7	02	0	-
21	14.0	11.9	13.9	86	1012.4	8	8	5	19	2	7	02	2	-
22	13.2	11.2	13.3	87	1005.5	8	8	5	16	3	7	03	1	-
23	7.6	7.2	10.1	97	1013.2	0	0	9	23	1	5	10	6	0.2
24	8.8	7.3	10.2	90	1024.1	8	8	5	06	7	7	02	1	-
25	4.9	4.1	8.2	95	1023.9	8	8	4	10	8	7	21	6	6.6
26	7.8	7.8	10.6	100	1022.6	8	8	3	00	0	2	44	5	0.0
27	10.2	9.5	11.9	95	1022.3	8	8	5	19	2	6	10	2	-
28	8.8	8.2	10.9	96	1016.9	8	8	3	04	3	6	51	5	0.8
29	10.0	8.1	10.8	88	1017.3	8	8	4	20	2	6	10	2	-
30	11.8	11.4	13.5	97	1011.7	0	0	9	12	2	6	10	1	-

Godz. 07

DNI	TEMPERATURA POWIETRZA	TEMPERATURA PUNKTU ROSY	PRĘŻNOŚĆ PARY WODNEJ	WILGOTNOŚĆ WZGLĘDNA	CIŚNIENIE ATMOSFERYCZNE	ZACHMURZENIE			WIATR		WIDZIALNOŚĆ	POGODA		OPAD
	T	T_d	e	U	P_o	N	N_h	h	dd	v	V	ww	W	R
1	12.0	11.3	13.4	95	1015.1	8	8	4	28	4	6	80	2	4.8
2	15.5	14.0	16.0	91	1011.5	6	6	5	28	6	6	10	6	2.3
3	13.5	11.8	13.8	89	1015.0	6	1	9	24	4	7	02	8	0.8
4	12.6	10.9	13.0	89	1015.1	8	8	5	28	4	6	13	1	-
5	10.2	9.6	12.0	96	1023.3	5	5	9	15	1	6	10	1	-
6	15.1	13.9	15.9	93	1016.9	3	0	9	18	3	6	10	0	-
7	14.7	10.5	12.7	76	1019.2	1	0	9	19	2	7	02	0	-
8	14.0	13.6	15.6	98	1018.8	8	5	4	27	3	6	61	1	0.9
9	15.2	14.7	16.7	97	1018.5	7	7	5	22	3	6	10	2	-
10	16.0	12.5	14.5	83	1005.8	7	4	5	25	4	7	03	2	-
11	6.4	4.3	8.3	86	1016.8	5	3	9	26	3	6	10	1	-
12	4.6	2.8	7.5	88	1020.1	5	0	9	26	2	7	03	1	-
13	5.3	2.8	7.5	85	1015.3	3	2	5	25	3	8	01	1	-
14	5.2	2.8	7.5	85	1021.4	7	7	5	23	5	7	03	1	-
15	5.4	2.6	7.4	82	1025.6	4	0	9	29	2	7	01	1	-
16	9.7	7.0	10.0	84	1017.5	6	6	9	25	3	6	10	2	-
17	7.7	6.5	9.7	92	1019.4	8	6	5	07	3	7	03	1	-
18	2.8	0.0	6.1	81	1027.4	0	0	9	08	4	7	02	0	-
19	4.3	3.0	7.6	91	1025.1	0	0	9	11	5	7	02	0	-
20	7.6	5.3	8.9	84	1016.3	0	0	9	15	3	7	01	0	-
21	12.4	11.0	13.1	91	1011.2	1	1	9	21	2	6	10	1	-
22	13.6	11.9	13.9	90	1005.3	7	7	5	21	4	6	10	2	-
23	6.0	6.0	9.4	100	1015.4	0	0	9	24	1	2	46	0	-
24	6.3	5.1	8.8	92	1027.3	8	8	5	08	6	6	10	2	-
25	5.8	5.0	8.7	95	1020.9	8	7	4	11	7	6	61	6	1.3
26	8.8	8.8	11.3	100	1021.7	8	8	3	16	2	2	46	4	-
27	9.5	9.5	11.9	100	1020.8	8	8	3	14	1	3	51	4	0.0
28	8.6	8.2	10.9	96	1015.6	8	8	4	01	2	6	21	5	0.9
29	9.8	8.2	10.9	91	1016.5	8	8	4	17	3	6	10	2	-
30	10.8	10.2	12.5	96	1010.9	0	0	9	18	3	6	10	0	-

Godz. 13

1	18.9	9.7	12.0	63	1014.1	5	3	5	26	7	8	01	8	0.2
2	19.6	11.2	13.3	58	1012.3	5	5	5	27	8	8	02	2	-
3	18.6	11.0	13.1	61	1014.5	5	4	5	28	7	7	01	1	-
4	18.6	9.2	11.6	54	1017.5	5	4	6	27	8	8	01	2	-
5	21.8	10.3	12.5	48	1021.5	4	4	6	18	5	8	03	1	-
6	26.2	15.2	17.2	51	1016.1	3	1	6	22	2	7	01	9	2.5
7	24.4	16.4	18.6	61	1016.2	8	0	9	26	7	7	02	1	-
8	17.4	15.2	17.3	87	1019.4	8	8	5	28	3	7	02	6	0.8
9	22.3	15.0	17.0	63	1014.6	4	4	5	21	4	8	03	1	-
10	17.6	9.5	11.9	59	1008.1	6	5	5	27	4	8	03	2	-
11	13.9	3.4	7.8	49	1016.3	6	6	5	26	8	8	01	1	-
12	10.2	4.8	8.6	69	1017.1	8	8	9	21	6	7	02	2	-
13	9.7	1.5	6.8	56	1016.7	6	6	5	30	7	8	02	8	0.6
14	14.0	1.7	6.9	43	1019.1	5	5	9	26	6	8	01	2	-
15	12.8	1.9	7.0	48	1024.6	6	0	9	27	3	8	01	1	-
16	17.4	11.3	13.4	67	1016.1	7	7	5	29	4	7	03	1	-
17	10.2	6.4	9.6	77	1021.6	7	7	5	08	5	7	02	8	0.4
18	12.0	0.0	6.1	44	1026.5	2	2	5	06	7	8	01	0	-
19	15.2	2.8	7.5	43	1022.3	1	0	9	12	9	8	02	0	-
20	21.6	10.0	12.3	47	1013.7	1	1	9	15	6	8	03	0	-
21	20.2	11.5	13.6	58	1008.9	5	5	6	18	4	7	02	1	-
22	18.2	9.7	12.0	57	1008.2	6	6	5	25	6	7	03	2	-
23	17.4	7.1	10.1	51	1017.0	4	4	6	31	2	7	01	4	-
24	7.2	3.8	8.0	79	1028.1	8	8	5	09	8	6	10	2	-
25	7.1	6.1	9.4	96	1020.8	8	6	4	11	5	6	61	6	3.8
26	14.9	9.4	11.8	69	1022.4	8	8	5	22	3	7	02	4	-
27	11.2	9.3	11.7	89	1019.3	6	4	3	09	4	6	21	4	1.6
28	10.2	8.5	11.1	89	1015.9	8	8	4	31	2	6	10	6	0.0
29	13.8	11.2	13.3	84	1014.4	8	8	4	14	2	6	10	2	-
30	18.4	12.7	14.7	68	1012.1	7	4	5	21	6	7	03	1	-

Godz. 19

1	13.3	10.6	12.8	84	1012.8	8	6	5	23	4	7	02	2	-
2	16.8	13.5	15.5	81	1012.8	7	7	5	23	4	8	01	2	-
3	15.8	12.5	14.5	80	1013.5	7	7	5	25	5	7	02	2	-
4	14.8	10.1	12.4	73	1019.7	7	1	6	24	3	7	02	2	-
5	17.3	13.3	15.3	78	1019.4	3	2	5	14	2	7	03	0	-
6	21.5	16.8	19.1	75	1016.4	3	1	5	26	2	7	01	0	-
7	22.2	16.2	18.4	69	1014.7	2	0	9	28	5	7	01	1	-
8	16.0	15.1	17.1	94	1019.3	7	7	5	27	2	7	02	2	-
9	19.3	15.4	17.5	78	1008.6	0	0	9	19	3	7	01	0	-
10	11.2	4.4	8.4	62	1012.0	2	2	5	29	4	8	01	1	-
11	7.5	4.4	8.4	81	1019.9	1	1	5	26	2	7	01	8	0.1
12	9.8	9.2	11.6	96	1011.9	8	6	4	23	5	6	61	8	1.5
13	8.6	4.4	8.4	75	1019.9	6	6	5	30	4	7	03	1	-
14	13.8	4.4	8.4	54	1018.3	7	7	5	25	4	7	02	2	-
15	9.1	3.9	8.1	70	1022.0	6	5	9	19	1	7	03	1	-
16	10.4	8.2	10.9	87	1017.4	2	1	5	27	1	7	01	1	-
17	8.5	2.8	7.5	67	1022.9	3	3	5	07	5	7	02	1	-
18	6.2	0.8	6.5	69	1025.8	0	0	9	09	3	7	02	0	-
19	10.5	4.4	8.4	66	1019.5	1	0	9	11	4	7	02	0	-
20	17.2	11.5	13.6	69	1012.5	8	8	5	15	2	7	02	1	-
21	15.4	10.9	13.0	75	1006.9	0	0	9	12	3	7	01	1	-
22	12.6	12.0	14.0	95	1011.0	8	5	4	20	1	6	61	8	0.5
23	9.2	7.0	10.0	86	1020.3	3	0	9	09	3	7	02	1	-
24	6.0	3.0	7.6	81	1026.5	8	8	4	09	8	7	02	2	-
25	7.9	7.5	10.4	97	1021.4	8	6	4	14	2	6	10	6	1.0
26	11.6	9.8	12.1	89	1022.4	8	8	5	18	2	6	10	2	-
27	9.8	9.2	11.6	96	1018.5	8	8	3	06	4	6	51	2	0.0
28	9.8	8.2	10.9	91	1017.5	8	8	4	25	1	6	10	2	-
29	13.4	12.4	14.4	93	1012.6	0	0	9	14	2	6	10	1	-
30	11.2	9.3	11.7	89	1015.5	8	8	5	33	3	7	01	2	-

Godz. 01

DNI	TEMPERATURA POWIETRZA T	TEMPERATURA PUNKTU ROSY T_d	PRĘŻNOŚĆ PARY WODNEJ e	WILGOTNOŚĆ WZGLĘDNA U	CIŚNIENIE ATMOSFERYCZNE P_o	ZACHMURZENIE N	N_h	h	WIATR dd	v	WIDZIALNOŚĆ V	POGODA ww	W	OPAD R
1	11.9	10.5	12.7	91	1019.4	0	0	9	23	3	7	02	1	–
2	16.6	12.6	14.6	78	1016.7	8	7	7	26	4	6	10	8	0.2
3	14.0	13.6	15.6	98	1018.2	6	6	4	27	4	5	10	5	0.1
4	16.2	15.7	17.8	97	1018.2	8	6	5	14	3	5	10	6	0.4
5	17.4	15.4	17.5	88	1020.1	0	0	9	15	1	6	10	1	–
6	22.0	12.8	14.8	56	1016.1	0	0	9	00	0	7	02	0	–
7	20.5	14.5	16.5	68	1021.4	0	0	9	23	1	6	05	0	–
8	16.1	13.2	15.2	83	1023.7	0	0	9	29	1	6	10	0	–
9	15.8	14.3	16.3	91	1021.0	0	0	9	15	2	6	10	0	–
10	15.6	14.7	16.7	94	1010.9	6	0	9	28	2	5	10	9	7.1
11	8.3	5.3	8.9	81	1021.6	0	0	9	29	1	8	02	0	–
12	9.1	5.5	9.0	78	1024.6	0	0	9	28	2	8	01	1	–
13	10.4	9.8	12.1	96	1020.8	8	8	3	28	3	4	10	8	0.5
14	8.2	- 0.2	6.0	55	1025.0	4	0	9	12	2	8	03	0	–
15	11.2	1.2	6.7	51	1023.9	0	0	9	14	1	8	02	0	–
16	14.4	6.8	8.6	53	1020.5	0	0	9	25	1	7	02	0	–
17	12.8	9.0	11.5	78	1016.8	4	0	9	11	4	7	03	0	–
18	9.4	7.3	10.2	86	1019.4	0	0	9	08	5	8	02	0	–
19	9.2	5.3	8.9	76	1015.6	0	0	9	12	5	7	02	0	–
20	16.3	10.3	12.5	68	1010.1	8	8	9	20	3	7	02	6	0.0
21	13.8	9.0	11.5	72	1009.9	3	0	9	13	2	7	03	0	–
22	13.3	7.0	10.0	65	1004.2	3	0	9	22	4	8	01	8	0.0
23	9.0	5.8	9.2	81	1013.9	0	0	9	17	1	7	02	0	–
24	13.4	6.7	9.8	62	1018.8	7	7	9	10	4	7	01	6	0.0
25	10.2	10.2	12.4	100	1016.9	9	9	•	28	3	3	61	8	14.7
26	10.6	8.4	11.0	86	1020.5	0	0	9	21	4	7	02	1	–
27	7.6	6.4	9.6	92	1023.2	8	8	5	33	1	7	02	2	–
28	5.6	4.6	8.5	93	1020.4	3	0	9	17	2	6	10	1	–
29	14.8	7.5	10.4	62	1011.7	8	6	6	20	3	7	01	2	–
30	9.9	8.8	11.3	93	1010.8	8	8	7	22	4	6	61	8	2.7

Godz. 07

DNI	TEMPERATURA POWIETRZA T	TEMPERATURA PUNKTU ROSY T_d	PRĘŻNOŚĆ PARY WODNEJ e	WILGOTNOŚĆ WZGLĘDNA U	CIŚNIENIE ATMOSFERYCZNE P_o	ZACHMURZENIE N	N_h	h	WIATR dd	v	WIDZIALNOŚĆ V	POGODA ww	W	OPAD R
1	11.5	9.4	11.8	88	1018.3	7	7	9	24	4	6	10	1	–
2	15.5	14.0	16.0	91	1017.3	7	7	4	25	4	6	10	2	–
3	14.9	14.1	16.1	94	1017.8	8	5	5	26	3	5	10	2	–
4	15.6	15.3	17.3	98	1019.5	6	6	3	28	1	5	10	2	–
5	16.8	12.8	14.8	78	1019.0	2	0	9	14	2	6	10	0	–
6	19.0	13.3	15.3	69	1017.5	2	1	9	28	2	6	10	0	–
7	18.9	14.7	16.7	76	1021.7	2	0	9	21	1	6	10	0	–
8	15.9	14.0	16.0	88	1024.1	6	6	6	28	3	5	10	1	–
9	15.1	14.5	16.5	96	1017.6	1	0	9	17	2	6	10	0	–
10	11.5	8.8	11.3	83	1013.4	7	1	4	32	4	7	02	1	–
11	9.2	4.8	8.6	74	1021.8	6	6	6	28	2	8	03	1	–
12	8.6	6.2	9.5	85	1022.5	7	7	9	25	3	7	02	1	–
13	8.6	7.0	10.0	90	1024.0	5	5	9	05	2	7	02	2	–
14	8.4	- 0.2	6.0	55	1024.3	6	0	9	19	2	8	03	1	–
15	12.6	0.4	6.3	43	1023.7	2	0	9	16	1	7	03	0	–
16	12.0	4.3	8.3	60	1020.0	0	0	9	12	1	6	05	0	–
17	11.8	8.4	11.0	83	1016.7	7	0	9	10	4	6	10	1	–
18	7.0	6.3	9.6	96	1018.8	8	8	5	08	4	5	10	1	–
19	7.0	5.1	8.8	88	1013.6	6	0	9	12	4	6	10	1	–
20	13.8	11.0	13.1	83	1010.7	7	5	9	20	4	7	01	2	–
21	11.0	8.9	11.4	86	1006.6	4	1	9	13	3	6	10	1	–
22	11.6	5.5	9.0	66	1005.4	7	1	9	21	4	7	01	1	–
23	8.6	6.2	9.5	85	1016.1	6	0	9	09	1	7	03	1	–
24	11.4	7.4	10.3	77	1017.9	8	8	9	06	3	6	10	2	–
25	8.1	7.7	10.5	97	1018.1	2	0	9	24	3	5	28	6	0.2
26	10.1	9.0	11.5	93	1021.3	8	4	4	25	4	6	60	1	0.0
27	6.4	4.8	8.6	89	1022.4	7	4	6	33	1	7	01	2	–
28	4.1	3.0	7.6	93	1018.3	4	0	9	15	3	6	10	0	–
29	13.2	7.1	10.1	67	1008.6	7	7	9	15	4	7	01	6	0.0
30	8.9	8.2	10.9	94	1012.3	8	8	9	22	3	6	10	6	1.3

Godz. 13

1	12.4	11.8	13.8	95	1016.4	8	7	6	23	6	5	25	6	1.0
2	17.4	13.6	15.6	79	1017.0	7	7	9	27	4	6	10	8	0.1
3	18.0	13.7	15.7	77	1017.7	6	1	5	25	4	7	03	8	0.4
4	20.6	16.1	18.3	76	1020.1	7	4	5	24	3	7	03	2	–
5	29.5	13.0	15.0	36	1016.2	0	0	9	16	2	8	02	0	–
6	27.5	14.5	16.5	45	1019.2	0	0	9	31	3	7	02	0	–
7	26.0	17.7	20.2	63	1021.0	1	1	6	28	3	7	03	1	–
8	23.1	15.5	17.6	62	1023.1	1	1	6	32	1	7	02	1	–
9	26.7	13.9	15.9	45	1012.9	0	0	9	23	5	6	05	0	–
10	16.2	7.5	10.4	56	1015.5	5	3	6	31	3	9	02	1	–
11	13.8	5.8	9.2	58	1023.1	7	3	6	29	3	8	01	1	–
12	12.6	7.7	10.5	72	1020.4	8	8	5	28	4	9	01	8	0.0
13	14.1	0.2	6.2	39	1025.2	1	1	7	04	3	9	02	1	–
14	17.1	- 0.7	5.8	33	1023.0	1	0	9	24	1	8	02	1	–
15	20.6	1.0	6.6	27	1022.8	1	0	9	24	1	8	02	0	–
16	20.9	8.4	11.0	44	1018.2	0	0	9	03	2	7	02	0	–
17	20.4	9.2	11.6	49	1016.8	4	0	9	10	5	8	01	1	–
18	14.2	7.4	10.3	63	1018.0	2	2	6	10	5	7	01	1	–
19	22.1	9.4	11.8	45	1011.0	7	0	9	12	4	7	02	2	–
20	18.3	9.8	12.1	58	1010.9	7	5	6	27	4	8	02	2	–
21	24.2	12.7	14.7	49	1002.1	6	1	6	13	4	7	02	1	–
22	15.2	6.4	9.6	56	1007.9	7	2	6	23	6	7	03	2	–
23	17.4	6.2	9.5	48	1017.1	6	2	4	11	3	7	03	1	–
24	16.8	10.4	12.6	66	1016.4	8	0	9	07	5	6	10	2	–
25	13.4	6.1	9.4	61	1018.1	7	7	5	22	4	7	03	1	–
26	10.4	6.1	9.4	74	1023.1	8	8	5	29	2	8	01	6	0.0
27	10.1	3.9	8.1	65	1021.7	7	6	5	03	1	8	03	2	–
28	17.1	7.0	10.0	52	1013.7	6	5	9	19	4	7	03	1	–
29	21.0	8.5	11.1	45	1006.1	5	3	6	22	6	8	03	1	–
30	13.5	5.8	9.2	59	1014.1	4	4	6	24	3	8	01	1	–

Godz. 19

1	17.2	13.0	15.0	77	1015.8	8	3	6	25	4	6	10	2	–
2	15.8	15.5	17.6	98	1017.2	8	8	3	30	4	5	52	8	1.9
3	16.7	15.4	17.5	93	1016.9	8	1	6	26	4	6	60	8	1.6
4	20.8	16.5	18.8	76	1019.4	7	5	6	18	1	7	03	2	–
5	25.8	13.8	15.8	48	1015.0	2	1	7	19	2	8	02	0	–
6	23.0	15.6	17.7	63	1019.8	0	0	9	30	1	7	81	0	–
7	19.1	14.9	16.9	77	1022.3	3	0	9	31	2	5	10	0	–
8	18.3	15.1	17.1	81	1022.0	0	0	9	03	1	7	02	0	–
9	21.1	12.9	14.9	61	1010.1	7	2	6	28	1	7	01	9	0.3
10	12.5	7.5	10.4	71	1018.2	3	1	7	30	1	9	02	8	0.0
11	11.6	7.4	10.3	76	1024.4	7	5	6	29	2	9	01	1	–
12	11.7	9.2	11.6	84	1019.7	8	5	5	29	3	8	03	2	–
13	10.4	1.2	6.7	54	1025.1	1	0	9	01	1	8	02	0	–
14	13.2	1.0	6.6	43	1022.4	0	0	9	33	1	8	01	0	–
15	15.8	4.8	8.6	48	1021.2	1	0	9	29	1	8	02	0	–
16	17.8	6.1	9.4	46	1016.5	2	0	9	08	2	7	03	0	–
17	15.5	6.7	9.8	55	1017.5	3	0	9	07	4	8	02	0	–
18	13.6	4.4	8.4	54	1016.2	2	0	9	18	4	8	01	0	–
19	19.6	10.1	12.4	54	1009.6	6	1	9	16	3	7	01	2	–
20	14.9	9.6	12.1	71	1011.2	0	0	9	23	2	7	01	1	–
21	17.8	12.8	14.8	73	1002.2	8	8	9	23	5	6	10	2	–
22	12.7	5.9	9.3	63	1010.8	1	1	9	24	3	7	02	1	–
23	15.3	6.2	9.5	55	1018.2	8	8	9	07	2	7	02	2	–
24	13.4	12.4	14.4	93	1016.2	8	2	6	10	3	6	61	8	0.5
25	11.8	7.3	10.2	73	1019.2	8	3	7	21	2	7	01	2	–
26	9.1	6.1	9.4	82	1023.5	8	8	5	30	2	8	03	2	–
27	8.1	5.9	9.3	86	1021.5	7	2	9	13	1	7	01	2	–
28	14.8	8.2	10.9	65	1012.3	7	7	9	19	4	6	05	2	–
29	15.2	10.9	13.0	75	1007.3	8	4	7	23	3	6	21	2	0.0
30	11.4	6.5	9.7	73	1016.6	8	5	6	18	2	8	03	1	–

Godz. 01

DNI	TEMPERATURA POWIETRZA T	TEMPERATURA PUNKTU ROSY T_d	PRĘŻNOŚĆ PARY WODNEJ e	WILGOTNOŚĆ WZGLĘDNA U	CIŚNIENIE ATMOSFERYCZNE P_o	ZACHMURZENIE N	N_h	h	WIATR dd	v	WIDZIALNOŚĆ V	POGODA ww	W	OPAD R
1	10.0	10.0	12.3	100	1019.6	0	0	9	00	0	2	46	6	0.5
2	15.8	14.3	16.3	93	1016.6	8	8	5	25	3	6	10	6	0.4
3	13.6	13.1	15.0	97	1017.9	2	2	5	27	2	5	10	6	0.3
4	16.7	16.0	18.1	96	1018.0	7	7	4	28	4	6	10	6	1.2
5	13.0	13.0	15.0	100	1020.3	0	0	9	00	0	2	46	1	-
6	15.4	13.9	15.9	93	1016.6	0	0	9	12	2	6	10	0	-
7	14.6	14.3	16.2	98	1021.5	0	0	9	00	0	6	10	0	-
8	13.0	12.6	14.6	98	1023.5	0	0	9	22	2	5	10	0	-
9	10.3	10.3	12.5	100	1021.6	0	0	9	00	0	4	10	0	-
10	14.9	14.9	16.9	100	1010.3	0	0	9	25	3	6	10	9	6.6
11	3.6	2.3	7.2	91	1021.4	0	0	9	22	1	8	02	0	-
12	6.3	5.7	9.2	96	1024.5	4	1	9	23	1	8	01	8	0.0
13	9.8	9.2	11.6	96	1020.4	1	1	5	30	3	8	01	1	-
14	5.2	- 0.4	5.9	96	2025.5	4	0	9	00	0	8	02	0	-
15	2.7	2.0	7.1	96	1024.3	0	0	9	00	0	7	02	0	-
16	4.6	3.6	7.9	93	1020.9	0	0	9	00	0	6	10	0	-
17	10.0	8.8	11.3	92	1017.8	2	0	9	09	1	6	10	0	-
18	8.8	7.0	10.0	88	1020.1	0	0	9	07	5	7	02	0	-
19	7.8	4.9	8.6	82	1016.9	0	0	9	10	3	6	10	0	-
20	16.8	10.3	12.5	65	1010.6	8	8	8	19	6	6	60	1	0.0
21	6.5	6.0	9.3	96	1010.8	0	0	9	00	0	6	10	0	-
22	13.3	9.4	11.8	77	1004.1	0	0	9	23	2	7	25	6	0.1
23	2.7	2.2	7.2	96	1014.4	0	0	9	00	0	6	10	0	-
24	14.0	6.6	9.8	61	1019.4	8	8	5	08	3	7	03	6	0.0
25	11.5	11.1	13.2	97	1015.7	8	4	3	31	2	5	61	6	8.8
26	9.0	7.3	10.2	89	1020.9	0	0	9	21	1	6	10	1	-
27	7.8	7.2	10.1	96	1022.9	8	7	6	28	1	7	03	2	-
28	8.2	7.6	10.4	96	1020.3	7	7	6	27	1	6	10	2	-
29	12.0	9.0	11.5	82	1012.4	8	8	9	17	2	6	10	2	-
30	12.7	9.3	11.7	85	1011.1	8	8	4	27	6	7	01	8	0.0

Godz. 07

DNI	TEMPERATURA POWIETRZA T	TEMPERATURA PUNKTU ROSY T_d	PRĘŻNOŚĆ PARY WODNEJ e	WILGOTNOŚĆ WZGLĘDNA U	CIŚNIENIE ATMOSFERYCZNE P_o	ZACHMURZENIE N	N_h	h	WIATR dd	v	WIDZIALNOŚĆ V	POGODA ww	W	OPAD R
1	11.5	10.8	13.0	96	1016.6	7	7	7	23	3	6	10	4	-
2	16.0	14.7	16.3	93	1017.4	6	3	6	24	3	6	10	1	-
3	14.8	14.2	16.2	96	1017.6	8	5	7	24	2	5	10	1	-
4	16.1	15.7	17.8	98	1019.9	8	6	4	27	2	5	10	6	0.3
5	13.6	13.6	15.6	100	1019.6	0	0	9	10	2	5	28	4	-
6	15.1	13.4	15.4	93	1017.5	4	1	6	24	2	6	10	1	-
7	14.7	14.3	16.3	98	1021.8	0	0	9	20	1	5	10	0	-
8	16.1	14.3	16.3	88	1024.3	7	7	6	23	2	5	10	1	-
9	12.9	12.9	14.9	100	1018.2	0	0	9	00	0	4	10	4	-
10	11.2	10.8	13.0	97	1012.6	7	1	4	32	3	6	60	1	0.3
11	4.5	4.0	8.1	97	1021.7	1	1	6	26	2	6	10	0	-
12	7.5	6.1	9.4	93	1022.2	7	7	7	23	2	7	02	1	-
13	7.1	6.6	9.7	96	1024.1	1	1	5	34	1	8	02	1	-
14	1.2	0.7	6.4	96	1024.6	3	0	9	00	0	7	01	0	-
15	3.4	2.9	7.5	97	1024.3	1	0	9	00	0	6	10	0	-
16	5.2	4.5	8.4	95	1020.4	0	0	9	02	1	5	10	0	-
17	11.5	8.8	11.3	84	1017.3	7	0	9	07	3	6	10	1	-
18	7.8	6.0	9.3	88	1019.6	8	5	4	08	3	6	10	1	-
19	6.5	3.9	8.1	84	1015.1	2	0	9	10	3	6	10	0	-
20	14.5	11.0	13.2	85	1010.9	7	7	9	17	2	6	10	6	0.0
21	10.3	9.7	12.0	96	1007.3	4	0	9	13	3	5	10	0	-
22	13.0	8.1	10.8	72	1005.4	7	1	5	21	4	7	02	1	-
23	2.9	2.6	7.4	98	1017.0	7	2	7	00	0	5	10	1	-
24	12.0	7.7	10.5	75	1018.7	8	5	6	06	4	6	10	2	-
25	9.8	8.6	11.2	99	1018.1	8	2	3	25	3	5	10	6	0.3
26	8.6	8.0	10.7	96	1021.6	8	5	6	21	2	5	10	1	-
27	7.6	7.4	10.3	99	1021.9	8	7	3	36	4	6	60	5	0.0
28	5.5	5.5	9.0	100	1019.3	9	9	9	15	2	1	45	1	-
29	11.5	8.5	11.1	82	1009.7	8	3	7	13	2	6	10	1	-
30	9.3	9.3	11.7	100	1012.8	8	7	5	18	2	7	60	8	3.1

Godz. 13

1	13.1	12.3	14.3	96	1016.1	8	6	3	23	7	5	61	2	0.2
2	18.6	15.3	17.4	82	1017.0	8	8	5	25	5	6	25	2	0.2
3	19.1	15.0	17.0	76	1017.6	8	8	5	24	5	6	10	2	-
4	17.9	16.1	18.3	89	1020.7	8	6	4	06	1	5	60	2	0.0
5	28.9	15.9	18.1	46	1017.5	0	0	9	15	3	7	05	0	-
6	27.4	17.5	20.0	55	1018.9	0	0	9	31	5	6	05	0	-
7	28.2	17.6	20.1	53	1020.5	1	1	6	30	5	6	05	1	-
8	23.2	16.2	18.4	65	1023.0	2	2	6	28	4	6	05	1	-
9	28.1	16.4	18.6	49	1012.7	0	0	9	23	5	6	05	0	-
10	16.4	9.0	11.5	62	1014.7	7	4	5	31	7	8	03	2	-
11	15.2	4.6	8.5	49	1022.5	8	3	7	27	6	9	02	1	-
12	12.9	8.0	10.7	72	1020.0	8	8	5	26	4	8	03	2	-
13	14.1	- 2.0	5.3	33	1024.9	1	1	8	35	5	9	01	0	-
14	17.1	- 1.4	5.6	28	1023.2	2	0	9	30	4	8	01	1	-
15	20.9	1.2	6.7	27	1023.2	1	0	9	24	2	8	02	0	-
16	21.2	7.8	10.5	42	1018.3	0	0	9	36	1	7	05	0	-
17	21.6	7.8	10.6	41	1017.0	6	1	6	08	6	8	03	2	-
18	16.6	6.5	9.7	51	1019.0	1	1	6	10	5	7	05	1	-
19	23.5	8.6	11.1	38	1012.2	8	0	9	16	5	7	05	1	-
20	20.2	8.2	10.9	46	1011.0	6	3	6	22	6	7	05	2	-
21	24.6	12.9	14.9	48	1002.7	6	0	9	16	5	7	05	1	-
22	17.1	6.4	9.6	49	1008.2	7	6	6	21	6	7	01	2	-
23	18.7	6.1	9.4	44	1017.4	7	1	7	06	2	6	05	1	-
24	17.4	11.0	13.1	66	1016.8	8	4	6	10	6	6	05	2	-
25	15.5	8.0	10.7	61	1018.5	5	2	5	24	6	7	05	1	-
26	11.9	7.6	10.4	75	1022.8	8	8	5	29	4	8	02	2	-
27	9.0	7.4	10.3	90	1021.7	8	2	4	01	3	6	10	6	1.2
28	15.3	8.7	11.2	65	1015.0	8	0	9	14	5	6	05	4	-
29	23.0	9.0	11.4	41	1006.2	2	1	7	18	5	7	03	6	0.0
30	15.1	8.0	10.7	62	1014.6	5	5	5	20	3	8	02	6	0.0

Godz. 19

1	16.4	13.4	15.4	82	1015.3	8	8	5	26	4	6	21	2	1.0
2	16.3	16.1	18.3	99	1016.9	8	6	2	25	3	5	60	8	2.4
3	17.0	16.2	18.5	96	1016.7	8	3	4	23	3	6	61	8	1.8
4	18.2	17.3	19.7	94	1020.0	7	7	6	12	2	5	10	8	0.3
5	21.7	16.2	18.4	71	1015.3	2	1	7	19	1	7	13	0	-
6	21.4	16.5	18.8	74	1019.8	4	2	7	00	0	6	10	0	-
7	20.2	16.7	19.0	80	1022.0	0	0	9	31	7	5	10	0	-
8	18.0	16.2	18.5	90	1022.0	0	0	9	03	2	6	10	0	-
9	18.9	16.4	18.7	86	1009.8	8	5	7	22	2	6	29	8	1.3
10	11.8	6.7	9.8	73	1017.6	1	1	6	29	3	8	02	1	-
11	12.1	7.2	10.1	72	1024.0	8	8	6	30	4	8	80	2	0.0
12	12.2	8.8	11.3	80	1019.2	8	8	5	29	4	8	03	8	0.0
13	8.3	2.6	7.4	67	1025.0	1	0	9	33	1	9	01	0	-
14	11.3	2.8	7.5	56	1022.3	0	0	9	31	1	8	02	0	-
15	13.2	7.7	10.5	69	1020.8	4	0	9	00	0	7	02	0	-
16	15.8	8.8	11.3	63	1017.1	1	0	9	07	3	7	05	0	-
17	15.9	6.7	9.8	54	1018.1	1	0	9	06	5	8	02	0	-
18	13.4	2.6	7.4	48	1017.3	1	0	9	08	4	6	05	0	-
19	19.2	9.7	12.0	54	1010.7	7	2	7	12	3	6	05	2	-
20	15.0	9.3	11.7	68	1011.2	1	1	7	22	1	6	10	1	-
21	17.9	12.1	14.1	68	1002.1	8	3	6	21	4	6	05	2	-
22	11.8	6.7	9.8	73	1011.2	1	1	6	24	1	7	01	1	-
23	15.4	6.4	9.6	55	1018.5	8	3	8	06	3	6	05	2	-
24	13.4	13.0	15.0	96	1016.9	8	8	4	10	4	5	63	2	2.1
25	11.9	8.3	10.9	78	1019.2	7	7	6	22	2	6	10	2	-
26	10.0	7.4	10.3	84	1023.4	8	8	6	31	3	7	02	2	-
27	9.0	7.7	10.5	92	1021.3	8	8	6	34	1	6	10	2	-
28	13.1	9.9	12.2	81	1013.0	8	7	9	16	3	8	10	2	-
29	17.4	10.2	12.5	62	1007.4	8	7	7	29	4	7	03	1	-
30	10.1	7.4	10.3	83	1017.5	4	2	6	14	2	8	01	1	-

Godz. 01

DNI	TEMPERATURA POWIETRZA T	TEMPERATURA PUNKTU ROSY T_d	PRĘŻNOŚĆ PARY WODNEJ e	WILGOTNOŚĆ WZGLĘDNA U	CIŚNIENIE ATMOSFERYCZNE P_o	ZACHMURZENIE N	N_h	h	WIATR dd	v	WIDZIALNOŚĆ V	POGODA ww	W	OPAD R
1	11.8	11.2	13.3	96	1018.7	6	6	4	27	4	6	10	6	2.4
2	15.5	14.2	16.2	92	1015.7	8	8	4	25	7	6	10	2	-
3	15.0	13.5	15.5	91	1017.2	2	2	4	29	4	6	10	6	1.6
4	16.2	15.1	17.1	94	1016.8	7	7	4	30	1	6	25	2	2.3
5	15.6	15.3	17.3	98	1020.8	0	0	9	17	2	6	10	8	0.2
6	16.6	14.2	16.2	86	1016.7	0	0	9	15	2	6	13	0	-
7	16.0	14.5	16.5	91	1021.0	0	0	9	24	1	5	10	0	-
8	16.4	14.9	16.5	89	1022.7	7	7	4	25	3	6	10	1	-
9	12.0	11.8	13.8	99	1021.3	0	0	9	00	0	5	10	0	-
10	16.7	14.1	16.1	85	1009.5	8	8	5	25	3	6	10	9	0.0
11	6.7	3.2	7.7	79	1020.3	0	0	9	29	3	7	02	0	-
12	6.3	5.6	9.1	95	1024.3	1	1	9	28	2	7	01	1	-
13	10.1	9.0	11.5	93	1019.1	7	7	5	27	3	6	10	8	0.4
14	2.7	1.0	6.6	89	1025.5	2	0	9	00	0	6	10	0	-
15	4.5	1.9	7.0	83	1024.2	0	0	9	00	0	7	02	0	-
16	7.9	3.9	8.1	76	1020.5	0	0	9	22	2	6	10	0	-
17	8.5	8.1	10.8	97	1018.1	0	0	9	09	2	6	10	0	-
18	5.9	5.5	9.0	97	1021.0	0	0	9	07	2	7	02	0	-
19	5.2	3.2	7.7	87	1018.9	0	0	9	09	4	7	02	0	-
20	10.9	8.8	11.3	87	1012.3	0	0	9	16	4	7	02	0	-
21	9.1	9.1	11.6	100	1010.9	0	0	9	16	3	6	10	1	-
22	15.7	10.7	12.9	72	1004.8	8	8	4	26	4	6	80	1	0.0
23	7.5	5.9	9.3	90	1014.0	0	0	9	00	0	6	10	1	-
24	9.9	6.5	9.7	80	1020.0	0	0	9	07	3	7	02	1	-
25	9.8	9.6	12.0	99	1015.4	8	8	2	09	4	5	51	6	1.6
26	9.1	8.0	10.7	93	1020.9	7	7	4	23	2	6	10	1	-
27	8.3	7.4	10.3	94	1022.3	5	5	4	00	0	6	10	2	-
28	7.1	6.7	9.8	97	1020.2	8	6	4	00	0	6	61	6	2.8
29	9.3	8.4	11.0	94	1013.7	0	0	9	18	4	6	10	1	-
30	11.8	10.7	12.9	94	1010.0	6	6	4	24	2	6	10	1	-

Godz. 07

DNI	TEMPERATURA POWIETRZA T	TEMPERATURA PUNKTU ROSY T_d	PRĘŻNOŚĆ PARY WODNEJ e	WILGOTNOŚĆ WZGLĘDNA U	CIŚNIENIE ATMOSFERYCZNE P_o	ZACHMURZENIE N	N_h	h	WIATR dd	v	WIDZIALNOŚĆ V	POGODA ww	W	OPAD R
1	11.1	10.5	12.7	96	1018.1	7	4	5	24	4	5	10	1	-
2	15.7	14.0	16.0	93	1017.1	7	7	5	25	4	6	10	2	-
3	14.4	13.8	15.7	95	1017.3	7	5	4	26	4	5	10	1	-
4	14.4	13.9	15.8	97	1019.5	7	7	5	28	1	6	10	2	-
5	14.2	14.0	16.0	99	1020.4	0	0	9	14	2	4	10	4	-
6	16.1	13.8	15.8	86	1017.1	2	0	9	21	2	6	10	0	-
7	15.6	14.9	16.9	95	1020.6	1	0	9	25	2	5	10	0	-
8	16.8	14.8	16.8	88	1023.3	7	7	5	26	4	6	10	2	-
9	12.2	11.6	13.7	96	1018.4	0	0	9	18	2	4	10	4	-
10	12.6	10.6	12.8	88	1011.4	8	8	4	36	4	6	80	1	0.0
11	6.4	3.6	7.9	83	1021.0	1	1	9	27	2	7	01	0	-
12	7.3	6.1	9.4	92	1021.5	8	8	9	23	5	6	10	1	-
13	7.3	4.6	8.5	83	1023.0	1	1	6	33	2	7	02	1	-
14	2.3	1.5	6.8	94	1024.7	5	0	9	23	1	6	10	1	-
15	5.1	2.3	7.2	82	1024.8	2	0	9	17	1	6	10	0	-
16	9.1	3.9	8.1	75	1019.9	0	0	9	33	2	6	10	0	-
17	7.9	7.5	10.4	97	1017.9	1	0	9	05	2	5	10	0	-
18	5.7	3.2	7.7	84	1021.6	2	2	5	10	4	7	03	1	-
19	4.8	3.6	7.9	91	1016.9	0	0	9	13	2	6	10	0	-
20	13.6	11.5	13.6	87	1011.8	8	8	5	17	2	7	02	1	-
21	10.8	10.2	12.5	96	1008.6	0	0	9	17	3	5	10	0	-
22	12.8	10.5	12.7	86	1006.5	7	0	9	22	2	6	10	6	0.0
23	4.8	4.6	8.5	98	1017.1	3	0	9	00	0	5	10	0	-
24	12.0	9.0	11.5	82	1019.7	8	8	9	07	4	6	10	1	-
25	10.6	9.5	11.9	93	1017.7	8	6	3	26	5	6	10	5	1.0
26	8.3	7.0	10.0	91	1021.4	7	2	9	21	1	6	10	1	-
27	8.2	7.8	10.6	97	1021.3	8	8	4	01	1	6	60	2	0.0
28	7.1	6.9	9.9	99	1019.2	7	7	4	00	0	6	10	6	0.5
29	8.7	7.8	10.6	94	1011.5	7	0	9	17	3	6	10	1	-
30	9.3	8.9	11.4	97	1012.8	8	6	3	27	2	6	61	8	3.2

Godz. 13

1	15.6	9.7	12.0	68	1015.6	8	8	4	24	9	6	05	2	-
2	20.0	14.5	16.5	70	1016.1	7	7	5	25	8	6	10	2	-
3	19.1	14.3	16.3	74	1017.2	8	8	4	26	6	6	10	2	-
4	17.8	14.7	16.7	81	1020.7	8	8	4	27	3	6	10	2	-
5	26.8	14.0	16.0	45	1018.3	0	0	9	18	2	6	05	0	-
6	28.3	16.3	18.5	48	1017.5	1	1	9	25	4	6	05	0	-
7	28.5	16.5	18.8	49	1019.9	7	0	9	27	6	6	05	1	-
8	20.2	14.7	16.7	71	1023.0	7	7	4	30	4	6	10	1	-
9	26.8	13.6	15.6	44	1013.0	0	0	9	23	6	6	05	0	-
10	17.6	5.9	9.3	46	1012.9	6	6	5	34	6	7	03	8	0.0
11	15.3	4.4	8.4	49	1021.0	6	4	6	28	7	7	01	1	-
12	13.5	5.1	8.8	57	1019.0	8	8	4	28	7	7	03	2	-
13	13.2	- 1.7	5.4	36	1024.1	1	1	7	34	3	8	02	0	-
14	15.7	- 1.9	5.3	33	1023.5	5	0	9	26	2	7	02	2	-
15	19.6	0.2	6.2	27	1023.1	0	0	9	27	4	7	01	1	-
16	20.4	7.4	10.3	43	1017.9	0	0	9	34	2	7	02	0	-
17	19.6	9.3	11.7	51	1017.4	2	1	6	06	6	7	02	0	-
18	15.2	2.8	7.5	44	1020.1	0	0	9	10	8	8	02	0	-
19	21.3	8.4	11.0	43	1014.3	1	0	9	11	4	7	02	0	-
20	18.0	11.6	13.7	66	1011.8	6	3	5	22	2	6	05	2	-
21	23.6	13.5	15.5	54	1004.3	2	0	9	17	6	7	05	0	-
22	16.2	5.8	9.2	50	1008.5	7	7	4	25	5	7	02	2	-
23	18.7	5.6	9.1	42	1017.4	3	1	7	09	1	7	05	1	-
24	13.2	10.6	12.8	84	1018.6	8	6	5	09	7	6	21	2	0.0
25	13.8	7.3	10.2	66	1019.5	7	0	9	22	4	6	05	2	-
26	13.2	9.3	11.7	77	1021.9	7	7	4	26	4	6	10	2	-
27	10.2	7.1	10.1	82	1020.9	8	8	4	03	2	6	10	6	1.6
28	12.8	7.0	10.0	68	1016.7	6	1	5	18	4	7	01	1	-
29	20.6	7.7	10.5	43	1008.2	1	1	9	22	6	6	05	1	-
30	19.8	9.2	11.6	93	1015.8	7	5	4	19	3	7	83	4	3.0

Godz. 19

1	15.2	13.3	15.3	89	1014.7	8	8	4	27	6	6	10	8	1.0
2	17.6	15.6	17.7	88	1015.9	7	7	5	25	4	6	10	2	-
3	15.9	15.4	17.5	97	1016.3	8	8	5	21	3	6	80	8	1.8
4	17.2	15.8	17.9	92	1020.1	3	3	5	21	1	6	10	1	-
5	22.4	16.4	18.7	69	1016.2	1	0	9	16	2	6	05	0	-
6	22.2	14.3	16.3	62	1019.8	0	0	9	31	1	6	05	0	-
7	22.7	15.1	17.1	62	1020.0	0	0	9	33	5	6	05	1	-
8	18.0	14.5	16.5	79	1021.7	0	0	9	34	1	6	10	1	-
9	21.6	10.9	13.0	53	1009.2	6	6	6	20	1	6	05	1	-
10	12.4	4.6	8.5	63	1016.6	1	1	9	30	3	8	01	1	-
11	11.7	7.5	10.4	76	1022.8	7	7	6	30	3	7	25	2	0.0
12	11.1	9.4	11.8	93	1017.9	8	8	4	29	6	6	10	8	0.0
13	9.8	0.2	6.2	51	1024.8	1	0	9	32	1	8	01	0	-
14	13.1	0.0	6.1	49	1022.2	0	0	9	25	1	7	02	1	-
15	14.9	3.0	7.6	45	1020.7	3	0	9	21	2	6	05	0	-
16	13.4	10.1	12.4	83	1018.0	0	0	9	05	3	7	02	0	-
17	13.9	7.4	10.3	65	1018.6	0	0	9	06	4	7	01	0	-
18	10.6	0.4	6.3	53	1019.2	0	0	9	08	4	7	02	0	-
19	15.4	7.3	10.2	58	1012.5	0	0	9	09	3	7	01	0	-
20	16.6	8.8	11.3	63	1011.4	5	5	9	00	0	6	05	2	-
21	17.2	12.4	14.4	73	1002.7	4	0	9	21	2	6	10	1	-
22	13.0	5.9	9.3	62	1010.7	7	7	5	21	1	8	05	2	-
23	14.8	6.8	9.9	58	1019.0	7	7	6	07	3	7	02	1	-
24	11.4	11.0	13.1	98	1017.0	8	6	3	07	5	5	60	6	8.4
25	10.8	8.0	10.7	83	1020.1	0	0	9	21	2	6	10	1	-
26	9.7	6.8	9.9	82	1022.5	8	5	5	29	2	6	10	2	-
27	8.9	7.0	10.0	87	1020.9	8	8	5	03	1	6	80	2	0.0
28	10.4	8.0	10.7	84	1014.7	7	7	9	17	3	7	03	2	-
29	15.2	11.1	13.2	76	1007.3	6	3	9	18	4	7	02	1	-
30	9.5	8.6	11.2	94	1018.0	0	0	9	18	1	8	10	1	-

Godz. 01

DNI	TEMPERATURA POWIETRZA T	TEMPERATURA PUNKTU ROSY T_d	PRĘŻNOŚĆ PARY WODNEJ e	WILGOTNOŚĆ WZGLĘDNA U	CIŚNIENIE ATMOSFERYCZNE P_o	ZACHMURZENIE N	N_h	h	WIATR dd	v	WIDZIALNOŚĆ V	POGODA ww	W	OPAD R
1	10.8	9.9	12.2	95	1018.5	8	6	3	33	3	5	61	6	4.5
2	15.2	13.7	15.7	91	1014.5	8	6	2	26	5	6	10	8	0.9
3	15.2	14.4	16.4	94	1015.9	7	7	5	29	3	6	10	8	1.3
4	15.4	15.1	17.1	98	1015.6	8	6	3	32	5	6	60	6	9.6
5	14.4	13.8	15.8	95	1021.1	0	0	9	00	0	5	10	1	–
6	17.2	13.8	15.8	80	1017.0	0	0	9	00	0	6	10	0	–
7	15.8	14.7	16.7	94	1020.8	0	0	9	00	0	6	10	0	–
8	14.9	13.9	15.9	93	1021.7	4	4	9	29	2	6	10	0	–
9	14.6	13.4	15.4	93	1021.4	5	5	5	22	2	6	10	2	–
10	17.4	13.8	15.8	80	1007.9	4	4	5	29	5	7	01	8	0.0
11	4.8	3.2	7.7	90	1019.4	0	0	9	30	1	7	02	0	–
12	5.2	5.0	8.7	98	1022.9	0	0	9	31	1	7	02	1	–
13	9.4	8.8	11.3	95	1017.7	8	5	4	31	6	6	60	8	2.8
14	3.2	1.7	6.9	89	1024.7	5	0	9	00	0	7	03	1	–
15	5.8	2.3	7.2	78	1023.8	0	0	9	18	1	7	02	0	–
16	9.0	3.4	7.8	69	1020.3	0	0	9	20	1	7	02	0	–
17	8.4	7.7	10.5	94	1018.3	0	0	9	21	1	6	10	0	–
18	8.7	5.3	8.9	79	1021.3	2	2	5	12	6	7	01	1	–
19	5.8	1.7	6.9	76	1020.2	0	0	9	13	8	7	02	0	–
20	9.9	7.7	10.5	87	1013.4	0	0	9	15	2	7	02	0	–
21	10.7	9.8	12.1	95	1011.7	0	0	9	21	1	6	10	1	–
22	15.8	11.5	13.6	76	1003.8	8	8	6	29	3	6	10	2	–
23	6.5	5.8	9.2	96	1014.0	0	0	9	20	1	6	10	0	–
24	10.6	6.4	9.6	75	1023.3	7	7	6	12	2	7	03	1	–
25	8.5	8.3	10.9	99	1016.3	8	8	3	13	5	5	51	6	1.2
26	9.7	7.4	10.3	85	1021.5	5	5	6	24	2	6	10	2	–
27	7.2	6.8	9.9	97	1022.1	7	7	9	22	2	6	10	2	–
28	7.2	6.8	9.9	97	1019.2	8	6	3	36	2	6	61	6	2.3
29	8.2	7.5	10.4	94	1014.9	0	0	9	17	4	6	10	0	–
30	11.0	8.2	10.9	83	1009.5	0	0	9	23	3	7	02	0	–

Godz. 07

DNI	TEMPERATURA POWIETRZA T	TEMPERATURA PUNKTU ROSY T_d	PRĘŻNOŚĆ PARY WODNEJ e	WILGOTNOŚĆ WZGLĘDNA U	CIŚNIENIE ATMOSFERYCZNE P_o	ZACHMURZENIE N	N_h	h	WIATR dd	v	WIDZIALNOŚĆ V	POGODA ww	W	OPAD R
1	11.8	11.2	13.3	95	1017.1	5	3	2	24	2	6	10	6	0.8
2	15.4	13.1	15.1	86	1015.8	7	7	4	30	8	6	10	2	–
3	13.6	12.6	14.6	93	1016.8	8	8	3	28	3	5	10	2	–
4	13.2	12.4	14.4	94	1018.6	7	7	3	32	3	6	10	6	0.0
5	15.1	14.1	16.1	93	1020.8	7	7	5	09	2	5	10	1	–
6	17.0	15.0	17.0	88	1016.8	2	0	9	19	2	6	10	0	–
7	15.0	13.8	15.8	93	1020.5	1	0	9	22	1	4	10	0	–
8	17.1	14.3	16.3	84	1021.9	7	7	6	28	3	5	10	1	–
9	13.0	12.8	14.8	99	1018.9	0	0	9	18	1	5	10	4	–
10	13.0	9.9	12.2	82	1010.0	8	8	4	34	8	6	10	1	–
11	5.4	4.6	8.5	95	1020.3	1	1	9	27	1	8	03	0	–
12	4.7	4.5	8.4	98	1021.4	8	1	6	23	2	6	10	1	–
13	6.0	3.4	7.8	84	1020.7	2	2	9	33	4	8	01	6	0.0
14	2.9	1.2	6.7	89	1024.3	6	0	9	22	2	7	02	1	–
15	5.6	3.0	7.6	83	1024.5	2	0	9	27	2	5	10	0	–
16	6.2	4.4	8.4	89	1019.3	0	0	9	25	1	6	10	0	–
17	7.4	7.0	10.0	97	1018.1	0	0	9	00	0	5	10	0	–
18	5.0	0.6	6.4	73	1022.2	0	0	9	12	8	7	02	0	–
19	4.0	1.7	6.9	35	1017.8	0	0	9	15	5	6	10	0	–
20	12.4	9.7	12.0	83	1012.8	4	4	9	18	4	7	01	1	–
21	10.8	10.2	12.5	96	1009.3	0	0	9	16	2	4	10	0	–
22	13.8	11.6	13.7	86	1006.0	7	3	6	25	3	7	01	2	–
23	5.0	4.5	8.4	97	1016.7	1	1	9	20	1	5	10	0	–
24	11.0	8.0	10.7	82	1020.7	7	3	5	13	5	6	10	2	–
25	10.0	9.6	12.0	97	1016.7	7	7	2	27	4	5	20	5	0.4
26	8.3	7.0	10.0	91	1021.6	7	7	9	21	2	6	10	1	–
27	8.6	8.2	10.9	97	1020.7	8	6	2	04	2	5	61	2	0.3
28	6.6	6.2	9.4	97	1018.7	8	8	2	32	3	5	10	6	0.9
29	7.2	6.5	9.7	95	1012.9	4	2	9	14	5	5	10	0	–
30	10.0	8.5	11.1	90	1011.7	8	6	5	34	5	7	60	1	0.7

Godz. 13

1	14.6	10.7	12.9	78	1016.1	8	4	3	25	3	6	61	2	0.2
2	19.6	13.4	15.4	67	1015.4	6	6	5	27	7	7	01	1	–
3	18.0	12.2	14.2	68	1016.4	7	7	5	27	7	7	02	2	–
4	18.8	13.4	15.4	71	1021.1	5	4	5	27	4	7	03	2	–
5	25.2	14.9	16.9	53	1018.8	1	1	6	17	3	7	01	0	–
6	26.6	15.1	17.1	49	1017.2	3	1	6	33	2	7	03	0	–
7	26.0	16.9	19.2	57	1019.4	8	0	9	29	5	6	05	1	–
8	19.0	14.4	16.4	75	1022.2	7	7	4	30	5	6	10	2	–
9	25.7	13.5	15.5	47	1013.1	0	0	9	22	5	6	05	0	–
10	17.3	6.7	9.8	49	1011.4	5	4	5	35	6	8	03	8	0.0
11	15.2	3.2	7.7	45	1019.4	5	4	6	30	9	8	02	1	–
12	12.8	6.1	9.4	63	1017.7	8	5	5	29	9	7	25	2	0.0
13	12.4	1.9	7.0	49	1022.7	5	5	6	32	8	8	02	1	–
14	15.4	0.2	6.2	35	1022.8	6	0	9	29	6	8	02	2	–
15	18.2	3.6	7.9	38	1023.4	1	0	9	22	2	7	01	1	–
16	17.3	9.4	11.8	60	1018.2	3	2	6	33	6	7	03	0	–
17	18.3	8.0	10.7	51	1017.8	3	2	6	07	7	8	03	0	–
18	13.3	- 1.2	5.6	37	1021.7	0	0	9	13	9	7	02	0	–
19	20.5	7.8	10.6	44	1015.4	0	0	9	13	7	7	02	0	–
20	17.6	11.8	13.8	68	1012.0	8	8	5	23	4	7	02	1	–
21	21.9	12.7	14.7	56	1005.2	2	0	9	18	8	6	05	0	–
22	15.3	6.4	9.6	56	1008.3	7	7	9	24	4	7	02	2	–
23	17.8	3.9	8.1	43	1017.0	5	2	6	32	1	6	05	1	–
24	12.1	10.1	12.4	88	1020.2	8	8	3	12	8	5	10	2	–
25	14.3	7.0	10.0	61	1019.3	7	2	5	27	5	7	03	2	–
26	13.4	8.8	11.3	74	1021.4	7	5	5	28	4	6	10	2	–
27	9.6	8.5	11.1	93	1020.4	8	6	3	04	4	6	60	6	4.1
28	12.6	6.4	9.4	65	1017.5	5	4	5	26	2	8	03	1	–
29	16.0	8.8	11.3	54	1009.5	3	2	9	18	8	6	05	1	–
30	9.8	8.9	11.4	94	1016.0	8	6	3	24	1	7	60	6	2.0

Godz. 19

1	13.5	12.7	14.7	94	1013.8	8	6	2	28	7	5	61	6	1.3
2	17.2	14.3	16.3	83	1014.8	7	7	9	25	3	8	10	8	0.3
3	16.0	14.3	16.3	90	1015.2	8	6	4	27	4	6	60	8	0.3
4	16.4	14.8	16.8	91	1020.1	6	2	6	27	1	8	10	2	–
5	22.2	15.8	18.0	67	1016.8	1	0	9	18	2	6	10	0	–
6	21.4	17.0	19.4	77	1018.8	2	0	9	33	1	6	10	0	–
7	21.6	15.3	17.4	68	1019.2	0	0	9	31	4	5	10	1	–
8	17.8	15.2	17.2	84	1021.4	7	7	5	28	1	6	10	2	–
9	21.4	12.8	14.8	58	1009.1	1	0	9	22	4	6	05	0	–
10	13.0	6.7	9.8	66	1014.7	1	1	9	31	4	7	01	0	–
11	12.0	5.0	8.7	61	1021.1	6	6	6	32	5	7	02	1	–
12	11.0	8.0	10.7	82	1016.3	7	5	5	29	9	6	25	2	0.0
13	7.3	2.3	7.2	70	1023.8	1	1	6	27	2	7	01	1	–
14	10.1	2.3	7.2	58	1021.7	0	0	9	29	2	7	01	1	–
15	14.4	5.8	9.2	57	1021.0	3	0	9	19	1	7	02	0	–
16	13.6	9.7	12.0	77	1017.7	0	0	9	04	1	6	10	0	–
17	11.7	7.5	10.4	76	1019.5	0	0	9	09	7	7	01	0	–
18	13.0	0.8	6.5	53	1020.1	0	0	9	12	7	7	02	0	–
19	14.9	7.7	10.5	62	1013.8	2	0	9	14	2	7	02	0	–
20	15.8	11.9	13.9	78	1011.5	7	3	5	18	3	6	10	2	–
21	19.6	13.2	15.2	67	1002.9	8	8	6	16	3	6	10	1	–
22	12.2	7.7	10.5	74	1011.0	2	2	9	18	1	6	10	1	–
23	14.0	6.4	9.6	60	1019.6	7	7	9	07	1	7	02	2	–
24	10.0	9.3	11.7	96	1018.7	8	6	2	12	6	4	61	6	1.9
25	10.1	7.8	10.6	86	1020.5	5	2	9	18	2	6	10	2	–
26	10.0	5.5	9.0	73	1021.4	7	2	6	31	3	6	10	2	–
27	8.2	7.6	10.4	96	1020.3	8	6	3	04	4	6	61	6	0.9
28	9.4	7.4	10.3	88	1015.5	1	1	9	17	3	6	10	1	–
29	14.3	9.2	11.6	71	1008.1	2	2	9	17	3	7	02	0	–
30	8.5	7.5	10.4	94	1018.5	3	2	9	00	0	6	10	6	0.1

Godz. 01

DNI	TEMPERATURA POWIETRZA T	TEMPERATURA PUNKTU ROSY T_d	PRĘŻNOŚĆ PARY WODNEJ e	WILGOTNOŚĆ WZGLĘDNA U	CIŚNIENIE ATMOSFERYCZNE P_o	ZACHMURZENIE N	N_h	h	WIATR dd	v	WIDZIALNOŚĆ V	POGODA ww	W	OPAD R
1	15.0	13.5	15.5	91	1014.5	8	8	5	30	5	5	10	2	-
2	14.2	13.7	15.6	97	1012.5	8	8	4	25	5	6	21	8	1.0
3	15.3	14.5	16.5	94	1015.0	8	8	4	27	5	6	80	1	2.0
4	15.1	14.3	16.3	94	1014.4	8	4	4	27	5	6	61	8	2.7
5	11.1	10.3	12.5	95	1022.6	6	4	5	19	1	6	10	1	-
6	14.9	14.4	16.4	97	1018.8	0	0	9	16	2	6	10	0	-
7	16.9	15.3	17.4	91	1019.5	0	0	9	30	3	7	02	0	-
8	16.3	14.2	16.2	88	1019.3	5	0	9	29	3	6	10	1	-
9	13.5	12.9	14.9	95	1021.0	0	0	9	27	3	7	02	1	-
10	16.9	13.9	15.9	83	1006.9	6	6	5	22	3	7	02	9	2.0
11	4.2	2.5	7.3	88	1017.3	0	0	9	28	3	8	02	0	-
12	4.4	3.6	7.9	94	1022.3	3	3	5	23	1	7	01	1	-
13	7.4	6.1	9.4	91	1015.7	2	1	5	29	4	8	01	6	2.0
14	4.9	3.4	7.8	90	1023.6	2	2	6	27	3	7	01	1	-
15	6.3	1.2	6.7	70	1022.6	5	5	9	29	4	7	03	1	-
16	7.7	6.4	9.6	91	1020.7	1	1	9	20	2	7	01	1	-
17	7.7	7.1	10.0	96	1018.5	2	2	9	19	1	6	10	0	-
18	4.1	0.2	6.2	77	1023.3	0	0	9	09	4	7	02	1	-
19	2.7	0.0	6.1	83	1023.8	0	0	9	09	4	7	02	0	-
20	7.6	5.6	9.1	87	1016.4	0	0	9	13	3	7	02	0	-
21	13.2	11.9	13.9	92	1012.9	7	4	5	22	2	7	01	2	-
22	14.4	12.7	14.7	90	1004.7	0	0	9	18	3	6	10	0	-
23	9.2	8.8	11.3	97	1013.6	0	0	9	22	2	5	10	8	0.2
24	8.5	6.5	9.7	87	1021.8	0	0	9	07	2	6	10	1	-
25	6.2	5.8	9.2	97	1019.8	8	8	4	11	5	6	21	6	5.7
26	9.7	9.3	11.7	97	1022.3	8	8	3	21	2	5	10	6	0.1
27	9.1	8.2	10.9	94	1021.4	8	4	4	00	0	3	61	4	6.9
28	9.2	8.6	11.2	96	1015.8	8	8	3	36	4	5	50	5	0.3
29	9.3	8.4	11.0	94	1017.4	8	8	4	21	1	6	10	2	-
30	10.6	9.5	11.9	93	1010.7	0	0	9	17	3	6	10	1	-

Godz. 07

DNI	TEMPERATURA POWIETRZA T	TEMPERATURA PUNKTU ROSY T_d	PRĘŻNOŚĆ PARY WODNEJ e	WILGOTNOŚĆ WZGLĘDNA U	CIŚNIENIE ATMOSFERYCZNE P_o	ZACHMURZENIE N	N_h	h	WIATR dd	v	WIDZIALNOŚĆ V	POGODA ww	W	OPAD R
1	11.3	10.3	12.5	94	1017.0	8	6	4	30	4	5	80	8	2.6
2	15.0	14.5	16.3	97	1013.9	8	8	3	26	6	5	10	6	3.1
3	13.8	13.0	15.0	94	1016.2	7	7	4	27	4	6	10	8	0.7
4	13.1	11.3	13.4	89	1017.4	7	7	4	31	5	6	10	6	4.9
5	13.5	11.5	13.6	88	1022.6	6	6	6	13	1	6	10	1	-
6	16.8	15.2	17.2	91	1018.0	5	0	9	20	3	6	10	1	-
7	15.8	14.5	16.5	92	1020.3	0	0	9	27	4	6	10	0	-
8	16.1	14.0	16.0	87	1020.4	7	7	5	27	5	6	10	2	-
9	13.8	13.2	15.2	95	1019.8	7	7	5	18	1	5	10	4	-
10	15.8	15.3	17.4	97	1007.6	7	7	5	25	3	6	10	8	0.1
11	6.0	3.6	7.9	85	1018.9	1	0	9	27	5	8	01	0	-
12	5.7	4.6	8.5	93	1020.7	5	0	9	26	1	7	03	1	-
13	6.2	4.3	8.3	87	1018.0	0	0	9	30	7	8	01	1	-
14	5.2	2.3	7.2	82	1023.2	6	2	5	27	5	7	03	1	-
15	7.6	2.3	7.2	69	1024.8	3	3	9	03	3	8	01	2	-
16	8.7	6.2	9.5	83	1018.8	5	0	9	21	2	6	10	1	-
17	9.4	8.2	10.9	93	1018.2	1	1	5	00	0	5	10	1	-
18	2.8	- 0.7	5.8	78	1024.4	0	0	9	09	5	7	02	0	-
19	5.2	2.3	7.2	82	1022.2	1	0	9	14	7	7	03	0	-
20	9.4	7.3	10.2	86	1015.6	0	0	9	18	2	7	02	0	-
21	10.3	9.0	11.5	92	1012.1	0	0	9	20	2	5	10	1	-
22	14.6	11.9	13.9	83	1005.5	7	7	5	27	4	6	80	1	0.0
23	7.0	7.0	10.0	103	1016.2	3	3	9	28	1	2	42	1	-
24	9.3	8.7	11.2	96	1023.7	9	9	.	09	3	2	47	1	-
25	7.6	7.0	10.0	96	1017.9	8	6	3	12	4	6	61	6	0.4
26	9.5	9.3	11.7	99	1022.3	8	3	4	20	1	4	10	2	-
27	9.1	8.4	11.0	95	1020.1	8	5	3	86	2	3	63	4	5.7
28	8.8	8.2	10.9	96	1015.3	8	8	4	02	4	6	80	9	2.1
29	9.5	9.1	11.6	97	1015.7	8	8	3	16	3	4	10	2	-
30	10.3	9.7	12.0	96	1011.4	1	0	9	20	3	6	10	0	-

Godz. 13

1	16.0	10.3	12.5	68	1016.2	7	7	4	22	5	8	02	8	0.0
2	19.1	12.3	14.3	64	1014.7	7	7	5	27	7	7	03	2	-
3	17.5	10.9	13.0	65	1016.5	7	5	5	26	7	8	03	2	-
4	17.8	10.7	12.9	64	1019.3	7	5	5	29	7	8	02	2	-
5	22.6	14.8	16.8	61	1021.1	5	5	6	16	2	7	02	1	-
6	27.7	17.5	20.0	53	1016.9	3	3	9	26	4	7	05	1	-
7	25.5	16.4	18.7	57	1018.6	8	0	9	28	8	6	05	1	-
8	19.0	15.4	17.5	79	1020.9	8	8	5	32	6	7	02	2	-
9	24.0	15.1	17.1	58	1014.5	1	1	6	20	2	7	01	1	-
10	14.0	9.2	11.6	72	1010.0	7	7	5	29	4	8	02	8	0.7
11	14.1	4.3	8.3	52	1018.3	5	4	5	28	8	8	03	1	-
12	11.8	3.2	7.7	56	1018.1	8	5	5	25	6	7	80	2	0.0
13	10.2	2.1	7.1	57	1019.0	7	7	5	30	9	8	25	1	0.0
14	14.3	- 0.2	6.0	37	1021.9	3	0	9	26	7	8	01	1	-
15	14.1	6.2	9.5	59	1024.4	6	0	9	30	3	8	01	1	-
16	20.3	5.5	9.0	38	1015.6	2	1	9	27	6	7	02	1	-
17	10.8	9.2	11.6	93	1018.7	8	8	4	06	5	7	25	1	0.0
18	11.7	1.9	7.0	51	1024.4	0	0	9	10	6	8	02	0	-
19	16.7	6.1	9.4	49	1019.5	0	0	9	13	5	8	02	0	-
20	21.0	11.5	13.6	55	1012.6	3	2	6	20	4	8	03	0	-
21	20.7	11.2	13.3	54	1008.2	2	0	9	17	5	7	05	0	-
22	14.5	10.0	12.3	75	1009.4	8	2	5	25	2	7	01	8	0.0
23	16.5	5.9	9.3	50	1017.2	5	3	6	02	3	7	01	4	-
24	9.1	8.7	11.2	97	1024.4	8	8	3	09	7	5	28	4	-
25	10.9	10.0	12.3	95	1019.9	8	4	4	22	2	5	61	6	1.8
26	11.3	9.9	12.2	91	1022.8	8	4	3	19	2	5	61	2	0.4
27	10.1	8.0	10.7	87	1018.0	8	8	4	04	3	6	10	6	1.9
28	9.1	9.1	11.6	103	1017.2	8	8	3	31	3	4	51	8	0.3
29	16.0	12.0	14.0	77	1012.9	3	2	4	16	5	7	03	1	-
30	15.5	11.5	13.6	78	1013.1	7	7	5	28	5	7	02	1	-

Godz. 19

1	14.2	10.5	12.7	79	1013.7	8	8	4	25	2	7	25	2	0.3
2	16.7	13.9	15.9	84	1014.3	8	8	5	24	2	7	25	2	0.1
3	16.6	12.8	14.8	79	1014.9	8	8	5	27	5	7	02	8	0.0
4	13.1	9.9	12.2	81	1020.6	6	3	5	32	3	7	03	2	-
5	17.8	15.7	17.8	87	1019.4	0	0	9	14	2	6	10	1	-
6	20.5	16.6	18.9	78	1017.4	3	0	9	27	1	7	01	0	-
7	21.3	15.9	18.1	71	1017.5	4	1	6	27	4	6	05	1	-
8	18.1	14.2	16.2	79	1020.3	7	7	5	29	5	7	02	2	-
9	19.6	14.3	16.3	72	1009.7	3	2	5	19	2	7	03	0	-
10	9.6	4.3	8.3	70	1012.7	2	1	6	30	3	8	01	1	-
11	7.3	5.0	8.7	85	1020.9	2	1	6	12	1	8	01	8	0.0
12	10.0	7.5	10.4	84	1015.0	8	5	5	26	6	7	63	8	0.4
13	8.4	3.8	8.0	73	1021.8	7	7	5	30	5	8	03	2	-
14	10.1	0.6	6.4	52	1021.1	2	1	9	27	4	8	01	0	-
15	11.2	7.4	10.3	77	1022.3	2	1	6	13	1	7	01	1	-
16	10.8	8.6	11.2	86	1017.2	0	0	9	36	2	7	01	0	-
17	9.0	7.4	10.3	93	1020.6	8	8	4	07	3	7	25	2	0.0
18	6.8	0.6	6.4	65	1024.0	0	0	9	09	4	7	02	0	-
19	11.6	6.5	9.7	71	1017.8	0	0	9	12	4	7	02	0	-
20	14.6	11.0	13.1	79	1012.8	6	2	5	18	3	7	02	1	-
21	16.0	11.3	13.4	73	1006.2	3	0	9	18	3	7	05	1	-
22	11.3	10.7	12.9	96	1010.3	8	8	5	24	1	6	80	2	0.5
23	13.5	8.2	10.9	75	1019.4	7	4	5	06	2	7	03	2	-
24	7.2	6.5	9.7	95	1023.5	8	6	3	11	8	5	61	2	1.8
25	11.0	9.2	11.6	88	1021.1	8	4	3	18	1	5	61	2	0.6
26	10.2	9.6	12.0	96	1022.1	8	6	3	16	2	5	61	8	1.3
27	9.5	8.2	10.9	92	1017.6	8	8	3	04	3	5	53	3	0.5
28	9.6	8.9	11.4	95	1017.5	8	8	4	24	1	4	10	3	0.0
29	14.3	12.1	14.1	87	1011.7	5	4	5	17	3	4	01	1	-
30	9.9	9.3	11.7	96	1018.1	8	8	5	31	3	6	10	2	-

Godz. 01

DNI	TEMPERATURA POWIETRZA	TEMPERATURA PUNKTU ROSY	PRĘŻNOŚĆ PARY WODNEJ	WILGOTNOŚĆ WZGLĘDNA	CIŚNIENIE ATMOSFERYCZNE	ZACHMURZENIE			WIATR		WIDZIALNOŚĆ	POGODA		OPAD
	T	T_d	e	U	P_o	N	N_h	h	dd	v	V	ww	W	R
1	10.7	10.1	12.4	96	1019.9	0	0	9	26	1	5	10	6	1.4
2	18.0	13.7	15.7	77	1016.3	7	5	7	27	4	7	01	2	-
3	14.9	13.9	15.9	93	1018.4	5	5	5	29	2	6	10	8	0.9
4	16.7	15.9	18.1	95	1018.0	8	3	7	27	5	6	21	2	1.8
5	13.5	13.5	15.5	100	1020.7	0	0	9	00	0	5	10	0	-
6	13.9	10.7	12.9	81	1017.2	0	0	9	00	0	7	02	0	-
7	15.5	13.4	15.4	87	1021.3	0	0	9	00	0	6	10	0	-
8	13.1	12.3	14.3	94	1023.9	0	0	9	30	1	6	10	0	-
9	14.2	13.8	15.8	98	1021.2	0	0	9	09	1	5	10	0	-
10	15.9	14.4	16.4	91	1010.8	1	0	9	27	4	6	10	9	0.1
11	4.8	3.9	8.1	95	1021.7	0	0	9	27	1	7	02	0	-
12	7.9	4.1	8.2	77	1024.6	4	4	9	27	2	8	01	1	-
13	11.0	9.5	11.9	91	1020.0	8	7	4	29	4	8	03	6	0.0
14	1.3	- 0.1	6.1	91	1025.7	3	0	9	00	0	7	03	0	-
15	4.3	1.9	7.0	86	1024.0	0	0	9	00	0	8	02	0	-
16	6.5	3.6	7.9	81	1021.3	0	0	9	00	0	6	10	0	-
17	11.5	9.9	12.2	93	1016.7	0	0	9	09	1	7	02	0	-
18	10.3	8.2	10.9	87	1019.3	4	3	9	09	7	7	03	1	-
19	7.8	5.1	8.8	84	1016.7	2	0	9	09	5	7	02	0	-
20	15.8	9.9	12.2	67	1011.5	6	1	9	16	4	7	01	1	-
21	9.5	8.0	10.7	90	1010.9	3	3	9	00	0	7	03	0	-
22	14.1	12.2	14.2	89	1005.1	6	6	9	24	2	6	21	6	1.4
23	5.7	4.4	8.4	92	1014.2	0	0	9	00	0	7	02	1	-
24	13.0	6.5	9.7	65	1018.1	5	4	9	07	2	7	03	1	-
25	11.2	10.6	12.8	96	1016.1	8	8	4	27	7	6	10	6	5.5
26	7.1	5.8	9.2	91	1021.6	3	0	9	22	2	7	02	1	-
27	8.5	7.4	10.3	93	1022.3	8	4	6	35	1	7	01	2	-
28	8.6	8.0	10.7	96	1020.1	8	8	4	00	0	7	20	6	0.4
29	8.8	7.8	10.6	94	1013.3	3	1	9	13	2	6	10	1	-
30	15.1	8.4	11.0	64	1010.2	8	7	6	27	6	8	02	1	-

Godz. 07

DNI	TEMPERATURA POWIETRZA	TEMPERATURA PUNKTU ROSY	PRĘŻNOŚĆ PARY WODNEJ	WILGOTNOŚĆ WZGLĘDNA	CIŚNIENIE ATMOSFERYCZNE	ZACHMURZENIE			WIATR		WIDZIALNOŚĆ	POGODA		OPAD
	T	T_d	e	U	P_o	N	N_h	h	dd	v	V	ww	W	R
1	12.0	10.0	12.3	88	1019.2	7	7	9	27	4	7	03	1	-
2	15.7	14.6	16.6	93	1017.8	7	3	7	27	5	6	10	6	3.5
3	15.1	13.9	15.9	93	1018.5	7	5	7	27	2	6	21	1	0.2
4	16.5	15.2	17.3	93	1019.7	7	7	6	30	3	7	02	2	-
5	13.2	13.2	15.2	100	1019.9	0	0	9	09	1	4	28	0	-
6	14.4	13.4	15.4	93	1017.9	1	1	9	00	0	6	10	0	-
7	14.0	13.4	15.4	97	1021.6	0	0	9	00	0	4	10	0	-
8	14.9	13.9	15.9	93	1024.3	6	6	5	28	1	4	10	1	-
9	12.7	12.7	14.7	100	1018.4	0	0	9	12	1	2	42	4	-
10	15.8	13.3	15.3	85	1012.1	7	7	5	30	6	6	10	1	-
11	5.7	5.0	8.7	95	1022.2	1	1	9	25	1	7	02	0	-
12	8.1	5.0	8.7	81	1023.0	7	6	7	27	1	8	03	1	-
13	9.3	7.7	10.5	90	1022.7	4	1	5	35	2	7	03	1	-
14	1.5	- 1.0	5.7	83	1025.0	5	0	9	00	0	7	03	1	-
15	4.1	2.3	7.2	88	1024.3	0	0	9	00	0	6	10	0	-
16	6.5	4.8	8.6	89	1020.3	0	0	9	00	0	5	10	0	-
17	9.6	8.5	11.1	93	1016.2	6	0	9	09	2	6	10	1	-
18	10.1	7.7	10.5	84	1018.5	8	8	4	10	8	6	10	1	-
19	6.1	5.0	8.7	92	1015.5	1	0	9	10	5	5	10	0	-
20	15.7	11.2	13.3	75	1011.9	8	7	6	18	2	7	02	2	-
21	11.5	10.9	13.0	95	1008.0	4	0	9	09	2	5	10	1	-
22	12.9	7.3	10.2	69	1006.7	7	7	9	23	5	7	02	2	-
23	4.3	3.6	7.9	94	1016.7	4	1	9	00	0	5	10	0	-
24	10.8	8.6	11.2	86	1017.8	8	8	9	07	2	5	10	1	-
25	9.7	8.0	10.7	89	1018.6	7	7	9	27	2	6	10	2	-
26	8.5	7.0	10.0	90	1022.3	8	8	9	26	4	6	10	1	-
27	8.2	7.5	10.4	94	1021.4	8	8	6	33	1	6	60	2	0.0
28	8.4	7.7	10.5	94	1019.1	7	7	4	18	2	5	10	2	-
29	12.2	8.5	11.1	78	1010.5	7	6	9	15	3	6	10	1	-
30	9.3	8.6	11.2	95	1013.4	8	3	3	22	1	7	61	6	2.9

Godz. 13

DNI	TEMPERATURA POWIETRZA	TEMPERATURA PUNKTU ROSY	PRĘŻNOŚĆ PARY WODNEJ	WILGOTNOŚĆ WZGLĘDNA	CIŚNIENIE ATMOSFERYCZNE	ZACHMURZENIE			WIATR		WIDZIALNOŚĆ	POGODA		OPAD
	T	T_d	e	U	P_o	N	N_h	h	dd	v	V	ww	W	R
1	16.8	9.8	12.1	64	1017.1	8	6	6	28	7	7	01	1	-
2	21.0	14.7	16.7	67	1016.9	7	3	6	27	5	7	01	6	0.0
3	16.8	14.7	16.7	77	1018.3	8	5	5	30	1	7	25	2	0.0
4	23.1	15.2	17.3	61	1020.0	6	4	6	30	2	8	01	1	-
5	29.7	13.3	15.3	36	1017.2	0	0	9	16	4	7	02	0	-
6	30.4	14.7	16.7	38	1017.7	0	0	9	30	5	7	02	0	-
7	29.7	13.1	15.1	36	1020.4	0	0	9	27	5	7	02	0	-
8	23.3	15.2	17.3	60	1022.7	2	2	7	34	1	7	01	1	-
9	29.1	14.3	16.3	43	1013.3	3	3	7	22	1	7	03	4	-
10	16.3	7.4	10.3	56	1014.9	5	4	6	30	5	8	03	6	0.0
11	15.1	4.8	8.6	50	1022.6	7	4	6	32	7	9	01	1	-
12	14.7	7.0	10.0	60	1020.7	7	7	6	27	7	8	03	2	-
13	14.5	- 0.5	5.9	35	1024.4	1	1	7	02	5	9	01	1	-
14	17.9	- 1.7	5.4	27	1023.2	3	0	9	32	1	8	01	1	-
15	20.9	2.8	7.5	33	1022.7	1	0	9	11	1	7	01	0	-
16	23.4	10.0	12.3	43	1017.7	0	0	9	27	1	8	02	0	-
17	21.1	8.4	11.2	45	1015.8	4	0	9	09	5	7	01	1	-
18	18.0	7.3	10.2	50	1017.5	1	1	7	11	8	8	02	1	-
19	23.2	8.5	11.1	39	1012.9	1	0	9	14	5	7	03	0	-
20	22.1	8.5	11.1	42	1011.2	6	6	7	27	5	8	03	1	-
21	24.5	11.5	13.6	44	1003.3	2	1	9	14	7	8	01	0	-
22	16.9	3.8	8.0	42	1008.6	7	7	9	22	3	7	02	2	-
23	18.3	5.8	9.2	44	1016.6	6	6	9	11	5	7	03	1	-
24	16.1	13.4	15.4	84	1016.4	8	7	6	10	7	5	10	2	-
25	15.5	6.2	9.3	55	1019.1	6	1	7	18	4	7	01	2	-
26	14.6	8.8	11.3	68	1022.5	8	6	5	29	2	7	03	2	-
27	10.5	7.0	10.0	79	1020.7	8	6	5	36	3	8	03	6	0.1
28	15.0	7.5	10.4	61	1016.0	6	0	9	12	6	8	03	1	-
29	23.5	7.3	10.2	35	1007.1	2	2	9	20	6	8	02	1	-
30	13.8	7.8	10.6	68	1015.0	6	5	5	22	1	8	03	6	0.9

Godz. 19

DNI	TEMPERATURA POWIETRZA	TEMPERATURA PUNKTU ROSY	PRĘŻNOŚĆ PARY WODNEJ	WILGOTNOŚĆ WZGLĘDNA	CIŚNIENIE ATMOSFERYCZNE	ZACHMURZENIE			WIATR		WIDZIALNOŚĆ	POGODA		OPAD
	T	T_d	e	U	P_o	N	N_h	h	dd	v	V	ww	W	R
1	16.7	12.9	14.9	79	1016.4	8	7	5	25	4	6	10	6	0.0
2	17.7	16.1	18.3	91	1017.5	6	8	5	32	5	7	00	2	0.3
3	17.5	16.4	18.7	93	1017.2	8	6	5	24	1	5	25	6	0.4
4	20.1	16.5	18.8	80	1019.6	1	1	9	10	2	6	10	1	-
5	23.4	13.7	15.7	55	1015.4	1	1	8	19	1	8	02	0	-
6	23.1	15.4	17.5	61	1019.5	1	0	9	00	0	7	02	0	-
7	23.9	16.4	18.6	62	1020.5	0	0	9	32	3	6	05	0	-
8	21.3	16.1	18.3	72	1021.1	0	0	9	03	2	7	01	0	-
9	20.6	13.5	15.5	63	1010.4	2	0	9	24	1	7	02	9	1.0
10	13.8	5.8	9.2	58	1016.5	2	1	8	32	2	9	01	8	0.0
11	10.8	3.6	7.9	61	1023.6	2	2	7	29	3	5	03	1	-
12	13.4	6.8	9.9	64	1019.3	8	6	5	27	8	7	02	2	-
13	10.8	1.0	6.6	51	1024.7	1	0	9	00	0	8	02	0	-
14	11.3	1.7	6.9	52	1022.4	0	0	9	00	0	8	02	0	-
15	14.5	6.8	9.9	60	1021.1	1	0	9	00	0	6	10	0	-
16	18.2	7.1	10.1	48	1016.3	0	0	9	06	1	7	02	0	-
17	16.6	7.5	10.4	54	1016.4	2	0	9	07	4	7	02	1	-
18	13.1	5.3	8.9	60	1016.3	1	0	9	11	6	8	02	0	-
19	18.8	8.9	11.4	52	1011.3	2	1	8	20	4	7	01	0	-
20	14.5	8.5	11.1	68	1011.2	1	0	9	00	0	7	01	1	-
21	16.3	12.3	14.3	77	1003.1	3	1	9	19	4	7	01	1	-
22	14.0	6.1	9.4	58	1013.8	7	7	7	00	0	7	03	2	-
23	15.9	6.7	9.8	55	1017.6	7	7	9	06	1	7	02	2	-
24	13.6	13.4	15.4	99	1015.7	8	5	2	09	3	5	63	6	15.7
25	12.0	7.4	10.3	74	1019.9	6	3	9	18	3	6	10	2	-
26	10.9	7.4	10.3	79	1023.2	7	5	6	36	1	7	02	2	-
27	9.1	8.2	10.9	94	1020.9	8	8	2	32	1	6	10	2	-
28	12.2	8.1	10.8	76	1014.3	7	3	9	14	2	6	10	1	-
29	18.2	10.0	12.3	59	1006.5	4	0	9	20	7	7	02	0	-
30	9.4	7.4	10.3	86	1017.4	7	3	6	00	0	7	02	1	-

Godz. 01

DNI	TEMPERATURA POWIETRZA	TEMPERATURA PUNKTU ROSY	PRĘŻNOŚĆ PARY WODNEJ	WILGOTNOŚĆ WZGLĘDNA	CIŚNIENIE ATMOSFERYCZNE	ZACHMURZENIE			WIATR		WIDZIALNOŚĆ	POGODA		OPAD
	T	T_d	e	U	P_o	N	N_h	h	dd	v	V	ww	W	R
1	8.6	8.4	11.0	99	1021.2	6	6	6	15	1	5	10	8	0.7
2	17.4	11.0	13.1	66	1018.4	8	7	6	27	2	8	02	2	—
3	14.6	13.2	15.2	92	1019.3	8	5	4	25	2	6	40	8	1.4
4	16.9	14.1	16.1	84	1019.2	8	8	5	27	1	6	10	2	—
5	10.0	10.0	12.3	100	1021.8	9	9	•	13	1	1	47	0	—
6	10.7	10.3	12.5	97	1018.9	0	0	9	00	0	7	02	0	—
7	12.4	12.2	14.2	99	1023.8	0	0	9	00	0	6	10	0	—
8	14.5	13.9	15.9	97	1024.7	6	6	6	00	0	5	10	1	—
9	10.0	10.0	12.3	100	1022.0	9	9	•	14	2	1	47	0	—
10	16.5	13.7	15.7	84	1012.2	0	0	9	00	0	6	10	9	0.0
11	5.2	5.0	5.1	98	1022.8	2	2	6	00	0	8	02	1	—
12	4.7	3.9	6.1	95	1026.5	7	7	6	00	0	7	03	1	—
13	9.4	8.8	11.3	96	1021.3	8	8	4	30	3	7	61	5	1.1
14	- 0.6	- 1.2	5.6	95	1027.2	0	0	9	00	0	8	02	0	—
15	2.0	1.5	6.8	96	1025.9	0	0	9	00	0	5	10	0	—
16	3.8	3.0	7.6	95	1022.9	0	0	9	00	0	6	10	0	—
17	4.6	4.1	8.2	97	1017.7	3	0	9	00	0	7	02	0	—
18	10.6	7.3	10.2	81	1017.4	0	0	9	09	6	7	02	0	—
19	10.2	6.4	9.6	77	1014.5	0	0	9	12	4	6	10	0	—
20	14.0	9.7	12.0	75	1010.8	7	7	5	03	1	7	03	1	—
21	8.2	7.3	10.2	94	1010.7	6	2	6	00	0	5	10	1	—
22	13.4	6.5	9.7	63	1005.3	6	6	7	26	15	8	01	6	0.0
23	2.3	1.7	6.9	96	1015.7	2	2	9	15	2	7	03	0	—
24	8.2	6.7	9.8	90	1018.5	6	6	9	00	0	6	10	2	—
25	9.6	8.1	10.8	90	1017.9	8	8	4	27	3	5	61	6	1.3
26	5.0	4.3	8.3	95	1022.5	0	0	9	14	2	7	01	1	—
27	8.2	6.7	9.8	90	1022.5	8	8	5	00	0	6	10	2	—
28	6.4	5.1	8.8	92	1020.7	7	7	5	00	0	6	10	2	—
29	10.2	8.2	10.9	88	1013.4	6	6	6	00	0	7	02	1	—
30	10.4	7.8	10.6	84	1011.9	7	7	5	33	6	7	02	2	—

Godz. 07

DNI	TEMPERATURA POWIETRZA	TEMPERATURA PUNKTU ROSY	PRĘŻNOŚĆ PARY WODNEJ	WILGOTNOŚĆ WZGLĘDNA	CIŚNIENIE ATMOSFERYCZNE	ZACHMURZENIE			WIATR		WIDZIALNOŚĆ	POGODA		OPAD
	T	T_d	e	U	P_o	N	N_h	h	dd	v	V	ww	W	R
1	8.3	8.1	10.8	99	1020.7	7	7	6	12	1	6	10	4	—
2	14.1	13.7	15.7	98	1019.5	8	3	5	00	0	5	61	6	1.6
3	13.7	13.1	15.1	97	1019.1	7	6	6	00	0	7	03	8	0.2
4	16.3	14.7	16.7	91	1020.2	7	7	5	00	0	6	10	6	0.0
5	10.3	10.1	12.4	99	1021.2	0	0	9	00	0	5	28	4	0.0
6	12.2	11.5	13.6	95	1019.6	4	2	9	12	2	8	03	0	—
7	11.5	11.3	13.4	99	1024.2	0	0	9	00	0	5	28	0	—
8	10.7	10.7	12.9	100	1025.6	9	9	•	00	0	0	47	4	—
9	9.9	9.9	12.2	100	1019.6	0	0	9	00	0	3	42	4	0.0
10	14.4	12.9	14.9	91	1013.0	8	7	5	30	5	6	10	1	—
11	3.6	3.6	7.9	100	1023.3	7	7	6	00	0	7	03	1	—
12	2.3	1.7	6.9	96	1025.5	7	2	9	12	1	6	10	1	—
13	9.4	8.8	11.3	95	1023.2	7	7	5	36	2	6	10	6	0.2
14	- 0.9	- 0.9	5.7	100	1026.7	3	0	9	00	0	8	03	0	—
15	1.1	0.6	6.4	96	1026.0	0	0	9	00	0	7	02	0	0.0
16	2.9	2.5	7.3	96	1022.2	0	0	9	00	0	7	02	0	—
17	5.6	5.1	8.8	97	1016.3	6	2	9	00	0	7	03	1	—
18	9.2	8.1	10.8	93	1016.7	3	5	0	09	5	1	00	3	—
19	15.5	7.1	10.1	57	1012.6	2	0	9	13	7	7	02	0	—
20	13.4	10.6	12.8	83	1012.0	7	3	5	00	0	7	01	2	—
21	12.7	12.1	14.1	95	1006.7	3	1	6	08	1	7	03	1	—
22	11.9	5.3	8.9	63	1006.7	7	4	5	23	8	7	03	2	—
23	0.9	0.6	6.4	98	1017.2	7	0	9	00	0	5	10	1	—
24	5.0	4.4	8.4	97	1018.2	7	2	6	00	0	5	10	1	—
25	5.0	4.8	8.6	98	1019.7	7	2	9	15	3	8	28	6	0.0
26	6.8	6.1	9.4	95	1023.5	8	8	5	14	2	6	10	1	—
27	6.8	5.8	9.2	94	1021.9	8	8	5	00	0	6	10	2	—
28	0.3	0.3	6.2	100	1020.4	0	0	9	00	0	1	42	4	—
29	10.4	8.0	10.7	84	1010.1	7	7	7	12	2	8	02	2	—
30	8.0	7.5	10.4	97	1013.1	8	7	4	19	3	7	03	6	1.9

Godz. 13

1	16.0	10.1	12.4	67	1018.1	7	4	6	27	8	7	03	2	—
2	19.7	14.4	16.4	72	1017.9	7	2	5	29	3	7	21	8	0.1
3	19.8	13.3	15.3	66	1018.2	7	7	6	27	5	7	03	2	—
4	23.8	14.0	16.0	55	1019.7	5	5	6	31	5	7	02	1	—
5	28.6	12.0	14.0	35	1017.1	1	1	7	27	4	8	02	0	—
6	28.3	15.3	17.4	45	1018.5	2	2	6	27	5	7	02	0	—
7	27.7	15.0	17.0	46	1021.0	1	1	7	33	5	6	05	0	—
8	23.8	15.5	17.6	59	1023.1	1	1	6	29	3	7	01	4	—
9	26.8	15.9	18.1	51	1013.5	3	3	6	35	2	6	05	4	—
10	13.4	9.7	12.0	78	1016.1	6	6	5	31	6	7	01	8	0.1
11	13.2	1.9	7.0	46	1023.5	7	4	6	30	6	8	02	2	—
12	11.9	5.9	9.3	67	1021.8	7	7	6	29	7	8	02	2	—
13	13.2	3.0	7.6	49	1024.4	4	4	6	06	3	9	01	1	—
14	17.0	2.6	7.4	38	1022.5	2	0	9	32	1	9	02	1	—
15	20.2	3.2	7.7	32	1022.3	0	0	9	36	1	8	02	0	—
16	22.9	5.1	8.8	32	1017.1	1	1	7	07	2	8	02	0	—
17	18.2	9.5	11.9	57	1015.1	7	5	9	06	5	6	05	2	—
18	17.2	7.4	10.3	53	1015.0	0	0	9	13	10	6	05	0	—
19	22.2	9.2	11.6	44	1010.9	4	1	6	18	10	7	03	1	—
20	18.6	7.8	10.6	50	1011.6	6	4	6	25	7	8	01	2	—
21	20.5	11.9	13.9	58	1002.7	6	1	6	12	9	7	02	1	—
22	16.2	4.6	8.5	46	1008.4	6	2	6	27	3	8	02	2	—
23	16.8	4.8	8.6	45	1015.6	7	5	6	13	3	8	01	1	—
24	17.4	10.5	12.7	64	1014.7	8	3	6	12	4	6	10	2	—
25	14.6	5.3	8.9	56	1019.2	7	3	6	24	4	7	01	2	—
26	12.1	7.5	10.4	74	1022.8	8	8	5	31	3	6	10	2	—
27	8.3	4.4	8.4	77	1021.3	8	7	5	34	3	6	10	2	—
28	16.4	5.1	8.8	47	1014.4	7	1	7	28	5	7	02	4	—
29	21.6	7.8	10.6	41	1008.7	3	2	9	27	7	8	02	1	—
30	13.6	1.9	7.0	45	1014.9	6	5	5	23	4	8	03	2	—

Godz. 19

1	16.8	11.8	13.8	72	1017.3	8	7	6	27	2	7	02	2	—
2	16.9	14.7	16.7	87	1018.3	8	6	5	29	1	7	80	2	0.4
3	19.6	14.9	16.9	74	1017.5	8	7	5	29	3	6	10	2	—
4	18.4	14.8	16.8	79	1020.1	0	0	9	00	0	7	02	1	—
5	19.7	14.8	16.8	74	1017.0	0	0	9	00	0	8	02	0	—
6	20.4	16.7	19.0	79	1020.8	0	0	9	00	0	7	02	0	—
7	20.9	16.4	18.7	76	1021.8	0	0	9	00	0	6	10	0	—
8	18.3	17.3	19.7	93	1021.5	0	0	9	00	0	7	02	0	—
9	20.8	16.8	19.1	78	1011.5	7	7	5	24	6	5	95	1	0.2
10	12.8	8.4	11.0	74	1018.2	7	7	5	32	3	8	03	2	—
11	10.2	4.8	8.6	69	1024.7	5	4	6	28	1	8	01	2	—
12	11.4	7.7	10.5	78	1020.6	8	8	5	29	6	7	02	2	—
13	6.0	2.3	7.2	76	1025.3	2	0	9	14	1	9	02	0	—
14	9.2	4.8	8.6	74	1022.9	0	0	9	14	1	9	01	0	—
15	12.4	7.0	10.0	73	1022.2	0	0	9	04	1	7	02	0	—
16	13.3	8.9	11.4	75	1016.3	2	0	9	00	0	7	02	0	—
17	16.0	6.8	9.9	55	1015.7	4	2	9	11	3	7	01	1	—
18	13.3	6.1	9.4	61	1014.4	3	0	9	13	4	6	05	0	—
19	18.3	9.2	11.6	55	1010.0	7	6	6	16	10	7	03	1	—
20	13.0	7.8	10.6	73	1011.6	0	0	9	00	0	8	01	1	—
21	14.9	11.8	13.8	80	1003.5	8	8	6	03	1	7	03	2	—
22	11.0	5.3	8.9	68	1011.3	4	4	6	00	0	8	01	1	—
23	13.0	7.8	10.6	73	1017.3	8	2	5	18	1	6	10	2	—
24	11.4	10.4	12.6	94	1016.5	8	8	5	32	4	5	63	8	3.7
25	10.2	5.5	9.0	73	1020.4	6	3	9	08	1	7	01	2	—
26	9.7	6.8	9.9	82	1022.8	8	8	6	00	0	6	10	2	—
27	7.1	4.4	8.4	83	1021.7	8	8	6	00	0	6	10	2	—
28	11.9	7.5	10.4	75	1014.1	7	4	7	18	1	7	01	2	—
29	16.9	9.5	11.9	62	1008.0	7	7	5	35	1	8	01	1	—
30	8.3	4.4	8.4	76	1017.7	5	2	5	00	0	8	01	2	—

Godz. 01

DNI	TEMPERATURA POWIETRZA	TEMPERATURA PUNKTU ROSY	PRĘŻNOŚĆ PARY WODNEJ	WILGOTNOŚĆ WZGLĘDNA	CIŚNIENIE ATMOSFERYCZNE	ZACHMURZENIE			WIATR		WIDZIALNOŚĆ	POGODA		OPAD
	T	T_d	e	U	P_d	N	N_h	h	dd	v	V	ww	W	R
1	13.3	12.9	14.9	98	1016.9	8	8	4	31	3	5	81	8	5.2
2	14.2	13.6	15.6	95	1016.2	8	8	4	27	1	6	60	6	1.8
3	16.1	14.7	16.7	91	1016.6	8	8	4	26	3	5	10	8	2.6
4	15.7	15.2	17.2	97	1016.6	8	7	4	27	2	6	61	8	3.7
5	12.5	11.9	13.9	95	1022.6	0	0	9	00	0	6	10	1	-
6	16.4	15.0	17.0	92	1019.3	0	0	9	12	1	7	02	0	-
7	14.1	12.6	14.6	91	1022.2	0	0	9	00	0	6	10	0	-
8	15.6	13.6	15.6	88	1021.6	0	0	9	28	2	6	10	0	-
9	13.5	12.9	14.9	95	1022.0	7	7	5	00	0	7	03	1	-
10	17.1	13.9	15.9	81	1009.3	7	7	4	00	0	7	03	9	0.0
11	3.7	2.8	7.5	94	1019.8	0	0	9	00	0	7	02	0	-
12	7.1	5.0	8.7	86	1022.9	3	3	9	27	1	7	01	1	-
13	9.4	9.2	11.6	99	1017.5	8	8	4	33	1	6	81	8	1.8
14	- 0.3	- 0.9	5.7	96	1026.1	0	0	9	00	0	7	01	0	-
15	1.3	- 0.2	6.0	90	1025.2	0	0	9	00	0	7	02	0	-
16	5.2	3.4	7.8	88	1022.0	0	0	9	00	0	7	02	0	-
17	5.6	5.1	8.8	97	1019.2	0	0	9	00	0	6	10	0	-
18	7.7	5.3	8.9	84	1021.5	6	6	5	08	6	7	03	1	-
19	6.1	2.3	7.2	76	1020.9	0	0	9	11	5	7	02	0	-
20	8.3	6.7	9.8	90	1015.8	0	0	9	10	1	7	02	0	-
21	8.2	7.8	10.6	97	1014.2	0	0	9	14	1	5	10	1	-
22	15.8	11.8	13.8	77	1005.4	8	8	4	18	3	7	03	2	-
23	7.2	7.2	10.2	100	1015.1	9	9	.	00	0	1	45	4	-
24	5.0	4.3	8.3	95	1022.2	0	0	9	00	0	7	02	0	-
25	9.6	9.6	12.0	100	1017.6	8	8	4	10	3	6	10	6	2.0
26	9.5	8.9	11.4	96	1023.0	8	8	4	05	1	6	10	2	-
27	9.8	9.7	12.0	99	1021.8	8	7	2	00	0	4	61	8	8.3
28	8.4	8.2	10.9	99	1017.9	8	8	2	34	1	5	58	6	0.3
29	6.4	5.9	9.3	97	1017.5	0	0	9	10	2	6	10	1	-
30	7.8	7.1	10.1	96	1011.8	0	0	9	00	0	6	10	0	-

Godz. 07

DNI	TEMPERATURA POWIETRZA	TEMPERATURA PUNKTU ROSY	PRĘŻNOŚĆ PARY WODNEJ	WILGOTNOŚĆ WZGLĘDNA	CIŚNIENIE ATMOSFERYCZNE	ZACHMURZENIE			WIATR		WIDZIALNOŚĆ	POGODA		OPAD
	T	T_d	e	U	P_o	N	N_h	h	dd	v	V'	ww	W	R
1	11.4	10.4	12.6	94	1019.0	7	7	3	31	1	7	02	8	2.6
2	15.1	13.9	15.9	93	1016.9	7	7	3	29	2	6	10	6	0.0
3	14.1	12.4	14.4	90	1018.4	8	8	4	26	3	6	10	1	-
4	13.8	13.2	15.2	95	1019.4	8	8	4	28	2	7	03	6	2.8
5	14.9	14.4	16.4	97	1022.6	3	3	5	00	0	6	10	1	-
6	16.7	15.1	17.1	91	1019.3	1	0	9	00	0	6	10	0	-
7	13.3	12.7	14.7	96	1022.6	0	0	9	00	0	6	10	0	-
8	14.6	14.0	16.0	95	1023.3	8	8	5	27	1	5	10	1	-
9	16.6	14.4	16.4	87	1019.8	0	0	9	17	3	6	10	1	-
10	15.3	14.3	16.3	93	1010.2	8	8	4	27	1	6	60	1	0.0
11	5.1	3.4	7.8	88	1021.5	0	0	9	00	0	7	02	0	-
12	5.5	5.0	8.7	97	1022.6	3	1	4	00	0	6	10	0	-
13	6.9	5.0	8.7	88	1020.6	4	4	5	30	1	8	01	8	0.4
14	1.7	1.0	6.6	96	1025.6	3	0	9	00	0	6	10	0	-
15	3.6	2.3	7.2	91	1025.6	0	0	9	00	0	7	02	0	-
16	5.5	4.4	8.4	93	1020.8	0	0	9	00	0	6	10	0	-
17	8.7	8.1	10.8	96	1018.1	0	0	9	07	1	6	10	0	-
18	6.0	0.6	6.4	69	1022.4	1	0	9	08	7	7	01	1	-
19	6.2	3.8	8.0	84	1019.9	0	0	9	13	4	7	02	0	-
20	10.4	8.5	11.1	88	1015.4	7	6	6	12	2	7	03	1	-
21	11.0	9.3	11.7	90	1013.6	0	0	9	15	5	6	10	0	-
22	13.2	10.4	12.6	83	1008.4	8	8	5	27	1	7	21	2	0.0
23	6.4	6.4	9.6	100	1017.3	9	9	.	00	0	1	43	4	0.0
24	10.3	9.7	12.0	96	1021.7	3	0	9	09	3	6	10	0	-
25	10.2	10.2	12.4	100	1018.2	8	8	4	17	2	4	21	2	0.5
26	8.5	7.4	10.3	93	1022.9	7	5	9	13	1	6	10	2	-
27	8.1	7.8	10.6	99	1021.0	8	8	3	03	2	3	81	6	5.3
28	7.6	7.1	10.1	97	1018.1	8	8	3	33	1	5	10	6	1.8
29	6.5	6.5	9.7	100	1015.8	9	9	.	14	3	2	43	4	0.2
30	9.0	8.2	10.9	95	1012.3	4	2	4	20	3	6	10	1	-

Godz. 13

1	16.3	9.2	11.6	68	1017.3	7	6	4	29	3	7	02	2	-
2	20.2	12.6	14.6	62	1016.7	6	5	4	30	2	7	01	2	-
3	19.9	11.8	13.8	60	1017.4	7	6	5	30	3	7	02	2	-
4	18.3	11.2	13.3	64	1020.9	7	7	5	31	3	8	03	2	-
5	25.0	14.2	16.2	51	1020.5	2	2	6	20	1	7	02	0	-
6	29.5	14.5	16.5	48	1017.4	0	0	9	27	1	7	02	0	-
7	27.5	15.0	17.0	46	1019.5	7	0	9	30	4	7	02	1	-
8	20.4	13.7	15.7	65	1022.5	8	8	5	27	4	7	01	2	-
9	25.5	14.6	16.6	51	1015.1	0	0	9	18	3	6	05	0	-
10	13.0	9.0	11.5	77	1012.3	7	6	4	31	2	8	80	6	0.5
11	15.0	2.8	7.5	44	1020.3	5	5	5	28	4	8	01	1	-
12	13.7	3.2	7.7	48	1019.5	7	3	5	27	4	8	03	8	0.0
13	10.5	- 0.7	5.8	45	1022.6	6	6	5	33	7	8	02	1	-
14	15.2	- 2.4	5.1	30	1023.3	5	0	9	27	3	7	02	1	-
15	17.7	5.3	8.9	43	1023.8	6	1	6	17	2	7	01	1	-
16	21.5	5.9	9.3	36	1017.2	0	0	9	26	4	6	05	0	-
17	19.2	8.6	11.2	51	1016.9	6	6	5	03	3	7	03	1	-
18	14.0	1.5	6.8	42	1021.9	0	0	9	09	7	8	02	0	-
19	19.3	7.4	10.3	46	1017.2	0	0	9	14	7	7	02	0	-
20	19.3	11.2	13.3	63	1013.4	7	7	5	21	2	7	03	1	-
21	22.7	11.5	13.6	49	1006.9	1	1	9	16	6	7	02	0	-
22	13.3	11.1	13.2	86	1010.6	8	6	4	26	1	6	21	6	0.0
23	16.0	4.6	8.5	41	1017.2	5	3	6	06	1	7	01	4	-
24	14.8	11.4	13.5	80	1020.5	8	6	4	09	7	6	60	1	0.0
25	11.5	10.8	12.3	91	1020.9	8	8	4	27	2	5	21	5	0.8
26	12.8	10.6	12.8	91	1023.2	8	5	4	17	1	6	60	2	0.2
27	8.8	8.1	10.8	95	1019.2	8	8	3	02	3	6	21	8	4.8
28	9.7	8.8	11.3	94	1016.8	8	8	4	30	2	6	10	2	-
29	14.7	11.4	13.5	71	1012.4	3	2	5	14	3	7	03	4	-
30	9.9	8.6	11.2	92	1016.6	8	8	4	30	4	7	01	1	-

Godz. 19

1	13.3	12.0	14.0	92	1016.0	8	8	4	27	5	6	60	2	0.0
2	18.0	14.3	16.3	78	1016.3	8	8	4	22	2	6	10	2	-
3	17.2	14.3	16.3	83	1016.9	8	8	4	26	2	6	80	2	0.1
4	16.4	14.1	16.1	87	1021.5	7	7	6	00	0	7	03	1	-
5	20.1	13.6	15.6	66	1019.1	0	0	9	20	2	7	02	0	-
6	20.3	16.2	18.4	77	1019.0	0	0	9	26	1	7	01	9	-
7	20.0	15.3	17.4	75	1019.3	2	0	9	28	1	6	10	1	-
8	18.5	14.7	16.7	78	1022.0	7	7	5	31	1	7	03	2	-
9	20.9	13.9	15.9	64	1011.2	7	5	5	20	1	6	05	1	-
10	10.2	5.9	9.3	74	1015.4	3	0	9	33	1	7	01	8	0.0
11	11.4	3.9	8.1	60	1021.5	6	2	5	26	2	7	03	1	-
12	10.1	8.0	10.7	87	1017.8	8	8	5	29	2	7	02	2	-
13	5.1	1.9	7.0	80	1024.7	1	1	9	00	0	8	01	1	-
14	6.9	2.8	7.5	75	1023.2	0	0	9	26	1	7	01	1	-
15	9.3	5.9	9.3	80	1022.5	2	0	9	00	0	7	01	1	-
16	12.0	8.4	11.0	78	1018.4	0	0	9	00	0	7	02	0	-
17	10.6	8.4	11.0	86	1019.2	2	0	9	08	5	7	01	1	-
18	8.7	3.0	7.6	68	1022.1	0	0	9	11	6	7	02	0	-
19	14.0	6.4	9.6	60	1016.2	0	0	9	14	4	7	02	0	-
20	16.1	11.5	13.6	74	1013.3	8	8	6	23	1	6	10	2	-
21	18.0	11.2	13.3	65	1005.2	8	8	5	15	4	7	03	1	-
22	11.1	10.0	12.3	93	1012.5	0	0	9	00	0	6	10	6	0.2
23	10.3	4.6	8.5	68	1020.4	0	0	9	00	0	7	01	1	-
24	11.6	11.0	13.1	95	1018.6	8	7	2	09	6	6	63	6	7.1
25	10.5	9.7	12.0	95	1022.0	7	7	9	18	1	6	10	2	-
26	10.4	9.8	12.1	95	1022.9	8	8	4	17	1	5	80	6	3.6
27	9.0	8.4	11.0	96	1018.6	8	8	4	36	2	6	60	5	0.1
28	9.7	8.2	10.9	90	1018.1	7	7	4	00	0	7	02	2	-
29	13.7	12.2	14.2	91	1010.9	0	0	9	15	3	6	10	0	-
30	7.4	6.7	9.8	95	1019.4	4	2	9	22	1	7	01	1	-

Godz. 01

DNI	TEMPERATURA POWIETRZA T	TEMPERATURA PUNKTU ROSY T_d	PREŻNOŚĆ PARY WODNEJ e	WILGOTNOŚĆ WZGLĘDNA U	CIŚNIENIE ATMOSFERYCZNE P_o	ZACHMURZENIE N	N_h	h	WIATR dd	v	WIDZIALNOŚĆ V	POGODA ww	W	OPAD R
1	2.4	2.1	7.1	98	.	6	6	2	32	15	8	01	6	1.6
2	7.0	6.2	9.5	94	.	8	7	2	32	24	8	03	6	-
3	6.6	6.2	9.4	97	.	4	2	1	29	12	8	28	8	4.8
4	9.0	9.0	11.5	100	.	9	9	.	32	19	0	45	4	-
5	13.0	3.8	8.0	52	.	0	0	9	32	16	8	02	0	-
6	16.5	1.5	6.8	36	.	0	0	9	22	10	9	02	0	-
7	13.6	8.8	11.3	72	.	0	0	9	34	5	9	02	0	-
8	12.1	- 2.4	5.1	37	.	0	0	9	32	13	9	02	1	-
9	12.6	4.4	8.4	57	.	1	0	9	27	6	7	02	0	-
10	10.6	6.2	9.5	74	.	5	1	8	29	18	7	01	9	1.1
11	1.0	1.0	6.6	100	.	9	9	.	32	12	0	45	4	-
12	- 0.2	- 0.2	6.0	100	.	9	9	.	36	7	0	45	4	-
13	2.0	2.0	7.1	100	.	9	9	.	34	13	0	63	5	2.6
14	1.4	- 2.2	5.2	77	.	2	0	9	29	4	9	02	0	-
15	3.5	- 1.7	5.4	69	.	1	0	9	29	1	9	03	0	-
16	7.1	2.1	7.1	71	.	0	0	9	22	3	9	01	0	-
17	8.8	2.8	7.5	66	.	3	0	9	20	6	8	02	0	-
18	4.7	4.5	8.4	98	.	4	4	.	11	10	9	41	0	-
19	6.0	5.0	8.7	92	.	0	0	9	18	13	8	01	1	-
20	5.0	5.0	8.7	100	.	9	9	.	20	16	0	51	4	0.4
21	7.4	5.9	9.3	93	.	6	1	.	22	10	8	41	4	0.1
22	2.3	2.3	7.2	100	.	9	9	.	25	21	0	45	6	0.6
23	2.3	- 0.2	6.0	83	.	0	0	9	25	4	9	02	0	-
24	4.0	3.3	7.7	95	.	7	7	3	14	12	7	03	6	-
25	2.8	2.8	7.5	100	.	9	9	.	27	4	0	45	6	1.9
26	1.4	1.1	6.6	98	.	4	4	.	27	9	9	41	4	-
27	9.3	8.3	8.2	100	.	9	9	.	27	3	0	45	4	0.1
28	- 1.6	- 2.4	5.1	94	.	2	0	9	36	6	9	01	4	-
29	6.6	- 1.2	5.6	57	.	2	2	4	20	13	9	01	1	-
30	2.8	2.8	7.5	100	.	9	9	.	27	5	0	45	4	-

Godz. 07

DNI	TEMPERATURA POWIETRZA T	TEMPERATURA PUNKTU ROSY T_d	PREŻNOŚĆ PARY WODNEJ e	WILGOTNOŚĆ WZGLĘDNA U	CIŚNIENIE ATMOSFERYCZNE P_o	ZACHMURZENIE N	N_h	h	WIATR dd	v	WIDZIALNOŚĆ V	POGODA ww	W	OPAD R
1	2.4	2.1	7.1	98	.	7	7	.	27	15	8	41	1	-
2	7.4	7.4	10.3	100	.	9	9	.	29	18	0	60	4	2.3
3	6.9	6.9	9.9	100	.	8	7	.	27	23	8	41	4	0.2
4	8.6	8.2	10.9	97	.	4	3	.	34	16	8	03	4	-
5	12.4	6.8	9.9	69	.	0	0	9	27	6	8	02	0	-
6	15.9	5.1	8.8	48	.	3	1	8	27	13	9	03	0	-
7	13.4	8.9	11.4	74	.	1	0	9	34	6	8	02	0	-
8	10.9	8.4	11.0	85	.	0	0	9	32	5	9	02	0	-
9	12.4	9.8	12.1	83	.	0	0	9	22	12	6	10	0	-
10	6.2	6.2	9.5	100	.	9	9	.	32	13	0	45	2	0.1
11	0.0	- 0.6	5.9	95	.	6	6	2	32	11	9	02	4	-
12	- 0.4	- 3.0	4.9	84	.	7	1	7	34	12	9	01	4	-
13	0.4	0.4	6.3	100	.	9	9	.	34	10	0	45	6	1.4
14	3.2	- 9.4	3.0	43	.	3	0	9	00	0	9	01	8	-
15	6.8	- 3.5	4.7	48	.	1	0	9	18	3	9	02	0	-
16	8.7	- 2.4	5.1	44	.	1	0	9	27	1	9	03	0	-
17	9.6	3.0	7.6	62	.	6	3	8	32	3	8	03	1	-
18	4.2	2.1	7.1	87	.	1	1	0	11	13	9	01	0	0.4
19	5.8	5.0	8.7	94	.	4	2	0	18	18	6	10	1	-
20	5.2	5.2	8.8	100	.	9	9	.	20	17	0	45	5	1.0
21	9.2	6.7	9.8	84	.	4	1	4	20	13	9	01	4	0.2
22	0.9	0.9	6.5	100	.	9	9	.	25	20	0	45	4	-
23	2.8	- 1.4	5.5	73	.	7	1	7	20	3	8	01	1	-
24	4.8	4.8	8.6	100	.	9	9	.	16	10	0	47	2	-
25	0.0	0.0	6.1	100	.	7	6	.	22	8	8	41	4	-
26	1.6	1.3	6.7	98	.	7	4	.	25	12	8	41	1	0.2
27	- 1.4	- 1.6	5.4	99	.	7	9	.	32	2	0	49	5	0.3
28	0.8	- 0.9	5.7	89	.	1	0	9	34	8	9	01	0	-
29	4.2	- 1.7	5.4	66	.	7	6	4	22	22	9	03	1	-
30	- 0.1	- 0.1	6.1	100	.	9	9	.	22	14	0	70	6	1.6

Godz. 13

1	4.4	4.4	8.4	100	.	9	9	.	25	16	0	45	4	-
2	9.3	9.3	11.7	100	.	8	7	.	29	12	8	41	8	0.2
3	8.8	8.8	11.3	100	.	9	9	.	25	15	0	45	5	0.2
4	12.3	8.9	11.4	79	.	5	5	2	27	7	8	03	1	-
5	16.5	8.6	11.2	63	.	2	2	3	20	10	9	03	0	-
6	16.5	7.5	10.4	56	.	5	5	3	32	4	9	03	1	-
7	15.9	8.5	11.1	61	.	4	4	4	36	5	7	01	0	-
8	14.4	11.6	13.7	83	.	6	6	1	22	3	8	02	1	-
9	14.9	10.0	12.3	72	.	3	3	4	22	14	6	10	0	-
10	1.9	1.9	7.0	100	.	8	7	.	32	14	7	41	4	0.2
11	1.4	- 1.4	5.5	82	.	7	4	3	32	14	9	02	2	-
12	0.9	0.9	6.5	100	.	9	9	.	27	10	0	45	2	-
13	0.7	0.7	6.4	100	.	9	9	.	36	4	0	45	4	-
14	7.1	0.2	6.2	62	.	1	0	9	00	0	9	01	1	-
15	10.9	1.5	6.8	53	.	3	0	9	20	2	9	03	0	-
16	12.6	5.0	8.7	59	.	2	2	3	22	1	9	03	0	-
17	9.9	7.4	10.3	85	.	7	6	3	18	4	6	10	2	-
18	8.3	4.6	8.5	77	.	1	1	3	18	6	8	03	0	-
19	8.8	3.9	9.3	82	.	6	4	2	20	16	8	03	1	-
20	5.0	5.0	8.7	100	.	6	4	1	20	13	8	28	4	0.2
21	6.9	6.9	9.9	100	.	9	9	.	20	13	0	47	1	-
22	3.0	0.2	6.2	80	.	6	5	1	20	9	9	03	4	-
23	5.7	1.0	6.6	72	.	7	6	4	20	4	7	03	1	-
24	5.1	5.1	8.8	100	.	9	9	.	18	11	0	45	4	-
25	0.7	0.4	6.3	98	.	7	6	.	22	17	8	41	2	-
26	2.9	2.9	7.5	100	.	8	7	.	25	4	8	41	2	-
27	- 0.8	- 0.9	5.7	99	.	9	9	.	34	3	0	49	4	0.3
28	4.3	1.2	6.7	83	.	7	1	1	25	15	8	01	1	-
29	8.0	4.3	8.3	76	.	1	1	2	22	18	9	03	1	-
30	- 0.2	- 0.5	5.9	98	.	7	5	.	22	11	8	41	7	0.8

Godz. 19

1	7.6	7.6	10.4	100	.	9	9	.	29	18	0	60	4	0.0
2	8.8	8.8	11.3	100	.	8	7	.	27	15	8	60	2	0.1
3	10.2	10.0	12.3	99	.	8	7	.	27	23	8	41	4	-
4	11.5	8.2	10.9	80	.	1	1	4	27	5	8	02	1	-
5	16.2	5.1	8.8	48	.	1	0	9	22	7	9	01	0	-
6	14.0	11.0	13.1	82	.	3	1	8	36	7	8	03	9	-
7	13.1	12.2	14.2	95	.	2	2	.	34	9	9	41	0	-
8	12.6	11.1	13.2	90	.	2	0	9	22	3	7	01	1	-
9	10.2	9.8	12.1	97	.	7	7	2	25	28	5	95	1	1.0
10	2.0	2.0	7.1	100	.	8	7	.	32	11	8	41	1	-
11	0.4	0.4	6.3	100	.	9	9	.	36	17	0	47	2	-
12	1.4	1.4	6.8	100	.	9	9	.	34	16	0	58	4	0.0
13	- 0.8	- 4.1	4.5	78	.	4	0	9	36	4	9	03	4	-
14	4.8	0.0	6.1	70	.	1	0	9	36	3	9	02	0	-
15	8.4	1.9	7.0	64	.	1	0	9	36	1	9	02	0	-
16	10.0	4.3	8.3	67	.	2	0	9	36	4	8	02	0	-
17	5.8	4.8	8.6	93	.	4	0	9	09	12	9	01	1	-
18	5.0	4.8	8.6	98	.	7	7	.	18	9	6	41	1	-
19	6.6	6.6	9.7	100	.	9	9	.	20	25	0	47	2	-
20	7.4	3.8	8.0	78	.	1	0	9	22	10	9	01	1	-
21	7.8	7.8	10.6	100	.	9	9	.	22	13	0	47	5	0.0
22	3.0	0.4	6.3	82	.	1	1	4	22	8	8	01	1	-
23	4.3	1.5	6.8	82	.	7	7	6	09	5	6	60	8	0.0
24	5.2	5.2	8.8	100	.	9	9	.	32	2	0	41	4	7.9
25	1.6	1.6	6.9	100	.	9	9	.	22	10	0	47	2	-
26	1.4	1.4	6.8	100	.	9	9	.	32	5	8	47	2	-
27	- 1.8	- 2.0	5.3	98	.	9	9	.	36	3	0	49	5	0.0
28	4.0	3.2	7.7	94	.	7	6	2	25	8	8	01	2	-
29	5.2	5.2	8.8	100	.	9	9	.	18	9	0	47	1	-
30	- 0.4	- 0.7	5.8	98	.	7	4	1	22	8	8	26	4	-

Godz. 01

DNI	TEMPERATURA POWIETRZA T	TEMPERATURA PUNKTU ROSY T_d	PRĘŻNOŚĆ PARY WODNEJ e	WILGOTNOŚĆ WZGLĘDNA U	CIŚNIENIE ATMOSFERYCZNE P_o	ZACHMURZENIE N	N_h	h	WIATR dd	v	WIDZIALNOŚĆ V	POGODA ww	W	OPAD R
1	12.6	11.8	13.8	94	1013.8	0	0	9	00	0	6	10	0	-
2	13.9	13.4	15.3	97	1013.9	8	6	5	25	5	7	80	2	0.0
3	16.0	14.3	16.3	90	1015.2	8	8	5	30	2	7	03	1	-
4	15.6	14.9	16.9	95	1014.9	7	7	5	25	3	6	25	2	2.0
5	8.9	8.2	10.9	94	1022.3	3	3	5	00	0	6	10	0	-
6	15.1	13.6	15.6	91	1019.7	0	0	9	13	1	7	02	0	-
7	15.2	13.7	15.7	91	1019.6	0	0	9	27	1	7	02	0	-
8	17.0	15.2	17.2	89	1018.7	6	0	9	30	4	7	02	2	-
9	13.4	12.9	14.8	96	1021.1	0	0	9	25	1	6	10	1	-
10	18.3	15.4	17.5	82	1007.8	3	3	5	23	4	7	01	8	0.1
11	4.8	3.8	8.0	93	1016.8	1	1	9	29	1	7	01	0	-
12	4.1	3.4	7.8	95	1021.9	1	1	9	23	1	7	02	1	-
13	9.3	7.5	10.4	89	1014.7	8	8	5	32	5	7	25	2	0.5
14	7.6	5.0	8.7	84	1022.8	7	7	5	27	3	7	02	1	-
15	8.7	1.2	6.7	59	1021.8	6	4	6	27	2	7	03	1	-
16	8.3	7.0	10.0	91	1021.4	6	4	9	00	0	7	03	1	-
17	4.8	4.3	8.3	97	1018.5	0	0	9	00	0	6	10	0	-
18	3.6	1.2	6.7	85	1012.8	1	1	9	08	3	7	02	1	-
19	2.2	0.4	6.3	88	1024.4	0	0	9	09	5	7	02	0	-
20	5.6	4.9	8.7	95	1017.5	0	0	9	00	0	7	02	0	-
21	13.7	12.0	14.0	90	1013.4	7	7	6	21	3	7	03	1	-
22	16.1	11.9	13.9	76	1006.2	2	2	5	19	3	7	01	0	-
23	9.6	9.6	12.0	100	1013.7	7	7	5	00	0	5	10	8	6.2
24	4.6	4.4	8.3	98	1022.3	0	0	9	00	0	3	44	1	-
25	7.2	6.4	9.7	96	1020.5	8	8	4	09	7	6	21	6	9.7
26	11.1	11.1	13.2	100	1022.2	8	8	4	00	0	5	60	6	0.9
27	9.2	9.0	11.5	99	1020.9	8	8	4	04	1	6	10	8	7.8
28	10.8	10.6	12.8	99	1014.7	8	8	3	04	1	5	51	5	1.1
29	10.2	9.6	12.0	96	1017.3	8	8	3	00	0	6	10	2	-
30	11.0	10.4	12.6	96	1012.4	0	0	9	11	1	6	10	0	-

Godz. 07

DNI	TEMPERATURA POWIETRZA T	TEMPERATURA PUNKTU ROSY T_d	PRĘŻNOŚĆ PARY WODNEJ e	WILGOTNOŚĆ WZGLĘDNA U	CIŚNIENIE ATMOSFERYCZNE P_o	ZACHMURZENIE N	N_h	h	WIATR dd	v	WIDZIALNOŚĆ V	POGODA ww	W	OPAD R
1	12.4	11.5	13.6	94	1016.2	8	8	4	31	1	6	80	1	7.0
2	14.9	14.4	16.4	97	1014.7	8	8	3	25	5	6	53	8	1.3
3	15.8	14.5	16.5	92	1015.8	7	7	4	26	4	6	10	8	0.5
4	14.0	13.4	15.4	95	1016.8	6	7	5	30	3	6	10	8	3.2
5	12.0	11.2	13.3	94	1022.8	7	7	6	10	1	6	10	1	-
6	17.3	15.5	17.6	93	1018.9	0	0	9	25	1	6	10	0	-
7	16.9	15.2	17.2	90	1020.4	1	0	9	27	3	6	10	0	-
8	16.4	15.3	17.4	94	1020.4	7	7	6	28	4	6	10	1	-
9	14.2	13.7	15.6	97	1019.9	7	7	5	24	1	5	10	1	-
10	17.1	14.3	16.3	84	1008.1	6	6	5	27	3	6	10	8	0.0
11	6.2	4.8	8.6	93	1018.7	1	1	5	30	2	7	01	0	-
12	5.5	4.8	8.6	95	1020.6	2	2	5	00	0	7	01	1	-
13	6.6	4.1	8.2	84	1017.3	5	5	6	31	4	8	01	8	0.0
14	6.9	3.9	8.1	82	1023.3	2	0	9	26	3	7	02	1	-
15	8.9	5.9	9.3	82	1024.4	7	5	6	00	0	8	03	2	-
16	9.3	6.4	9.6	82	1019.0	4	4	9	23	2	7	01	1	-
17	5.8	5.3	8.9	97	1018.4	7	7	5	00	0	5	28	4	-
18	3.1	0.4	6.3	83	1024.3	0	0	9	09	4	7	02	0	-
19	4.8	1.9	7.0	81	1022.8	0	0	9	09	6	7	02	0	-
20	8.8	8.2	10.9	96	1016.5	0	0	9	10	1	6	10	0	-
21	13.0	11.4	13.5	90	1012.5	1	0	9	21	1	6	10	1	-
22	15.2	12.7	14.7	85	1006.5	2	1	9	23	2	7	01	1	-
23	7.8	7.8	10.6	100	1015.9	9	9	-	32	1	2	47	2	0.0
24	10.6	10.4	12.6	99	1023.8	7	7	4	09	5	3	44	4	0.0
25	8.2	7.6	10.4	96	1018.3	8	8	4	10	4	6	21	2	3.7
26	10.7	10.7	12.9	100	1022.5	8	5	4	00	0	5	60	2	0.9
27	9.0	8.8	11.3	99	1019.0	8	4	4	02	3	6	60	2	1.9
28	9.8	9.6	12.0	99	1015.2	8	8	3	31	2	4	51	4	0.6
29	11.0	10.4	12.6	96	1016.2	8	8	4	19	2	6	10	2	-
30	13.1	11.5	13.6	90	1012.5	0	0	9	21	2	6	10	0	-

Godz. 13

1	17.0	9.7	12.0	82	1016.2	4	4	5	27	4	8	03	8	0.3
2	20.0	9.4	11.8	50	1014.4	4	4	5	28	6	8	03	5	0.0
3	18.8	10.6	12.8	59	1016.3	5	4	5	27	7	7	02	2	-
4	17.7	9.4	11.8	58	1019.2	5	4	5	30	4	8	02	1	-
5	22.6	11.8	13.8	50	1021.3	3	3	5	20	1	8	02	1	-
6	28.6	14.6	14.6	42	1014.5	0	0	9	27	3	8	01	0	-
7	25.4	15.6	17.7	55	1018.4	6	0	9	27	5	7	05	1	-
8	20.7	14.3	16.3	67	1020.1	7	7	5	31	5	7	02	2	-
9	24.1	14.8	16.8	56	1015.5	1	1	6	23	2	8	02	1	-
10	14.3	10.9	13.0	89	1009.3	7	4	5	32	2	7	01	8	0.2
11	15.1	1.9	7.0	41	1018.4	5	4	5	30	5	8	03	1	-
12	13.3	1.0	6.4	43	1018.3	8	4	6	27	5	8	03	1	-
13	11.1	0.0	6.1	46	1017.8	6	6	5	29	6	8	03	1	-
14	14.2	1.0	6.6	41	1021.9	6	0	9	25	6	8	01	1	-
15	15.5	3.9	8.1	45	1024.2	6	1	6	30	3	8	03	1	-
16	20.4	6.8	9.9	41	1015.6	5	5	9	27	6	7	05	1	-
17	16.6	9.5	11.9	69	1017.9	7	4	5	09	6	8	03	1	-
18	11.7	0.2	6.8	63	1024.2	1	1	5	11	6	8	01	0	-
19	14.9	5.8	9.2	68	1020.2	0	0	9	12	5	8	02	0	-
20	21.4	9.8	12.1	68	1013.9	1	1	6	17	4	8	03	0	-
21	20.9	11.3	13.6	55	1009.3	1	1	6	18	3	7	01	0	-
22	16.2	10.4	12.8	73	1009.1	7	7	5	26	4	7	03	1	-
23	15.6	9.7	12.0	67	1017.3	3	3	5	31	2	7	03	4	-
24	19.1	9.3	11.7	54	1024.7	8	8	4	09	6	6	10	4	-
25	11.4	11.2	13.3	99	1019.8	8	8	4	25	1	8	60	6	4.6
26	11.8	11.2	13.3	95	1023.0	8	4	5	00	0	6	10	6	2.0
27	10.3	9.7	12.0	96	1017.8	8	8	3	08	3	5	50	6	0.3
28	10.9	10.0	12.3	95	1016.9	8	8	4	30	2	6	10	9	0.1
29	17.7	12.7	14.7	72	1015.9	3	3	4	16	3	7	03	1	-
30	16.3	12.8	14.8	71	1013.2	5	5	5	19	3	7	05	1	-

Godz. 19

1	14.9	10.7	12.9	76	1014.2	8	8	5	22	3	7	03	2	-
2	18.2	12.9	14.9	71	1014.7	7	7	5	24	2	7	02	1	-
3	17.8	12.3	14.3	73	1014.8	7	7	5	23	4	6	10	1	-
4	13.9	9.8	12.1	76	1020.8	2	1	9	27	2	7	03	1	-
5	16.0	14.3	16.3	90	1020.1	0	0	9	17	1	7	02	0	-
6	20.4	14.4	16.4	68	1017.9	3	3	5	25	2	7	01	1	-
7	21.6	15.1	17.1	66	1016.8	8	0	9	27	4	6	05	2	-
8	17.7	14.7	16.7	82	1020.4	6	6	5	27	2	7	05	1	-
9	20.2	16.5	18.8	79	1010.9	5	0	9	21	3	7	02	1	-
10	11.8	8.9	11.4	82	1012.3	3	1	6	27	3	8	01	1	-
11	9.2	5.3	8.9	76	1020.7	1	1	5	27	1	7	01	8	0.0
12	11.0	5.9	9.3	71	1015.5	8	8	9	27	3	7	02	6	0.0
13	8.2	3.6	7.9	73	1021.3	2	2	5	29	3	8	01	1	-
14	8.7	0.6	6.4	57	1020.6	1	1	9	23	1	7	02	1	-
15	9.7	5.3	8.9	74	1022.9	2	1	9	31	1	7	03	1	-
16	13.4	8.8	11.3	74	1016.6	0	0	9	00	0	7	02	1	-
17	9.0	7.4	10.3	90	1020.4	8	8	5	04	4	7	25	2	0.3
18	5.3	1.5	6.8	77	1024.5	0	0	9	09	2	8	02	0	-
19	10.4	6.4	9.6	76	1018.7	1	0	9	12	3	7	02	0	-
20	15.2	11.2	13.3	78	1013.8	2	1	9	22	3	7	01	1	-
21	16.9	12.1	14.1	73	1007.9	4	0	9	20	3	7	01	1	-
22	12.2	11.5	13.6	95	1012.0	8	8	5	27	1	6	80	2	0.6
23	11.7	10.3	12.5	91	1019.8	6	1	9	00	0	6	10	1	-
24	7.8	7.2	10.1	96	1022.9	8	8	4	08	5	6	63	2	4.2
25	11.8	11.4	13.5	97	1021.4	8	8	4	00	0	5	10	6	0.3
26	10.6	10.0	12.3	96	1022.4	8	5	5	00	0	6	10	6	0.8
27	10.7	10.5	12.7	99	1016.2	8	8	3	06	3	4	53	4	0.3
28	10.1	9.9	12.2	99	1017.9	8	8	4	27	1	6	10	2	-
29	12.9	12.3	14.3	95	1013.2	2	0	9	00	0	6	10	1	-
30	11.7	10.6	12.8	94	1017.4	6	6	5	30	2	6	10	2	-

Godz. 01

DNI	TEMPERATURA POWIETRZA	TEMPERATURA PUNKTU ROSY	PRĘŻNOŚĆ PARY WODNEJ	WILGOTNOŚĆ WZGLĘDNA	CIŚNIENIE ATMOSFERYCZNE	ZACHMURZENIE			WIATR		WIDZIALNOŚĆ	POGODA		OPAD
	T	T_d	e	U	P_o	N	N_h	h	dd	v	V	ww	W	R
1	12.5	12.1	14.1	98	1019.9	8	8	5	30	4	6	80	2	2.6
2	16.8	12.4	14.4	76	1018.0	7	7	6	27	2	6	10	6	0.0
3	16.0	15.2	17.3	95	1018.9	7	7	5	27	3	6	10	8	3.0
4	16.5	15.9	18.1	96	1018.7	8	8	5	28	4	6	25	2	0.7
5	14.5	13.7	15.7	94	1021.7	0	0	9	19	1	6	10	0	-
6	17.9	16.4	18.6	91	1018.0	0	0	9	19	2	7	02	0	-
7	16.8	13.8	15.8	83	1022.7	0	0	9	21	1	5	10	0	-
8	17.1	16.6	18.9	97	1023.7	0	0	9	29	2	5	10	0	-
9	14.5	14.2	16.1	98	1022.0	0	0	9	33	2	5	10	0	-
10	18.3	15.5	17.6	83	1010.5	8	8	5	28	1	6	17	8	0.3
11	7.5	4.8	8.6	84	1021.5	0	0	9	31	3	8	02	0	-
12	9.5	5.3	8.9	75	1024.9	6	6	6	30	2	7	01	1	-
13	11.1	9.0	11.5	87	1020.0	7	7	5	30	2	7	02	2	-
14	2.8	0.0	6.1	83	1026.1	1	0	9	00	0	6	10	0	-
15	5.3	3.6	7.9	88	1024.8	0	0	9	01	1	7	02	0	-
16	9.1	6.7	9.8	84	1021.7	0	0	9	02	2	6	10	0	-
17	9.6	7.4	10.3	85	1017.5	0	0	9	11	2	6	10	0	-
18	8.8	7.8	10.6	94	1019.7	0	0	9	09	2	7	02	0	-
19	6.3	4.4	8.4	87	1018.2	0	0	9	12	1	7	02	0	-
20	13.6	10.4	12.6	81	1013.4	1	1	9	21	3	6	10	0	-
21	12.3	11.4	13.5	94	1012.2	0	0	9	20	2	5	10	0	-
22	15.6	13.4	15.4	87	1006.2	8	8	5	27	5	7	25	2	0.0
23	5.9	4.4	8.4	90	1014.7	0	0	9	00	0	5	10	0	-
24	12.3	8.2	10.9	76	1018.7	2	2	6	11	2	7	01	1	-
25	12.0	11.4	13.5	96	1016.3	7	5	4	15	3	5	10	6	0.4
26	10.7	9.0	11.5	90	1022.3	7	7	6	21	1	7	02	2	-
27	9.5	9.1	11.6	97	1022.2	8	8	8	25	1	4	61	4	4.3
28	8.1	7.9	10.6	99	1019.9	8	8	6	01	3	6	10	6	2.5
29	8.2	7.8	10.6	97	1015.4	0	0	9	18	1	6	10	0	-
30	11.1	9.0	11.5	87	1011.4	4	4	6	18	2	7	03	0	-

Godz. 07

DNI	TEMPERATURA POWIETRZA	TEMPERATURA PUNKTU ROSY	PRĘŻNOŚĆ PARY WODNEJ	WILGOTNOŚĆ WZGLĘDNA	CIŚNIENIE ATMOSFERYCZNE	ZACHMURZENIE			WIATR		WIDZIALNOŚĆ	POGODA		OPAD
	T	T_d	e	U	P_o	N	N_h	h	dd	v	V	ww	W	R
1	12.4	10.6	12.8	89	1020.4	3	0	9	26	2	6	10	8	0.0
2	15.0	14.7	16.7	98	1019.1	8	8	5	28	2	6	25	2	2.7
3	15.4	14.1	16.1	92	1019.4	7	7	5	25	2	6	10	1	-
4	16.2	14.9	16.9	93	1020.3	8	8	5	28	2	6	10	2	-
5	14.8	14.6	16.6	99	1020.9	0	0	9	16	1	5	10	4	-
6	17.9	14.8	16.8	81	1018.7	3	3	5	21	1	6	10	0	-
7	16.6	14.2	16.2	86	1022.7	0	0	9	21	2	5	10	0	-
8	15.8	14.5	16.5	92	1024.8	7	7	5	29	1	4	28	1	-
9	13.4	13.0	15.0	98	1019.5	0	0	9	35	1	3	42	4	-
10	16.6	16.1	18.3	97	1011.5	8	8	5	30	4	5	10	9	-
11	7.5	4.8	8.6	84	1022.9	0	0	9	26	1	7	01	0	-
12	8.6	6.5	9.7	87	1024.0	5	1	6	26	1	6	10	1	-
13	8.9	7.0	10.0	87	1022.9	2	2	5	04	4	7	03	1	-
14	3.2	1.0	6.6	86	1026.0	1	0	9	18	1	6	10	0	-
15	5.2	2.8	7.5	86	1025.4	0	0	9	18	1	5	10	0	-
16	8.0	5.6	9.1	84	1021.9	0	0	9	21	1	5	10	0	-
17	7.8	7.2	10.1	96	1017.0	4	0	9	07	1	5	10	0	-
18	10.3	7.3	10.2	82	1019.2	6	6	5	12	4	7	02	1	-
19	5.0	4.3	8.3	95	1017.0	1	1	9	15	1	5	10	0	-
20	14.1	11.0	13.1	81	1013.3	6	6	6	20	3	7	03	1	-
21	15.3	12.8	14.8	85	1009.0	4	0	9	20	4	7	01	0	-
22	12.9	8.9	11.4	77	1008.4	7	3	5	23	1	7	01	8	0.6
23	1.8	1.3	6.7	95	1017.2	2	2	9	00	0	2	46	0	-
24	10.8	9.8	12.1	93	1018.4	8	4	6	14	2	6	10	1	-
25	11.1	8.8	11.3	85	1019.3	8	3	6	30	2	6	10	2	-
26	9.7	7.7	10.5	87	1023.2	5	3	6	22	1	6	10	2	-
27	7.9	7.7	10.5	99	1021.6	8	5	2	17	2	5	63	6	7.3
28	7.5	7.1	10.1	97	1020.0	7	7	4	33	1	6	10	6	0.0
29	8.9	8.2	10.9	94	1012.6	4	2	9	21	3	6	10	4	-
30	8.7	8.5	11.1	99	1014.5	8	5	2	30	2	6	63	8	3.5

Godz. 13

1	18.6	10.0	12.3	57	1018.0	7	7	5	27	4	7	03	1	-
2	20.5	16.4	18.7	77	1017.8	6	6	6	27	2	6	10	6	0.0
3	20.9	13.5	15.5	62	1018.7	7	5	5	29	5	7	03	2	-
4	22.4	15.2	17.3	64	1021.0	4	3	5	30	3	8	01	1	-
5	27.5	15.6	17.7	49	1018.8	0	0	9	23	1	7	02	0	-
6	33.6	16.6	18.9	43	1018.4	1	1	7	30	5	7	03	0	-
7	28.7	15.8	18.0	46	1021.0	3	1	6	29	3	7	03	0	-
8	21.0	16.2	18.4	75	1023.9	6	6	6	30	2	7	01	2	-
9	28.2	17.0	19.4	51	1014.0	0	0	9	02	1	6	10	4	-
10	11.5	10.0	12.3	91	1015.0	8	8	3	30	4	6	53	2	0.0
11	15.4	5.8	9.2	52	1022.5	7	7	6	28	7	8	03	1	-
12	13.7	5.8	9.2	58	1021.4	7	7	5	28	5	7	02	2	-
13	14.0	- 0.5	5.9	37	1024.2	2	2	6	36	6	8	01	0	-
14	16.5	1.2	6.7	35	1024.1	6	0	9	06	1	8	03	1	-
15	19.6	2.6	7.4	33	1023.4	3	0	9	29	2	7	01	0	-
16	22.3	8.4	11.0	41	1018.2	0	0	9	33	1	7	02	0	-
17	21.7	9.5	11.9	46	1015.9	3	0	9	07	6	7	02	1	-
18	17.0	5.8	9.2	47	1018.5	0	0	9	09	3	8	02	1	-
19	23.1	8.4	11.0	34	1014.3	0	0	9	17	3	7	01	0	-
20	19.5	12.3	14.3	62	1012.9	3	2	5	19	3	7	01	1	-
21	24.1	13.0	15.0	50	1004.7	1	1	6	19	7	7	03	0	-
22	16.1	6.8	9.9	55	1010.0	8	3	5	27	2	7	02	2	-
23	18.4	7.5	10.4	49	1016.7	7	7	9	00	0	7	03	4	-
24	14.3	13.7	15.7	95	1017.9	8	3	3	12	3	5	63	8	2.5
25	15.3	7.7	10.5	61	1020.5	7	3	5	28	2	7	03	2	-
26	14.3	8.6	11.2	70	1022.7	7	7	5	18	2	7	03	2	-
27	9.4	8.8	11.3	95	1020.9	8	3	2	35	2	7	61	6	1.5
28	13.5	8.4	11.0	71	1018.2	4	1	5	19	3	7	01	1	-
29	19.5	9.8	12.1	53	1009.9	5	3	6	19	3	7	03	1	-
30	11.1	9.0	11.5	87	1017.0	8	8	3	20	3	7	03	6	2.8

Godz. 19

1	15.5	13.0	15.0	85	1017.7	8	5	4	28	5	6	61	2	0.0
2	18.8	16.2	18.4	85	1017.0	8	8	5	26	2	6	81	2	1.2
3	18.1	15.8	17.9	86	1017.8	7	4	5	04	1	6	10	2	-
4	19.8	15.8	17.9	77	1020.8	2	2	9	17	1	7	02	1	-
5	23.5	15.2	17.2	59	1017.1	0	0	9	16	1	7	02	0	-
6	24.7	16.1	18.3	59	1019.8	0	0	9	32	1	7	01	0	-
7	24.8	14.3	16.3	52	1020.3	0	0	9	29	2	6	05	0	-
8	20.2	15.5	17.6	75	1022.0	0	0	9	33	1	6	10	1	-
9	23.1	13.9	15.9	57	1011.2	1	1	7	28	2	7	03	0	-
10	13.1	7.1	10.1	67	1016.5	2	0	9	28	2	8	01	2	0.0
11	11.6	4.4	8.4	61	1023.7	2	0	9	29	2	7	01	1	-
12	12.2	7.0	10.0	70	1019.7	7	7	5	25	4	7	02	2	-
13	9.7	- 1.2	5.6	46	1024.7	0	0	9	02	1	8	01	0	-
14	13.5	2.1	7.1	46	1022.5	0	0	9	00	0	7	02	1	-
15	15.6	5.0	8.7	49	1021.9	1	0	9	32	1	6	05	0	-
16	17.6	8.1	10.8	53	1017.1	0	0	9	09	2	7	02	0	-
17	15.6	8.1	10.8	61	1016.9	0	0	9	07	3	7	02	0	-
18	11.9	5.6	9.1	65	1018.3	0	0	9	12	5	7	02	0	-
19	17.2	8.2	10.9	55	1012.6	2	2	6	20	1	6	10	0	-
20	15.7	12.8	14.8	83	1012.7	2	1	6	19	2	7	01	1	-
21	18.4	12.9	14.9	73	1003.4	6	6	6	27	3	7	01	1	-
22	12.8	6.1	9.4	63	1011.7	1	1	9	00	0	6	10	1	-
23	15.2	6.4	9.6	56	1017.8	3	1	5	09	1	7	01	1	-
24	13.4	13.2	15.2	99	1015.6	8	4	2	09	2	4	61	4	17.5
25	12.9	7.0	10.0	68	1021.3	7	7	6	23	1	7	03	2	-
26	11.1	10.5	12.7	96	1022.4	8	8	7	12	1	3	63	8	4.6
27	8.9	8.7	11.2	99	1020.7	8	8	2	35	3	5	63	6	1.5
28	10.6	9.3	11.7	92	1016.3	2	0	9	18	3	7	81	1	-
29	15.8	9.9	12.2	67	1008.6	0	0	9	21	5	6	10	1	-
30	9.7	9.0	11.5	95	1019.0	6	6	6	00	0	7	92	2	-

Godz. 01

DNI	TEMPERATURA POWIETRZA	TEMPERATURA PUNKTU ROSY	PRĘŻNOŚĆ PARY WODNEJ	WILGOTNOŚĆ WZGLĘDNA	CIŚNIENIE ATMOSFERYCZNE	ZACHMURZENIE			WIATR		WIDZIALNOŚĆ	POGODA		OPAD
	T	T_d	e	U	P_o	N	N_h	h	dd	v	V	ww	W	R
1	13.3	11.8	13.8	91	1018.5	8	5	3	32	5	6	61	6	1.7
2	14.7	12.2	14.2	85	1017.7	8	6	9	24	5	7	01	6	0.0
3	16.2	14.9	16.9	93	1018.3	7	7	5	34	4	7	02	6	1.5
4	16.3	14.9	16.9	92	1018.1	8	8	4	28	4	6	10	6	1.0
5	13.6	13.0	15.0	95	1022.0	0	0	9	00	0	5	10	0	-
6	17.7	13.6	15.6	77	1018.7	0	0	9	22	3	7	02	0	-
7	15.6	12.9	14.9	84	1022.6	0	0	9	00	0	7	02	1	-
8	17.9	15.2	17.3	84	1022.9	0	0	9	30	1	5	10	0	-
9	12.1	11.5	13.6	96	1022.4	0	0	9	00	0	4	10	0	-
10	19.5	13.1	15.1	66	1010.7	8	8	5	27	5	7	03	9	-
11	9.7	4.3	8.3	70	1019.8	0	0	9	33	3	7	02	1	-
12	7.2	2.6	7.4	73	1024.4	5	5	9	28	3	7	03	1	-
13	10.1	8.2	10.9	88	1019.3	8	8	4	28	3	7	60	2	0.1
14	2.2	0.4	6.3	88	1026.2	2	0	9	00	0	7	03	0	-
15	5.2	1.2	6.7	76	1024.7	0	0	9	23	1	6	10	0	-
16	8.4	5.5	9.0	81	1022.5	0	0	9	23	4	6	10	0	-
17	10.2	7.3	10.2	83	1017.9	0	0	9	00	0	6	10	0	-
18	9.0	7.3	10.2	89	1019.0	7	7	5	07	4	7	03	1	-
19	6.1	3.9	8.1	86	1018.4	0	0	9	10	5	7	02	0	-
20	10.4	9.2	11.6	92	1013.7	1	1	9	00	0	7	03	1	-
21	10.0	9.3	11.7	95	1013.7	0	0	9	20	2	6	10	0	-
22	16.4	14.6	16.6	90	1005.5	8	8	5	30	1	7	02	8	0.2
23	6.3	5.9	9.3	97	1014.8	0	0	9	00	0	4	10	1	-
24	11.4	9.3	11.7	86	1019.4	5	5	5	12	2	7	02	1	-
25	14.0	13.2	15.2	94	1016.1	8	8	3	20	2	5	10	6	0.4
26	9.8	8.8	11.3	93	1022.6	8	8	5	20	1	6	10	2	-
27	10.0	9.7	12.0	97	1021.3	8	6	3	01	4	5	61	6	9.0
28	8.3	7.7	10.5	96	1018.0	8	8	3	33	2	6	10	6	2.4
29	5.6	5.6	9.1	100	1017.1	0	0	9	00	0	3	42	0	-
30	11.0	7.4	10.3	79	1011.4	0	0	9	27	3	7	02	0	-

Godz. 07

DNI	TEMPERATURA POWIETRZA	TEMPERATURA PUNKTU ROSY	PRĘŻNOŚĆ PARY WODNEJ	WILGOTNOŚĆ WZGLĘDNA	CIŚNIENIE ATMOSFERYCZNE	ZACHMURZENIE			WIATR		WIDZIALNOŚĆ	POGODA		OPAD
	T	T_d	e	U	P_o	N	N_h	h	dd	v	V	ww	W	R
1	11.7	10.9	13.0	94	1020.0	7	6	4	26	4	5	10	6	0.0
2	14.4	13.8	15.8	95	1019.1	8	5	3	26	5	5	61	2	0.6
3	15.3	13.4	15.4	89	1019.2	8	3	4	27	2	6	20	2	0.0
4	15.9	15.2	17.2	95	1019.8	8	8	4	25	3	5	21	2	0.2
5	14.4	13.4	15.4	93	1021.6	0	0	9	09	1	6	10	0	-
6	18.9	14.7	16.7	76	1018.7	0	0	9	23	3	7	02	0	-
7	15.1	13.2	15.2	89	1023.0	0	0	9	21	1	6	10	0	-
8	15.3	14.5	16.5	94	1024.0	8	8	4	21	2	4	10	1	-
9	12.2	12.2	14.2	103	1020.3	0	0	9	00	0	3	42	4	-
10	16.1	14.2	16.2	88	1011.2	8	8	5	30	2	5	61	9	0.2
11	5.8	4.1	8.2	89	1022.5	0	0	9	28	3	7	01	0	-
12	6.4	4.4	8.4	88	1023.5	4	4	6	26	3	7	03	1	-
13	8.8	6.5	9.7	85	1021.7	6	5	4	36	4	7	01	6	0.0
14	2.0	1.0	6.6	94	1026.2	2	0	9	25	1	6	10	0	-
15	3.7	2.8	7.5	94	1025.8	0	0	9	00	0	5	10	0	-
16	11.6	5.9	9.3	68	1020.7	0	0	9	22	4	6	10	0	-
17	9.2	7.4	10.3	89	1016.7	2	0	9	08	1	6	10	0	-
18	9.1	6.7	9.8	84	1019.2	8	8	4	11	6	7	02	2	-
19	5.5	3.8	8.0	89	1017.4	0	0	9	08	2	6	10	0	-
20	13.2	10.7	12.9	85	1014.0	6	6	5	24	4	7	02	1	-
21	11.5	10.3	12.5	92	1010.8	5	3	9	16	1	6	10	1	-
22	12.0	10.1	12.4	89	1008.9	8	5	5	22	4	7	01	6	1.6
23	3.7	3.4	7.8	98	1017.0	3	1	9	00	0	1	44	4	-
24	10.2	8.9	11.4	92	1019.0	4	2	9	08	2	6	10	1	-
25	10.8	9.2	11.6	93	1019.1	8	5	3	29	5	6	61	5	0.0
26	8.7	8.1	10.8	96	1022.8	8	4	5	22	1	5	10	2	-
27	8.4	7.5	10.4	94	1019.7	8	6	3	02	3	5	61	6	9.8
28	7.6	7.0	10.0	96	1018.6	8	8	3	34	1	5	20	2	0.2
29	6.1	5.3	8.9	95	1015.1	6	2	9	15	2	6	10	4	-
30	10.8	10.3	12.5	96	1012.6	8	8	2	32	4	4	51	1	0.3

Godz. 13

1	17.4	8.9	11.4	57	1017.9	7	7	5	24	7	8	03	2	-
2	18.3	14.3	16.3	78	1018.3	8	8	4	24	5	6	10	6	0.0
3	20.1	14.4	16.4	73	1018.2	7	7	5	28	4	7	01	2	-
4	20.3	13.7	15.7	66	1020.8	7	7	5	27	4	7	02	2	-
5	27.0	14.5	14.5	46	1018.8	0	0	9	27	2	8	02	0	-
6	29.6	14.6	16.6	43	1018.3	1	1	9	27	3	7	02	0	-
7	27.7	14.2	16.2	44	1020.7	1	0	9	26	5	7	02	0	-
8	18.3	14.7	16.7	79	1023.7	8	8	5	26	3	6	10	2	-
9	27.0	14.1	16.1	45	1014.1	0	0	9	25	4	7	02	4	-
10	15.3	13.2	15.2	87	1012.9	8	5	4	31	2	6	10	6	1.2
11	15.2	1.5	6.8	39	1021.6	6	5	6	29	5	8	03	1	-
12	14.2	2.0	7.6	47	1020.5	8	5	5	28	8	8	01	1	-
13	12.9	8.4	8.3	42	1023.2	3	3	7	36	2	8	02	1	-
14	15.8	- 1.7	5.4	30	1024.6	6	0	9	27	4	7	02	1	-
15	19.4	- 0.2	4.0	27	1023.3	4	0	9	36	1	7	03	0	-
16	21.8	6.1	9.4	38	1017.8	0	0	9	27	4	7	02	0	-
17	19.5	10.0	12.3	54	1015.4	4	0	9	10	5	7	01	1	-
18	14.2	6.1	9.4	58	1019.2	0	0	9	09	9	7	01	1	-
19	21.6	6.8	9.9	38	1014.3	0	0	9	12	4	7	02	0	-
20	16.4	10.9	13.6	73	1014.2	8	8	5	24	6	7	01	1	-
21	23.7	11.3	13.4	46	1005.5	2	2	6	20	9	7	02	1	-
22	13.6	11.2	13.5	85	1010.5	8	4	4	22	5	6	60	2	0.3
23	18.0	6.5	9.7	47	1016.3	5	2	6	08	5	7	03	4	-
24	13.7	12.7	14.7	95	1018.5	8	5	4	11	3	4	61	1	2.4
25	13.6	8.6	11.3	72	1020.7	8	3	5	24	3	6	10	6	0.7
26	11.2	9.0	11.5	86	1021.8	7	5	4	13	2	6	60	6	4.0
27	8.4	7.7	10.5	94	1019.6	8	7	2	36	2	5	60	6	5.6
28	11.3	8.4	11.0	82	1018.4	6	6	5	22	3	5	10	2	-
29	19.3	8.5	11.1	53	1011.4	3	2	9	21	5	8	01	1	-
30	18.0	8.2	10.9	59	1014.9	8	6	4	25	1	6	10	5	0.8

Godz. 19

1	15.9	10.0	12.3	67	1016.6	8	4	5	26	4	7	02	2	-
2	17.9	15.0	17.0	82	1016.7	8	5	4	25	2	7	03	2	-
3	18.0	14.9	16.9	81	1017.0	8	8	5	27	1	7	03	2	-
4	17.9	15.1	17.1	83	1020.9	0	0	9	00	0	6	10	1	-
5	22.3	15.7	17.8	66	1017.8	0	0	9	15	2	7	01	0	-
6	19.9	13.2	15.2	65	1020.1	5	5	5	21	5	7	01	9	3.4
7	24.3	14.6	16.6	55	1019.8	3	1	6	27	1	6	05	1	-
8	17.5	15.0	17.0	85	1021.6	0	0	9	21	2	6	10	1	-
9	22.0	13.5	15.5	59	1011.0	1	1	6	21	2	7	03	0	-
10	11.0	9.5	11.9	91	1015.8	6	3	6	30	4	6	10	6	0.0
11	12.6	2.8	7.5	51	1023.2	4	1	9	30	4	7	01	1	-
12	11.8	5.8	9.2	66	1019.1	8	8	5	28	4	7	03	2	-
13	8.7	0.0	6.1	54	1024.5	0	0	9	35	1	7	02	0	-
14	11.0	1.2	6.7	51	1022.7	0	0	9	23	1	7	02	1	-
15	13.4	7.7	10.5	68	1022.3	0	0	9	20	1	7	01	0	-
16	14.2	7.5	10.4	64	1017.0	0	0	9	22	2	7	02	0	-
17	14.4	9.0	11.5	73	1016.2	0	0	9	05	2	7	01	0	-
18	9.0	4.8	8.6	74	1019.1	0	0	9	10	9	7	01	0	-
19	16.0	8.5	11.1	61	1013.0	5	3	6	11	1	7	03	1	-
20	12.9	10.5	12.7	85	1013.5	3	3	9	22	3	7	01	1	-
21	18.3	11.8	13.8	66	1004.3	7	7	5	18	4	7	02	1	-
22	11.4	10.1	12.4	91	1011.6	4	3	5	20	2	6	10	6	0.0
23	13.8	7.1	10.1	64	1018.1	3	3	9	08	3	7	01	1	-
24	13.6	13.0	15.0	95	1015.7	8	6	2	11	5	5	61	6	25.1
25	10.8	7.8	10.6	82	1021.4	8	8	5	21	2	7	03	2	-
26	10.2	9.3	11.7	94	1022.2	8	6	3	00	0	4	60	6	5.7
27	8.3	7.7	10.5	96	1019.2	8	8	3	01	2	5	51	6	0.4
28	7.6	6.7	9.8	94	1017.5	0	0	9	19	1	6	10	1	-
29	13.1	8.9	11.4	76	1010.0	0	0	9	22	1	8	02	0	-
30	9.1	8.0	10.7	93	1018.8	8	8	4	00	0	6	10	2	-

Godz. 01

DNI	TEMPERATURA POWIETRZA T	TEMPERATURA PUNKTU ROSY T_d	PRĘŻNOŚĆ PARY WODNEJ e	WILGOTNOŚĆ WZGLĘDNA U	CIŚNIENIE ATMOSFERYCZNE P_o	ZACHMURZENIE N	N_h	h	WIATR dd	v	WIDZIALNOŚĆ V	POGODA ww	W	OPAD R
1	14.0	13.6	15.4	98	1015.0	6	6	5	00	0	6	10	1	-
2	14.1	14.1	16.1	100	1016.2	8	6	5	27	4	6	61	6	0.0
3	16.5	16.5	18.8	100	1017.3	8	6	5	26	5	6	61	1	1.0
4	15.9	15.8	17.9	99	1017.0	8	6	5	27	3	6	61	6	2.9
5	14.3	13.9	15.9	98	1022.7	5	5	6	00	0	6	10	1	-
6	16.5	15.6	17.7	94	1020.5	4	4	6	22	1	6	10	0	-
7	16.7	16.4	18.6	98	1021.2	0	0	9	25	3	7	02	9	0.0
8	15.3	15.2	17.2	99	1020.6	0	0	9	27	2	6	10	0	-
9	15.2	14.6	16.6	96	1022.3	6	6	6	27	2	5	10	2	-
10	18.9	16.9	19.3	88	1009.7	6	6	7	23	3	7	03	1	-
11	7.3	7.3	10.2	100	1018.2	0	0	9	29	4	7	01	1	-
12	7.0	6.5	9.7	97	1022.6	4	4	6	29	4	7	03	0	-
13	11.0	9.8	12.1	92	1016.8	8	8	4	30	8	7	80	2	0.0
14	2.9	2.9	7.5	100	1025.2	0	0	9	29	3	7	01	0	-
15	2.1	2.1	7.1	100	1024.7	0	0	9	24	2	6	10	0	-
16	4.7	4.7	8.5	100	1022.6	0	0	9	00	0	6	10	0	-
17	5.1	4.8	8.6	98	1019.0	0	0	9	00	0	5	10	0	-
18	9.0	9.0	11.5	100	1021.0	8	6	6	10	6	7	03	1	-
19	5.2	4.8	8.6	97	1022.5	0	0	9	12	4	7	02	0	-
20	7.8	7.1	10.1	96	1017.1	2	2	6	11	3	7	03	0	-
21	14.1	13.9	15.9	99	1014.8	7	7	6	21	2	6	10	2	-
22	17.0	14.0	16.0	83	1006.7	0	0	9	19	4	7	01	1	-
23	13.4	10.4	12.6	100	1014.2	0	0	9	00	0	6	10	6	2.4
24	5.8	5.8	9.2	100	1021.0	0	0	9	00	0	5	10	0	-
25	10.8	10.8	13.0	100	1018.7	8	6	4	10	9	6	10	6	8.9
26	10.7	10.7	12.9	100	1023.0	8	5	2	28	2	4	61	6	2.1
27	10.0	9.3	11.7	95	1021.7	8	6	5	02	4	6	10	6	0.8
28	10.6	10.6	12.8	100	1015.5	8	8	2	34	4	4	51	5	0.5
29	10.2	10.2	12.4	100	1018.0	8	8	3	00	0	6	10	2	-
30	13.4	12.4	14.4	94	1011.8	0	0	9	15	2	7	02	0	-

Godz. 07

DNI	TEMPERATURA POWIETRZA T	TEMPERATURA PUNKTU ROSY T_d	PRĘŻNOŚĆ PARY WODNEJ e	WILGOTNOŚĆ WZGLĘDNA U	CIŚNIENIE ATMOSFERYCZNE P_o	ZACHMURZENIE N	N_h	h	WIATR dd	v	WIDZIALNOŚĆ V	POGODA ww	W	OPAD R
1	12.8	12.8	14.8	100	1017.6	8	4	6	33	4	7	21	6	5.6
2	15.9	15.2	17.2	95	1016.8	8	8	5	27	7	6	10	6	0.0
3	16.4	16.4	18.6	100	1017.7	7	5	5	28	6	6	10	6	1.8
4	16.0	15.8	18.0	99	1018.3	8	4	6	27	4	6	21	6	2.4
5	13.4	13.2	15.2	99	1023.0	1	1	7	00	0	5	28	1	-
6	19.1	16.0	18.2	82	1019.8	1	1	6	23	1	6	10	0	-
7	15.5	15.5	17.6	100	1022.5	0	0	9	24	2	6	10	0	-
8	16.0	15.8	18.0	99	1022.7	7	7	6	28	4	6	10	1	-
9	15.7	15.0	17.0	95	1021.0	7	7	6	00	0	5	10	1	-
10	17.2	16.9	19.3	98	1009.2	8	6	6	28	4	6	21	2	0.3
11	5.7	5.7	9.2	100	1021.2	0	0	9	27	4	7	02	0	-
12	8.4	8.0	10.7	97	1022.3	2	2	7	29	6	7	01	1	-
13	7.1	4.8	8.6	85	1019.5	7	7	4	34	6	8	80	2	0.2
14	2.9	2.6	7.4	98	1025.8	2	0	9	00	0	6	10	0	-
15	5.0	3.9	8.1	93	1025.5	2	0	9	23	1	6	10	1	-
16	7.9	7.1	10.1	94	1020.3	2	2	9	24	2	6	10	0	-
17	5.2	5.2	8.8	100	1018.7	9	9	.	00	0	1	45	4	-
18	5.1	4.4	8.4	95	1022.5	7	7	6	10	5	7	02	2	-
19	5.0	4.8	8.6	98	1021.5	0	0	9	11	7	7	02	0	-
20	10.0	9.2	11.6	94	1016.4	1	1	7	10	2	6	10	0	-
21	9.4	9.4	11.8	100	1013.4	0	0	9	21	4	6	10	1	-
22	15.8	15.1	17.1	95	1007.8	8	5	6	24	2	6	10	1	-
23	5.8	5.8	9.2	100	1016.2	6	6	6	00	0	2	46	1	-
24	9.8	9.8	12.1	100	1021.6	9	9	.	10	8	2	43	4	-
25	10.9	10.9	13.0	100	1018.1	8	6	2	08	3	5	61	6	2.3
26	10.5	10.5	12.7	100	1023.1	8	5	4	19	2	4	61	6	0.6
27	9.3	9.3	11.7	100	1018.9	8	8	2	05	6	5	51	6	2.4
28	9.8	9.8	12.1	100	1015.9	8	8	3	31	4	5	51	6	1.0
29	9.6	9.6	12.0	100	1016.6	7	7	6	00	0	4	10	2	-
30	11.0	11.0	13.1	100	1013.2	5	5	6	31	2	6	10	1	-

Godz. 13

1	18.8	10.0	12.3	65	1018.1	7	3	5	32	4	8	01	6	0.2
2	20.4	12.2	14.2	59	1016.7	6	6	5	26	6	7	03	2	-
3	18.7	13.8	15.8	74	1018.9	8	5	5	28	7	6	10	2	-
4	19.2	13.8	15.8	71	1020.9	6	6	5	30	5	7	01	2	-
5	24.8	16.0	18.2	57	1022.0	2	2	7	20	3	7	02	0	-
6	28.1	17.5	20.0	53	1018.2	0	0	9	25	4	7	02	0	-
7	27.2	17.7	20.3	56	1020.3	2	0	9	27	5	6	05	0	-
8	21.8	14.8	16.8	64	1021.7	7	7	7	29	8	7	02	2	-
9	25.6	17.2	19.6	60	1016.0	0	0	9	20	3	7	02	1	-
10	18.2	15.8	18.0	86	1010.7	8	4	5	29	4	6	10	2	-
11	15.1	2.6	7.4	44	1020.6	3	3	7	31	7	8	03	0	-
12	14.3	3.8	8.0	49	1020.0	8	5	6	28	6	8	03	1	-
13	11.7	1.7	6.9	50	1021.1	4	4	6	34	8	8	02	8	0.0
14	14.2	3.2	7.7	47	1023.8	5	0	9	28	5	8	01	1	-
15	17.8	7.7	10.5	52	1024.2	8	4	7	22	2	7	03	1	-
16	22.0	8.0	10.7	40	1017.6	0	0	9	26	5	7	02	0	-
17	18.9	10.1	12.4	57	1016.7	3	3	7	11	4	7	02	4	-
18	11.5	5.6	9.1	67	1022.7	8	6	5	12	7	8	03	2	-
19	16.5	8.4	11.0	59	1019.6	0	0	9	11	7	7	02	0	-
20	20.1	12.5	14.5	62	1015.1	5	5	5	22	7	7	03	1	-
21	20.3	13.4	15.4	64	1009.6	1	0	9	99	8	7	02	0	-
22	15.5	12.6	14.6	83	1010.3	8	6	6	27	4	6	10	6	0.0
23	15.7	10.5	12.7	71	1017.5	5	5	5	04	2	6	10	4	-
24	15.1	14.1	16.1	93	1021.9	8	8	2	11	7	6	10	4	-
25	12.6	12.2	14.2	98	1020.2	8	5	3	26	4	6	61	6	6.4
26	11.7	11.3	13.4	98	1023.4	8	4	5	32	3	6	60	6	0.8
27	13.5	10.5	12.7	100	1017.9	8	8	2	05	5	5	20	5	0.2
28	10.2	10.2	12.4	100	1018.0	8	8	2	30	5	6	10	5	0.1
29	19.7	13.5	15.5	68	1013.7	4	4	6	20	4	7	01	1	-
30	17.8	15.0	17.0	83	1013.9	5	5	6	20	6	7	01	1	-

Godz. 19

1	15.3	12.0	14.0	81	1016.1	8	8	6	24	3	6	10	2	-
2	17.6	16.0	18.2	91	1017.0	7	7	6	25	4	6	10	1	-
3	17.7	15.5	17.6	87	1017.0	7	7	6	27	4	6	10	2	-
4	17.2	14.6	16.6	85	1021.5	2	2	7	30	2	6	10	1	-
5	20.1	17.7	20.2	86	1020.2	0	0	9	13	2	6	10	0	-
6	20.4	17.0	19.4	81	1019.0	6	6	5	20	2	7	95	9	4.2
7	21.7	18.4	21.2	82	1019.0	4	0	9	27	2	6	10	1	-
8	18.4	15.6	17.7	84	1021.9	7	7	7	29	2	6	10	2	-
9	21.9	18.1	20.8	79	1011.9	4	0	9	00	0	7	02	0	-
10	13.5	9.5	11.9	77	1014.2	5	5	7	30	5	7	03	8	0.0
11	11.7	6.1	9.4	69	1020.9	4	4	6	29	3	8	01	1	-
12	12.4	7.1	10.1	71	1017.8	8	5	6	27	3	6	10	2	-
13	8.0	2.5	7.3	69	1023.5	2	2	7	30	3	8	01	0	-
14	9.8	4.1	8.2	67	1023.1	2	0	9	25	3	7	02	0	-
15	10.8	8.8	11.3	87	1022.8	2	0	9	00	0	7	02	1	-
16	13.3	8.4	11.0	72	1017.2	0	0	9	02	2	7	01	0	-
17	12.3	10.0	12.3	86	1018.5	2	2	9	09	5	7	01	1	-
18	8.2	5.5	9.0	83	1023.3	0	0	9	12	6	7	02	1	-
19	10.8	8.2	10.9	83	1017.7	0	0	9	12	4	7	02	0	-
20	15.2	13.7	15.7	91	1014.6	8	8	6	21	7	6	10	2	-
21	16.8	12.2	14.2	74	1007.7	6	3	6	20	7	7	03	1	-
22	12.0	12.0	14.0	100	1013.4	8	6	5	28	2	5	61	2	1.5
23	11.7	11.3	13.4	98	1019.8	3	3	6	07	1	6	10	1	-
24	12.8	12.8	14.8	100	1018.9	8	5	2	09	9	5	63	6	6.8
25	11.4	11.4	13.5	100	1022.1	8	5	2	26	2	5	61	2	1.1
26	10.7	10.7	12.9	100	1022.9	8	6	5	05	3	6	61	6	1.3
27	10.4	10.4	12.6	100	1016.9	8	8	1	02	4	4	51	5	0.6
28	10.4	10.4	12.6	100	1018.0	8	8	4	00	0	4	10	2	-
29	13.4	12.4	14.4	94	1012.9	0	0	9	18	4	7	01	0	-
30	11.5	10.5	12.7	94	1018.7	8	5	5	31	4	7	03	2	-

Godz. 01

DNI	TEMPERATURA POWIETRZA	TEMPERATURA PUNKTU ROSY	PRĘŻNOŚĆ PARY WODNEJ	WILGOTNOŚĆ WZGLĘDNA	CIŚNIENIE ATMOSFERYCZNE	ZACHMURZENIE			WIATR		WIDZIALNOŚĆ	POGODA		OPAD
	T	T_d	e	U	P_o	N	N_h	h	dd	v	V	ww	W	R
1	14.4	13.1	15.1	92	1017.8	8	8	5	29	3	6	61	6	3.1
2	14.5	12.6	14.6	89	1018.5	8	8	5	26	5	6	10	2	-
3	16.9	15.3	17.4	91	1018.3	8	5	6	25	3	6	10	6	0.3
4	16.3	15.4	17.5	94	1018.5	8	8	4	27	2	6	10	6	4.0
5	12.4	12.0	14.0	98	1022.9	0	0	9	00	0	5	10	1	-
6	13.8	13.2	15.2	95	1020.1	0	0	9	99	1	6	10	0	-
7	15.8	13.7	15.7	87	1021.8	0	0	9	00	0	8	02	1	-
8	17.0	14.4	16.4	85	1022.1	0	0	9	00	0	5	10	1	-
9	13.7	10.5	12.7	99	1023.1	0	0	9	00	0	4	10	0	-
10	17.6	15.4	17.5	87	1010.7	6	3	6	00	0	7	03	9	5.4
11	8.7	5.3	8.9	79	1019.9	0	0	9	30	4	7	02	1	-
12	7.8	5.5	9.0	84	1024.3	7	4	6	23	1	6	10	1	-
13	9.9	6.0	10.7	88	1019.7	8	5	4	26	4	6	21	2	0.6
14	3.9	0.0	6.1	93	1026.6	0	0	9	00	0	7	02	0	-
15	3.5	2.1	7.1	91	1025.4	0	0	9	30	1	6	10	0	-
16	5.7	4.3	8.3	90	1023.0	0	0	9	00	0	5	10	0	-
17	9.3	7.3	10.2	88	1018.9	0	0	9	00	0	7	02	0	-
18	9.3	7.5	10.4	89	1019.8	6	0	9	05	4	6	10	1	-
19	5.5	3.8	8.0	89	1019.9	0	0	9	03	4	7	02	1	-
20	11.1	9.0	11.5	87	1015.0	5	3	6	05	1	6	10	1	-
21	7.3	6.8	9.9	97	1014.8	0	0	9	00	0	5	10	0	-
22	14.4	12.4	14.4	88	1006.1	8	6	5	00	0	6	21	1	0.3
23	5.8	5.6	9.1	98	1015.5	0	0	9	00	0	4	10	1	-
24	10.7	9.4	11.8	92	1020.6	2	0	9	05	2	6	10	1	-
25	13.7	13.7	15.7	103	1017.2	8	8	1	00	0	3	44	6	1.0
26	9.6	8.2	10.9	92	1022.8	8	8	5	00	0	6	10	6	0.2
27	9.6	8.9	11.4	95	1021.7	8	8	6	02	3	6	60	6	5.8
28	9.2	8.2	10.9	94	1018.7	8	8	5	30	3	6	10	5	0.0
29	6.1	6.1	9.4	103	1018.1	9	9	.	05	1	1	45	4	-
30	6.6	5.6	9.1	94	1011.5	0	0	9	00	0	6	10	0	-

Godz. 07

DNI	TEMPERATURA POWIETRZA	TEMPERATURA PUNKTU ROSY	PRĘŻNOŚĆ PARY WODNEJ	WILGOTNOŚĆ WZGLĘDNA	CIŚNIENIE ATMOSFERYCZNE	ZACHMURZENIE			WIATR		WIDZIALNOŚĆ	POGODA		OPAD
	T	T_d	e	U	P_o	N	N_h	h	dd	v	V	ww	W	R
1	12.8	11.2	13.3	95	1019.7	7	1	9	28	4	6	10	6	0.3
2	15.1	13.9	15.9	93	1019.2	8	8	4	29	5	5	21	6	0.2
3	15.9	14.6	16.6	92	1019.2	8	5	4	25	4	5	10	2	-
4	16.4	15.2	17.2	93	1020.2	8	6	4	29	4	5	10	2	-
5	12.6	12.1	14.1	96	1022.5	0	0	9	05	1	5	28	0	-
6	14.5	13.7	15.7	94	1019.9	0	0	9	00	0	6	10	0	-
7	14.2	12.7	14.7	91	1023.3	0	0	9	00	0	5	10	0	-
8	14.8	13.8	15.8	93	1024.2	6	4	5	27	4	4	10	4	-
9	11.1	10.9	13.0	99	1020.9	9	9	.	99	1	1	43	4	-
10	16.3	14.4	16.4	89	1011.5	7	3	6	25	2	5	10	9	1.0
11	5.7	4.4	8.4	92	1022.7	0	0	9	15	2	5	10	0	-
12	8.6	5.5	9.0	85	1023.7	7	3	6	19	1	5	10	2	-
13	8.5	7.4	10.3	93	1019.4	7	5	4	29	4	7	03	6	0.5
14	1.3	0.4	6.3	95	1026.6	2	0	9	99	1	6	10	0	-
15	5.1	2.5	7.3	83	1025.7	0	0	9	00	0	5	10	0	-
16	8.5	7.1	10.1	91	1020.3	8	6	4	06	3	6	10	2	-
17	7.3	6.8	9.9	97	1017.9	1	0	9	00	0	5	10	0	-
18	8.5	7.1	10.1	91	1020.3	8	6	4	06	3	6	10	2	-
19	3.9	2.8	7.5	93	1019.0	0	0	9	04	3	6	10	1	-
20	10.0	9.4	11.8	96	1015.6	4	3	6	14	1	5	10	1	-
21	9.3	8.6	11.2	96	1012.2	5	1	9	99	1	5	10	1	-
22	13.6	12.8	14.8	94	1009.5	8	3	6	23	3	6	10	6	12.7
23	4.2	3.9	8.1	98	1017.7	0	0	9	00	0	5	28	0	-
24	9.1	8.6	11.2	97	1020.6	7	4	6	05	3	5	10	1	-
25	12.0	11.0	13.2	94	1018.9	8	8	3	26	3	5	10	4	-
26	10.3	8.8	11.3	91	1023.1	8	5	6	28	1	6	60	2	0.1
27	9.3	8.9	11.4	97	1019.3	8	6	4	02	3	6	61	6	5.7
28	8.8	7.8	10.6	94	1018.6	8	8	3	30	1	6	10	5	0.1
29	4.1	4.1	8.2	100	1016.3	9	9	.	05	1	1	45	4	-
30	8.5	7.8	10.6	94	1012.6	5	5	9	36	1	5	10	1	-

Godz. 13

1	17.0	10.0	12.3	64	1018.4	6	3	5	28	6	7	01	2	-
2	18.3	13.6	15.6	74	1018.8	7	7	5	26	5	6	10	2	-
3	19.0	14.9	16.9	77	1019.0	7	7	5	25	4	6	10	2	-
4	20.4	14.4	16.4	68	1021.1	6	6	5	24	5	7	03	8	0.0
5	25.8	15.2	17.3	52	1020.1	0	0	9	11	1	7	02	0	-
6	29.0	15.9	18.1	45	1018.5	1	1	9	26	6	8	02	0	-
7	27.7	13.4	15.4	41	1021.0	3	0	9	27	4	6	05	0	-
8	19.6	13.6	15.6	68	1023.8	7	7	5	30	3	6	05	2	-
9	26.8	15.3	17.4	50	1015.9	1	0	9	24	1	7	03	4	-
10	15.3	14.2	16.2	93	1012.7	8	6	4	24	4	5	21	2	1.2
11	15.0	3.2	7.7	45	1022.1	6	6	5	27	8	7	03	1	-
12	13.5	5.1	8.8	57	1021.3	7	4	6	25	5	7	02	2	-
13	12.0	0.4	6.3	45	1023.3	3	3	6	30	4	8	01	1	-
14	14.7	0.8	6.5	38	1024.1	6	0	9	24	4	7	02	1	-
15	18.8	3.2	7.7	35	1023.8	9	0	9	10	1	6	05	1	-
16	21.3	8.4	11.8	48	1018.3	0	0	9	24	5	8	02	0	-
17	18.4	9.5	11.9	53	1016.4	5	0	9	06	3	6	05	1	-
18	12.4	6.2	9.5	66	1020.4	2	2	5	08	8	7	01	1	-
19	21.3	7.4	10.3	38	1015.4	0	0	9	08	3	7	02	0	-
20	18.3	14.3	16.3	78	1014.2	7	7	6	22	3	7	01	1	-
21	24.1	13.2	15.2	51	1006.5	3	2	9	09	2	7	03	1	-
22	13.6	10.3	12.5	81	1011.4	8	3	5	22	1	6	10	6	0.2
23	17.0	7.3	10.2	53	1017.3	6	0	9	08	4	6	05	1	-
24	14.4	12.5	15.5	94	1019.6	8	5	4	06	3	5	60	2	1.4
25	12.5	9.2	11.6	81	1021.6	8	2	5	24	2	5	10	6	1.8
26	11.5	10.5	12.7	94	1023.2	8	4	5	31	1	6	21	6	3.1
27	9.3	8.2	10.9	93	1019.3	8	6	4	33	3	6	10	6	1.9
28	10.5	8.4	11.0	87	1018.8	8	8	4	24	2	6	10	2	-
29	19.7	10.7	12.9	54	1012.1	4	4	9	99	1	6	05	4	-
30	10.7	9.0	11.5	99	1017.6	8	8	3	28	2	7	02	2	-

Godz. 19

1	16.2	10.4	12.6	68	1017.3	8	6	6	28	5	7	02	2	-
2	18.3	15.8	18.0	85	1017.6	7	4	6	25	1	6	10	2	-
3	17.9	15.2	17.3	84	1017.7	7	7	9	00	0	5	10	2	-
4	18.7	14.7	16.7	78	1021.4	6	4	6	00	0	6	10	1	-
5	21.5	15.9	18.1	69	1018.4	0	0	9	00	0	7	02	0	-
6	21.3	12.5	14.5	57	1019.7	5	1	6	23	4	8	25	1	0.2
7	21.6	15.8	17.9	69	1020.3	5	0	9	24	1	6	10	1	-
8	17.6	14.7	16.7	83	1022.4	0	0	9	00	0	6	10	1	-
9	21.7	17.2	19.6	76	1011.9	1	1	9	00	0	7	02	0	-
10	11.5	9.9	12.2	90	1017.0	6	3	6	29	4	7	03	6	0.0
11	11.8	5.5	9.0	65	1022.7	5	5	6	29	3	7	02	2	-
12	12.5	5.5	9.0	62	1019.2	8	5	5	29	5	7	03	2	-
13	7.8	1.9	7.0	66	1024.8	0	0	9	30	3	8	01	1	-
14	10.0	5.0	8.7	71	1023.5	0	0	9	00	0	6	10	1	-
15	12.2	7.1	10.1	71	1022.8	3	0	9	00	0	6	10	1	-
16	12.7	8.8	11.3	77	1017.5	0	0	9	00	0	7	02	0	-
17	14.8	9.5	11.9	70	1016.8	3	2	6	06	3	5	10	1	-
18	9.9	5.6	9.1	74	1020.1	8	8	5	08	7	7	02	1	-
19	15.6	8.8	11.3	64	1014.3	2	2	6	03	2	6	10	0	-
20	13.4	11.8	13.8	89	1014.6	2	2	9	99	2	5	10	1	-
21	18.2	11.4	13.5	65	1006.2	5	3	6	14	3	7	02	1	-
22	10.7	9.7	12.0	93	1013.4	6	4	6	18	3	6	10	6	0.2
23	11.9	9.0	11.5	82	1019.3	5	2	9	07	3	6	10	2	-
24	13.9	13.5	15.5	98	1016.9	8	6	2	08	4	5	61	6	16.2
25	11.3	8.5	11.1	84	1022.6	8	8	8	24	1	6	10	6	0.0
26	10.5	9.9	12.2	96	1022.7	8	8	5	04	2	5	63	6	2.6
27	9.1	8.2	10.9	94	1018.8	8	6	4	34	2	6	10	2	-
28	8.5	6.7	9.8	89	1018.5	3	2	6	00	0	6	10	1	-
29	12.4	10.1	12.4	86	1011.2	0	0	9	00	0	7	01	1	-
30	9.9	8.8	11.3	93	1019.6	8	8	6	00	0	6	10	2	-

Godz. 01

DNI	TEMPERATURA POWIETRZA T	TEMPERATURA PUNKTU ROSY T_d	PRĘŻNOŚĆ PARY WODNEJ e	WILGOTNOŚĆ WZGLĘDNA U	CIŚNIENIE ATMOSFERYCZNE P_o	ZACHMURZENIE N	N_h	h	WIATR dd	v	WIDZIALNOŚĆ V	POGODA ww	W	OPAD R
1	15.6	13.6	15.6	88	1017.0	8	8	4	00	0	6	61	6	0.2
2	15.9	14.2	16.2	93	1017.8	8	8	5	00	0	6	10	2	-
3	15.6	14.9	16.9	95	1017.9	8	8	5	00	0	7	02	2	-
4	16.2	15.6	17.7	96	1017.8	8	8	5	31	1	6	10	8	0.0
5	11.8	11.5	13.6	97	1023.4	0	0	9	00	0	6	10	0	-
6	16.1	15.1	17.1	94	1021.0	0	0	9	00	0	6	10	0	-
7	14.6	12.1	14.1	85	1023.3	0	0	9	00	0	7	02	1	-
8	15.1	13.9	15.9	93	1022.7	5	5	9	00	0	7	03	1	-
9	12.3	11.8	13.8	96	1023.7	9	9	.	00	0	3	45	0	-
10	16.3	13.5	15.5	83	1011.1	7	7	5	00	0	6	10	1	-
11	8.4	7.8	10.6	96	1019.2	3	3	9	10	1	7	03	1	-
12	8.4	4.6	8.5	76	1024.7	4	2	9	09	1	8	03	1	-
13	10.3	7.4	10.3	83	1018.9	8	8	5	27	4	7	02	2	-
14	11.7	1.5	6.8	98	1026.9	0	0	9	00	0	7	02	0	-
15	3.8	3.2	7.7	97	1025.5	0	0	9	00	0	7	02	0	-
16	6.1	5.0	8.7	92	1023.9	2	0	9	00	0	6	10	0	-
17	7.7	7.5	10.4	98	1019.2	0	0	9	00	0	6	10	0	-
18	10.4	8.8	11.3	89	1019.3	8	8	5	06	3	6	10	1	-
19	5.6	5.0	8.7	95	1020.3	0	0	9	00	0	6	10	1	-
20	15.7	11.1	13.2	74	1015.0	0	0	9	00	0	7	02	1	-
21	10.4	9.3	11.7	93	1015.1	0	0	9	00	0	7	02	0	-
22	15.4	12.1	14.1	81	1006.9	0	0	9	20	3	7	02	1	-
23	7.6	7.4	10.3	99	1015.9	9	9	.	00	0	1	45	6	0.0
24	8.3	7.4	10.3	94	1020.8	6	0	9	00	0	6	10	1	-
25	13.2	12.6	14.6	96	1017.2	8	8	5	00	0	5	10	6	0.0
26	8.9	8.2	10.9	94	1024.2	8	8	5	00	0	6	60	6	2.6
27	9.2	8.5	11.1	95	1021.2	8	8	4	00	0	6	10	6	1.5
28	9.1	8.9	11.4	99	1017.3	8	8	4	26	1	5	51	5	1.1
29	7.2	6.5	9.7	95	1017.9	0	0	9	00	0	6	10	1	-
30	12.8	8.8	11.3	77	1011.8	0	0	9	20	1	7	02	0	-

Godz. 07

DNI	TEMPERATURA POWIETRZA T	TEMPERATURA PUNKTU ROSY T_d	PRĘŻNOŚĆ PARY WODNEJ e	WILGOTNOŚĆ WZGLĘDNA U	CIŚNIENIE ATMOSFERYCZNE P_o	ZACHMURZENIE N	N_h	h	WIATR dd	v	WIDZIALNOŚĆ V	POGODA ww	W	OPAD R
1	13.0	11.4	13.5	90	1019.2	8	8	4	00	0	5	61	6	3.9
2	16.4	12.5	14.5	78	1018.1	7	7	5	00	0	6	10	2	-
3	16.3	15.2	17.3	94	1018.7	7	7	5	00	0	6	10	8	0.0
4	17.0	14.6	16.6	86	1019.2	8	8	5	28	5	6	10	8	0.5
5	11.0	10.6	12.8	97	1023.5	0	0	9	00	0	3	42	0	-
6	13.7	13.3	15.3	98	1021.5	0	0	9	00	0	6	10	0	-
7	12.8	12.2	14.2	95	1024.3	0	0	9	00	0	7	02	0	-
8	14.6	14.0	16.0	95	1024.3	7	7	5	00	0	5	10	2	-
9	12.0	11.6	13.7	98	1022.0	9	9	.	00	0	1	45	4	-
10	15.6	15.1	17.1	97	1010.6	7	7	4	00	0	6	29	8	15.1
11	6.0	5.3	8.9	95	1022.6	0	0	9	00	0	8	02	0	-
12	7.8	6.7	9.8	92	1023.7	3	2	6	00	0	8	01	1	-
13	8.3	7.1	10.1	93	1019.7	8	8	4	29	2	6	80	6	1.4
14	0.2	0.2	6.2	100	1027.6	1	0	9	00	0	6	10	0	-
15	2.8	2.5	7.3	98	1027.1	0	0	9	00	0	6	10	0	-
16	4.0	3.8	8.0	98	1023.3	0	0	9	00	0	6	28	0	-
17	6.2	5.5	9.0	95	1016.2	1	0	9	00	0	5	28	4	-
18	9.4	7.4	10.3	88	1020.3	4	6	5	05	3	7	01	2	-
19	4.5	3.9	8.1	97	1019.5	0	0	9	00	0	6	10	0	-
20	14.2	10.1	12.4	77	1015.1	3	2	5	24	1	8	02	0	-
21	9.2	8.1	10.8	93	1013.4	2	0	9	00	0	6	10	0	-
22	14.6	11.0	13.1	79	1009.1	8	8	6	09	1	7	02	1	-
23	6.0	5.8	9.2	98	1017.9	9	9	.	00	0	1	47	4	-
24	7.0	6.5	9.7	97	1021.6	7	0	9	00	0	3	42	1	-
25	13.6	13.0	15.0	97	1017.9	8	6	4	00	0	6	61	6	6.0
26	9.2	8.5	11.1	95	1023.4	7	4	6	00	0	6	10	6	1.0
27	9.1	8.5	11.1	96	1018.5	8	8	4	00	0	3	61	4	0.9
28	8.9	8.2	10.9	94	1017.7	8	8	4	00	0	6	51	6	2.0
29	5.0	4.8	8.6	98	1017.0	2	0	9	00	0	2	46	0	-
30	7.7	7.0	10.0	94	1013.6	5	1	6	00	0	6	10	1	-

Godz. 13

1	15.5	8.4	11.0	59	1018.7	8	2	5	27	2	8	03	6	1.6
2	18.4	13.9	15.9	75	1018.8	8	8	5	30	2	7	02	6	0.0
3	19.3	14.4	16.4	73	1019.2	6	4	5	23	2	7	03	8	1.1
4	20.3	13.6	15.6	65	1020.9	5	5	5	27	5	8	01	2	-
5	26.5	13.8	15.8	46	1019.8	2	2	5	00	0	7	03	4	-
6	30.3	11.2	13.3	31	1017.9	2	2	6	31	2	8	03	0	-
7	28.1	10.9	13.0	34	1021.0	2	0	9	28	2	8	03	0	-
8	21.0	13.4	17.5	70	1023.2	4	3	5	35	3	6	10	1	-
9	27.3	12.9	14.9	41	1014.8	3	2	6	00	0	7	03	4	-
10	16.1	12.8	14.8	80	1012.3	8	4	4	00	0	6	10	8	0.3
11	14.9	3.2	7.7	46	1022.1	5	5	6	25	5	8	03	1	-
12	14.8	3.8	8.0	48	1020.4	6	5	6	27	3	8	03	1	-
13	11.6	1.5	6.8	49	1022.6	4	4	5	30	6	8	02	8	0.0
14	15.4	2.3	7.2	42	1024.2	5	0	9	32	1	8	03	1	-
15	18.7	6.4	9.6	44	1023.6	6	0	9	00	0	7	03	1	-
16	23.1	7.1	10.1	36	1017.2	0	0	9	00	0	8	02	0	-
17	19.4	11.0	13.1	58	1015.3	6	0	9	00	0	7	01	1	-
18	12.4	6.7	9.8	68	1020.4	5	5	6	09	3	7	03	1	-
19	21.9	4.4	8.4	32	1015.4	0	0	9	16	3	8	02	0	-
20	21.0	10.7	12.9	52	1013.7	6	2	6	16	3	8	01	1	-
21	24.0	10.9	13.0	44	1007.3	2	1	6	17	3	8	03	0	-
22	14.1	11.1	13.2	82	1011.1	8	8	5	00	0	6	10	6	0.0
23	18.0	9.3	11.7	56	1016.6	5	2	6	36	2	7	03	4	-
24	15.5	14.2	16.2	92	1020.1	8	4	5	00	0	6	61	4	1.2
25	11.1	9.9	12.2	92	1021.6	8	6	4	00	0	6	60	6	10.8
26	11.8	8.6	11.2	82	1023.0	8	8	5	00	0	6	60	2	0.7
27	9.8	9.2	11.6	96	1018.0	8	8	4	00	0	5	51	6	1.0
28	9.6	8.5	11.1	93	1018.7	8	5	4	00	0	6	10	5	0.3
29	21.4	10.3	12.5	53	1011.8	4	1	9	19	4	8	01	4	-
30	10.9	8.1	10.8	83	1016.7	8	8	5	28	3	7	02	1	-

Godz. 19

1	16.1	11.2	13.3	72	1016.4	8	8	9	25	2	8	03	2	-
2	18.1	16.1	18.3	88	1017.5	7	7	5	00	0	7	02	2	-
3	17.8	15.3	17.4	85	1017.6	8	8	5	00	0	6	10	2	-
4	17.9	14.8	16.8	81	1021.5	2	1	9	00	0	7	02	1	-
5	22.7	16.4	18.7	68	1018.9	0	0	9	00	0	7	02	0	-
6	23.2	15.5	17.6	62	1020.1	7	2	6	00	0	8	03	9	-
7	22.0	15.3	17.4	66	1021.0	3	0	9	00	0	7	01	0	-
8	18.6	14.4	16.4	77	1022.2	0	0	9	00	0	5	10	0	-
9	22.6	13.6	15.6	57	1012.1	0	0	9	00	0	7	01	1	-
10	12.4	5.6	9.1	63	1016.1	6	6	5	27	2	8	01	6	0.1
11	12.9	4.1	8.2	55	1022.1	7	7	5	26	4	7	02	1	-
12	12.9	5.5	9.0	62	1018.4	7	4	5	28	2	8	02	2	-
13	8.2	1.9	7.0	65	1024.9	2	2	5	00	0	9	02	1	-
14	10.8	6.4	9.6	74	1024.3	1	0	9	00	0	8	01	1	-
15	12.2	8.4	11.0	77	1023.2	2	0	9	00	0	6	10	1	-
16	16.0	8.8	11.3	63	1017.3	0	0	9	00	0	8	02	0	-
17	15.0	10.4	12.6	74	1016.2	3	3	6	00	0	7	01	1	-
18	9.5	5.3	8.9	75	1020.3	8	8	5	00	0	6	10	2	-
19	17.4	8.1	10.8	55	1015.3	0	0	9	11	2	8	02	0	-
20	15.9	11.0	13.1	72	1014.4	4	1	6	00	0	7	01	1	-
21	16.7	11.0	13.1	68	1007.5	5	2	9	24	2	7	01	1	-
22	11.6	9.9	12.2	90	1012.7	8	6	4	00	0	6	60	6	1.4
23	13.4	10.1	12.4	82	1018.7	3	0	9	00	0	7	01	1	-
24	14.1	13.5	15.5	95	1017.9	8	8	5	09	0	5	61	6	3.5
25	11.1	10.0	12.3	93	1022.5	8	6	4	00	0	6	61	6	0.6
26	10.6	9.2	11.6	91	1022.4	8	4	4	31	1	6	60	6	0.6
27	9.4	8.8	11.3	96	1017.7	8	8	4	36	2	4	51	5	0.4
28	10.2	8.9	11.4	92	1018.8	8	8	4	00	0	4	10	2	-
29	15.3	8.9	11.4	66	1011.6	1	0	9	00	0	8	01	0	-
30	10.3	8.6	11.2	89	1019.2	8	8	5	00	0	6	10	2	-

Godz. 01

DNI	TEMPERATURA POWIETRZA T	TEMPERATURA PUNKTU ROSY T_d	PRĘŻNOŚĆ PARY WODNEJ e	WILGOTNOŚĆ WZGLĘDNA U	CIŚNIENIE ATMOSFERYCZNE P_o	ZACHMURZENIE N	N_h	h	WIATR dd	v	WIDZIALNOŚĆ V	POGODA ww	W	OPAD R
1	12.2	11.3	13.4	95	•	8	6	4	00	0	5	65	6	7.5
2	11.8	9.7	12.0	86	•	8	6	5	19	1	6	60	2	0.0
3	13.0	10.5	12.7	85	•	6	6	6	00	0	7	02	6	0.0
4	16.8	11.1	13.2	68	•	8	8	6	30	2	7	03	1	-
5	10.4	9.3	11.7	93	•	0	0	9	16	1	6	10	1	-
6	12.3	10.4	12.6	88	•	0	0	9	00	0	8	02	0	-
7	12.8	8.9	11.4	78	•	0	0	9	18	1	8	02	9	-
8	13.1	9.3	11.7	78	•	0	0	9	14	1	7	02	1	-
9	9.9	8.6	11.2	92	•	0	0	9	00	0	6	10	0	-
10	18.1	8.6	11.2	54	•	6	3	6	00	0	7	02	1	-
11	5.8	5.1	8.8	96	•	7	7	5	00	0	7	03	1	-
12	6.1	3.8	8.0	89	•	7	7	6	00	0	7	02	2	-
13	6.7	5.5	9.0	92	•	8	8	4	23	2	6	21	2	0.1
14	- 0.5	- 1.7	5.4	91	•	0	0	9	15	1	8	02	0	-
15	3.1	- 0.2	6.0	78	•	0	0	9	17	1	9	02	0	-
16	6.1	3.8	8.0	86	•	0	0	9	18	1	8	02	0	-
17	7.3	5.3	8.9	88	•	0	0	9	17	1	8	02	0	-
18	5.5	4.6	8.5	94	•	0	0	9	00	0	6	10	0	-
19	3.0	3.0	7.6	100	•	9	9	•	00	0	1	47	1	-
20	11.3	7.1	10.1	75	•	3	3	5	18	1	7	01	1	-
21	6.2	5.6	9.1	96	•	2	2	4	00	0	6	10	1	-
22	11.4	9.4	11.8	87	•	2	2	6	07	1	7	03	1	-
23	4.9	4.7	8.5	98	•	0	0	9	00	0	7	02	1	-
24	6.6	6.2	9.4	97	•	7	7	6	00	0	7	03	1	-
25	11.4	10.9	13.0	96	•	8	8	4	00	0	5	80	2	1.7
26	7.3	6.4	9.6	94	•	8	8	4	00	0	5	61	6	4.6
27	6.8	6.2	9.5	97	•	8	8	3	36	2	5	25	9	1.5
28	6.0	5.5	9.1	97	•	9	9	•	00	0	3	61	5	1.5
29	6.8	6.6	9.7	99	•	8	8	1	00	0	4	10	2	-
30	5.0	4.1	8.2	94	•	0	0	9	00	0	7	02	0	-

Godz. 07

DNI	TEMPERATURA POWIETRZA T	TEMPERATURA PUNKTU ROSY T_d	PRĘŻNOŚĆ PARY WODNEJ e	WILGOTNOŚĆ WZGLĘDNA U	CIŚNIENIE ATMOSFERYCZNE P_o	ZACHMURZENIE N	N_h	h	WIATR dd	v	WIDZIALNOŚĆ V	POGODA ww	W	OPAD R
1	9.5	8.8	11.3	95	•	8	6	3	00	0	5	63	6	22.7
2	12.4	10.5	12.7	88	•	8	8	5	24	2	6	21	2	0.0
3	13.6	10.5	12.7	82	•	7	3	6	00	0	6	10	2	-
4	14.9	11.9	13.9	81	•	8	8	5	22	1	6	10	6	0.1
5	11.2	9.9	12.2	92	•	0	0	9	00	0	7	02	0	-
6	12.7	11.0	13.1	93	•	0	0	9	00	0	9	01	0	-
7	13.8	11.5	13.6	86	•	1	1	6	00	0	7	02	0	-
8	14.2	12.4	14.4	93	•	4	4	6	00	0	6	10	1	-
9	10.5	9.2	11.6	92	•	0	0	9	00	0	8	02	0	-
10	14.4	11.5	13.6	83	•	3	1	7	00	0	7	01	1	-
11	4.6	2.1	7.1	84	•	0	0	9	00	0	9	01	1	-
12	5.8	1.9	7.0	75	•	5	5	6	18	1	8	01	2	-
13	6.5	5.3	8.9	92	•	7	7	4	28	2	6	25	6	1.7
14	0.1	- 1.7	5.4	88	•	1	0	9	00	0	9	01	0	-
15	3.3	1.0	6.6	86	•	0	0	9	00	0	9	02	0	-
16	5.8	3.9	8.1	88	•	0	0	9	00	0	9	02	0	-
17	6.7	5.5	9.0	92	•	2	0	9	18	1	8	03	0	-
18	6.1	5.3	8.9	94	•	0	0	9	00	0	3	42	4	-
19	3.5	3.3	7.7	98	•	0	0	9	00	0	7	02	4	-
20	10.4	8.1	10.8	85	•	7	7	5	00	0	8	03	1	-
21	6.4	5.9	9.3	96	•	4	1	6	00	0	8	03	0	-
22	11.6	8.8	11.3	83	•	7	7	5	00	0	8	02	8	0.0
23	6.0	5.5	9.0	96	•	1	1	6	00	0	8	01	1	-
24	7.7	7.0	10.0	95	•	6	3	6	00	0	6	01	1	-
25	11.8	11.1	13.2	95	•	8	8	4	00	0	5	81	8	7.7
26	7.4	6.7	9.8	95	•	8	8	3	00	0	5	21	6	1.3
27	6.6	6.6	9.7	100	•	9	9	•	35	1	2	47	6	0.4
28	6.2	6.0	9.3	98	•	9	9	•	00	0	3	50	6	1.1
29	3.8	3.8	8.0	100	•	9	9	•	00	0	1	47	5	0.1
30	8.5	6.8	9.9	90	•	6	6	6	00	0	8	03	1	-

Godz. 13

DNI	TEMPERATURA POWIETRZA T	TEMPERATURA PUNKTU ROSY T_d	PRĘŻNOŚĆ PARY WODNEJ e	WILGOTNOŚĆ WZGLĘDNA U	CIŚNIENIE ATMOSFERYCZNE P_o	ZACHMURZENIE N	N_h	h	WIATR dd	v	WIDZIALNOŚĆ V	POGODA ww	W	OPAD R
1	13.7	7.0	10.0	64	•	7	1	6	27	1	8	01	6	2.0
2	16.8	11.8	13.8	72	•	7	7	5	24	1	6	10	6	1.2
3	17.1	11.0	13.1	68	•	7	7	6	24	3	7	02	6	0.7
4	18.1	12.8	14.8	71	•	8	3	6	28	2	7	01	1	-
5	23.7	8.8	11.3	39	•	1	1	7	26	5	9	02	0	-
6	26.0	9.7	12.0	35	•	1	1	7	27	3	9	03	0	-
7	23.6	9.0	11.5	40	•	1	1	7	27	1	8	02	0	-
8	22.6	7.4	10.3	37	•	0	0	9	21	3	8	01	0	-
9	24.6	8.6	11.2	36	•	4	2	7	27	3	8	03	0	-
10	14.2	12.0	14.0	86	•	8	8	4	32	2	6	10	9	0.3
11	10.2	0.0	6.1	53	•	5	5	7	27	4	9	02	1	-
12	12.0	1.7	6.9	49	•	5	3	6	24	3	8	02	1	-
13	6.6	- 0.7	5.8	80	•	3	3	5	27	3	9	01	8	1.0
14	13.2	- 1.7	5.4	36	•	6	0	9	36	2	9	03	1	-
15	16.5	3.0	7.6	41	•	3	1	7	33	1	8	03	0	-
16	18.9	4.4	8.4	39	•	1	1	7	30	3	9	02	0	-
17	17.1	8.5	11.1	57	•	7	2	6	00	0	7	03	1	-
18	15.8	7.0	10.0	57	•	2	2	7	36	3	8	03	4	-
19	18.6	5.8	9.2	43	•	1	1	6	04	1	9	02	0	-
20	15.1	9.9	12.2	70	•	6	6	6	32	2	8	03	1	-
21	19.2	6.5	9.7	43	•	2	1	7	18	6	9	02	0	-
22	11.1	5.9	9.3	71	•	8	8	5	00	0	7	60	2	0.0
23	14.2	6.5	9.7	59	•	7	5	6	35	1	8	02	1	-
24	13.1	11.3	13.4	89	•	6	6	6	36	2	7	01	8	0.2
25	9.0	8.8	11.3	99	•	9	9	•	00	0	3	51	8	11.4
26	8.5	7.1	10.1	91	•	8	8	4	36	1	5	60	2	1.2
27	7.0	7.0	10.0	100	•	9	9	•	33	1	3	47	4	-
28	8.0	6.5	9.7	91	•	8	8	4	02	1	5	10	6	0.1
29	16.7	9.9	12.2	65	•	8	1	5	04	1	8	02	4	-
30	7.1	6.5	9.7	97	•	8	8	2	34	1	5	61	2	0.0

Godz. 19

DNI	TEMPERATURA POWIETRZA T	TEMPERATURA PUNKTU ROSY T_d	PRĘŻNOŚĆ PARY WODNEJ e	WILGOTNOŚĆ WZGLĘDNA U	CIŚNIENIE ATMOSFERYCZNE P_o	ZACHMURZENIE N	N_h	h	WIATR dd	v	WIDZIALNOŚĆ V	POGODA ww	W	OPAD R
1	12.0	7.3	10.2	72	•	7	4	6	22	1	7	03	2	-
2	15.3	11.9	13.9	81	•	8	8	6	00	0	8	02	2	-
3	14.2	11.5	13.6	84	•	3	2	6	20	1	7	01	1	-
4	14.3	12.4	14.4	89	•	5	3	6	16	1	7	02	1	-
5	16.8	12.0	14.0	78	•	0	0	9	18	2	8	01	0	-
6	16.3	10.3	12.5	68	•	7	7	7	21	3	8	17	8	0.0
7	17.4	11.3	13.4	68	•	7	0	9	15	1	8	03	1	-
8	15.4	11.8	13.8	80	•	0	0	9	09	1	6	10	0	-
9	16.6	11.8	13.8	73	•	2	1	9	14	1	7	01	1	-
10	7.7	6.1	9.4	89	•	7	7	9	20	1	8	25	8	2.0
11	8.2	2.6	7.4	69	•	8	8	6	24	1	7	03	2	-
12	9.2	3.8	8.0	68	•	7	7	6	20	1	7	03	2	-
13	2.7	- 0.2	6.0	80	•	0	0	9	00	0	8	01	1	-
14	6.5	1.2	6.7	69	•	0	0	9	00	0	9	01	1	-
15	9.2	5.8	9.2	79	•	0	0	9	14	1	8	01	1	-
16	11.0	5.3	8.9	69	•	0	0	9	00	0	9	02	0	-
17	11.2	8.1	10.8	82	•	2	1	6	00	0	6	10	1	-
18	6.5	4.8	8.6	89	•	0	0	9	00	0	8	02	0	-
19	14.5	5.6	9.1	56	•	5	3	6	17	4	8	03	1	-
20	10.1	8.9	11.4	93	•	3	3	6	13	1	7	02	1	-
21	15.5	9.5	11.9	68	•	8	8	5	18	5	8	03	1	-
22	7.4	6.8	9.9	96	•	4	4	5	00	0	7	01	6	3.0
23	8.3	7.3	10.2	94	•	2	1	9	00	0	7	01	1	-
24	12.5	11.1	13.2	91	•	8	8	5	00	0	7	25	8	6.5
25	7.2	6.4	9.6	95	•	8	8	4	00	0	6	61	5	1.2
26	7.5	6.5	9.7	93	•	8	8	4	00	0	6	60	2	0.7
27	6.9	6.9	9.9	100	•	9	9	•	01	1	3	51	4	0.6
28	8.2	7.3	10.2	94	•	8	8	4	09	1	6	10	2	-
29	9.0	8.0	10.7	94	•	0	0	9	00	0	7	01	0	-
30	7.3	6.5	9.7	95	•	8	8	4	00	0	6	10	6	0.1

Godz. 01

DNI	TEMPERATURA POWIETRZA T	TEMPERATURA PUNKTU ROSY T_d	PRĘŻNOŚĆ PARY WODNEJ e	WILGOTNOŚĆ WZGLĘDNA U	CIŚNIENIE ATMOSFERYCZNE P_o	ZACHMURZENIE N	N_h	h	WIATR dd	v	WIDZIALNOŚĆ V	POGODA ww	W	OPAD R
1	6.1	6.1	9.4	100	•	9	9	•	33	1	6	60	4	2.2
2	5.4	5.4	9.0	100	•	9	9	•	36	9	0	45	5	0.2
3	6.4	5.1	8.8	91	•	6	4	4	29	8	8	02	5	0.0
4	8.6	7.4	10.3	92	•	8	8	3	30	17	7	02	2	–
5	7.8	7.3	10.2	97	•	0	0	9	30	2	8	02	1	–
6	10.5	7.7	10.5	84	•	1	1	4	19	11	8	02	0	–
7	9.9	7.3	10.2	85	•	0	0	9	36	5	9	02	9	0.0
8	10.1	7.1	10.1	82	•	1	1	•	01	6	7	02	1	–
9	10.5	2.5	7.3	57	•	0	0	9	26	5	9	02	0	–
10	10.0	5.3	8.9	73	•	4	1	3	20	12	8	13	1	–
11	- 0.4	- 0.4	5.9	100	•	9	9	•	02	11	0	45	4	–
12	- 2.2	- 2.5	5.1	98	•	9	9	•	32	4	0	45	4	–
13	- 0.7	- 0.8	5.8	99	•	9	9	•	34	T	0	56	4	0.4
14	- 3.1	-13.8	2.1	44	•	0	0	9	23	8	9	02	0	–
15	0.1	- 1.4	5.5	90	•	0	0	9	02	6	8	02	0	–
16	4.0	- 0.7	5.8	72	•	2	0	9	31	4	8	01	1	–
17	5.7	0.0	6.1	67	•	0	0	9	27	3	8	02	0	–
18	3.9	3.4	7.8	97	•	0	0	9	00	0	7	02	0	–
19	3.0	- 1.2	5.6	73	•	1	0	9	19	8	8	02	0	–
20	4.2	4.2	8.2	100	•	9	9	•	21	13	1	45	4	–
21	5.4	4.6	8.5	94	•	3	3	•	20	8	8	02	0	–
22	6.5	6.5	9.7	100	•	9	9	•	18	11	1	45	8	1.9
23	- 0.4	- 0.4	5.9	100	•	9	9	•	07	5	1	43	4	–
24	3.6	3.6	7.9	100	•	8	8	•	16	10	7	41	1	–
25	7.5	7.5	10.4	100	•	8	8	•	19	13	8	41	8	3.5
26	4.7	4.7	8.5	100	•	9	9	•	24	8	0	61	4	6.2
27	7.1	6.9	9.9	99	•	6	6	•	18	4	8	41	9	2.3
28	6.1	4.3	8.3	88	•	8	8	•	18	3	7	60	4	0.9
29	3.0	3.0	7.6	100	•	9	9	•	20	7	0	45	4	–
30	3.5	3.5	7.8	100	•	2	2	•	18	15	9	41	0	–

Godz. 07

DNI	TEMPERATURA POWIETRZA T	TEMPERATURA PUNKTU ROSY T_d	PRĘŻNOŚĆ PARY WODNEJ e	WILGOTNOŚĆ WZGLĘDNA U	CIŚNIENIE ATMOSFERYCZNE P_o	ZACHMURZENIE N	N_h	h	WIATR dd	v	WIDZIALNOŚĆ V	POGODA ww	W	OPAD R
1	3.0	3.0	7.6	100	•	9	9	•	03	5	0	60	4	15.5
2	5.8	5.8	9.2	100	•	9	9	•	34	9	0	51	4	1.0
3	4.7	5.9	9.3	95	•	8	6	0	27	8	7	28	2	–
4	6.8	6.8	9.9	100	•	9	9	•	32	12	0	45	6	0.3
5	8.8	8.9	8.1	71	•	1	1	•	28	7	7	02	0	–
6	10.8	5.0	8.7	67	•	1	1	4	22	7	8	01	0	–
7	9.1	8.6	11.2	97	•	5	5	•	35	5	6	10	1	–
8	9.9	6.8	9.9	82	•	4	3	4	33	7	6	10	4	–
9	10.5	3.4	7.8	61	•	0	0	9	27	9	8	02	0	–
10	10.1	7.1	10.1	82	•	3	2	4	26	8	7	02	1	–
11	- 4.3	- 5.5	4.0	92	•	2	1	•	03	6	9	28	4	–
12	- 2.2	- 2.5	5.1	98	•	6	6	•	33	4	7	41	4	–
13	- 1.7	- 1.9	5.3	98	•	9	9	•	01	9	0	49	8	3.0
14	- 2.8	-17.1	1.6	32	•	1	0	9	36	3	9	02	0	–
15	3.7	- 7.4	3.5	44	•	1	0	9	24	4	9	02	0	–
16	5.8	- 3.3	4.8	52	•	1	1	9	31	1	9	02	0	–
17	6.4	- 2.7	5.0	52	•	2	0	9	24	1	8	01	0	–
18	4.4	0.0	6.1	73	•	0	0	9	18	3	7	02	0	–
19	3.8	- 3.0	4.9	61	•	1	1	•	18	10	8	03	0	–
20	3.5	3.5	7.8	100	•	9	9	•	20	9	0	51	4	0.4
21	7.2	5.0	8.7	86	•	2	1	1	18	9	8	02	0	–
22	6.1	6.1	9.4	100	•	9	9	•	21	7	1	45	8	0.3
23	2.0	2.0	7.1	100	•	7	7	•	17	3	7	41	4	–
24	4.0	3.6	7.9	97	•	7	1	•	16	6	8	01	2	–
25	6.2	6.2	9.5	100	•	8	8	•	20	11	7	63	8	8.0
26	5.2	5.2	8.8	100	•	9	9	•	22	6	1	45	6	1.5
27	7.2	7.0	10.0	99	•	7	2	•	16	4	8	60	4	0.7
28	6.1	5.1	8.8	93	•	5	3	4	20	5	8	01	6	1.1
29	6.8	-11.7	2.5	25	•	6	0	9	20	7	9	03	4	–
30	3.6	3.6	7.9	100	•	9	9	•	20	10	0	47	1	–

Godz. 13

1	2.2	1.0	6.6	91	•	7	2	•	30	6	7	01	6	2.5
2	7.0	7.0	10.0	100	•	9	9	•	29	6	0	45	6	2.4
3	7.3	6.1	9.4	92	•	8	8	3	32	7	7	02	6	0.7
4	7.1	6.9	9.9	99	•	9	9	•	27	3	1	43	4	–
5	13.9	4.1	8.2	51	•	2	2	5	30	6	8	03	0	–
6	15.4	4.1	8.2	47	•	3	3	4	29	3	8	03	0	–
7	13.9	4.4	8.4	52	•	2	2	4	36	5	8	02	1	–
8	13.0	0.4	6.3	42	•	1	1	5	28	7	7	02	0	–
9	14.0	4.8	8.6	53	•	5	4	4	22	5	7	03	1	–
10	6.9	6.9	9.9	100	•	9	9	•	30	5	0	45	9	1.7
11	0.4	- 2.2	5.2	84	•	4	4	5	01	5	9	02	0	–
12	3.2	- 1.4	5.5	72	•	6	4	3	31	2	8	03	2	–
13	- 2.8	- 3.5	4.7	95	•	9	9	•	01	9	0	49	8	5.0
14	3.0	- 1.9	5.3	70	•	6	0	9	28	3	9	03	1	–
15	6.0	0.0	6.1	85	•	3	1	5	31	3	9	03	0	–
16	8.8	2.5	7.3	65	•	1	1	5	01	3	9	02	0	–
17	8.4	5.9	9.3	85	•	7	7	•	04	2	7	02	1	–
18	5.6	3.6	7.9	87	•	3	3	2	00	0	7	02	0	–
19	7.8	1.2	6.7	64	•	1	1	4	22	8	8	02	0	–
20	4.8	4.8	8.6	100	•	9	9	•	22	7	0	45	5	0.4
21	8.1	4.4	8.4	77	•	4	3	•	20	17	9	03	0	–
22	5.5	5.5	9.0	100	•	9	9	•	22	12	0	45	8	0.3
23	4.4	4.2	8.2	98	•	7	7	•	20	3	7	41	2	–
24	5.7	5.7	9.2	100	•	7	7	•	21	10	8	41	6	3.9
25	5.7	5.7	9.2	100	•	9	9	•	20	7	1	45	6	13.3
26	7.2	7.0	10.0	99	•	8	2	•	18	7	8	60	4	1.5
27	8.9	8.9	11.4	100	•	8	8	•	07	3	7	41	6	8.1
28	4.4	4.4	8.4	100	•	9	9	•	18	8	0	45	1	–
29	8.1	- 2.2	5.2	49	•	3	1	•	22	7	9	01	1	–
30	4.0	4.0	8.1	100	•	9	9	•	18	4	0	45	4	–

Godz. 19

1	3.6	3.6	7.9	100	•	9	9	•	29	9	1	47	2	–
2	7.4	7.0	10.0	97	•	8	8	•	31	5	7	02	4	–
3	8.2	5.3	8.9	82	•	6	6	4	30	14	7	02	2	–
4	8.2	7.7	10.5	95	•	6	6	•	29	8	7	41	4	–
5	11.8	6.5	9.7	71	•	1	1	4	22	6	7	01	0	–
6	8.5	4.6	8.5	77	•	7	6	3	25	11	9	91	1	1.8
7	12.7	6.2	9.5	64	•	6	2	4	32	4	7	03	1	–
8	11.4	0.0	6.1	45	•	1	0	9	25	4	6	10	0	–
9	11.0	6.5	9.7	74	•	1	1	4	18	13	7	01	1	–
10	- 0.2	- 0.2	6.0	100	•	9	9	•	01	9	1	43	8	7.9
11	- 1.0	- 1.4	5.5	97	•	8	8	2	01	8	7	02	1	–
12	0.2	- 0.9	5.7	91	•	7	7	1	32	5	7	02	2	–
13	- 4.8	- 6.1	3.9	92	•	0	0	9	02	5	8	01	4	–
14	2.6	- 6.3	3.8	50	•	2	0	9	01	5	8	01	1	–
15	4.9	- 0.7	5.8	69	•	1	0	9	27	4	8	02	1	–
16	6.4	2.8	7.5	79	•	0	0	9	30	4	8	02	0	–
17	4.8	4.3	8.3	97	•	4	3	•	04	5	7	41	1	–
18	4.6	0.8	6.5	78	•	1	0	9	19	4	8	02	0	–
19	3.9	3.4	7.8	97	•	6	6	•	18	9	8	41	1	–
20	3.4	- 0.7	5.8	73	•	4	3	•	27	7	8	01	4	–
21	6.2	6.2	9.5	100	•	9	9	•	22	16	0	80	4	3.0
22	4.0	4.0	8.1	100	•	9	9	•	22	8	0	43	8	6.0
23	3.4	3.4	7.8	100	•	7	7	•	21	6	7	41	2	–
24	7.7	7.7	10.5	100	•	9	9	•	22	19	1	45	8	12.3
25	4.9	4.9	8.7	100	•	9	9	•	23	8	0	41	4	1.9
26	7.9	7.9	10.6	100	•	9	9	•	18	6	0	47	6	1.2
27	7.3	6.8	9.9	97	•	6	3	•	14	5	7	01	2	–
28	4.1	4.1	8.2	100	•	9	9	•	22	4	0	45	4	–
29	6.0	- 3.0	4.9	52	•	2	2	•	19	12	9	02	0	–
30	3.5	3.5	7.8	100	•	9	9	•	18	10	0	45	4	–

TABLICA II

SPOSTRZEŻENIA CODZIENNE STACJI METEOROLOGICZNYCH
WARTOŚCI DOBOWE

ЕЖЕДНЕВНЫЕ НАБЛЮДЕНИЯ МЕТЕОРОЛОГИЧЕСКИХ СТАНЦИЙ
СУТОЧНЫЕ ЗНАЧЕНИЯ

EVERYDAY OBSERVATIONS AT METEOROLOGICAL STATIONS
DAILY VALUES

Tablica II — ŻERA — WRZESIEŃ 1973

DNI	TEMPERATURA POWIETRZA				PRĘŻNOŚĆ PARY WODNEJ	WILGOTNOŚĆ WZGLĘDNA	CIŚNIENIE ATMOSFERYCZNE	USŁONECZNIENIE	ZACHMURZENIE	WIATR		OPAD	ŚNIEG	
	T	Max	Min	T_0	e	U	P	S	N	v	v_{max}	R_d	s_h	s_g
1	13.5	14.1	11.4	10.5	14.3	92	1010.5	.	6.9	5.9	8	6.2	–	–
2	16.5	18.5	13.6	13.4	13.8	74	1010.9	.	5.8	9.1	10	-	–	–
3	16.0	18.3	13.1	14.1	13.2	72	1011.9	.	5.1	9.0	10	0.0	–	–
4	14.3	16.5	13.1	11.9	13.7	74	1014.6	.	5.3	4.6	8	-	–	–
5	18.6	25.6	12.3	9.8	17.7	88	1015.6	.	4.5	4.1	7	0.0	–	–
6	16.8	18.9	14.8	12.5	15.8	89	1017.1	.	3.5	4.0	5	-	–	–
7	16.6	19.5	13.4	9.1	16.8	98	1017.2	.	6.4	8.0	13	3.8	–	–
8	16.8	18.8	15.6	15.2	17.9	98	1019.2	.	6.6	5.0	7	0.1	–	–
9	16.8	18.3	15.5	15.0	17.4	98	1011.1	.	6.6	7.8	10	0.7	–	–
10	13.6	17.1	12.1	10.9	9.3	59	1010.9	.	4.4	4.5	8	0.3	–	–
11	11.5	14.2	10.5	8.3	7.6	57	1018.5	.	4.8	4.6	6	0.2	–	–
12	11.5	15.0	9.8	8.1	9.9	72	1015.8	.	6.5	5.6	10	3.5	–	–
13	10.2	12.8	8.6	6.0	7.3	58	1021.9	.	3.5	6.9	8	-	–	–
14	12.2	15.8	9.3	9.3	11.1	78	1020.2	.	5.9	5.4	10	0.0	–	–
15	13.3	17.4	8.9	9.3	12.2	88	1021.2	.	6.1	3.4	6	-	–	–
16	13.8	17.1	12.0	8.7	13.6	98	1018.4	.	4.4	1.5	3	0.8	–	–
17	11.7	16.2	8.7	3.7	10.8	89	1021.2	.	4.0	3.8	7	-	–	–
18	9.0	14.5	5.8	0.8	7.0	83	1023.5	.	1.4	5.4	8	-	–	–
19	11.4	16.4	5.3	- 0.1	8.4	84	1015.0	.	3.6	5.3	7	1.5	–	–
20	14.8	19.2	11.6	10.7	13.5	88	1007.3	.	6.0	5.8	9	0.8	–	–
21	13.4	17.8	9.1	4.7	13.8	98	1005.0	.	5.6	3.1	5	1.4	–	–
22	13.7	15.7	12.8	10.1	12.4	78	1003.2	.	6.1	6.0	9	-	*	–
23	11.1	15.6	6.9	4.8	11.9	98	1016.8	.	1.9	2.3	3	-	–	–
24	11.2	14.3	6.9	5.6	11.6	88	1022.5	.	6.3	4.9	7	13.9	–	–
25	8.1	12.2	5.7	5.7	10.1	98	1016.4	.	7.0	4.5	6	3.3	–	–
26	9.0	11.1	4.7	1.2	9.6	88	1018.7	.	6.3	3.3	5	0.2	–	–
27	8.1	10.2	7.2	6.7	9.6	98	1021.8	.	6.0	1.6	3	0.3	–	–
28	9.7	13.8	6.3	6.4	9.6	88	1013.3	.	6.9	3.0	9	0.8	–	–
29	12.8	15.4	11.8	10.1	12.9	88	1009.6	.	7.8	4.4	6	1.5	–	–
30	10.7	14.4	9.3	9.8	10.7	88	1011.2	.	4.8	4.4	8	-	–	–

NIL — wrzesień 1973

DNI	TEMPERATURA POWIETRZA				PRĘŻNOŚĆ PARY WODNEJ	WILGOTNOŚĆ WZGLĘDNA	CIŚNIENIE ATMOSFERYCZNE	USŁONECZNIENIE	ZACHMURZENIE	WIATR		OPAD	ŚNIEG	
	T	Max	Min	T_0	e	U	P	S	N	v	v_{max}	R_d	s_h	s_g
1	14.7	18.1	12.9	10.3	14.0	84	1010.7	4.4	5.9	6.9	10	3.3	–	–
2	16.8	19.4	13.8	13.8	15.1	80	1010.4	8.5	3.3	8.3	10	–	–	–
3	15.5	17.6	14.3	12.7	15.3	87	1011.6	3.2	5.9	9.6	10	–	–	–
4	16.8	20.3	14.3	11.6	14.0	78	1014.5	9.7	4.3	5.3	9	–	–	–
5	17.9	22.8	11.2	8.2	17.9	87	1016.2	4.2	4.5	8.5	5	–	–	–
6	19.0	21.2	15.8	11.6	15.6	78	1016.4	8.5	2.5	4.5	8	–	–	–
7	17.8	21.3	14.6	11.1	17.1	84	1016.3	5.2	5.5	7.6	10	0.2	–	–
8	17.5	19.8	15.0	14.9	17.1	86	1018.6	9.3	7.1	6.4	8	0.1	–	–
9	18.8	21.2	14.2	14.2	17.7	86	1010.7	1.1	5.0	7.1	9	2.1	–	–
10	13.0	17.3	6.5	8.5	11.4	77	1009.9	7.5	5.0	7.4	10	3.0	–	–
11	11.7	14.6	8.1	6.1	9.1	87	1017.4	8.5	3.4	6.8	8	0.1	–	–
12	12.0	14.4	8.9	4.5	10.5	74	1015.1	1.0	6.6	7.9	10	1.2	–	–
13	10.6	13.4	9.2	6.7	7.5	58	1020.5	7.6	4.4	8.1	10	–	–	–
14	13.1	17.5	9.8	6.9	12.2	81	1019.3	2.5	6.4	6.8	9	–	–	–
15	13.5	17.9	8.4	5.2	12.8	82	1021.3	1.5	6.9	3.6	5	–	–	–
16	13.9	16.2	10.6	6.1	14.1	98	1018.2	8.4	2.3	2.5	4	0.0	–	–
17	12.8	14.8	9.5	5.4	11.8	79	1021.6	8.3	4.9	4.8	7	–	–	–
18	11.5	14.5	9.4	6.2	7.7	57	1024.6	8.7	1.3	8.1	10	–	–	–
19	12.9	17.4	9.4	6.5	10.8	71	1016.8	6.5	1.9	5.8	10	–	–	–
20	15.9	19.5	11.4	10.9	14.2	83	1008.4	1.7	7.3	6.4	8	–	–	–
21	15.2	16.9	13.1	10.0	15.5	90	1005.8	3.0	6.5	4.0	7	1.8	–	–
22	15.0	16.3	13.9	11.4	13.2	77	1004.2	2.2	6.9	5.0	7	–	–	–
23	13.2	16.7	11.0	6.6	13.4	89	1014.9	4.3	4.0	2.9	4	–	–	–
24	11.4	13.2	9.8	6.7	11.7	87	1023.5	–	7.9	6.9	10	7.8	–	–
25	9.3	11.9	7.2	6.7	10.4	92	1017.6	–	7.8	7.1	10	2.5	–	–
26	10.6	13.3	9.2	6.5	10.5	82	1018.9	2.2	6.3	4.4	5	0.0	–	–
27	10.0	12.0	9.1	8.4	9.9	83	1020.9	–	7.9	4.3	6	–	–	–
28	11.4	14.2	8.3	6.6	10.1	76	1014.5	3.4	7.1	5.4	10	0.4	–	–
29	13.8	17.3	11.4	10.5	13.7	87	1004.9	1.7	7.8	6.1	8	5.2	–	–
30	11.8	14.8	9.7	9.7	11.9	86	1011.4	2.9	5.1	4.5	6	0.8	–	–

USTKA

DNI	TEMPERATURA POWIETRZA				PREŻNOŚĆ PARY WODNEJ	WILGOTNOŚĆ WZGLĘDNA	CIŚNIENIE ATMOSFERYCZNE	USŁONIĘCZNIENIE	ZACHMURZENIE	WIATR		OPAD	ŚNIEG	
	T	Max	Min	T_g	e	U	P	S	N	v	v_{max}	R_d	n_h	n_g
1	13.6	16.7	10.8	10.2	14.9	94	1010.1	-	7.1	5.0	8	9.5	-	-
2	17.0	18.3	15.8	14.3	14.4	74	1011.0	10.6	5.0	8.0	8	1.1	-	-
3	16.2	17.4	14.0	12.9	14.1	76	1012.0	1.4	5.6	7.3	8	0.5	-	-
4	18.4	18.5	14.2	13.4	14.6	78	1016.4	9.0	5.3	5.4	8	-	-	-
5	19.4	27.7	13.1	10.2	17.8	81	1014.9	6.9	5.5	2.8	7	-	-	-
6	16.7	19.9	14.8	11.4	16.6	87	1016.7	8.5	6.8	3.3	5	-	-	-
7	16.6	20.4	11.8	8.7	17.0	90	1017.1	4.9	7.0	5.6	9	-	-	-
8	17.3	18.9	16.6	14.8	16.2	92	1019.1	2.4	6.6	5.9	7	0.0	-	-
9	16.5	18.4	13.8	12.4	17.4	92	1010.7	0.9	5.4	4.5	8	2.0	-	-
10	13.9	17.9	12.9	11.7	10.1	64	1011.0	8.8	4.0	7.5	8	3.5	-	-
11	12.6	14.4	8.8	7.0	8.5	59	1018.1	9.3	4.4	3.9	6	-	-	-
12	12.5	15.8	7.2	5.8	10.5	73	1015.4	3.2	6.1	5.6	8	1.4	-	-
13	10.4	13.7	8.8	4.8	6.9	55	1021.9	11.9	2.4	5.3	7	-	-	-
14	12.5	16.1	5.0	4.5	11.5	79	1019.9	4.1	6.1	4.6	8	-	-	-
15	14.2	17.9	9.5	8.1	13.4	83	1020.3	4.8	6.0	3.8	6	-	-	-
16	15.2	17.9	13.4	11.8	14.7	86	1017.7	9.9	2.5	3.1	5	-	-	-
17	12.8	17.4	10.3	6.2	11.7	80	1020.0	7.7	3.9	3.8	6	-	-	-
18	9.5	15.0	4.3	2.1	8.9	62	1021.7	11.3	1.3	4.8	8	-	-	-
19	11.9	19.4	3.7	- 0.1	9.0	65	1013.0	9.2	4.6	4.3	5	2.4	-	-
20	15.1	19.2	11.8	10.2	14.1	82	1006.3	3.4	6.6	4.1	6	0.0	-	-
21	13.1	17.5	8.6	7.4	14.2	93	1003.8	0.6	5.5	3.1	5	2.7	-	-
22	13.3	15.3	11.6	9.6	12.3	80	1002.3	-	6.9	4.3	5	-	-	-
23	12.2	14.9	8.6	6.0	12.7	89	1016.0	7.2	3.0	2.1	3	-	-	-
24	12.5	16.7	10.5	8.0	12.3	85	1020.7	3.5	6.0	3.9	7	26.0	-	-
25	8.7	12.8	6.4	5.8	10.3	92	1015.3	0.7	7.6	4.4	8	3.5	-	-
26	9.7	11.3	7.2	6.8	10.1	84	1018.3	-	5.8	3.3	6	2.0	-	-
27	9.4	11.4	7.7	7.0	8.9	76	1020.4	-	7.3	2.1	4	-	-	-
28	10.9	14.3	6.7	5.8	10.3	79	1012.1	2.2	7.4	3.8	5	1.0	-	-
29	13.1	15.1	12.3	10.0	13.4	89	1004.5	-	6.4	3.8	6	2.3	-	-
30	11.1	15.2	9.1	5.6	11.0	82	1010.5	5.0	4.6	3.1	4	-	-	-

LĘBORK

wrzesień 1973

DNI	TEMPERATURA POWIETRZA				PREŻNOŚĆ PARY WODNEJ	WILGOTNOŚĆ WZGLĘDNA	CIŚNIENIE ATMOSFERYCZNE	USŁONIĘCZNIENIE	ZACHMURZENIE	WIATR		OPAD	ŚNIEG	
	T	Max	Min	T_g	e	U	P	S	N	v	v_{max}	R_d	n_h	n_g
1	13.1	15.4	10.5	8.6	13.8	91	1008.6	0.2	7.3	2.6	4	8.6	-	-
2	15.7	18.9	13.6	10.1	13.6	77	1008.9	8.6	4.3	4.1	6	0.4	-	-
3	14.1	16.7	12.1	10.0	14.3	89	1010.0	1.9	5.4	3.8	5	0.2	-	-
4	15.0	20.3	10.6	7.9	13.5	81	1014.6	8.7	3.4	2.1	4	-	-	-
5	19.1	27.5	12.9	9.8	17.3	85	1013.7	5.8	5.5	1.9	6	-	-	-
6	16.3	22.0	13.9	9.5	14.5	79	1014.8	8.1	2.5	2.0	4	-	-	-
7	18.4	21.4	10.1	4.7	16.4	88	1015.1	4.2	6.6	3.9	7	4.5	-	-
8	16.9	19.3	15.9	14.3	17.5	91	1016.9	1.0	6.6	3.0	4	0.2	-	-
9	16.9	20.5	14.0	11.8	16.9	88	1009.0	0.2	5.9	4.3	6	2.6	-	-
10	11.3	16.3	8.9	4.4	10.3	77	1008.7	7.7	3.5	3.1	5	1.2	-	-
11	9.2	14.0	6.0	2.0	8.9	78	1016.2	8.9	4.6	2.9	6	0.8	-	-
12	9.8	15.3	3.8	- 1.3	10.4	85	1013.7	2.9	6.0	2.3	5	4.2	-	-
13	8.6	13.3	6.0	0.4	7.5	69	1019.5	8.1	3.1	2.9	5	0.0	-	-
14	11.5	16.7	3.1	- 1.5	10.7	78	1017.9	5.5	6.1	2.8	6	-	-	-
15	13.2	17.2	8.2	4.3	12.5	82	1019.0	2.8	7.3	1.8	4	-	-	-
16	13.9	19.5	10.8	5.8	13.6	86	1016.0	5.5	4.6	1.1	2	-	-	-
17	10.7	14.8	5.7	2.0	10.2	81	1018.8	7.8	4.4	1.5	3	-	-	-
18	9.1	14.7	3.4	- 2.6	7.0	63	1021.1	9.3	1.4	2.5	5	-	-	-
19	11.7	18.4	3.5	- 3.6	9.0	64	1012.8	8.4	2.1	2.6	4	1.4	-	-
20	15.6	19.8	11.5	9.7	13.6	77	1005.3	3.9	5.6	2.5	4	0.0	-	-
21	14.3	20.8	8.4	2.4	13.8	85	1003.0	2.3	5.3	1.8	3	3.9	-	-
22	14.4	16.9	12.0	10.1	12.4	76	1001.3	1.8	5.9	2.5	5	-	-	-
23	11.9	17.8	6.4	1.5	11.7	84	1014.6	5.0	1.8	0.6	1	-	-	-
24	11.2	15.4	8.0	5.4	11.4	86	1019.9	1.5	7.5	2.9	4	10.9	-	-
25	9.4	11.8	5.8	5.4	10.2	92	1014.3	0.1	6.8	2.3	4	0.5	-	-
26	8.8	11.8	7.0	3.4	10.3	91	1016.7	-	7.4	1.1	2	-	-	-
27	7.8	9.2	7.2	5.8	9.5	93	1018.8	-	7.8	1.1	2	0.3	-	-
28	10.3	14.6	5.0	1.0	9.7	78	1011.4	2.5	7.0	2.5	4	1.4	-	-
29	14.1	17.7	11.9	10.9	13.1	82	1003.7	0.2	8.0	2.5	4	2.2	-	-
30	10.7	15.0	8.7	3.7	10.7	84	1009.2	3.4	4.9	2.1	4	-	-	-

GDAŃSK-WRZESZCZ

DNI	TEMPERATURA POWIETRZA				PREŻNOŚĆ PARY WODNEJ	WILGOTNOŚĆ WZGLĘDNA	CIŚNIENIE ATMOSFERYCZNE	USŁONIĘCZNIENIE	ZACHMURZENIE	WIATR		OPAD	ŚNIEG	
	T	Max	Min	T_g	e	U	P	S	N	v	v_{max}	R_d	n_h	n_g
1	13.8	17.1	11.5	10.0	13.4	85	1010.0	.	6.0	4.8	8	3.5	-	-
2	16.7	20.2	13.5	13.2	13.8	73	1010.1	.	3.8	6.3	8	0.5	-	-
3	14.8	17.3	12.6	10.7	13.8	82	1011.2	.	5.5	5.0	7	-	-	-
4	16.4	21.0	12.4	9.7	13.3	73	1015.5	.	4.6	4.0	6	-	-	-
5	20.2	26.3	14.2	11.4	17.4	75	1015.2	.	5.0	3.5	6	-	-	-
6	18.9	24.6	16.5	13.9	14.9	69	1015.5	.	4.0	3.0	6	-	-	-
7	17.4	22.1	12.3	12.5	15.7	79	1016.0	.	4.4	4.5	11	0.8	-	-
8	17.3	19.7	15.2	15.2	17.2	87	1017.9	.	6.9	3.5	6	8.6	-	-
9	18.8	24.1	15.1	13.2	17.0	79	1010.1	.	3.9	5.3	7	0.3	-	-
10	11.7	17.1	10.6	9.5	10.2	70	1009.0	.	4.3	5.5	7	8.2	-	-
11	10.6	14.6	7.9	5.6	8.3	66	1016.9	.	4.9	5.4	7	0.0	-	-
12	10.8	14.5	7.8	4.8	9.9	78	1014.4	.	6.5	5.6	9	2.4	-	-
13	9.6	12.6	7.7	6.1	7.3	61	1019.8	.	5.0	6.1	9	-	-	-
14	12.4	17.2	6.1	3.5	10.4	71	1018.6	.	4.1	6.0	9	-	-	-
15	13.7	17.9	9.9	9.6	11.6	74	1020.4	.	6.9	2.4	4	-	-	-
16	14.3	18.2	10.6	4.7	13.7	85	1017.1	.	2.1	2.4	5	-	-	-
17	12.3	14.7	10.3	5.8	11.6	81	1020.2	.	5.4	3.4	5	-	-	-
18	9.5	14.2	4.4	2.1	6.8	59	1023.3	.	1.4	4.3	7	-	-	-
19	10.6	17.6	1.5	- 2.1	9.0	78	1015.7	.	2.5	3.6	5	0.2	-	-
20	15.0	21.1	10.1	9.1	12.3	72	1007.4	.	5.6	4.8	7	-	-	-
21	15.4	19.7	11.7	9.3	14.4	83	1004.4	.	6.5	2.1	4	0.1	-	-
22	15.1	17.5	13.1	10.8	12.1	71	1002.8	.	6.5	3.8	7	-	-	-
23	13.0	16.4	9.6	6.8	12.4	83	1013.7	.	4.5	1.4	4	-	-	-
24	14.5	14.4	9.4	6.7	11.7	84	1021.9	.	6.8	3.1	5	5.7	-	-
25	9.8	12.8	5.9	5.8	10.3	98	1014.4	.	7.4	3.4	4	2.3	-	-
26	10.2	13.0	7.1	4.8	10.5	85	1017.9	.	6.4	3.3	5	-	-	-
27	9.6	12.1	8.0	7.6	9.4	79	1019.9	.	7.5	3.1	5	-	-	-
28	10.7	14.3	5.1	2.7	9.5	76	1013.5	.	4.5	3.9	6	0.3	-	-
29	14.2	19.1	11.0	10.4	13.0	81	1005.6	.	7.1	3.6	6	2.2	-	-
30	11.6	15.3	10.4	6.1	11.2	88	1010.5	.	5.1	3.3	5	-	-	-

KOSZALIN

DNI	TEMPERATURA POWIETRZA				PREŻNOŚĆ PARY WODNEJ	WILGOTNOŚĆ WZGLĘDNA	CIŚNIENIE ATMOSFERYCZNE	USŁONIĘCZNIENIE	ZACHMURZENIE	WIATR		OPAD	ŚNIEG	
	T	Max	Min	T_g	e	U	P	S	N	v	v_{max}	R_d	n_h	n_g
1	15.4	16.6	10.8	9.8	14.7	94	1007.8	-	7.5	5.6	8	12.7	-	-
2	15.5	18.2	13.9	12.4	14.0	85	1008.7	8.8	4.4	5.6	8	-	-	-
3	13.9	17.2	11.6	10.3	13.6	86	1009.9	1.4	6.1	5.3	9	0.8	-	-
4	14.4	18.8	10.2	9.2	14.8	93	1013.6	3.1	6.1	2.5	4	0.2	-	-
5	19.1	27.4	13.4	13.0	17.7	82	1011.8	6.3	5.5	3.9	8	-	-	-
6	15.8	19.4	13.2	10.8	15.7	88	1013.8	7.5	3.1	2.4	5	-	-	-
7	17.1	20.0	12.0	10.6	16.7	85	1015.1	2.4	6.1	5.8	8	0.0	-	-
8	17.0	19.5	15.4	14.9	17.1	89	1016.8	0.8	5.6	4.9	7	-	-	-
9	16.4	20.3	13.2	11.7	16.8	93	1008.7	2.4	5.3	4.4	8	5.7	-	-
10	11.0	16.6	10.9	9.8	9.9	66	1008.8	8.7	3.6	5.5	7	0.0	-	-
11	11.0	14.7	7.1	5.8	8.9	68	1015.5	9.7	3.9	4.0	6	0.1	-	-
12	11.6	14.8	8.8	5.8	10.9	80	1013.1	1.0	6.3	5.1	8	5.9	-	-
13	9.3	14.3	4.1	3.4	7.8	62	1019.3	11.3	2.1	3.3	7	-	-	-
14	10.9	14.7	4.5	2.9	10.4	80	1017.4	6.3	6.1	3.8	7	-	-	-
15	13.3	16.7	11.3	10.8	13.1	86	1017.5	4.5	7.3	2.8	6	-	-	-
16	14.2	19.1	10.2	7.2	13.4	84	1014.6	7.8	3.9	1.1	4	-	-	-
17	13.2	16.8	8.0	4.7	11.5	77	1015.9	4.5	1.9	2.3	5	-	-	-
18	10.4	15.1	4.0	4.1	7.4	69	1017.2	10.6	2.1	4.6	7	-	-	-
19	12.5	19.2	9.4	4.3	9.2	63	1008.9	6.3	4.8	6.4	8	0.8	-	-
20	14.9	18.1	12.3	11.0	13.8	82	1003.7	1.9	7.8	5.1	8	8.8	-	-
21	13.9	17.7	8.9	5.7	13.9	88	1000.5	0.2	8.3	2.8	6	12.3	-	-
22	13.8	16.1	11.2	9.9	12.1	81	999.3	0.6	6.5	5.9	8	-	-	-
23	11.7	14.8	7.3	5.9	11.8	84	1012.3	8.2	2.9	2.3	3	-	-	-
24	13.9	17.2	10.1	8.1	11.9	81	1016.1	2.7	6.4	3.6	7	24.0	-	-
25	9.1	13.3	4.6	4.3	10.6	92	1011.9	0.1	7.0	4.0	7	1.4	-	-
26	9.2	11.6	8.2	6.9	10.5	91	1015.6	0.4	6.8	4.0	8	1.4	-	-
27	8.2	11.8	4.5	4.1	8.8	82	1017.3	2.9	7.0	0.9	2	-	-	-
28	10.8	14.4	5.9	4.8	10.3	75	1008.9	2.9	7.3	6.1	10	3.1	-	-
29	12.9	14.3	12.1	11.4	13.1	88	1001.4	-	7.9	5.0	9	0.5	-	-
30	10.1	14.7	8.3	7.1	10.3	83	1007.3	3.8	5.3	2.6	4	-	-	-

Tablica 8

KOŁOBRZEG

wrzesień 1973

DNI	TEMPERATURA POWIETRZA				PRĘŻNOŚĆ PARY WODNEJ	WILGOTNOŚĆ WZGLĘDNA	CIŚNIENIE ATMOSFERYCZNE	USŁONECZNIENIE	ZACHMURZENIE	WIATR		OPAD	ŚNIEG	
	T	Max	Min	T_g	e	U	P	S	N	v	v_{max}	R_d	s_k	s_g
1	14.1	17.1	11.4	9.7	15.4	95	1011.2	-	7.5	3.9	7	9.7	-	-
2	17.3	19.3	16.1	14.4	14.0	72	1012.6	8.2	4.8	4.3	6	0.2	-	-
3	15.0	17.3	12.4	11.9	13.8	81	1013.5	0.6	6.1	4.0	5	0.0	-	-
4	15.7	18.1	12.6	10.7	15.7	88	1017.1	1.1	6.5	1.9	4	0.5	-	-
5	19.5	28.0	13.5	11.3	17.8	81	1015.0	8.7	5.6	2.0	4	-	-	-
6	17.3	20.6	14.1	11.2	16.9	87	1017.6	6.5	5.0	1.3	2	-	-	-
7	17.7	20.0	13.6	11.3	17.4	86	1018.7	1.6	6.8	4.4	6	-	-	-
8	17.4	19.7	17.1	16.3	17.9	89	1020.5	0.9	6.8	2.9	5	-	-	-
9	16.7	19.1	13.9	12.7	16.9	89	1012.1	4.2	6.0	3.3	5	2.4	-	-
10	14.4	17.6	13.9	11.7	9.9	63	1012.8	8.5	4.3	4.8	6	1.1	-	-
11	14.0	15.7	10.1	8.7	8.9	56	1019.3	8.5	5.5	3.6	5	0.4	-	-
12	13.6	16.1	9.7	8.1	11.4	74	1016.9	3.7	6.4	5.9	8	1.4	-	-
13	11.3	15.6	10.3	6.8	6.8	51	1023.1	11.7	3.4	3.8	7	-	-	-
14	12.3	17.8	5.8	4.0	10.5	71	1021.2	9.0	4.8	3.3	5	-	-	-
15	14.1	17.3	11.7	11.7	13.1	82	1021.1	5.8	6.3	2.0	3	-	-	-
16	14.5	17.2	11.4	10.2	13.8	84	1018.2	8.2	3.1	1.5	2	-	-	-
17	13.1	17.7	9.8	6.2	12.3	82	1019.1	10.2	2.3	3.6	6	-	-	-
18	10.3	16.2	5.2	1.7	7.5	62	1028.1	10.1	3.0	4.3	7	-	-	-
19	12.9	19.9	5.4	2.4	9.5	64	1011.6	7.3	5.9	4.4	6	2.7	-	-
20	15.3	18.0	12.8	11.3	14.3	85	1006.8	1.5	6.4	3.4	6	-	-	-
21	13.3	16.7	9.1	5.2	13.9	91	1003.5	0.4	6.4	2.5	4	6.3	-	-
22	13.3	16.0	11.2	9.5	12.0	78	1002.3	0.3	7.4	3.6	4	-	-	-
23	12.0	15.6	7.4	5.8	11.8	85	1015.8	9.1	2.8	2.3	4	-	-	-
24	12.8	16.9	9.7	6.1	12.5	85	1019.3	3.4	7.4	3.5	5	22.5	-	-
25	9.7	13.8	7.6	7.6	10.8	93	1015.2	0.8	7.5	3.3	5	0.5	-	-
26	10.1	11.9	8.7	7.3	10.3	83	1019.4	0.2	7.4	3.1	5	0.4	-	-
27	9.0	11.4	7.5	3.6	8.4	76	1021.0	3.1	6.9	1.5	2	-	-	-
28	10.8	14.7	5.0	1.7	10.5	81	1011.8	2.0	6.8	4.1	6	2.4	-	-
29	12.8	14.4	11.6	10.5	13.3	90	1004.7	-	7.9	3.4	6	0.8	-	-
30	10.6	15.0	8.3	5.4	10.4	82	1011.0	5.7	4.9	2.5	4	-	-	-

ELBLĄG

DNI	TEMPERATURA POWIETRZA				PRĘŻNOŚĆ PARY WODNEJ	WILGOTNOŚĆ WZGLĘDNA	CIŚNIENIE ATMOSFERYCZNE	USŁONECZNIENIE	ZACHMURZENIE	WIATR		OPAD	ŚNIEG	
	T	Max	Min	T_g	e	U	P	S	N	v	v_{max}	R_d	s_k	s_g
1	13.1	15.8	10.5	7.5	13.4	89	1006.7	1.5	7.3	2.5	6	3.3	-	-
2	15.7	19.7	12.7	12.2	13.7	78	1006.2	9.9	5.0	3.4	5	0.3	-	-
3	13.6	16.4	10.1	7.4	13.2	85	1007.8	0.6	5.9	2.8	5	0.5	-	-
4	15.1	19.4	11.7	9.5	13.7	81	1012.0	11.0	4.1	2.4	3	-	-	-
5	18.4	24.2	11.9	8.6	17.3	81	1012.2	3.1	5.8	2.9	4	-	-	-
6	16.6	21.8	13.7	11.2	16.0	85	1011.8	5.8	3.8	2.0	6	-	-	-
7	16.6	21.8	9.8	8.9	15.2	83	1012.3	3.5	5.3	3.9	7	0.0	-	-
8	16.9	19.0	15.6	15.2	16.8	88	1014.1	0.9	7.0	3.0	6	0.1	-	-
9	17.6	23.1	13.9	13.2	17.1	83	1006.9	1.7	5.9	3.1	6	0.5	-	-
10	12.5	19.2	10.9	9.7	10.3	72	1004.9	8.7	4.4	4.8	7	0.0	-	-
11	9.4	13.9	6.6	1.5	8.3	71	1012.7	9.3	4.6	4.1	9	0.5	-	-
12	8.7	13.1	4.2	0.1	9.4	83	1010.7	0.3	7.1	4.1	9	8.3	-	-
13	9.3	12.1	8.4	6.1	7.7	66	1015.1	6.1	4.5	6.3	10	1.3	-	-
14	10.4	15.7	4.1	1.0	10.3	81	1015.1	2.3	6.6	2.9	5	0.5	-	-
15	10.9	15.7	4.5	1.0	10.8	83	1016.9	1.9	6.6	2.3	4	-	-	-
16	12.7	17.6	8.6	6.0	12.6	87	1013.1	7.5	4.8	1.6	4	-	-	-
17	10.6	14.1	7.0	4.4	10.4	80	1016.2	8.0	2.9	3.1	5	-	-	-
18	9.3	13.6	4.9	2.5	6.3	55	1019.8	10.4	1.3	4.3	8	-	-	-
19	11.5	18.0	5.4	2.9	8.8	63	1012.6	8.9	3.8	4.5	8	-	-	-
20	14.0	18.4	10.7	8.7	12.4	77	1004.8	1.5	6.3	3.9	5	-	-	-
21	15.7	21.0	10.6	5.5	13.7	77	1001.2	4.7	6.3	2.4	7	-	-	-
22	15.2	17.7	14.0	11.5	12.4	72	999.9	1.4	7.1	3.1	7	-	-	-
23	12.1	16.8	6.5	2.2	11.9	85	1012.0	9.0	3.3	1.9	4	-	-	-
24	10.4	12.8	8.2	6.8	10.1	85	1018.4	0.1	7.8	3.5	9	9.6	-	-
25	8.5	11.8	5.5	5.3	10.0	93	1013.2	0.3	7.1	4.8	8	2.1	-	-
26	9.7	11.4	7.9	3.3	10.8	93	1014.4	0.8	6.4	2.6	3	1.3	-	-
27	8.0	11.3	4.5	0.6	9.8	92	1014.1	0.0	7.1	1.4	4	-	-	-
28	10.1	13.4	7.2	6.6	10.5	85	1010.7	3.3	7.5	3.6	8	0.0	-	-
29	13.5	17.8	10.7	9.8	12.7	82	1003.1	1.9	7.5	3.6	8	1.4	-	-
30	11.2	15.1	9.4	5.8	12.1	92	1007.3	1.8	6.0	1.8	3	2.2	-	-

SUWAŁKI

DNI	TEMPERATURA POWIETRZA				PRĘŻNOŚĆ PARY WODNEJ	WILGOTNOŚĆ WZGLĘDNA	CIŚNIENIE ATMOSFERYCZNE	USŁONECZNIENIE	ZACHMURZENIE	WIATR		OPAD	ŚNIEG	
	T	Max	Min	T_g	e	U	P	S	N	v	v_{max}	R_d	s_k	s_g
1	12.4	18.5	10.5	10.5	12.5	86	988.9	6.3	6.3	5.1	8	1.4	-	-
2	11.1	17.6	7.8	4.6	12.7	85	987.4	5.7	6.5	3.5	12	0.2	-	-
3	12.4	16.4	8.5	7.0	12.4	87	988.8	1.2	5.6	6.1	10	1.1	-	-
4	13.0	18.7	8.5	7.5	12.0	82	992.7	11.0	3.1	5.4	8	-	-	-
5	13.8	21.4	3.6	2.7	13.3	83	997.1	7.7	3.6	3.8	7	0.2	-	-
6	16.4	22.1	13.7	12.7	14.4	79	993.7	8.4	3.5	5.1	9	0.0	-	-
7	13.9	21.2	4.6	2.6	13.5	85	993.3	2.8	5.3	7.3	10	0.0	-	-
8	14.8	20.0	10.7	6.1	13.0	79	995.1	9.8	3.4	4.8	7	-	-	-
9	15.1	19.7	8.2	6.0	15.3	89	989.7	0.5	6.8	6.4	9	1.0	-	-
10	11.6	16.4	8.0	7.8	10.8	79	984.6	9.3	4.8	7.5	12	0.4	-	-
11	6.7	11.0	4.4	3.3	8.2	84	992.9	5.8	4.9	5.6	9	3.5	-	-
12	6.0	10.2	1.0	- 0.3	8.7	92	991.3	0.4	5.6	4.9	9	2.2	-	-
13	5.8	11.0	1.9	1.1	7.4	81	992.5	6.6	4.1	7.3	10	0.0	-	-
14	7.7	12.4	2.6	0.5	9.3	88	994.6	0.4	5.8	6.6	10	1.3	-	-
15	7.4	13.0	0.0	- 2.9	8.3	81	999.3	9.7	5.3	4.1	7	0.4	-	-
16	12.1	16.4	9.0	8.0	11.4	82	994.8	5.4	7.1	4.5	9	1.9	-	-
17	7.8	12.6	5.4	3.6	7.9	78	998.9	10.0	3.3	3.5	6	-	-	-
18	5.1	12.3	- 3.0	- 4.7	5.7	68	1004.4	10.7	0.3	2.3	8	-	-	-
19	7.9	15.2	- 1.1	- 3.4	6.8	66	999.9	8.6	1.3	5.8	12	-	-	-
20	11.8	18.6	1.3	- 0.9	10.9	85	998.6	4.6	3.8	4.0	7	-	-	-
21	14.0	20.8	9.3	4.1	12.8	81	986.0	4.0	5.8	2.6	5	3.3	-	-
22	12.8	14.6	10.0	8.0	12.6	86	983.9	-	5.9	2.9	6	0.2	-	-
23	10.1	16.2	5.3	3.1	11.3	91	995.1	2.3	3.5	2.4	4	9.5	-	-
24	4.9	8.4	4.2	4.6	7.6	87	1005.1	-	8.0	4.9	9	1.2	-	-
25	5.8	4.9	2.2	2.4	7.4	93	1000.0	-	8.0	7.4	9	4.8	-	-
26	8.6	12.3	4.1	4.4	10.5	96	997.8	-	8.0	3.5	5	-	-	-
27	9.1	11.4	7.1	6.8	9.4	89	998.4	-	8.0	1.1	3	5.2	-	-
28	9.3	9.9	7.0	7.2	10.4	98	994.5	-	8.0	2.3	5	0.2	-	-
29	10.2	14.2	8.4	6.8	11.2	93	990.3	0.5	8.0	3.0	9	-	-	-
30	10.9	12.3	8.4	8.8	11.9	98	990.3	-	7.1	2.5	4	0.8	-	-

KĘTRZYN

DNI	TEMPERATURA POWIETRZA				PRĘŻNOŚĆ PARY WODNEJ	WILGOTNOŚĆ WZGLĘDNA	CIŚNIENIE ATMOSFERYCZNE	USŁONECZNIENIE	ZACHMURZENIE	WIATR		OPAD	ŚNIEG	
	T	Max	Min	T_g	e	U	P	S	N	v	v_{max}	R_d	s_k	s_g
1	13.0	16.7	10.4	8.9	12.6	85	998.7	7.5	6.4	4.5	8	4.1	-	-
2	14.6	18.4	12.0	11.4	13.2	80	997.5	8.5	5.3	4.6	9	-	-	-
3	13.3	17.2	10.4	8.9	12.9	86	999.0	2.9	4.8	5.3	9	3.2	-	-
4	13.9	18.6	10.6	8.7	12.3	79	1003.3	10.4	4.6	3.0	6	-	-	-
5	15.5	23.7	8.1	5.2	15.3	81	1005.4	7.1	4.4	3.5	8	-	-	-
6	17.3	21.7	14.8	11.4	14.4	74	1003.5	9.8	2.9	2.6	5	-	-	-
7	15.5	21.2	8.6	5.7	14.2	81	1003.3	3.7	5.3	5.4	9	-	-	-
8	16.0	18.6	11.9	12.2	14.5	81	1005.2	4.3	6.6	3.9	7	-	-	-
9	17.1	21.2	12.6	9.5	16.0	82	998.9	1.7	6.4	5.1	8	2.7	-	-
10	11.5	18.4	8.3	7.1	11.1	81	995.4	9.0	3.6	4.4	7	2.3	-	-
11	7.9	12.7	4.5	2.2	8.3	80	1003.7	7.9	4.1	3.0	7	1.9	-	-
12	7.3	12.9	3.4	0.6	9.3	98	1001.6	0.9	6.4	3.1	5	5.1	-	-
13	6.8	11.2	3.3	2.1	8.3	86	1004.8	3.8	5.3	3.9	7	4.3	-	-
14	9.0	14.0	4.3	1.5	9.5	82	1005.7	0.7	5.5	4.6	8	1.6	-	-
15	9.5	15.0	1.4	- 0.4	9.4	86	1009.1	4.3	5.1	1.4	4	0.5	-	-
16	12.6	17.0	9.2	6.3	11.7	82	1004.8	4.6	5.4	0.9	3	1.6	-	-
17	9.0	13.2	7.5	5.7	9.1	80	1008.8	7.2	3.6	2.8	4	-	-	-
18	6.9	12.9	1.7	- 1.2	6.4	66	1013.0	10.9	0.8	4.1	7	-	-	-
19	8.9	16.0	2.5	1.3	7.4	67	1006.9	10.2	1.3	6.8	12	-	-	-
20	11.9	17.5	6.4	3.8	11.7	88	998.4	2.0	3.6	3.9	7	0.0	-	-
21	14.8	20.4	10.2	6.3	13.5	82	994.2	6.6	4.0	2.1	4	1.5	-	-
22	14.1	16.4	12.1	11.2	13.0	91	992.6	1.4	6.6	3.6	7	-	-	-
23	11.8	17.6	7.2	2.8	11.6	95	1004.1	6.4	3.6	1.8	4	3.0	-	-
24	7.1	11.3	5.2	5.4	9.1	98	1012.5	-	8.0	4.8	8	2.8	-	-
25	6.0	7.5	4.5	4.6	8.8	96	1006.8	-	7.9	6.9	10	2.3	-	-
26	9.7	12.8	6.9	4.7	10.9	91	1006.6	0.6	7.6	2.1	3	-	-	-
27	9.0	11.5	5.6	5.7	9.7	85	1007.8	0.8	6.6	0.9	2	6.5	-	-
28	8.9	10.7	7.6	7.6	10.4	92	1003.6	-	8.5	1.9	8	-	-	-
29	11.3	15.2	7.7	7.5	11.5	87	997.5	0.3	5.4	5.3	8	0.0	-	-
30	9.8	12.5	7.3	6.2	11.2	92	999.7	0.5	4.8	1.9	3	0.0	-	-

ŚWINOUJŚCIE

DNI	TEMPERATURA POWIETRZA				PRĘŻNOŚĆ PARY WODNEJ	WILGOTNOŚĆ WZGLĘDNA	CIŚNIENIE ATMOSFERYCZNE	USŁONECZNIENIE	ZACHMURZENIE	WIATR		OPAD	ŚNIEG	
	T	Max	Min	T_g	e	U	P	S	N	v	v_{max}	R_d	s_h	s_g
1	14.3	16.9	12.0	8.2	15.4	95	1012.1	0.4	7.6	4.5	6	6.0	-	-
2	16.6	20.1	15.0	14.4	14.4	77	1013.2	4.0	5.1	3.6	5	1.8	-	-
3	14.0	16.7	12.1	10.4	14.3	89	1014.5	-	4.3	4.0	5	0.0	-	-
4	15.4	19.5	12.5	10.9	17.1	97	1017.2	-	5.5	2.0	4	1.0	-	-
5	19.9	28.9	14.0	11.1	18.2	81	1014.8	8.6	3.0	2.5	4	-	-	-
6	15.8	20.7	14.2	10.4	17.7	92	1017.6	5.0	1.9	1.4	3	-	-	-
7	15.5	22.3	14.0	11.4	17.8	84	1019.5	2.3	5.1	4.4	6	-	-	-
8	15.3	20.4	16.7	14.2	18.9	90	1021.0	5.7	5.1	3.0	5	-	-	-
9	17.6	21.2	14.0	10.8	16.9	85	1013.0	3.9	3.3	3.0	6	0.6	-	-
10	13.1	18.1	9.9	7.9	10.9	73	1014.1	8.6	2.9	7.0	9	-	-	-
11	11.8	14.9	8.0	4.9	10.8	78	1020.3	5.6	4.4	4.4	7	0.3	-	-
12	13.4	16.4	10.2	7.8	12.8	84	1018.4	2.8	5.0	6.4	10	0.0	-	-
13	10.8	16.2	8.1	4.9	8.6	67	1023.7	11.0	2.5	3.3	7	-	-	-
14	12.7	19.9	5.1	1.1	11.3	77	1021.5	9.1	1.5	4.0	6	-	-	-
15	14.1	20.1	9.8	6.2	14.2	89	1021.1	8.4	3.8	2.3	4	-	-	-
16	13.0	18.3	7.1	3.6	14.3	95	1018.1	6.9	0.1	3.1	6	-	-	-
17	14.5	18.7	10.7	7.9	14.3	87	1018.0	9.4	1.3	5.3	12	-	-	-
18	12.3	17.2	7.2	4.9	10.0	71	1018.3	9.2	1.9	4.9	7	-	-	-
19	13.7	19.9	8.5	7.9	12.4	78	1010.4	4.2	4.9	5.9	8	11.4	-	-
20	14.9	18.0	13.2	11.9	15.7	93	1006.4	0.3	5.9	3.8	6	0.0	-	-
21	13.7	17.1	9.8	6.1	14.8	94	1002.6	-	6.0	1.8	3	14.8	-	-
22	13.4	16.2	12.1	9.8	13.0	85	1001.1	0.8	6.8	5.1	7	-	-	-
23	12.6	17.5	8.0	5.1	12.8	87	1015.1	4.9	1.9	3.3	6	-	-	-
24	12.9	15.8	10.2	5.7	14.3	96	1018.1	-	5.6	5.0	10	14.3	-	-
25	10.1	13.1	8.2	6.2	11.7	95	1015.0	2.2	6.3	2.4	4	-	-	-
26	9.1	10.9	7.6	7.2	10.3	89	1020.3	0.1	6.9	4.1	6	-	-	-
27	8.4	9.8	6.7	4.9	9.3	84	1020.9	-	7.8	1.5	2	-	-	-
28	11.3	14.8	6.5	6.4	10.8	83	1010.9	-	4.8	4.3	7	1.4	-	-
29	12.5	14.5	11.6	10.9	13.4	93	1004.1	0.1	7.5	3.0	5	1.4	-	-
30	10.7	13.5	7.9	5.7	11.1	87	1010.6	4.9	5.9	2.1	4	-	-	-

MIKOŁAJKI

DNI	TEMPERATURA POWIETRZA				PRĘŻNOŚĆ PARY WODNEJ	WILGOTNOŚĆ WZGLĘDNA	CIŚNIENIE ATMOSFERYCZNE	USŁONECZNIENIE	ZACHMURZENIE	WIATR		OPAD	ŚNIEG	
	T	Max	Min	T_g	e	U	P	S	N	v	v_{max}	R_d	s_h	s_g
1	13.3	17.9	10.5	9.8	12.5	83	996.5	4.9	6.8	2.8	5	2.0	-	-
2	15.3	19.4	11.9	11.9	13.6	79	995.1	8.6	5.6	4.9	10	-	-	-
3	13.1	17.3	10.6	9.1	12.7	85	997.1	2.0	5.3	3.8	5	0.3	-	-
4	14.3	19.1	11.8	10.1	12.3	77	1001.0	9.8	4.9	3.3	6	-	-	-
5	17.2	23.5	9.1	4.9	15.4	78	1003.5	4.6	5.0	2.8	5	0.0	-	-
6	18.2	23.2	15.1	12.1	14.8	71	1001.1	11.0	2.8	3.3	6	-	-	-
7	16.1	22.1	9.9	7.3	14.3	79	1001.4	4.2	5.4	5.6	10	0.2	-	-
8	16.5	18.8	15.0	14.5	15.1	80	1002.9	5.7	6.5	3.8	6	3.0	-	-
9	17.2	22.5	13.3	12.8	16.4	84	996.9	3.1	6.8	2.6	4	0.5	-	-
10	12.3	17.9	10.0	9.1	10.7	74	993.1	8.0	4.0	6.0	10	0.2	-	-
11	8.6	13.0	6.0	4.9	8.4	77	1000.8	7.9	4.4	3.5	6	0.4	-	-
12	7.5	11.0	4.7	3.3	9.3	88	999.4	0.0	5.8	3.4	6	5.7	-	-
13	7.2	11.6	3.0	2.2	8.5	84	1001.9	5.6	4.9	5.1	8	2.2	-	-
14	9.2	14.7	5.3	3.9	9.6	81	1003.4	1.0	6.1	4.3	8	1.3	-	-
15	9.9	15.0	3.3	0.5	9.5	77	1004.6	7.4	4.6	1.8	3	0.0	-	-
16	12.8	17.4	10.9	9.3	11.9	82	1002.2	4.9	6.1	2.3	3	0.0	-	-
17	9.9	12.7	7.6	5.9	8.9	74	1006.0	6.3	4.9	2.9	6	-	-	-
18	8.3	13.0	1.9	-1.7	6.6	62	1010.5	11.3	0.6	3.9	6	-	-	-
19	10.0	16.3	4.2	2.2	7.9	65	1004.8	10.4	1.3	6.3	10	-	-	-
20	12.7	19.0	6.6	5.2	11.9	83	996.6	2.3	3.9	3.5	5	0.0	-	-
21	15.0	20.8	10.4	7.8	13.6	81	992.0	7.4	4.4	2.5	4	1.5	-	-
22	14.0	16.8	12.5	11.4	12.4	78	990.5	1.3	7.3	2.6	4	-	-	-
23	12.6	17.5	7.9	5.4	11.5	79	1001.3	7.6	4.3	1.6	5	0.0	-	-
24	7.3	11.9	5.4	5.3	8.8	86	1010.0	-	8.0	7.0	10	3.6	-	-
25	6.4	8.0	4.5	4.4	9.1	94	1004.5	-	8.0	6.4	10	4.1	-	-
26	8.7	13.0	7.1	5.8	10.9	91	1004.4	0.8	7.4	2.1	4	-	-	-
27	9.5	11.6	6.6	4.4	9.4	83	1005.4	0.1	7.6	0.5	3	7.8	-	-
28	9.0	10.4	7.5	7.4	10.5	92	1001.3	-	7.4	1.5	5	3.0	-	-
29	11.4	15.4	7.7	7.0	11.7	87	995.8	1.4	5.0	5.1	7	0.0	-	-
30	10.4	12.9	8.9	8.0	11.6	92	997.2	8.3	6.1	1.3	4	0.0	-	-

RESKO

DNI	TEMPERATURA POWIETRZA				PRĘŻNOŚĆ PARY WODNEJ	WILGOTNOŚĆ WZGLĘDNA	CIŚNIENIE ATMOSFERYCZNE	USŁONECZNIENIE	ZACHMURZENIE	WIATR		OPAD	ŚNIEG	
	T	Max	Min	T_g	e	U	P	S	N	v	v_{max}	R_d	s_h	s_g
1	15.3	16.1	9.9	8.4	14.7	95	1006.7	—	6.6	3.3	6	14.7	-	-
2	15.6	18.4	14.0	13.3	15.3	86	1007.6	4.0	5.8	3.1	7	8.2	-	-
3	15.6	16.3	10.8	9.4	14.1	91	1008.7	0.7	5.1	3.3	5	0.0	-	-
4	14.8	17.7	11.2	9.2	15.8	94	1011.9	0.2	6.1	1.4	3	0.0	-	-
5	19.7	28.4	12.8	11.6	18.2	82	1009.9	9.5	5.0	2.0	4	-	-	-
6	15.9	22.2	10.4	9.0	16.2	91	1012.1	3.3	4.1	0.9	3	-	-	-
7	17.5	20.4	11.5	10.3	16.6	84	1013.9	2.2	5.5	2.5	4	-	-	-
8	17.3	21.0	15.6	14.8	17.5	90	1015.5	2.9	5.3	2.3	4	-	-	-
9	17.0	23.0	12.3	9.8	16.7	86	1006.9	4.1	1.9	2.4	5	1.5	-	-
10	11.8	16.6	8.4	6.8	10.7	78	1007.5	7.3	3.5	2.8	6	-	-	-
11	10.4	15.9	5.2	2.5	9.1	74	1014.4	6.6	4.9	2.4	5	0.3	-	-
12	11.0	14.4	7.3	5.2	11.4	86	1012.1	1.7	6.3	3.4	6	0.9	-	-
13	5.9	13.9	2.4	-0.1	7.8	76	1017.8	10.6	2.4	1.9	5	-	-	-
14	9.5	18.8	0.7	-0.7	8.7	75	1016.1	8.2	1.5	1.3	3	-	-	-
15	13.2	20.3	6.2	4.7	12.2	82	1015.7	6.3	4.6	0.9	3	-	-	-
16	12.7	20.7	6.0	5.3	12.7	88	1012.4	5.8	3.8	0.9	1	-	-	-
17	13.5	20.4	7.7	5.4	11.2	74	1012.9	10.1	1.3	2.5	4	-	-	-
18	10.9	16.3	4.2	1.4	7.6	63	1013.7	10.2	1.3	5.3	8	-	-	-
19	13.1	19.5	5.5	4.4	9.4	62	1005.8	6.1	5.4	5.1	8	5.8	-	-
20	14.8	18.6	12.4	11.8	14.5	86	1001.7	2.0	7.5	3.1	5	8.1	-	-
21	12.9	17.4	7.5	6.3	14.1	94	997.7	1.2	4.4	1.9	4	16.7	-	-
22	12.6	16.0	11.3	10.8	11.5	79	997.4	0.9	5.8	4.1	7	-	-	-
23	12.0	17.7	6.0	3.9	11.1	81	1010.1	8.6	2.3	1.4	2	-	-	-
24	12.2	17.7	8.1	8.4	11.7	83	1013.0	2.1	5.5	3.4	7	35.9	-	-
25	9.4	13.2	7.8	7.8	10.9	93	1009.8	0.1	7.8	1.5	2	8.2	-	-
26	8.3	10.9	7.0	5.9	10.4	95	1014.4	0.2	4.4	1.4	3	0.4	-	-
27	7.2	11.0	1.4	-0.2	8.8	87	1015.5	3.1	7.6	0.4	1	-	-	-
28	10.3	14.6	2.9	0.4	10.4	83	1008.6	2.4	4.0	3.0	7	2.1	-	-
29	12.7	14.1	11.7	11.3	13.1	90	999.4	-	7.8	3.4	5	8.4	-	-
30	10.0	14.6	7.1	6.1	9.9	81	1005.6	5.3	4.6	1.6	3	-	-	-

OLSZTYN - DAJTKI

DNI	TEMPERATURA POWIETRZA				PRĘŻNOŚĆ PARY WODNEJ	WILGOTNOŚĆ WZGLĘDNA	CIŚNIENIE ATMOSFERYCZNE	USŁONECZNIENIE	ZACHMURZENIE	WIATR		OPAD	ŚNIEG	
	T	Max	Min	T_g	e	U	P	S	N	v	v_{max}	R_d	s_h	s_g
1	12.4	16.2	10.1	9.2	12.7	89	996.0	-	6.5	2.6	4	2.0	-	-
2	15.2	19.1	12.2	12.0	13.5	79	995.1	-	4.3	3.4	6	0.0	-	-
3	12.9	16.7	9.7	7.5	13.0	88	996.8	-	4.9	2.8	5	0.5	-	-
4	14.2	19.9	11.2	9.6	12.5	79	1000.6	-	2.6	2.8	7	-	-	-
5	17.6	24.2	8.1	6.4	14.0	80	1002.0	-	3.5	2.6	5	-	-	-
6	17.5	22.4	12.9	11.2	15.1	76	1000.6	-	1.6	2.4	4	-	-	-
7	15.0	22.3	8.3	5.9	14.8	81	1001.1	-	4.8	4.4	9	0.0	-	-
8	16.0	18.9	14.7	14.2	16.8	92	1002.8	-	7.4	2.8	5	0.2	-	-
9	17.5	23.2	12.4	10.1	14.8	85	996.3	-	4.8	2.4	4	6.1	-	-
10	11.8	18.8	8.7	7.2	11.0	79	993.3	-	3.9	3.1	6	2.8	-	-
11	8.8	12.9	4.8	2.3	8.1	73	1000.9	-	4.1	3.9	7	8.4	-	-
12	7.3	10.6	3.1	0.6	9.2	89	999.2	-	5.4	2.5	5	5.0	-	-
13	6.9	10.7	3.3	0.5	7.8	79	1002.5	-	3.8	4.5	8	1.2	-	-
14	9.6	15.2	3.6	1.4	9.6	80	1003.5	-	5.4	4.0	7	0.6	-	-
15	9.6	15.7	0.7	-1.1	10.1	84	1005.9	-	5.6	1.3	2	-	-	-
16	11.1	17.5	4.9	9.2	12.5	85	1001.7	-	5.6	1.8	3	0.0	-	-
17	9.1	13.6	5.8	4.4	9.6	84	1004.9	-	3.4	3.4	5	-	-	-
18	7.3	12.6	1.5	-1.8	6.0	61	1005.7	-	0.6	2.8	6	-	-	-
19	10.0	17.7	2.5	0.5	8.2	66	1002.5	-	0.6	3.1	6	-	-	-
20	11.9	15.8	6.6	4.4	11.8	83	995.1	-	3.3	2.9	5	0.0	-	-
21	15.1	21.2	8.4	5.3	13.5	80	990.7	-	2.3	2.3	3	-	-	-
22	16.1	17.0	12.4	10.2	12.3	77	989.5	-	4.8	2.0	3	-	-	-
23	11.6	16.9	5.7	1.7	11.6	84	1000.7	-	1.4	1.3	2	-	-	-
24	8.7	12.2	6.6	6.6	10.1	89	1007.8	-	4.0	4.8	7	2.4	-	-
25	7.1	10.1	4.7	4.5	9.8	96	1002.4	-	7.8	4.0	7	2.5	-	-
26	9.6	11.6	7.1	5.7	10.6	89	1003.4	-	4.8	1.5	2	0.0	-	-
27	8.8	11.3	5.0	3.3	8.6	78	1004.6	-	7.3	0.9	2	4.2	-	-
28	9.0	11.8	4.2	4.6	4.9	67	1006.1	-	4.6	1.8	4	-	-	-
29	12.1	14.3	8.7	7.3	11.6	82	998.6	-	5.8	3.0	5	0.0	-	-
30	9.9	13.9	7.1	4.1	11.1	94	996.5	-	3.5	1.3	2	2.5	-	-

Tablica II

SZCZECINEK

DNI	TEMPERATURA POWIETRZA				PREŻNOŚĆ PARY WODNEJ	WILGOTNOŚĆ WZGLĘDNA	CIŚNIENIE ATMOSFERYCZNE	USŁONECZNIENIE	ZACHMURZENIE	WIATR		OPAD	ŚNIEG	
	T	Max	Min	T_g	e	U	P	S	N	v	v_{max}	R_d	s_h	s_g
1	12.8	15.7	10.5	6.9	14.3	96	995.7	-	6.4	3.6	5	11.7	—	—
2	15.4	18.7	14.2	12.4	14.5	83	996.5	5.8	5.6	3.8	6	0.5	—	—
3	13.5	16.9	11.0	9.3	13.4	87	997.6	1.7	5.6	3.0	4	0.0	—	—
4	15.0	18.7	12.1	10.6	14.9	86	1001.2	2.0	6.9	1.8	3	0.1	—	—
5	19.6	27.3	14.4	13.1	18.3	83	999.8	7.3	5.1	2.1	5	-	—	—
6	15.5	23.4	11.9	6.1	16.7	89	1001.1	2.9	2.8	1.6	3	-	—	—
7	17.2	21.0	13.6	10.1	15.4	79	1002.6	4.5	5.4	3.1	5	-	—	—
8	15.9	18.6	14.0	15.7	17.2	89	1004.2	0.1	7.5	2.5	3	0.2	—	—
9	13.1	23.7	15.5	10.4	16.6	81	996.2	7.7	4.3	2.6	4	1.4	—	—
10	11.6	14.9	9.5	6.9	10.4	76	995.8	7.1	3.9	3.5	7	9.2	—	—
11	10.5	14.4	5.7	3.3	8.0	65	1002.8	9.3	4.1	3.5	7	0.0	—	—
12	9.7	12.3	7.2	4.2	11.0	93	1000.4	0.1	6.3	3.9	5	3.3	—	—
13	8.2	12.9	3.3	0.4	7.5	71	1005.9	10.3	2.6	3.0	5	-	—	—
14	10.7	17.8	5.1	0.6	8.5	67	1004.8	8.9	3.9	3.3	7	-	—	—
15	12.7	19.1	7.7	3.5	12.2	84	1004.8	4.9	5.0	1.3	3	-	—	—
16	13.8	19.7	9.7	5.4	12.8	83	1001.6	5.9	4.9	1.3	2	-	—	—
17	11.7	18.8	5.5	1.9	10.4	77	1002.7	7.3	2.3	2.1	4	-	—	—
18	9.0	14.8	3.9	1.5	6.6	63	1004.3	10.1	1.6	4.0	7	-	—	—
19	11.1	19.3	3.3	1.0	8.7	66	997.2	7.2	4.0	3.5	4	1.2	—	—
20	14.8	18.0	12.0	10.8	13.4	80	991.8	3.0	7.4	3.5	5	0.0	—	—
21	14.6	20.4	6.8	3.4	13.7	82	987.9	1.9	5.0	2.0	6	0.0	—	—
22	13.0	17.3	11.5	9.8	11.0	73	987.7	1.7	6.4	5.1	7	-	—	—
23	11.9	17.9	6.6	2.9	11.1	81	999.6	6.3	2.4	1.0	2	-	—	—
24	11.0	15.4	8.5	5.1	11.3	86	1003.3	1.3	6.9	3.6	6	14.7	—	—
25	9.0	12.8	6.0	5.6	10.1	88	999.1	2.5	5.9	2.1	3	0.6	—	—
26	8.4	10.9	7.7	5.3	10.2	92	1002.8	-	6.1	3.5	6	0.1	—	—
27	7.4	9.8	5.0	1.0	8.3	81	1004.3	0.5	7.4	0.5	1	-	—	—
28	10.5	13.5	6.3	3.6	10.0	79	997.0	4.7	7.3	3.8	7	1.7	—	—
29	13.3	17.4	11.4	10.5	12.7	84	989.6	0.7	7.6	3.8	5	1.7	—	—
30	10.4	14.8	8.5	6.2	10.5	84	995.2	4.9	5.5	2.4	4	-	—	—

CHOJNICE

wrzesień 1973

DNI	TEMPERATURA POWIETRZA				PREŻNOŚĆ PARY WODNEJ	WILGOTNOŚĆ WZGLĘDNA	CIŚNIENIE ATMOSFERYCZNE	USŁONECZNIENIE	ZACHMURZENIE	WIATR		OPAD	ŚNIEG	
	T	Max	Min	T_g	e	U	P	S	N	v	v_{max}	R_d	s_h	s_g
1	11.7	15.1	8.2	7.1	13.6	98	991.3	0.4	5.9	3.4	6	9.8	—	—
2	14.7	18.8	12.7	11.5	14.3	86	991.7	7.6	5.5	4.4	6	0.1	—	—
3	12.8	15.9	9.8	6.8	13.0	88	992.9	2.1	6.6	4.9	9	0.1	—	—
4	14.6	18.4	10.9	8.9	14.0	85	996.7	5.1	6.8	3.8	7	0.1	—	—
5	18.9	25.5	14.5	13.6	17.9	84	996.1	7.2	5.6	2.0	6	-	—	—
6	17.6	22.6	14.4	10.1	16.9	84	996.6	9.2	1.9	1.3	3	-	—	—
7	16.5	21.8	11.0	8.3	15.2	82	997.9	5.2	5.0	3.5	5	0.0	—	—
8	15.8	19.5	14.7	15.2	17.0	89	999.4	0.5	7.5	2.9	4	0.0	—	—
9	17.6	24.9	12.1	9.1	15.8	85	991.7	7.6	5.5	3.3	6	1.0	—	—
10	11.2	17.5	9.2	7.6	10.1	77	990.7	9.2	4.3	3.1	8	0.3	—	—
11	9.5	15.2	3.3	0.2	8.0	73	997.7	9.9	4.3	2.0	4	0.1	—	—
12	9.8	12.1	3.4	0.2	10.5	91	995.6	0.7	6.0	3.1	5	4.3	—	—
13	7.2	12.3	3.0	0.6	7.2	73	1000.9	8.7	4.3	2.5	5	-	—	—
14	9.8	17.5	2.1	- 1.3	8.6	72	1000.0	9.3	3.9	3.0	6	-	—	—
15	11.4	17.4	6.2	1.7	11.8	88	1000.5	3.4	5.4	0.6	2	-	—	—
16	13.3	18.7	9.2	3.3	12.9	85	997.3	5.0	4.6	0.8	1	-	—	—
17	11.2	17.1	7.2	2.5	10.7	82	998.9	7.6	3.4	2.0	4	-	—	—
18	5.2	13.9	2.9	0.9	6.7	65	1000.9	10.1	0.8	4.0	7	-	—	—
19	9.8	17.4	2.4	0.4	9.0	73	993.9	8.5	3.4	3.6	5	1.7	—	—
20	13.9	18.3	10.8	9.4	12.9	82	988.0	2.8	6.3	3.4	5	-	—	—
21	14.1	19.8	7.2	3.4	13.6	85	984.2	3.6	4.8	1.1	3	0.0	—	—
22	12.5	16.4	9.8	7.9	11.0	76	984.0	0.5	7.8	4.0	7	-	—	—
23	10.7	17.6	4.6	2.0	10.7	84	995.6	5.3	3.9	1.0	4	5.1	—	—
24	10.7	14.6	9.9	7.5	11.3	88	999.8	1.5	7.0	3.5	6	8.4	—	—
25	8.1	12.1	5.3	5.4	10.0	92	995.4	1.8	6.8	2.4	5	0.3	—	—
26	8.5	11.9	6.6	3.9	10.3	93	998.2	0.4	6.9	1.1	2	0.0	—	—
27	7.1	9.9	2.8	1.5	8.3	83	999.9	-	7.3	0.4	1	-	—	—
28	9.7	13.3	6.2	5.3	9.7	81	993.4	4.6	7.8	3.0	5	0.6	—	—
29	13.3	18.5	10.6	9.7	12.3	82	986.1	2.6	7.4	3.1	5	1.7	—	—
30	10.2	13.8	9.1	6.0	11.0	89	991.2	3.7	5.8	2.0	4	-	—	—

SZCZECIN-DĄBIE

DNI	TEMPERATURA POWIETRZA				PREŻNOŚĆ PARY WODNEJ	WILGOTNOŚĆ WZGLĘDNA	CIŚNIENIE ATMOSFERYCZNE	USŁONECZNIENIE	ZACHMURZENIE	WIATR		OPAD	ŚNIEG	
	T	Max	Min	T_g	e	U	P	S	N	v	v_{max}	R_d	s_h	s_g
1	14.4	17.4	11.6	11.0	14.8	90	1013.3	-	7.4	5.3	6	5.0	—	—
2	16.4	19.6	14.8	13.8	16.5	89	1014.1	1.0	5.8	3.4	4	1.0	—	—
3	14.3	16.6	12.0	11.2	14.9	91	1015.2	-	6.5	2.6	5	0.8	—	—
4	15.9	21.1	12.2	10.5	14.9	93	1017.8	0.7	6.0	2.3	3	0.2	—	—
5	20.0	29.0	18.6	18.1	18.1	83	1015.4	9.8	3.5	1.8	5	-	—	—
6	18.3	23.3	13.7	11.3	18.3	88	1018.8	9.7	1.0	0.9	3	-	—	—
7	13.6	21.8	12.4	11.5	17.3	82	1020.4	2.5	3.9	3.5	6	-	—	—
8	18.6	22.7	15.9	14.9	17.7	85	1021.7	2.7	5.4	1.6	3	-	—	—
9	17.8	25.4	10.3	9.5	16.5	82	1013.2	8.2	1.8	2.8	5	0.4	—	—
10	12.9	19.0	9.5	8.4	11.3	78	1014.4	8.6	3.5	3.5	5	5.4	—	—
11	10.7	16.6	7.2	5.7	10.0	78	1021.2	6.1	3.6	2.9	5	8.7	—	—
12	11.9	14.2	9.4	7.9	12.1	86	1019.2	0.5	6.5	4.6	6	0.8	—	—
13	9.4	16.0	2.3	0.8	8.2	78	1024.1	9.2	1.4	2.0	4	-	—	—
14	11.0	20.0	1.9	0.2	9.4	73	1022.2	8.9	1.3	2.9	4	-	—	—
15	12.5	22.1	4.1	3.6	10.8	79	1021.7	9.3	0.4	1.6	4	-	—	—
16	11.9	21.0	5.1	4.7	12.0	87	1018.0	7.3	2.0	1.3	2	-	—	—
17	14.7	22.4	9.1	6.5	11.4	71	1017.7	9.8	1.8	4.0	6	-	—	—
18	11.6	17.6	6.2	4.3	8.6	65	1018.1	9.7	1.1	6.4	10	-	—	—
19	13.8	20.6	7.3	6.6	10.8	67	1010.4	4.7	5.6	5.1	8	16.6	—	—
20	15.6	18.9	13.2	12.5	14.7	83	1007.6	1.4	6.9	4.8	7	-	—	—
21	14.4	18.1	9.4	7.9	14.5	88	1003.0	0.9	6.6	3.8	7	3.7	—	—
22	13.1	14.0	12.1	10.6	11.6	77	1003.2	1.6	6.5	7.3	10	-	—	—
23	12.7	18.1	8.2	9.0	11.4	79	1015.6	7.9	3.4	2.3	4	-	—	—
24	12.7	16.7	9.2	7.7	12.0	83	1017.7	0.3	7.1	4.4	8	7.4	—	—
25	9.9	14.3	7.6	6.9	11.6	95	1015.8	-	7.1	3.8	5	-	—	—
26	8.6	11.1	6.6	2.8	9.8	88	1020.9	-	5.6	2.9	4	0.1	—	—
27	8.0	10.6	4.4	1.4	9.0	94	1021.5	-	7.6	1.3	2	-	—	—
28	10.8	16.2	2.5	0.2	10.1	77	1012.1	0.5	6.8	3.1	9	2.4	—	—
29	12.9	14.8	12.3	12.3	13.1	88	1005.1	0.5	7.8	4.8	6	0.4	—	—
30	10.3	14.7	7.0	5.9	9.9	79	1011.7	6.0	4.0	3.6	6	-	—	—

PIŁA

DNI	TEMPERATURA POWIETRZA				PREŻNOŚĆ PARY WODNEJ	WILGOTNOŚĆ WZGLĘDNA	CIŚNIENIE ATMOSFERYCZNE	USŁONECZNIENIE	ZACHMURZENIE	WIATR		OPAD	ŚNIEG	
	T	Max	Min	T_g	e	U	P	S	N	v	v_{max}	R_d	s_h	s_g
1	12.5	15.6	9.4	9.0	14.2	97	1005.6	-	7.8	4.0	7	7.6	—	—
2	16.2	19.3	13.8	12.9	16.5	90	1005.9	1.5	5.8	4.3	5	1.4	—	—
3	14.3	17.9	11.5	10.8	14.6	90	1007.1	0.9	6.3	2.9	5	0.1	—	—
4	15.2	18.2	11.2	10.1	15.2	88	1010.3	1.1	5.8	1.6	3	-	—	—
5	19.6	28.7	13.2	11.8	17.3	79	1008.8	8.6	4.9	1.9	6	-	—	—
6	19.7	26.4	13.6	11.4	17.6	79	1009.6	8.6	2.3	1.5	3	-	—	—
7	17.8	23.4	11.3	10.3	16.5	82	1011.7	6.9	3.5	3.6	8	-	—	—
8	17.6	20.6	16.6	14.5	17.2	89	1013.2	0.9	5.5	2.9	5	-	—	—
9	17.5	25.6	10.4	9.9	15.7	81	1009.3	8.6	3.0	2.9	7	1.0	—	—
10	12.7	20.8	9.2	8.1	10.8	75	1004.7	9.6	3.9	4.5	8	-	—	—
11	9.7	15.4	3.8	0.9	8.9	74	1011.8	7.3	4.8	3.3	6	-	—	—
12	10.0	14.4	2.6	- 0.5	10.6	86	1009.9	-	7.5	4.1	8	1.1	—	—
13	8.0	14.0	1.0	- 1.6	7.0	68	1014.7	11.2	2.0	3.3	8	-	—	—
14	9.5	18.6	- 1.6	- 3.6	7.7	73	1013.8	8.3	2.3	2.1	5	-	—	—
15	11.1	21.3	1.6	0.0	9.4	75	1013.4	9.2	1.8	1.4	4	-	—	—
16	11.6	19.5	3.7	1.9	11.0	82	1010.2	7.6	4.3	1.0	3	-	—	—
17	12.6	19.4	6.4	2.6	10.6	75	1010.8	10.3	1.4	3.5	6	-	—	—
18	9.8	15.3	3.6	1.2	6.9	59	1012.3	10.6	0.9	5.8	8	-	—	—
19	11.8	20.4	4.1	2.4	8.9	64	1005.6	7.0	3.0	4.0	6	0.6	—	—
20	15.6	19.6	12.4	10.4	13.2	75	1001.1	3.7	4.0	3.3	6	-	—	—
21	14.7	23.7	5.0	2.7	13.0	79	996.6	2.1	4.1	2.3	6	-	—	—
22	13.3	19.0	10.8	8.8	10.6	78	997.3	1.9	5.1	3.1	9	-	—	—
23	10.3	18.5	1.9	- 0.3	9.7	79	1008.3	8.3	2.8	1.3	2	-	—	—
24	11.4	15.7	8.8	5.7	11.2	96	1011.1	-	6.9	4.6	8	12.2	—	—
25	9.8	13.4	6.9	6.9	10.6	88	1008.3	2.8	7.8	2.8	4	-	—	—
26	9.1	11.1	7.4	5.9	10.5	91	1012.0	-	7.5	3.0	6	-	—	—
27	8.1	10.6	4.8	3.9	8.8	83	1013.0	1.1	7.3	0.9	2	-	—	—
28	10.4	14.5	3.6	1.1	10.0	80	1006.3	4.9	6.4	3.0	7	0.8	—	—
29	14.5	20.5	10.8	10.0	12.5	77	999.1	2.3	7.6	2.6	5	2.7	—	—
30	10.4	14.8	9.0	8.3	10.8	86	1004.5	3.9	5.8	2.0	5	-	—	—

BIAŁYSTOK

DNI	TEMPERATURA POWIETRZA				PRĘŻNOŚĆ PARY WODNEJ	WILGOTNOŚĆ WZGLĘDNA	CIŚNIENIE ATMOSFERYCZNE	USŁONECZNIENIE	ZACHMURZENIE	WIATR		OPAD	ŚNIEG	
	T	Max	Min	T_g	e	U	P	S	N	v	v_{max}	R_d	s_h	s_g
1	13.4	17.6	10.8	10.3	13.4	88	993.7	4.6	6.9	4.0	6	2.2	-	-
2	15.4	20.0	11.4	11.7	14.3	83	992.2	4.1	5.9	4.0	9	0.2	-	-
3	13.6	17.8	9.5	6.7	12.6	82	994.2	1.8	5.0	4.8	8	0.0	-	-
4	13.3	19.7	9.8	8.5	12.0	83	997.5	9.5	3.6	4.1	6	-	-	-
5	14.1	22.1	4.2	3.1	13.5	83	1001.7	9.5	2.5	2.8	5	-	-	-
6	19.3	26.4	12.9	10.5	16.4	75	997.9	10.1	3.9	3.0	5	-	-	-
7	15.9	24.3	8.2	5.3	14.4	75	998.0	5.6	5.3	3.9	7	-	-	-
8	15.7	20.5	14.8	13.7	14.7	78	999.6	3.8	6.4	3.0	5	-	-	-
9	15.3	22.6	10.3	6.7	13.6	85	995.0	3.5	3.6	4.0	6	0.3	-	-
10	13.1	18.2	9.7	9.0	11.1	73	989.6	6.4	3.9	3.9	6	0.0	-	-
11	7.0	13.5	3.4	0.3	8.2	82	997.7	6.8	4.8	2.6	5	1.1	-	-
12	6.5	9.4	1.7	- 0.4	8.9	91	996.5	-	7.0	3.6	7	5.3	-	-
13	5.9	11.6	2.5	1.1	7.6	78	997.1	5.6	5.6	6.1	9	0.4	-	-
14	8.7	14.0	3.1	1.2	8.9	79	999.9	1.0	6.4	4.3	7	0.1	-	-
15	7.5	14.0	0.4	- 1.9	7.8	76	1003.9	9.4	4.5	2.1	5	0.1	-	-
16	11.2	17.6	8.2	6.3	10.9	83	998.5	3.7	6.1	2.1	4	0.0	-	-
17	7.7	12.5	5.0	3.8	8.2	79	1002.7	4.6	4.5	3.4	5	-	-	-
18	4.8	12.9	- 2.7	- 6.2	6.0	73	1007.7	10.7	0.3	3.9	6	-	-	-
19	8.2	15.7	0.1	- 3.7	7.2	68	1003.4	9.8	0.5	6.1	9	-	-	-
20	12.8	21.4	4.5	2.1	11.2	75	995.0	8.6	2.9	3.1	5	-	-	-
21	14.9	21.7	10.7	8.1	13.3	81	990.2	6.0	3.8	2.4	4	0.0	-	-
22	13.7	17.9	10.2	7.3	12.4	80	986.4	0.7	6.1	3.4	6	-	-	-
23	10.6	17.3	3.3	0.7	10.1	81	998.6	4.9	4.3	1.8	7	0.0	-	-
24	9.0	10.7	4.6	4.1	8.1	86	1007.8	-	8.0	8.0	10	4.2	-	-
25	5.4	7.2	3.6	3.6	8.5	95	1002.8	-	8.0	6.6	10	5.1	-	-
26	10.1	14.9	5.8	4.4	11.1	90	1002.3	0.9	7.6	2.6	5	0.1	-	-
27	9.5	11.1	6.8	4.4	11.4	96	1001.6	-	8.0	1.3	2	7.7	-	-
28	9.9	11.0	7.3	7.0	10.7	94	997.9	-	7.9	2.3	4	0.4	-	-
29	10.6	13.7	6.6	4.2	11.6	90	995.0	3.2	5.4	4.0	7	-	-	-
30	11.0	15.4	9.4	8.9	12.3	93	994.5	2.1	5.6	2.5	4	0.0	-	-

BYDGOSZCZ

wrzesień 1973

DNI	TEMPERATURA POWIETRZA				PRĘŻNOŚĆ PARY WODNEJ	WILGOTNOŚĆ WZGLĘDNA	CIŚNIENIE ATMOSFERYCZNE	USŁONECZNIENIE	ZACHMURZENIE	WIATR		OPAD	ŚNIEG	
	T	Max	Min	T_g	e	U	P	S	N	v	v_{max}	R_d	s_h	s_g
1	12.3	15.1	8.8	7.2	13.5	94	1005.4	0.3	6.4	4.3	6	7.4	-	-
2	15.6	19.5	14.0	12.6	15.6	83	1005.3	2.9	5.9	6.3	9	0.0	-	-
3	16.8	17.4	11.9	10.6	14.1	86	1006.8	1.3	6.5	5.1	7	0.1	-	-
4	15.8	19.9	10.6	8.7	14.0	79	1010.2	4.4	5.3	3.1	5	-	-	-
5	19.7	27.8	12.5	10.5	16.0	74	1009.4	9.0	3.0	2.5	6	-	-	-
6	20.0	24.7	14.7	11.2	16.6	73	1009.1	7.9	2.9	2.1	6	-	-	-
7	18.4	24.4	12.0	9.4	15.7	76	1011.2	7.1	4.0	5.4	9	-	-	-
8	17.7	20.2	16.7	15.1	16.7	82	1012.9	-	6.4	4.8	8	0.0	-	-
9	18.1	26.2	10.9	7.6	15.1	76	1005.4	8.1	2.3	3.1	6	0.2	-	-
10	19.3	20.6	10.6	11.1	9.5	64	1003.8	9.4	4.1	6.3	9	0.1	-	-
11	9.8	17.0	2.6	- 0.5	7.3	63	1011.8	8.6	4.0	4.9	8	0.3	-	-
12	9.4	13.6	1.5	- 1.7	10.0	84	1009.5	-	6.3	5.5	9	1.1	-	-
13	7.7	13.8	1.7	- 0.4	6.6	66	1014.0	9.0	2.9	3.8	7	-	-	-
14	9.2	19.1	- 0.1	- 3.4	6.7	64	1013.8	10.0	3.4	3.5	7	-	-	-
15	10.7	19.7	2.1	- 0.2	9.5	76	1013.8	5.2	4.0	1.6	4	-	-	-
16	12.3	19.8	5.4	1.8	11.3	86	1010.3	5.3	3.4	1.5	3	-	-	-
17	11.1	18.7	2.9	0.8	9.2	73	1011.5	8.9	1.6	2.5	5	-	-	-
18	9.2	14.9	4.0	1.8	8.1	86	1013.9	11.1	0.6	5.1	8	-	-	-
19	11.4	20.9	2.5	- 0.7	8.7	66	1007.3	9.4	3.0	4.5	7	-	-	-
20	15.6	21.5	11.9	10.0	12.0	69	1001.7	1.8	6.5	5.3	7	-	-	-
21	13.5	23.6	6.5	2.5	12.4	73	997.1	7.3	3.1	2.6	5	-	-	-
22	14.1	18.6	12.0	10.3	10.4	65	997.5	3.1	5.3	5.4	8	-	-	-
23	10.1	18.6	3.2	- 0.6	9.7	80	1008.7	6.5	2.9	1.0	2	-	-	-
24	10.8	16.1	7.4	3.5	10.8	84	1012.5	-	6.8	3.5	9	9.5	-	-
25	10.2	15.3	6.1	5.8	9.8	80	1008.8	3.8	7.0	4.4	7	0.1	-	-
26	9.6	12.4	6.2	4.2	10.6	89	1012.8	-	6.3	3.8	6	0.7	-	-
27	9.8	12.3	6.3	4.2	8.3	75	1013.2	3.5	7.1	1.5	3	-	-	-
28	10.5	14.7	5.1	5.7	9.5	77	1007.4	5.8	6.0	4.1	8	-	-	-
29	11.9	21.3	9.6	10.5	11.0	68	999.7	4.2	6.5	4.0	8	2.4	-	-
30	10.9	16.6	8.4	5.2	10.9	84	1004.9	2.0	5.5	3.3	6	0.4	-	-

MŁAWA

DNI	TEMPERATURA POWIETRZA				PRĘŻNOŚĆ PARY WODNEJ	WILGOTNOŚĆ WZGLĘDNA	CIŚNIENIE ATMOSFERYCZNE	USŁONECZNIENIE	ZACHMURZENIE	WIATR		OPAD	ŚNIEG	
	T	Max	Min	T_g	e	U	P	S	N	v	v_{max}	R_d	s_h	s_g
1	12.2	17.0	9.1	8.4	13.3	94	995.7	0.8	7.3	4.0	7	5.8	-	-
2	15.7	19.3	12.4	12.4	16.0	98	994.8	5.0	7.1	5.0	7	0.4	-	-
3	13.3	17.9	9.6	7.8	13.3	88	996.6	3.2	7.0	4.9	9	0.0	-	-
4	14.5	20.1	10.4	9.0	13.2	82	1000.1	8.2	4.4	3.3	5	-	-	-
5	19.9	25.0	10.7	8.5	17.0	82	1001.4	8.8	4.5	1.6	4	-	-	-
6	19.4	26.3	13.3	11.8	17.5	79	999.4	8.7	1.9	1.3	3	-	-	-
7	17.5	26.1	9.2	7.9	15.5	79	1000.6	5.9	3.0	4.4	9	0.0	-	-
8	17.1	20.3	15.7	14.9	17.3	89	1002.0	0.4	6.8	2.9	6	0.0	-	-
9	17.5	25.3	10.2	8.5	15.5	80	995.7	6.5	3.9	3.9	7	0.0	-	-
10	12.7	18.8	10.4	10.4	9.5	84	992.5	9.2	3.9	4.4	7	-	-	-
11	7.8	15.0	2.2	0.0	7.2	70	1000.5	7.2	3.8	4.3	7	0.0	-	-
12	6.4	11.0	- 0.6	- 2.6	9.3	93	998.6	-	6.8	3.4	9	7.0	-	-
13	6.6	12.1	3.1	- 1.6	7.9	85	1002.0	4.4	5.0	5.4	9	0.0	-	-
14	9.6	17.7	0.1	- 2.0	8.4	72	1003.1	8.6	5.3	4.0	8	-	-	-
15	10.3	16.0	3.9	0.6	10.0	79	1005.0	3.9	6.0	1.3	4	-	-	-
16	11.9	19.1	4.9	3.4	11.4	83	1000.2	4.0	2.8	1.6	4	-	-	-
17	9.8	14.6	7.2	4.7	9.6	83	1002.8	2.4	3.0	3.1	5	-	-	-
18	7.0	13.0	0.5	- 0.9	6.1	68	1006.6	10.5	0.5	4.5	8	-	-	-
19	10.1	18.1	2.7	1.2	8.2	67	1000.6	9.7	0.6	5.3	8	-	-	-
20	12.1	17.1	6.4	5.3	12.0	86	994.3	2.7	4.8	2.1	4	-	-	-
21	14.8	21.6	6.7	5.7	13.4	81	989.5	6.8	3.6	1.6	3	-	-	-
22	13.8	16.9	11.7	10.3	11.5	73	989.1	1.1	7.4	2.9	7	-	-	-
23	10.3	16.8	2.0	1.4	9.7	79	999.7	4.6	1.9	0.4	1	-	-	-
24	8.3	11.7	6.9	5.7	9.7	88	1005.3	-	6.0	5.8	9	6.0	-	-
25	7.9	11.9	4.9	4.4	10.0	96	1008.9	0.9	7.6	5.3	12	2.8	-	-
26	9.9	12.6	6.6	4.8	10.8	89	1002.5	-	6.1	2.1	4	-	-	-
27	8.7	10.6	6.9	6.7	9.3	88	1003.0	-	7.9	1.3	2	9.5	-	-
28	3.8	12.6	6.6	5.9	9.8	87	999.1	2.2	7.5	1.4	3	-	-	-
29	11.4	17.6	6.9	6.2	11.7	87	992.9	1.9	6.1	4.0	7	-	-	-
30	9.1	12.8	6.9	5.7	11.1	96	995.9	0.8	7.9	1.5	4	3.6	-	-

OSTROŁĘKA

DNI	TEMPERATURA POWIETRZA				PRĘŻNOŚĆ PARY WODNEJ	WILGOTNOŚĆ WZGLĘDNA	CIŚNIENIE ATMOSFERYCZNE	USŁONECZNIENIE	ZACHMURZENIE	WIATR		OPAD	ŚNIEG	
	T	Max	Min	T_g	e	U	P	S	N	v	v_{max}	R_d	s_h	s_g
1	12.8	19.8	10.6	9.5	13.3	90	1002.0	2.6	7.4	3.6	6	3.6	-	-
2	16.1	22.1	12.3	12.2	15.4	88	1000.4	4.3	5.4	3.1	7	0.0	-	-
3	14.1	18.8	9.8	6.8	12.9	81	1002.3	2.4	3.9	3.1	6	3.3	-	-
4	14.2	20.7	10.0	7.2	12.4	79	1006.0	10.4	3.1	1.6	4	-	-	-
5	16.7	24.2	7.9	5.9	15.5	81	1008.2	6.9	3.9	1.4	2	-	-	-
6	19.9	27.6	14.0	11.3	17.0	75	1005.4	9.4	2.4	1.3	3	-	-	-
7	17.9	26.7	10.5	7.5	14.9	74	1006.2	8.0	4.9	3.0	8	0.8	-	-
8	16.9	20.1	15.5	14.5	17.0	88	1007.8	0.1	7.5	1.3	2	0.0	-	-
9	19.1	24.5	11.9	10.0	16.6	81	1001.9	5.8	4.8	1.9	3	0.9	-	-
10	13.1	20.3	9.4	4.7	11.4	75	998.1	7.9	4.1	3.5	8	-	-	-
11	7.5	13.9	4.3	1.4	8.4	82	1006.1	5.8	3.3	1.9	4	1.1	-	-
12	6.8	10.6	1.3	- 0.1	9.4	93	1004.9	-	6.1	3.3	9	15.6	-	-
13	6.9	12.4	1.9	0.2	6.5	85	1007.0	6.2	4.4	2.3	4	1.9	-	-
14	9.6	15.9	2.5	0.8	9.3	78	1008.8	4.0	6.1	4.0	7	0.2	-	-
15	9.1	16.5	0.6	- 0.8	9.1	88	1011.3	4.0	4.6	2.9	3	-	-	-
16	12.7	18.2	7.1	4.5	12.7	87	1006.3	4.1	5.6	1.0	3	-	-	-
17	9.3	12.2	7.4	4.3	9.4	80	1009.4	0.9	6.9	1.8	3	0.4	-	-
18	6.9	13.0	0.7	- 1.6	6.4	68	1014.3	10.7	0.1	3.6	6	-	-	-
19	9.6	17.7	2.4	- 0.6	7.7	66	1008.8	10.3	0.5	3.9	7	-	-	-
20	13.3	21.5	5.3	2.3	11.9	78	1001.4	5.9	2.8	2.9	5	-	-	-
21	14.8	22.0	8.2	4.8	13.1	79	996.4	8.2	1.9	1.1	3	-	-	-
22	13.9	16.6	11.7	8.7	12.3	78	995.5	0.8	6.9	1.9	4	-	-	-
23	11.1	18.2	4.2	2.0	10.6	82	1005.8	7.8	1.9	0.5	1	-	-	-
24	8.3	10.8	7.0	4.9	9.5	86	1013.4	-	8.0	5.1	7	3.9	-	-
25	7.0	9.7	4.8	4.7	9.7	96	1008.4	-	8.0	3.1	6	4.1	-	-
26	10.1	14.0	6.2	4.3	11.2	91	1009.1	1.1	6.9	1.7	3	0.1	-	-
27	9.2	11.1	8.0	7.3	10.5	91	1009.3	-	7.9	0.8	2	6.7	-	-
28	8.9	11.0	7.7	7.3	10.7	94	1005.7	-	6.0	1.5	5	-	-	-
29	11.3	14.8	7.0	5.5	11.9	89	1000.4	4.3	3.9	2.8	4	-	-	-
30	10.2	14.2	6.6	5.3	11.7	94	1002.1	1.0	5.1	1.3	5	3.4	-	-

Tablica II

TORUŃ

DNI	TEMPERATURA POWIETRZA				PRĘŻNOŚĆ PARY WODNEJ	WILGOTNOŚĆ WZGLĘDNA	CIŚNIENIE ATMOSFERYCZNE	USŁONECZNIENIE	ZACHMURZENIE	WIATR		OPAD	ŚNIEG	
	T	Max	Min	T_g	e	U	P	S	N	v	v_{max}	R_d	s_h	s_g
1	12.3	14.8	8.9	7.4	13.8	96	1005.4	-	6.1	2.5	5	7.9	-	-
2	17.1	19.9	14.5	13.7	15.7	81	1005.1	3.9	7.0	3.3	5	-	-	-
3	15.0	18.2	12.4	11.3	14.0	83	1006.6	1.5	6.4	2.8	4	0.0	-	-
4	15.7	20.3	10.1	8.6	13.6	78	1010.1	4.9	5.1	2.3	4	-	-	-
5	20.4	27.8	11.6	10.4	16.7	72	1009.6	8.6	3.3	1.6	3	0.0	-	-
6	20.8	27.0	14.3	12.9	16.9	71	1009.0	9.2	3.5	1.8	5	-	-	-
7	18.8	24.9	10.7	9.0	16.5	77	1010.8	7.5	4.5	3.6	9	-	-	-
8	18.1	20.1	17.3	16.6	16.7	80	1012.4	0.1	6.6	3.0	4	0.0	-	-
9	19.1	26.8	11.1	7.6	15.7	74	1005.0	7.9	2.5	2.1	4	0.0	-	-
10	13.7	21.8	11.1	9.6	9.3	61	1003.3	10.7	4.0	4.9	8	0.1	-	-
11	9.6	16.9	3.4	0.3	7.4	66	1010.9	7.8	4.0	3.3	7	0.2	-	-
12	5.6	13.0	0.6	- 2.5	9.9	87	1009.1	-	7.1	3.1	4	2.2	-	-
13	7.9	14.0	3.5	1.5	7.5	73	1013.5	8.0	4.0	3.3	7	-	-	-
14	9.9	19.0	- 0.8	- 3.4	7.7	66	1013.5	10.2	3.6	2.6	5	-	-	-
15	11.9	19.6	4.0	1.7	10.7	79	1013.5	7.3	4.0	1.6	3	-	-	-
16	12.8	19.9	5.9	2.7	11.0	77	1010.2	5.7	4.4	1.3	3	-	-	-
17	12.0	18.6	5.8	2.1	10.1	75	1011.4	6.7	2.1	3.4	6	-	-	-
18	8.9	15.0	2.9	1.5	6.5	63	1014.4	10.6	0.9	5.6	11	-	-	-
19	11.8	19.9	3.0	1.1	9.3	68	1007.7	7.7	2.1	4.1	6	-	-	-
20	15.1	21.2	10.3	8.5	12.2	72	1002.3	0.8	5.1	3.0	5	-	-	-
21	15.1	23.3	5.1	2.4	13.2	79	997.7	7.8	2.5	2.1	4	-	-	-
22	14.4	18.7	12.3	10.7	11.4	70	998.0	2.7	5.6	2.9	5	-	-	-
23	9.7	18.6	1.1	- 1.4	9.1	77	1008.7	6.6	3.3	1.0	2	-	-	-
24	9.9	14.6	5.9	2.4	10.1	84	1012.9	-	6.8	4.6	7	8.9	-	-
25	10.3	15.8	5.8	5.8	10.3	94	1009.0	4.1	6.8	3.8	7	0.1	-	-
26	9.8	12.8	7.5	5.0	10.8	90	1012.0	0.1	7.3	3.1	5	0.4	-	-
27	8.9	11.8	4.6	6.1	9.0	83	1012.9	1.4	7.1	1.5	3	-	-	-
28	9.6	14.4	1.6	- 0.2	9.3	78	1007.9	5.0	5.6	2.6	5	-	-	-
29	14.7	20.7	10.3	8.9	11.6	71	1000.3	4.8	5.0	2.6	4	0.7	-	-
30	10.8	17.5	9.3	7.5	11.5	89	1004.9	2.3	5.3	1.9	4	3.1	-	-

GORZÓW WIELKOPOLSKI

wrzesień 1973

DNI	TEMPERATURA POWIETRZA				PRĘŻNOŚĆ PARY WODNEJ	WILGOTNOŚĆ WZGLĘDNA	CIŚNIENIE ATMOSFERYCZNE	USŁONECZNIENIE	ZACHMURZENIE	WIATR		OPAD	ŚNIEG	
	T	Max	Min	T_g	e	U	P	S	N	v	v_{max}	R_d	s_h	s_g
1	13.5	17.6	9.9	9.3	14.0	90	1008.6	-	6.0	3.5	7	5.1	-	-
2	15.4	19.2	14.5	13.9	16.6	89	1008.9	0.2	5.8	3.4	6	3.2	-	-
3	15.6	18.5	12.9	11.7	16.2	91	1009.6	0.4	7.5	2.3	4	2.7	-	-
4	17.1	20.6	14.3	13.2	18.3	94	1012.0	-	7.4	1.3	2	0.6	-	-
5	21.8	30.6	13.6	12.4	18.0	74	1009.9	9.1	1.5	1.5	4	-	-	-
6	21.2	27.1	15.9	14.4	18.6	77	1011.4	7.7	2.3	2.1	4	-	-	-
7	15.7	23.4	14.3	12.9	17.5	82	1014.2	3.9	3.3	1.8	5	-	-	-
8	15.0	21.6	14.3	12.6	17.0	83	1015.5	0.2	4.5	0.9	3	-	-	-
9	19.3	26.2	10.1	8.3	16.1	79	1007.4	7.6	1.5	1.9	6	0.2	-	-
10	13.6	20.9	10.3	8.4	10.9	73	1007.9	7.1	3.9	4.1	6	0.0	-	-
11	10.3	16.1	3.4	0.9	9.4	76	1014.8	5.8	4.1	2.6	7	-	-	-
12	11.0	14.2	7.4	3.6	11.2	85	1013.5	0.6	5.8	2.3	5	9.0	-	-
13	10.0	15.2	4.4	1.3	7.7	66	1017.1	9.5	1.4	3.0	5	-	-	-
14	10.5	19.7	1.3	- 1.5	7.1	62	1016.1	8.4	1.3	0.9	2	-	-	-
15	14.1	22.4	4.5	0.4	8.3	57	1015.3	9.3	0.9	1.3	4	-	-	-
16	13.5	21.6	6.0	2.1	11.4	76	1011.8	7.4	1.0	0.5	2	-	-	-
17	14.5	21.3	9.6	7.9	10.6	67	1011.1	9.1	1.6	3.9	6	-	-	-
18	11.4	18.1	5.2	3.9	8.3	65	1011.6	9.1	0.9	5.8	8	-	-	-
19	14.5	24.0	5.7	5.3	9.9	61	1005.3	3.9	5.3	4.4	6	0.1	-	-
20	15.9	19.4	13.2	11.9	13.7	76	1002.9	2.3	6.0	2.6	6	-	-	-
21	16.2	24.6	9.7	5.3	13.5	75	997.6	1.9	5.8	2.9	6	0.6	-	-
22	13.2	19.1	12.5	10.0	10.1	67	999.2	1.5	6.9	4.5	7	-	-	-
23	12.6	18.6	5.4	2.3	9.7	72	1009.7	6.3	5.6	0.3	1	-	-	-
24	13.4	17.0	11.1	10.4	11.1	73	1011.0	-	7.8	4.3	6	19.8	-	-
25	10.7	14.0	8.4	7.4	11.2	87	1010.2	1.9	7.8	2.3	3	-	-	-
26	9.3	11.4	7.9	6.4	9.9	84	1014.6	0.2	6.6	2.3	3	-	-	-
27	7.9	10.9	3.5	0.3	8.2	77	1015.0	2.3	6.1	1.5	3	-	-	-
28	11.5	17.3	5.0	1.4	9.9	74	1007.7	0.9	5.8	2.3	5	1.3	-	-
29	14.0	19.1	11.4	10.9	12.6	83	1000.4	0.6	7.9	1.8	3	2.4	-	-
30	11.1	15.6	8.8	7.3	10.6	81	1006.2	5.8	4.6	2.3	4	-	-	-

PŁOCK-RADZIWIE

DNI	TEMPERATURA POWIETRZA				PRĘŻNOŚĆ PARY WODNEJ	WILGOTNOŚĆ WZGLĘDNA	CIŚNIENIE ATMOSFERYCZNE	USŁONECZNIENIE	ZACHMURZENIE	WIATR		OPAD	ŚNIEG	
	T	Max	Min	T_g	e	U	P	S	N	v	v_{max}	R_d	s_h	s_g
1	13.1	17.7	9.9	8.5	14.1	93	1006.7	.	7.0	3.3	4	3.3	-	-
2	17.1	19.7	13.8	13.4	16.9	87	1006.0	.	7.3	4.5	7	3.1	-	-
3	15.0	19.7	13.4	12.7	15.0	83	1007.4	.	7.5	3.3	6	0.0	-	-
4	15.6	20.5	11.2	9.9	14.3	82	1010.9	.	6.4	2.4	4	-	-	-
5	19.7	26.4	14.3	12.1	18.0	83	1011.0	.	3.4	1.4	3	0.6	-	-
6	21.1	27.4	15.4	13.4	18.1	74	1009.5	.	3.4	1.5	3	-	-	-
7	19.9	27.2	13.1	10.5	17.2	78	1011.3	.	3.3	3.3	6	-	-	-
8	19.2	22.6	16.5	15.0	17.2	77	1012.8	.	7.1	3.3	6	-	-	-
9	19.9	26.6	13.9	9.3	16.8	74	1005.9	.	4.3	1.6	4	0.1	-	-
10	15.0	21.1	11.8	10.5	10.7	62	1003.4	.	5.1	4.8	8	-	-	-
11	10.7	17.4	4.1	1.3	7.8	64	1011.3	.	4.1	2.5	6	0.0	-	-
12	7.9	12.4	1.8	- 1.7	9.7	89	1010.1	.	6.1	1.8	4	1.6	-	-
13	9.0	14.2	5.4	4.5	7.7	69	1013.3	.	4.0	3.9	8	-	-	-
14	9.6	18.5	1.1	- 2.4	7.7	69	1014.1	.	3.5	1.8	6	-	-	-
15	11.9	20.0	4.4	1.5	10.6	79	1014.6	.	4.6	0.9	3	-	-	-
16	12.3	19.8	5.7	1.9	11.8	83	1010.4	.	2.0	0.9	3	-	-	-
17	11.4	18.4	5.7	6.9	10.3	79	1011.8	.	2.8	2.0	4	-	-	-
18	9.1	14.4	4.0	2.6	8.8	81	1015.2	.	0.4	4.4	7	-	-	-
19	11.7	20.7	4.7	3.2	9.0	66	1009.4	.	1.1	3.4	5	-	-	-
20	13.1	17.9	7.8	6.8	12.7	84	1004.0	.	4.5	2.0	3	-	-	-
21	15.9	23.5	9.1	5.0	14.2	80	999.0	.	3.9	1.3	3	9.0	-	-
22	14.3	17.9	12.9	9.1	11.8	72	998.5	.	6.0	2.1	4	-	-	-
23	10.7	18.5	2.3	- 0.8	9.8	79	1009.4	.	1.9	0.3	1	-	-	-
24	9.9	13.1	6.6	2.6	10.3	85	1013.8	.	6.3	3.9	7	5.6	-	-
25	10.0	15.6	6.8	6.5	11.0	98	1010.4	.	6.8	2.6	6	0.2	-	-
26	11.0	14.8	9.1	5.6	10.8	83	1012.9	.	7.3	1.6	3	-	-	-
27	9.8	11.6	8.1	6.1	10.0	83	1013.1	.	7.9	1.0	2	3.4	-	-
28	9.9	14.0	6.8	5.6	10.2	85	1009.3	.	5.9	1.1	2	-	-	-
29	12.3	19.7	7.8	4.7	11.8	86	1002.6	.	3.8	2.4	3	-	-	-
30	9.8	13.7	8.2	4.7	11.3	93	1004.2	.	4.4	1.3	4	4.2	-	-

POZNAŃ-ŁAWICA

DNI	TEMPERATURA POWIETRZA				PRĘŻNOŚĆ PARY WODNEJ	WILGOTNOŚĆ WZGLĘDNA	CIŚNIENIE ATMOSFERYCZNE	USŁONECZNIENIE	ZACHMURZENIE	WIATR		OPAD	ŚNIEG	
	T	Max	Min	T_g	e	U	P	S	N	v	v_{max}	R_d	s_h	s_g
1	12.9	16.2	9.0	7.8	13.7	91	1005.1	-	6.6	4.3	7	3.2	-	-
2	16.9	19.8	13.8	12.5	15.9	83	1005.2	2.0	6.0	6.1	9	0.1	-	-
3	15.9	19.3	12.5	10.4	15.4	86	1005.9	0.7	7.4	5.0	8	5.3	-	-
4	16.1	18.6	11.6	10.7	16.5	93	1008.9	0.1	5.4	2.1	4	-	-	-
5	21.1	29.5	11.8	10.2	16.4	71	1007.2	9.4	1.9	2.8	10	12.5	-	-
6	20.2	27.3	13.9	12.2	16.8	73	1007.7	9.2	2.0	1.9	6	-	-	-
7	19.5	26.0	14.2	11.2	17.2	77	1010.4	7.7	1.1	3.6	7	-	-	-
8	19.2	20.9	16.8	16.1	16.4	79	1012.1	0.0	6.5	3.6	6	-	-	-
9	19.3	27.0	9.5	7.3	14.9	71	1003.9	8.6	2.1	3.9	8	0.0	-	-
10	14.1	23.2	11.7	10.7	10.5	65	1003.2	9.3	4.5	5.8	8	0.0	-	-
11	9.4	16.4	3.7	0.0	8.6	74	1010.7	6.5	3.8	3.8	7	0.0	-	-
12	9.8	14.0	4.3	- 0.1	10.6	87	1009.3	0.2	7.3	5.4	10	9.1	-	-
13	9.5	14.2	2.6	0.0	7.6	66	1012.6	10.1	2.6	3.8	7	-	-	-
14	9.0	18.2	0.3	- 2.9	7.0	65	1012.5	7.0	1.9	1.9	6	-	-	-
15	12.0	21.8	2.3	- 0.3	7.6	61	1011.7	9.0	1.3	1.1	4	-	-	-
16	12.0	19.9	4.4	1.2	10.9	78	1008.3	8.1	1.3	2.0	3	-	-	-
17	13.6	20.7	6.8	3.4	10.0	68	1007.8	9.7	1.1	5.1	8	-	-	-
18	10.8	16.5	5.4	4.0	7.4	68	1009.5	9.4	0.8	7.0	10	-	-	-
19	13.5	22.9	4.8	3.9	8.7	58	1003.3	7.4	3.8	4.4	6	-	-	-
20	16.3	28.8	14.8	13.1	11.5	64	1000.0	4.7	5.8	4.3	8	-	-	-
21	16.2	24.9	6.9	4.4	12.3	70	994.7	7.4	4.0	3.3	8	0.3	-	-
22	13.9	19.9	12.0	10.0	9.8	62	998.4	2.9	4.9	5.8	8	-	-	-
23	11.3	18.6	3.0	- 0.5	9.0	71	1004.3	5.9	3.8	0.6	2	-	-	-
24	12.8	19.6	10.8	7.3	11.2	76	1008.1	-	7.6	5.3	7	16.5	-	-
25	11.1	14.5	8.7	8.6	10.5	81	1006.8	4.6	6.5	3.5	7	3.0	-	-
26	10.0	12.5	7.8	6.3	10.1	83	1010.7	0.2	7.6	3.1	5	-	-	-
27	9.8	10.4	7.0	6.9	9.3	83	1010.9	-	8.0	1.8	3	-	-	-
28	10.8	15.7	4.4	0.9	9.8	77	1005.3	5.5	5.9	3.1	6	-	-	-
29	16.0	22.7	11.0	8.3	11.3	64	997.7	4.9	6.5	3.3	5	2.8	-	-
30	11.6	17.0	9.6	9.0	10.7	79	1003.0	4.5	5.9	3.4	10	-	-	-

S Ł U B I C E

DNI	TEMPERATURA POWIETRZA				PRĘŻNOŚĆ PARY WODNEJ	WILGOTNOŚĆ WZGLĘDNA	CIŚNIENIE ATMOSFERYCZNE	USŁONECZNIENIE	ZACHMURZENIE	WIATR		OPAD	ŚNIEG	
	T	Max	Min	T_g	e	U	P	S	N	v	v_{max}	R_d	s_h	s_g
1	14.8	19.0	10.4	9.5	14.1	84	1013.0	.	7.8	2.9	4	0.9	-	-
2	17.0	19.8	14.0	14.8	17.1	89	1013.3	.	6.5	2.9	4	0.7	-	-
3	14.3	18.6	13.3	12.4	17.0	92	1013.7	.	8.0	2.3	3	1.9	-	-
4	18.2	24.0	15.9	14.5	16.8	90	1015.8	.	6.6	1.3	3	1.9	-	-
5	20.8	31.7	11.6	9.0	17.8	77	1013.1	.	3.8	1.1	3	-	-	-
6	20.4	28.4	12.8	11.3	18.3	79	1015.0	.	0.4	0.5	2	-	-	-
7	19.9	24.6	13.4	11.5	17.8	82	1018.5	.	1.1	1.5	3	-	-	-
8	17.1	22.0	14.2	10.2	17.1	88	1019.8	.	2.1	0.9	2	-	-	-
9	16.8	27.2	8.7	6.5	16.4	86	1011.1	.	2.4	1.4	3	1.7	-	-
10	13.3	19.9	10.9	9.5	11.7	77	1012.3	.	4.0	2.5	5	-	-	-
11	10.5	17.5	1.8	- 0.7	9.3	75	1019.5	.	3.9	1.9	3	-	-	-
12	11.6	14.7	7.9	4.8	11.2	82	1018.1	.	7.3	2.9	5	-	-	-
13	9.5	15.8	4.7	0.9	8.7	76	1020.9	.	3.5	0.9	3	-	-	-
14	8.8	19.9	- 0.8	- 3.6	7.2	79	1020.1	.	0.8	0.6	2	-	-	-
15	11.2	22.9	0.9	- 1.8	8.4	73	1019.2	.	0.3	0.3	1	-	-	-
16	12.7	24.3	1.3	- 1.1	10.6	75	1014.9	.	0.1	0.4	1	-	-	-
17	14.5	22.1	6.1	2.7	11.1	70	1013.4	.	3.8	2.1	4	-	-	-
18	11.9	18.4	9.5	1.3	9.9	73	1013.8	.	3.5	3.1	4	-	-	-
19	16.5	25.4	7.5	5.4	12.8	64	1007.5	.	5.3	2.6	4	0.7	-	-
20	15.4	22.2	13.5	11.7	14.4	83	1006.5	.	5.6	2.8	5	0.3	-	-
21	15.6	23.3	7.8	3.8	14.9	86	1000.6	.	6.4	2.0	4	1.6	-	-
22	13.0	17.0	12.0	10.5	11.3	75	1003.0	.	5.0	3.4	6	-	-	-
23	11.7	19.5	1.7	- 0.7	10.0	75	1012.9	.	4.0	1.4	2	-	-	-
24	12.6	17.9	8.7	4.3	12.4	85	1013.9	.	7.5	1.1	3	16.9	-	-
25	10.5	13.0	7.3	4.4	11.1	88	1014.1	.	5.1	2.3	4	-	-	-
26	10.3	12.2	9.2	8.0	10.8	88	1018.8	.	7.9	1.6	3	-	-	-
27	5.6	12.0	1.7	- 0.4	8.3	87	1018.8	.	5.1	0.6	2	-	-	-
28	10.3	18.3	- 0.8	- 2.7	9.5	78	1011.0	.	5.0	1.5	3	1.5	-	-
29	14.5	19.6	11.9	11.1	12.9	83	1003.9	.	7.6	2.4	6	4.2	-	-
30	11.4	15.8	8.7	7.8	10.7	81	1009.7	.	5.5	1.8	3	-	-	-

DNI	TEMPERATURA POWIETRZA				PRĘŻNOŚĆ PARY WODNEJ	WILGOTNOŚĆ WZGLĘDNA	CIŚNIENIE ATMOSFERYCZNE	USŁONECZNIENIE	ZACHMURZENIE	WIATR		OPAD	ŚNIEG	
	T	Max	Min	T_g	e	U	P	S	N	v	v_{max}	R_d	s_h	s_g
1	12.8	15.8	10.1	8.8	14.2	96	1001.5	-	7.9	4.8	7	6.0	-	-
2	17.1	19.7	13.8	13.5	17.4	89	1001.2	2.0	7.0	5.3	7	0.0	-	-
3	16.2	19.6	13.0	11.9	15.8	87	1001.9	0.7	7.8	3.6	5	5.6	-	-
4	15.2	20.0	12.6	11.2	16.3	89	1005.3	4.7	4.8	2.6	4	-	-	-
5	20.2	27.3	13.3	11.6	17.5	77	1004.9	9.6	1.0	2.5	5	-	-	-
6	21.4	27.0	15.0	12.1	18.0	72	1003.9	9.8	1.8	1.9	4	-	-	-
7	19.9	26.7	14.0	11.2	18.6	82	1006.2	6.5	1.5	3.5	8	-	-	-
8	13.1	20.7	15.8	14.3	17.4	88	1008.1	0.5	5.1	3.1	5	-	-	-
9	19.5	27.3	10.8	8.8	15.9	73	1000.4	7.7	2.1	2.9	6	0.1	-	-
10	14.1	22.4	10.8	10.4	11.4	73	998.2	7.8	3.9	4.5	9	-	-	-
11	10.7	17.1	4.6	2.3	8.5	69	1006.0	6.6	4.6	5.0	9	-	-	-
12	9.6	13.3	4.4	1.2	10.1	86	1004.8	0.0	6.0	3.8	7	1.2	-	-
13	9.1	13.2	4.0	2.4	7.5	67	1008.1	9.2	3.3	3.8	7	-	-	-
14	9.6	17.0	0.3	- 2.2	7.3	65	1008.9	9.1	3.0	2.1	5	-	-	-
15	12.5	20.8	4.1	1.5	8.9	64	1008.5	7.3	1.6	1.4	3	-	-	-
16	12.5	18.4	5.5	3.1	10.7	73	1004.6	9.0	0.9	1.5	3	-	-	-
17	12.4	19.6	6.2	2.8	10.9	77	1004.8	8.9	0.9	4.3	7	-	-	-
18	9.2	15.1	4.4	2.7	7.3	65	1007.5	9.6	0.5	8.0	10	-	-	-
19	11.4	21.6	2.6	1.4	8.7	67	1001.8	8.7	0.8	5.1	7	-	-	-
20	13.8	18.2	10.3	7.4	12.5	81	997.6	-	4.8	2.9	4	0.0	-	-
21	15.8	23.6	8.7	7.6	13.8	78	992.4	6.7	2.4	4.0	7	-	-	-
22	14.5	19.0	12.0	10.7	10.6	65	993.7	-	4.9	3.0	5	-	-	-
23	11.6	18.0	3.9	0.7	9.3	71	1003.1	4.3	2.0	1.2	4	-	-	-
24	10.7	14.0	9.8	7.8	10.9	84	1006.0	-	6.6	7.9	12	8.2	-	-
25	11.0	15.1	7.5	7.4	10.9	84	1003.7	2.8	7.3	4.4	10	-	-	-
26	10.8	13.4	7.9	6.0	10.6	82	1007.2	0.1	5.8	2.6	6	-	-	-
27	9.1	11.1	7.3	6.3	9.5	83	1006.9	-	7.9	2.3	4	5.4	-	-
28	9.9	13.5	4.7	3.9	9.7	81	1002.9	5.4	6.0	2.6	5	-	-	-
29	13.3	21.1	7.6	6.8	11.3	77	995.7	5.2	2.9	4.4	8	0.9	-	-
30	10.5	15.4	8.8	5.5	11.3	89	1000.2	1.7	4.4	2.4	5	5.5	-	-

S I E D L C E

DNI	TEMPERATURA POWIETRZA				PRĘŻNOŚĆ PARY WODNEJ	WILGOTNOŚĆ WZGLĘDNA	CIŚNIENIE ATMOSFERYCZNE	USŁONECZNIENIE	ZACHMURZENIE	WIATR		OPAD	ŚNIEG	
	T	Max	Min	T_g	e	U	P	S	N	v	v_{max}	R_d	s_h	s_g
1	13.4	18.9	10.8	10.3	13.6	89	996.5	.	6.9	5.4	7	1.7	-	-
2	16.5	20.1	12.3	12.2	14.1	86	995.0	.	6.6	5.6	8	1.2	-	-
3	15.2	19.3	11.9	10.5	14.1	85	996.8	.	7.0	3.9	8	0.0	-	-
4	14.3	19.1	11.5	10.4	12.7	80	1000.0	.	4.9	4.1	7	-	-	-
5	16.6	24.1	7.8	5.3	15.0	80	1002.6	.	2.9	1.8	4	-	-	-
6	20.3	28.4	14.5	11.0	17.8	77	999.8	.	4.4	1.4	3	0.0	-	-
7	18.4	25.7	10.4	8.8	16.2	78	1000.5	.	4.1	3.9	7	-	-	-
8	17.5	22.0	15.9	14.6	17.2	87	1001.7	.	7.3	3.4	8	0.0	-	-
9	19.3	25.4	12.0	10.2	16.1	76	996.7	.	3.6	3.8	6	-	-	-
10	14.4	20.9	11.6	6.8	10.4	65	991.6	.	4.9	4.9	8	0.0	-	-
11	7.9	15.7	2.5	0.8	8.0	77	1000.1	.	2.8	2.9	7	0.0	-	-
12	7.1	11.5	0.3	- 2.2	9.0	87	999.2	.	5.9	3.3	7	4.3	-	-
13	7.8	12.4	3.0	1.3	8.2	78	1000.1	.	4.3	3.4	10	0.2	-	-
14	10.5	14.7	1.8	- 0.2	7.8	67	1003.0	.	5.4	4.1	8	0.0	-	-
15	9.9	16.6	1.4	- 1.1	8.4	70	1005.0	.	5.8	1.4	3	-	-	-
16	12.2	18.9	5.9	3.8	11.2	79	1000.0	.	4.4	1.8	4	-	-	-
17	5.9	14.0	5.2	3.8	9.7	84	1002.0	.	4.9	2.4	6	-	-	-
18	6.7	13.9	0.3	- 1.4	6.1	65	1007.0	.	0.3	3.4	7	-	-	-
19	10.4	18.3	2.8	0.1	7.8	63	1002.4	.	0.4	4.5	6	-	-	-
20	14.5	23.3	5.7	3.8	11.9	73	999.8	.	3.8	3.8	6	-	-	-
21	16.1	22.5	10.0	5.9	13.4	75	991.0	.	4.8	3.3	5	-	-	-
22	14.1	17.1	12.3	11.6	12.9	81	986.9	.	6.8	4.4	7	0.1	-	-
23	19.7	18.6	3.9	3.1	9.7	79	999.2	.	1.9	1.4	3	-	-	-
24	7.9	10.4	6.3	3.1	9.7	91	1006.3	.	6.8	3.3	7	3.4	-	-
25	7.5	10.7	5.3	5.3	10.1	97	1001.9	.	7.9	3.6	8	4.2	-	-
26	11.4	16.2	7.3	4.2	11.4	86	1003.3	.	7.9	2.6	6	-	-	-
27	9.2	12.8	7.4	5.8	11.2	96	1001.9	.	7.8	1.6	3	8.4	-	-
28	9.8	10.8	8.7	8.7	11.3	94	999.8	.	8.8	2.1	4	9.8	-	-
29	11.7	16.0	7.3	5.0	12.3	93	995.7	.	7.9	3.9	5	-	-	-
30	10.9	14.3	8.9	5.8	11.9	91	995.8	.	4.3	3.4	7	-	-	-

W A R S Z A W A - O K Ę C I E

DNI	TEMPERATURA POWIETRZA				PRĘŻNOŚĆ PARY WODNEJ	WILGOTNOŚĆ WZGLĘDNA	CIŚNIENIE ATMOSFERYCZNE	USŁONECZNIENIE	ZACHMURZENIE	WIATR		OPAD	ŚNIEG	
	T	Max	Min	T_g	e	U	P	S	N	v	v_{max}	R_d	s_h	s_g
1	13.2	19.7	10.8	10.4	13.7	91	1002.2	.	7.5	5.1	7	2.3	-	-
2	17.1	20.2	13.3	12.8	14.4	85	1001.1	.	7.0	5.6	9	11.9	-	-
3	15.9	19.9	13.0	11.6	14.8	82	1002.6	.	7.1	5.0	8	0.0	-	-
4	15.1	19.0	11.4	9.9	13.6	83	1004.0	.	5.8	3.8	6	-	-	-
5	19.1	25.6	13.0	10.1	16.9	78	1007.3	.	3.1	2.1	3	-	-	-
6	20.1	27.3	13.3	10.6	17.6	76	1004.8	.	2.8	2.5	4	-	-	-
7	19.5	26.2	13.4	11.6	17.1	77	1006.3	.	3.5	4.9	8	-	-	-
8	18.2	21.4	15.2	13.4	16.6	83	1007.7	.	5.6	4.9	7	-	-	-
9	13.5	26.1	12.2	9.7	16.5	75	1001.8	.	2.6	3.1	5	9.0	-	-
10	14.9	22.5	10.6	9.4	10.6	65	997.8	.	4.1	5.8	8	-	-	-
11	9.1	14.7	3.5	1.8	7.6	67	1006.1	.	3.8	4.3	8	0.0	-	-
12	7.8	11.6	1.5	- 2.5	9.2	86	1005.0	.	5.8	4.4	7	5.1	-	-
13	8.6	13.4	4.7	2.6	7.9	72	1007.2	.	4.5	5.9	10	-	-	-
14	9.5	17.0	1.5	- 0.7	7.2	64	1009.1	.	3.0	4.4	7	-	-	-
15	12.2	18.8	5.5	2.3	9.7	68	1010.2	.	5.3	2.6	5	-	-	-
16	12.3	18.4	6.1	1.8	10.7	76	1005.2	.	2.5	2.5	4	-	-	-
17	10.2	17.2	5.1	2.1	9.9	80	1006.9	.	4.0	3.9	7	-	-	-
18	7.8	13.7	1.8	- 0.2	6.2	61	1011.2	.	0.3	6.3	9	-	-	-
19	10.2	18.4	2.9	0.0	8.4	68	1006.0	.	0.3	5.1	7	-	-	-
20	14.2	21.4	6.5	3.8	12.4	77	1000.3	.	4.1	3.8	8	-	-	-
21	15.7	22.7	8.8	5.8	13.3	76	995.2	.	3.8	3.4	5	-	-	-
22	14.7	17.4	13.4	11.9	12.0	72	995.0	.	6.8	3.8	8	-	-	-
23	11.1	19.4	3.7	0.9	9.7	76	1004.6	.	2.9	1.1	2	-	-	-
24	9.8	11.7	6.4	3.7	10.1	88	1010.8	.	7.5	4.6	9	2.8	-	-
25	9.3	14.1	6.4	5.9	10.7	92	1006.4	.	6.1	4.1	8	8.3	-	-
26	10.5	15.9	5.2	2.1	10.6	84	1008.8	.	4.4	2.8	4	0.8	-	-
27	8.9	11.0	6.5	3.8	10.8	95	1007.7	.	7.5	2.9	5	14.5	-	-
28	8.8	11.4	7.8	7.5	10.2	98	1004.6	.	6.0	3.1	5	-	-	-
29	11.8	17.7	6.0	4.4	11.8	85	999.6	.	3.1	4.0	8	-	-	-
30	9.7	14.6	7.0	4.1	11.3	94	1001.4	.	4.9	2.9	6	3.8	-	-

Tablica II

TERESPOL

DNI	TEMPERATURA POWIETRZA				PRĘŻNOŚĆ PARY WODNEJ	WILGOTNOŚĆ WZGLĘDNA	CIŚNIENIE ATMOSFERYCZNE	USŁONECZNIENIE	ZACHMURZENIE	WIATR		OPAD	ŚNIEG	
	T	Max	Min	T_0	e	U	P	S	N	v	v_{max}	R_d	s_h	s_g
1	16.3	18.2	11.8	10.0	13.2	82	997.1	4.3	7.3	5.8	8	3.2	–	–
2	15.3	20.6	11.9	11.7	15.0	82	995.7	7.4	6.1	5.0	8	0.8	–	–
3	15.5	18.9	11.7	10.3	13.7	79	997.8	5.1	6.1	4.1	7	0.0	–	–
4	14.4	19.7	10.8	9.6	12.4	77	1000.5	6.4	5.0	4.8	8	–	–	–
5	14.9	22.6	4.9	2.8	12.7	77	1004.9	8.3	2.3	2.3	5	–	–	–
6	19.0	27.5	12.2	11.2	16.7	78	1000.8	6.1	2.4	2.4	4	2.5	–	–
7	19.8	25.2	9.8	10.0	15.9	74	1001.1	5.6	2.6	4.3	7	0.9	–	–
8	16.0	22.2	13.8	13.2	16.2	89	1002.5	–	6.9	3.0	4	0.8	–	–
9	18.7	24.3	13.2	11.2	16.7	80	998.4	7.2	4.8	3.1	5	–	–	–
10	14.8	19.3	11.2	10.4	12.0	70	992.0	4.1	5.4	3.9	6	–	–	–
11	7.9	13.9	3.3	1.0	8.1	78	1000.7	6.6	3.0	3.4	8	0.1	–	–
12	7.2	11.7	0.4	– 2.9	8.6	85	1000.2	2.5	5.6	3.8	6	2.2	–	–
13	7.4	11.8	3.4	1.6	7.7	75	1002.0	9.5	5.0	5.6	8	0.6	–	–
14	9.6	16.2	2.9	1.2	8.0	70	1003.5	3.4	5.5	4.3	6	0.0	–	–
15	8.9	14.8	1.9	– 2.4	7.5	68	1004.6	9.9	5.5	2.4	4	–	–	–
16	12.0	18.1	6.7	3.7	10.9	78	1000.9	2.6	5.1	2.5	5	–	–	–
17	8.1	12.5	4.0	0.9	8.8	82	1004.1	1.5	5.4	4.1	7	0.4	–	–
18	6.3	12.7	0.6	– 1.9	6.2	68	1009.4	9.8	0.6	6.4	7	–	–	–
19	8.7	16.1	0.8	– 1.3	7.4	68	1006.0	9.6	0.3	5.3	8	–	–	–
20	13.9	22.4	3.7	1.4	11.0	70	998.2	7.6	3.1	3.4	6	–	–	–
21	15.9	21.5	10.8	8.5	13.4	76	993.2	7.6	2.9	2.8	4	–	–	–
22	13.8	18.6	11.7	7.7	13.4	86	991.6	–	7.4	3.0	6	1.0	–	–
23	11.3	18.3	5.6	3.8	10.4	80	1000.5	6.2	2.4	2.1	6	–	–	–
24	6.8	11.2	3.9	6.0	8.5	85	1009.6	–	8.0	7.0	8	7.9	–	–
25	6.6	8.0	4.9	4.5	9.3	96	1004.7	–	8.0	4.9	8	4.8	–	–
26	11.2	16.2	7.6	5.6	11.7	89	1005.4	0.9	7.4	2.0	3	0.0	–	–
27	10.2	11.6	9.2	9.0	11.8	95	1003.1	–	8.0	2.3	4	3.3	–	–
28	9.5	10.7	8.4	8.3	11.1	93	999.8	–	8.0	2.1	4	0.0	–	–
29	12.2	15.8	9.2	9.0	12.8	89	998.3	0.3	6.6	2.6	4	–	–	–
30	13.5	19.2	9.6	7.3	12.9	87	996.7	5.1	3.8	3.3	6	–	–	–

ZIELONA GÓRA

wrzesień 1973

DNI	TEMPERATURA POWIETRZA				PRĘŻNOŚĆ PARY WODNEJ	WILGOTNOŚĆ WZGLĘDNA	CIŚNIENIE ATMOSFERYCZNE	USŁONECZNIENIE	ZACHMURZENIE	WIATR		OPAD	ŚNIEG	
	T	Max	Min	T_0	e	U	P	S	N	v	v_{max}	R_d	s_h	s_g
1	13.8	17.4	10.7	8.4	13.5	86	996.4	–	6.8	4.1	6	1.2	–	–
2	14.6	18.9	15.4	14.5	16.0	85	996.4	0.3	7.0	4.0	6	2.1	–	–
3	15.0	18.4	13.7	12.9	16.7	92	997.0	0.2	7.4	3.8	4	2.4	–	–
4	18.3	23.9	15.3	15.2	17.9	86	995.9	1.1	5.4	2.0	3	–	–	–
5	22.8	30.8	15.2	13.2	15.7	60	997.0	11.4	0.8	2.1	3	–	–	–
6	23.0	28.3	18.4	14.3	16.3	59	998.3	10.4	0.5	1.5	3	–	–	–
7	21.2	26.4	18.8	13.4	17.5	70	1001.3	10.0	0.4	1.8	3	–	–	–
8	18.6	23.7	15.6	11.7	16.6	78	1002.5	8.8	1.9	1.5	3	–	–	–
9	19.9	27.8	14.4	13.2	16.1	73	994.4	8.7	2.3	2.6	5	7.4	–	–
10	13.5	21.1	11.8	11.3	11.6	75	994.4	6.7	4.9	2.4	4	0.8	–	–
11	11.3	15.5	7.3	2.3	9.2	73	1001.7	6.4	4.5	2.3	4	–	–	–
12	10.8	14.5	7.7	5.3	10.3	79	1003.4	0.2	6.5	3.1	5	8.5	–	–
13	11.0	15.2	7.8	4.3	8.4	66	1002.8	11.2	3.5	2.1	3	–	–	–
14	12.4	19.3	6.5	1.1	6.1	44	1002.5	11.8	2.4	1.4	2	–	–	–
15	15.7	22.0	9.2	3.4	7.3	42	1001.9	11.0	0.9	1.0	1	–	–	–
16	15.6	23.4	9.3	4.1	9.9	53	997.2	11.0	0.3	1.8	4	–	–	–
17	13.2	21.2	10.0	9.3	10.7	64	996.3	8.5	3.6	4.3	6	–	–	–
18	11.1	17.4	6.8	6.8	9.4	73	998.2	5.7	3.6	4.3	5	–	–	–
19	15.2	24.1	6.2	5.8	10.6	64	997.4	8.2	3.3	3.4	5	0.0	–	–
20	15.9	19.6	13.0	11.7	12.3	69	990.3	2.8	5.4	3.0	4	–	–	–
21	17.3	25.1	10.7	7.4	13.0	67	986.4	7.1	5.8	3.6	5	0.0	–	–
22	15.1	17.8	11.1	9.5	9.4	63	986.9	3.7	4.1	4.1	6	–	–	–
23	13.9	18.3	7.4	2.2	9.4	65	995.8	4.2	4.6	1.6	3	0.0	–	–
24	13.7	17.2	11.1	10.3	11.8	76	996.4	–	7.9	3.6	5	15.4	–	–
25	10.9	14.4	7.9	7.3	10.6	82	997.1	4.3	6.4	3.0	4	0.0	–	–
26	9.9	11.8	8.3	7.4	10.2	84	1001.1	–	5.9	2.9	4	6.9	–	–
27	8.0	10.7	6.0	6.1	8.7	81	1008.7	0.3	7.3	1.3	3	–	–	–
28	10.9	17.7	3.5	1.6	9.4	74	994.6	5.8	5.4	3.4	4	0.0	–	–
29	15.9	21.5	12.9	11.4	11.1	62	987.7	4.4	6.5	3.6	6	4.0	–	–
30	11.0	15.2	8.5	8.3	10.2	79	992.9	4.3	6.1	3.0	4	–	–	–

LESZNO-STRZYŻEWICE

DNI	TEMPERATURA POWIETRZA				PRĘŻNOŚĆ PARY WODNEJ	WILGOTNOŚĆ WZGLĘDNA	CIŚNIENIE ATMOSFERYCZNE	USŁONECZNIENIE	ZACHMURZENIE	WIATR		OPAD	ŚNIEG	
	T	Max	Min	T_0	e	U	P	S	N	v	v_{max}	R_d	s_h	s_g
2	23.6	27.6	6.1	4.1	13.8	80	1005.9	0.4	6.5	3.5	7	1.6	–	–
2	17.1	20.2	14.6	12.5	14.8	87	1005.9	1.2	7.3	3.6	5	2.9	–	–
3	16.3	21.1	12.3	9.8	17.0	92	1006.5	0.4	7.3	3.0	5	3.3	–	–
4	17.2	20.2	15.4	14.7	16.3	93	1008.6	0.1	6.8	2.1	4	0.8	–	–
5	20.0	31.2	10.1	8.3	16.8	76	1007.0	11.1	0.6	1.4	3	–	–	–
6	20.0	28.3	11.7	9.8	17.3	77	1007.7	10.4	1.4	2.1	5	–	–	–
7	19.7	28.7	11.8	9.7	17.7	83	1009.4	9.1	0.8	3.1	7	–	–	–
8	17.5	24.0	12.3	10.1	14.9	85	1012.2	6.2	2.9	2.4	4	–	–	–
9	15.2	29.2	4.8	4.8	15.8	83	1003.9	9.8	2.1	1.9	5	8.2	–	–
10	13.1	18.9	11.2	8.2	12.1	83	1003.4	4.5	3.3	4.0	7	–	–	–
11	9.3	15.8	1.6	– 1.0	8.7	76	1011.3	6.2	4.4	3.4	6	0.8	–	–
12	9.9	15.1	3.8	1.1	10.2	84	1010.0	0.2	7.0	3.6	8	0.0	–	–
13	9.6	15.3	3.8	0.8	7.8	69	1012.7	11.2	1.3	2.4	5	–	–	–
14	9.5	19.1	– 1.8	– 3.4	6.4	66	1012.5	10.4	2.3	1.3	4	–	–	–
15	10.9	22.7	0.0	– 1.5	7.8	68	1011.6	10.7	1.0	0.5	2	–	–	–
16	12.8	22.9	1.8	0.0	10.0	72	1007.8	10.0	0.3	1.5	3	–	–	–
17	14.9	21.6	9.2	4.4	10.9	67	1006.6	10.1	3.0	4.0	6	–	–	–
18	11.4	18.3	6.2	4.9	9.0	69	1007.6	6.0	2.5	4.6	9	–	–	–
19	14.7	24.0	5.0	3.8	10.2	64	1002.3	7.7	4.1	3.4	5	0.0	–	–
20	16.4	22.1	14.2	10.2	11.9	66	1000.1	4.9	4.6	3.5	6	–	–	–
21	15.9	23.4	5.7	3.8	12.9	75	994.3	7.8	4.9	3.8	7	0.1	–	–
22	13.2	19.3	11.7	7.4	12.0	87	996.8	4.5	4.0	3.3	6	–	–	–
23	11.2	19.3	0.7	– 0.9	8.7	68	1005.9	4.9	5.5	1.6	4	8.0	–	–
24	13.8	17.5	11.7	10.0	12.1	77	1006.5	–	7.9	4.5	6	11.2	–	–
25	11.7	14.4	8.7	7.4	11.5	84	1007.0	4.7	6.4	2.6	6	–	–	–
26	9.8	13.0	5.8	3.5	10.4	87	1011.1	–	5.9	2.5	4	0.0	–	–
27	8.4	10.0	7.4	6.3	10.4	96	1010.4	–	8.0	2.4	4	1.7	–	–
28	11.2	14.9	4.7	2.0	10.8	82	1005.2	5.4	7.1	2.8	5	–	–	–
29	14.1	24.9	10.6	8.8	11.6	65	997.7	5.8	4.9	3.0	5	3.1	–	–
30	11.4	17.4	9.1	6.6	11.0	83	1003.4	3.4	6.8	2.3	6	0.0	–	–

KALISZ

DNI	TEMPERATURA POWIETRZA				PRĘŻNOŚĆ PARY WODNEJ	WILGOTNOŚĆ WZGLĘDNA	CIŚNIENIE ATMOSFERYCZNE	USŁONECZNIENIE	ZACHMURZENIE	WIATR		OPAD	ŚNIEG	
	T	Max	Min	T_0	e	U	P	S	N	v	v_{max}	R_d	s_h	s_g
1	13.4	16.2	9.8	3.4	13.6	88	998.4	–	6.8	5.4	9	1.2	–	–
2	17.2	20.6	14.2	8.9	16.9	85	999.3	0.9	7.1	5.6	8	1.4	–	–
3	16.3	21.1	12.6	7.4	16.1	87	999.9	1.0	6.1	4.5	7	4.1	–	–
4	16.2	18.7	12.9	8.0	16.7	91	1002.5	–	6.9	1.5	3	0.2	–	–
5	20.4	28.5	13.1	6.9	16.9	74	1001.7	10.6	0.3	2.1	4	–	–	–
6	21.0	29.1	13.5	7.2	16.6	70	1001.2	9.7	0.9	2.0	4	–	–	–
7	20.8	29.1	13.2	5.9	17.5	74	1003.6	9.3	1.3	3.5	6	–	–	–
8	17.7	22.7	15.7	10.0	16.6	82	1005.6	1.8	3.5	2.4	4	–	–	–
9	19.2	28.5	10.4	3.8	14.4	69	997.9	9.6	1.9	3.5	8	0.0	–	–
10	14.5	21.6	10.8	6.5	11.2	68	994.0	6.5	4.8	3.9	6	0.3	–	–
11	10.5	14.2	4.3	– 2.2	8.5	70	1003.9	8.2	4.4	4.3	7	0.3	–	–
12	9.9	13.9	4.2	2.5	9.8	82	1002.8	0.3	6.5	5.0	8	0.4	–	–
13	9.7	14.3	6.8	0.6	7.6	66	1005.4	10.4	2.4	2.6	5	–	–	–
14	9.8	17.9	– 0.5	– 6.5	6.1	60	1006.1	9.3	2.4	1.5	5	–	–	–
15	12.0	21.5	1.8	– 5.2	7.2	57	1005.4	9.6	1.8	1.5	4	–	–	–
16	12.9	20.9	4.2	– 3.0	10.3	70	1001.5	9.5	0.0	2.0	3	–	–	–
17	12.8	20.6	6.3	– 1.2	10.8	78	1000.8	9.3	1.0	4.5	7	–	–	–
18	9.8	16.4	5.4	4.5	7.8	66	1002.7	8.7	2.2	4.9	8	–	–	–
19	12.6	23.2	3.3	– 2.4	9.5	68	997.8	8.8	0.3	3.8	6	–	–	–
20	14.8	21.9	10.4	2.5	12.2	74	994.6	1.4	5.1	2.9	5	–	–	–
21	16.0	24.7	8.8	1.1	13.7	77	989.1	7.2	2.4	3.8	6	0.0	–	–
22	14.3	17.7	11.4	4.8	10.6	66	991.1	0.4	6.6	3.3	7	–	–	–
23	12.1	19.3	3.8	– 5.0	9.3	70	999.8	5.2	4.1	1.0	3	–	–	–
24	12.1	16.0	9.8	4.0	12.2	86	1001.2	0.2	6.8	4.5	7	11.0	–	–
25	11.8	15.2	9.6	9.3	11.1	82	1000.9	3.7	6.4	3.3	5	–	–	–
26	10.3	13.9	7.8	2.2	10.5	84	1004.5	0.8	6.1	2.6	5	0.0	–	–
27	9.8	10.5	7.8	2.5	10.3	91	1003.5	–	7.6	1.1	2	4.9	–	–
28	9.7	11.5	6.6	0.5	10.2	96	999.8	5.1	6.3	2.1	4	–	–	–
29	13.6	21.2	8.2	3.0	11.5	77	992.6	6.2	3.0	3.9	6	3.2	–	–
30	10.3	15.2	9.1	3.8	11.3	91	997.3	3.3	5.1	2.4	5	3.0	–	–

Tablica II

ŁÓDŹ - LUBLINEK

DNI	TEMPERATURA POWIETRZA				PRĘŻNOŚĆ PARY WODNEJ	WILGOTNOŚĆ WZGLĘDNA	CIŚNIENIE ATMOSFERYCZNE	USŁONECZNIENIE	ZACHMURZENIE	WIATR		OPAD	ŚNIEG	
	T	Max	Min	T_g	e	U	P	S	N	v	v_{max}	R_d	s_h	s_g
1	12.8	17.2	10.4	10.4	13.5	91	993.7	–	7.4	4.0	7	2.4	–	–
2	14.8	20.2	13.4	12.9	15.9	89	993.0	3.0	7.1	3.5	8	1.3	–	–
3	15.8	18.7	13.1	12.1	15.4	86	993.8	0.8	7.4	4.3	7	9.9	–	–
4	15.9	20.0	13.0	12.9	15.7	88	996.7	4.2	6.3	3.3	5	–	–	–
5	19.7	26.7	13.4	10.9	16.7	75	995.7	9.8	1.9	2.0	4	–	–	–
6	20.6	27.8	14.3	11.3	17.4	73	995.7	9.9	1.1	1.3	3	–	–	–
7	19.9	26.7	13.6	10.9	17.3	76	997.9	5.4	2.4	2.4	5	–	–	–
8	17.3	21.6	14.4	12.1	16.5	84	999.5	0.2	6.8	2.8	5	–	–	–
9	19.2	26.9	11.4	9.4	15.3	73	992.6	9.1	1.4	3.0	5	0.0	–	–
10	14.5	21.4	12.9	10.8	11.4	72	989.5	7.4	3.9	5.0	8	0.0	–	–
11	9.5	17.2	2.5	– 1.6	8.2	72	997.4	7.4	3.6	4.6	9	–	–	–
12	8.8	13.5	2.5	– 1.9	9.4	84	996.4	0.3	6.0	4.6	9	2.8	–	–
13	8.6	12.6	5.4	1.8	8.1	74	998.7	8.2	3.6	5.3	9	–	–	–
14	3.7	16.7	0.6	– 2.5	6.5	63	1000.2	10.1	3.1	3.3	7	–	–	–
15	11.6	19.5	3.9	0.6	8.4	65	1000.2	10.4	1.8	1.6	4	–	–	–
16	12.1	18.2	5.5	0.8	10.3	73	995.9	9.9	0.6	2.6	6	–	–	–
17	12.0	18.7	4.7	2.5	10.2	76	995.9	9.1	1.8	4.1	7	–	–	–
18	9.3	14.2	4.4	3.3	6.7	59	998.5	10.4	0.3	7.6	9	–	–	–
19	11.9	21.4	2.9	1.8	9.1	67	993.8	10.1	0.5	5.9	8	–	–	–
20	14.2	19.1	9.0	7.1	12.7	79	990.0	2.6	4.8	3.3	5	–	–	–
21	15.6	24.1	9.8	7.9	13.8	76	984.3	7.9	2.8	3.4	6	–	–	–
22	14.0	19.6	12.2	10.1	11.3	71	985.7	0.5	5.6	3.0	6	–	–	–
23	11.6	18.5	3.8	0.1	9.0	78	994.5	6.7	3.6	1.1	2	–	–	–
24	10.7	14.0	9.8	8.6	11.2	87	997.1	–	7.5	5.8	9	3.5	–	–
25	10.9	15.7	7.6	6.8	10.8	84	995.7	1.4	7.1	4.0	5	–	–	–
26	10.3	13.0	6.9	3.4	10.2	82	998.9	0.1	6.6	2.8	5	0.3	–	–
27	9.3	10.3	6.9	5.4	10.3	96	997.6	–	7.9	3.0	5	8.2	–	–
28	9.0	13.2	6.6	6.2	9.7	86	994.6	5.3	5.1	2.6	4	–	–	–
29	12.5	20.0	6.6	5.2	10.9	77	988.5	5.5	2.4	4.8	8	0.7	–	–
30	9.5	14.3	8.5	4.8	10.8	91	991.9	0.5	5.0	2.3	5	2.5	–	–

WŁODAWA

wrzesień 1973

DNI	TEMPERATURA POWIETRZA				PRĘŻNOŚĆ PARY WODNEJ	WILGOTNOŚĆ WZGLĘDNA	CIŚNIENIE ATMOSFERYCZNE	USŁONECZNIENIE	ZACHMURZENIE	WIATR		OPAD	ŚNIEG	
	T	Max	Min	T_g	e	U	P	S	N	v	v_{max}	R_d	s_h	s_g
1	13.9	19.0	11.0	10.5	12.9	82	993.5	0.9	7.4	3.8	6	1.9	–	–
2	15.7	20.7	12.0	11.6	15.8	85	992.1	4.3	7.4	5.0	8	7.0	–	–
3	15.5	19.8	11.7	10.9	14.5	82	993.9	4.5	7.5	5.1	8	0.1	–	–
4	14.8	19.2	12.0	9.9	12.6	76	996.6	8.9	5.9	3.6	6	–	–	–
5	15.8	23.3	6.5	5.0	13.1	77	1000.7	9.3	2.4	1.3	2	–	–	–
6	20.0	28.5	11.5	10.0	16.6	74	996.9	9.4	2.1	2.0	3	–	–	–
7	19.9	26.2	11.7	9.5	16.8	74	997.2	6.7	4.1	3.9	8	–	–	–
8	15.8	23.0	15.5	14.4	16.6	87	998.5	0.1	6.5	3.3	5	1.2	–	–
9	18.9	24.9	12.5	9.9	16.4	78	994.7	6.2	4.5	2.0	3	0.0	–	–
10	14.8	20.2	12.0	10.9	12.4	72	988.0	3.1	4.9	3.4	6	–	–	–
11	8.5	15.3	3.2	0.3	7.7	71	996.7	9.4	2.9	3.9	7	0.0	–	–
12	7.9	13.6	– 0.8	– 2.5	8.5	81	996.3	4.3	5.6	3.0	6	2.6	–	–
13	8.1	12.3	3.4	2.1	8.0	73	995.7	8.1	5.5	6.0	10	0.2	–	–
14	10.6	17.3	2.2	0.9	7.3	62	999.8	8.8	5.0	4.6	8	–	–	–
15	9.7	15.3	2.7	– 0.4	7.3	63	1002.1	10.5	5.6	1.9	4	–	–	–
16	12.6	20.2	5.0	4.0	9.7	67	996.5	7.8	5.5	1.8	3	–	–	–
17	8.4	12.6	7.3	6.1	10.0	91	998.7	–	6.3	2.1	6	3.1	–	–
18	6.4	12.0	0.0	– 0.9	6.3	69	1004.0	10.5	0.4	2.3	3	–	–	–
19	9.3	16.9	1.4	1.1	7.6	67	1001.0	10.4	0.1	4.5	8	–	–	–
20	13.8	22.7	4.7	3.0	10.6	73	994.1	8.1	2.9	2.5	3	–	–	–
21	15.8	21.9	10.4	8.4	13.8	79	989.3	8.7	3.0	1.9	3	–	–	–
22	13.6	19.4	10.2	8.8	13.2	86	987.6	0.8	6.8	1.9	3	0.5	–	–
23	12.5	18.7	8.7	7.3	10.7	78	996.2	4.0	5.1	1.3	3	–	–	–
24	7.5	12.0	6.5	4.3	9.4	90	1003.7	–	7.3	4.4	8	12.6	–	–
25	7.4	9.4	5.8	4.7	9.9	95	999.7	–	8.0	3.9	8	4.3	–	–
26	10.8	14.3	8.5	7.9	12.2	94	1001.3	1.3	7.8	1.5	3	10.1	–	–
27	9.7	10.6	9.0	9.1	11.7	97	998.3	–	8.0	1.0	2	8.7	–	–
28	9.6	10.6	8.4	8.1	11.3	95	995.3	–	8.0	1.4	3	0.0	–	–
29	12.3	16.9	9.1	8.9	13.0	91	993.9	1.7	6.6	2.0	4	–	–	–
30	13.4	20.4	9.2	7.7	12.8	85	992.9	6.1	4.0	2.4	4	–	–	–

SULEJÓW

DNI	TEMPERATURA POWIETRZA				PRĘŻNOŚĆ PARY WODNEJ	WILGOTNOŚĆ WZGLĘDNA	CIŚNIENIE ATMOSFERYCZNE	USŁONECZNIENIE	ZACHMURZENIE	WIATR		OPAD	ŚNIEG	
	T	Max	Min	T_g	e	U	P	S	N	v	v_{max}	R_d	s_h	s_g
1	13.6	18.2	10.2	9.4	.	.	993.4	.	.	.	.	1.6	–	–
2	17.5	22.2	13.2	13.1	.	.	993.0	.	.	.	.	6.0	–	–
3	16.5	20.2	13.4	12.4	.	.	994.0	.	.	.	.	2.1	–	–
4	16.5	19.8	13.8	13.0	.	.	996.5	.	.	.	.	–	–	–
5	19.3	26.3	13.2	10.6	.	.	997.0	.	.	.	.	–	–	–
6	21.2	29.3	13.9	11.7	.	.	995.6	.	.	.	.	–	–	–
7	20.4	27.7	13.8	10.6	.	.	997.7	.	.	.	.	–	–	–
8	17.2	21.1	13.9	11.7	.	.	999.2	.	.	.	.	–	–	–
9	20.0	27.4	14.2	12.6	.	.	992.8	.	.	.	.	0.0	–	–
10	14.4	20.9	12.1	10.7	.	.	989.0	.	.	.	.	0.0	–	–
11	9.8	16.7	1.8	– 1.0	.	.	997.0	.	.	.	.	–	–	–
12	9.3	15.3	2.2	– 0.6	.	.	996.2	.	.	.	.	3.8	–	–
13	8.4	12.7	5.9	4.6	.	.	998.0	.	.	.	.	–	–	–
14	8.1	17.2	0.0	– 2.1	.	.	999.9	.	.	.	.	–	–	–
15	10.6	19.7	1.7	– 0.6	.	.	999.9	.	.	.	.	–	–	–
16	12.3	20.3	4.7	2.2	.	.	995.7	.	.	.	.	–	–	–
17	11.4	19.6	2.2	1.1	.	.	995.4	.	.	.	.	–	–	–
18	9.5	15.2	4.5	2.0	.	.	998.1	.	.	.	.	–	–	–
19	12.2	21.2	2.4	– 1.8	.	.	993.7	.	.	.	.	–	–	–
20	14.0	20.4	6.3	6.5	.	.	990.2	.	.	.	.	–	–	–
21	16.4	24.0	8.0	5.8	.	.	984.9	.	.	.	.	8.2	–	–
22	14.2	20.6	10.2	8.8	.	.	985.8	.	.	.	.	8.8	–	–
23	11.1	19.3	2.0	0.8	.	.	993.9	.	.	.	.	–	–	–
24	10.8	14.7	8.4	4.6	.	.	996.7	.	.	.	.	5.2	–	–
25	11.6	15.5	9.8	9.5	.	.	995.7	.	.	.	.	8.4	–	–
26	11.3	15.4	8.9	6.5	.	.	988.4	.	.	.	.	3.5	–	–
27	9.7	11.7	8.1	7.9	.	.	990.8	.	.	.	.	8.2	–	–
28	9.7	13.9	6.9	7.1	.	.	994.2	.	.	.	.	–	–	–
29	12.2	19.7	6.1	4.7	.	.	989.0	.	.	.	.	–	–	–
30	9.5	13.9	8.8	9.1	.	.	991.4	.	.	.	.	4.5	–	–

LUBLIN

DNI	TEMPERATURA POWIETRZA				PRĘŻNOŚĆ PARY WODNEJ	WILGOTNOŚĆ WZGLĘDNA	CIŚNIENIE ATMOSFERYCZNE	USŁONECZNIENIE	ZACHMURZENIE	WIATR		OPAD	ŚNIEG	
	T	Max	Min	T_g	e	U	P	S	N	v	v_{max}	R_d	s_h	s_g
1	13.7	18.0	11.0	11.0	13.4	86	984.7	.	7.8	4.6	7	4.4	–	–
2	16.5	20.5	12.6	11.8	15.6	84	985.8	.	6.6	5.4	8	2.8	–	–
3	15.5	19.1	11.8	10.7	14.7	84	987.3	.	6.9	5.8	7	7.6	–	–
4	14.6	18.8	12.3	11.6	13.5	82	989.9	.	6.5	4.4	7	–	–	–
5	15.9	23.3	9.9	8.1	13.6	82	992.8	.	4.1	1.8	3	–	–	–
6	20.4	28.1	13.7	11.0	17.9	77	989.8	.	3.0	2.4	4	–	–	–
7	20.1	25.6	13.6	12.9	17.6	76	990.9	.	3.3	4.6	8	–	–	–
8	17.4	21.3	14.6	14.3	16.7	84	992.1	.	6.3	4.5	6	–	–	–
9	19.8	25.2	10.7	9.2	14.0	78	987.3	.	3.4	3.3	3	2.1	–	–
10	13.7	20.1	9.6	7.3	12.2	76	981.5	.	5.3	4.0	6	0.7	–	–
11	8.4	15.0	3.2	0.0	8.2	77	990.0	.	2.8	4.4	8	8.3	–	–
12	8.1	13.3	1.3	– 1.5	8.8	82	989.3	.	6.1	3.6	6	2.4	–	–
13	8.0	11.5	5.0	3.8	7.9	75	989.9	.	4.6	6.0	9	0.0	–	–
14	9.1	15.7	1.9	– 0.1	6.8	62	993.2	.	4.1	4.9	7	–	–	–
15	10.5	16.0	5.3	3.4	8.8	70	994.4	.	4.4	2.1	4	–	–	–
16	12.3	20.7	7.1	3.5	10.2	74	989.2	.	2.4	2.9	6	–	–	–
17	9.4	16.4	5.5	2.2	10.4	89	990.0	.	4.3	2.4	5	0.8	–	–
18	6.5	12.5	0.4	– 0.8	6.4	68	994.6	.	0.8	3.1	7	–	–	–
19	9.4	17.8	1.9	0.5	8.3	71	991.2	.	0.1	5.8	7	–	–	–
20	13.9	21.7	6.2	4.4	12.0	76	985.7	.	1.1	3.3	6	–	–	–
21	15.5	21.9	8.3	5.2	13.3	78	981.2	.	2.3	3.3	5	0.0	–	–
22	13.4	16.1	11.3	11.1	13.2	96	979.9	.	5.4	2.4	4	3.7	–	–
23	11.4	17.6	6.8	4.3	10.7	88	988.4	.	3.9	1.5	3	–	–	–
24	8.3	13.3	7.2	3.9	10.4	95	993.9	.	7.9	3.4	8	7.9	–	–
25	9.1	11.6	5.7	5.4	10.8	93	990.7	.	8.0	3.0	7	2.5	–	–
26	10.4	12.8	8.6	7.3	11.9	95	993.3	.	8.0	1.6	2	14.8	–	–
27	9.3	10.5	8.7	8.3	11.0	93	988.9	.	8.0	2.4	4	4.8	–	–
28	9.3	10.2	8.4	8.2	11.2	93	987.4	.	8.0	2.8	4	0.3	–	–
29	12.3	17.9	8.8	8.7	12.4	88	985.4	.	7.3	2.8	5	–	–	–
30	11.6	18.1	8.4	5.8	12.1	89	985.3	.	4.1	3.4	5	0.1	–	–

Tablica II

LEGNICA

DNI	TEMPERATURA POWIETRZA				PREŻNOŚĆ PARY WODNEJ	WILGOTNOŚĆ WZGLĘDNA	CIŚNIENIE ATMOSFERYCZNE	USŁONECZNIENIE	ZACHMURZENIE	WIATR		OPAD	ŚNIEG	
	T	Max	Min	T_0	e	U	P	S	N	v	v_{max}	R_d	s_h	s_g
1	15.6	19.5	11.3	9.3	13.1	75	1002.7	.	7.0	5.0	7	1.2	-	-
2	18.4	23.7	15.3	14.3	16.5	79	1002.7	.	7.6	4.3	6	0.3	-	-
3	17.9	20.9	15.3	13.8	17.0	83	1002.9	.	7.1	3.5	6	0.5	-	-
4	19.5	25.4	16.1	15.3	17.3	78	1004.7	.	5.5	2.4	4	-	-	-
5	20.6	31.8	9.8	7.5	14.7	67	1002.9	.	0.4	1.4	3	-	-	-
6	21.9	30.1	13.2	9.9	15.9	63	1003.7	.	0.5	2.6	6	-	-	-
7	21.8	30.6	13.4	10.0	16.9	69	1006.7	.	0.4	2.1	5	-	-	-
8	18.9	25.9	12.1	8.8	16.7	78	1008.1	.	0.5	1.4	2	-	-	-
9	20.2	29.7	10.6	9.4	16.5	74	1009.0	.	2.1	2.4	5	2.5	-	-
10	15.1	24.3	11.8	11.8	13.0	76	999.8	.	5.6	4.9	7	0.0	-	-
11	11.3	15.6	6.4	1.3	9.6	74	1007.6	.	5.0	3.3	6	-	-	-
12	11.6	15.4	7.5	5.4	10.3	76	1006.6	.	6.4	4.5	6	1.0	-	-
13	11.3	15.8	9.5	7.4	9.4	72	1008.2	.	2.8	1.8	4	-	-	-
14	9.2	19.3	0.0	- 3.1	7.5	69	1008.1	.	1.6	0.8	2	-	-	-
15	12.1	23.1	2.5	- 0.5	8.9	67	1007.5	.	0.3	0.6	1	-	-	-
16	14.4	25.1	4.7	1.2	10.3	67	1003.3	.	0.0	1.3	3	-	-	-
17	13.9	22.4	6.9	2.8	11.3	76	1001.2	.	4.3	3.0	6	-	-	-
18	13.0	19.4	9.3	5.5	11.1	76	1001.9	.	3.1	3.5	7	-	-	-
19	15.3	25.8	4.7	3.9	11.6	69	997.8	.	3.3	4.3	6	-	-	-
20	16.9	22.1	14.5	12.3	12.7	68	996.3	.	4.8	2.6	5	-	-	-
21	16.3	23.4	9.3	5.4	14.2	78	998.2	.	4.6	4.0	8	0.0	-	-
22	14.6	19.4	12.6	10.3	10.4	64	993.2	.	7.1	2.9	4	-	-	-
23	12.4	19.2	3.6	0.5	10.0	72	1001.0	.	5.3	1.8	4	-	-	-
24	12.4	17.8	7.2	4.5	12.5	86	1001.5	.	7.4	2.9	5	3.6	-	-
25	12.4	17.0	9.2	7.3	11.2	79	1003.4	.	6.9	3.0	5	-	-	-
26	11.2	14.9	7.5	3.7	10.4	78	1007.0	.	6.5	3.0	6	-	-	-
27	8.6	10.7	7.9	6.4	10.1	93	1006.0	.	7.9	2.1	3	0.5	-	-
28	12.4	19.6	4.3	1.0	9.9	72	1001.2	.	6.3	1.9	3	-	-	-
29	17.1	25.1	9.6	6.0	11.2	61	993.6	.	4.9	2.6	5	2.8	-	-
30	11.8	18.6	9.3	6.4	10.1	75	999.2	.	6.6	2.5	7	0.0	-	-

WIELUŃ

wrzesień 1973

DNI	TEMPERATURA POWIETRZA				PREŻNOŚĆ PARY WODNEJ	WILGOTNOŚĆ WZGLĘDNA	CIŚNIENIE ATMOSFERYCZNE	USŁONECZNIENIE	ZACHMURZENIE	WIATR		OPAD	ŚNIEG	
	T	Max	Min	T_0	e	U	P	S	N	v	v_{max}	R_d	s_h	s_g
1	13.7	17.7	9.9	8.7	13.5	87	993.6	1.6	7.5	1.9	4	1.1	-	-
2	17.3	20.5	13.4	13.2	16.7	85	993.3	1.8	7.3	2.8	4	3.8	-	-
3	15.5	20.5	12.7	10.4	16.4	88	993.9	1.9	7.5	1.3	3	7.3	-	-
4	15.8	19.2	13.8	12.6	17.3	90	996.4	0.3	6.6	1.4	2	-	-	-
5	20.8	28.1	13.7	11.5	17.1	72	996.0	11.1	1.0	1.3	2	-	-	-
6	22.1	29.7	16.1	12.8	18.2	71	995.1	10.3	1.0	2.0	4	-	-	-
7	21.5	28.9	15.7	12.0	17.6	71	997.6	10.2	2.3	1.3	2	-	-	-
8	17.6	22.5	14.1	12.3	16.8	88	999.3	2.9	3.9	1.4	3	-	-	-
9	19.2	27.2	12.0	9.3	16.3	76	992.0	8.9	1.8	1.1	2	0.6	-	-
10	13.8	19.6	11.2	6.9	12.4	78	989.4	2.5	4.9	1.5	3	3.3	-	-
11	10.6	17.1	3.8	0.7	8.4	68	997.5	8.0	3.5	2.0	4	0.0	-	-
12	9.8	13.8	4.9	1.9	9.9	82	996.5	0.5	6.8	2.4	4	0.4	-	-
13	9.5	14.2	6.1	3.0	8.1	71	998.6	9.9	2.5	2.0	4	-	-	-
14	9.2	17.3	1.1	- 2.6	6.8	63	999.7	9.4	2.5	1.0	2	-	-	-
15	11.8	21.0	1.9	- 0.9	7.4	58	999.3	10.1	2.8	1.0	2	-	-	-
16	14.5	22.4	8.3	3.2	9.7	82	995.0	10.3	0.1	1.6	2	-	-	-
17	12.7	20.8	4.9	1.4	10.8	75	993.9	10.1	1.9	2.4	5	-	-	-
18	10.8	16.8	6.4	5.0	8.6	69	995.8	8.6	2.0	4.8	7	-	-	-
19	12.7	22.0	3.8	2.2	9.3	67	991.6	10.0	0.3	2.8	4	-	-	-
20	15.4	20.7	10.6	6.5	13.2	76	988.9	3.3	4.8	2.5	4	-	-	-
21	17.1	24.7	10.4	8.4	14.5	76	983.5	7.6	4.4	2.4	4	0.4	-	-
22	13.7	19.8	10.8	6.5	11.7	75	985.1	1.5	5.9	2.3	3	-	-	-
23	11.6	19.4	4.7	1.1	9.9	75	993.2	9.5	4.0	1.1	3	-	-	-
24	12.3	14.9	9.2	5.1	12.8	89	994.3	-	7.3	3.3	6	5.5	-	-
25	12.2	16.0	10.3	10.0	11.6	82	994.9	2.0	7.4	1.5	3	-	-	-
26	11.1	14.7	7.3	4.7	10.8	81	998.2	0.1	7.3	1.1	2	3.2	-	-
27	8.6	11.4	7.8	7.4	10.8	96	996.5	-	8.0	1.1	2	6.0	-	-
28	9.3	13.6	5.5	3.4	10.1	87	993.6	4.9	5.6	1.5	4	-	-	-
29	13.5	20.7	7.6	6.3	11.6	76	987.0	6.0	2.5	3.5	5	1.1	-	-
30	10.2	15.3	7.8	4.9	11.2	90	991.2	0.9	6.5	1.6	3	5.2	-	-

ŻAGAŃ

DNI	TEMPERATURA POWIETRZA				PREŻNOŚĆ PARY WODNEJ	WILGOTNOŚĆ WZGLĘDNA	CIŚNIENIE ATMOSFERYCZNE	USŁONECZNIENIE	ZACHMURZENIE	WIATR		OPAD	ŚNIEG	
	T	Max	Min	T_0	e	U	P	S	N	v	v_{max}	R_d	s_h	s_g
1	14.7	19.0	10.6	9.4	.	.	995.0	0.4	.	.	.	1.4	-	-
2	17.1	22.8	14.3	13.6	.	.	994.9	0.7	.	.	.	0.5	-	-
3	13.3	23.6	15.0	13.7	.	.	995.0	1.9	.	.	.	-	-	-
4	19.1	25.3	15.7	14.5	.	.	996.4	7.0	.	.	.	-	-	-
5	20.8	30.3	12.5	10.2	.	.	994.4	10.0	.	.	.	-	-	-
6	21.3	29.7	14.5	12.0	.	.	995.6	8.8	.	.	.	-	-	-
7	20.7	29.2	14.9	12.7	.	.	998.5	8.8	.	.	.	-	-	-
8	17.3	25.3	10.0	8.5	.	.	999.5	8.4	.	.	.	-	-	-
9	19.1	29.3	10.2	9.0	.	.	992.1	7.8	.	.	.	1.5	-	-
10	14.3	23.0	10.3	10.3	.	.	992.1	3.3	.	.	.	0.5	-	-
11	10.6	15.5	5.6	2.2	.	.	999.3	3.7	.	.	.	-	-	-
12	10.0	13.8	5.0	2.5	.	.	998.8	0.2	.	.	.	-	-	-
13	11.1	16.5	9.4	5.5	.	.	999.2	7.3	.	.	.	-	-	-
14	9.4	19.7	0.7	- 1.8	.	.	999.2	9.5	.	.	.	-	-	-
15	13.3	22.8	3.8	1.3	.	.	998.7	10.3	.	.	.	-	-	-
16	14.2	23.0	5.7	2.4	.	.	994.8	9.4	.	.	.	-	-	-
17	13.4	21.5	5.0	3.3	.	.	991.6	2.3	.	.	.	-	-	-
18	13.6	19.8	9.3	7.0	.	.	991.0	7.0	.	.	.	-	-	-
19	14.3	24.5	4.5	5.0	.	.	987.7	6.9	.	.	.	-	-	-
20	15.5	20.8	13.3	12.0	.	.	987.7	5.7	.	.	.	-	-	-
21	16.1	22.1	8.8	6.0	.	.	981.4	5.1	.	.	.	0.0	-	-
22	12.9	17.8	11.0	9.6	.	.	984.4	3.2	.	.	.	-	-	-
23	10.7	19.3	1.9	- 0.4	.	.	992.0	3.9	.	.	.	0.0	-	-
24	12.5	17.7	7.4	5.2	.	.	992.8	-	.	.	.	6.2	-	-
25	11.1	14.8	6.8	4.8	.	.	995.0	3.9	.	.	.	-	-	-
26	10.4	13.5	8.4	6.3	.	.	998.3	-	.	.	.	-	-	-
27	7.3	10.3	6.9	5.5	.	.	997.3	-	.	.	.	-	-	-
28	9.9	17.2	0.9	- 0.8	.	.	992.3	4.0	.	.	.	-	-	-
29	13.6	23.1	13.4	12.3	.	.	985.1	5.5	.	.	.	4.4	-	-
30	11.1	17.0	9.1	8.5	.	.	990.4	4.6	.	.	.	-	-	-

WROCŁAW-STRACHOWICE

DNI	TEMPERATURA POWIETRZA				PREŻNOŚĆ PARY WODNEJ	WILGOTNOŚĆ WZGLĘDNA	CIŚNIENIE ATMOSFERYCZNE	USŁONECZNIENIE	ZACHMURZENIE	WIATR		OPAD	ŚNIEG	
	T	Max	Min	T_0	e	U	P	S	N	v	v_{max}	R_d	s_h	s_g
1	15.2	19.9	9.6	5.6	13.0	77	1003.3	2.4	6.1	4.8	7	3.5	-	-
2	18.1	23.2	14.8	14.3	16.8	82	1002.9	0.9	6.8	4.9	7	1.4	-	-
3	17.0	20.6	13.2	10.3	16.9	88	1003.6	-	7.1	2.1	5	2.2	-	-
4	19.2	24.3	15.6	14.5	17.8	82	1005.2	4.9	5.0	2.8	5	-	-	-
5	20.3	31.4	9.9	7.6	15.5	70	1003.9	9.3	0.4	1.4	4	-	-	-
6	21.1	30.7	11.3	8.0	15.5	66	1004.2	9.7	0.5	1.9	6	-	-	-
7	21.3	30.5	11.2	8.2	16.1	68	1006.9	8.6	0.1	2.5	6	-	-	-
8	18.4	25.8	11.9	7.5	16.4	79	1008.6	6.6	2.0	1.4	3	-	-	-
9	19.9	29.9	9.5	7.2	16.0	73	1009.8	7.7	1.6	2.1	6	1.1	-	-
10	14.4	22.2	11.8	10.7	12.5	77	999.8	3.4	4.6	3.8	6	0.0	-	-
11	10.1	16.6	3.1	- 2.7	8.5	72	1007.9	7.3	3.3	3.3	7	-	-	-
12	11.2	14.6	5.5	0.9	9.6	79	1006.9	0.6	6.8	5.1	9	0.0	-	-
13	10.9	15.5	8.5	4.7	8.2	64	1008.5	10.3	2.5	2.4	5	-	-	-
14	5.9	19.5	- 1.6	- 5.2	6.1	61	1008.9	10.1	2.3	0.3	1	-	-	-
15	11.9	23.3	0.8	- 2.6	7.8	62	1008.2	9.8	0.5	0.1	1	-	-	-
16	14.5	25.1	3.0	- 0.2	9.6	62	1004.0	9.7	0.0	0.6	3	-	-	-
17	15.0	22.4	6.8	3.2	11.1	68	1002.0	7.5	3.4	3.8	6	-	-	-
18	13.0	19.1	8.4	7.1	10.0	69	1003.3	7.7	3.6	7.5	9	-	-	-
19	14.5	24.4	5.0	3.8	10.3	66	999.2	8.7	1.8	5.0	7	-	-	-
20	15.9	23.0	13.8	10.5	11.9	64	997.2	5.8	4.6	2.9	5	-	-	-
21	15.3	25.1	7.3	4.0	13.4	75	991.6	6.0	4.3	4.5	10	1.4	-	-
22	14.0	19.1	11.9	9.9	10.2	65	994.0	1.5	6.0	3.1	7	-	-	-
23	12.1	18.9	2.1	- 0.7	9.0	67	1001.9	3.8	3.8	2.3	5	-	-	-
24	13.2	17.5	8.9	5.7	13.1	86	1002.4	-	8.9	4.3	7	21.2	-	-
25	12.3	16.5	8.9	8.0	10.7	76	1004.2	2.5	6.9	4.0	7	-	-	-
26	10.6	15.3	6.4	2.9	10.4	82	1007.6	0.3	6.5	1.9	4	0.0	-	-
27	9.1	11.7	7.6	6.6	10.3	90	1006.2	-	8.0	1.4	3	0.5	-	-
28	11.3	17.3	7.8	7.3	10.7	81	1002.3	6.4	5.9	2.9	6	-	-	-
29	15.3	25.0	8.0	5.8	11.1	64	994.8	8.6	4.4	4.0	7	2.9	-	-
30	11.4	18.2	8.8	7.6	10.9	82	1000.0	1.8	6.9	1.5	6	3.9	-	-

JELENIA GÓRA

DNI	TEMPERATURA POWIETRZA T	Max	Min	T_g	PRĘŻNOŚĆ PARY WODNEJ e	WILGOTNOŚĆ WZGLĘDNA U	CIŚNIENIE ATMOSFERYCZNE P	USŁONECZNIENIE S	ZACHMURZENIE N	WIATR v	v_{max}	OPAD R_d	ŚNIEG s_h	s_g
1	13.4	17.7	6.0	3.7	12.0	79	978.0	0.7	7.3	3.5	8	1.6	-	-
2	17.5	22.8	13.8	13.2	15.4	79	978.1	2.0	7.6	1.9	3	1.8	-	-
3	17.2	22.2	11.9	10.0	15.7	81	978.2	1.1	7.6	2.6	5	0.0	-	-
4	18.5	24.0	15.1	14.1	15.9	77	979.7	9.4	4.3	1.9	5	0.0	-	-
5	18.0	29.5	6.9	5.2	14.2	75	978.6	11.2	2.1	1.0	4	-	-	-
6	18.6	28.5	8.4	6.8	15.9	77	979.5	10.8	1.0	1.5	5	-	-	-
7	19.0	28.4	7.9	8.0	16.6	79	982.4	10.2	0.5	1.6	5	-	-	-
8	17.0	25.4	9.0	7.3	16.3	86	983.0	9.8	3.3	1.1	3	0.0	-	-
9	17.8	27.7	8.1	7.2	15.9	80	975.7	7.5	4.5	1.8	6	0.2	-	-
10	13.7	20.8	10.2	10.5	13.1	83	974.9	3.4	5.9	3.9	6	0.1	-	-
11	8.0	15.5	1.4	-1.5	7.9	89	982.0	3.9	5.1	2.0	6	-	-	-
12	8.3	12.5	0.4	-2.2	8.9	82	981.4	2.3	7.1	4.1	8	1.3	-	-
13	9.2	14.0	5.9	5.0	8.9	77	982.3	9.2	4.3	2.1	4	-	-	-
14	7.4	18.4	-2.7	-5.5	6.8	75	982.5	10.1	1.3	0.4	1	0.0	-	-
15	10.0	22.8	-1.1	-3.0	7.8	70	982.2	10.4	0.3	0.5	1	-	-	-
16	11.8	24.5	0.6	-2.1	9.4	73	978.0	10.1	0.4	0.3	2	-	-	-
17	12.1	19.5	2.4	0.4	10.2	74	975.2	3.1	4.5	1.6	5	-	-	-
18	12.6	18.0	8.8	6.9	10.2	72	974.9	8.2	1.1	6.0	10	-	-	-
19	16.7	23.0	7.9	5.4	10.8	58	971.7	9.1	3.8	6.3	10	-	-	-
20	14.6	20.8	11.9	9.9	11.2	73	971.1	7.4	4.6	2.1	7	-	-	-
21	14.8	21.1	6.2	3.6	12.8	77	965.3	8.3	6.0	3.9	12	0.0	-	-
22	12.4	18.1	11.0	9.5	8.6	61	968.1	3.2	5.1	5.3	15	-	-	-
23	9.5	17.8	-1.1	-3.7	8.7	75	975.2	3.6	5.5	1.4	3	-	-	-
24	11.8	18.3	4.4	2.8	11.3	84	975.8	0.2	4.5	2.5	5	5.0	-	-
25	10.3	15.3	4.1	1.4	9.4	79	978.3	5.0	5.4	2.9	7	-	-	-
26	8.9	13.3	4.3	1.7	9.5	84	981.3	-	6.3	1.5	3	-	-	-
27	7.6	9.7	6.5	6.0	8.9	86	980.0	-	8.0	0.6	3	-	-	-
28	9.3	17.7	-0.2	-2.6	8.8	78	975.6	6.7	4.6	0.8	5	-	-	-
29	15.6	22.9	8.2	9.5	10.6	64	968.8	7.4	5.3	2.3	7	1.9	-	-
30	9.9	16.9	7.5	6.4	8.9	75	973.6	2.9	6.5	2.3	6	-	-	-

KIELCE

DNI	TEMPERATURA POWIETRZA T	Max	Min	T_g	PRĘŻNOŚĆ PARY WODNEJ e	WILGOTNOŚĆ WZGLĘDNA U	CIŚNIENIE ATMOSFERYCZNE P	USŁONECZNIENIE S	ZACHMURZENIE N	WIATR v	v_{max}	OPAD R_d	ŚNIEG s_h	s_g
1	13.9	18.0	10.6	10.6	13.1	84	985.0	•	7.6	2.9	5	1.8	-	-
2	17.3	22.0	12.7	11.6	15.6	80	984.7	•	7.3	1.9	3	2.6	-	-
3	15.7	20.8	13.5	11.9	15.4	82	985.6	•	7.6	2.8	5	6.6	-	-
4	15.0	19.8	13.3	12.8	15.3	85	987.9	•	7.4	1.5	3	-	-	-
5	18.9	26.3	11.9	10.3	15.8	75	989.2	•	1.5	1.3	3	-	-	-
6	21.0	29.7	13.1	11.3	16.9	72	987.3	•	1.1	1.0	3	-	-	-
7	19.5	27.9	11.9	10.0	14.0	74	989.2	•	1.9	1.8	5	-	-	-
8	17.2	21.6	13.0	10.9	16.0	82	990.5	•	5.4	1.6	4	-	-	-
9	23.0	28.1	13.4	11.0	15.7	70	984.6	•	3.4	1.9	4	0.0	-	-
10	13.6	21.3	10.0	6.0	12.9	81	980.2	•	5.1	1.5	4	0.5	-	-
11	8.9	15.9	0.8	-2.7	7.6	78	988.2	•	3.3	1.9	5	-	-	-
12	9.3	14.2	2.6	-1.2	8.8	77	987.6	•	5.3	2.0	4	2.2	-	-
13	7.8	12.4	5.0	2.0	7.7	74	988.9	•	4.5	2.5	7	-	-	-
14	6.5	17.1	-1.7	-3.5	6.5	72	991.3	•	2.1	1.0	3	-	-	-
15	9.4	19.4	-0.4	-1.7	8.2	72	991.2	•	2.0	0.8	2	-	-	-
16	11.6	22.4	2.1	0.2	9.3	73	986.9	•	0.0	1.5	4	-	-	-
17	11.5	20.3	3.7	0.9	10.5	80	986.0	•	2.6	3.0	7	-	-	-
18	9.5	14.9	5.0	3.7	7.4	64	989.2	•	1.9	6.3	7	-	-	-
19	11.8	20.4	2.5	0.4	9.0	67	985.6	•	0.0	4.6	7	-	-	-
20	13.8	20.8	5.5	3.0	12.0	77	982.3	•	3.8	1.3	2	-	-	-
21	15.7	23.8	6.9	3.3	12.4	72	977.6	•	2.8	3.6	6	0.0	-	-
22	13.0	18.2	11.0	7.4	12.8	86	977.8	•	7.0	1.4	3	0.2	-	-
23	11.4	18.5	5.8	5.2	9.4	74	985.3	•	4.5	1.0	3	-	-	-
24	10.5	15.9	4.4	1.9	11.9	92	987.8	•	5.3	4.6	8	9.6	-	-
25	10.6	13.2	9.2	9.3	12.2	95	987.3	•	7.8	1.8	3	5.8	-	-
26	10.1	12.5	7.3	6.7	11.6	94	990.3	•	7.9	0.9	1	17.4	-	-
27	8.9	10.7	7.9	8.0	11.0	97	987.1	•	8.0	1.5	3	7.0	-	-
28	8.7	10.6	7.2	7.4	10.7	95	985.4	•	6.8	1.1	3	0.2	-	-
29	11.1	18.9	3.6	2.4	11.8	93	981.4	•	3.0	2.5	3	-	-	-
30	9.1	13.9	5.5	3.3	10.7	93	982.9	•	4.9	1.9	4	1.1	-	-

CZĘSTOCHOWA

DNI	TEMPERATURA POWIETRZA T	Max	Min	T_g	PRĘŻNOŚĆ PARY WODNEJ e	WILGOTNOŚĆ WZGLĘDNA U	CIŚNIENIE ATMOSFERYCZNE P	USŁONECZNIENIE S	ZACHMURZENIE N	WIATR v	v_{max}	OPAD R_d	ŚNIEG s_h	s_g
1	13.8	17.3	9.8	8.9	12.6	81	983.5	-	7.8	3.8	6	0.4	-	-
2	16.5	18.8	13.5	13.4	16.2	87	983.2	0.9	7.4	2.9	4	1.2	-	-
3	16.4	20.0	13.6	12.8	15.9	86	983.8	0.8	7.4	2.9	5	5.2	-	-
4	16.7	19.8	15.0	14.8	17.6	93	985.9	0.5	7.3	2.4	4	-	-	-
5	20.2	27.6	13.2	11.4	15.5	69	986.0	11.5	0.3	1.5	3	-	-	-
6	22.3	29.9	15.8	15.6	17.4	68	985.2	10.5	0.3	2.3	5	-	-	-
7	21.2	28.6	14.4	12.8	16.7	70	987.3	9.7	1.6	2.8	5	-	-	-
8	17.8	22.9	14.0	12.3	16.7	83	988.6	2.2	4.5	2.0	3	-	-	-
9	19.4	28.4	12.0	10.2	15.1	71	982.0	9.0	1.5	1.6	3	0.2	-	-
10	14.2	20.0	11.9	10.2	13.2	80	978.6	1.5	5.6	2.4	5	0.2	-	-
11	9.5	15.6	2.1	0.8	8.0	71	986.6	6.9	2.8	3.0	6	-	-	-
12	9.6	12.9	3.6	2.0	9.5	81	986.1	1.1	4.0	2.4	5	2.6	-	-
13	9.1	12.2	6.8	5.9	8.0	70	987.4	9.5	4.5	2.8	5	-	-	-
14	9.1	16.4	1.4	-1.0	6.7	63	989.2	9.0	2.3	1.6	2	-	-	-
15	12.1	20.5	3.9	0.8	7.4	57	988.6	10.5	0.6	1.3	2	-	-	-
16	14.2	22.0	6.4	4.2	10.8	68	984.6	9.9	0.5	2.0	3	-	-	-
17	13.4	19.4	7.0	6.4	12.0	88	982.8	9.6	2.3	3.4	4	-	-	-
18	10.5	15.1	7.9	5.3	9.7	77	985.0	8.3	3.5	4.4	9	-	-	-
19	13.3	22.2	4.1	2.9	9.6	69	981.2	10.4	0.0	2.9	5	-	-	-
20	11.7	16.8	10.0	7.8	13.6	87	979.4	2.5	4.4	2.5	5	-	-	-
21	16.4	23.7	9.3	8.0	13.8	74	973.9	7.4	3.6	2.6	4	0.8	-	-
22	13.7	19.1	12.1	9.8	12.1	77	974.7	1.4	5.5	1.8	3	-	-	-
23	12.1	18.4	5.4	3.1	9.7	73	982.2	5.4	2.4	1.6	2	-	-	-
24	12.5	14.8	9.5	8.3	13.6	93	983.8	0.1	7.3	2.5	3	8.6	-	-
25	12.3	15.3	9.9	9.6	11.8	83	984.6	2.8	7.4	2.0	3	0.6	-	-
26	10.7	13.4	9.1	8.0	11.7	91	987.7	-	7.1	1.6	2	10.5	-	-
27	8.2	10.2	7.2	7.1	10.6	97	985.1	-	8.0	1.9	3	3.6	-	-
28	9.0	14.5	6.5	4.7	10.3	91	983.4	3.3	5.9	2.4	3	-	-	-
29	12.2	20.0	6.8	4.7	10.4	75	977.7	6.1	2.4	3.5	5	1.2	-	-
30	9.6	14.2	8.5	8.3	11.5	96	980.4	-	5.6	1.6	3	4.6	-	-

ŚNIEŻKA

DNI	TEMPERATURA POWIETRZA T	Max	Min	T_g	PRĘŻNOŚĆ PARY WODNEJ e	WILGOTNOŚĆ WZGLĘDNA U	CIŚNIENIE ATMOSFERYCZNE P	USŁONECZNIENIE S	ZACHMURZENIE N	WIATR v	v_{max}	OPAD R_d	ŚNIEG s_h	s_g
1	4.6	7.6	2.2	•	8.5	99	839.5	0.3	7.1	16.3	19	2.3	-	-
2	8.3	10.8	6.9	•	10.8	98	841.0	3.0	7.8	15.4	24	5.3	-	-
3	8.4	10.2	6.6	•	11.0	100	840.9	0.2	6.8	18.0	26	3.2	-	-
4	10.6	13.2	8.2	•	10.9	86	843.6	10.8	4.5	12.4	23	-	-	-
5	14.8	18.0	11.1	•	9.7	58	844.7	12.4	0.8	9.5	16	-	-	-
6	15.7	17.6	14.0	•	10.6	63	846.1	11.8	2.1	7.4	13	-	-	-
7	14.2	17.3	13.1	•	11.4	72	847.7	11.2	1.9	6.4	10	-	-	-
8	12.9	15.2	10.3	•	10.6	70	846.9	10.2	1.9	5.1	13	-	-	-
9	12.5	17.4	10.2	•	11.2	77	841.5	10.9	2.9	14.6	28	2.2	-	-
10	4.8	14.2	1.8	•	8.3	96	836.3	2.6	7.5	13.0	18	3.2	-	-
11	0.3	2.0	-0.5	•	6.0	96	841.2	5.5	6.6	13.6	17	-	-	-
12	0.5	1.4	-0.9	•	6.1	96	840.3	2.1	7.5	11.3	16	4.0	-	-
13	0.9	2.1	-0.8	•	6.2	94	841.1	3.6	5.8	7.4	13	-	-	-
14	4.5	9.5	-0.8	•	5.3	62	842.9	11.5	1.8	1.6	4	-	-	-
15	8.4	13.6	4.6	•	6.1	56	844.3	11.0	1.6	2.0	5	-	-	-
16	10.3	14.8	7.1	•	7.2	57	841.9	10.6	1.0	2.4	7	-	-	-
17	8.4	12.6	5.7	•	8.5	78	839.1	4.0	5.0	5.6	12	0.4	-	-
18	5.9	8.7	3.7	•	8.2	88	837.5	9.3	3.3	9.0	14	-	-	-
19	6.6	9.6	4.8	•	9.1	93	835.3	6.8	5.5	18.9	24	3.4	-	-
20	5.9	8.3	4.2	•	8.8	95	834.5	3.3	6.5	14.1	21	0.5	-	-
21	7.9	10.1	5.6	•	9.7	91	831.3	5.5	6.6	12.0	19	8.6	-	-
22	2.2	7.8	0.4	•	6.5	90	830.5	3.0	5.3	15.3	33	-	-	-
23	3.8	6.1	1.6	•	6.5	81	836.8	3.8	5.0	4.6	7	0.0	-	-
24	4.8	5.5	3.4	•	8.3	99	837.7	-	7.8	7.6	12	9.8	-	-
25	1.0	5.2	-0.5	•	6.5	99	838.2	1.6	7.3	11.3	17	0.2	-	-
26	1.8	2.9	0.8	•	6.9	98	840.9	0.1	6.9	6.8	12	0.4	-	-
27	-0.9	1.4	-2.8	•	5.6	99	838.4	-	7.9	2.9	6	0.3	-	-
28	2.4	5.0	-2.0	•	6.5	89	837.1	7.6	4.4	8.0	13	-	-	-
29	6.5	11.4	4.0	•	7.1	76	832.9	8.5	4.8	15.4	22	1.8	-	-
30	4.2	5.3	-0.6	•	6.1	99	834.3	1.2	7.4	9.8	17	0.8	-	-

Tablica II

ZAMOŚĆ

DNI	TEMPERATURA POWIETRZA				PRĘŻNOŚĆ PARY WODNEJ	WILGOTNOŚĆ WZGLĘDNA	CIŚNIENIE ATMOSFERYCZNE	USŁONECZNIENIE	ZACHMURZENIE	WIATR		OPAD	ŚNIEG	
	T	Max	Min	T_o	e	U	P	S	N	v	v_{max}	R_d	s_h	s_g
1	14.3	18.5	11.4	8.1	13.2	82	989.7	.	5.5	2.8	5	1.6	-	-
2	17.0	20.6	13.6	12.7	15.1	80	989.3	.	6.4	4.8	6	0.5	-	-
3	17.0	19.8	14.9	13.9	15.0	78	990.3	.	6.5	4.0	7	5.3	-	-
4	15.1	19.0	13.3	9.8	13.5	80	992.9	.	4.3	3.0	5	-	-	-
5	16.0	23.8	8.3	5.9	13.8	78	996.2	.	2.9	0.8	2	-	-	-
6	20.2	28.8	11.9	8.2	16.1	72	993.2	.	1.5	1.8	3	-	-	-
7	20.4	26.4	14.0	9.8	16.8	72	993.7	.	3.6	3.1	5	-	-	-
8	15.0	21.7	14.7	12.7	16.9	83	994.9	.	6.3	3.8	5	-	-	-
9	18.6	25.6	11.5	7.9	16.3	78	991.0	.	3.0	1.9	4	0.1	-	-
10	14.8	21.8	11.3	9.0	13.8	81	984.6	.	5.4	2.4	4	0.2	-	-
11	5.7	15.3	2.8	- 1.8	8.1	75	993.1	.	2.8	2.8	4	0.0	-	-
12	8.7	13.9	1.0	- 2.0	8.1	74	992.7	.	5.8	2.9	6	0.5	-	-
13	8.7	11.5	4.0	4.9	7.8	78	992.3	.	5.1	4.4	6	-	-	-
14	9.5	15.6	3.5	0.3	7.2	64	996.2	.	3.3	3.4	6	-	-	-
15	10.8	14.5	6.4	2.3	8.3	65	997.4	.	4.3	1.1	3	-	-	-
16	13.0	21.0	6.9	1.5	10.0	71	992.3	.	2.3	2.1	6	-	-	-
17	8.9	17.2	2.2	0.4	9.8	85	993.0	.	4.1	2.8	6	0.3	-	-
18	6.1	12.2	0.3	- 1.4	6.6	72	997.7	.	0.5	4.0	6	-	-	-
19	9.4	17.8	0.5	- 1.6	8.1	71	995.1	.	0.1	4.3	6	-	-	-
20	13.4	21.7	3.6	- 0.1	11.4	77	989.8	.	1.3	2.4	5	-	-	-
21	14.5	22.0	11.3	8.6	13.9	76	985.3	.	3.1	2.9	5	-	-	-
22	14.7	16.7	12.1	12.2	13.5	81	983.7	.	4.3	2.5	4	6.8	-	-
23	11.1	17.5	7.4	7.7	11.6	89	991.3	.	4.9	0.4	2	8.0	-	-
24	8.7	11.7	4.4	2.9	11.0	97	997.3	.	4.9	4.5	8	17.6	-	-
25	9.8	12.3	6.5	6.6	11.9	98	994.1	.	8.0	2.6	7	6.3	-	-
26	10.9	12.0	10.0	9.3	12.7	97	996.6	.	8.0	0.3	1	12.5	-	-
27	9.9	10.8	8.6	8.2	12.0	98	992.2	.	8.0	2.4	4	2.3	-	-
28	10.4	11.4	9.3	9.3	12.3	98	990.6	.	8.0	1.3	2	0.1	-	-
29	13.3	19.4	9.6	9.4	13.6	89	989.2	.	5.0	1.6	3	-	-	-
30	13.8	19.7	9.1	6.0	13.2	85	988.7	.	3.4	2.6	5	-	-	-

SANDOMIERZ

wrzesień 1973

DNI	TEMPERATURA POWIETRZA				PRĘŻNOŚĆ PARY WODNEJ	WILGOTNOŚĆ WZGLĘDNA	CIŚNIENIE ATMOSFERYCZNE	USŁONECZNIENIE	ZACHMURZENIE	WIATR		OPAD	ŚNIEG	
	T	Max	Min	T_o	e	U	P	S	N	v	v_{max}	R_d	s_h	s_g
1	14.8	20.6	12.0	11.9	13.4	81	990.7	3.1	6.8	7.1	10	0.0	-	-
2	17.8	22.2	13.6	12.9	15.3	78	990.4	5.9	7.1	6.8	9	5.5	-	-
3	17.0	20.5	14.9	13.7	15.8	83	991.3	2.0	6.6	6.3	10	1.5	-	-
4	15.7	21.0	14.0	13.0	14.9	80	993.5	8.6	5.5	4.5	7	-	-	-
5	19.0	25.5	13.7	10.7	16.7	78	995.6	9.9	3.1	2.5	4	-	-	-
6	22.1	30.7	14.0	13.2	17.1	69	993.1	10.1	1.0	4.9	7	-	-	-
7	21.9	28.7	14.2	13.2	16.9	67	994.6	8.3	1.9	5.3	10	-	-	-
8	19.6	22.7	14.1	13.3	16.4	78	996.0	1.6	4.0	4.4	6	-	-	-
9	12.7	27.5	11.5	8.7	16.8	76	990.9	9.5	3.3	3.8	6	0.0	-	-
10	15.4	21.7	12.2	9.7	13.0	73	985.5	1.3	4.5	4.5	7	0.0	-	-
11	10.5	16.0	3.8	2.4	7.8	68	993.6	8.8	3.1	5.9	10	-	-	-
12	10.4	14.2	5.4	2.9	8.7	71	993.4	3.9	5.5	5.6	10	3.6	-	-
13	9.7	12.8	6.0	4.7	7.5	69	994.0	7.5	4.0	6.3	12	-	-	-
14	9.7	16.9	0.0	- 2.2	6.7	63	997.1	9.5	2.4	4.6	8	-	-	-
15	11.3	18.2	5.4	3.1	8.3	62	997.5	7.6	2.8	2.3	5	-	-	-
16	13.5	22.6	5.1	3.6	9.0	64	992.5	10.8	0.4	5.3	10	-	-	-
17	11.9	18.8	6.4	4.0	11.1	80	992.4	6.4	3.1	3.8	8	0.0	-	-
18	8.2	13.9	2.6	1.1	7.1	67	996.3	10.9	1.0	5.9	8	-	-	-
19	10.6	18.6	4.2	2.7	9.1	72	993.1	10.1	0.0	5.6	7	-	-	-
20	14.3	21.2	7.8	5.8	12.4	77	988.9	8.5	3.1	4.8	7	-	-	-
21	15.5	22.6	8.3	5.4	13.4	73	984.4	9.1	2.4	6.0	9	-	-	-
22	13.6	16.6	12.0	11.5	13.3	85	983.9	-	6.1	3.5	6	0.9	-	-
23	11.4	17.8	4.3	3.2	10.4	80	991.5	7.7	3.6	2.3	3	-	-	-
24	10.3	14.1	7.2	5.3	11.6	94	995.1	-	6.0	5.5	8	14.1	-	-
25	10.6	12.6	8.4	8.2	12.4	97	993.7	-	7.9	2.8	7	2.8	-	-
26	10.0	11.4	9.0	7.9	11.9	97	996.7	-	8.0	1.9	3	12.8	-	-
27	9.7	10.5	9.2	9.0	11.9	99	992.4	-	8.0	3.1	5	5.4	-	-
28	9.7	11.1	8.5	8.6	11.6	97	991.0	-	8.0	3.6	6	-	-	-
29	12.3	18.7	7.5	7.0	12.8	90	988.2	5.5	4.6	4.5	6	-	-	-
30	11.1	17.0	7.6	6.2	12.0	91	988.8	1.5	4.6	1.8	8	0.2	-	-

OPOLE

DNI	TEMPERATURA POWIETRZA				PRĘŻNOŚĆ PARY WODNEJ	WILGOTNOŚĆ WZGLĘDNA	CIŚNIENIE ATMOSFERYCZNE	USŁONECZNIENIE	ZACHMURZENIE	WIATR		OPAD	ŚNIEG	
	T	Max	Min	T_o	e	U	P	S	N	v	v_{max}	R_d	s_h	s_g
1	15.1	18.9	11.4	10.8	13.5	80	997.5	4.0	6.3	3.4	5	2.7	-	-
2	17.6	21.7	14.8	14.4	17.0	85	997.1	1.6	7.4	2.0	3	4.2	-	-
3	17.7	21.7	15.0	14.1	16.8	86	997.6	0.9	6.8	2.3	5	0.7	-	-
4	18.7	23.2	16.0	15.8	17.5	82	999.4	4.1	4.4	2.5	4	-	-	-
5	20.9	29.8	12.3	10.0	16.5	71	998.6	10.3	0.1	1.3	3	-	-	-
6	23.1	31.3	14.4	10.6	18.0	67	998.3	9.8	0.6	2.0	5	-	-	-
7	22.0	29.3	14.8	11.5	16.9	65	1000.8	8.6	0.4	1.6	3	-	-	-
8	18.2	24.8	14.4	12.5	17.2	88	1002.4	4.6	2.6	1.6	3	-	-	-
9	20.4	29.4	12.0	8.9	16.7	73	999.9	7.7	1.3	1.6	3	0.3	-	-
10	14.8	23.3	11.4	8.7	13.9	82	998.8	2.2	5.5	3.0	4	9.0	-	-
11	10.9	16.5	9.1	4.3	8.6	68	1001.2	7.8	3.1	3.4	7	-	-	-
12	11.4	15.1	6.9	3.4	9.5	71	1000.5	2.2	6.0	3.4	5	-	-	-
13	10.6	14.9	8.3	8.3	7.9	64	1001.7	10.3	2.4	3.5	6	-	-	-
14	9.6	18.8	0.3	- 3.0	6.7	60	1002.7	9.9	2.0	0.5	1	-	-	-
15	12.3	21.7	2.1	- 0.8	8.1	61	1002.1	9.7	0.9	0.9	2	-	-	-
16	14.7	23.4	5.5	2.1	10.0	66	997.8	9.9	0.0	1.5	3	-	-	-
17	14.3	22.0	6.6	3.5	11.0	72	995.5	5.9	2.1	3.4	6	-	-	-
18	12.1	18.1	7.4	4.8	9.8	72	997.2	8.1	1.8	3.1	5	-	-	-
19	13.4	24.0	3.4	1.2	9.9	68	998.9	7.7	0.5	1.8	3	-	-	-
20	15.6	22.1	12.7	9.8	13.4	77	992.0	2.3	3.4	2.4	3	-	-	-
21	17.8	24.4	12.2	8.5	14.7	74	984.2	7.4	3.8	4.3	7	0.6	-	-
22	14.2	18.4	12.2	9.9	11.9	89	988.5	2.1	9.1	2.8	6	-	-	-
23	11.1	18.8	1.6	0.0	9.8	71	995.4	4.1	3.3	0.8	2	-	-	-
24	13.2	16.3	10.2	8.8	13.7	92	996.1	-	6.8	1.9	3	20.4	-	-
25	12.7	19.4	10.5	10.3	11.3	78	998.4	0.9	6.9	2.4	4	-	-	-
26	11.3	14.7	9.0	6.2	11.8	89	1001.3	-	7.3	1.0	2	14.2	-	-
27	8.9	11.1	7.6	7.4	11.1	98	999.3	-	8.0	2.3	3	5.5	-	-
28	10.2	14.8	7.6	7.4	10.9	89	996.7	5.1	4.9	2.4	4	-	-	-
29	13.3	20.6	6.8	4.8	11.4	77	998.2	6.3	2.8	3.3	5	3.5	-	-
30	10.2	15.8	8.6	8.4	11.6	98	994.4	-	8.9	1.9	4	4.7	-	-

KŁODZKO

DNI	TEMPERATURA POWIETRZA				PRĘŻNOŚĆ PARY WODNEJ	WILGOTNOŚĆ WZGLĘDNA	CIŚNIENIE ATMOSFERYCZNE	USŁONECZNIENIE	ZACHMURZENIE	WIATR		OPAD	ŚNIEG	
	T	Max	Min	T_o	e	U	P	S	N	v	v_{max}	R_d	s_h	s_g
1	13.4	17.2	8.2	6.0	12.1	83	981.4	2.7	6.0	2.8	7	9.8	-	-
2	15.0	23.1	13.6	12.6	14.8	78	980.8	6.3	7.0	2.6	5	0.4	-	-
3	18.0	24.0	14.1	12.6	16.6	80	981.1	4.9	6.1	2.1	6	-	-	-
4	15.0	24.5	12.5	9.7	15.7	78	982.8	8.8	2.1	1.4	3	-	-	-
5	18.3	30.3	8.2	4.1	13.6	70	982.0	10.0	1.3	0.8	2	-	-	-
6	19.0	30.7	10.9	7.9	15.5	74	982.6	8.9	1.5	1.8	4	0.6	-	-
7	19.8	29.2	9.4	7.6	14.6	72	985.0	9.4	0.3	0.9	3	-	-	-
8	16.9	24.2	10.0	7.6	15.4	82	985.7	8.7	1.3	1.1	2	-	-	-
9	17.4	28.2	9.1	7.1	14.4	76	978.9	8.8	3.4	1.3	4	0.0	-	-
10	12.9	20.1	10.0	9.0	12.0	89	976.6	1.7	7.0	1.9	3	0.1	-	-
11	8.3	14.8	2.3	- 0.9	8.3	78	984.9	1.5	4.5	1.5	5	-	-	-
12	8.8	15.0	1.7	- 1.2	8.4	76	984.3	3.3	6.8	1.8	5	0.8	-	-
13	9.4	14.1	7.5	5.4	8.9	73	984.8	8.5	4.0	3.8	5	-	-	-
14	7.6	18.7	- 2.4	- 5.3	6.7	70	985.6	11.2	1.1	0.5	2	-	-	-
15	10.3	21.9	- 0.4	- 2.8	8.3	71	985.3	10.5	0.3	0.4	1	-	-	-
16	12.4	24.3	1.4	- 0.7	9.1	68	981.5	10.0	0.3	0.3	1	-	-	-
17	12.3	20.5	3.1	0.9	10.4	74	978.3	7.1	3.4	1.9	5	-	-	-
18	12.4	18.2	8.2	4.7	10.4	75	978.5	8.8	2.0	2.3	4	-	-	-
19	13.0	22.0	1.7	0.0	10.1	70	976.4	9.0	2.1	2.8	7	-	-	-
20	15.0	22.2	12.7	9.9	12.2	69	975.8	6.8	4.6	4.4	8	-	-	-
21	15.8	18.7	13.4	12.0	14.0	79	969.9	5.6	4.8	5.4	9	0.0	-	-
22	12.5	17.9	10.1	8.3	9.0	63	971.9	2.1	5.3	3.1	5	-	-	-
23	9.5	16.6	0.4	- 2.0	8.4	75	978.3	2.4	4.6	3.1	2	-	-	-
24	10.8	14.8	4.7	2.6	11.7	93	978.7	-	6.0	1.1	3	12.4	-	-
25	11.2	14.0	8.8	7.7	10.4	88	981.6	0.4	6.8	2.5	3	-	-	-
26	9.2	13.1	5.8	3.8	10.5	90	984.1	0.1	6.8	0.8	2	11.2	-	-
27	7.9	10.1	7.1	6.8	9.6	91	982.4	-	8.0	1.1	2	1.9	-	-
28	10.3	16.8	5.4	5.4	9.9	80	979.5	7.1	5.1	1.5	3	-	-	-
29	14.4	19.9	9.6	6.2	11.1	68	979.3	7.7	1.9	3.3	9	3.2	-	-
30	10.1	15.1	7.8	7.3	10.5	85	977.1	0.6	7.5	1.4	3	0.8	-	-

Tablica II

KATOWICE

DNI	TEMPERATURA POWIETRZA				PRĘŻNOŚĆ PARY WODNEJ	WILGOTNOŚĆ WZGLĘDNA	CIŚNIENIE ATMOSFERYCZNE	USŁONECZNIENIE	ZACHMURZENIE	WIATR		OPAD	ŚNIEG	
	T	Max	Min	T_g	e	U	P	S	N	v	v_{max}	R_d	s_1	s_2
1	14.8	18.9	11.3	10.5	12.5	75	984.6	2.2	7.5	4.9	7	0.6	-	-
2	15.7	20.1	14.2	13.5	16.1	85	984.5	0.6	7.9	3.5	5	1.5	-	-
3	17.5	20.8	14.8	13.4	16.6	84	984.8	1.6	7.5	2.6	4	1.2	-	-
4	17.8	22.1	15.2	14.4	16.5	82	984.7	4.2	5.0	2.8	4	-	-	-
5	23.0	28.6	11.5	9.4	16.2	72	984.6	9.3	0.0	1.5	- 3	-	-	-
6	21.0	30.4	16.1	13.6	16.1	66	986.2	8.5	1.9	4.3	6	3.4	-	-
7	21.2	29.0	12.8	10.9	16.0	67	988.2	9.2	1.1	2.0	5	-	-	-
8	17.2	24.3	14.3	11.9	16.5	85	989.5	2.8	6.0	1.8	3	-	-	-
9	19.2	28.4	10.2	8.8	15.1	72	992.9	10.0	0.3	2.1	7	0.2	-	-
10	14.5	22.4	10.8	9.4	14.0	84	979.7	0.5	6.1	3.0	5	1.2	-	-
11	10.6	15.7	3.0	0.7	7.8	64	987.7	6.2	3.1	3.8	6	-	-	-
12	10.2	14.5	5.2	3.9	8.4	89	987.2	2.5	6.3	4.4	8	0.1	-	-
13	9.9	13.8	8.4	3.9	7.8	86	988.1	10.0	3.8	2.8	4	-	-	-
14	8.7	14.6	- 0.7	- 2.6	6.5	83	990.8	9.0	2.4	1.8	4	-	-	-
15	11.5	20.5	1.6	- 0.2	8.1	85	989.5	8.9	0.5	1.1	3	-	-	-
16	14.7	23.1	7.3	5.4	9.6	61	985.4	9.6	0.0	3.0	4	-	-	-
17	11.7	21.1	7.6	4.5	11.1	93	982.7	6.2	1.6	2.3	5	-	-	-
18	10.3	15.2	8.8	7.4	9.5	76	984.9	7.5	3.6	7.3	10	-	-	-
19	13.1	22.7	4.2	2.9	9.5	67	981.6	9.3	0.6	3.4	5	-	-	-
20	13.4	18.3	9.8	5.9	12.5	81	980.2	1.4	4.5	3.8	6	-	-	-
21	16.5	24.1	9.2	5.5	13.1	73	974.9	6.7	3.5	3.8	9	1.8	-	-
22	12.8	18.3	11.4	8.9	13.2	89	976.1	0.7	6.5	2.8	5	0.3	-	-
23	11.5	18.7	2.8	1.2	9.9	76	982.6	5.8	2.8	2.6	5	-	-	-
24	12.8	15.9	9.1	5.9	13.3	90	983.8	0.2	6.4	3.1	5	27.9	-	-
25	11.8	14.3	10.2	9.7	11.9	86	985.8	-	8.0	2.9	5	0.7	-	-
26	9.9	11.6	8.2	6.5	11.4	94	987.9	-	7.8	1.0	2	28.5	-	-
27	8.6	10.2	7.8	8.1	10.7	95	985.1	-	8.0	2.4	4	8.6	-	-
28	8.7	12.8	7.3	4.6	10.3	91	983.6	2.0	5.3	1.6	3	-	-	-
29	11.8	20.1	4.9	1.8	10.3	77	979.0	7.1	1.9	2.8	6	0.3	-	-
30	9.9	13.1	7.5	4.4	11.1	91	981.2	-	7.0	1.5	4	4.2	-	-

RZESZÓW - JASIONKA

wrzesień 1973

DNI	TEMPERATURA POWIETRZA				PRĘŻNOŚĆ PARY WODNEJ	WILGOTNOŚĆ WZGLĘDNA	CIŚNIENIE ATMOSFERYCZNE	USŁONECZNIENIE	ZACHMURZENIE	WIATR		OPAD	ŚNIEG	
	T	Max	Min	T_g	e	U	P	S	N	v	v_{max}	R_d	s_1	s_2
1	15.0	18.8	11.8	9.8	14.6	87	993.0	1.8	7.4	3.6	6	0.2	-	-
2	17.2	21.9	13.6	13.0	16.5	86	993.0	5.6	6.9	5.8	8	2.8	-	-
3	17.4	20.7	16.0	14.3	17.6	89	993.9	1.2	7.4	5.5	9	5.3	-	-
4	17.0	20.6	14.8	15.0	16.7	87	995.7	3.8	6.3	3.8	6	-	-	-
5	18.5	25.7	10.5	8.6	17.3	84	997.9	10.1	1.0	1.1	3	-	-	-
6	21.8	29.6	13.9	11.7	19.6	77	995.8	9.9	3.0	3.4	7	4.2	-	-
7	20.4	28.3	14.0	12.0	19.0	82	996.9	7.9	1.6	2.8	5	-	-	-
8	18.2	22.1	14.7	14.0	17.5	85	998.1	1.8	5.1	2.5	8	-	-	-
9	20.2	27.3	15.0	10.5	18.4	79	993.5	8.7	3.0	1.9	3	0.3	-	-
10	19.3	21.9	13.4	14.1	16.5	88	987.5	0.4	6.5	4.1	6	2.0	-	-
11	10.4	16.6	3.8	1.8	9.0	78	995.9	7.9	2.4	4.6	7	-	-	-
12	10.8	14.7	6.2	5.8	9.4	75	995.9	4.4	6.3	4.4	6	0.2	-	-
13	9.4	13.6	7.0	6.5	8.3	72	996.0	8.4	4.9	6.5	9	0.0	-	-
14	7.9	16.0	- 1.0	- 3.0	7.5	75	999.4	9.5	2.0	3.1	6	-	-	-
15	9.7	18.7	0.2	- 1.7	9.1	79	999.5	9.2	2.0	1.0	3	-	-	-
16	12.5	22.9	2.9	1.3	10.0	74	995.0	8.6	0.4	2.4	6	-	-	-
17	11.1	19.3	2.2	1.0	11.0	84	993.8	7.1	2.6	2.9	6	-	-	-
18	8.3	12.8	5.1	5.5	9.3	86	997.8	0.5	5.6	6.5	8	-	-	-
19	9.8	17.7	3.0	1.3	9.9	85	995.4	9.9	0.0	5.5	8	-	-	-
20	13.8	20.5	6.4	5.2	13.3	84	991.7	6.9	4.3	5.0	7	-	-	-
21	15.8	21.1	7.0	4.0	14.7	83	986.9	8.4	2.9	5.5	8	-	-	-
22	14.7	17.1	11.9	11.1	15.2	91	986.8	-	6.9	8.1	6	3.9	-	-
23	11.2	17.5	5.7	5.3	12.1	91	992.9	0.2	2.9	0.9	3	-	-	-
24	11.2	15.3	5.7	5.1	13.2	98	996.4	-	6.0	3.9	9	16.0	-	-
25	11.4	13.4	10.2	10.5	13.4	100	995.5	-	8.0	3.8	9	10.2	-	-
26	11.0	12.2	10.1	10.0	13.0	99	998.6	-	8.0	2.4	5	5.3	-	-
27	10.1	11.1	9.1	9.2	12.3	99	992.9	-	8.0	4.5	6	2.3	-	-
28	10.3	11.1	9.0	9.1	12.4	99	992.7	-	8.0	3.1	6	0.1	-	-
29	11.9	20.0	9.0	7.5	13.8	89	990.8	7.5	4.5	2.9	7	-	-	-
30	13.5	19.8	9.8	6.5	14.2	92	990.8	4.4	4.6	4.1	7	-	-	-

RACIBÓRZ

Dzień	TEMPERATURA POWIETRZA				PRĘŻNOŚĆ PARY WODNEJ	WILGOTNOŚĆ WZGLĘDNA	CIŚNIENIE ATMOSFERYCZNE	USŁONECZNIENIE	ZACHMURZENIE	WIATR		OPAD	ŚNIEG	
	T	Max	Min	T_g	e	U	P	S	N	v	v_{max}	R_d	s_1	s_2
1	15.5	20.5	10.0	7.6	12.6	73	996.3	4.4	6.4	3.4	7	0.2	-	-
2	18.3	22.6	15.0	13.9	16.2	78	995.8	1.5	7.1	0.5	2	0.5	-	-
3	18.7	24.9	15.0	12.3	17.1	81	996.1	5.2	5.8	1.3	3	0.1	-	-
4	18.7	24.3	14.8	11.6	16.6	79	998.0	6.1	5.8	0.3	1	-	-	-
5	19.9	31.3	10.8	7.1	15.7	73	997.3	9.8	1.3	1.4	3	-	-	-
6	20.4	31.4	14.3	10.2	16.9	74	997.2	4.7	3.0	1.5	4	3.5	-	-
7	20.8	30.0	12.7	9.3	17.4	75	999.3	8.1	1.9	1.1	2	-	-	-
8	15.2	23.3	13.0	9.7	16.7	81	1000.8	8.0	2.8	0.6	2	-	-	-
9	19.1	29.7	11.4	8.1	15.8	76	999.9	8.8	3.0	0.9	3	1.2	-	-
10	14.2	21.3	11.2	7.4	14.9	89	998.4	0.8	6.9	1.4	3	4.5	-	-
11	10.5	17.0	3.9	- 0.1	8.9	72	999.6	7.4	3.0	1.5	3	-	-	-
12	11.2	17.0	3.0	- 0.8	9.1	72	999.1	4.6	5.1	1.8	5	-	-	-
13	10.9	15.0	8.5	6.6	8.8	72	999.7	9.9	3.8	1.8	3	-	-	-
14	9.2	19.2	1.0	- 2.9	7.2	73	1001.2	10.5	1.5	0.5	2	-	-	-
15	10.7	22.0	1.1	- 2.9	8.7	73	1000.6	10.2	0.8	0.6	2	-	-	-
16	14.5	25.4	6.4	2.2	11.2	72	996.6	11.1	0.0	1.0	2	-	-	-
17	14.2	22.9	6.9	3.1	12.3	78	993.4	7.8	4.1	1.3	3	-	-	-
18	12.5	17.5	9.6	7.1	10.7	76	994.8	2.2	2.8	4.1	7	-	-	-
19	13.4	24.0	2.6	- 0.2	11.1	74	992.4	8.0	1.3	1.8	4	-	-	-
20	15.2	19.4	12.0	7.1	13.4	78	991.6	3.3	4.4	4.0	6	-	-	-
21	14.3	23.7	12.8	8.6	15.2	74	985.5	7.3	5.8	5.6	7	4.1	-	-
22	14.3	18.7	11.2	8.7	12.3	78	987.1	2.5	5.8	1.5	2	0.8	-	-
23	11.7	19.4	2.6	- 0.4	9.9	74	992.5	7.4	3.1	1.3	4	-	-	-
24	13.5	15.4	7.4	4.3	13.7	93	994.4	-	6.8	1.0	2	21.7	-	-
25	12.4	15.0	10.8	10.1	12.9	99	997.0	1.2	7.9	0.9	2	0.1	-	-
26	10.9	12.8	9.8	7.4	12.0	93	999.4	-	7.8	0.8	2	10.7	-	-
27	8.9	11.2	7.9	7.4	11.1	97	996.4	-	8.0	1.8	3	11.0	-	-
28	10.2	14.2	8.1	8.2	10.8	87	995.4	-	5.9	1.6	3	-	-	-
29	11.3	20.7	6.9	4.8	11.0	94	989.7	6.9	1.4	2.0	4	0.8	-	-
30	10.3	15.3	8.8	6.4	11.5	92	992.9	-	7.5	2.0	2	2.1	-	-

KRAKÓW - BALICE

DNI	TEMPERATURA POWIETRZA				PRĘŻNOŚĆ PARY WODNEJ	WILGOTNOŚĆ WZGLĘDNA	CIŚNIENIE ATMOSFERYCZNE	USŁONECZNIENIE	ZACHMURZENIE	WIATR		OPAD	ŚNIEG	
	T	Max	Min	T_g	e	U	P	S	N	v	v_{max}	R_d	s_1	s_2
1	15.2	18.8	12.7	11.8	13.4	79	990.1	1.5	7.4	4.6	6	0.2	-	-
2	16.8	20.1	14.5	13.6	16.0	84	990.3	-	7.5	5.5	5	0.2	-	-
3	17.2	19.9	15.2	13.7	16.9	86	990.5	0.3	7.5	2.6	5	4.0	-	-
4	17.7	21.4	16.1	15.0	16.8	84	992.5	2.0	6.8	2.4	5	0.0	-	-
5	18.5	29.5	10.2	8.9	15.9	77	992.7	9.5	0.8	0.6	2	-	-	-
6	20.4	30.2	12.1	8.8	16.2	71	991.8	8.4	1.4	2.3	6	0.2	-	-
7	20.2	28.8	12.6	9.3	15.7	70	993.7	8.0	2.3	1.5	4	-	-	-
8	17.2	22.4	12.5	10.2	16.0	88	995.1	2.7	3.4	1.4	4	-	-	-
9	18.2	28.6	10.5	7.6	16.0	80	989.3	8.4	2.8	0.4	1	0.4	-	-
10	14.7	21.7	11.5	9.4	14.4	85	988.3	-	6.6	3.0	5	2.2	-	-
11	20.2	15.9	3.5	0.4	8.4	70	993.3	6.3	3.1	4.0	8	-	-	-
12	11.1	14.3	- 4.1	2.7	9.0	69	993.8	8.3	7.0	2.0	5	1.1	-	-
13	9.3	13.3	7.6	5.4	8.2	71	993.5	9.0	3.8	2.4	4	-	-	-
14	7.5	17.8	- 0.7	- 3.6	7.0	72	995.8	7.9	2.5	1.1	4	-	-	-
15	10.4	19.9	1.9	- 1.1	8.1	69	995.3	9.0	1.5	0.9	3	-	-	-
16	13.0	22.1	4.0	0.2	10.1	71	991.8	8.8	1.8	2.3	6	-	-	-
17	12.6	20.3	5.7	1.9	11.1	77	988.9	9.6	2.1	1.9	4	-	-	-
18	9.6	14.8	8.5	8.2	9.6	88	991.4	3.6	8.4	2.9	8	-	-	-
19	12.1	22.7	3.1	1.9	9.7	71	988.3	8.7	1.5	2.9	4	-	-	-
20	13.3	19.5	8.3	4.6	12.8	86	984.5	3.0	3.8	1.4	3	-	-	-
21	15.3	25.2	6.4	3.2	12.6	75	981.3	7.7	2.9	1.4	3	13.0	-	-
22	12.7	18.2	10.7	8.1	11.2	98	982.4	-	8.0	2.8	4	9.4	-	-
23	10.3	17.4	3.3	1.8	10.3	98	989.0	5.8	2.8	2.0	5	-	-	-
24	12.4	15.4	8.7	4.9	13.7	98	990.3	0.3	8.6	2.8	4	14.6	-	-
25	12.1	13.9	10.8	10.1	12.6	99	991.7	-	8.0	1.9	4	2.1	-	-
26	10.4	12.2	9.2	8.7	11.7	98	994.3	-	8.0	2.3	5	17.2	-	-
27	9.3	10.5	8.9	9.0	11.2	98	990.4	-	8.0	2.4	5	2.0	-	-
28	9.8	11.8	8.5	8.9	10.5	98	989.7	0.1	7.3	2.3	5	-	-	-
29	10.9	21.1	3.7	3.4	10.8	88	988.4	7.3	4.0	0.8	2	-	-	-
30	9.0	13.2	5.7	3.4	10.6	92	987.2	0.2	5.6	1.9	7	3.7	-	-

TARNÓW

DNI	TEMPERATURA POWIETRZA				PRĘŻNOŚĆ PARY WODNEJ	WILGOTNOŚĆ WZGLĘDNA	CIŚNIENIE ATMOSFERYCZNE	USŁONECZNIENIE	ZACHMURZENIE	WIATR		OPAD	ŚNIEG	
	T	Max	Min	T_0	e	U	P	S	N	v	v_{max}	R_d	s_h	s_g
1	15.4	18.0	13.0	12.5	13.9	80	992.9	1.5	7.6	2.6	5	1.2	-	-
2	16.9	20.4	14.3	13.9	14.1	84	992.8	2.7	7.0	2.9	5	0.9	-	-
3	17.2	19.9	16.3	14.6	17.4	89	993.4	0.2	7.8	2.1	4	4.5	-	-
4	17.3	20.9	15.9	15.6	17.5	89	995.4	1.8	6.0	2.0	5	0.2	-	-
5	19.1	26.4	11.4	8.5	17.1	79	996.3	10.2	0.0	1.4	3	-	-	-
6	22.3	30.8	15.2	10.9	17.0	66	994.8	10.5	1.3	1.8	4	1.2	-	-
7	20.6	28.8	13.9	9.9	16.2	68	996.5	8.6	3.0	0.9	3	-	-	-
8	15.0	23.1	15.6	11.7	16.6	82	997.8	1.9	4.6	0.9	2	-	-	-
9	19.7	26.4	11.0	2.5	16.7	76	992.1	8.4	1.1	0.9	2	0.9	-	-
10	15.4	23.2	11.9	10.6	14.5	82	987.3	-	5.9	1.8	3	0.4	-	-
11	10.3	16.6	4.1	- 1.0	8.5	72	995.8	9.2	2.1	1.8	4	-	-	-
12	11.2	16.3	6.8	1.5	9.1	69	995.6	4.2	6.4	2.6	5	7.5	-	-
13	9.1	13.5	7.4	6.0	8.3	73	996.1	8.4	5.0	3.5	7	-	-	-
14	7.6	16.4	0.3	- 3.4	7.1	72	998.9	8.3	2.4	0.5	2	-	-	-
15	10.3	18.6	2.2	- 1.3	7.9	67	998.7	8.9	1.1	0.5	1	-	-	-
16	13.7	23.0	5.6	1.0	10.5	70	994.2	10.0	0.0	1.5	4	-	-	-
17	12.7	20.6	5.5	2.0	11.1	77	992.2	6.7	2.3	1.9	5	-	-	-
18	8.8	14.4	7.3	6.5	9.1	81	995.5	2.1	4.3	4.1	7	-	-	-
19	12.6	21.3	3.2	- 0.3	10.1	72	992.5	10.5	0.0	3.4	5	-	-	-
20	15.7	21.2	11.7	7.4	12.9	73	989.7	4.6	3.9	1.9	3	-	-	-
21	16.4	22.6	10.6	5.5	13.3	73	985.1	9.2	2.0	2.1	5	0.0	-	-
22	13.5	17.6	11.5	10.9	13.2	85	985.4	-	6.0	0.8	2	1.7	-	-
23	10.9	17.7	4.6	2.2	10.7	84	992.1	5.5	0.9	0.8	2	-	-	-
24	13.1	19.0	8.4	7.4	13.7	91	994.1	1.1	5.4	3.0	4	18.3	-	-
25	12.0	13.8	11.1	10.9	13.1	94	994.6	-	8.0	1.6	5	8.1	-	-
26	10.6	12.7	9.3	8.9	11.5	98	997.5	-	7.8	0.3	1	7.2	-	-
27	9.9	11.1	9.3	9.4	11.8	97	993.5	-	8.0	1.5	3	8.1	-	-
28	9.1	10.2	8.7	8.9	11.1	96	992.5	-	7.0	1.0	2	0.2	-	-
29	12.8	21.2	5.9	3.5	12.3	83	988.9	7.6	2.3	1.8	3	-	-	-
30	11.0	18.1	7.7	4.7	11.7	89	990.1	3.1	4.6	0.9	3	0.1	-	-

ALEKSANDROWICE

wrzesień 1973

DNI	TEMPERATURA POWIETRZA				PRĘŻNOŚĆ PARY WODNEJ	WILGOTNOŚĆ WZGLĘDNA	CIŚNIENIE ATMOSFERYCZNE	USŁONECZNIENIE	ZACHMURZENIE	WIATR		OPAD	ŚNIEG	
	T	Max	Min	T_0	e	U	P	S	N	v	v_{max}	R_d	s_h	s_g
1	14.2	17.1	10.4	10.3	12.4	78	971.6	2.3	7.5	4.9	8	9.9	-	-
2	17.6	22.0	13.4	11.9	15.5	77	971.4	3.0	7.0	4.3	7	2.1	-	-
3	17.9	20.8	13.9	13.3	15.9	79	971.8	2.0	7.5	3.0	5	9.4	-	-
4	17.8	22.4	14.0	14.6	17.5	86	973.7	4.0	5.3	2.6	4	9.0	-	-
5	20.7	28.3	12.9	11.3	17.0	72	973.4	9.9	1.0	3.4	6	-	-	-
6	22.6	29.8	18.1	15.5	17.5	65	973.2	7.1	2.5	5.8	10	9.7	-	-
7	20.2	27.9	12.5	10.7	16.2	72	975.4	8.5	2.9	2.0	5	-	-	-
8	17.5	21.4	15.4	12.3	17.0	85	976.3	5.5	3.0	1.3	2	-	-	-
9	20.5	28.5	11.6	9.2	16.7	71	969.8	10.3	2.0	4.4	9	-	-	-
10	14.1	23.9	8.6	10.1	14.6	90	966.5	-	5.6	3.5	8	6.7	-	-
11	10.2	14.7	4.6	1.1	8.6	73	974.8	7.6	4.1	2.9	4	-	-	-
12	10.8	14.8	7.2	4.6	10.0	78	974.0	5.7	7.1	3.5	6	0.3	-	-
13	8.4	12.2	5.4	6.0	9.1	83	974.4	7.3	6.5	3.4	6	-	-	-
14	7.9	16.2	- 0.5	- 3.0	8.1	76	976.1	10.0	2.1	2.1	5	-	-	-
15	11.0	18.7	3.2	0.7	9.1	72	976.0	9.5	0.6	1.8	4	-	-	-
16	14.2	21.9	6.5	3.6	12.5	79	972.0	9.9	0.1	3.4	5	-	-	-
17	13.7	20.2	6.8	4.7	13.6	86	968.9	7.2	3.1	3.3	6	-	-	-
18	10.7	15.2	6.0	7.5	11.1	87	969.6	9.1	0.9	7.4	12	-	-	-
19	15.4	21.9	5.8	1.7	13.7	76	967.5	7.6	1.6	4.8	8	-	-	-
20	14.7	18.3	10.0	12.3	14.7	87	967.2	1.3	5.3	4.0	9	-	-	-
21	17.6	27.0	11.0	7.2	16.2	81	961.6	7.9	3.0	6.1	13	5.1	-	-
22	12.3	19.7	8.5	9.3	13.3	92	963.1	-	7.1	4.0	8	0.3	-	-
23	11.7	17.9	4.7	2.1	12.2	88	968.6	6.9	2.9	3.9	6	-	-	-
24	13.2	15.7	11.0	10.5	14.0	92	970.0	-	6.4	3.6	7	23.4	-	-
25	11.0	13.9	9.2	7.5	12.5	95	972.4	-	8.0	2.5	5	0.2	-	-
26	9.7	11.6	8.9	8.5	11.8	97	974.5	-	8.0	2.0	3	19.9	-	-
27	7.9	9.7	7.2	6.8	10.4	97	971.0	-	6.0	2.3	4	10.8	-	-
28	7.8	10.5	5.3	6.0	10.3	97	969.9	-	6.3	1.4	3	3.9	-	-
29	12.7	19.8	4.7	4.0	10.6	76	965.4	8.1	2.1	3.0	4	-	-	-
30	10.1	14.4	7.7	5.3	11.6	93	967.5	-	6.5	1.9	4	12.7	-	-

PRZEMYŚL

DNI	TEMPERATURA POWIETRZA				PRĘŻNOŚĆ PARY WODNEJ	WILGOTNOŚĆ WZGLĘDNA	CIŚNIENIE ATMOSFERYCZNE	USŁONECZNIENIE	ZACHMURZENIE	WIATR		OPAD	ŚNIEG	
	T	Max	Min	T_0	e	U	P	S	N	v	v_{max}	R_d	s_h	s_g
1	14.7	21.0	12.7	9.7	13.0	78	983.9	2.2	6.4	4.9	8	2.4	-	-
2	16.1	19.7	12.8	10.4	14.9	82	984.0	1.6	5.5	6.4	8	3.9	-	-
3	16.9	19.4	15.1	14.4	15.6	82	984.9	1.7	6.9	4.9	7	8.2	-	-
4	16.4	19.2	15.0	14.5	15.6	85	986.6	5.2	5.6	4.6	7	-	-	-
5	18.3	24.5	12.5	10.2	17.0	83	989.4	9.6	2.6	1.0	2	-	-	-
6	21.5	27.6	15.7	13.9	14.4	65	987.1	10.8	2.1	5.9	9	8.8	-	-
7	20.3	26.0	15.0	13.9	14.9	72	988.0	9.5	1.9	5.9	8	-	-	-
8	19.5	21.9	15.6	14.4	16.4	77	989.0	2.2	5.9	3.4	5	-	-	-
9	20.2	26.1	14.9	13.9	16.9	73	984.7	9.1	3.6	5.8	7	0.0	-	-
10	16.6	21.8	11.9	11.4	14.7	77	978.9	0.4	6.4	3.9	7	1.8	-	-
11	10.5	14.4	6.4	5.1	8.2	87	986.3	10.1	2.9	5.0	7	-	-	-
12	10.7	13.7	7.6	6.1	8.3	86	986.6	3.5	7.1	5.1	8	2.1	-	-
13	9.9	12.0	6.2	5.3	7.6	87	986.3	8.2	5.6	6.3	8	0.0	-	-
14	8.8	14.8	3.2	1.8	7.2	86	990.3	10.5	1.4	5.4	7	-	-	-
15	11.4	16.7	5.9	4.8	9.2	88	990.5	8.6	2.4	3.4	7	-	-	-
16	14.6	21.1	6.8	5.3	10.0	82	985.9	8.2	1.4	5.4	7	-	-	-
17	11.8	17.9	6.8	4.4	10.9	88	984.9	6.4	2.9	3.3	7	-	-	-
18	7.3	11.4	4.6	4.9	8.4	82	988.8	-	5.9	7.3	9	-	-	-
19	9.0	16.1	2.4	0.7	9.0	79	987.0	8.7	0.3	4.1	7	-	-	-
20	13.0	20.0	5.5	3.9	11.6	79	983.2	6.2	2.4	3.6	8	-	-	-
21	15.9	20.0	11.7	7.9	13.3	74	978.8	9.8	1.8	4.0	8	-	-	-
22	14.9	18.5	11.7	11.3	13.8	82	977.3	-	7.1	3.4	5	9.0	-	-
23	12.8	14.0	10.0	10.1	12.4	84	984.3	4.2	5.6	0.9	2	-	-	-
24	11.3	14.0	8.8	7.3	13.1	98	988.2	-	7.0	4.4	8	21.3	-	-
25	11.3	13.6	9.5	9.9	12.9	96	986.6	-	8.0	2.8	6	7.5	-	-
26	10.2	11.4	9.6	9.9	12.1	97	989.3	-	8.0	2.3	3	1.7	-	-
27	10.3	11.2	9.0	9.3	12.4	99	984.1	-	8.0	3.4	4	3.0	-	-
28	10.3	11.2	9.5	9.9	12.8	97	983.6	-	8.0	2.6	4	0.1	-	-
29	11.3	13.4	9.3	9.7	12.9	95	982.4	5.5	4.6	3.4	7	-	-	-
30	13.6	17.7	11.2	8.7	13.1	84	981.9	8.5	5.0	3.0	8	-	-	-

NOWY SĄCZ

DNI	TEMPERATURA POWIETRZA				PRĘŻNOŚĆ PARY WODNEJ	WILGOTNOŚĆ WZGLĘDNA	CIŚNIENIE ATMOSFERYCZNE	USŁONECZNIENIE	ZACHMURZENIE	WIATR		OPAD	ŚNIEG	
	T	Max	Min	T_0	e	U	P	S	N	v	v_{max}	R_d	s_h	s_g
1	15.4	19.7	12.1	11.9	13.0	75	983.1	2.4	7.8	2.0	4	1.6	-	-
2	17.1	20.2	14.3	12.7	16.3	84	983.4	0.1	7.6	0.8	3	9.3	-	-
3	17.0	20.2	15.1	13.5	16.8	87	983.7	1.5	7.3	0.4	2	1.6	-	-
4	17.7	22.1	15.9	14.7	16.4	82	985.5	3.0	5.6	2.3	5	-	-	-
5	18.6	28.0	9.8	7.3	15.6	76	986.6	9.4	0.4	0.0	0	-	-	-
6	21.6	30.9	13.2	9.5	15.8	66	985.8	10.0	2.0	0.5	2	-	-	-
7	19.7	29.1	12.2	7.9	15.2	71	987.7	8.7	1.4	0.3	2	-	-	-
8	17.3	22.6	13.6	10.2	16.3	83	988.4	5.8	3.8	1.1	3	-	-	-
9	18.9	29.1	11.2	8.6	15.6	76	982.8	6.7	4.3	0.3	2	15.1	-	-
10	14.9	22.6	12.3	12.1	14.6	84	978.2	-	7.0	0.9	3	0.4	-	-
11	10.8	15.2	5.2	1.6	8.6	67	984.2	8.4	3.8	3.0	7	-	-	-
12	11.3	15.4	6.7	4.1	8.8	67	985.9	9.0	2.4	6.1	6	1.4	-	-
13	9.3	13.0	8.1	5.4	8.5	74	986.3	5.7	5.0	2.4	6	0.0	-	-
14	8.8	16.3	- 0.3	- 3.9	7.6	77	989.3	7.7	2.4	0.1	1	-	-	-
15	9.9	19.2	1.6	- 1.5	8.7	75	988.9	8.1	1.6	0.0	0	-	-	-
16	12.8	23.5	2.9	- 0.1	10.1	73	984.7	8.5	0.4	0.3	2	-	-	-
17	12.5	20.7	5.0	1.4	11.2	79	981.9	6.5	2.6	0.3	2	-	-	-
18	10.2	15.0	8.4	5.3	10.0	81	984.6	3.7	4.8	2.9	4	-	-	-
19	13.1	22.4	3.2	- 0.3	9.3	68	982.1	8.7	0.6	1.6	5	-	-	-
20	16.4	21.4	11.9	6.4	12.8	70	979.9	5.0	3.1	1.1	3	-	-	-
21	15.8	24.1	8.4	4.8	12.4	73	975.5	8.6	2.5	2.4	4	-	-	-
22	13.4	18.2	11.4	10.6	13.4	87	975.7	-	6.3	0.5	3	1.4	-	-
23	11.1	18.6	5.5	4.5	10.8	86	982.2	6.7	5.3	0.3	2	-	-	-
24	12.0	17.3	5.5	3.1	12.9	91	984.1	1.0	7.0	0.0	0	10.7	-	-
25	12.0	14.1	10.8	10.2	13.2	94	984.9	-	8.0	0.1	1	15.0	-	-
26	10.3	12.7	8.7	8.0	11.3	90	987.5	-	7.9	0.1	1	3.7	-	-
27	9.4	10.6	8.9	8.6	11.3	98	983.0	-	8.0	0.6	2	4.5	-	-
28	9.5	11.3	7.8	8.2	11.1	94	982.5	-	7.1	0.5	2	0.3	-	-
29	13.2	22.3	4.6	2.2	11.4	77	979.1	8.5	2.8	1.5	5	-	-	-
30	10.8	13.6	7.5	3.2	11.2	87	980.2	2.8	5.1	0.5	3	0.1	-	-

LESKO

DNI	TEMPERATURA POWIETRZA				PRĘŻNOŚĆ PARY WODNEJ	WILGOTNOŚĆ WZGLĘDNA	CIŚNIENIE ATMOSFERYCZNE	USŁONECZNIENIE	ZACHMURZENIE	WIATR		OPAD	ŚNIEG	
	T	Max	Min	T_g	e	U	P	S	N	v	v_{max}	R_d	s_h	s_g
1	13.9	18.2	11.6	11.4	14.0	88	972.4	3.0	6.5	1.9	4	4.7	–	–
2	15.6	19.1	11.3	9.4	15.6	88	974.1	2.6	7.4	2.4	4	1.4	–	–
3	16.0	18.2	14.8	12.6	16.1	89	974.7	0.4	7.9	1.5	3	9.8	–	–
4	15.9	18.2	14.3	14.1	16.5	92	976.2	4.0	6.4	2.1	4	0.0	–	–
5	17.6	26.2	9.8	8.3	16.8	84	978.4	10.7	2.8	0.8	2	–	–	–
6	19.8	27.9	13.2	10.7	18.1	79	977.3	9.5	2.3	2.0	4	5.2	–	–
7	18.3	26.2	11.1	9.8	17.1	83	978.1	9.3	2.4	1.1	3	–	–	–
8	16.3	20.8	13.4	11.7	16.4	89	978.5	3.6	5.8	1.4	3	–	–	–
9	18.1	26.8	10.1	9.8	16.6	81	974.2	7.8	2.8	2.4	4	0.0	–	–
10	16.2	21.6	12.4	12.3	15.5	84	968.0	0.7	6.4	1.1	3	5.5	–	–
11	9.2	13.8	5.0	2.7	9.6	89	975.7	9.3	3.0	1.9	4	–	–	–
12	9.7	14.0	4.4	2.4	9.3	78	976.0	4.3	6.0	2.0	3	0.4	–	–
13	8.4	11.4	5.4	5.2	8.3	76	975.7	6.8	5.6	3.1	4	0.0	–	–
14	7.2	16.3	– 1.0	– 2.3	7.9	78	979.3	9.8	3.8	1.5	3	–	–	–
15	8.6	18.1	0.6	– 0.8	9.2	82	979.6	8.3	1.9	1.3	3	–	–	–
16	12.5	21.6	2.1	0.6	11.0	78	975.6	9.2	1.4	1.8	4	–	–	–
17	12.2	20.8	4.2	1.5	11.5	81	972.9	7.8	2.5	1.8	3	0.0	–	–
18	9.2	14.0	7.1	7.0	9.4	87	975.9	0.3	6.5	2.9	4	–	–	–
19	11.5	22.2	1.8	0.0	10.9	80	974.6	9.8	0.3	0.8	3	–	–	–
20	13.6	19.0	7.3	5.0	12.8	88	972.0	4.6	4.4	3.3	5	0.0	–	–
21	15.3	19.2	11.6	10.9	13.7	79	968.2	6.4	4.1	3.4	4	–	–	–
22	14.8	17.9	10.7	9.5	13.4	80	966.1	0.5	7.3	2.0	4	9.6	–	–
23	11.7	17.3	9.6	8.9	12.3	90	973.1	1.3	5.9	0.5	2	–	–	–
24	12.2	17.5	6.1	5.1	13.5	93	975.7	1.0	4.5	1.0	2	5.7	–	–
25	11.9	14.2	10.9	9.7	13.5	97	975.0	–	7.9	1.1	2	9.1	–	–
26	10.2	11.7	8.6	9.0	12.1	97	978.0	–	8.0	1.6	3	0.8	–	–
27	10.2	12.0	8.9	8.9	11.9	95	972.4	–	8.0	0.9	2	1.2	–	–
28	9.2	10.1	8.7	8.9	11.4	97	972.3	–	8.0	1.6	3	1.1	–	–
29	13.1	19.2	8.2	9.0	13.2	88	971.1	6.6	4.5	2.4	4	–	–	–
30	12.8	18.1	9.7	8.4	12.8	86	970.9	0.6	5.3	2.0	3	0.0	–	–

ZAKOPANE

wrzesień 1973

DNI	TEMPERATURA POWIETRZA				PRĘŻNOŚĆ PARY WODNEJ	WILGOTNOŚĆ WZGLĘDNA	CIŚNIENIE ATMOSFERYCZNE	USŁONECZNIENIE	ZACHMURZENIE	WIATR		OPAD	ŚNIEG	
	T	Max	Min	T_g	e	U	P	S	N	v	v_{max}	R_d	s_h	s_g
1	11.8	14.9	8.5	7.3	11.0	80	920.6	3.0	7.5	1.3	3	2.0	–	–
2	14.0	18.7	11.3	9.6	13.1	83	921.5	2.3	6.9	1.3	3	1.2	–	–
3	14.8	19.0	12.1	8.1	13.4	81	923.0	3.7	6.1	0.9	3	0.8	–	–
4	15.7	20.1	13.4	8.4	14.0	79	923.4	5.0	5.6	1.3	2	–	–	–
5	15.3	24.6	8.7	3.9	12.0	70	924.5	10.3	0.4	1.8	5	–	–	–
6	17.5	26.1	10.1	4.5	12.1	65	924.6	8.7	2.1	1.4	3	0.0	–	–
7	17.6	24.9	11.4	7.3	12.7	66	926.0	10.2	2.3	0.8	1	–	–	–
8	15.5	23.5	11.8	7.7	12.7	70	925.5	9.3	1.4	1.3	3	–	–	–
9	15.7	25.6	7.9	2.1	12.3	69	920.9	10.2	2.3	1.0	3	–	–	–
10	13.1	18.9	7.5	4.9	12.1	81	915.7	0.2	6.1	0.5	2	2.3	–	–
11	7.5	11.7	2.5	– 2.6	7.0	70	922.4	9.0	4.6	1.3	4	–	–	–
12	5.3	13.0	2.7	– 1.6	7.5	70	921.9	7.5	6.3	1.3	4	1.8	–	–
13	5.2	9.2	2.6	– 2.7	7.2	81	922.1	5.6	4.6	2.0	4	1.0	–	–
14	5.7	13.9	– 2.0	– 5.9	5.7	67	924.4	9.5	2.0	0.6	2	–	–	–
15	8.8	17.1	1.6	– 3.2	7.1	66	924.8	9.8	0.9	1.3	3	–	–	–
16	11.1	19.0	4.2	– 1.5	8.6	70	921.9	9.7	0.3	0.9	3	–	–	–
17	11.0	18.3	5.2	– 0.9	9.9	78	918.5	6.4	3.1	0.6	1	–	–	–
18	8.8	16.3	5.0	– 0.9	9.2	83	918.8	6.3	1.5	1.0	3	–	–	–
19	11.0	19.6	1.5	– 4.3	8.5	69	918.3	9.6	2.6	0.9	4	–	–	–
20	11.2	16.3	6.4	1.8	11.0	83	916.8	3.1	4.4	0.9	2	–	–	–
21	12.7	20.0	4.9	– 0.5	10.6	76	912.9	6.5	3.6	2.3	6	0.0	–	–
22	9.8	16.5	7.4	5.8	10.5	87	912.8	–	6.0	0.4	1	3.0	–	–
23	3.9	14.9	3.6	– 1.4	9.3	83	918.1	6.4	3.8	0.6	3	–	–	–
24	10.4	14.8	5.9	1.5	11.7	92	920.0	0.1	6.6	0.4	2	16.1	–	–
25	9.7	12.5	7.1	5.8	11.6	96	920.6	–	8.0	0.1	1	18.5	–	–
26	7.8	9.4	6.4	5.3	9.8	93	922.7	–	8.0	0.4	1	3.8	–	–
27	6.8	7.5	6.5	5.1	9.7	99	918.2	–	8.0	0.9	2	3.2	–	–
28	7.2	9.2	5.7	4.7	9.7	96	918.2	–	8.0	0.5	1	0.2	–	–
29	9.6	18.0	3.5	2.1	10.2	87	915.9	6.8	4.3	0.4	1	–	–	–
30	8.3	12.8	4.7	– 0.1	9.8	90	916.5	0.3	5.9	0.5	3	0.5	–	–

KASPROWY WIERCH

DNI	TEMPERATURA POWIETRZA				PRĘŻNOŚĆ PARY WODNEJ	WILGOTNOŚĆ WZGLĘDNA	CIŚNIENIE ATMOSFERYCZNE	USŁONECZNIENIE	ZACHMURZENIE	WIATR		OPAD	ŚNIEG	
	T	Max	Min	T_g	e	U	P	S	N	v	v_{max}	R_d	s_h	s_g
1	3.6	6.8	1.1	.	7.8	97	802.2	1.9	7.8	5.6	9	3.7	–	–
2	6.5	7.7	3.6	.	9.3	97	804.1	0.5	7.1	8.5	10	2.4	–	–
3	7.4	8.5	6.1	.	9.2	89	805.0	1.0	7.1	10.4	16	1.0	–	–
4	7.8	9.7	6.6	.	10.1	96	806.4	2.8	4.6	8.8	17	–	–	–
5	10.9	15.5	7.5	.	9.2	71	808.6	11.5	1.0	5.9	10	–	–	–
6	12.0	16.9	8.4	.	9.0	66	809.3	9.1	2.8	7.1	11	1.8	–	–
7	11.4	15.2	8.3	.	9.7	78	810.2	9.0	3.3	4.6	5	–	–	–
8	11.2	14.0	8.5	.	8.3	64	809.4	9.9	2.3	5.8	7	–	–	–
9	11.6	15.7	10.1	.	8.7	83	806.0	10.5	2.8	7.5	13	–	–	–
10	6.2	11.1	– 0.8	.	8.8	92	799.1	1.4	6.6	7.9	12	9.6	–	–
11	– 1.2	1.2	– 4.5	.	5.2	92	801.5	8.5	5.6	7.1	11	–	–	–
12	– 0.5	3.7	– 3.5	.	5.3	90	801.7	5.1	6.4	4.1	7	3.4	–	–
13	– 2.6	0.3	– 4.9	.	4.7	92	800.6	0.9	5.8	8.4	9	5.0	2	–
14	0.6	4.4	– 5.8	.	3.4	50	804.0	10.5	2.5	4.6	8	–	6	–
15	4.2	7.5	– 0.1	.	5.4	66	805.8	10.5	1.5	3.6	6	–	–	–
16	6.3	10.3	3.3	.	6.3	66	804.3	10.5	0.6	3.8	5	–	–	–
17	6.2	9.2	4.5	.	7.3	78	801.3	6.5	3.4	2.4	5	–	–	–
18	4.7	8.0	2.8	.	7.1	83	800.7	9.0	1.3	3.0	11	–	–	–
19	4.8	9.2	1.2	.	6.6	78	800.8	10.9	2.5	8.9	15	0.0	–	–
20	4.3	5.6	3.2	.	8.0	96	799.5	–	7.0	8.0	13	0.4	–	–
21	4.8	8.8	3.4	.	9.0	91	796.6	8.4	4.9	12.8	19	2.2	–	–
22	4.8	7.1	2.4	.	8.7	100	795.3	–	8.0	8.6	12	8.3	–	–
23	2.9	5.0	– 0.5	.	7.5	99	799.8	2.0	7.1	4.3	6	–	–	–
24	5.6	7.8	3.3	.	9.1	99	802.3	–	7.6	12.4	22	27.7	–	–
25	5.8	8.7	4.5	.	9.3	100	802.5	–	8.0	9.0	13	22.9	–	–
26	6.4	8.2	4.4	.	9.6	100	803.5	–	7.6	5.6	8	3.7	–	–
27	7.8	9.3	6.1	.	10.5	99	799.6	0.2	7.3	4.3	5	2.1	–	–
28	5.2	8.4	2.1	.	8.5	97	799.1	4.8	5.9	4.3	8	–	–	–
29	5.7	9.4	2.9	.	8.9	96	799.8	9.4	3.8	8.8	15	–	–	–
30	3.7	6.1	1.9	.	7.9	100	798.8	–	4.4	9.4	15	1.8	–	–

CIŚNIENIE ATMOSFERYCZNE	USŁONECZNIENIE	ZACHMURZENIE	WIATR		OPAD	ŚNIEG	
P	S	N	v	v_{max}	R_d	s_h	s_g

TABLICA III

WYNIKI MIESIĘCZNE SPOSTRZEŻEŃ STACJI METEOROLOGICZNYCH

МЕСЯЧНЫЕ РЕЗУЛЬТАТЫ НАБЛЮДЕНИЙ МЕТЕОРОЛОГИЧЕСКИХ СТАНЦИЙ

MONTHLY RESULTS OF OBSERVATIONS AT METEOROLOGICAL STATIONS

Nr	STACJA	TEMPERATURA POWIETRZA T											LICZBA DNI					
		1	7	13	19	Dies	$\overline{Max}$	$\overline{Min}$	Max abs.	Data	Min abs.	Data	Min $<-10°$	Min $<0°$	Max $<-10°$	Max $<0°$	Max $>15°$	Max $>25°$
2	Łeba	11.8	11.6	15.1	12.9	13.0	16.4	9.7	25.6	5	3.3	19	-	-	-	-	20	1
3	Hel	12.9	12.6	15.9	13.6	13.8	16.9	11.1	22.8	5	7.2	25	-	-	-	-	19	-
4	Ustka	12.2	12.1	15.7	13.8	13.5	16.9	10.3	27.7	5	3.7	19	-	-	-	-	23	1
5	Lębork	10.8	10.8	15.6	12.9	12.7	17.1	8.8	27.3	5	3.1	14	-	-	-	-	22	1
9	Gdańsk - Wrzeszcz	11.9	11.4	16.6	13.9	13.5	17.6	10.0	26.3	5	1.5	19	-	-	-	-	20	1
14	Koszalin	11.3	11.2	15.7	13.1	13.0	17.0	9.6	27.4	5	4.5	14	-	-	-	-	21	1
15	Kołobrzeg	12.4	11.6	15.9	14.3	13.7	17.2	10.6	28.0	5	5.0	28	-	-	-	-	24	1
16	Elbląg	10.6	10.7	15.4	13.1	12.6	16.7	9.0	24.2	5	4.1	14	-	-	-	-	20	-
19	Suwałki	7.7	8.3	13.9	10.5	10.2	15.0	5.7	22.1	6	- 3.0	18	-	2	-	-	16	-
20	Kętrzyn	9.3	9.6	14.5	11.4	11.3	15.8	7.5	23.7	5	1.4	15	-	-	-	-	17	-
25	Świnoujście	12.1	11.7	16.1	14.6	13.7	17.6	10.4	28.9	5	5.1	14	-	-	-	-	23	1
26	Mikołajki	10.0	10.0	14.7	12.2	11.8	16.1	8.3	23.5	5	1.9	18	-	-	-	-	17	-
27	Resko	10.3	10.1	16.3	13.4	12.7	17.6	8.2	28.4	5	0.7	14	-	-	-	-	22	1
29	Olsztyn - Dajtki	9.4	9.8	14.7	12.2	11.7	16.2	7.4	24.2	5	0.7	15	-	-	-	-	19	-
31	Szczecinek	10.7	10.3	15.8	13.2	12.6	17.3	9.0	27.3	5	3.3	13 19	-	-	-	-	22	1
33	Chojnice	9.5	9.8	15.6	12.5	12.0	16.9	8.0	25.5	5	2.1	14	-	-	-	-	21	1
41	Szczecin - Dąbie	11.1	10.6	17.3	14.5	13.4	18.5	8.9	29.0	5	1.9	14	-	-	-	-	24	2
46	Piła	10.0	9.6	17.0	13.9	12.8	18.5	7.6	28.7	5	- 1.6	14	-	1	-	-	23	3
47	Białystok	8.6	8.9	14.8	11.4	11.1	16.4	6.5	26.4	6	- 2.7	18	-	1	-	-	17	1
49	Bydgoszcz	10.0	9.5	17.4	14.1	12.9	18.9	7.5	27.8	5	- 0.1	14	-	1	-	-	24	3
50	Kława	9.1	9.3	15.7	12.5	11.8	17.2	6.9	26.3	6	- 0.6	12	-	1	-	-	19	3
51	Ostrołęka	9.4	9.3	15.8	12.2	11.9	17.4	7.3	27.6	6	0.6	15	-	-	-	-	19	2
53	Toruń	9.9	10.0	17.5	14.4	13.1	18.9	7.5	27.8	5	- 0.8	14	-	1	-	-	22	3
60	Gorzów - Wlkp	11.7	10.1	17.9	15.6	14.0	19.5	9.1	30.6	5	1.3	14	-	-	-	-	26	3
67	Płock - Radziwie	10.5	10.2	17.3	14.0	13.2	18.8	8.5	27.6	6	1.1	14	-	-	-	-	22	4
69	Poznań - Ławica	11.0	10.4	17.9	15.0	13.7	19.5	8.5	29.5	5	0.3	14	-	-	-	-	25	4
71	Słubice	10.5	10.0	18.5	14.9	13.7	20.2	8.1	31.7	5	- 0.8	14 28	-	2	-	-	26	4
77	Koło	11.1	9.8	17.3	14.5	13.4	18.8	8.5	27.3	5 9	0.3	14	-	-	-	-	24	4
78	Siedlce	10.0	9.8	16.1	13.0	12.3	17.9	7.5	28.4	6	0.3	12 18	-	-	-	-	22	3
79	Warszawa - Okęcie	10.1	10.3	16.7	13.4	12.8	18.3	7.9	27.3	6	1.5	12 14	-	-	-	-	22	4
84	Terespol	9.8	9.7	16.0	12.6	12.1	17.3	7.4	27.5	6	0.4	12	-	-	-	-	20	2
89	Zielona Góra	12.8	11.6	18.4	15.5	14.8	19.9	10.7	30.8	5	3.5	28	-	-	-	-	26	5
90	Leszno - Strzyżewice	10.2	10.0	19.1	14.9	13.8	20.5	7.9	31.2	5	- 1.8	14	-	1	-	-	28	5
96	Kalisz	10.6	10.2	18.2	14.6	13.6	19.7	8.6	29.1	6 7	- 0.5	14	-	1	-	-	25	4
97	Łódź - Lublinek	10.6	9.8	17.2	13.9	13.1	18.8	8.3	27.8	6	0.6	14	-	-	-	-	22	4
104	Włodawa	10.2	9.9	16.2	12.9	12.5	17.9	7.7	28.5	6	- 0.8	12	-	1	-	-	21	2
111	Sulejów	10.6	9.8	17.8	13.8	13.2	19.3	8.1	29.3	6	0.0	14	-	-	-	-	25	4
113	Lublin	10.2	10.2	16.1	12.7	12.5	17.7	8.0	28.1	6	0.6	18	-	-	-	-	21	3
114	Legnica	11.7	10.5	20.2	16.3	14.9	21.7	9.2	31.8	5	0.0	14	-	-	-	-	28	9
115	Wieluń	11.2	11.0	18.5	14.0	13.9	19.7	8.9	29.7	6	1.1	14	-	-	-	-	24	4
116	Zgorzelec	10.9	10.3	19.0	15.6	14.3	21.0	8.9	30.3	5	0.7	14	-	-	-	-	26	6
119	Wrocław - Strachowice	11.0	10.6	19.9	15.7	14.6	21.6	8.3	31.4	5	- 1.6	14	-	1	-	-	28	7
127	Jelenia Góra	9.2	8.4	18.7	14.1	13.0	20.2	6.1	29.5	5	- 2.7	14	-	4	-	-	26	5
128	Kielce	9.7	9.9	17.3	13.0	12.8	19.0	7.3	29.7	6	- 1.7	14	-	2	-	-	22	4
130	Częstochowa	11.4	10.2	17.6	14.4	13.6	19.0	9.0	29.9	6	1.4	14	-	-	-	-	23	4
135	Śnieżka	5.8	5.4	7.2	6.2	6.3	9.5	4.1	18.0	5	- 2.0	27 28	-	8	-	-	5	-
137	Zamość	10.3	10.8	17.0	13.0	12.9	18.1	8.1	28.8	6	0.3	18	-	-	-	-	22	3
139	Sandomierz	11.3	10.5	17.4	14.2	13.5	18.9	8.8	30.7	6	0.0	14	-	-	-	-	22	4
140	Opole	11.7	10.9	19.0	15.7	14.5	20.7	9.4	31.3	6	0.3	14	-	-	-	-	26	4
149	Kłodzko	9.7	8.7	18.5	14.3	13.1	20.0	7.2	30.7	6	- 2.4	14	-	2	-	-	23	4
163	Katowice	11.3	10.5	17.8	14.2	13.7	19.5	8.8	30.4	6	- 0.7	14	-	1	-	-	23	4
167	Rzeszów - Jasionka	11.1	10.7	17.7	13.9	13.6	18.9	8.6	29.8	6	- 1.0	14	-	1	-	-	23	4
168	Racibórz	11.3	10.5	19.4	14.9	14.2	20.8	8.9	31.4	6	- 1.0	14	-	1	-	-	25	5
170	Kraków - Balice	10.5	10.0	17.6	14.1	13.2	19.3	8.4	30.3	6	- 0.7	14	-	1	-	-	22	5
173	Tarnów	10.9	11.0	17.9	14.2	13.6	19.5	9.3	30.8	6	0.3	14	-	1	-	-	22	5
181	Aleksandrowice	11.7	11.9	17.2	13.3	13.8	19.2	8.8	29.8	6	- 0.5	14	-	1	-	-	24	4
183	Przemyśl	12.1	11.4	16.8	13.7	13.6	17.9	9.9	27.6	6	2.4	19	-	-	-	-	22	5
196	Nowy Sącz	11.3	9.9	18.1	14.8	13.7	19.7	8.7	30.9	6	- 0.3	14	-	1	-	-	20	3
204	Lesko	10.9	10.4	16.8	13.4	13.0	18.4	8.4	27.9	6	- 1.0	14	-	1	-	-	24	4
217	Zakopane	8.6	8.5	15.3	10.8	11.1	16.9	6.3	26.1	6	- 2.0	14	-	1	-	-	22	4
221	Kasprowy Wierch	4.9	5.1	6.9	5.4	5.7	8.7	2.8	16.9	6	- 5.8	14	-	7	-	-	18	2
													-	-	-	-	4	-

Nr	STACJA	CIŚNIENIE ATMOSFERYCZNE P						PRĘŻNOŚĆ PARY WODNEJ e					WILGOTNOŚĆ WZGLĘDNA U							LICZBA DNI	
		P_m	M_{ax}	Data	Min	Data	$P_{o.m}$	1	7	13	19	Dies	1	7	13	19	Dies	Min	Data	min <40%	średz. 13 >80%
2	Łeba	1015.2	1025.1	18	999.2	22	1015.6	11.9	11.8	12.4	12.2	12.1	84	85	72	80	80	41	18	-	7
3	Hel	1015.4	1026.3	18	999.8	22	1015.7	12.9	12.7	13.1	12.9	12.9	85	86	75	81	80	46	18	-	6
4	Ustka	1014.6	1023.9	13	998.4	22	1015.6	12.5	12.2	12.7	12.8	12.6	86	85	70	80	80	33	18	1	7
5	Lębork	1013.1	1022.5	18	997.4	22	1015.8	11.7	11.9	12.4	12.5	12.1	88	90	70	83	82	44	18	-	8
9	Gdańsk - Wrzeszcz	1014.4	1025.0	18	998.8	22	1015.9	11.9	11.8	12.2	12.2	12.1	83	86	64	75	77	39	18	1	2
14	Koszalin	1011.6	1021.2	13	995.5	21	1015.7	12.0	12.0	12.5	12.5	12.3	88	88	69	81	81	39	18	1	6
15	Kołobrzeg	1015.1	1025.0	13	998.5	21	1015.8	12.4	12.1	12.9	12.8	12.6	84	87	71	77	79	37	18	1	5
16	Elbląg	1010.9	1021.3	16	995.5	22	1016.2	11.4	11.5	12.5	12.3	11.9	86	87	71	80	81	37	18	1	7
19	Suwałki	993.8	1006.3	24	979.6	10	1016.3	10.1	10.7	10.9	11.0	10.7	93	94	69	84	84	38	6 19	2	8
20	Kętrzyn	1003.1	1014.2	18	988.6	22	1016.4	11.0	11.2	11.3	11.5	11.2	91	91	69	83	83	43	18	-	5
25	Świnoujście	1015.1	1025.6	13	996.6	22	1015.7	13.0	12.9	14.2	14.0	13.6	91	93	77	83	86	44	14	-	13
26	Mikołajki	1000.8	1011.9	18	986.3	22	1016.6	11.2	11.2	11.4	11.5	11.3	88	89	68	80	81	38	18	1	5
27	Resko	1009.7	1019.3	13	993.1	21	1016.5	11.9	11.9	12.9	13.1	12.4	92	94	69	83	84	39	18	1	8
29	Olsztyn - Dajtki	999.9	1009.9	18	985.7	22	1016.5	11.0	11.2	11.9	11.8	11.5	90	89	71	81	82	39	18	1	6
31	Szczecinek	999.1	1007.2	13	983.5	21	1016.5	11.8	11.6	12.0	12.3	12.0	89	90	67	79	81	35	11	2	5
33	Chojnice	994.9	1002.2	18	979.7	21	1016.2	11.3	11.6	12.0	12.0	11.8	92	93	67	81	83	39	11	1	4
41	Szczecin - Dąbie	1015.7	1025.6	13	998.9	22	1016.1	12.3	12.0	13.2	13.4	12.8	90	92	66	79	82	36	18	1	4
46	Piła	1008.1	1015.9	13	992.2	21	1017.0	11.5	11.4	12.2	12.6	11.9	91	93	63	77	80	36	13 18	3	3
47	Białystok	998.0	1009.0	24	984.9	22	1016.3	10.7	10.9	11.4	11.5	11.1	92	92	67	83	82	42	18	-	6
49	Bydgoszcz	1008.3	1015.6	13	992.7	21	1017.0	11.2	10.9	11.2	11.5	11.2	88	89	56	70	75	29	14	4	2
50	Mława	999.0	1009.0	15	984.7	22	1017.0	11.0	11.2	11.8	12.2	11.5	92	92	66	82	82	36	11	1	5
51	Ostrołęka	1005.4	1015.7	18	991.3	22	1017.1	11.2	11.1	12.2	12.0	11.7	92	92	68	83	83	43	19	-	8
53	Toruń	1008.3	1015.8	18	993.2	21	1016.7	11.2	11.4	11.8	11.9	11.6	90	90	59	71	76	29	10	4	2
60	Gorzów - Wlkp	1009.9	1018.5	13	993.6	21	1016.6	12.4	11.6	12.3	12.5	12.2	88	91	60	69	76	28	15	3	3
67	Płock - Radziwie	1009.2	1016.7	15	994.5	22	1016.8	11.9	11.5	12.6	12.4	12.1	90	89	64	76	79	37	10	1	5
69	Poznań - Ławica	1006.5	1014.1	13 14	991.1	21	1017.6	11.4	11.4	11.4	12.0	11.6	85	88	55	69	74	24	15	8	3
71	Słubice	1013.5	1022.5	13	997.1	21	1016.5	12.0	11.8	13.4	13.4	12.7	92	93	62	78	80	31	14	3	2
77	Koło	1003.2	1010.4	15	988.6	21	1017.4	12.0	11.4	12.5	12.2	12.1	88	91	62	72	77	37	19	3	2
78	Siedlce	999.3	1008.1	18	986.2	22	1017.3	11.5	11.3	11.9	12.4	11.7	90	90	65	81	81	40	14	-	7
79	Warszawa - Okęcie	1004.6	1012.6	15	990.8	22	1017.4	11.4	11.3	12.3	12.2	11.8	89	87	64	77	79	36	14 18	3	6
84	Terespol	1000.8	1011.1	24	988.4	10 22	1017.4	11.2	11.2	11.5	12.0	11.5	90	90	63	80	80	41	15	-	5
89	Zielona Góra	996.5	1004.4	13	981.2	21	1017.3	11.9	11.4	11.9	12.3	11.9	79	82	56	69	71	27	15	6	1
90	Leszno - Strzyżewice	1006.4	1014.0	13	990.8	21	1018.0	11.6	11.7	12.5	13.0	12.2	91	93	57	75	77	26	14	6	4
96	Kalisz	1000.3	1007.3	14	985.8	21	1017.6	11.9	11.6	11.8	12.1	11.9	91	91	57	72	76	27	15	6	4
97	Łódź - Lublinek	994.8	1001.9	15	981.2	21	1017.4	11.7	11.4	11.8	12.2	11.8	89	90	60	75	78	28	14	4	3
104	Włodawa	996.5	1005.2	24	984.4	22	1017.7	11.5	11.5	11.5	11.9	11.6	90	92	63	78	80	34	14	3	7
111	Sulejów	994.6	1001.5	15	981.2	21	1017.2	•	11.5	12.2	12.5	•	•	92	60	78	•	30	14	1	3
113	Lublin	988.9	996.5	15	976.4	22	1017.6	11.8	11.7	12.1	12.1	11.9	91	90	66	81	81	36	14	2	6
114	Legnica	1002.3	1009.7	11 13	987.4	21	1017.4	12.0	11.7	12.6	13.1	12.3	85	90	54	69	73	30	5	6	2
115	Wieluń	994.0	1001.1	15	980.4	21	1017.7	12.1	11.9	12.6	12.5	12.3	88	89	59	76	77	29	15	3	4
116	Zgorzelec	993.7	1001.3	11	978.7	21	1017.6	12.4	11.6	12.6	13.3	12.6	•	91	57	73	•	34	5 14*	6	1
119	Wrocław - Strachowice	1003.0	1010.4	14	988.9	21	1017.5	11.8	11.8	11.8	12.4	12.0	88	90	51	68	73	24	14	10	1
127	Jelenia Góra	977.0	984.5	8	962.4	21	1017.9	10.6	10.6	11.5	12.3	11.4	90	93	53	74	76	30	15	6	-
128	Kielce	986.1	992.8	15	974.0	21 22	1018.4	11.6	11.6	11.8	12.3	11.8	93	92	60	80	80	30	14	4	6
130	Częstochowa	983.6	990.3	15	970.5	21	1018.8	12.9	12.0	11.9	12.2	12.2	92	93	60	73	79	33	15	5	5
135	Śnieżka	839.5	848.4	7	827.5	22	•	7.5	7.6	8.6	8.7	8.2	83	84	84	90	85	36	6	2	17
137	Zamość	992.1	999.3	15	980.8	22	1017.7	11.9	12.3	11.9	12.4	12.1	92	92	62	81	80	38	14	1	5
139	Sandomierz	992.2	999.7	15	980.8	22	1018.3	12.1	11.8	12.1	12.4	12.2	86	90	62	76	78	28	16	3	6
140	Opole	997.0	1004.1	8	982.8	21	1018.3	12.6	12.2	12.8	12.6	12.5	89	90	58	70	76	32	15	6	4
149	Kłodsko	980.3	987.2	8	967.2	21	1018.1	11.2	10.7	11.7	11.9	11.4	90	92	56	72	76	32	5	8	2
153	Katowice	984.4	991.1	8	971.5	21	1018.2	12.0	11.8	12.0	12.3	12.0	87	91	60	74	77	27	15	6	7
167	Rzeszów - Jasionka	994.3	1001.3	15	982.8	22	1018.5	13.3	13.0	13.8	13.9	13.5	97	97	68	86	86	40	16	-	8
168	Racibórz	995.6	1002.7	14	982.1	21	1018.6	12.7	12.1	12.7	13.5	12.7	92	93	58	78	79	30	14	5	4
170	Kraków - Balice	990.3	996.7	13 14	978.0	21 22	1018.8	12.0	11.8	12.7	12.8	12.3	92	93	64	78	81	35	15	4	8
173	Tarnów	993.4	1000.3	15	981.4	22	1018.5	12.2	12.5	13.1	13.0	12.7	91	92	64	79	80	36	15	1	6
181	Aleksandrowice	970.9	977.7	8	958.1	21	1018.1	12.7	12.9	13.9	13.1	13.1	90	93	71	85	83	37	7	1	9
183	Przemyśl	985.4	992.0	15	974.4	22	1018.8	12.2	12.2	12.8	12.6	12.5	85	88	67	79	79	40	14	-	6
196	Nowy Sącz	983.7	990.5	14	972.4	21	1018.8	12.3	11.7	12.2	12.8	12.3	91	93	61	75	80	31	6	4	7
204	Lesko	974.4	980.6	14 15	963.7	22	1019.0	12.2	11.9	14.8	12.9	13.0	91	92	76	82	85	51	14	-	13
217	Zakopane	920.4	930.9	3	910.1	21	•	10.0	10.3	10.3	10.7	10.3	89	90	62	82	79	31	14	7	7
221	Kasprowy Wierch	802.5	810.9	7	794.2	21	•	7.9	7.4	8.0	7.8	7.8	89	82	81	86	85	25	29	2	18

Nr	STACJA	PRĘDKOŚĆ WIATRU v								ZACHMURZENIE N						
		1	7	13	19	Dies	Max	Data	LICZBA PRZYPADKÓW W PRZEDZIAŁACH: 0 / >0-2 / >2-4 / >4-7 / >7-10 / >10-15 / >15-20 / >20	LICZBA DNI: >10 / >15	1	7	13	19	Dies	LICZBA DNI: ◔	LICZBA DNI: ◒
2	Łeba	4.7	4.5	6.1	4.7	5.0	13	7	2 46 65 84 41 2 - -	11 -	4.5	5.7	5.9	5.6	5.4	2	3
3	Hel	6.3	6.0	6.4	5.5	6.0	10	1 2 3*	2 22 50 88 78 - - -	14 -	4.8	5.9	5.4	5.5	5.4	2	7
4	Ustka	4.4	4.2	4.8	4.0	4.4	9	7	- 42 103 65 30 - - -	1 -	4.5	6.2	5.9	5.3	5.4	1	5
5	Lębork	1.8	2.0	3.7	2.1	2.4	7	7	28 101 87 24 - - - -	- -	4.1	5.7	5.7	5.0	5.3	2	7
9	Gdańsk - Wrzeszcz	3.7	3.5	5.7	3.3	4.1	11	7	8 50 85 83 13 1 - -	1 -	5.6	5.6	5.7	5.4	5.4	1	4
14	Koszalin	3.4	3.5	5.4	3.0	4.1	10	28	15 48 76 85 16 - - -	2 -	5.0	6.0	5.8	5.3	5.4	1	7
15	Kołobrzeg	2.9	3.0	4.1	3.1	3.3	8	12	6 81 98 54 1 - - -	- -	5.6	5.9	5.8	5.5	5.6	-	6
16	Elbląg	2.5	2.9	4.7	3.0	3.3	10	13	21 78 81 44 16 - - -	4 -	5.0	6.0	6.1	6.0	5.6	1	9
19	Suwałki	3.6	4.3	6.5	4.0	4.8	12	2 10 19	6 51 67 68 45 3 - -	8 -	3.9	6.1	6.6	5.1	5.3	2	7
20	Kętrzyn	2.8	3.1	5.2	3.1	3.6	12	19	25 59 80 51 24 1 - -	3 -	4.1	5.7	5.9	5.2	5.1	2	3
25	Świnoujście	3.0	3.3	4.8	3.6	3.7	12	17	16 60 86 65 12 1 - -	3 -	3.0	4.7	5.3	5.0	4.5	6	3
26	Mikołajki	3.2	3.2	4.5	3.0	3.5	10	2 7 10*	19 71 80 52 18 - - -	6 -	4.5	5.6	6.1	5.1	5.4	2	6
27	Resko	1.7	2.4	3.2	2.1	2.4	8	18 19	29 116 58 35 2 - - -	- -	3.5	5.9	5.8	5.0	4.9	4	4
29	Olsztyn - Dajtki	1.9	2.5	3.9	2.3	2.7	9	7	17 113 71 36 3 - - -	- -	3.8	5.2	5.7	3.9	4.6	4	4
31	Szczecinek	2.1	2.4	4.1	2.2	2.8	7	10 11 14*	13 103 76 48 - - - -	- -	4.2	6.1	5.9	5.0	5.2	1	5
33	Chojnice	1.9	2.2	4.0	2.1	2.6	9	3	27 96 75 41 1 - - -	- -	3.8	6.2	6.1	5.8	5.4	2	6
41	Szczecin - Dąbie	3.1	3.2	4.6	3.0	3.4	10	18 22	10 77 88 55 10 - - -	3 -	3.9	5.4	5.2	4.6	4.6	8	5
46	Piła	2.0	2.1	4.7	2.6	3.0	9	22	30 90 60 50 10 - - -	- -	3.8	5.6	5.3	4.8	4.8	4	6
47	Białystok	2.8	3.6	4.9	3.4	3.6	10	24 25	10 73 86 56 15 - - -	3 -	3.7	5.5	5.6	5.6	5.1	2	6
49	Bydgoszcz	2.9	3.3	5.6	3.5	3.9	9	2 7 10*	16 65 61 76 22 - - -	4 -	3.3	5.2	5.1	5.3	4.6	2	2
50	Mława	2.2	2.9	5.0	2.6	3.2	12	25	33 75 70 45 16 1 - -	4 -	3.2	5.7	5.9	4.7	4.7	4	7
51	Ostrołęka	1.3	2.0	3.6	1.6	2.3	8	7 10	41 114 50 33 2 - - -	- -	3.2	5.3	6.0	4.6	4.7	4	5
53	Toruń	1.9	2.2	4.2	3.0	2.8	11	18	18 96 83 38 4 1 - -	2 -	3.2	5.7	5.1	5.4	4.7	1	4
60	Gorzów - Wlkp	1.4	1.8	4.4	2.3	2.5	8	18	46 86 65 41 2 - - -	- -	3.2	5.2	5.0	5.2	4.5	8	5
67	Płock - Radziwie	1.7	1.9	3.5	2.0	2.3	8	10 13	48 89 71 30 2 - - -	- -	4.1	5.8	5.3	4.2	4.7	4	6
69	Poznań - Ławica	2.7	2.9	5.3	3.3	3.7	10	5 12 18*	28 65 55 69 23 - - -	6 -	3.7	4.8	4.4	5.0	4.5	8	5
71	Słubice	1.3	1.4	2.8	1.2	1.8	6	22 29	56 112 65 7 - - - -	- -	4.1	4.4	5.3	4.6	4.5	5	6
77	Koło	2.6	2.6	5.2	3.2	3.6	12	24	19 71 78 57 14 1 - -	4 -	2.6	4.4	4.6	4.5	4.0	9	5
78	Siedlce	2.6	3.0	5.1	2.6	3.4	10	13	16 86 58 70 10 - - -	1 -	4.2	5.0	5.7	5.4	5.0	3	7
79	Warszawa - Okęcie	3.3	3.6	5.4	3.4	4.0	10	13	5 57 84 78 16 - - -	1 -	3.6	4.7	5.2	5.0	4.4	3	5
84	Terespol	2.8	3.3	5.2	3.1	3.6	8	1 2 4*	3 76 95 52 14 - - -	- -	4.5	5.1	5.7	4.9	5.0	2	7
89	Zielona Góra	2.5	2.7	3.5	2.4	2.8	6	1 2 17*	3 101 118 18 - - - -	- -	3.3	5.4	4.6	4.9	4.5	6	4
90	Leszno - Strzyżewice	1.8	2.1	4.5	2.7	2.8	9	18	25 93 76 44 2 - - -	- -	2.8	5.3	4.8	4.9	4.4	6	6
96	Kalisz	2.4	2.4	4.7	2.6	3.2	9	1	19 84 80 51 6 - - -	- -	3.0	4.6	4.6	3.8	4.0	9	2
97	Łódź - Lublinek	2.6	3.1	5.3	3.2	3.6	9	11 12 13*	13 84 65 56 22 - - -	- -	3.4	4.4	5.0	3.9	4.2	8	6
104	Włodawa	2.3	2.5	4.0	2.5	2.9	10	13	12 112 73 30 13 - - -	1 -	4.2	5.0	5.9	5.6	5.2	2	8
111	Sulejów	.	2.2	4.9	2.9	.	10	2	5 51 40 43 11 - - -	. .	.	.	.	.	.	6	8
113	Lublin	2.9	3.3	4.9	3.0	3.6	9	13	4 75 87 66 8 - - -	- -	3.7	4.8	5.6	5.2	4.8	2	6
114	Legnica	2.4	1.8	4.1	2.5	2.8	8	21	25 94 65 55 1 - - -	- -	4.0	5.4	4.7	4.1	4.4	7	6
115	Wieluń	1.5	1.8	2.4	1.6	1.9	7	18	10 166 55 9 - - - -	- -	3.7	4.6	4.8	3.8	4.3	7	7
116	Zgorzelec	.	1.6	4.6	1.6	.	9	18 19 21*	29 44 38 32 7 - - -	. .	.	.	.	.	.	5	5
119	Wrocław - Strachowice	2.1	2.2	4.2	2.3	2.9	10	21	43 77 51 62 7 - - -	2 -	3.3	5.0	4.3	3.8	4.1	8	2
127	Jelenia Góra	1.7	1.4	4.8	1.7	2.3	15	22	87 58 52 31 10 2 - -	6 -	4.5	5.1	4.8	4.6	4.5	6	5
128	Kielce	1.2	1.6	3.3	1.8	2.1	8	24	50 107 55 27 1 - - -	- -	3.7	4.3	5.3	4.2	4.4	7	8
130	Częstochowa	2.0	2.1	3.3	2.4	2.5	9	18	2 140 75 19 4 - - -	- -	3.4	4.4	5.0	3.8	4.2	7	8
135	Śnieżka	10.3	10.9	9.2	9.9	9.9	33	22	4 24 29 32 51 57 28 15	26 16	4.2	4.9	5.8	5.4	5.0	6	8
137	Zamość	1.9	2.3	3.9	2.1	2.6	8	24	40 77 75 47 1 - - -	- -	4.0	4.8	4.9	4.7	4.5	4	4
139	Sandomierz	4.1	3.6	5.8	4.2	4.6	12	13	5 41 83 84 26 1 - -	9 -	3.8	4.1	4.6	4.8	4.3	5	5
140	Opole	2.0	1.8	3.2	1.9	2.3	7	11 21	15 142 55 28 - - - -	- -	3.2	4.3	4.5	3.0	3.7	10	3
149	Kłodzko	1.4	1.0	3.3	1.9	1.9	9	21 29	67 100 50 18 5 - - -	1 -	3.2	5.9	4.4	3.7	4.1	9	5
163	Katowice	2.2	2.5	4.1	2.4	2.9	10	18	26 84 87 37 6 - - -	1 -	3.6	4.7	5.0	3.8	4.2	9	7
167	Rzeszów - Jasionka	2.8	3.2	5.2	3.3	3.8	9	3 13 24*	31 46 84 58 21 - - -	- -	4.0	5.1	5.1	4.8	4.6	6	6
168	Racibórz	1.1	1.1	2.5	1.5	1.5	7	1 18 21	72 113 42 13 - - - -	- -	3.8	5.1	4.9	4.3	4.3	7	5
170	Kraków - Balice	1.4	2.0	3.5	1.9	2.2	8	11 18	62 74 76 26 2 - - -	- -	3.8	5.1	5.2	4.5	4.5	5	8
173	Tarnów	0.9	1.4	2.8	1.4	1.7	7	13 18	66 103 57 14 - - - -	- -	3.0	3.7	5.1	4.6	4.1	8	7
181	Aleksandrowice	3.0	3.6	4.1	3.4	3.4	13	21	12 85 90 38 12 3 - -	3 -	3.9	4.6	5.3	4.4	4.4	6	7
183	Przemyśl	4.1	4.1	4.7	3.5	4.1	9	6 18	8 50 83 78 21 - - -	- -	4.5	5.0	4.8	4.6	4.7	5	7
196	Nowy Sącz	0.5	0.4	1.8	0.6	1.0	8	21	156 42 30 11 1 - - -	- -	4.1	4.6	5.3	4.7	4.6	7	9
204	Lesko	1.4	1.3	2.5	1.6	1.8	5	20	66 90 83 1 - - - -	- -	4.6	5.1	5.3	5.1	5.0	3	7
217	Zakopane	0.5	0.3	2.0	0.9	1.0	6	21	107 104 26 3 - - - -	- -	4.0	4.2	4.8	4.4	4.4	6	5
221	Kasprowy Wierch	7.5	6.5	5.8	7.9	6.8	22	24	5 13 56 81 49 29 6 1	19 5	4.6	4.7	5.6	5.2	5.0	4	10

Nr	STACJA	OPAD R_d												LICZBA DNI												
		ΣR_d I dek.	ΣR_d II dek.	ΣR_d III dek.	$\Sigma R_{d,m}$	$R_{d,max}$	Data	LICZBA DNI 0,0	>0,1	>1,0	>5,0	>10,0	>20,0	●	✳	▲	≡	=	⌣	⌓	V	∾	+	+	∞	⊼	⊠
2	Łeba	11.1	5.2	21.4	37.7	13.9	24	5	15	8	2	1	-	20	-	-	4	15	-	16	-	-	-	-	1	2	-
3	Hel	8.7	1.3	17.7	27.7	7.8	24	3	12	8	2	-	-	13	-	-	-	10	-	16	-	-	-	-	-	-	-
4	Ustka	16.6	3.8	37.5	57.9	26.0	24	2	13	12	2	1	1	14	-	-	2	24	-	22	-	-	-	-	1	2	-
5	Lębork	17.7	6.4	18.3	42.4	10.9	24	2	16	10	2	1	-	17	-	-	2	21	1	22	-	-	-	-	3	-	-
9	Gdańsk - Wrzeszcz	5.9	2.6	10.6	19.1	5.7	24	1	13	5	1	-	-	15	-	-	-	18	-	8	-	-	-	-	-	-	-
14	Koszalin	18.6	6.8	40.7	66.1	24.0	24	4	12	8	5	3	1	14	-	-	3	24	-	21	-	-	-	-	3	1	-
15	Kołobrzeg	13.9	4.5	32.9	51.3	22.5	24	1	14	8	3	1	1	14	-	-	3	23	-	22	-	-	-	-	2	1	-
16	Elbląg	4.7	10.6	16.6	31.9	9.6	24	3	14	8	2	-	-	15	1	1	1	28	-	13	-	-	-	-	-	-	-
19	Suwałki	4.5	9.5	18.2	32.2	6.8	25	3	19	11	2	-	-	21	-	-	5	17	4	12	-	-	-	-	2	1	-
20	Kętrzyn	12.3	15.0	13.1	40.4	6.5	27	4	14	13	2	-	-	20	-	2	-	21	-	26	-	-	-	-	1	1	-
25	Świnoujście	9.4	11.7	31.9	53.0	14.8	21	3	10	8	4	3	-	13	-	-	6	22	-	15	-	-	-	-	1	1	-
26	Mikołajki	3.2	9.6	17.0	29.8	7.8	27	9	13	8	2	-	-	23	-	-	2	26	1	15	-	-	-	-	7	-	-
27	Resko	24.4	7.1	53.7	85.2	33.9	24	2	13	7	5	3	1	16	-	-	6	17	-	22	-	-	-	-	-	1	-
29	Olsztyn - Dajtki	11.6	7.2	11.6	30.4	6.1	9	6	13	9	2	-	-	20	-	-	6	22	-	18	-	-	-	-	4	-	-
31	Szczecinek	14.1	4.5	18.8	37.4	14.7	24	4	13	7	2	2	-	18	-	-	2	26	-	17	-	-	-	-	2	-	-
33	Chojnice	11.4	6.1	11.1	28.6	9.8	1	4	14	6	2	-	-	18	-	-	4	24	-	27	-	-	-	-	5	-	-
41	Szczecin - Dąbie	13.0	18.1	14.0	45.1	16.6	19	-	14	7	4	1	-	16	1	-	9	26	-	20	-	-	-	-	1	2	-
46	Piła	10.1	1.7	15.7	27.5	12.2	24	-	9	6	2	1	-	10	-	-	11	28	1	23	-	-	-	-	14	1	-
47	Białystok	2.7	7.0	17.5	27.2	7.7	27	6	13	6	3	-	-	19	-	-	4	24	4	19	-	-	-	-	5	1	-
49	Bydgoszcz	7.8	1.4	13.1	22.3	9.5	24	2	11	4	2	-	-	10	-	-	4	24	1	24	-	-	-	-	6	1	-
50	Mława	6.4	7.0	16.9	30.3	7.0	12	6	7	6	4	-	-	13	-	-	6	25	2	16	-	-	-	-	10	-	-
51	Ostrołęka	4.4	18.3	13.2	35.9	15.6	12	4	12	7	1	1	-	16	-	-	5	22	1	24	-	-	-	-	1	-	-
53	Toruń	8.0	2.4	13.2	23.6	8.9	24	4	9	4	2	-	-	12	-	-	2	23	2	24	-	-	-	-	2	2	-
60	Gorzów - Wlkp	8.8	0.1	24.3	33.2	19.8	24	2	10	5	2	1	-	12	-	-	5	30	1	21	-	-	-	-	19	-	-
67	Płock - Radziwie	7.1	1.6	13.4	22.1	5.6	24	3	9	6	1	-	-	14	-	-	2	25	2	24	-	-	-	-	6	1	-
69	Poznań - Ławica	21.1	0.1	19.3	40.5	16.5	24	5	7	5	3	2	-	13	-	-	4	26	1	22	-	-	-	-	18	2	-
71	Słubice	7.1	1.0	24.2	32.3	16.9	24	-	11	7	1	1	-	11	-	-	11	30	6	24	-	-	-	-	22	1	-
77	Koło	11.7	1.2	20.0	32.9	8.2	24	2	8	6	5	-	-	10	-	-	4	26	-	15	-	-	-	-	7	1	-
78	Siedlce	2.9	4.5	16.3	23.7	8.4	27	7	8	6	1	-	-	15	-	-	7	25	3	21	-	-	-	-	3	1	-
79	Warszawa - Okęcie	13.3	5.1	20.7	39.1	16.5	27	4	7	5	3	2	-	12	-	-	6	24	2	26	-	-	-	-	2	-	-
84	Terespol	8.2	3.3	17.0	28.5	7.9	24	4	13	7	1	-	-	15	-	-	4	17	3	16	-	-	-	-	2	1	-
89	Zielona Góra	13.1	0.5	19.4	33.0	15.4	24	7	7	6	2	1	-	14	-	-	2	25	-	13	-	-	-	-	7	1	-
90	Leszno - Strzyżewice	16.0	0.0	15.6	31.6	11.2	24	7	8	7	2	1	-	17	-	-	5	27	4	26	-	-	-	-	16	1	-
96	Kalisz	6.9	0.4	22.1	29.4	11.0	24	5	9	7	1	1	-	15	-	-	2	29	-	23	-	-	-	-	14	1	-
97	Łódź - Lublinek	13.6	2.8	15.2	31.6	9.9	3	2	9	7	2	-	-	13	-	-	2	28	3	21	-	-	-	-	6	1	-
104	Włodawa	10.2	5.9	36.2	52.3	12.6	24	3	12	9	4	2	-	15	-	-	2	21	1	12	-	-	-	-	2	-	-
111	Sulejów	9.7	3.8	19.0	32.5	6.0	2	3	10	8	3	-	-	*	*	*	*	*	*	*	*	*	*	*	*	*	*
113	Lublin	17.6	2.4	30.6	50.6	14.3	26	4	13	9	3	1	-	17	-	-	5	23	1	21	-	-	-	-	4	2	-
114	Legnica	4.5	1.0	6.9	12.4	3.6	24	3	8	5	-	-	-	10	-	-	3	25	1	25	-	-	-	-	5	1	-
115	Wieluń	13.1	0.4	21.4	34.9	7.3	3	1	12	8	4	-	-	14	-	-	-	28	1	24	-	-	-	-	8	1	-
116	Zgorzelec	3.9	0.0	10.6	14.5	6.2	24	2	6	4	1	-	-	*	*	*	*	*	*	*	*	*	*	*	*	*	*
119	Wrocław - Strachowice	8.2	0.0	26.9	35.1	21.2	24	3	9	7	1	1	1	11	-	-	2	23	3	19	-	-	-	-	6	1	-
127	Jelenia Góra	3.7	1.3	6.9	11.9	5.0	24	5	7	5	1	-	-	11	-	-	8	28	7	25	-	-	-	-	6	1	-
128	Kielce	11.5	2.2	36.3	50.0	17.4	26	2	12	8	4	1	-	14	-	-	5	26	-	21	-	-	-	-	4	2	-
130	Częstochowa	7.2	2.6	31.9	41.7	10.5	26	-	13	8	4	1	-	13	-	-	2	23	1	14	-	-	-	-	9	-	-
135	Śnieżka	10.2	6.3	13.7	30.2	9.8	24	1	16	7	2	-	-	13	1	1	23	5	1	-	2	1	-	-	-	2	-
137	Zamość	7.7	0.8	45.6	54.1	17.6	24	2	13	7	5	2	-	16	-	-	5	23	3	19	-	-	-	-	9	-	-
139	Sandomierz	7.0	0.6	36.2	43.8	14.1	24	4	9	6	4	2	-	14	-	-	5	24	-	7	-	-	-	-	2	-	-
140	Opole	7.9	0.0	50.9	58.8	20.4	24	1	10	7	3	2	1	12	-	-	7	28	1	21	-	-	-	-	2	2	-
149	Kłodzko	1.9	0.8	29.5	32.2	12.4	24	2	10	4	2	2	-	12	-	-	6	20	4	23	-	-	-	-	6	1	-
163	Katowice	8.1	0.1	72.3	80.5	28.5	26	-	15	9	3	2	2	16	-	-	4	26	2	24	-	-	-	-	5	3	-
167	Rzeszów - Jasionka	12.8	0.2	39.8	52.8	18.0	24	2	12	8	4	2	-	14	-	-	3	26	-	21	1	-	-	-	1	1	-
168	Racibórz	10.0	0.0	61.9	71.9	21.7	24	1	13	9	3	3	1	13	-	-	2	21	3	23	-	-	-	-	1	3	-
170	Kraków - Balice	12.3	1.1	55.0	68.4	18.6	24	1	14	10	4	3	-	16	-	-	8	30	1	20	-	-	-	-	11	2	-
173	Tarnów	9.3	7.5	43.7	60.5	18.3	24	1	15	9	5	1	-	14	-	-	2	26	3	22	-	-	-	-	8	3	-
181	Aleksandrowice	9.9	0.3	70.3	80.5	20.4	24	2	13	7	6	4	1	15	-	-	3	25	1	19	-	-	-	-	-	1	-
183	Przemyśl	25.1	2.1	42.6	69.8	21.3	24	2	12	11	5	1	1	13	-	-	7	24	-	14	-	-	-	-	-	3	-
196	Nowy Sącz	18.7	1.4	35.7	55.8	15.1	9	2	12	9	3	3	-	12	-	-	10	27	1	19	-	-	-	-	1	2	-
204	Lesko	26.6	0.4	27.5	54.5	9.8	3	6	12	10	6	-	-	17	-	-	12	28	-	19	-	-	-	-	1	3	-
217	Zakopane	6.3	2.8	45.3	54.4	18.5	25	2	13	10	2	2	-	16	-	-	6	23	6	21	-	-	-	-	1	3	-
221	Kasprowy Wierch	18.5	8.8	67.9	95.2	27.7	24	1	15	14	6	2	2	16	1	-	24	2	3	6	3	2	-	-	-	3	2

Blank page retained for pagination

TABLICA IV

WYNIKI MIESIĘCZNE SPOSTRZEŻEŃ POSTERUNKÓW METEOROLOGICZNYCH I OPADOWYCH

МЕСЯЧНЫЕ РЕЗУЛЬТАТЫ НАБЛЮДЕНИЙ МЕТЕОРОЛОГИЧЕСКИХ И ОСАДКОМЕРНЫХ ПОСТОВ

MONTHLY RESULTS OF OBSERVATIONS AT METEOROLOGICAL AND RAINFALL POSTS

Nr	POSTERUNEK	TEMPERATURA POWIETRZA T: Dies	$\overline{Max}$	$\overline{Min}$	Max abs.	Data	Min abs.	Data	OPAD R_d: ΣR_d I dek.	ΣR_d II dek.	ΣR_d III dek.	$\Sigma R_{d,m}$	$R_{d,max}$	Data	LICZBA DNI: 0,0	≥ 0,1	≥ 1,0	≥ 5,0	≥ 10,0	≥ 20,0	LICZBA DNI: ●	✳	▲	≡	V	∾	☈	⊠
1	Rozewie	12.8	15.9	9.9	25.4	5	5.5	28	12.0	3.3	19.0	34.3	9.5	25	2	13	7	3	-	-	13	-	-	-	-	-	2	-
6	Gdynia	13.8	17.2	11.1	26.0	5	5.9	19	9.8	6.9	16.9	33.6	10.9	24	1	14	7	2	1	-	14	-	-	-	-	-	-	-
7	Słupsk	12.6	16.8	8.9	27.4	5	3.8	11	12.1	3.2	22.6	37.9	16.2	24	1	14	9	2	1	-	14	-	1	14	-	-	-	-
8	Darłowo	13.4	16.4	11.1	25.8	5	3.8	18	10.5	2.0	31.1	44.0	18.2	24	-	11	9	3	1	-	11	-	-	2	-	-	-	-
10	Czarna Dąbrówka	11.9	16.3	8.3	25.9	5	2.3	14	20.5	6.6	20.1	47.2	13.0	1	3	15	9	2	2	-	15	-	-	1	-	-	1	-
11	Świbno	13.0	17.3	9.3	25.3	5	3.9	19	8.7	2.8	12.8	24.3	7.2	24	-	14	7	2	-	-	13	-	-	2	-	-	-	-
12	Tolkmicko	12.6	17.0	9.5	24.8	5	1.5	19	4.9	4.8	9.8	19.5	4.8	24	-	13	9	-	-	-	13	-	-	-	-	-	1	-
13	Gołdap	10.6	15.1	6.8	21.6	5	-2.1	18	15.2	6.6	19.6	41.4	7.7	27	2	16	10	2	-	-	16	-	-	4	-	-	-	-
17	Kościerzyna	10.9	16.0	8.3	25.2	5	2.9	19	13.9	3.8	12.8	30.5	11.0	1	3	12	8	2	1	-	12	-	-	3	-	-	-	-
18	Lidzbark Warmiński	11.8	16.1	7.2	24.1	5	-0.4	18	18.7	11.1	21.6	51.4	11.7	9	4	14	12	4	1	-	14	-	-	1	-	-	-	-
21	Giżycko	11.5	15.6	8.0	22.5	5	2.5	13 18 19	7.3	20.5	15.9	43.7	8.7	12	-	13	12	3	-	-	13	-	1	1	-	-	2	-
22	Olecko	10.5	15.2	6.8	22.2	5	0.5	18	3.3	5.1	19.2	27.6	9.1	27	1	14	8	1	-	-	14	-	-	3	-	-	1	-
23	Dziwnów	13.8	17.3	11.1	28.2	5	5.5	28	13.0	12.2	26.7	51.9	16.2	24	8	9	9	4	3	-	9	-	-	5	-	-	1	-
24	Radostowo	12.3	17.6	7.7	25.7	5	0.1	19	6.3	5.5	15.7	27.5	12.1	24	2	11	4	3	1	-	8	-	-	3	-	-	-	-
28	Połczyn - Zdrój	12.6	17.2	9.0	27.7	5	3.8	27	12.5	6.9	26.7	46.1	19.4	24	1	12	8	3	1	-	12	-	-	3	-	-	-	-
30	Prabuty	12.1	17.0	8.1	25.6	5	1.6	18	15.3	11.1	10.0	36.4	10.1	12	-	12	8	3	1	-	12	-	-	2	-	-	-	-
32	Śliwice	12.2	17.6	7.6	26.5	5	1.2	19	10.1	2.5	14.7	27.3	12.2	24	2	8	5	2	1	-	8	-	-	2	-	-	-	-
34	Trzebież	13.4	17.6	9.3	28.9	5	3.3	14	9.4	11.9	22.8	44.1	11.2	19	3	10	6	4	2	-	10	-	-	4	-	-	1	-
35	Biebrza	11.4	16.8	5.9	23.4	6	-3.2	18	0.9	12.1	17.5	30.5	6.3	25	1	10	7	3	-	-	10	-	1	-	-	-	1	-
36	Różanystok	8.0	14.7	3.4	23.2	6	-5.8	18	9.8	6.4	16.0	32.2	7.2	25	1	11	9	3	-	-	11	-	-	2	-	-	2	-
37	Szczytno	11.0	16.1	6.6	24.1	5	0.1	15	4.2	8.4	16.3	28.9	9.5	27	1	14	8	2	-	-	14	-	-	2	-	-	-	-
38	Szczuczyn	11.0	16.6	6.6	25.3	6	-3.9	18	6.0	5.9	18.3	30.2	6.0	24	1	14	7	3	-	-	14	-	-	6	-	-	3	-
39	Wierzchowo	12.0	17.3	7.6	27.6	5	-0.1	14	15.8	3.2	25.3	44.3	22.3	24	1	9	9	2	1	1	9	-	-	-	-	-	1	-
40	Grudziądz	13.0	18.7	8.1	27.4	5	0.7	14	5.1	1.6	11.5	18.2	9.3	24	1	7	3	2	-	-	7	-	-	2	-	-	-	-
42	Zawodzie	11.0	17.6	6.3	26.0	6	-1.4	15	4.1	10.5	13.3	27.9	5.0	27	2	11	7	1	-	-	11	-	1	8	-	-	-	-
43	Nidzica	11.2	16.4	6.3	24.6	6	-1.0	12	4.6	15.9	13.7	34.2	13.8	12	1	13	8	2	1	-	13	-	-	4	-	-	-	-
44	Lipki	13.1	18.5	8.7	29.0	5	2.0	14	11.0	6.8	11.8	29.6	8.7	24	3	12	7	3	-	-	12	-	1	6	-	-	2	-
45	Kończewice	13.6	18.1	7.8	27.4	6	0.6	14	5.1	1.6	10.8	17.5	7.4	24	2	9	4	1	-	-	9	-	-	3	-	-	-	-
48	Przelewice	13.4	18.8	8.9	28.8	5	2.6	27	9.5	4.3	13.9	27.7	10.2	24	2	13	7	2	1	-	12	-	-	1	-	-	-	-
52	Rypin	12.3	17.8	7.8	26.5	5	0.5	14	7.1	3.8	18.1	29.0	9.4	24	-	6	5	2	-	-	6	-	-	3	-	-	-	-
54	Przasnysz	11.8	17.3	7.0	26.9	6	0.0	18	2.3	5.9	8.5	16.7	4.6	12	3	6	5	-	-	-	6	-	-	1	-	-	-	-
55	Trzcińsko - Zdrój	12.8	18.6	7.6	29.5	5	-0.1	14	20.7	7.3	18.9	46.9	15.2	24	2	11	7	4	2	-	11	-	-	1	-	-	-	-
56	Krzyż	12.7	19.4	7.4	29.5	5	-2.0	14	10.6	2.9	19.3	32.8	14.3	24	3	10	7	2	1	-	10	-	-	4	-	-	1	-
57	Budzyń	12.8	18.7	8.1	27.8	5	-0.6	14	10.0	2.2	22.1	34.3	18.4	24	-	10	7	2	1	-	10	-	-	8	-	-	1	-
58	Szepietowo	11.1	16.7	7.0	26.2	6	-1.6	18	4.1	12.3	14.0	30.4	9.1	12	1	8	7	2	-	-	8	-	-	9	-	-	-	-
59	Bielsk Podlaski	11.2	16.8	6.8	26.6	6	-1.7	18	2.8	8.5	15.1	26.4	8.6	27	5	8	5	2	-	-	8	-	-	1	-	-	2	-
61	Pułtusk	12.0	18.4	7.5	27.6	6	-0.3	18	3.3	3.1	9.2	15.6	3.7	27	-	7	5	-	-	-	7	-	-	1	-	-	-	-
62	Białowieża	11.1	16.5	6.9	26.2	6	-3.2	18	8.5	8.8	13.4	30.7	7.7	1	1	14	6	3	-	-	14	-	-	3	-	-	-	-
63	Poświętne	12.6	18.0	8.2	27.2	6	2.0	14 18	3.7	5.0	11.3	20.0	6.0	24	1	8	5	2	-	-	8	-	-	-	-	-	1	-
64	Szamotuły	13.0	19.2	8.1	28.1	5	-0.5	14	13.2	1.2	25.8	40.2	22.6	24	-	6	5	2	1	1	6	-	-	2	-	-	-	-
65	Przebędowo	13.1	19.4	8.4	29.2	5	-0.3	14	11.5	0.6	21.9	34.0	17.7	24	1	9	4	2	1	-	9	-	-	2	-	-	1	-
66	Gorzyń	14.1	19.7	9.2	30.0	5	1.2	14	8.7	-	23.1	31.8	18.0	24	1	6	4	2	1	-	6	-	-	3	-	-	1	-
68	Sulęcin	13.3	19.6	8.2	31.0	5	-1.0	14	16.8	2.6	14.5	33.9	8.5	24	-	12	9	3	-	-	12	-	-	3	-	-	-	-
70	Legionowo	12.8	18.3	8.3	27.7	6	0.5	18	5.3	6.2	12.4	23.9	6.2	12	1	11	5	3	-	-	11	-	-	1	-	-	2	-
72	Paproć	13.1	19.7	7.5	30.1	5	-2.5	14	9.3	0.1	20.2	29.6	16.7	24	-	9	4	1	1	-	9	-	-	3	-	-	1	-
73	Ostrowy	12.7	18.4	7.6	26.6	6	0.9	14	13.4	1.3	15.6	30.3	7.5	3	-	7	6	4	-	-	7	-	-	2	-	-	-	-
74	Warszawa - Bielany	13.2	18.5	9.2	27.5	6	1.3	18	8.3	5.4	11.7	25.4	6.4	27	3	8	5	2	-	-	8	-	-	-	-	-	-	-
75	Warszawa, Obs. Astr.	13.4	18.3	9.2	27.5	6	2.4	18	13.4	5.9	12.9	32.2	9.8	2	2	6	5	4	-	-	6	-	-	-	-	-	-	-
76	Sinożęka	12.2	17.4	7.4	27.7	6	-0.4	18	3.9	8.8	16.4	29.1	8.4	27	-	7	7	3	-	-	7	-	-	4	-	-	1	-
80	Brwinów	12.9	18.7	8.5	27.4	6	1.2	12	8.5	1.4	10.9	20.8	6.8	27	-	7	5	2	-	-	7	-	-	2	-	-	-	-
81	Wielichowo	13.4	20.1	7.2	30.1	5	-3.6	14	9.7	0.4	22.6	32.7	18.3	24	-	9	6	1	1	-	9	-	-	3	-	-	1	-
82	Świder	12.7	18.5	7.4	28.2	6	-0.9	12	14.4	6.7	15.2	36.3	10.9	2	5	9	5	4	1	-	9	-	-	3	-	-	-	-
83	Topola - Błonie	12.6	18.6	7.6	26.7	7	-0.9	14	7.9	0.7	13.5	22.1	4.8	27	1	9	5	-	-	-	9	-	-	1	-	-	-	-
85	Biała Podlaska	12.0	17.3	7.7	27.7	6	-0.1	18	6.7	5.1	16.6	28.4	8.0	24	1	10	8	1	-	-	10	-	-	3	-	-	-	-
86	Trzebiechów	13.8	20.6	8.7	32.2	5	-1.3	14	13.5	0.2	25.8	39.5	21.6	24	-	9	7	1	1	1	9	-	-	-	-	-	-	-
87	Skierniewice	13.0	18.7	8.5	27.6	6	0.8	14	5.5	1.1	11.1	17.7	5.6	27	1	8	6	1	-	-	8	-	-	3	-	-	-	-
88	Witaszyce	13.7	19.7	8.8	29.5	5	1.7	14	9.4	-	17.0	26.4	12.3	24	1	8	6	1	1	-	8	-	-	-	-	-	1	-
91	Belsk	12.6	18.1	8.1	27.9	6	1.1	12	9.1	4.5	18.7	32.3	8.3	27	-	10	6	2	-	-	10	-	-	-	-	-	-	-
92	Strzelna	12.4	18.3	7.1	27.6	6	-0.5	14	10.2	1.2	17.9	29.3	7.3	27	-	9	7	4	-	-	9	-	-	6	-	-	-	-
93	Żelechów	12.5	17.6	8.1	27.3	6	0.4	12	7.0	4.2	23.5	34.7	10.2	28	-	12	7	3	1	-	12	-	-	15	-	-	1	-

Nr	POSTERUNEK	TEMPERATURA POWIETRZA T							OPAD R_d						LICZBA DNI						LICZBA DNI							
		Dies	$\overline{Max}$	$\overline{Min}$	Max abs.	Data	Min abs.	Data	ΣR_d I dek.	ΣR_d II dek.	ΣR_d III dek.	$\Sigma R_{d,m}$	$R_{d,max}$	Data	0,0	≥0,1	≥1,0	≥5,0	≥10,0	≥20,0								
94	Radzyń Podlaski																											
95	Puczniew	12.4	17.9	7.3	28.4	6	- 1.9	18	6.4	4.0	22.1	32.5	10.6	24	-	11	8	2	1	-	11	-	-	3	-	-	-	-
98	Smolice	12.8	18.8	8.0	28.0	6	1.3	14	8.5	1.5	11.6	21.6	4.8	3	1	7	6	-	-	-	7	-	-	3	-	-	-	-
99	Żary	13.6	20.3	8.3	29.8	5 7	- 0.6	14	7.8	-	18.3	26.1	9.4	24	1	9	6	1	-	-	9	-	-	-	-	-	-	-
100	Nowe Miasto	13.8	20.7	8.2	30.7	5	- 0.5	14	4.2	-	7.9	12.1	4.0	29	1	5	4	-	-	-	5	-	-	-	-	-	1	-
101	Sieradz	13.0	19.1	8.3	28.3	5	1.7	14	11.3	1.3	19.7	32.3	8.0	27	-	11	8	3	-	-	11	-	-	5	-	-	-	-
102	Sobieszyn	13.0	19.1	7.0	28.6	6	- 0.9	14 4	7.4	2.5	17.1	27.0	5.2	27	1	10	8	2	-	-	10	-	-	-	-	-	-	-
103	Szprotawa	12.4	17.8	8.2	27.8	6	0.8	12 18	8.2	3.2	24.1	35.5	8.3	24	3	11	8	2	-	-	11	-	-	11	-	-	-	-
105	Wińsko	13.8	20.7	8.1	31.2	5	- 1.2	14	6.0	0.0	11.0	17.0	8.5	24	2	7	5	1	-	-	7	-	-	13	-	-	-	-
106	Grabownica	14.6	20.6	9.7	30.9	5	3.7	14	1.3	-	19.3	20.6	13.9	24	-	5	3	1	1	-	5	-	-	-	-	-	-	-
107	Nowa Wieś	13.6	20.1	7.6	29.8	5	- 2.4	14	9.2	-	21.6	30.8	13.1	24	-	12	7	1	1	-	12	-	-	-	-	-	1	-
108	Radom	12.5	18.0	8.1	28.3	6	- 0.2	18	4.7	2.7	21.5	28.9	8.8	26	-	10	7	2	-	-	10	-	-	1	-	-	-	-
109	Puławy	13.2	18.9	9.0	28.6	6	2.5	18	17.0	1.1	22.2	40.3	15.9	3	-	9	7	4	1	-	9	-	-	5	-	-	-	-
110	Opoczno	13.2	18.5	8.8	28.5	6	0.7	12	12.9	3.3	23.4	39.6	8.3	3	3	12	7	4	-	-	12	-	-	6	-	-	-	-
112	Bolesławiec	13.0	19.4	7.8	29.3	6	- 0.8	14	8.4	0.7	18.9	28.0	6.6	27	2	9	7	2	-	-	9	-	-	10	-	-	-	-
117	Opole Lubelskie	14.6	21.0	9.2	31.0	5	0.3	14	3.7	0.4	8.0	12.1	6.6	24	-	9	4	1	-	-	9	-	-	-	-	-	1	-
118	Chełm	13.4	18.8	8.2	29.6	6	0.2	12	8.3	1.4	40.6	50.3	16.4	26	2	12	9	3	2	-	12	-	-	1	-	-	-	-
120	Namysłów	12.4	17.3	8.1	28.4	6	- 1.8	18	2.9	1.1	33.0	37.0	15.5	27	-	10	6	2	2	-	10	-	-	2	-	-	1	-
121	Laskowice Oławskie	13.7	20.3	8.5	30.5	6	- 1.0	14	11.9	-	28.8	40.7	14.4	24	-	10	10	3	1	-	10	-	-	1	-	-	1	-
122	Krasnystaw	14.2	20.9	8.4	30.7	6	- 1.4	14	6.9	-	30.2	37.1	17.0	24	1	11	7	2	1	-	11	-	-	1	-	-	-	-
123	Stare Olesno	12.8	18.1	8.3	28.6	6	0.4	18	20.6	0.0	43.7	64.3	16.0	24	1	10	10	4	3	-	10	-	-	2	-	-	-	-
124	Silniczka	13.4	19.5	8.3	29.7	6	- 0.3	14	15.8	1.3	34.7	51.8	13.7	26	-	14	9	3	1	-	14	-	-	-	-	-	-	-
125	Bogatynia	12.5	19.1	7.2	29.8	6	- 1.7	14	13.4	3.1	29.9	46.4	12.4	26	-	11	8	3	2	-	11	-	-	5	-	-	1	-
126	Świeradów - Zdrój	13.9	20.2	8.2	28.6	5	- 0.7	28	4.3	0.5	13.8	18.6	9.1	24	2	7	4	1	-	-	7	-	-	1	-	-	1	-
129	Szklarska Poręba	12.8	18.1	8.7	27.8	5	1.5	28	14.3	1.1	11.0	26.4	7.6	24	1	11	7	3	-	-	11	-	-	1	-	-	1	-
131	Szczawno - Zdrój	11.7	17.9	6.7	26.7	6	- 1.3	14	6.5	0.8	8.4	15.7	8.0	24	-	7	3	1	-	-	7	-	-	-	-	-	-	-
132	Karpacz	13.7	20.1	7.9	30.8	6	2.1	14	3.6	1.3	10.0	14.9	6.0	24	2	7	4	1	-	-	7	-	-	-	-	-	1	-
133	Dobrogoszcz	12.3	16.6	9.2	24.7	5	2.2	28	10.7	1.2	11.5	23.4	9.1	24	2	9	6	2	-	-	9	-	-	6	-	-	1	-
134	Werbkowice	14.6	21.1	9.7	31.2	6	0.0	14	8.7	0.9	33.4	43.0	17.3	24	-	11	8	2	1	-	11	-	-	-	-	-	-	-
136	Zdanów	12.6	17.9	8.2	29.1	6	0.5	18	16.8	0.5	52.9	70.2	30.9	24	2	13	7	6	1	1	13	-	-	6	-	-	-	-
138	Grodków	14.0	19.3	8.6	31.2	6	1.7	14	7.8	0.4	40.0	48.2	15.7	26	-	10	7	3	2	-	10	-	-	4	-	-	-	-
141	Ostroszowice	14.1	20.9	8.8	31.1	6	0.0	14	9.4	-	33.4	42.8	13.6	24	1	9	7	3	2	-	9	-	-	2	-	-	-	-
142	Szczekociny	13.7	19.7	9.1	29.5	6	1.1	14	6.2	0.9	20.9	28.0	12.3	24	-	10	5	1	1	-	10	-	-	2	-	-	1	-
143	Skroniów	12.8	19.3	7.2	30.6	6	- 2.5	14	10.4	1.0	52.1	63.5	21.0	26	-	11	9	4	2	1	11	-	-	-	-	-	1	-
144	Staszów	12.9	19.0	7.9	30.2	6	1.2	14	6.5	2.8	42.9	52.6	24.8	26	4	8	7	2	2	1	8	-	-	3	-	-	-	-
145	Tarnobrzeg	13.2	19.5	7.5	31.5	6	- 2.1	14	6.2	1.2	40.2	47.6	16.4	26	1	12	7	3	2	-	12	-	-	5	-	-	1	-
146	Korfantów	13.9	20.0	9.0	31.0	6	1.1	14	4.3	-	49.9	54.2	19.2	25	-	8	6	4	2	-	8	-	-	2	-	-	-	-
147	Otmuchów	14.4	20.8	8.7	31.7	6	- 0.3	14	2.6	-	53.1	55.7	18.8	26	1	11	7	3	2	-	11	-	-	5	-	-	-	-
148	Tomaszów Lubelski	14.0	21.1	8.2	32.2	6	- 1.5	14	1.3	0.8	37.3	39.4	17.7	26	2	8	6	3	2	-	8	-	-	2	-	-	1	-
150	Świerklaniec	12.5	17.9	7.9	28.0	6	1.1	18 19	12.5	3.6	39.6	55.7	18.7	24	1	11	9	4	1	-	11	-	-	6	-	-	-	-
151	Duszniki - Zdrój	13.4	19.5	8.3	30.8	6	- 1.6	14	5.3	0.6	54.1	64.0	24.3	24	1	12	9	4	2	1	12	-	-	5	-	-	2	-
152	Ząbkowice	12.1	18.1	7.7	28.0	6	0.5	14	7.2	0.9	24.0	32.1	10.9	26	2	9	6	2	1	-	9	-	-	1	-	-	1	-
153	Miechów	13.2	19.2	8.5	30.1	6	- 1.5	14	7.0	1.0	64.3	72.3	27.3	24	2	14	9	2	2	2	14	-	-	-	-	-	2	-
154	Tarnogród	12.4	19.0	7.2	29.8	6	- 2.1	14	6.0	2.4	53.4	61.8	22.6	26	-	14	8	2	2	1	13	-	-	2	-	-	1	-
155	Ładek - Zdrój	13.1	18.9	9.1	28.7	6	1.7	14	11.7	3.8	48.2	63.7	25.6	24	1	13	11	5	1	1	13	-	-	1	-	-	-	-
156	Chorzelów	12.6	19.3	7.9	30.2	6	- 0.5	14	6.5	2.5	43.7	52.7	18.6	24	-	10	7	2	2	-	10	-	-	-	-	-	1	-
157	Prudnik	13.7	19.6	8.8	30.8	6	- 0.5	14	7.7	1.6	37.3	46.6	15.7	24	-	8	8	5	1	-	8	-	-	-	-	-	-	-
158	Sielec	14.1	21.2	8.3	32.6	6	- 1.3	14	2.5	1.4	44.9	48.8	14.8	26	-	10	7	3	2	-	10	-	-	1	-	-	-	-
159	Olkusz	12.7	19.3	7.6	30.5	6	- 1.9	14	6.4	2.6	46.0	55.0	19.2	26	2	12	8	3	2	-	12	-	-	4	-	-	2	-
160	Borusowa	12.4	18.3	6.9	28.7	6	- 2.8	14	8.5	1.1	49.0	58.6	22.9	26	-	15	10	2	1	1	15	-	-	8	-	-	2	-
161	Zakrzów	13.1	19.6	8.2	31.0	6	- 1.6	14	4.9	0.4	46.5	51.8	18.8	24	-	9	8	2	2	-	9	-	-	4	-	-	-	-
162	Leżajsk	13.8	20.5	8.8	31.5	6	- 1.2	14	0.8	-	54.1	54.9	23.8	24	-	8	6	3	2	1	8	-	-	5	-	-	-	-
164	Kolbuszowa	13.7	18.6	9.4	28.9	6	2.3	14	7.3	0.8	33.9	42.0	18.3	24	1	10	7	3	1	-	10	-	-	8	-	-	1	-
165	Głuboczyce	13.3	19.0	8.7	30.6	6	- 1.3	14	9.8	-	41.2	51.0	20.5	24	-	11	7	3	1	1	11	-	-	1	-	-	1	-
166	Rybnik	14.5	20.2	9.6	31.2	6	1.2	14	6.3	0.6	47.5	54.4	17.8	24	-	12	8	3	2	-	12	-	-	4	-	-	1	-
169	Bieruń Stary	14.3	20.5	9.0	30.8	6	- 0.7	14	3.7	-	64.8	68.5	25.2	26	1	11	7	3	2	2	11	-	-	1	-	-	1	-
171	Kraków, Obs. Astr.	13.2	19.6	7.8	30.1	6	- 2.3	14	4.8	-	65.7	70.5	21.7	26	-	12	9	3	3	2	12	-	-	3	-	-	2	-
172	Dębica	13.6	20.0	9.0	31.3	6	0.5	14	8.4	1.2	54.5	64.1	19.1	26	-	13	9	3	3	-	13	-	-	2	-	-	1	-
174	Ożańsk	14.1	19.2	9.9	30.3	6	2.2	14	11.0	0.0	33.8	44.8	17.4	24	4	8	8	3	1	-	8	-	-	-	-	-	-	-
175	Paczyna	13.5	18.4	9.5	28.5	6	1.8	14	23.6	3.5	39.9	67.0	16.6	6	-	12	9	4	3	-	12	-	1	4	-	-	2	-
		13.6	19.7	8.6	30.6	6	0.7	14	17.4	-	60.8	78.2	23.4	26	2	12	10	5	3	1	12	-	-	2	-	-	1	-

Nr	POSTERUNEK	TEMPERATURA POWIETRZA T							OPAD R_d						LICZBA DNI						LICZBA DNI						
		Dies	$\overline{Max}$	$\overline{Min}$	Max abs.	Data	Min abs.	Data	$\sum R_d$ I dek.	$\sum R_d$ II dek.	$\sum R_d$ III dek.	$\sum R_{d,m}$	$R_{d,max}$	Data	0,0	≥ 0,1	≥ 1,0	≥ 5,0	≥ 10,0	≥ 20,0	●	✳	▲	≡	V	∽	R	⊠
176	Wieliczka	13.6	19.9	8.8	30.3	6	1.0	14	4.4	2.5	52.4	59.3	18.5	24	-	14	8	4	2	-	14	-	-	6	-	-	1	-
177	Bochnia - Chodenice	13.0	19.7	7.7	30.2	6	- 1.2	14	5.9	2.4	33.8	42.1	15.4	24	-	12	8	2	1	-	12	-	-	3	-	-	1	-
178	Jastrzębie - Zdrój	14.0	20.2	9.2	30.4	6	0.7	14	16.9	-	71.6	88.5	29.9	26	1	13	9	5	3	1	13	-	-	1	-	-	2	-
179	Wadowice	13.2	19.7	8.9	30.1	6	0.7	14	12.2	0.3	53.1	65.6	21.9	24	3	14	11	3	2	1	14	-	1	2	-	-	1	-
180	Żarnowa	13.8	18.5	9.0	28.6	6	- 0.5	14	21.4	1.0	34.1	56.5	13.4	24	1	11	10	4	2	-	11	-	-	4	-	-	2	-
182	Dynów	13.5	18.1	9.0	28.4	6	1.0	14	32.7	4.1	38.6	75.4	17.0	6	4	11	11	5	3	-	11	-	-	8	-	-	1	-
184	Ciężkowice	13.0	19.1	8.1	30.1	6	- 0.9	14	10.6	4.6	39.7	54.9	17.8	24	3	11	8	5	1	-	11	-	-	19	-	-	1	-
185	Rożnów	13.6	19.1	9.6	30.0	6	1.0	14	7.7	1.6	31.6	40.9	12.3	24	1	13	8	4	1	-	13	-	-	7	-	-	-	-
186	Cieszyn - Bobrek	14.0	19.8	9.8	30.5	6	1.4	14	11.7	0.2	64.3	76.2	25.6	26	-	15	9	5	3	1	14	-	-	1	-	-	1	-
187	Maków Podhalański	13.0	19.2	7.0	29.8	6	- 2.3	14	10.4	1.1	52.8	64.3	16.6	24	-	15	13	4	2	-	15	-	-	27	-	-	-	-
188	Biecz	13.6	19.0	8.5	30.3	6	- 0.8	14	17.3	3.3	32.8	53.4	12.8	25	-	14	10	3	2	-	13	-	-	4	-	-	-	-
189	Limanowa	12.3	18.8	7.4	29.5	6	- 2.1	14	7.7	3.4	31.8	42.9	10.6	24	-	12	10	3	1	-	12	-	-	3	-	-	-	-
190	Żywiec - Sporysz	13.0	20.8	7.7	31.5	6	- 0.6	14	7.4	1.3	56.2	64.9	21.0	24	2	13	11	4	2	1	13	-	-	8	-	-	2	-
191	Krosno	13.2	18.3	9.0	27.8	7	- 0.8	14	21.8	2.7	36.8	61.3	15.2	24	1	15	11	4	3	-	15	-	-	1	-	-	1	-
192	Birczа	12.9	17.9	8.3	27.6	6	- 1.2	14	50.7	2.5	34.8	88.0	30.5	6	-	16	10	5	3	1	14	-	1	5	-	-	1	-
193	Wisła	12.4	19.0	7.5	29.3	7	- 1.3	14	10.6	0.5	60.9	72.0	18.9	24	-	15	10	4	3	-	15	-	-	10	-	-	2	-
194	Zawoja	11.8	17.3	6.7	27.3	6	- 1.4	14	4.8	3.0	51.3	59.1	14.2	24	3	14	9	4	3	-	14	-	-	4	-	-	2	-
195	Rabka	12.0	18.6	6.8	28.8	6	- 0.4	14	6.1	1.8	36.8	44.7	14.5	24	1	12	10	3	2	-	12	-	-	8	-	-	1	-
197	Ptaszkowa	12.9	17.0	8.3	28.5	6	- 0.2	14	14.4	4.3	37.9	56.6	15.0	25	-	14	11	5	1	-	14	-	-	1	-	-	2	-
198	Istebna - Stecówka	12.4	16.8	8.0	25.6	6 7	0.5	14	8.4	3.2	48.8	60.4	15.4	24	-	15	12	3	2	-	15	-	-	12	-	-	-	-
199	Kamienica	11.9	19.2	6.5	29.5	6	- 3.1	14	5.2	1.9	30.1	37.2	11.4	24	2	13	7	2	2	-	13	-	-	4	-	-	1	-
200	Iwonicz - Zdrój	13.5	17.4	9.6	26.2	7	1.4	14	17.0	4.1	43.2	64.3	13.1	24	-	14	10	5	3	-	14	-	-	6	-	-	2	-
201	Sanok	13.7	18.3	8.8	27.4	6	0.1	14	15.3	0.9	24.1	40.3	11.6	3	5	9	6	4	1	-	9	-	-	4	-	-	-	-
202	Stańcowa	11.5	16.3	7.2	26.5	6	- 0.9	14	7.5	7.4	40.6	55.5	15.1	24	-	17	10	4	2	-	17	-	-	4	-	-	3	-
203	Nowy Targ	12.6	18.4	5.9	28.6	6	- 3.4	14	2.0	0.7	26.8	29.5	10.8	25	3	13	5	2	1	-	11	-	-	9	-	-	1	-
205	Czarny Dunajec	12.1	17.6	5.7	29.2	6	- 3.5	14	0.6	3.2	45.8	49.6	19.8	25	2	11	7	3	2	-	11	-	-	9	-	-	2	-
206	Brzegi Dolne	12.2	17.7	6.8	27.0	6	- 3.5	14	66.3	1.6	38.9	106.8	29.3	6	-	17	12	7	4	1	16	-	-	7	-	-	1	-
207	Szczawnica	12.7	18.6	7.3	28.6	6	- 2.1	14	4.9	2.2	35.8	42.9	17.3	25	-	14	7	2	1	-	14	-	-	2	-	-	1	-
208	Wysowa	11.9	16.7	6.6	26.1	7	- 3.4	14	9.4	6.1	37.2	52.7	16.0	24	1	13	9	4	2	-	13	-	1	-	-	-	1	-
209	Barwinek	11.9	17.0	7.1	27.0	7	- 3.1	14	15.9	4.4	31.7	52.0	13.5	24	1	13	10	4	1	-	13	-	-	8	-	-	-	-
210	Krynica	12.0	18.3	6.4	29.3	6	- 3.8	14	7.9	4.9	41.2	54.0	17.0	24	-	13	9	2	2	-	13	-	-	14	-	-	-	-
211	Bukowina	11.8	16.1	7.6	25.0	6	0.0	14	4.1	1.5	33.9	39.5	13.2	25	5	10	7	2	2	-	10	-	-	4	-	-	2	-
212	Muszyna	12.0	18.6	7.2	29.4	6	- 1.7	14	15.5	1.6	41.3	58.4	16.8	25	3	11	8	5	2	-	11	-	-	13	-	-	2	-
213	Witów	12.0	17.6	6.0	26.9	6	- 0.9	14	2.7	1.9	40.2	44.8	15.6	25	1	14	6	2	2	-	14	-	-	2	-	-	-	-
214	Komańcza	12.1	17.2	7.0	26.5	7	- 2.9	14	13.7	2.6	35.3	51.6	16.6	22	2	10	9	4	1	-	10	-	-	3	-	-	-	-
215	Baligród	13.0	17.8	8.2	27.1	6	- 0.8	19	20.1	1.5	41.4	63.0	18.3	22	-	13	10	5	1	-	13	-	-	-	-	-	-	-
216	Gubałówka	11.6	16.0	7.2	25.8	6	1.0	14	6.6	3.9	45.3	55.8	16.5	25	2	13	10	2	2	-	13	-	-	5	-	-	3	-
218	Smolnik	12.2	17.6	6.5	26.3	6 7	- 4.6	14	15.4	2.0	40.5	57.9	23.8	22	-	12	8	4	1	1	14	-	-	5	-	-	2	-
219	Łysa Polana	10.4	16.1	5.0	25.4	6	- 2.7	14	19.0	4.2	58.4	81.6	25.0	24	3	13	10	5	3	1	13	-	-	3	-	-	1	-
220	Hala Gąsienicowa	8.4	12.4	4.4	20.2	6	- 3.8	14	22.8	6.6	61.3	90.7	24.1	24	2	14	11	5	3	2	14	1	1	10	-	-	4	-

TABLICA V

WYNIKI MIESIĘCZNE POMIARÓW TEMPERATURY MINIMALNEJ PRZY POWIERZCHNI GRUNTU ORAZ TEMPERATURY GRUNTU

МЕСЯЧНЫЕ РЕЗУЛЬТАТЫ ИЗМЕРЕНИЙ МИНИМАЛЬНОЙ ТЕМПЕРАТУРЫ У ПОВЕРХНОСТИ ПОЧВЫ И ТЕМПЕРАТУРЫ ПОЧВЫ

MONTHLY RESULTS OF GROUND SURFACE MINIMUM AIR TEMPERATURE AND SOIL TEMPERATURE MEASUREMENTS

Nr	STACJA – POSTERUNEK	TEMPERATURA MINIMALNA PRZY POWIERZCHNI GRUNTU T_g			TEMPERATURA GRUNTU NA GŁĘBOKOŚCIACH															
					5 cm						10 cm			20 cm			50 cm			
		$\overline{Min}$	Min abs.	Data	7	13	21	Dies	Max	Min	Dies	Max	Min	Dies	Max	Min	Dies	Max	Min
4	Ustka	8.4	- 0.1	19	11.8	17.1	14.6	14.5	24.0	7.1	14.4	21.3	8.8	14.6	20.4	9.6	-	17.8	11.3
5	Lębork	5.2	- 3.6	19	10.7	15.0	13.7	13.1	22.9	5.1	13.2	19.4	7.6	13.4	17.5	10.0	14.1	15.8	12.3
14	Koszalin	8.1	2.9	14	11.2	15.9	14.0	13.7	20.5	6.6	13.7	19.9	7.7	13.6	18.5	9.6	13.9	16.3	11.3
19	Suwałki	4.3	- 4.7	18	9.0	14.5	12.3	11.9	21.6	2.8	12.1	20.0	4.2	12.0	18.7	6.3	12.7	16.7	9.7
20	Kętrzyn	5.8	- 1.2	18	10.2	14.1	12.8	12.4	20.9	5.0	12.4	19.3	6.0	12.6	17.8	8.6	13.4	16.5	11.2
24	Radostowo	5.7	- 3.1	19	11.2	17.0	14.4	14.2	24.3	6.0	14.2	21.5	7.4	13.8	19.3	9.9	13.9	16.1	11.7
25	Świnoujście	7.9	1.1	14	12.2	17.8	15.6	15.2	23.8	7.2	15.4	21.4	8.3	15.4	20.1	10.0	15.9	18.6	12.2
27	Resko	6.6	- 0.7	14	11.1	15.9	15.3	14.1	21.5	6.4	14.1	21.1	8.1	14.2	18.3	10.2	14.7	16.8	12.2
29	Olsztyn – Dajtki	5.6	- 1.8	18	10.1	16.8	13.7	13.5	25.8	4.2	13.4	22.7	5.6	13.4	20.6	8.2	13.9	17.6	11.4
30	Prabuty	5.6	- 1.4	18	10.3	15.7	13.1	13.0	24.1	5.2	13.1	20.8	6.3	13.1	20.3	8.0	13.6	16.7	10.3
31	Szczecinek	6.4	0.4	13	10.5	16.6	14.3	13.8	23.6	4.7	13.9	22.4	7.1	13.9	20.4	9.0	14.1	16.5	11.2
32	Śliwice	5.5	- 2.5	19	11.1	17.8	14.4	14.4	26.0	5.9	14.1	22.5	7.5	14.4	20.9	8.9	14.4	17.4	11.6
35	Biebrza	3.5	- 6.5	18	10.3	13.0	13.0	12.1	18.9	6.0	12.1	18.3	8.4	12.6	17.5	10.1	13.1	14.8	11.4
41	Szczecin – Dąbie	7.5	0.2	14 28	11.4	17.8	15.5	14.9	25.7	5.9	14.9	22.9	6.7	15.3	22.1	8.9	15.7	18.6	12.2
46	Piła	5.8	- 3.6	14	11.1	18.9	15.8	15.3	27.5	5.2	15.1	22.8	7.7	15.1	21.4	10.4	15.4	18.5	12.3
47	Białystok	4.7	- 6.2	18	9.8	16.3	12.7	12.9	24.6	3.3	13.0	22.0	5.2	13.1	20.0	8.1	13.3	17.0	10.0
49	Bydgoszcz	5.4	- 3.4	14	10.9	18.0	15.7	14.9	25.2	5.5	14.9	22.6	7.2	14.8	21.4	9.7	15.0	18.2	12.3
50	Mława	5.6	- 2.6	12	10.4	17.4	14.0	13.9	27.2	5.0	13.9	24.2	5.8	13.8	22.2	8.1	14.3	18.3	11.4
51	Ostrołęka	5.2	- 1.4	18	10.2	16.1	13.5	13.3	26.2	4.0	13.4	22.9	5.5	13.4	21.0	7.7	14.2	18.3	11.3
56	Krzyż	5.5	- 3.7	14	11.2	18.1	15.4	14.9	26.4	5.2	14.8	22.6	7.5	14.7	21.3	10.2	14.7	17.8	12.1
60	Gorzów – Wlkp	7.2	- 1.5	14	11.6	17.6	16.4	15.2	24.3	6.2	15.3	23.1	7.3	15.2	23.9	9.4	15.6	18.2	12.6
62	Białowieża	4.7	- 5.9	18	9.9	15.5	12.9	12.8	22.8	3.3	12.7	19.9	4.9	12.8	18.1	8.0	13.2	15.9	10.9
63	Poświętne	5.9	- 1.9	12	11.2	17.6	14.0	14.3	28.6	5.8	14.2	24.6	7.0	14.2	23.2	8.7	14.4	20.1	11.6
65	Przebędowo	7.2	- 1.2	14	10.9	18.3	15.2	14.8	25.0	5.3	14.9	23.0	6.8	14.7	21.4	9.6	15.1	18.2	12.2
67	Płock – Radziwie	6.3	- 2.4	14	11.6	18.8	15.8	15.4	27.6	5.4	15.3	24.3	7.2	15.5	22.6	10.2	15.8	19.3	12.8
71	Słubice	5.8	- 3.6	14	11.9	18.2	16.5	15.5	24.9	4.6	15.4	23.1	6.2	15.3	21.5	8.6	15.6	18.3	12.1
72	Paproć	4.7	- 5.9	14	11.2	17.8	15.6	14.9	25.8	5.9	14.8	22.2	7.5	14.7	20.9	9.6	14.9	17.5	12.4
74	Warszawa – Bielany	7.2	- 1.3	18	11.9	18.8	15.4	15.4	28.1	7.0	15.5	24.4	8.2	15.5	23.3	9.6	16.0	19.3	12.6
77	Koło	6.6	- 2.2	14	11.4	17.8	15.6	14.9	26.0	6.9	14.8	23.4	8.4	14.8	21.8	10.3	15.3	18.4	12.4
78	Siedlce	5.6	- 2.2	12	11.1	16.8	14.6	14.2	24.9	6.0	14.2	21.6	8.0	14.1	20.3	9.5	14.6	17.6	11.9
80	Brwinów	6.9	- 2.1	14	12.1	18.2	15.2	15.2	26.9	7.2	15.2	24.6	7.8	15.3	23.0	9.3	15.8	19.6	12.0
89	Zielona Góra	8.5	1.1	14	11.9	19.7	16.9	16.2	28.1	4.3	16.1	25.2	5.6	16.0	24.8	7.5	16.3	20.1	11.8
90	Leszno – Strzyżewice	5.6	- 3.6	14	12.0	18.8	17.0	15.9	25.4	6.4	15.7	22.9	8.6	15.6	21.7	11.1	15.9	18.7	12.9
96	Kalisz	2.7	- 6.5	14	11.6	18.7	16.0	15.4	27.4	6.4	15.2	23.9	8.2	15.1	21.7	10.4	15.2	17.9	12.7
98	Smolice	6.4	- 0.3	14	11.5	18.9	15.2	15.2	24.8	6.2	14.8	21.5	8.1	14.9	20.2	10.3	14.9	17.4	11.4
104	Włodawa	6.4	- 2.5	12	11.6	16.2	14.8	14.2	22.3	5.5	14.1	21.2	6.8	14.2	19.9	9.5	14.8	17.7	12.2
108	Radom	6.7	- 0.2	12	11.9	16.2	15.5	15.2	25.2	7.4	15.1	22.7	7.9	15.2	21.7	9.8	15.3	18.5	12.1
109	Puławy	7.3	- 1.1	12	12.3	17.9	15.4	15.2	25.8	7.3	15.3	23.2	8.4	15.3	21.8	10.8	15.7	19.5	12.4
111	Sulejów	6.2	- 2.1	14	11.6	17.7	15.3	14.9	25.1	6.1	15.0	22.5	7.7	15.0	21.4	10.3	15.4	18.4	12.5
114	Legnica	6.6	- 3.1	14	12.1	18.5	16.8	15.8	25.5	5.6	15.8	23.3	9.2	15.7	22.7	10.8	15.7	18.5	13.0
115	Wieluń	6.3	- 2.6	14	12.0	19.1	15.6	15.6	27.3	7.0	15.6	24.6	8.5	15.5	23.2	10.5	15.5	19.0	12.4
116	Zgorzelec	7.0	- 1.8	14	11.6	20.2	17.3	16.4	28.4	3.8	16.3	25.3	5.5	16.0	22.5	9.3	16.1	19.2	12.4
121	Laskowice Oławskie	5.8	- 4.0	14	12.2	19.7	16.9	16.3	28.3	7.5	16.1	24.5	9.1	15.9	22.5	10.9	16.2	19.2	13.2
127	Jelenia Góra	4.3	- 5.5	14	10.4	17.3	15.9	14.5	24.0	4.2	14.5	22.2	6.1	14.5	20.7	9.6	14.7	17.6	12.0
128	Kielce	5.4	- 3.5	14	11.9	18.6	15.3	15.3	27.0	6.0	15.2	24.0	6.6	15.3	22.5	9.1	15.2	18.7	11.5
130	Częstochowa	7.7	- 1.0	14	12.6	18.1	16.3	15.7	26.9	6.9	15.8	24.0	8.9	15.8	22.8	9.9	16.3	19.4	12.2
136	Zdanów	6.9	- 0.9	18	12.2	19.5	16.1	15.9	27.4	7.9	15.9	22.7	10.4	16.0	22.2	11.5	15.9	18.6	13.0
137	Zamość	6.0	- 2.0	12	11.9	18.4	15.4	15.2	26.0	6.3	15.2	22.7	7.6	14.8	20.6	10.3	15.2	18.6	12.5
140	Opole	7.2	- 3.0	14	12.6	19.5	17.0	16.4	27.5	7.4	16.4	24.8	9.1	16.2	22.8	11.4	16.3	19.8	13.4
149	Kłodzko	5.1	- 5.3	14	11.3	18.2	16.1	15.2	26.2	5.9	15.2	23.1	8.4	15.1	21.4	10.5	15.0	17.5	12.4
150	Świerklaniec	6.5	- 4.2	14	11.4	17.7	14.9	14.7	25.4	5.3	14.4	23.7	6.8	14.4	21.5	9.3	14.6	17.8	11.8
167	Rzeszów – Jasionka	7.5	- 3.0	14	12.4	18.4	15.8	15.5	26.5	7.0	15.6	24.1	7.9	15.5	23.0	11.7	15.9	19.2	13.0
175	Paszczyna	5.9	- 2.1	14	12.4	18.1	15.4	15.3	26.5	6.4	15.1	23.1	7.5	15.0	22.0	9.0	15.0	18.4	11.8
179	Wadowice	7.0	- 1.4	14	11.5	17.8	14.5	14.6	25.8	6.2	14.6	23.1	7.1	14.3	20.5	8.8	14.4	17.5	11.2
183	Przemyśl	8.8	0.7	19	12.5	17.5	15.7	15.2	25.6	6.5	15.3	23.1	7.4	15.5	24.3	11.3	16.0	19.0	13.2
204	Lesko	7.3	- 2.3	14	12.1	18.5	15.7	15.4	28.8	6.9	15.2	23.8	8.5	15.1	21.3	11.7	15.2	17.5	12.9
217	Zakopane	2.4	- 5.9	14	9.8	16.1	13.0	12.7	23.4	3.2	12.4	18.9	6.6	12.2	17.3	9.2	12.2	14.5	10.0

TABLICA VI

WARTOŚCI GODZINNE USŁONECZNIENIA (MIESIĘCZNE)

ЧАСОВЫЕ (МЕСЯЧНЫЕ) СУММЫ СОЛНЕЧНОГО СИЯНИЯ

HOURLY (MONTHLY) SUNSHINE DURATION VALUES

Nr	STACJA – POSTERUNEK	USŁONECZNIENIE S_m																	
		3–4	4–5	5–6	6–7	7–8	8–9	9–10	10–11	11–12	12–13	13–14	14–15	15–16	16–17	17–18	18–19	19–20	20–21	Σ
3	Hel	–	–	–	0.1	3.6	11.5	15.2	17.0	18.7	17.4	15.8	14.0	11.4	6.7	0.6	–	–	–	122.0
4	Ustka	–	–	0.3	4.2	6.8	9.7	15.3	16.6	15.9	15.9	15.7	16.6	14.7	11.7	3.9	–	–	–	147.4
5	Lębork	–	–	–	0.5	5.2	8.2	12.4	15.4	17.2	15.7	14.2	13.7	14.0	8.7	1.3	–	–	–	126.5
6	Gdynia	–	–	–	0.0	6.5	14.0	16.2	15.6	19.1	19.7	18.5	15.7	13.0	9.3	1.3	–	–	–	148.9
11	Świbno	–	–	–	3.5	9.8	12.0	12.5	13.8	17.2	17.4	15.5	14.1	12.3	8.4	1.9	–	–	–	128.4
14	Koszalin	–	–	–	3.7	6.5	11.1	15.5	14.5	15.5	15.0	13.0	12.8	11.8	10.7	1.2	–	–	–	131.3
15	Kołobrzeg	–	–	–	1.7	8.6	11.8	16.1	15.7	14.5	13.3	14.7	14.3	13.8	12.4	4.4	–	–	–	141.3
19	Suwałki	–	–	–	1.5	8.2	10.5	12.7	14.6	13.9	12.9	12.7	13.6	11.2	10.7	5.6	–	–	–	128.1
23	Dziwnów	–	–	–	0.8	3.8	7.9	9.5	10.4	11.3	14.0	15.0	14.2	14.3	12.9	4.7	–	–	–	118.8
25	Świnoujście	–	–	–	0.6	4.8	11.1	13.6	12.6	12.3	13.8	13.1	13.7	13.1	9.4	1.9	–	–	–	120.0
26	Mikołajki	–	–	–	3.6	8.7	12.3	14.5	15.2	15.1	15.7	14.7	14.1	12.6	10.0	4.9	0.9	–	–	141.9
27	Resko	–	–	–	0.4	5.1	9.0	12.7	15.4	13.2	14.4	16.4	14.7	13.6	9.9	2.9	–	–	–	127.7
30	Prabuty	–	–	–	1.5	8.7	13.7	15.9	16.1	16.9	14.7	14.4	13.4	14.3	11.3	4.1	0.4	–	–	145.4
31	Szczecinek	–	–	–	0.4	4.0	9.4	11.9	16.5	15.7	15.4	16.8	16.2	13.9	8.9	1.6	–	–	–	130.7
33	Chojnice	–	–	–	2.9	8.4	8.6	12.2	15.4	17.7	17.2	15.2	15.3	12.8	11.1	6.5	0.8	–	–	144.1
35	Biebrza	–	–	–	–	2.6	8.1	12.3	16.4	14.1	14.5	13.3	11.5	8.7	7.1	0.6	–	–	–	109.2
41	Szczecin – Dąbie	–	–	–	1.1	6.7	12.0	14.9	14.4	13.6	14.1	13.3	12.7	10.8	10.1	2.1	–	–	–	125.8
47	Białystok	–	–	–	3.0	7.7	11.6	12.5	15.9	16.4	15.3	14.6	13.8	12.1	9.8	4.2	–	–	–	136.9
49	Bydgoszcz	–	–	–	4.2	10.0	15.0	15.2	17.1	18.2	17.8	15.9	14.9	13.6	11.0	3.0	–	–	–	155.9
51	Ostrołęka	–	–	–	0.6	8.7	11.2	16.3	15.0	16.0	13.6	14.1	12.8	12.4	11.2	5.0	–	–	–	136.9
53	Toruń	–	–	–	2.6	8.0	11.6	15.5	17.3	18.4	17.3	18.0	16.7	15.8	10.2	2.5	–	–	–	153.9
60	Gorzów – Wlkp	–	–	–	–	5.4	11.4	14.3	17.7	16.5	15.1	12.9	12.3	10.5	6.4	0.5	–	–	–	123.0
62	Białowieża	–	–	–	3.9	8.8	10.5	12.9	13.9	13.9	15.2	15.4	15.5	14.8	11.2	2.1	–	–	–	138.1
63	Poświętne	–	–	–	0.4	6.0	11.4	12.8	11.8	13.6	12.9	16.1	14.9	14.7	10.8	3.2	–	–	–	128.6
69	Poznań – Ławica	–	–	–	0.4	7.3	14.7	16.6	18.6	18.8	19.2	19.6	16.1	13.3	9.1	1.3	–	–	–	155.0
74	Warszawa – Bielany	–	–	–	1.0	7.1	14.5	14.9	16.4	16.7	16.0	15.4	13.8	12.1	5.8	0.5	–	–	–	134.2
76	Sinołęka	–	–	–	1.1	7.2	15.8	18.6	17.1	15.4	16.2	16.8	15.1	13.5	7.3	1.1	–	–	–	145.2
80	Brwinów	–	–	–	2.4	7.4	12.3	14.6	14.6	14.8	15.6	15.1	14.5	12.7	7.5	2.8	–	–	–	134.3
84	Terespol	–	–	–	1.2	8.7	13.0	15.8	14.7	14.8	16.2	16.2	15.5	12.0	8.4	1.1	–	–	–	137.6
90	Leszno – Strzyżewice	–	–	–	2.4	10.3	13.5	17.4	18.5	18.8	19.4	20.1	18.5	14.6	11.4	3.4	–	–	–	168.3
96	Kalisz	–	–	–	3.7	10.8	13.9	17.2	18.0	17.5	18.4	17.2	17.5	15.1	7.6	0.5	–	–	–	157.4
97	Łódź – Lublinek	–	–	–	1.7	11.5	15.4	16.5	16.2	17.7	17.3	16.8	15.8	14.1	10.8	2.4	–	–	–	156.2
104	Włodawa	–	–	–	3.9	12.6	15.5	16.1	16.3	17.2	14.9	17.3	16.1	13.9	10.1	2.0	–	–	–	155.9
109	Puławy	–	–	–	0.7	7.0	13.4	16.1	17.8	16.2	16.1	15.5	15.2	13.4	10.0	2.4	–	–	–	143.8
115	Wieluń	–	–	–	2.3	13.0	15.0	16.6	18.3	16.1	16.4	16.2	14.9	13.8	13.1	3.6	–	–	–	159.3
116	Zgorzelec	–	–	–	0.1	5.0	14.0	17.3	18.7	18.6	16.8	16.2	15.7	15.8	10.1	1.3	–	–	–	149.6
121	Łaskowice Oławskie	–	–	–	0.3	6.3	11.0	15.3	15.7	16.2	15.5	16.6	17.1	13.8	11.7	2.9	–	–	–	142.4
127	Jelenia Góra	–	–	–	1.4	10.6	17.3	20.2	19.9	17.1	19.0	18.7	18.7	17.3	13.0	4.0	–	–	–	177.2
131	Szczawno – Zdrój	.	.	.	.	.	.	.	.	.	.	.	.	.	.	.	.	.	.	
134	Werbkowice	–	–	–	3.7	10.6	14.8	14.3	16.5	17.4	18.3	16.7	16.8	14.0	9.4	1.3	–	–	–	153.8
135	Śnieżka	–	–	0.9	7.9	14.6	17.0	16.1	17.1	15.4	17.3	15.6	15.1	14.7	12.9	7.5	0.3	–	–	172.4
136	Zdanów	–	–	–	0.7	13.8	17.9	18.6	20.0	19.4	16.0	15.9	15.7	15.9	14.4	3.9	–	–	–	172.2
140	Opole	–	–	–	0.2	6.8	15.7	15.9	17.8	17.7	17.6	18.2	17.1	16.4	10.0	2.1	–	–	–	155.5
155	Lądek – Zdrój	–	–	–	–	6.6	14.6	19.0	20.1	20.0	19.1	16.8	15.5	13.1	4.1	–	–	–	–	148.9
163	Katowice	–	–	–	0.1	9.6	15.1	18.2	16.6	14.9	15.2	14.7	14.4	12.7	10.3	0.4	–	–	–	142.2
167	Rzeszów – Jasionka	–	–	–	0.4	6.8	14.0	15.8	17.9	19.0	17.6	16.8	16.0	13.4	9.4	3.0	0.0	–	–	150.1
168	Racibórz	–	–	–	1.4	10.1	15.2	17.9	18.1	20.1	18.8	17.2	18.0	16.8	13.1	4.2	–	–	–	170.9
170	Kraków – Balice	–	–	–	0.0	5.0	14.4	15.4	15.4	16.4	15.9	14.9	14.4	10.6	4.9	0.1	–	–	–	127.4
173	Tarnów	–	–	–	2.7	11.8	15.4	16.5	17.0	15.8	16.7	15.3	12.4	12.0	8.2	1.4	–	–	–	145.2
181	Aleksandrowice	–	–	–	1.5	9.6	15.2	15.3	17.1	18.8	18.2	16.7	17.4	13.6	7.3	–	–	–	–	150.7
183	Przemyśl	–	–	–	2.3	9.5	13.8	14.6	15.2	16.0	16.5	16.0	12.8	12.5	10.9	3.0	–	–	–	143.1
186	Cieszyn – Bobrek	–	–	–	1.3	9.4	14.6	16.5	18.1	17.8	17.0	17.4	14.3	12.7	9.8	1.8	–	–	–	150.7
195	Rabka	–	–	–	1.4	12.4	16.0	17.3	16.3	16.2	17.5	16.6	18.2	13.7	10.2	0.8	–	–	–	158.6
196	Nowy Sącz	–	–	–	0.4	6.2	13.7	17.6	17.6	17.9	18.2	16.8	16.0	12.2	5.9	–	–	–	–	142.5
200	Iwonicz – Zdrój	–	–	–	2.4	10.6	14.0	15.0	15.9	15.9	16.2	14.6	12.8	5.5	0.8	–	–	–	–	123.7
204	Lesko	–	–	–	0.8	8.3	12.4	14.2	14.8	16.2	16.5	16.5	15.6	13.0	8.4	1.7	–	–	–	138.4
217	Zakopane	–	–	–	0.3	11.6	15.4	17.3	16.4	17.1	18.7	18.9	19.3	16.1	10.1	2.3	–	–	–	163.5
221	Kasprowy Wierch	–	–	–	5.3	13.4	15.3	16.4	14.9	15.3	15.7	14.8	16.1	13.4	10.4	3.8	–	–	–	154.8

TABLICA VII

KALENDARZ TYPÓW CYRKULACJI I TYPÓW POGODY

КАЛЕНДАРЬ ТИПОВ ЦИРКУЛЯЦИИ И ТИПОВ ПОГОДЫ

THE CALENDAR OF CIRCULATION AND WEATHER TYPES

DZIEŃ	TYP CYRKULACJI	TYP POGODY
1	W_O	2 3 (2_3 3)
2		
3		2 1 (2_3 1)
4	SW_A	
5		3 1 (3_4 1)
6	NW_A	
7		
8		
9	N_C	
10		1 1 (1_8 1_2)
11	N_A	
12		
13		
14		
15		1 1 (1_2 1)
16	E_A	
17		
18		
19	S_C	
20		3 1 (3_2 1)
21		
22	X	
23	SE_O	1 2 (1_2 2_3)
24		
25		
26		
27		
28	S_C	2 2 (2_1 2_1)
29		
30	NW_A	
31		

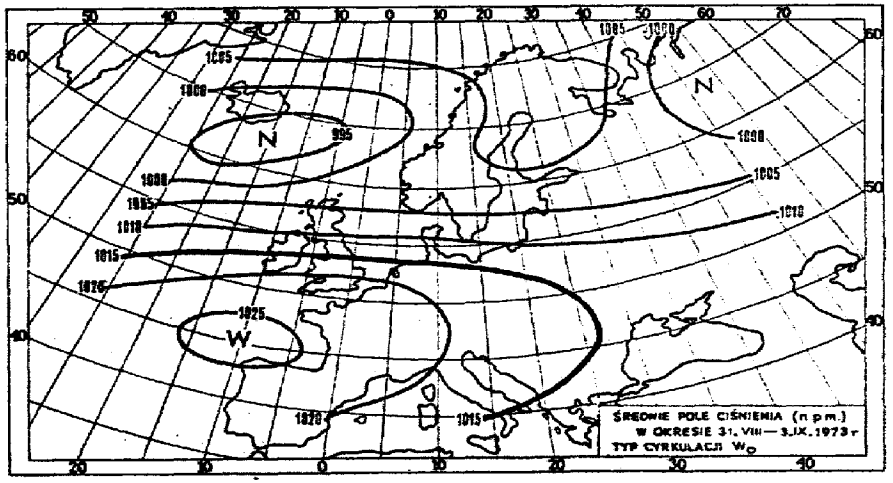

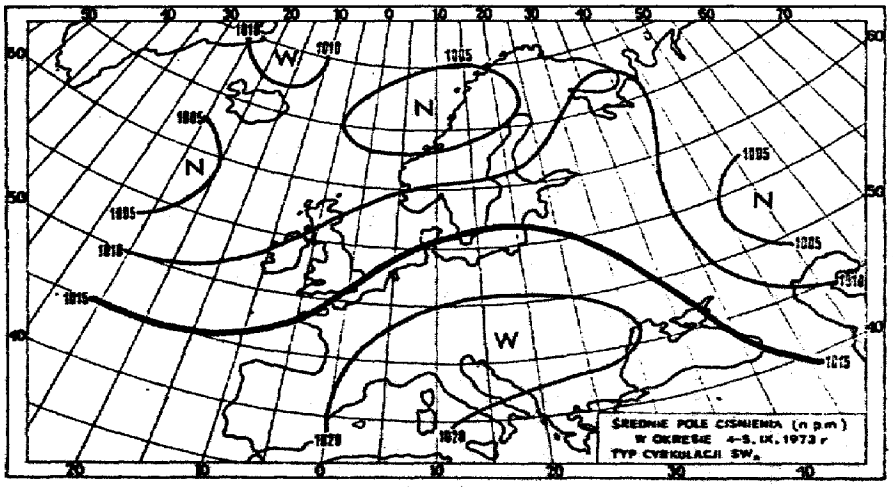

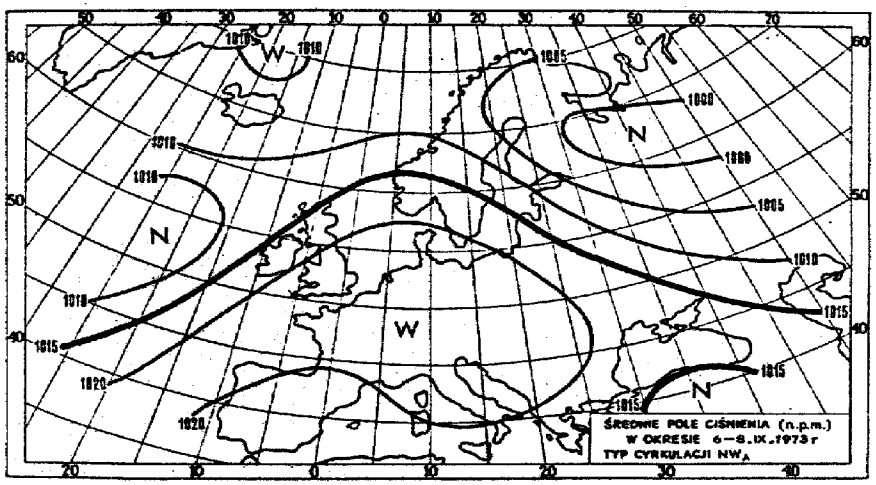
ŚREDNIE POLE CIŚNIENIA (n.p.m.)
W OKRESIE 6–8.IX.1973 r
TYP CYRKULACJI NW_A

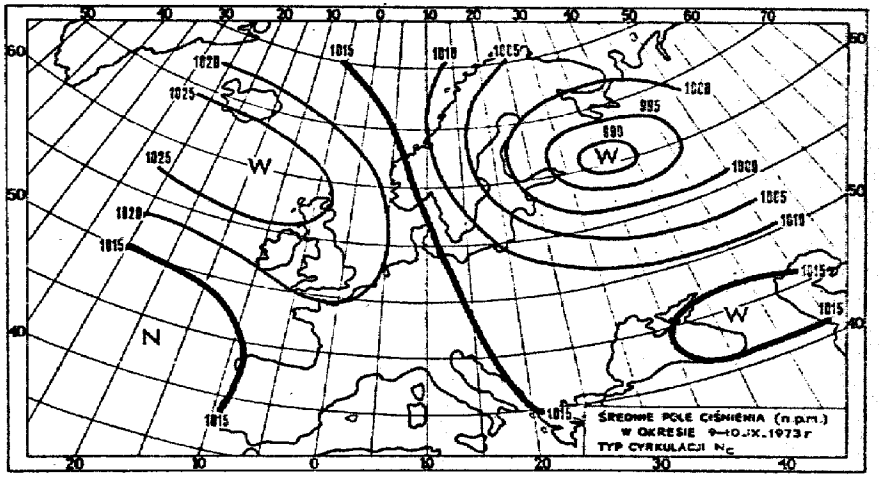
ŚREDNIE POLE CIŚNIENIA (n.p.m.)
W OKRESIE 9–10.IX.1973 r
TYP CYRKULACJI N_C

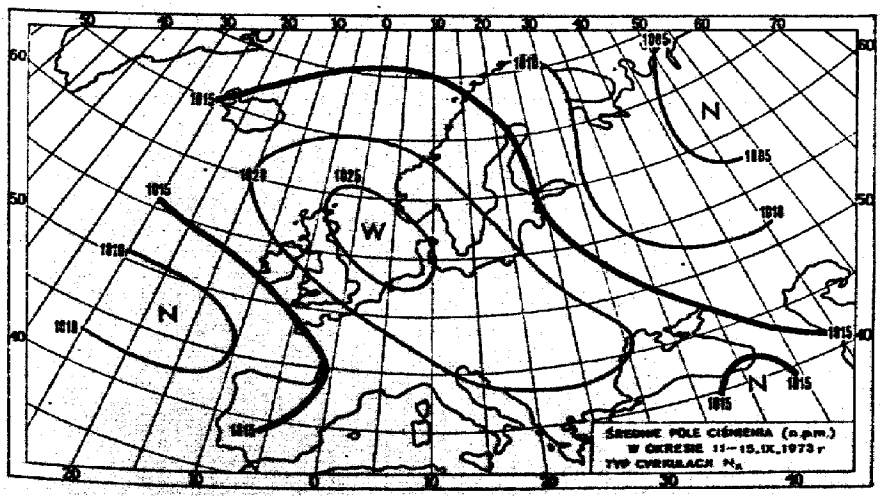
ŚREDNIE POLE CIŚNIENIA (n.p.m.)
W OKRESIE 11–15.IX.1973 r
TYP CYRKULACJI N_A

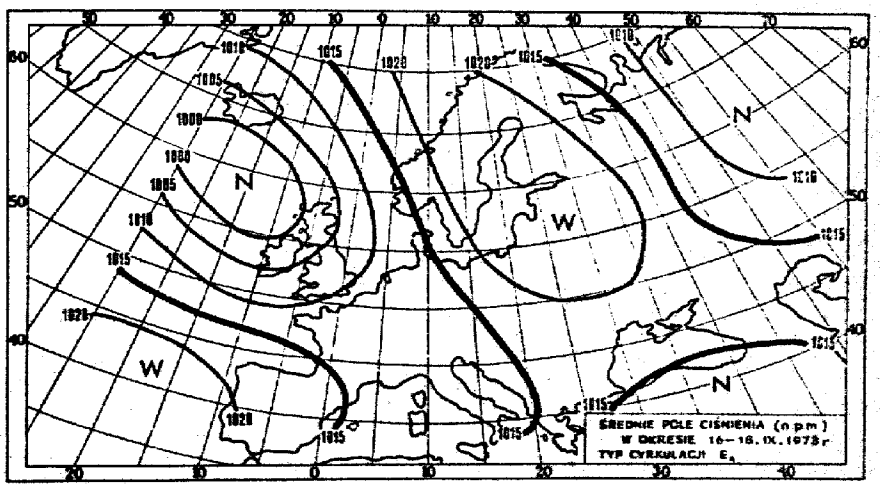
ŚREDNIE POLE CIŚNIENIA (n.p.m.)
W OKRESIE 16–18.IX.1973 r
TYP CYRKULACJI E_A

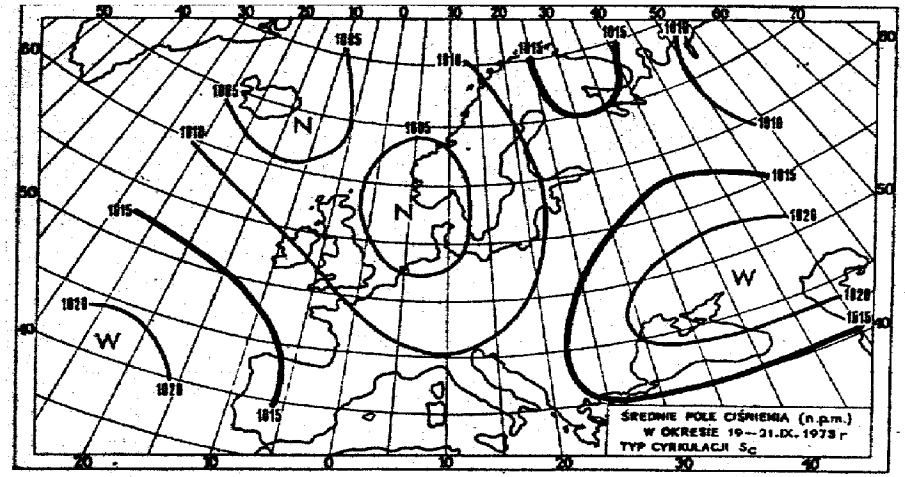
ŚREDNIE POLE CIŚNIENIA (n.p.m.)
W OKRESIE 19—21.IX.1973 r
TYP CYRKULACJI S_C

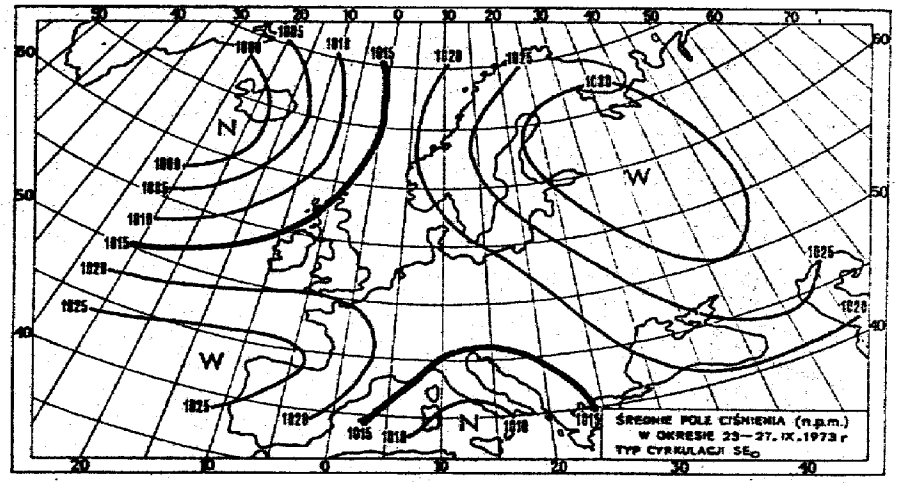
ŚREDNIE POLE CIŚNIENIA (n.p.m.)
W OKRESIE 23—27.IX.1973 r
TYP CYRKULACJI SE_O

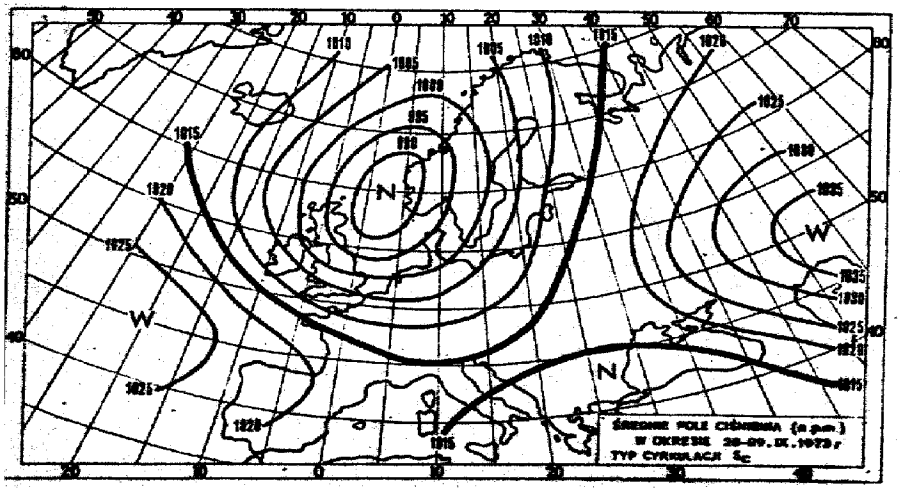
ŚREDNIE POLE CIŚNIENIA (n.p.m.)
W OKRESIE 28—29.IX.1973 r
TYP CYRKULACJI S_C

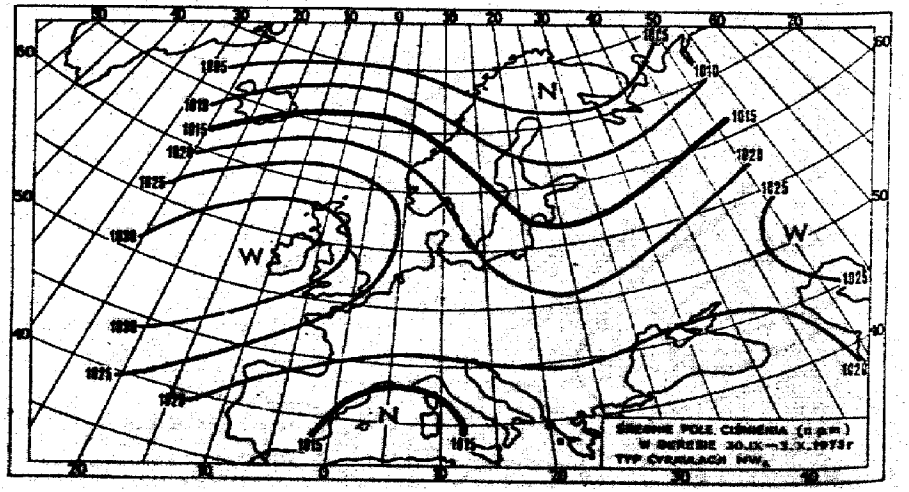
ŚREDNIE POLE CIŚNIENIA (n.p.m.)
W OKRESIE 30.IX—3.X.1973 r
TYP CYRKULACJI NW_A

1438
10

INSTYTUT METEOROLOGII i GOSPODARKI WODNEJ

ROCZNIK METEOROLOGICZNY 1973

PAŹDZIERNIK

TOM VIII — ZESZYT 10

ATMOSPHERIC SCIENCES
LIBRARY
JUL 1 1975
N.O.A.A.
U. S. Dept. of Commerce

WARSZAWA 1974

INSTYTUT METEOROLOGII i GOSPODARKI WODNEJ

ROCZNIK METEOROLOGICZNY 1973

PAŹDZIERNIK

TOM VIII – ZESZYT 10

МЕТЕОРОЛОГИЧЕСКИЙ ЕЖЕГОДНИК ОКТЯБРЬ – 1973

METEOROLOGICAL YEARBOOK OCTOBER – 1973

WARSZAWA 1974

PRZEDMOWA

Zeszyt niniejszy został opracowany w Ośrodku Gromadzenia i Rozpowszechniania Danych IMGW pod kierunkiem mgr Zofii Jackowskiej. Część opisowa, obejmująca objaśnienia, spis stacji oraz mapę rozmieszczenia stacji i posterunków uwzględnionych w Roczniku, jest dołączona jako oddzielny suplement do zeszytu 1.

ПРЕДИСЛОВИЕ

Настоящий выпуск разработан Центром сбора и распространения данных ИМВХ под руководством Зофии Яцковской. Описательная часть, охватывающая пояснения, список станций и карту размещения станций и постов, публикуемых в ежегоднике, прилагается как отдельное дополнение к выпуску 1.

PREFACE

This fascicle was prepared in the Center of Data Collection and Dissemination in the Institute for Meteorology and Water Economy. Mrs. Zofia Jackowska, M. Sc., had charge of its edition. The descriptive part, comprising explanatory remarks as well as the list and the map of stations and posts the data from which are published in the Yearbook, is attached as a separate supplement to fascicle 1.

Dr MACIEJ SADOWSKI
Zastępca Dyrektora

Doc. dr inż. JAN ZIELIŃSKI
Dyrektor
Instytutu Meteorologii i Gospodarki Wodnej

TABLICA I

SPOSTRZEŻENIA CODZIENNE STACJI METEOROLOGICZNYCH
WARTOŚCI TERMINOWE

ЕЖЕДНЕВНЫЕ НАБЛЮДЕНИЯ МЕТЕОРОЛОГИЧЕСКИХ СТАНЦИЙ
СРОЧНЫЕ ЗНАЧЕНИЯ

EVERYDAY OBSERVATIONS AT METEOROLOGICAL STATIONS
VALUES FROM OBSERVATION TIMES

Godz. 01

DNI	TEMPERATURA POWIETRZA T	TEMPERATURA PUNKTU ROSY T_d	PRĘŻNOŚĆ PARY WODNEJ e	WILGOTNOŚĆ WZGLĘDNA U	CIŚNIENIE ATMOSFERYCZNE P_o	ZACHMURZENIE N	N_h	h	WIATR dd	v	WIDZIALNOŚĆ V	POGODA ww	W	OPAD R
1	6.5	5.8	9.2	96	1018.1	0	0	9	19	3	6	10	0	-
2	7.5	6.8	9.9	96	1025.7	1	1	4	19	2	6	10	0	-
3	13.5	12.3	14.3	93	1023.4	8	4	3	30	3	4	61	6	0.4
4	5.8	5.3	8.9	97	1032.5	0	0	9	18	2	6	10	0	-
5	6.9	5.9	9.3	93	1030.0	0	0	9	14	2	6	10	0	-
6	12.4	10.6	12.8	89	1026.5	0	0	9	16	3	6	10	0	-
7	12.2	9.0	11.5	82	1021.5	0	0	9	15	2	6	10	0	-
8	13.0	12.5	14.4	96	1017.1	8	8	3	26	3	2	51	4	0.0
9	12.5	11.3	13.4	93	1015.9	7	7	4	30	8	6	10	2	-
10	11.9	7.1	10.1	72	1007.1	4	4	5	27	18	7	03	6	0.8
11	9.5	1.0	6.6	56	1009.0	6	1	5	30	10	7	03	2	-
12	5.8	- 1.4	5.5	59	1019.3	5	5	5	06	3	7	01	8	1.4
13	3.0	2.1	7.1	94	1020.9	7	7	5	20	3	7	02	2	-
14	- 0.9	- 2.7	5.0	87	1011.9	2	0	9	13	3	6	10	1	-
15	1.9	1.6	6.9	98	997.7	4	0	9	13	3	6	10	0	-
16	10.1	7.7	10.5	84	991.1	8	8	3	28	5	5	20	5	0.6
17	6.8	6.1	9.4	96	992.2	8	4	4	14	2	5	61	1	0.2
18	4.7	2.1	7.1	83	1002.8	1	0	9	19	5	6	10	8	0.2
19	6.2	1.9	7.0	73	1007.9	4	4	4	32	14	7	27	9	6.0
20	6.5	2.5	7.3	75	1002.7	7	7	4	36	3	7	02	1	-
21	2.2	1.2	6.7	94	1011.0	0	0	9	18	5	5	10	1	-
22	6.6	3.0	7.6	78	1006.4	7	7	5	06	7	6	10	6	2.8
23	2.3	1.8	6.9	96	1018.6	8	4	3	18	2	6	61	1	0.5
24	5.4	- 1.9	5.3	59	1030.5	1	1	5	09	5	7	03	1	-
25	3.5	- 0.9	5.7	73	1033.6	0	0	9	20	5	7	02	0	-
26	9.6	9.2	11.6	97	1025.6	8	6	3	25	8	5	60	6	0.2
27	8.0	5.9	9.3	86	1031.5	2	2	5	33	4	6	10	1	-
28	0.4	0.1	6.2	98	1032.6	0	0	9	18	1	4	10	0	-
29	2.1	1.8	7.0	98	1018.9	0	0	9	20	4	5	10	1	-
30	8.2	7.8	10.6	97	1010.7	8	8	4	28	9	6	80	1	2.2
31	6.2	0.0	6.1	66	1023.7	0	0	9	01	6	7	01	0	-

Godz. 07

DNI	TEMPERATURA POWIETRZA T	TEMPERATURA PUNKTU ROSY T_d	PRĘŻNOŚĆ PARY WODNEJ e	WILGOTNOŚĆ WZGLĘDNA U	CIŚNIENIE ATMOSFERYCZNE P_o	ZACHMURZENIE N	N_h	h	WIATR dd	v	WIDZIALNOŚĆ V	POGODA ww	W	OPAD R
1	5.4	4.6	8.5	95	1020.9	6	6	9	17	3	6	10	1	-
2	8.3	7.7	10.5	96	1025.0	5	2	4	21	3	6	10	1	-
3	13.1	11.9	13.9	93	1026.7	7	7	4	32	1	6	10	6	0.0
4	5.4	4.7	8.5	95	1032.9	0	0	9	15	2	6	10	0	-
5	7.6	5.3	8.9	85	1028.9	0	0	9	15	2	6	10	0	-
6	9.5	8.8	11.3	95	1026.2	0	0	9	15	2	6	10	0	-
7	10.1	9.3	11.7	94	1019.6	1	0	9	17	2	6	10	0	-
8	11.7	10.6	12.8	94	1016.4	8	8	3	22	3	3	51	4	0.3
9	11.4	9.8	12.1	90	1012.2	8	8	4	20	4	6	10	6	0.2
10	10.7	5.9	9.3	72	1008.1	3	3	5	22	14	7	02	0	-
11	7.0	0.6	6.4	64	1010.6	8	2	4	02	3	7	03	2	-
12	4.9	- 3.0	4.9	57	1021.1	6	6	4	36	3	7	25	2	0.0
13	0.6	- 0.2	6.0	94	1016.7	3	1	5	17	4	6	10	1	-
14	- 0.5	- 3.8	4.6	78	1007.5	5	5	9	14	4	7	03	1	-
15	3.5	3.0	7.6	97	998.0	8	4	4	11	3	5	61	8	0.3
16	9.8	7.5	10.4	85	992.6	8	6	3	35	2	6	61	2	0.3
17	7.4	6.7	9.8	96	990.5	8	6	3	27	1	5	61	6	2.3
18	7.4	0.0	6.1	59	1003.2	7	3	5	27	10	7	01	8	1.1
19	4.0	2.1	7.1	88	1011.2	4	4	5	19	6	7	03	8	0.1
20	2.9	2.1	7.1	94	1007.8	5	5	4	11	1	6	10	8	1.1
21	2.2	1.7	6.9	96	1007.3	8	8	3	18	4	5	10	1	-
22	5.7	- 0.2	6.0	66	1013.7	2	2	5	36	7	7	01	1	-
23	0.3	0.0	6.1	98	1018.0	7	7	4	18	2	6	21	6	3.1
24	4.4	0.0	6.1	72	1034.5	6	6	5	09	3	7	02	1	-
25	4.1	0.0	6.1	75	1030.0	8	8	9	21	8	7	02	1	-
26	8.7	6.5	9.7	86	1027.0	5	5	5	27	7	6	10	6	0.0
27	3.4	2.9	7.5	97	1032.3	2	2	5	27	2	6	10	1	-
28	1.0	0.2	6.2	93	1030.1	6	6	9	15	1	5	10	1	-
29	7.0	3.4	7.8	77	1017.6	7	7	5	29	6	7	03	1	-
30	9.6	8.1	10.8	90	1008.9	7	2	5	31	10	7	03	8	0.9
31	6.0	0.4	6.3	67	1026.1	3	3	6	36	8	7	03	0	-

Godz. 13

DNI	TEMPERATURA POWIETRZA T	TEMPERATURA PUNKTU ROSY T_d	PRĘŻNOŚĆ PARY WODNEJ e	WILGOTNOŚĆ WZGLĘDNA U	CIŚNIENIE ATMOSFERYCZNE P_o	ZACHMURZENIE N	N_h	h	WIATR dd	v	WIDZIALNOŚĆ V	POGODA ww	W	OPAD R
1	14.9	7.5	10.4	61	1024.0	0	0	9	23	4	7	01	1	-
2	13.4	9.9	12.2	79	1023.4	6	5	5	25	5	7	03	2	-
3	15.2	11.4	13.5	79	1029.5	5	4	5	36	1	7	03	1	-
4	15.1	9.8	12.1	70	1032.7	2	0	9	33	3	7	02	0	-
5	22.2	9.7	12.0	45	1027.8	0	0	9	17	3	7	02	0	-
6	22.5	9.3	11.7	43	1024.1	1	0	9	15	4	7	02	0	-
7	19.5	10.0	12.3	54	1017.9	6	0	9	17	3	7	03	1	-
8	13.3	11.3	13.4	88	1016.5	8	8	3	28	2	4	50	4	0.1
9	13.6	8.8	11.3	72	1006.5	8	4	4	22	8	7	02	2	-
10	11.5	8.5	11.1	82	1007.1	7	7	4	21	6	6	80	1	0.0
11	8.6	2.1	7.1	63	1013.3	7	7	5	06	7	7	03	2	-
12	6.5	0.6	6.4	67	1022.4	7	7	4	33	5	7	02	8	0.8
13	8.0	- 1.7	5.4	51	1017.4	6	1	5	22	5	7	01	1	-
14	7.4	- 0.7	5.8	56	1003.5	6	0	9	15	4	7	01	1	-
15	5.6	4.9	8.7	95	990.0	8	6	3	15	3	5	61	6	2.4
16	9.1	6.8	9.9	86	994.4	8	6	3	34	2	6	60	6	1.1
17	8.6	4.6	8.5	75	995.9	4	4	5	30	7	7	21	6	2.7
18	5.3	1.7	6.9	77	1003.8	7	7	4	22	8	6	80	9	6.0
19	1.2	0.4	6.3	93	1004.5	8	7	3	18	6	5	73	8	13.8
20	6.8	2.5	7.3	74	1011.7	6	6	5	22	4	7	03	1	-
21	4.8	2.5	7.3	86	1003.6	8	8	4	12	6	6	10	2	-
22	6.4	0.4	6.3	66	1018.1	5	5	5	32	5	8	03	1	-
23	7.6	- 1.2	5.6	54	1020.8	3	3	5	03	5	8	03	8	0.1
24	7.3	- 0.5	5.9	58	1036.3	5	3	5	31	5	8	01	1	-
25	6.6	3.0	7.6	78	1027.2	8	8	4	26	7	6	10	2	-
26	9.1	6.1	9.4	82	1029.7	7	7	5	27	6	7	02	1	-
27	8.8	5.8	9.2	82	1033.4	3	3	5	26	2	7	01	0	-
28	6.6	3.0	7.6	68	1025.6	6	0	9	15	3	6	05	1	-
29	9.1	7.4	10.3	89	1019.2	8	8	4	29	7	6	10	2	-
30	7.1	2.8	7.5	74	1015.8	7	7	5	36	10	7	02	1	-
31	6.1	- 0.2	6.0	64	1030.7	5	4	5	06	7	8	01	1	-

Godz. 19

DNI	TEMPERATURA POWIETRZA T	TEMPERATURA PUNKTU ROSY T_d	PRĘŻNOŚĆ PARY WODNEJ e	WILGOTNOŚĆ WZGLĘDNA U	CIŚNIENIE ATMOSFERYCZNE P_o	ZACHMURZENIE N	N_h	h	WIATR dd	v	WIDZIALNOŚĆ V	POGODA ww	W	OPAD R
1	10.3	8.6	11.2	89	1025.5	0	0	9	20	2	6	10	0	-
2	13.4	13.0	15.0	98	1022.0	8	8	3	26	7	4	61	8	1.1
3	10.9	8.8	11.3	87	1031.2	0	0	9	07	1	7	02	1	-
4	10.7	9.3	11.7	91	1031.0	0	0	9	08	1	6	10	0	-
5	14.3	11.2	13.3	81	1026.4	0	0	9	11	3	6	10	0	-
6	14.9	10.5	12.7	75	1022.9	0	0	9	13	3	7	01	0	-
7	13.0	11.0	13.1	87	1016.9	2	0	9	20	2	6	10	1	-
8	13.1	10.9	13.0	87	1016.5	8	8	4	28	8	6	10	5	0.0
9	10.1	8.0	10.7	87	1002.8	8	6	3	25	14	6	61	2	2.2
10	10.5	4.1	8.2	65	1007.6	7	7	4	29	10	7	02	8	6.4
11	3.5	3.3	7.7	98	1017.5	7	7	4	10	5	6	80	2	1.9
12	6.1	- 2.2	5.2	56	1022.5	6	6	5	33	3	7	03	2	-
13	3.9	- 0.7	5.8	72	1014.6	5	0	9	15	2	7	02	2	-
14	3.1	0.4	6.3	83	1001.3	0	0	9	14	2	6	10	1	-
15	7.5	6.8	9.9	96	990.2	8	8	3	20	2	4	51	6	1.8
16	8.2	7.5	10.4	94	993.9	8	6	3	20	2	6	60	6	0.0
17	8.4	0.8	6.5	59	1002.8	1	1	5	29	10	7	01	0	-
18	2.7	1.7	6.9	92	1004.8	7	7	4	21	4	6	95	2	11.9
19	7.9	2.6	7.4	70	1002.2	7	7	4	27	8	7	25	9	4.4
20	4.4	2.3	7.2	86	1012.4	2	2	5	18	1	7	03	8	0.1
21	3.5	2.8	7.4	95	1003.2	8	4	3	12	3	5	61	6	3.4
22	5.3	- 1.2	5.6	64	1018.9	2	2	5	30	6	7	01	1	-
23	2.9	0.0	6.1	81	1025.4	1	1	5	16	3	6	10	1	-
24	4.6	- 0.9	5.7	66	1035.5	2	2	5	20	4	7	01	1	-
25	8.7	8.3	10.9	97	1025.9	8	6	3	24	7	5	61	2	0.8
26	8.6	3.8	8.0	72	1030.4	5	5	5	27	7	7	01	2	-
27	3.9	3.2	7.7	95	1033.3	0	0	9	15	2	6	10	1	-
28	4.7	2.6	7.4	86	1021.6	5	0	9	15	3	5	10	2	-
29	8.6	4.8	8.6	78	1018.8	3	3	5	29	8	7	03	1	-
30	6.7	2.1	7.1	72	1020.7	2	2	5	35	10	7	01	1	-
31	4.6	- 4.1	4.5	52	1034.6	7	7	5	10	4	7	03	1	-

Godz. 01

DNI	TEMPERATURA POWIETRZA	TEMPERATURA PUNKTU ROSY	PRĘŻNOŚĆ PARY WODNEJ	WILGOTNOŚĆ WZGLĘDNA	CIŚNIENIE ATMOSFERYCZNE	ZACHMURZENIE			WIATR		WIDZIALNOŚĆ	POGODA		OPAD
	T	T_d	e	U	P_o	N	N_h	h	dd	v	V	ww	W	R
1	9.3	7.0	10.0	85	1018.8	2	2	5	23	3	7	03	0	-
2	8.8	7.8	10.6	94	1026.0	0	0	9	24	3	6	10	0	-
3	13.2	12.4	14.4	94	1022.7	8	5	4	32	3	7	20	5	0.0
4	6.8	6.1	9.4	96	1032.4	0	0	9	24	2	7	02	0	-
5	7.8	6.4	9.6	91	1030.7	0	0	9	24	1	6	10	0	-
6	9.4	8.8	11.3	96	1027.9	0	0	9	21	1	5	10	0	-
7	10.4	9.8	12.1	96	1023.5	0	0	9	23	2	6	10	0	-
8	11.4	10.1	12.4	92	1017.1	2	0	9	24	2	6	10	0	-
9	12.0	10.1	12.4	89	1015.9	6	4	4	27	3	6	10	2	-
10	9.8	7.4	10.3	84	1005.8	7	7	4	26	8	7	25	6	0.3
11	7.2	3.6	7.9	78	1008.4	7	3	4	25	3	7	02	2	-
12	3.0	1.7	6.9	91	1019.5	7	7	4	16	2	7	02	8	0.0
13	2.9	1.0	6.6	87	1021.0	6	6	5	22	2	7	02	1	-
14	- 1.0	- 1.9	5.3	93	1014.2	2	0	9	17	2	6	10	1	-
15	1.4	0.0	6.1	90	999.2	7	5	6	00	0	6	10	1	-
16	8.6	7.7	10.5	94	991.2	8	8	4	24	2	6	10	2	-
17	7.3	6.5	9.7	95	992.8	7	7	4	20	1	6	10	2	-
18	3.6	0.8	6.5	83	1005.0	5	5	5	20	3	7	03	1	-
19	2.3	1.5	6.8	95	1004.9	6	6	4	27	8	7	80	2	3.9
20	4.6	3.4	7.8	91	1002.1	8	8	4	27	5	7	02	6	0.6
21	2.4	0.6	6.4	88	1012.4	0	0	9	18	1	7	02	1	-
22	6.2	2.6	7.4	78	1004.0	6	6	4	05	7	6	10	6	2.7
23	0.8	- 1.2	5.6	87	1018.0	0	0	9	27	4	7	02	1	-
24	3.9	- 0.7	5.8	72	1029.2	2	2	5	04	7	8	02	8	2.2
25	2.8	- 1.4	5.5	73	1033.6	1	1	9	24	4	7	03	0	-
26	9.7	9.0	11.5	95	1024.6	8	7	3	26	5	6	61	2	0.3
27	4.3	3.0	7.6	91	1031.1	0	0	9	00	0	7	02	0	-
28	1.0	0.4	6.3	98	1033.5	0	0	9	24	2	5	10	0	-
29	3.5	2.6	7.4	94	1020.1	8	8	3	21	4	6	10	2	-
30	6.8	5.1	8.8	89	1010.4	8	6	4	24	8	6	61	1	0.0
31	5.2	- 0.2	6.0	67	1021.1	4	4	4	36	9	7	01	8	0.1

Godz. 07

DNI	TEMPERATURA POWIETRZA	TEMPERATURA PUNKTU ROSY	PRĘŻNOŚĆ PARY WODNEJ	WILGOTNOŚĆ WZGLĘDNA	CIŚNIENIE ATMOSFERYCZNE	ZACHMURZENIE			WIATR		WIDZIALNOŚĆ	POGODA		OPAD
	T	T_d	e	U	P_o	N	N_h	h	dd	v	V	ww	W	R
1	6.6	5.0	8.7	89	1021.6	2	2	9	23	2	7	02	0	-
2	9.1	7.5	10.4	90	1025.0	5	5	9	24	4	6	10	1	-
3	11.8	11.4	13.5	97	1025.5	3	1	3	29	2	7	01	1	-
4	7.6	7.0	10.0	96	1033.1	0	0	9	23	1	8	02	0	-
5	8.0	6.7	9.8	91	1030.0	0	0	9	23	1	7	02	0	-
6	6.2	5.5	9.0	95	1028.4	2	0	9	00	0	5	10	0	-
7	9.4	8.8	11.3	96	1021.7	2	0	9	19	1	5	10	0	-
8	13.1	11.5	13.6	90	1016.8	8	8	3	26	3	5	10	1	-
9	12.0	9.7	12.0	85	1013.5	8	8	4	22	5	6	10	2	-
10	9.1	7.1	10.1	88	1008.3	5	2	4	24	5	8	03	8	0.1
11	5.8	3.2	7.7	84	1009.9	8	2	5	28	2	7	01	2	-
12	2.1	1.2	6.7	95	1020.8	7	3	5	00	0	7	01	6	0.3
13	1.7	- 0.5	5.9	85	1019.1	2	2	6	25	4	8	03	1	-
14	- 1.6	- 4.1	4.5	84	1010.3	4	4	9	16	2	7	03	0	-
15	3.4	2.1	7.1	91	994.5	8	4	4	13	2	5	10	2	-
16	9.0	8.4	11.0	96	992.8	8	7	3	33	1	4	53	2	0.0
17	7.6	7.2	10.1	97	990.4	8	6	2	15	1	4	61	8	2.8
18	4.9	2.1	7.1	81	1003.5	5	3	4	23	8	7	03	1	-
19	2.2	0.2	6.2	88	1010.9	6	3	5	27	5	7	03	8	0.4
20	6.4	1.5	6.8	71	1006.0	7	7	4	04	5	8	02	1	-
21	1.7	0.8	6.5	94	1009.4	6	2	4	22	5	7	03	1	-
22	4.5	2.6	7.4	88	1011.0	8	8	4	01	10	7	80	1	3.4
23	1.4	0.2	6.2	92	1017.9	6	6	5	29	5	7	03	1	-
24	1.6	0.6	6.4	94	1033.7	4	4	5	30	3	8	02	8	0.3
25	3.5	- 1.7	5.4	68	1029.8	8	6	5	24	8	7	01	1	-
26	9.2	6.2	9.5	82	1026.2	7	7	4	30	7	7	03	6	0.1
27	3.2	2.7	7.4	97	1032.0	0	0	9	23	3	6	10	0	-
28	1.2	0.6	6.4	96	1031.4	5	1	5	16	1	5	10	1	-
29	3.8	3.0	7.6	94	1017.0	8	8	3	23	3	5	10	2	-
30	9.7	7.3	10.2	84	1005.4	6	3	4	31	8	8	03	6	1.3
31	5.6	- 1.2	5.6	62	1023.3	6	6	4	01	12	7	02	1	-

Godz. 13

1	15.6	6.4	9.6	55	1023.9	3	3	5	26	5	8	02	0	-
2	15.0	7.4	10.3	60	1023.1	6	4	6	26	7	7	01	2	-
3	15.1	12.4	14.4	84	1028.8	3	3	5	36	5	8	03	1	-
4	18.6	9.5	11.9	55	1032.5	0	0	9	01	2	8	02	0	-
5	21.2	10.3	12.5	50	1028.9	0	0	9	18	3	8	02	0	-
6	19.7	13.1	15.1	66	1026.8	2	0	9	08	3	7	02	0	-
7	19.8	13.1	15.1	65	1019.1	3	0	9	13	3	7	02	0	-
8	14.0	11.1	13.2	82	1016.6	8	8	4	25	4	6	10	2	-
9	14.0	9.0	11.5	71	1008.8	8	6	4	23	9	7	02	2	-
10	12.8	6.4	9.6	66	1008.4	6	5	5	24	7	8	02	2	-
11	8.1	2.8	7.5	70	1012.7	8	6	5	01	5	8	02	6	0.3
12	5.8	2.3	7.2	78	1022.3	6	6	5	C3	2	8	02	6	2.1
13	7.2	0.0	6.1	60	1018.2	7	5	5	24	2	8	01	1	-
14	5.6	- 0.7	5.8	63	1005.6	6	3	9	18	5	7	03	1	-
15	5.5	4.8	8.6	95	990.4	8	7	2	18	1	4	61	6	2.9
16	9.6	8.8	11.3	94	994.1	8	7	4	18	1	5	10	5	0.0
17	8.4	6.2	9.5	86	994.1	7	7	4	30	6	7	01	8	1.1
18	7.0	1.7	6.9	69	1004.4	7	5	5	26	7	7	03	2	-
19	3.3	2.3	7.2	92	1008.0	8	6	4	20	6	6	61	2	1.0
20	7.0	- 0.3	5.9	59	1011.7	4	4	5	04	1	8	01	1	-
21	4.1	2.5	7.3	89	1005.7	8	8	2	16	3	5	10	2	-
22	5.8	0.8	6.5	70	1016.4	5	5	4	34	5	8	01	8	1.7
23	4.6	1.7	6.9	81	1019.7	3	3	5	30	3	7	25	1	0.2
24	7.0	- 0.9	5.7	57	1035.9	4	3	6	31	5	8	03	0	-
25	7.7	3.0	7.6	72	1026.7	8	4	5	24	7	7	02	2	-
26	11.6	5.5	9.0	66	1028.4	3	3	5	30	6	7	02	1	-
27	9.2	4.4	8.4	73	1033.4	6	6	5	01	5	8	03	1	-
28	5.3	2.8	7.5	85	1028.1	5	5	4	19	5	6	10	1	-
29	8.0	5.5	9.0	84	1018.2	8	7	4	29	5	6	61	2	0.0
30	7.4	3.2	7.7	75	1011.8	7	7	4	34	10	8	02	8	0.0
31	3.9	0.8	6.5	80	1029.2	5	5	4	04	5	8	02	8	0.3

Godz. 19

1	10.4	8.8	11.3	89	1025.4	0	0	9	24	2	7	02	1	-
2	12.4	10.7	12.9	90	1021.6	8	6	4	23	5	7	02	2	-
3	9.8	8.5	11.1	92	1030.9	0	0	9	30	2	7	02	0	-
4	11.8	10.0	12.3	89	1031.2	0	0	9	24	2	6	10	0	-
5	13.6	11.6	13.7	88	1028.0	0	0	9	22	2	6	10	0	-
6	12.5	11.6	13.7	94	1024.6	0	0	9	00	0	5	10	0	-
7	14.7	10.5	12.7	76	1017.4	2	0	9	23	3	7	02	0	-
8	12.1	11.1	13.2	94	1016.5	7	7	4	26	3	6	10	6	0.1
9	14.6	8.8	11.3	68	1002.8	8	6	4	22	9	6	10	2	-
10	9.8	7.7	10.5	87	1006.7	8	8	4	26	6	7	25	2	0.2
11	4.9	2.8	7.5	87	1016.3	7	7	4	08	7	7	80	2	0.1
12	1.1	- 0.9	5.7	87	1022.4	0	0	9	23	2	6	10	1	-
13	4.2	- 0.2	6.0	74	1015.7	6	0	9	18	2	7	01	2	-
14	2.8	- 0.2	6.0	79	1002.8	3	0	9	16	2	6	10	1	-
15	7.6	5.4	9.6	92	989.8	8	8	4	26	3	6	10	6	0.2
16	8.8	7.4	10.3	91	993.8	8	8	5	24	2	6	10	2	-
17	5.6	1.2	6.7	74	1002.4	1	1	5	25	4	8	01	1	-
18	2.3	0.8	6.5	90	1004.3	7	7	4	26	7	7	80	2	0.4
19	5.1	3.6	7.9	90	1002.4	8	5	3	24	7	6	61	7	3.8
20	5.3	2.8	7.5	85	1012.7	6	6	5	19	2	7	25	1	0.0
21	4.0	3.2	7.7	95	1003.3	8	6	2	11	3	5	61	6	4.0
22	1.8	0.4	6.3	90	1018.7	5	5	5	30	4	7	01	1	-
23	2.2	0.2	6.2	88	1024.2	5	5	4	04	4	7	26	1	0.4
24	3.8	0.4	6.3	79	1035.3	3	3	9	18	2	7	01	1	-
25	8.2	5.6	9.1	84	1025.3	8	8	4	25	7	6	10	2	-
26	6.4	3.6	7.9	83	1029.7	0	0	9	31	3	7	02	0	-
27	4.3	3.6	7.9	94	1033.4	0	0	9	23	2	5	10	1	-
28	3.6	2.8	7.5	94	1023.5	8	8	4	19	5	6	10	2	-
29	7.0	4.3	8.3	83	1018.1	7	7	5	27	5	6	10	6	0.0
30	5.0	2.5	7.3	83	1018.1	5	5	4	32	5	7	01	8	0.1
31	4.8	- 0.2	6.0	70	1033.3	6	6	5	02	7	8	26	1	0.3

Godz. 01

DNI	TEMPERATURA POWIETRZA T	TEMPERATURA PUNKTU ROSY T_d	PRĘŻNOŚĆ PARY WODNEJ e	WILGOTNOŚĆ WZGLĘDNA U	CIŚNIENIE ATMOSFERYCZNE P_o	ZACHMURZENIE N	N_h	h	WIATR dd	v	WIDZIALNOŚĆ V	POGODA ww	W	OPAD R
1	6.6	5.9	9.3	95	1017.8	2	2	6	17	1	6	10	0	-
2	7.2	6.8	9.9	97	1026.6	0	0	9	22	3	4	10	0	-
3	13.3	12.9	14.9	98	1024.0	8	8	3	26	1	4	53	6	1.3
4	6.6	6.4	9.6	98	1032.5	0	0	9	00	0	7	02	0	-
5	7.6	5.8	9.2	88	1028.9	0	0	9	00	0	7	02	0	-
6	10.8	8.6	11.2	86	1025.3	0	0	9	11	2	7	02	0	-
7	11.0	8.9	11.4	87	1020.5	2	0	9	14	2	6	10	0	-
8	11.8	11.2	13.3	95	1018.1	8	8	3	25	3	3	42	4	0.0
9	11.7	9.7	12.0	88	1016.9	8	8	5	23	3	7	02	2	-
10	11.5	5.9	9.3	68	1009.0	5	5	4	28	7	7	03	6	0.2
11	9.9	2.8	7.5	61	1009.7	7	2	5	29	4	8	03	8	0.5
12	3.8	2.3	7.2	89	1019.8	8	8	4	04	4	6	80	2	3.2
13	2.4	1.6	6.9	95	1021.0	1	1	5	20	1	7	01	8	0.1
14	- 0.6	- 3.0	4.9	83	1010.6	4	2	9	09	3	7	03	1	-
15	4.2	2.6	7.4	89	996.8	7	7	9	13	2	6	60	1	0.0
16	8.8	8.4	11.0	97	992.5	8	6	3	22	2	3	61	4	0.0
17	7.1	6.4	9.6	96	991.8	8	4	3	00	0	4	61	6	0.9
18	5.2	2.6	7.4	85	1003.5	5	0	9	21	3	7	01	2	-
19	4.3	2.6	7.4	89	1011.4	8	8	5	30	8	6	91	8	4.8
20	6.0	1.9	7.0	74	1004.0	5	4	4	32	4	7	01	6	1.1
21	1.9	1.9	7.0	100	1011.4	8	8	3	20	3	3	46	1	-
22	6.4	3.6	7.9	83	1007.9	8	6	3	04	7	6	63	6	1.5
23	2.5	1.7	6.9	95	1018.9	8	8	4	21	3	6	80	1	0.9
24	0.6	- 0.5	5.9	91	1031.0	4	4	5	23	2	6	10	8	0.0
25	2.7	- 0.9	5.7	77	1034.6	6	6	9	22	4	7	01	1	-
26	9.4	8.5	11.1	94	1027.4	8	6	4	24	6	5	50	6	0.1
27	4.3	4.3	8.3	100	1032.3	7	7	3	22	2	3	44	1	-
28	1.0	0.7	6.4	98	1032.1	0	0	9	16	2	5	10	4	-
29	2.1	1.3	6.7	95	1019.3	3	0	9	19	2	5	10	1	-
30	7.7	6.8	9.9	94	1013.7	8	6	3	26	8	6	61	1	0.0
31	6.9	0.8	6.5	65	1024.8	2	2	5	01	4	8	03	0	-

Godz. 07

DNI	TEMPERATURA POWIETRZA T	TEMPERATURA PUNKTU ROSY T_d	PRĘŻNOŚĆ PARY WODNEJ e	WILGOTNOŚĆ WZGLĘDNA U	CIŚNIENIE ATMOSFERYCZNE P_o	ZACHMURZENIE N	N_h	h	WIATR dd	v	WIDZIALNOŚĆ V	POGODA ww	W	OPAD R
1	7.0	5.8	9.2	92	1020.5	6	2	6	19	2	6	10	1	-
2	6.6	5.9	9.3	95	1026.0	6	3	9	22	3	6	10	1	-
3	12.5	12.1	14.1	98	1026.6	7	7	4	01	1	6	10	5	0.1
4	5.4	5.2	8.8	98	1032.6	0	0	9	14	1	6	10	0	-
5	6.8	5.1	8.8	89	1027.6	0	0	9	05	1	7	02	0	-
6	9.2	7.8	10.6	92	1024.9	2	0	9	09	2	6	10	0	-
7	9.0	8.6	11.2	97	1019.0	5	0	9	14	2	6	10	1	-
8	12.0	10.7	12.9	92	1017.2	8	8	3	22	3	4	10	4	0.1
9	10.4	9.2	11.6	92	1012.9	6	1	4	20	5	6	10	2	-
10	7.2	6.1	9.4	92	1009.9	6	2	4	23	5	7	01	2	-
11	7.9	3.8	7.6	71	1010.9	8	4	5	02	3	8	03	2	-
12	3.0	1.5	6.8	89	1021.5	7	5	5	00	0	8	03	8	3.1
13	- 0.4	- 1.9	5.3	89	1018.8	5	0	9	18	1	7	03	1	-
14	1.2	- 0.9	5.7	87	1006.4	8	8	9	13	4	7	02	1	-
15	4.5	3.8	8.0	95	992.5	8	8	9	14	1	5	60	2	0.2
16	8.8	8.2	10.9	96	993.7	8	6	3	36	3	4	61	5	2.1
17	7.7	4.6	8.5	81	992.0	8	3	4	34	4	6	60	6	5.3
18	4.5	2.6	7.4	88	1005.4	6	6	4	23	6	7	02	8	1.4
19	4.1	2.5	7.3	89	1011.6	6	6	5	23	4	7	25	1	0.4
20	6.2	3.4	7.8	82	1008.8	7	6	5	02	3	8	03	8	0.2
21	3.0	2.2	7.2	95	1005.9	8	8	9	15	2	5	10	4	-
22	6.0	- 0.9	5.7	61	1014.8	5	5	4	36	7	7	01	8	1.9
23	4.5	3.7	7.7	91	1017.5	7	7	5	00	0	8	01	8	1.4
24	0.2	- 0.7	5.8	94	1035.3	2	2	5	22	2	6	10	8	0.0
25	2.9	- 0.5	5.9	78	1031.1	8	8	9	21	5	7	02	2	-
26	8.9	6.7	9.8	85	1028.7	3	1	3	26	3	7	01	5	0.0
27	4.5	4.5	8.4	100	1032.9	9	9	.	20	1	2	43	4	0.0
28	1.6	1.3	6.7	98	1029.2	7	7	4	11	1	6	10	1	-
29	8.1	5.8	9.2	84	1019.1	8	8	4	30	5	6	10	1	-
30	9.9	8.8	11.3	93	1011.5	8	8	3	29	9	6	10	6	1.8
31	6.9	1.2	6.7	67	1026.9	6	6	5	36	5	8	03	1	-

Godz. 13

DNI	TEMPERATURA POWIETRZA T	TEMPERATURA PUNKTU ROSY T_d	PRĘŻNOŚĆ PARY WODNEJ e	WILGOTNOŚĆ WZGLĘDNA U	CIŚNIENIE ATMOSFERYCZNE P_o	ZACHMURZENIE N	N_h	h	WIATR dd	v	WIDZIALNOŚĆ V	POGODA ww	W	OPAD R
1	14.6	11.2	13.3	80	1024.5	2	2	5	29	3	7	03	1	-
2	14.3	8.5	11.1	69	1024.4	7	7	5	25	7	8	01	1	-
3	14.6	12.3	14.3	86	1029.5	6	0	9	33	1	7	01	2	-
4	14.9	9.7	12.0	70	1032.0	0	0	9	04	2	8	02	0	-
5	20.9	10.9	13.0	52	1027.0	0	0	9	11	2	7	02	0	-
6	19.8	12.2	14.2	62	1023.1	0	0	9	13	3	6	05	0	-
7	18.7	10.9	13.0	61	1018.0	5	0	9	20	2	6	05	1	-
8	12.6	12.0	14.1	96	1017.6	8	8	2	26	6	3	53	2	0.2
9	14.6	8.8	11.3	68	1008.0	7	2	5	22	8	6	05	2	-
10	12.7	7.7	10.5	71	1008.5	7	5	4	22	7	7	01	2	-
11	8.2	2.5	7.3	68	1013.8	7	5	5	01	3	8	01	2	-
12	7.9	- 1.7	5.4	51	1023.3	4	4	6	36	1	8	01	1	-
13	6.8	0.2	6.2	62	1017.2	6	1	5	20	2	7	02	2	-
14	8.1	1.5	6.8	83	1002.6	5	0	9	12	2	7	02	2	-
15	7.2	6.6	9.7	96	990.7	8	4	4	21	1	5	61	5	2.2
16	9.4	5.8	9.2	78	995.3	8	2	5	24	1	7	02	6	0.9
17	8.8	3.2	7.7	68	998.7	5	5	5	30	6	8	01	6	1.2
18	5.0	- 0.2	6.0	69	1004.9	7	7	5	23	7	8	02	8	0.1
19	4.7	3.4	7.8	91	1005.3	7	5	4	20	6	6	21	8	8.4
20	8.2	4.1	8.2	75	1012.4	5	3	5	24	2	8	01	8	5.3
21	3.8	3.3	7.7	97	1001.2	8	5	3	09	4	5	61	6	2.2
22	7.0	- 1.9	5.3	53	1019.1	4	4	5	35	3	8	01	1	-
23	6.5	0.0	6.1	63	1021.0	4	4	5	04	4	7	01	1	-
24	7.5	1.7	6.9	66	1036.8	6	4	5	25	4	8	03	1	-
25	7.0	3.6	7.9	79	1029.3	8	3	4	22	5	6	60	2	0.0
26	8.4	7.3	10.2	93	1030.4	7	7	3	24	4	6	10	1	-
27	6.4	6.2	9.5	98	1033.7	8	8	3	22	2	3	46	4	-
28	9.6	4.1	8.2	68	1024.6	6	0	9	16	5	6	05	1	-
29	9.2	7.0	10.0	85	1020.9	7	6	4	27	5	6	10	6	0.0
30	9.2	3.0	7.6	65	1016.6	3	3	5	36	6	8	03	1	-
31	5.7	- 0.2	6.0	66	1031.0	6	6	5	03	6	8	26	2	0.0

Godz. 19

DNI	TEMPERATURA POWIETRZA T	TEMPERATURA PUNKTU ROSY T_d	PRĘŻNOŚĆ PARY WODNEJ e	WILGOTNOŚĆ WZGLĘDNA U	CIŚNIENIE ATMOSFERYCZNE P_o	ZACHMURZENIE N	N_h	h	WIATR dd	v	WIDZIALNOŚĆ V	POGODA ww	W	OPAD R
1	10.0	8.1	10.8	88	1026.1	0	0	9	00	0	6	10	0	-
2	12.4	11.8	13.9	96	1023.2	8	8	3	22	6	5	51	6	1.5
3	12.3	11.4	13.5	94	1030.9	0	0	9	03	2	7	01	1	-
4	10.5	8.4	11.0	86	1030.3	0	0	9	08	1	8	02	0	-
5	12.8	10.7	12.9	87	1025.3	0	0	9	09	1	7	02	0	-
6	13.3	11.8	13.8	91	1021.4	1	0	9	11	2	6	10	0	-
7	13.2	11.6	13.7	91	1017.6	6	0	9	00	0	6	10	2	-
8	12.7	9.7	12.0	82	1018.0	8	8	3	27	3	5	10	5	0.1
9	11.4	8.4	11.0	82	1005.2	8	4	4	27	7	6	61	2	3.6
10	9.7	7.3	10.2	84	1008.7	8	6	4	25	5	6	80	2	0.6
11	6.5	3.0	7.6	78	1016.8	5	5	5	03	6	7	01	8	0.1
12	4.3	2.6	7.4	89	1022.8	7	7	5	20	1	7	25	1	0.3
13	3.4	- 0.8	6.0	78	1013.6	6	0	9	11	2	7	01	2	-
14	3.7	1.9	7.0	88	1000.3	4	0	9	13	1	6	10	1	-
15	8.1	7.7	10.5	97	991.2	8	8	3	22	2	3	46	6	0.7
16	7.8	7.2	10.1	96	994.2	8	8	9	17	1	5	10	6	0.0
17	5.8	1.9	7.0	76	1004.5	6	5	5	22	3	7	01	8	0.0
18	4.8	1.9	7.0	81	1006.1	6	6	5	24	8	8	25	2	1.3
19	6.0	3.8	8.0	86	1004.2	8	6	3	24	6	6	61	8	2.3
20	3.3	2.1	7.1	91	1013.5	2	2	5	19	3	6	10	1	-
21	3.7	3.2	7.7	97	1002.4	8	6	3	09	6	6	63	6	2.2
22	4.4	- 0.9	5.7	69	1019.9	6	6	5	23	2	8	02	8	0.0
23	5.0	0.4	6.3	72	1025.6	6	6	5	01	5	7	80	1	0.0
24	3.7	- 1.4	5.5	68	1036.4	4	1	9	20	4	7	01	1	-
25	8.9	7.1	10.1	89	1027.5	8	4	4	22	4	5	10	6	0.2
26	8.8	6.1	9.4	83	1031.2	7	7	4	26	2	7	02	1	-
27	5.6	5.6	9.1	100	1033.2	9	9	.	15	1	2	47	4	0.0
28	4.5	3.0	7.6	90	1021.4	5	0	9	17	2	6	10	2	-
29	8.4	5.0	8.7	79	1020.7	6	4	5	27	5	7	01	2	-
30	7.1	2.3	7.2	72	1022.0	3	3	4	34	4	8	01	1	-
31	3.7	- 3.0	4.9	61	1034.8	5	2	5	08	3	8	01	2	-

Godz. 01

DNI	TEMPERATURA POWIETRZA T	TEMPERATURA PUNKTU ROSY T_d	PRĘŻNOŚĆ PARY WODNEJ e	WILGOTNOŚĆ WZGLĘDNA U	CIŚNIENIE ATMOSFERYCZNE P_o	ZACHMURZENIE N	N_h	h	WIATR dd	v	WIDZIALNOŚĆ V	POGODA ww	W	OPAD R
1	5.4	5.1	8.8	98	1020.5	0	0	9	23	1	6	10	1	–
2	4.6	3.9	8.1	95	1025.9	0	0	9	21	1	6	10	0	–
3	9.5	8.4	11.0	93	1021.3	8	8	5	25	3	7	02	2	–
4	5.5	4.4	8.4	93	1030.6	0	0	9	23	2	7	02	0	–
5	6.5	5.8	9.2	95	1030.8	0	0	9	25	5	7	02	0	–
6	5.2	4.4	8.4	95	1029.4	0	0	9	00	0	7	02	0	–
7	6.6	6.1	9.4	97	1027.6	0	0	9	04	1	2	44	0	–
8	7.6	7.0	10.0	96	1019.3	0	0	9	00	0	6	10	0	–
9	10.2	9.5	11.9	95	1015.4	8	8	4	23	4	6	10	5	0.0
10	10.0	5.0	8.7	71	1003.9	8	8	4	24	9	7	02	2	–
11	7.8	6.7	9.8	92	1006.8	8	8	5	26	9	7	21	2	0.0
12	– 1.6	– 2.4	5.1	92	1018.3	3	2	9	02	4	8	02	1	–
13	– 2.8	– 3.8	4.6	94	1021.2	8	8	9	35	4	7	02	2	–
14	– 4.6	– 5.7	4.0	93	1017.5	3	0	9	13	1	8	03	1	–
15	1.0	– 0.5	5.9	89	1003.6	8	8	5	11	4	7	02	2	–
16	9.8	9.7	12.0	99	990.1	8	8	3	24	4	6	10	6	0.0
17	7.7	7.0	10.0	96	994.3	8	8	3	20	5	5	10	5	0.0
18	2.3	0.6	6.4	88	1004.9	3	3	6	23	4	7	03	1	–
19	1.8	0.6	6.4	92	1003.4	8	8	5	22	9	7	02	2	–
20	2.9	2.5	7.3	96	1002.2	8	6	3	22	9	6	61	7	3.1
21	– 2.2	– 2.7	5.0	96	1014.7	0	0	9	22	3	7	02	0	–
22	0.6	0.0	6.1	96	1001.7	8	6	2	03	7	6	71	6	4.4
23	– 0.5	– 1.4	5.5	95	1015.7	8	7	3	24	6	6	71	8	0.0
24	– 4.4	– 5.7	4.0	92	1027.0	0	0	9	33	4	7	02	0	–
25	1.4	– 0.2	6.0	88	1032.9	8	8	5	24	5	7	02	2	–
26	4.9	4.4	8.4	97	1022.6	8	8	3	23	9	5	51	2	0.0
27	5.4	4.6	8.5	95	1029.2	3	3	5	30	8	7	02	0	–
28	– 2.2	– 2.4	5.1	98	1034.3	0	0	9	00	0	7	02	4	–
29	0.2	0.0	6.1	98	1023.6	8	8	4	17	9	7	02	2	–
30	4.6	4.3	8.3	98	1010.7	8	8	3	24	7	6	10	5	0.0
31	0.6	– 0.5	5.9	91	1014.4	5	5	4	30	6	7	01	7	0.0

Godz. 07

DNI	TEMPERATURA POWIETRZA T	TEMPERATURA PUNKTU ROSY T_d	PRĘŻNOŚĆ PARY WODNEJ e	WILGOTNOŚĆ WZGLĘDNA U	CIŚNIENIE ATMOSFERYCZNE P_o	ZACHMURZENIE N	N_h	h	WIATR dd	v	WIDZIALNOŚĆ V	POGODA ww	W	OPAD R
1	4.8	4.8	8.6	100	1022.6	9	9	•	24	1	1	45	4	–
2	4.2	4.2	8.2	100	1025.6	9	9	•	23	4	1	45	4	–
3	10.0	9.3	11.7	95	1023.7	4	3	4	31	4	7	03	6	0.2
4	3.3	2.8	7.5	97	1031.2	0	0	9	24	3	8	02	0	–
5	5.8	5.1	8.8	95	1030.1	0	0	9	20	2	7	02	0	–
6	4.4	3.9	8.1	97	1029.8	1	0	9	00	0	7	03	0	–
7	5.3	4.6	8.5	95	1025.9	2	0	9	05	2	5	28	4	–
8	4.4	4.4	8.4	100	1017.8	2	0	9	00	0	1	44	4	–
9	9.8	8.9	11.4	94	1014.6	8	8	3	22	5	5	51	2	0.0
10	7.3	5.5	9.0	88	1007.3	4	4	5	25	8	8	03	8	0.2
11	5.8	4.3	8.3	90	1008.6	7	3	5	26	6	7	02	2	–
12	– 2.0	– 3.0	4.9	94	1019.9	6	4	9	02	3	7	01	1	–
13	– 4.7	– 6.3	3.8	87	1019.7	3	3	5	33	2	7	02	1	–
14	– 4.3	– 5.7	4.0	92	1015.8	3	0	9	12	2	5	10	0	–
15	2.1	0.6	6.4	90	999.3	8	8	4	10	5	6	10	2	–
16	8.0	7.5	10.4	97	991.7	8	8	2	24	5	4	10	2	–
17	6.8	6.1	9.4	96	993.6	8	8	3	15	1	2	46	2	–
18	0.6	– 0.2	6.0	95	1007.0	7	7	5	20	5	6	10	1	–
19	1.4	0.2	6.2	92	1005.9	7	7	4	26	5	6	86	2	0.9
20	0.7	0.4	6.3	98	1003.2	8	8	3	01	5	4	21	6	2.2
21	– 0.2	– 0.5	5.9	98	1012.9	8	8	2	21	6	6	10	1	–
22	0.9	0.4	6.3	96	1004.3	8	6	2	36	5	6	61	7	2.3
23	– 1.2	– 2.2	5.2	94	1015.3	7	7	4	28	7	7	01	7	1.7
24	– 3.3	– 4.4	4.4	93	1031.7	8	8	3	30	1	4	10	1	–
25	1.2	– 1.7	5.4	79	1031.0	7	4	6	24	9	7	01	1	–
26	7.9	7.0	10.0	94	1023.0	8	6	3	26	8	6	61	5	1.0
27	5.5	5.0	8.7	97	1030.2	8	8	4	29	7	8	10	1	–
28	– 4.2	– 4.7	4.3	96	1034.0	0	0	9	00	0	1	48	0	–
29	0.2	0.0	6.1	98	1018.1	8	8	2	20	6	2	46	2	–
30	3.4	2.8	7.5	97	1000.0	8	6	3	23	8	6	61	8	4.4
31	– 1.2	– 2.4	5.1	90	1017.5	5	5	5	32	13	8	03	1	–

Godz. 13

1	13.8	7.8	10.6	68	1023.9	6	4	5	24	6	7	02	4	–
2	12.5	5.8	9.2	63	1023.1	6	1	5	24	9	8	01	4	–
3	14.3	6.5	9.7	59	1025.2	5	5	5	31	9	8	03	1	–
4	17.3	7.4	10.3	53	1030.7	0	0	9	28	9	8	02	0	–
5	19.6	6.5	9.7	42	1028.9	0	0	9	29	4	8	02	0	–
6	19.8	6.6	9.8	42	1028.3	4	0	9	00	0	8	03	0	–
7	20.2	9.2	11.6	49	1022.0	4	0	9	13	6	8	02	0	–
8	17.9	8.0	10.7	53	1015.6	3	0	9	24	7	7	03	4	–
9	13.3	8.0	10.7	71	1012.2	7	7	4	23	8	7	02	5	0.0
10	12.2	2.1	7.1	51	1009.1	7	5	5	24	12	8	01	1	–
11	5.6	1.7	6.9	76	1011.1	8	7	5	32	4	8	03	2	–
12	2.2	– 1.7	5.4	76	1020.8	7	4	5	02	7	8	01	2	–
13	4.9	– 3.0	4.2	49	1018.7	3	2	6	23	1	8	03	0	–
14	4.4	– 8.4	3.2	39	1010.9	5	3	9	13	9	8	03	1	–
15	13.1	6.5	9.7	64	993.2	7	6	9	14	9	7	03	2	–
16	9.4	7.7	10.5	89	994.6	8	8	2	23	4	6	10	5	0.3
17	9.7	9.0	11.5	95	992.6	8	8	4	22	8	5	10	6	1.6
18	5.1	1.5	6.8	77	1005.5	7	7	5	22	9	7	02	6	0.0
19	3.8	1.0	6.6	82	1011.2	8	6	5	25	9	8	25	2	1.4
20	2.6	– 1.2	5.6	77	1010.0	5	5	5	31	4	7	03	2	–
21	1.8	1.0	6.6	95	1010.2	8	8	3	18	5	5	10	2	–
22	2.1	– 3.0	4.9	68	1011.8	5	5	5	34	10	8	02	6	0.2
23	0.5	– 1.9	5.3	84	1017.3	7	7	4	33	7	7	02	8	0.0
24	1.8	– 2.7	5.0	72	1033.9	3	1	6	29	5	6	03	1	–
25	2.8	– 1.4	5.5	73	1028.4	8	8	5	22	10	7	02	7	0.0
26	10.1	5.8	9.2	74	1025.0	4	4	5	26	10	8	01	6	0.0
27	8.6	4.6	8.5	75	1031.5	2	2	4	33	6	7	03	1	–
28	0.8	0.8	6.5	100	1032.0	9	9	•	17	3	2	45	4	–
29	1.6	1.0	6.6	96	1016.0	8	8	2	25	5	3	44	4	–
30	5.2	3.8	8.0	90	1001.1	7	7	4	34	7	8	02	8	1.3
31	0.0	– 4.4	4.4	71	1023.8	7	7	5	33	9	8	03	2	–

Godz. 19

1	7.2	5.3	8.9	88	1025.4	2	0	9	24	1	8	02	1	–
2	11.3	5.9	9.3	69	1021.2	6	6	5	25	8	7	01	6	0.0
3	9.0	5.8	9.2	81	1028.3	0	0	9	30	2	8	02	1	–
4	10.0	8.5	11.1	90	1030.5	0	0	9	28	4	7	02	0	–
5	10.5	8.6	11.2	88	1028.9	0	0	9	32	2	8	02	0	–
6	10.3	8.3	10.9	87	1028.0	4	0	9	06	3	8	02	0	–
7	13.2	9.5	11.9	78	1020.2	0	0	9	16	1	8	01	0	–
8	11.3	10.3	12.5	94	1016.0	8	8	4	26	6	6	51	1	0.0
9	11.6	8.0	10.7	78	1006.7	8	8	4	21	10	7	02	2	–
10	7.6	2.6	7.4	71	1007.9	7	3	9	21	5	8	01	2	–
11	2.5	– 2.2	5.2	71	1014.9	6	2	9	36	4	8	01	2	–
12	– 2.1	– 3.0	4.9	94	1021.8	7	6	9	36	4	7	03	1	–
13	– 1.6	– 5.4	4.1	75	1017.8	6	1	6	00	0	8	03	1	–
14	1.2	– 0.9	5.7	87	1007.6	8	5	5	14	10	7	02	2	–
15	8.5	7.5	10.4	94	991.2	8	8	5	15	4	7	21	2	0.0
16	8.2	8.0	10.7	99	995.1	8	8	2	21	2	5	51	6	1.2
17	6.8	4.1	8.2	83	997.8	3	3	5	28	9	7	01	8	1.2
18	1.6	0.8	6.5	95	1004.7	8	8	4	25	7	7	26	6	0.1
19	0.4	0.2	6.2	98	1006.3	8	6	3	17	6	5	71	9	2.7
20	– 1.4	– 2.2	5.2	94	1014.1	0	0	9	00	0	7	01	1	–
21	2.5	1.7	6.9	94	1006.3	8	7	3	11	5	6	61	2	1.4
22	– 1.5	– 4.4	4.4	81	1016.2	0	0	9	29	4	8	01	1	–
23	– 3.1	– 4.4	4.4	91	1022.4	0	0	9	32	4	7	02	1	–
24	0.1	– 0.5	5.9	96	1034.0	7	7	6	24	6	7	03	1	–
25	3.0	0.8	6.5	86	1025.1	8	8	4	25	7	7	20	7	0.0
26	5.0	3.9	8.1	93	1027.5	1	0	9	27	8	8	03	0	–
27	2.5	2.3	7.2	98	1033.0	0	0	9	27	2	4	10	0	–
28	0.8	0.4	6.3	98	1027.7	8	8	3	18	8	6	10	4	–
29	3.3	3.0	7.6	98	1015.4	8	8	3	24	5	3	51	4	0.0
30	2.6	– 0.2	6.0	83	1011.5	7	7	5	34	8	7	01	8	0.5
31	– 0.2	– 3.3	4.8	80	1029.7	8	8	5	01	8	8	02	2	–

Godz. 01

DNI	TEMPERATURA POWIETRZA T	TEMPERATURA PUNKTU ROSY T_d	PRĘŻNOŚĆ PARY WODNEJ e	WILGOTNOŚĆ WZGLĘDNA U	CIŚNIENIE ATMOSFERYCZNE P_o	ZACHMURZENIE N	N_h	h	WIATR dd	v	WIDZIALNOŚĆ V	POGODA ww	W	OPAD R
1	5.1	5.1	8.8	100	1019.7	0	0	9	00	0	2	46	4	-
2	6.1	5.1	8.8	93	1026.4	0	0	9	21	1	6	10	0	-
3	10.5	9.9	12.2	96	1023.0	8	5	3	24	3	6	61	5	0.1
4	5.2	4.7	8.6	97	1031.8	0	0	9	30	1	8	02	0	-
5	6.0	5.8	9.2	98	1031.3	0	0	9	19	1	7	02	0	-
6	6.6	5.9	9.3	96	1028.9	0	0	9	11	1	6	11	0	-
7	9.5	8.8	11.3	95	1024.9	0	0	9	12	1	7	11	0	-
8	7.8	6.4	9.6	91	1018.3	0	0	9	00	0	7	02	0	-
9	11.1	10.0	12.3	93	1016.4	8	8	4	22	2	5	10	2	-
10	10.6	5.6	9.1	70	1007.5	8	2	3	27	5	7	60	2	0.0
11	7.2	6.5	9.7	95	1008.9	8	5	3	24	3	6	61	6	2.3
12	1.1	- 1.9	5.3	79	1018.1	7	0	9	01	3	8	02	2	-
13	- 3.6	- 4.4	4.4	94	1021.9	2	0	9	00	0	8	02	0	-
14	- 1.7	- 4.1	4.5	84	1015.8	6	0	9	13	2	8	03	1	-
15	1.8	0.2	6.2	88	1000.6	8	8	5	10	4	7	02	1	-
16	8.5	7.4	10.3	93	991.5	8	8	5	25	2	5	10	2	-
17	6.6	6.2	9.4	97	994.4	8	8	5	18	1	5	10	6	0.1
18	2.2	0.2	6.2	88	1006.9	0	0	9	24	5	8	02	0	-
19	2.3	0.4	6.3	88	1006.4	8	8	4	24	4	7	80	1	0.3
20	4.3	3.2	7.7	93	1002.7	8	6	3	26	2	6	61	6	7.6
21	1.3	0.8	6.5	96	1014.2	8	8	4	20	3	7	02	1	-
22	2.3	1.5	6.8	95	1001.5	8	6	3	36	5	6	61	6	1.0
23	- 0.6	- 1.9	5.3	91	1018.0	1	0	9	24	3	8	03	8	0.0
24	- 3.6	- 4.1	4.5	97	1028.6	0	0	9	32	1	7	02	0	-
25	1.3	- 2.4	5.1	77	1035.0	0	0	9	22	4	7	02	1	-
26	5.6	4.9	8.7	95	1025.5	8	8	5	24	5	5	10	6	0.6
27	1.6	1.1	6.6	96	1031.4	0	0	9	24	2	7	02	0	-
28	- 0.9	- 0.9	5.7	100	1034.1	8	8	3	20	1	2	42	4	-
29	1.6	0.8	6.5	94	1021.5	8	8	4	18	4	6	10	1	-
30	4.6	3.6	7.9	93	1013.1	8	8	4	22	3	5	10	2	-
31	2.0	0.6	6.4	90	1019.0	7	7	5	34	5	8	01	8	0.0

Godz. 07

DNI	TEMPERATURA POWIETRZA T	TEMPERATURA PUNKTU ROSY T_d	PRĘŻNOŚĆ PARY WODNEJ e	WILGOTNOŚĆ WZGLĘDNA U	CIŚNIENIE ATMOSFERYCZNE P_o	ZACHMURZENIE N	N_h	h	WIATR dd	v	WIDZIALNOŚĆ V	POGODA ww	W	OPAD R
1	5.8	5.8	9.2	100	1022.4	5	0	9	18	1	3	44	4	-
2	6.4	5.6	9.1	95	1026.5	6	0	9	23	1	6	10	1	-
3	11.5	11.1	13.2	97	1025.2	6	6	4	29	3	5	10	6	0.3
4	3.5	3.3	7.7	98	1032.9	0	0	9	00	0	5	10	0	-
5	4.3	4.1	8.2	98	1030.7	0	0	9	00	0	5	10	0	-
6	6.6	6.2	9.4	97	1028.9	1	0	9	00	0	4	28	0	-
7	8.5	7.9	10.6	96	1023.4	0	0	9	14	1	5	11	0	-
8	6.1	5.7	9.1	97	1017.5	1	0	9	00	0	4	11	0	-
9	10.3	8.8	11.3	91	1015.6	8	5	4	23	4	5	10	2	-
10	7.0	5.6	9.1	91	1010.1	3	2	2	24	5	8	03	6	0.0
11	6.6	6.2	9.4	97	1009.9	8	2	5	27	2	7	01	6	0.3
12	0.2	- 2.4	5.1	82	1019.5	6	6	9	04	3	8	01	2	-
13	- 6.2	- 7.0	3.6	94	1020.7	2	2	4	17	1	8	03	0	-
14	- 1.8	- 4.7	4.3	81	1011.7	6	3	9	10	4	8	01	1	-
15	3.2	1.9	7.0	91	996.0	6	2	6	12	2	6	10	2	-
16	7.9	7.1	10.1	94	993.0	8	8	3	21	2	3	50	4	0.0
17	7.3	6.8	9.9	97	992.2	8	7	3	16	2	4	61	2	2.4
18	3.3	1.7	6.9	89	1006.9	8	8	5	20	4	6	10	1	-
19	2.3	0.0	6.1	86	1011.1	5	5	4	26	6	8	01	8	0.6
20	1.6	0.8	6.5	94	1005.7	8	8	4	35	4	4	28	6	0.5
21	1.6	1.1	6.6	96	1011.5	8	8	3	19	3	5	10	2	-
22	1.7	0.6	6.4	91	1008.3	8	8	4	33	6	6	10	6	0.2
23	- 1.2	- 2.1	5.2	94	1018.0	8	8	3	24	1	7	02	8	0.0
24	- 5.7	- 6.1	3.9	97	1033.7	2	1	5	00	0	7	03	0	-
25	1.1	- 3.0	4.9	75	1032.7	7	7	5	24	6	7	01	1	-
26	8.0	6.7	9.8	91	1025.7	8	8	4	24	6	5	10	2	-
27	1.3	1.0	6.6	98	1032.2	7	7	4	22	2	4	10	1	-
28	2.2	1.7	6.9	96	1032.5	7	7	4	00	0	4	10	4	-
29	1.1	0.6	6.4	96	1017.5	8	8	4	21	3	4	10	2	-
30	6.6	6.2	9.4	97	1004.2	8	6	3	29	8	6	61	6	5.4
31	0.1	- 1.2	5.6	91	1021.3	8	8	4	33	6	7	85	1	0.1

Godz. 13

1	14.6	8.6	11.2	68	1024.3	3	2	5	24	3	7	03	4	-
2	13.5	5.8	9.2	59	1024.2	5	0	9	24	6	8	01	1	-
3	15.6	11.3	13.4	76	1026.5	7	7	5	30	2	8	02	2	-
4	16.1	7.4	10.3	56	1032.4	0	0	9	30	3	8	02	0	-
5	19.3	9.3	11.7	52	1029.2	0	0	9	21	2	8	02	0	-
6	19.8	11.5	13.6	60	1027.1	1	0	9	12	2	7	02	0	-
7	19.8	11.1	13.2	57	1020.1	1	0	9	13	2	7	02	0	-
8	11.1	10.5	12.7	96	1017.5	9	9	.	25	2	3	43	4	-
9	13.2	8.2	10.9	71	1012.0	8	8	5	22	6	6	10	2	-
10	11.2	3.4	7.8	59	1010.1	5	3	5	22	6	8	01	1	-
11	5.8	4.1	8.2	89	1012.2	8	5	4	33	1	7	80	2	0.5
12	3.0	- 3.5	4.7	62	1020.7	7	1	5	35	5	8	03	2	-
13	6.3	- 4.1	4.5	48	1018.6	3	1	5	18	1	8	03	0	-
14	3.7	- 3.3	4.8	61	1007.4	7	5	5	14	4	7	03	2	-
15	8.9	6.7	9.8	85	991.7	8	8	9	16	3	5	10	6	0.1
16	9.2	8.5	11.1	95	995.1	8	5	3	21	1	4	61	5	0.9
17	10.7	8.5	11.1	86	992.7	7	7	4	23	2	6	21	2	0.5
18	5.7	1.5	6.8	76	1006.5	7	4	4	21	5	7	01	2	-
19	3.3	2.1	7.1	89	1011.2	8	2	4	22	5	6	61	1	0.3
20	2.0	- 0.9	5.7	82	1011.7	7	7	4	34	3	7	01	2	-
21	4.5	1.0	6.6	78	1007.4	8	8	9	15	1	7	03	2	-
22	4.6	- 3.0	4.9	58	1015.2	3	3	5	33	5	8	02	1	-
23	3.3	- 0.2	6.0	77	1018.7	6	6	4	30	2	8	03	8	1.6
24	3.3	- 0.2	6.0	77	1035.5	3	1	4	28	1	8	01	1	-
25	4.4	- 4.4	4.4	53	1029.4	8	3	5	22	7	7	02	2	-
26	9.8	5.0	8.7	72	1027.7	5	5	5	27	4	7	01	2	-
27	8.4	4.6	8.5	76	1033.0	5	4	4	34	1	7	02	2	-
28	3.6	1.2	6.7	85	1029.9	7	7	5	18	3	7	03	2	-
29	3.5	2.1	7.1	91	1017.7	8	8	2	25	3	4	28	4	-
30	5.6	3.9	7.6	83	1007.5	7	7	4	31	5	8	25	6	0.9
31	1.6	- 8.6	3.2	46	1027.2	1	1	5	01	5	8	02	8	0.0

Godz. 19

1	9.2	7.8	10.6	92	1025.6	0	0	9	21	1	6	10	0	-
2	12.3	5.9	9.3	65	1022.2	8	8	5	24	3	7	03	1	-
3	9.9	6.8	9.9	81	1029.4	0	0	9	33	2	8	02	1	-
4	10.0	8.5	11.1	90	1031.6	0	0	9	21	2	8	02	0	-
5	12.0	10.1	12.4	89	1028.5	0	0	9	00	0	7	02	0	-
6	14.1	10.6	12.8	80	1025.5	1	0	9	11	1	7	02	0	-
7	12.1	8.2	10.9	77	1019.4	1	0	9	18	1	7	02	0	-
8	10.9	9.8	12.1	93	1017.1	8	8	5	20	2	5	10	5	0.0
9	12.4	7.4	10.3	72	1007.0	8	8	5	21	8	6	10	2	-
10	9.7	5.1	8.8	72	1008.2	8	2	5	21	4	8	01	2	-
11	4.2	0.4	6.3	77	1015.4	6	0	9	04	3	8	01	8	0.1
12	- 0.4	- 4.4	4.4	75	1021.6	4	0	9	32	1	8	01	1	-
13	0.4	- 4.1	4.5	72	1017.3	6	0	9	17	2	8	02	1	-
14	1.7	- 1.2	5.6	80	1004.3	7	4	5	12	3	7	01	2	-
15	10.9	10.3	12.5	95	990.4	8	8	5	18	2	5	10	6	0.2
16	8.4	7.3	10.2	93	995.3	8	7	3	20	2	5	61	6	0.3
17	5.3	1.0	6.6	75	1002.2	0	0	9	29	2	7	01	8	0.3
18	2.2	- 0.2	6.0	84	1006.0	0	0	9	23	4	7	01	8	2.9
19	3.6	3.1	7.6	97	1005.7	8	6	3	20	6	5	63	7	6.1
20	- 0.6	- 1.5	5.5	94	1014.2	0	0	9	18	1	7	02	1	-
21	3.2	2.5	7.3	94	1002.4	8	7	3	07	3	5	61	6	4.3
22	0.4	- 0.5	5.9	93	1018.4	2	0	9	24	3	8	01	0	-
23	- 1.1	- 2.2	5.2	92	1022.8	0	0	9	34	3	8	01	1	-
24	1.1	- 0.7	5.8	88	1026.0	7	7	5	23	1	6	10	8	0.3
25	4.9	1.2	6.7	77	1027.1	8	8	8	24	8	7	61	2	0.0
26	5.9	3.8	8.0	86	1029.6	0	0	9	25	2	7	02	1	-
27	3.4	2.9	7.5	97	1033.6	0	0	9	00	0	5	10	1	-
28	1.6	0.4	6.3	92	1025.8	4	4	5	16	5	6	10	1	-
29	6.1	5.3	8.9	95	1017.4	8	8	3	24	2	4	10	5	0.6
30	3.5	0.8	6.5	82	1015.8	3	3	4	33	6	8	03	8	0.0
31	- 2.1	- 5.7	4.0	78	1032.3	0	0	9	33	4	8	02	0	-

Godz. 01

DNI	TEMPERATURA POWIETRZA T	TEMPERATURA PUNKTU ROSY T_d	PRĘŻNOŚĆ PARY WODNEJ e	WILGOTNOŚĆ WZGLĘDNA U	CIŚNIENIE ATMOSFERYCZNE P_o	ZACHMURZENIE N	N_h	h	WIATR dd	v	WIDZIALNOŚĆ V	POGODA ww	W	OPAD R
1	5.9	5.1	8.8	95	1019.0	0	0	9	00	0	7	02	0	-
2	4.5	4.5	8.4	100	1027.0	0	0	9	00	0	1	46	0	-
3	11.2	10.9	13.0	97	1023.8	8	7	4	26	3	6	51	6	0.1
4	6.1	5.5	9.0	95	1032.7	0	0	9	00	0	5	10	0	-
5	8.9	5.1	8.8	77	1030.4	0	0	9	17	1	7	02	0	-
6	11.6	8.6	11.2	82	1026.6	0	0	9	10	2	7	02	0	-
7	10.4	8.5	11.1	88	1022.5	0	0	9	10	2	7	02	0	-
8	10.4	10.4	12.6	100	1017.9	9	9	.	30	2	2	47	1	-
9	9.5	8.6	11.2	94	1017.3	5	5	9	25	2	5	10	2	-
10	7.7	6.1	9.4	90	1009.1	4	4	5	27	7	7	25	1	1.5
11	6.8	6.1	9.4	96	1009.8	8	8	4	28	5	7	02	8	0.8
12	2.2	1.7	6.9	96	1018.2	8	6	9	02	1	7	03	2	-
13	- 1.1	- 1.7	5.4	96	1021.8	0	0	9	00	0	7	02	0	-
14	- 1.6	- 3.0	4.9	90	1012.0	8	0	9	10	2	7	01	2	-
15	2.4	1.7	6.9	96	997.9	8	8	4	10	2	6	10	2	-
16	7.5	7.5	10.4	100	992.4	9	9	.	25	2	3	43	4	-
17	6.6	6.6	9.7	100	992.5	9	9	.	00	0	2	61	4	0.4
18	2.4	1.2	6.7	92	1005.8	8	8	6	23	3	7	03	1	-
19	1.6	0.8	6.5	95	1009.3	8	8	4	28	12	7	02	8	0.8
20	2.9	2.1	7.1	96	1003.3	8	7	3	27	3	6	61	6	3.2
21	1.0	0.6	6.4	98	1013.1	7	7	4	24	2	6	10	1	-
22	2.4	2.1	7.1	98	1004.1	8	7	3	01	5	6	61	5	3.0
23	- 0.4	- 0.9	5.7	96	1019.0	2	2	5	28	2	7	03	0	-
24	- 1.8	- 2.1	5.2	98	1030.1	0	0	9	00	0	6	10	0	-
25	- 0.7	- 3.0	4.9	85	1035.6	0	0	9	24	3	7	02	0	-
26	7.2	7.0	10.0	99	1027.3	8	8	3	26	4	5	50	6	0.5
27	2.1	1.2	6.7	96	1032.1	0	0	9	00	0	7	02	1	-
28	1.4	0.8	6.5	96	1033.2	0	0	9	00	0	7	02	1	-
29	2.1	2.1	7.1	100	1020.2	9	9	.	22	1	1	45	4	-
30	5.0	4.3	8.3	95	1013.6	8	4	4	26	9	7	61	1	0.0
31	2.3	0.8	6.5	90	1022.9	8	8	4	31	3	7	03	8	0.6

Godz. 07

DNI	TEMPERATURA POWIETRZA T	TEMPERATURA PUNKTU ROSY T_d	PRĘŻNOŚĆ PARY WODNEJ e	WILGOTNOŚĆ WZGLĘDNA U	CIŚNIENIE ATMOSFERYCZNE P_o	ZACHMURZENIE N	N_h	h	WIATR dd	v	WIDZIALNOŚĆ V	POGODA ww	W	OPAD R
1	3.9	3.9	8.1	100	1021.9	2	2	9	00	0	5	10	1	-
2	3.3	3.0	7.6	98	1026.9	8	0	9	25	1	5	10	4	-
3	11.8	11.6	13.7	99	1026.1	7	7	4	34	1	5	20	5	0.5
4	3.7	3.4	7.8	98	1033.3	0	0	9	00	0	4	10	4	-
5	7.6	5.8	9.2	88	1029.6	0	0	9	15	1	6	10	0	-
6	8.5	7.5	10.4	94	1026.6	0	0	9	09	3	6	10	0	-
7	8.9	7.8	10.6	93	1020.6	3	0	9	12	1	5	10	0	-
8	10.2	10.2	12.4	100	1017.5	8	7	3	29	3	3	53	4	0.0
9	9.8	8.9	11.4	94	1014.5	8	8	4	23	3	5	10	2	-
10	6.4	5.8	9.2	95	1010.6	7	5	4	26	6	7	01	1	-
11	5.6	5.0	8.7	95	1010.1	8	8	4	00	0	7	02	2	-
12	0.1	- 0.2	6.0	98	1020.8	6	6	9	36	1	7	01	2	-
13	0.0	- 0.5	5.9	96	1019.5	7	7	4	00	0	7	01	1	-
14	0.0	- 2.7	5.0	82	1007.7	8	8	8	10	2	6	10	2	-
15	2.8	2.3	7.2	96	993.2	8	8	4	09	1	5	21	2	0.4
16	7.7	7.7	10.5	100	993.3	9	9	.	00	0	3	55	4	0.0
17	8.6	8.6	11.2	100	989.8	9	9	.	23	3	2	61	5	5.1
18	3.2	2.5	7.3	94	1005.9	7	7	4	23	6	6	10	2	-
19	1.8	1.0	6.6	95	1013.2	7	7	4	26	3	7	03	8	0.5
20	2.5	1.9	7.0	96	1007.1	8	8	4	33	3	7	25	6	0.2
21	0.9	0.9	6.5	100	1008.8	9	9	.	17	2	1	45	4	-
22	2.7	1.9	7.0	96	1012.1	8	7	4	35	5	7	61	5	0.3
23	0.4	- 0.2	6.0	96	1017.9	8	8	4	00	0	6	10	1	-
24	- 2.1	- 3.3	4.8	92	1024.8	5	5	5	00	0	7	03	1	-
25	- 0.2	- 1.7	5.4	89	1032.9	7	7	5	24	9	7	03	1	-
26	6.8	6.1	9.4	95	1027.9	3	2	4	27	5	7	03	5	0.1
27	2.3	2.3	7.2	100	1032.9	9	9	.	00	0	1	47	4	0.1
28	0.8	0.2	6.2	96	1030.6	8	8	4	13	1	5	10	1	-
29	1.8	1.8	7.0	100	1018.3	9	9	.	26	2	1	45	4	0.0
30	8.4	7.8	10.6	96	1008.2	8	7	4	32	8	6	61	6	3.0
31	1.2	- 1.2	5.6	85	1024.7	6	6	4	32	4	7	02	1	-

Godz. 13

DNI	TEMPERATURA POWIETRZA T	TEMPERATURA PUNKTU ROSY T_d	PRĘŻNOŚĆ PARY WODNEJ e	WILGOTNOŚĆ WZGLĘDNA U	CIŚNIENIE ATMOSFERYCZNE P_o	ZACHMURZENIE N	N_h	h	WIATR dd	v	WIDZIALNOŚĆ V	POGODA ww	W	OPAD R
1	15.0	7.0	10.0	58	1023.7	5	5	6	22	1	7	03	1	-
2	13.8	5.3	8.9	57	1024.7	5	0	9	26	6	7	01	2	-
3	16.6	10.6	12.8	67	1027.8	7	7	4	33	1	7	03	2	-
4	16.6	5.5	9.0	47	1022.1	0	0	9	16	1	7	02	0	-
5	19.7	9.4	11.8	51	1027.8	0	0	9	00	0	7	02	0	-
6	20.6	10.0	12.3	50	1024.4	0	0	9	12	5	7	02	0	-
7	18.2	9.7	12.0	57	1018.3	2	0	9	18	2	6	05	1	-
8	12.9	10.0	12.3	82	1017.1	8	8	4	27	5	5	10	5	0.0
9	12.7	7.7	10.5	71	1010.1	8	8	4	22	9	7	02	2	-
10	10.6	6.8	9.9	77	1009.9	7	7	4	25	7	7	02	2	-
11	7.0	2.5	7.3	73	1012.4	8	3	4	00	0	7	03	2	-
12	6.4	- 1.7	5.4	56	1021.7	5	3	5	33	3	8	03	1	-
13	5.1	- 2.2	5.2	59	1018.0	8	6	5	21	1	7	03	2	-
14	4.1	0.0	6.1	75	1004.3	8	0	9	14	3	7	02	2	-
15	6.1	5.9	9.3	98	990.4	9	9	.	00	0	2	45	6	2.9
16	8.0	7.8	10.6	99	994.7	8	8	4	24	2	5	51	4	0.4
17	6.8	5.0	8.7	88	996.1	7	6	4	31	4	7	21	5	0.3
18	3.8	0.4	6.3	79	1006.2	7	7	4	22	7	7	01	8	0.0
19	1.4	0.8	6.5	96	1007.8	8	7	4	21	6	5	61	7	4.8
20	6.3	2.5	7.3	77	1011.7	5	5	4	24	1	8	02	1	-
21	2.6	1.9	7.0	96	1003.1	8	7	3	11	3	5	63	4	1.8
22	5.4	- 1.4	5.5	61	1017.0	4	4	5	30	5	7	02	6	0.0
23	4.3	0.2	6.2	75	1019.8	6	6	4	00	0	7	03	1	-
24	4.9	- 1.3	5.5	64	1036.6	4	3	5	30	2	8	01	1	-
25	3.3	0.2	6.2	80	1030.5	8	8	5	24	8	7	02	2	-
26	9.3	5.1	8.8	74	1029.9	6	5	5	30	5	7	01	1	-
27	6.1	4.6	8.5	90	1033.6	8	8	4	00	0	6	10	4	-
28	7.2	3.2	7.7	76	1026.8	0	0	9	16	1	6	10	1	-
29	6.2	5.0	8.7	92	1015.8	8	8	4	28	4	5	10	4	-
30	6.3	2.3	7.2	75	1013.6	6	6	5	35	8	7	03	6	0.0
31	3.5	0.8	6.5	83	1029.2	7	7	4	01	4	7	25	2	0.1

Godz. 19

DNI	TEMPERATURA POWIETRZA T	TEMPERATURA PUNKTU ROSY T_d	PRĘŻNOŚĆ PARY WODNEJ e	WILGOTNOŚĆ WZGLĘDNA U	CIŚNIENIE ATMOSFERYCZNE P_o	ZACHMURZENIE N	N_h	h	WIATR dd	v	WIDZIALNOŚĆ V	POGODA ww	W	OPAD R
1	9.6	6.1	9.4	79	1025.6	0	0	9	29	1	7	01	1	-
2	12.2	8.1	10.8	76	1023.0	8	6	5	27	4	7	02	2	-
3	10.9	7.7	10.5	81	1030.6	0	0	9	06	1	7	02	1	-
4	12.2	7.0	10.0	70	1021.2	0	0	9	17	1	7	02	0	-
5	14.2	9.2	11.6	71	1027.2	0	0	9	11	1	6	10	0	-
6	15.0	9.0	11.5	68	1023.1	0	0	9	11	1	7	02	0	-
7	12.4	9.7	12.0	83	1018.0	0	0	9	22	1	7	02	1	-
8	11.0	9.9	12.2	93	1017.8	8	8	4	27	3	6	10	2	-
9	13.1	7.7	10.5	70	1005.4	8	8	4	24	10	7	02	2	-
10	8.1	7.1	10.1	94	1008.7	8	8	4	28	7	5	80	2	0.7
11	4.1	3.6	7.9	97	1015.8	7	5	4	00	0	7	25	8	4.4
12	1.0	0.4	6.3	96	1022.5	1	1	5	33	1	7	02	8	0.0
13	2.2	- 0.7	5.8	82	1015.1	6	0	9	13	1	7	02	2	-
14	2.1	1.0	6.6	92	1001.6	8	8	9	10	3	6	10	2	-
15	6.6	6.6	9.7	100	991.1	9	9	.	00	0	3	43	5	0.0
16	7.3	7.1	10.1	99	994.7	8	8	4	15	1	6	10	5	0.1
17	3.2	0.4	6.3	83	1004.6	0	0	9	27	3	7	01	1	-
18	2.9	0.6	6.4	86	1006.1	7	7	4	26	5	7	03	8	0.0
19	4.5	3.8	8.0	94	1004.4	8	7	4	25	7	6	61	6	3.3
20	2.5	1.7	6.9	96	1013.9	3	0	9	25	1	7	01	8	0.4
21	2.6	2.3	7.2	98	1000.5	8	7	3	04	4	5	63	6	5.1
22	0.7	- 1.7	5.4	85	1020.1	0	0	9	25	6	7	01	0	-
23	0.5	- 1.5	5.5	86	1023.9	0	0	9	02	1	7	02	1	-
24	0.9	- 1.2	5.6	87	1037.2	2	2	5	27	3	7	01	1	-
25	4.6	3.9	8.1	95	1028.1	8	7	4	25	6	6	21	2	0.9
26	3.5	2.6	7.4	95	1031.5	0	0	9	31	2	7	02	1	-
27	5.1	2.6	7.4	85	1033.4	8	8	4	00	0	7	02	2	-
28	2.5	2.5	7.3	100	1023.8	9	9	.	14	2	3	47	1	-
29	4.5	3.2	7.7	91	1020.3	0	0	9	27	3	7	01	1	-
30	3.5	2.6	7.4	95	1020.4	7	7	4	33	5	7	03	8	0.0
31	- 0.5	- 3.3	4.8	81	1034.2	5	5	4	00	0	7	03	8	0.2

Godz. 01

DNI	TEMPERATURA POWIETRZA T	TEMPERATURA PUNKTU ROSY T_d	PRĘŻNOŚĆ PARY WODNEJ e	WILGOTNOŚĆ WZGLĘDNA U	CIŚNIENIE ATMOSFERYCZNE P_o	ZACHMURZENIE N	N_h	h	WIATR dd	v	WIDZIALNOŚĆ V	POGODA ww	W	OPAD R
1	6.2	5.5	9.0	95	1017.7	6	6	4	00	0	7	02	1	-
2	7.0	6.8	9.9	98	1027.6	0	0	9	26	3	3	44	4	-
3	12.4	11.5	13.6	94	1025.1	8	8	3	27	2	6	60	2	0.0
4	8.1	8.1	10.8	100	1031.9	9	9	.	09	2	2	45	0	-
5	10.2	7.3	10.2	83	1028.2	0	0	9	12	4	7	02	0	-
6	12.2	9.7	12.0	84	1023.9	0	0	9	12	4	7	02	0	-
7	10.0	8.8	11.3	92	1019.8	0	0	9	11	2	7	01	0	-
8	12.2	10.7	12.9	91	1018.8	8	8	3	25	2	6	10	5	0.0
9	11.6	9.5	11.9	86	1016.4	8	8	4	25	3	7	02	2	-
10	8.8	6.5	9.7	86	1011.4	4	3	4	26	5	7	01	6	3.1
11	7.8	5.9	9.3	88	1010.9	8	5	3	31	2	6	60	6	0.5
12	3.2	2.4	7.3	95	1019.1	6	6	4	06	3	8	03	1	-
13	0.7	0.2	6.2	96	1021.7	0	0	9	26	2	6	10	0	-
14	1.0	- 1.4	5.5	85	1008.3	8	8	9	15	8	7	03	2	-
15	6.2	5.3	8.9	93	995.6	8	5	3	14	5	6	60	6	0.2
16	9.0	8.2	10.9	95	993.5	8	8	2	27	2	5	21	5	0.1
17	8.0	7.8	10.6	99	990.2	8	8	2	06	3	5	51	6	2.7
18	6.6	3.4	7.8	80	1005.1	7	7	5	25	7	7	03	1	-
19	3.7	1.7	6.9	86	1014.3	3	2	4	28	7	8	02	8	0.0
20	3.2	2.4	7.3	95	1005.3	8	5	2	27	2	6	10	6	4.3
21	3.9	2.8	7.5	93	1011.4	3	0	9	24	5	6	10	1	-
22	5.2	4.1	8.2	93	1008.6	8	5	3	04	4	7	02	6	0.3
23	2.3	1.2	6.7	92	1019.8	3	3	9	25	4	6	10	0	-
24	- 2.2	- 2.8	5.0	95	1031.1	2	2	2	00	0	6	10	0	-
25	2.2	- 1.9	5.3	74	1036.2	7	7	9	26	4	7	02	1	-
26	8.6	7.7	10.5	94	1029.6	8	8	4	26	4	5	10	6	0.4
27	5.2	5.2	8.8	100	1032.9	9	9	.	25	2	1	45	4	-
28	4.0	3.3	7.7	95	1031.3	8	8	3	13	3	6	10	1	-
29	2.0	1.0	6.6	94	1020.4	2	0	9	26	3	3	46	1	-
30	7.4	5.1	8.8	85	1017.8	8	3	4	27	7	7	03	1	-
31	1.4	0.9	6.5	96	1025.5	3	3	4	26	3	5	10	0	-

Godz. 07

DNI	TEMPERATURA POWIETRZA T	TEMPERATURA PUNKTU ROSY T_d	PRĘŻNOŚĆ PARY WODNEJ e	WILGOTNOŚĆ WZGLĘDNA U	CIŚNIENIE ATMOSFERYCZNE P_o	ZACHMURZENIE N	N_h	h	WIATR dd	v	WIDZIALNOŚĆ V	POGODA ww	W	OPAD R
1	6.4	5.7	9.2	95	1020.9	3	3	9	00	0	6	10	1	-
2	4.9	4.9	8.7	100	1027.4	5	0	9	26	2	3	42	4	-
3	12.7	12.5	14.5	99	1026.7	8	8	2	00	0	5	10	6	0.3
4	4.7	4.7	8.5	100	1032.1	9	9	.	08	2	3	43	4	-
5	8.3	6.5	9.7	88	1026.4	0	0	9	10	4	7	02	0	-
6	8.8	8.2	10.9	96	1023.6	0	0	9	13	3	7	02	0	-
7	7.0	6.8	9.9	98	1018.5	2	0	9	13	2	5	11	0	-
8	11.4	10.1	12.4	92	1018.3	8	8	3	26	2	5	10	2	-
9	10.6	8.9	11.4	89	1014.8	6	3	9	25	7	6	10	1	-
10	7.3	6.5	9.7	95	1012.3	2	0	9	25	5	7	03	0	-
11	6.0	5.0	8.7	93	1011.5	8	3	3	00	0	7	61	6	3.3
12	1.6	1.1	6.6	96	1021.7	1	1	4	09	2	8	02	1	-
13	- 3.4	- 3.8	4.6	97	1018.9	5	0	9	13	1	7	28	1	-
14	0.8	- 0.7	5.8	89	1004.7	8	2	9	11	3	7	02	2	-
15	5.8	5.3	8.9	97	991.5	8	6	3	14	3	5	61	6	1.5
16	8.6	8.0	10.7	96	994.4	8	8	2	28	3	5	50	2	0.0
17	7.1	6.1	9.4	94	992.9	8	7	3	35	5	6	60	5	4.3
18	4.6	2.5	7.3	86	1006.9	7	7	4	26	5	8	03	2	-
19	4.0	1.7	6.9	85	1012.4	7	2	4	25	6	7	03	1	-
20	1.4	0.9	6.5	96	1010.4	1	1	4	27	3	7	03	1	-
21	4.0	3.2	7.7	94	1004.5	8	1	3	18	7	6	61	1	0.5
22	3.6	2.3	7.2	91	1015.8	6	6	4	34	4	7	02	6	2.0
23	3.6	2.8	7.5	94	1017.7	8	3	4	21	1	7	60	6	0.6
24	- 1.1	- 1.5	5.5	97	1035.6	1	1	9	25	2	5	11	0	-
25	2.5	- 1.9	5.3	73	1033.1	7	7	9	25	7	7	02	1	-
26	9.4	8.2	10.9	93	1030.2	8	8	2	28	3	5	10	2	-
27	2.8	2.8	7.5	100	1033.6	9	9	.	24	2	1	45	4	-
28	1.2	0.7	6.4	96	1027.7	2	0	9	12	3	5	10	1	-
29	4.4	3.7	7.9	95	1021.0	8	8	2	29	3	4	10	4	-
30	9.6	9.0	11.5	96	1014.0	8	7	2	31	6	5	61	6	1.0
31	0.0	- 0.6	5.9	96	1027.9	1	1	9	25	2	6	11	0	-

Godz. 13

DNI	TEMPERATURA POWIETRZA T	TEMPERATURA PUNKTU ROSY T_d	PRĘŻNOŚĆ PARY WODNEJ e	WILGOTNOŚĆ WZGLĘDNA U	CIŚNIENIE ATMOSFERYCZNE P_o	ZACHMURZENIE N	N_h	h	WIATR dd	v	WIDZIALNOŚĆ V	POGODA ww	W	OPAD R
1	16.4	7.5	10.4	56	1024.3	4	4	5	33	2	7	03	0	-
2	15.2	8.4	11.0	64	1026.5	7	2	5	29	5	8	01	4	-
3	16.2	12.5	14.5	79	1028.9	6	6	4	09	2	7	03	2	-
4	18.0	11.2	13.3	65	1021.4	0	0	9	14	5	7	02	4	-
5	20.2	9.0	11.3	49	1025.6	0	0	9	15	6	8	02	0	-
6	20.4	10.6	12.8	53	1022.4	1	0	9	14	3	7	02	0	-
7	17.8	11.8	13.8	67	1018.0	0	0	9	24	3	6	10	0	-
8	13.8	11.0	13.1	83	1018.7	8	7	3	30	5	5	60	2	0.0
9	14.7	8.8	11.3	68	1010.5	8	8	4	25	9	7	03	2	-
10	12.6	8.6	11.2	76	1010.1	7	6	4	27	8	7	01	1	-
11	6.7	3.3	8.9	91	1013.5	8	2	3	31	2	7	60	6	3.4
12	7.4	0.8	6.5	63	1024.0	6	4	4	27	3	8	02	1	-
13	6.7	0.6	6.4	65	1016.6	7	4	5	17	5	8	03	2	-
14	8.0	2.5	7.3	69	1001.3	4	0	9	15	6	7	01	1	-
15	9.1	8.0	10.7	93	990.1	8	7	3	26	1	5	21	6	1.0
16	9.6	6.7	9.8	82	995.6	8	8	4	25	3	6	10	5	0.0
17	8.8	2.1	7.1	63	1000.7	3	3	4	33	6	8	01	6	0.2
18	5.2	0.0	6.1	69	1007.6	8	8	4	27	8	7	60	8	0.0
19	5.5	3.8	8.0	89	1007.7	8	5	2	25	10	6	61	6	2.4
20	5.6	3.0	7.6	85	1014.1	7	7	4	27	5	8	03	1	-
21	5.1	4.6	8.5	97	997.5	8	6	2	14	7	5	61	6	10.4
22	8.0	1.7	6.9	64	1015.9	5	5	4	02	3	8	03	6	0.3
23	6.6	4.3	8.3	85	1019.8	7	7	4	05	3	7	02	6	0.2
24	7.0	- 2.2	5.2	52	1038.0	4	3	5	27	3	8	03	0	-
25	7.2	3.2	7.7	76	1031.2	7	7	9	25	7	6	10	2	-
26	11.6	6.8	9.9	72	1031.5	6	3	5	31	3	7	01	2	-
27	5.2	5.2	8.8	100	1034.1	9	9	.	14	1	2	43	4	-
28	8.4	5.0	8.7	79	1024.3	2	0	9	24	3	6	10	0	-
29	8.7	4.6	8.5	75	1022.7	7	7	4	31	5	6	10	5	0.0
30	11.9	3.8	8.0	57	1017.2	1	1	4	36	7	8	01	6	0.6
31	6.7	0.0	6.1	62	1030.8	6	4	5	04	5	8	03	1	-

Godz. 19

DNI	TEMPERATURA POWIETRZA T	TEMPERATURA PUNKTU ROSY T_d	PRĘŻNOŚĆ PARY WODNEJ e	WILGOTNOŚĆ WZGLĘDNA U	CIŚNIENIE ATMOSFERYCZNE P_o	ZACHMURZENIE N	N_h	h	WIATR dd	v	WIDZIALNOŚĆ V	POGODA ww	W	OPAD R
1	8.9	7.4	10.3	90	1026.4	0	0	9	00	0	6	10	0	-
2	13.4	9.0	11.5	75	1024.9	8	8	4	28	2	8	03	2	-
3	12.1	10.6	12.8	91	1030.4	0	0	9	05	1	7	01	1	-
4	12.6	10.5	12.7	87	1029.7	0	0	9	13	3	7	02	0	-
5	13.3	9.2	11.6	76	1024.4	0	0	9	14	2	7	02	0	-
6	15.2	9.9	12.2	70	1020.4	3	0	9	14	4	7	01	0	-
7	13.4	12.1	14.1	92	1018.4	8	8	3	27	4	5	10	1	-
8	12.6	9.3	11.7	81	1019.7	7	3	4	30	3	6	10	6	0.0
9	14.4	10.1	12.4	76	1007.0	8	5	4	27	10	6	61	2	0.0
10	9.2	7.4	10.3	89	1010.2	8	6	3	33	3	7	60	6	0.6
11	6.4	3.9	8.1	84	1015.9	7	7	9	03	4	8	02	6	0.3
12	2.9	1.0	6.6	87	1023.3	3	2	9	25	1	6	10	1	-
13	3.9	- 0.5	5.9	73	1011.9	7	0	9	11	3	7	02	2	-
14	6.4	3.6	7.9	83	999.0	7	7	9	09	2	6	10	1	-
15	10.1	9.4	11.8	95	991.2	8	8	2	26	2	5	10	2	-
16	8.4	7.8	10.6	96	993.6	8	4	3	08	1	6	61	2	1.3
17	5.4	2.3	7.2	80	1005.8	1	1	6	25	4	7	01	0	-
18	3.8	1.5	6.8	85	1009.7	8	8	4	27	5	7	80	6	0.1
19	6.6	5.6	9.1	94	1004.7	8	7	2	25	8	6	61	6	2.0
20	3.4	2.6	7.4	94	1014.2	2	1	4	24	3	7	01	1	-
21	4.5	4.0	8.1	97	999.7	8	6	2	04	5	6	60	6	7.4
22	3.8	1.5	6.8	85	1021.2	3	3	9	27	1	7	25	1	0.0
23	3.0	- 0.5	5.9	78	1025.3	0	0	9	04	2	7	01	1	-
24	3.4	0.0	6.2	78	1037.4	7	2	9	25	3	8	03	1	-
25	8.0	6.2	9.5	88	1030.0	8	4	9	29	6	6	60	2	0.0
26	7.8	6.8	9.9	94	1032.1	9	9	9	26	2	6	10	1	-
27	5.6	5.1	8.8	97	1032.7	7	7	4	16	1	5	10	4	-
28	5.0	2.2	7.2	95	1021.7	3	0	9	00	0	6	10	0	-
29	5.4	3.4	7.8	87	1023.2	3	0	9	27	3	7	01	1	-
30	5.3	2.3	7.2	89	1022.6	2	2	3	34	3	8	03	0	-
31	2.6	- 0.2	6.0	83	1034.3	1	1	9	10	2	7	01	1	-

Godz. 01

DNI	TEMPERATURA POWIETRZA T	TEMPERATURA PUNKTU ROSY T_d	PRĘŻNOŚĆ PARY WODNEJ e	WILGOTNOŚĆ WZGLĘDNA U	CIŚNIENIE ATMOSFERYCZNE P_o	ZACHMURZENIE N	N_h	h	WIATR dd	v	WIDZIALNOŚĆ V	POGODA ww	W	OPAD R
1	6.8	6.4	9.6	97	1020.5	5	5	4	00	0	5	10	1	-
2	4.4	3.7	7.9	95	1026.7	0	0	9	26	2	7	02	1	-
3	9.5	8.4	11.0	93	1021.9	8	8	6	24	3	6	61	2	0.0
4	4.5	4.0	8.1	97	1030.0	0	0	9	30	1	7	02	0	-
5	5.1	4.6	8.5	97	1030.7	0	0	9	29	2	7	02	0	-
6	4.8	4.1	8.2	95	1028.9	0	0	9	00	0	5	11	0	-
7	5.7	4.4	8.4	92	1026.3	0	0	9	11	1	6	10	1	-
8	8.2	7.1	10.1	93	1018.8	0	0	9	17	2	7	02	0	-
9	9.8	8.2	10.9	91	1016.3	7	7	5	27	3	6	10	2	-
10	11.9	7.4	10.3	74	1006.2	8	8	6	23	6	7	03	1	-
11	8.6	7.0	10.0	90	1008.3	7	7	4	24	5	7	02	2	-
12	2.4	- 0.9	5.7	78	1016.2	7	7	6	04	3	7	03	6	0.5
13	- 0.7	- 1.9	5.3	90	1018.2	8	8	5	36	3	7	02	7	1.7
14	- 4.2	- 5.1	4.2	94	1017.1	4	0	9	15	1	6	10	0	-
15	1.2	0.0	6.1	91	1002.7	8	8	5	12	4	7	02	2	-
16	10.1	9.9	12.2	99	998.9	8	8	7	20	2	4	10	6	0.1
17	8.2	7.8	10.6	97	994.5	8	8	4	14	2	6	60	2	0.0
18	2.8	- 0.7	5.8	78	1007.3	0	0	9	25	5	7	02	1	-
19	2.7	0.4	6.3	86	1006.1	7	7	5	25	7	7	02	1	-
20	3.4	2.6	7.4	94	1004.0	8	6	3	23	8	6	61	6	5.0
21	- 1.9	- 3.1	4.9	92	1015.9	2	2	5	22	2	7	03	1	-
22	5.5	5.3	8.9	98	998.0	8	7	3	20	2	6	61	6	10.7
23	- 1.4	- 3.3	4.8	87	1016.8	6	6	5	27	4	7	03	1	-
24	- 3.5	- 4.6	4.3	92	1026.1	0	0	9	35	2	6	10	0	-
25	0.6	- 0.9	5.7	89	1034.1	8	8	5	23	4	7	22	1	0.3
26	3.8	0.4	6.3	79	1025.7	8	8	4	25	4	7	02	6	0.0
27	3.1	2.3	7.2	94	1029.7	0	0	9	28	4	7	01	1	-
28	1.0	0.7	6.4	98	1033.1	9	9	.	27	2	1	47	4	-
29	0.3	0.0	6.1	98	1033.8	8	8	3	17	6	6	10	2	-
30	5.6	4.3	8.3	92	1013.1	8	8	3	25	6	6	10	2	-
31	1.1	- 0.2	6.0	90	1013.5	6	6	4	32	5	7	26	1	0.0

Godz. 07

DNI	TEMPERATURA POWIETRZA T	TEMPERATURA PUNKTU ROSY T_d	PRĘŻNOŚĆ PARY WODNEJ e	WILGOTNOŚĆ WZGLĘDNA U	CIŚNIENIE ATMOSFERYCZNE P_o	ZACHMURZENIE N	N_h	h	WIATR dd	v	WIDZIALNOŚĆ V	POGODA ww	W	OPAD R
1	6.6	6.2	9.4	97	1021.8	8	3	5	00	0	3	44	1	-
2	5.7	5.0	8.7	95	1026.4	4	0	9	23	3	6	10	0	-
3	10.3	9.7	12.0	95	1023.1	7	7	2	25	2	6	10	6	0.0
4	3.3	3.3	7.7	100	1031.4	3	3	2	29	1	2	42	0	-
5	6.2	6.0	9.3	98	1030.1	0	0	9	24	1	6	10	4	-
6	5.6	4.9	8.7	95	1029.1	0	0	9	00	0	4	10	0	-
7	5.8	5.6	9.1	98	1025.0	2	2	9	12	1	6	10	0	-
8	5.4	5.4	9.0	100	1017.9	3	0	9	17	1	5	28	0	-
9	10.0	9.2	11.6	94	1015.6	8	8	4	25	2	5	10	2	-
10	7.7	5.6	9.1	87	1009.4	4	2	3	25	5	7	03	6	0.0
11	7.2	3.6	7.9	78	1009.2	8	8	4	30	3	6	60	5	0.7
12	0.4	- 2.4	5.1	82	1017.2	8	8	9	06	2	7	02	2	-
13	- 2.5	- 4.4	4.4	86	1017.9	5	3	9	30	2	5	10	2	-
14	- 3.0	- 5.4	4.1	83	1014.7	7	0	9	16	1	7	02	1	-
15	3.2	1.9	7.0	91	998.6	7	7	5	11	3	6	10	2	-
16	9.1	8.4	11.0	95	992.7	8	8	3	22	3	4	10	5	0.0
17	8.9	8.7	11.2	99	993.9	8	8	2	24	3	5	10	6	1.9
18	0.8	0.3	6.2	96	1009.3	3	3	9	21	3	6	10	0	-
19	2.8	0.0	6.1	83	1009.1	7	7	4	26	8	7	25	2	0.1
20	2.9	2.4	7.3	96	1002.7	8	6	2	28	5	6	61	6	7.1
21	- 0.4	- 1.4	5.5	93	1013.6	8	8	4	18	5	6	10	1	-
22	1.1	0.3	6.2	94	1001.7	8	7	3	35	5	5	71	6	3.3
23	- 0.6	- 1.7	5.4	92	1016.2	8	8	3	29	5	7	26	1	0.2
24	- 4.2	- 5.4	4.1	91	1031.0	8	8	3	36	2	4	28	1	-
25	- 0.4	- 2.4	5.1	86	1033.3	4	4	9	25	4	7	01	1	-
26	5.6	5.1	8.8	97	1025.1	8	8	2	25	5	3	46	6	0.3
27	2.1	1.8	7.0	98	1030.8	9	9	.	28	4	3	51	4	0.0
28	- 1.4	- 1.9	5.3	97	1033.2	9	9	.	24	1	1	45	5	0.0
29	0.8	0.5	6.3	98	1018.6	8	8	2	17	4	5	10	2	-
30	3.2	2.7	7.4	97	1003.0	8	6	2	24	7	6	61	2	4.2
31	0.4	- 3.8	4.6	74	1015.5	7	6	4	33	7	8	03	1	-

Godz. 13

DNI	TEMPERATURA POWIETRZA T	TEMPERATURA PUNKTU ROSY T_d	PRĘŻNOŚĆ PARY WODNEJ e	WILGOTNOŚĆ WZGLĘDNA U	CIŚNIENIE ATMOSFERYCZNE P_o	ZACHMURZENIE N	N_h	h	WIATR dd	v	WIDZIALNOŚĆ V	POGODA ww	W	OPAD R
1	12.1	8.8	11.3	81	1024.5	7	7	5	34	1	7	03	4	-
2	14.6	5.8	9.2	56	1024.1	6	3	6	25	5	8	03	1	-
3	15.6	7.1	10.1	56	1024.4	6	6	5	34	4	7	03	1	-
4	15.8	8.2	10.9	60	1030.6	0	0	9	29	3	7	02	4	-
5	19.7	8.6	11.2	49	1028.8	0	0	9	27	3	7	02	0	-
6	19.8	9.9	12.2	52	1027.7	1	0	9	07	1	7	02	0	-
7	21.7	11.4	13.5	52	1021.3	1	0	9	16	7	7	02	0	-
8	19.2	11.6	13.7	62	1015.6	2	0	9	24	3	7	03	0	-
9	13.1	6.8	9.9	66	1013.9	8	8	4	25	6	7	05	2	-
10	11.5	4.3	8.3	60	1010.9	5	3	5	28	4	8	03	1	-
11	4.5	2.2	7.7	91	1011.0	8	5	4	36	1	7	21	6	3.9
12	1.5	0.7	6.4	94	1018.0	7	4	3	09	4	6	68	2	0.1
13	4.2	- 3.0	4.9	60	1016.1	1	0	9	30	2	8	02	1	-
14	1.8	- 2.7	5.0	72	1010.2	8	8	9	13	8	8	03	2	-
15	14.0	8.4	11.0	69	992.6	6	3	9	14	9	7	01	2	-
16	11.5	9.2	11.4	85	995.4	8	6	3	22	3	6	10	2	-
17	11.0	9.3	11.7	90	994.3	8	6	3	21	3	6	10	6	1.4
18	6.1	2.6	7.4	78	1007.5	8	8	4	24	5	7	01	1	-
19	3.7	- 0.7	5.8	63	1013.0	5	5	5	27	8	8	03	1	-
20	2.3	0.8	6.5	90	1009.0	8	8	4	34	3	7	01	6	1.4
21	5.1	1.9	7.0	80	1009.7	7	3	4	14	4	6	10	2	-
22	2.3	- 0.2	6.0	84	1010.7	7	7	3	32	6	7	03	8	0.6
23	2.9	- 0.5	5.9	78	1013.4	5	5	4	30	3	8	01	1	-
24	2.1	- 3.0	4.9	94	1034.7	7	7	3	31	2	6	10	2	-
25	4.0	- 3.7	5.0	82	1030.8	8	8	9	25	7	8	03	1	-
26	9.4	7.0	10.0	84	1026.2	3	3	5	27	5	6	10	4	-
27	4.5	3.8	8.0	94	1032.2	8	8	2	33	5	4	20	4	0.0
28	1.4	1.3	6.7	98	1031.7	8	8	2	10	2	4	28	4	-
29	2.4	0.8	6.4	88	1014.6	8	8	2	28	5	5	10	2	-
30	6.2	2.8	7.9	80	1001.3	7	7	4	32	8	8	80	6	1.1
31	1.1	- 3.4	4.1	62	1021.1	3	3	5	36	5	8	02	8	0.1

Godz. 19

DNI	TEMPERATURA POWIETRZA T	TEMPERATURA PUNKTU ROSY T_d	PRĘŻNOŚĆ PARY WODNEJ e	WILGOTNOŚĆ WZGLĘDNA U	CIŚNIENIE ATMOSFERYCZNE P_o	ZACHMURZENIE N	N_h	h	WIATR dd	v	WIDZIALNOŚĆ V	POGODA ww	W	OPAD R
1	6.6	5.6	9.1	94	1025.9	3	3	6	27	1	7	01	1	-
2	11.2	7.0	10.0	75	1022.3	7	7	9	23	3	7	02	2	-
3	10.5	7.0	10.0	79	1027.3	0	0	9	33	2	7	01	1	-
4	10.9	7.4	10.3	80	1030.5	0	0	9	27	3	7	02	0	-
5	9.0	8.1	10.8	94	1028.3	0	0	9	27	2	6	10	0	-
6	9.7	8.8	11.3	94	1026.7	5	0	9	09	1	7	03	1	-
7	14.1	9.4	11.8	73	1019.7	0	0	9	19	3	8	02	0	-
8	12.2	10.7	12.9	91	1016.2	7	7	4	27	4	5	10	1	-
9	9.3	6.4	9.6	82	1010.1	5	3	6	21	5	7	01	2	-
10	8.0	3.6	7.9	74	1009.7	5	0	9	22	3	8	02	1	-
11	4.4	3.9	8.1	97	1012.9	8	6	3	33	1	6	61	6	0.8
12	0.1	- 0.5	5.9	96	1019.0	8	7	3	03	2	5	71	8	0.1
13	- 0.7	- 1.9	5.3	91	1017.5	3	0	9	24	1	7	01	0	-
14	0.8	- 0.9	5.7	87	1007.0	2	2	5	12	5	7	02	2	-
15	10.4	9.2	11.6	92	991.8	8	8	6	16	4	5	61	2	0.0
16	9.0	8.1	10.8	94	996.0	8	8	4	22	2	6	21	4	0.6
17	8.2	5.9	9.3	84	998.3	8	8	4	28	9	7	25	2	4.8
18	2.7	1.2	6.7	90	1004.7	5	5	6	24	4	7	01	8	1.2
19	2.0	1.0	6.6	94	1009.1	8	5	3	21	7	6	61	8	1.4
20	- 0.6	- 1.7	5.4	92	1014.2	5	5	5	22	2	6	10	1	-
21	4.1	2.8	7.5	91	1004.0	8	6	4	14	5	6	61	6	1.7
22	- 0.8	- 3.3	4.8	83	1016.2	0	0	9	28	3	7	02	1	-
23	- 0.7	- 2.2	5.2	88	1021.1	0	0	9	36	3	5	10	8	0.1
24	- 2.0	- 3.8	4.6	87	1035.1	0	0	9	27	3	7	01	1	-
25	3.7	- 3.3	4.8	60	1027.6	8	8	4	22	7	7	02	2	-
26	5.3	3.2	7.7	87	1028.0	0	0	9	26	4	7	02	1	-
27	3.0	2.2	7.2	95	1032.3	0	0	9	29	3	6	10	1	-
28	0.8	0.8	6.5	100	1028.1	8	8	2	16	5	5	10	4	-
29	2.8	1.5	6.8	90	1016.9	8	8	2	27	4	5	10	2	-
30	3.5	- 0.5	5.9	76	1009.5	8	8	4	35	8	7	25	2	0.3
31	- 0.4	- 6.7	3.7	63	1028.3	7	7	6	36	7	7	02	1	-

Godz. 01

DNI	TEMPERATURA POWIETRZA T	TEMPERATURA PUNKTU ROSY T_d	PRĘŻNOŚĆ PARY WODNEJ e	WILGOTNOŚĆ WZGLĘDNA U	CIŚNIENIE ATMOSFERYCZNE P_o	ZACHMURZENIE N	N_h	h	WIATR dd	v	WIDZIALNOŚĆ V	POGODA ww	W	OPAD R
1	5.6	5.4	8.9	98	1020.8	9	9	-	00	0	1	45	1	-
2	5.3	4.4	8.4	95	1027.3	0	0	9	00	0	6	10	0	-
3	11.1	7.1	10.1	76	1023.2	8	8	5	26	1	7	02	1	-
4	4.5	4.0	8.1	97	1031.6	0	0	9	00	0	7	02	0	-
5	4.8	4.3	8.3	97	1031.9	0	0	9	00	0	2	46	0	-
6	4.3	3.6	9.1	93	1029.3	0	0	9	00	0	4	10	0	-
7	9.4	8.5	11.1	94	1025.7	0	0	9	00	0	6	10	0	-
8	6.8	4.1	9.4	95	1019.4	0	0	9	00	0	6	10	0	-
9	10.7	9.8	12.1	95	1017.0	8	8	4	26	1	6	10	1	-
10	12.3	6.4	9.6	67	1008.1	8	8	5	26	6	7	02	1	-
11	9.9	7.7	10.5	87	1009.6	7	7	5	25	2	7	03	2	-
12	2.3	- 0.2	6.0	84	1017.3	8	8	9	04	2	8	02	6	0.0
13	0.2	- 1.2	5.6	89	1020.7	8	8	4	36	1	8	02	2	-
14	- 3.0	- 3.6	4.7	95	1016.8	7	0	9	16	2	6	10	1	-
15	2.6	1.5	6.8	92	1001.4	8	8	6	14	3	7	03	1	-
16	10.7	10.1	12.4	96	991.9	8	8	4	26	1	6	10	8	1.0
17	7.9	7.2	10.2	96	994.7	8	8	4	00	0	5	25	2	2.6
18	2.3	0.6	6.4	88	1008.5	0	0	9	26	3	8	02	1	-
19	3.5	0.0	6.1	77	1008.3	8	8	4	29	7	8	03	1	-
20	4.2	3.5	7.8	95	1004.2	8	7	3	24	7	7	61	6	4.6
21	- 0.5	- 1.4	5.5	93	1015.9	7	7	5	19	1	7	03	1	-
22	5.4	4.9	8.7	97	999.1	8	6	3	06	1	6	61	6	14.8
23	- 0.9	- 1.5	5.5	96	1018.5	0	0	9	27	1	8	02	1	-
24	- 3.4	- 4.2	4.5	94	1027.6	0	0	9	00	0	7	02	0	-
25	1.2	- 0.9	5.7	87	1035.8	8	8	5	25	2	7	02	1	-
26	5.2	3.4	7.8	88	1026.8	8	8	4	25	6	7	21	2	0.1
27	0.1	- 0.2	6.0	98	1031.9	0	0	9	23	2	6	10	0	-
28	- 0.6	- 0.9	5.7	98	1034.3	8	8	3	00	0	3	42	4	-
29	1.0	0.2	6.2	95	1023.4	8	8	4	18	2	6	10	2	-
30	5.0	3.8	8.0	91	1015.3	8	8	3	27	4	4	20	5	0.2
31	1.9	0.4	6.3	90	1017.5	4	4	4	33	5	8	26	1	0.3

Godz. 07

DNI	TEMPERATURA POWIETRZA T	TEMPERATURA PUNKTU ROSY T_d	PRĘŻNOŚĆ PARY WODNEJ e	WILGOTNOŚĆ WZGLĘDNA U	CIŚNIENIE ATMOSFERYCZNE P_o	ZACHMURZENIE N	N_h	h	WIATR dd	v	WIDZIALNOŚĆ V	POGODA ww	W	OPAD R
1	6.3	6.1	9.4	98	1023.3	8	8	9	00	0	5	10	6	0.3
2	4.8	4.3	8.3	97	1027.4	3	0	9	00	0	6	10	0	-
3	11.2	10.1	12.4	93	1025.0	7	7	4	32	1	7	01	2	-
4	3.0	2.7	7.4	98	1032.9	0	0	9	00	0	3	42	0	-
5	3.8	3.3	7.7	97	1031.2	0	0	9	00	0	6	10	4	-
6	5.2	4.7	8.6	97	1029.4	1	0	9	00	0	3	42	4	-
7	7.8	7.2	10.1	96	1024.0	0	0	9	13	1	7	02	0	-
8	4.3	4.1	8.2	98	1018.3	2	0	9	00	0	2	42	0	-
9	10.5	9.4	11.6	93	1016.6	8	8	4	26	1	6	10	2	-
10	7.6	5.9	9.3	90	1011.4	0	0	9	26	5	8	01	8	0.3
11	6.2	4.8	8.6	90	1010.5	8	6	5	00	0	6	61	6	0.7
12	0.6	- 1.7	5.4	84	1018.0	7	7	9	04	4	8	01	2	-
13	- 3.9	- 4.7	4.3	94	1020.4	0	0	9	00	0	7	02	1	-
14	- 2.2	- 3.8	4.6	88	1013.5	8	4	5	15	2	7	03	2	-
15	4.6	3.4	7.8	91	996.5	7	7	7	13	4	6	10	2	-
16	8.6	8.0	10.7	94	994.0	8	8	4	25	2	4	10	2	-
17	7.6	7.6	10.4	100	993.8	9	9	-	00	0	2	43	4	-
18	1.6	1.1	6.6	96	1009.4	1	1	9	22	3	6	10	0	-
19	3.0	- 0.9	5.7	75	1012.5	7	7	4	30	7	8	03	1	-
20	3.2	2.7	7.4	97	1003.9	8	8	4	27	1	7	21	6	4.0
21	0.4	0.4	6.3	100	1013.6	8	8	4	20	2	2	44	2	-
22	2.5	1.7	6.9	94	1005.3	8	8	4	36	7	7	02	6	2.8
23	- 1.2	- 2.2	5.2	95	1018.6	6	1	4	27	2	7	01	1	-
24	- 6.7	- 7.5	3.5	94	1033.1	1	0	9	00	0	8	03	0	-
25	- 0.8	- 2.4	5.1	88	1034.9	7	7	5	24	3	7	03	1	-
26	6.6	5.9	9.3	95	1026.9	8	8	4	26	5	6	10	2	-
27	0.2	0.2	6.2	100	1032.8	9	9	-	24	2	2	45	4	-
28	0.5	0.2	6.2	98	1033.5	8	8	3	00	0	4	10	4	-
29	0.8	0.3	6.2	96	1018.8	8	8	4	23	2	5	10	2	-
30	5.1	4.4	8.4	95	1004.4	8	7	3	26	7	6	61	6	3.6
31	0.7	- 0.5	5.9	91	1019.7	7	7	4	34	5	8	26	1	0.2

Godz. 13

1	14.9	8.2	10.9	64	1024.8	3	3	5	27	2	7	01	1	-
2	15.5	6.4	9.6	54	1025.0	7	3	5	27	5	7	03	1	-
3	16.7	9.2	11.6	61	1026.2	7	7	5	34	2	7	03	1	-
4	18.7	5.0	8.7	46	1032.4	0	0	9	31	1	8	02	4	-
5	19.9	9.3	11.7	50	1029.8	0	0	9	22	2	8	02	0	-
6	20.2	11.1	13.2	56	1027.7	1	0	9	13	1	8	02	4	-
7	19.5	9.8	12.1	53	1021.4	1	0	9	22	2	8	02	0	-
8	16.8	10.6	12.8	66	1017.2	6	0	9	24	2	7	02	4	-
9	13.7	7.5	10.4	67	1014.1	7	7	5	25	7	7	02	1	-
10	12.2	5.1	8.8	62	1011.6	7	6	4	25	7	8	02	1	-
11	5.5	4.8	8.6	95	1012.3	8	6	4	00	0	7	61	6	5.4
12	4.2	- 2.2	5.2	64	1019.1	8	1	4	05	3	8	03	2	-
13	6.4	- 5.0	4.2	43	1019.4	1	0	9	00	0	8	03	0	-
14	2.5	- 1.7	5.4	75	1009.3	8	3	5	14	7	7	03	2	-
15	12.9	8.5	11.1	74	992.7	8	5	5	15	2	6	10	2	-
16	10.4	9.8	12.1	96	995.8	8	7	4	21	3	5	61	2	0.0
17	12.0	9.7	12.0	85	994.6	7	7	4	24	4	7	03	6	1.0
18	5.9	2.1	7.1	76	1008.0	8	8	4	23	6	7	03	8	0.0
19	6.4	0.8	6.5	68	1013.6	8	7	4	25	6	8	03	1	-
20	2.7	1.7	6.9	92	1011.4	8	8	4	35	2	7	02	6	0.4
21	6.4	2.1	7.1	73	1008.6	8	8	9	17	2	7	03	6	0.0
22	4.2	- 0.2	6.0	74	1014.0	6	6	4	35	6	7	01	8	0.2
23	3.3	- 0.2	6.0	77	1018.9	5	5	4	24	3	7	01	2	-
24	3.9	- 6.0	3.9	48	1025.4	1	1	9	33	2	8	01	0	-
25	4.3	- 2.4	5.1	61	1031.7	7	7	9	24	8	7	02	2	-
26	10.0	5.5	9.0	73	1028.5	7	7	4	28	4	7	02	2	-
27	4.9	4.1	8.2	95	1023.7	7	7	5	25	2	6	10	4	-
28	3.2	1.7	6.9	89	1032.0	8	8	3	17	3	5	10	2	-
29	3.2	1.0	6.6	85	1018.5	8	8	4	26	2	5	10	2	-
30	6.6	2.6	7.4	76	1005.7	7	7	4	34	8	7	25	6	2.3
31	2.7	- 8.6	3.2	43	1025.0	5	3	6	01	9	8	02	1	-

Godz. 19

1	8.9	7.1	10.1	89	1026.3	0	0	9	00	0	6	10	1	-
2	10.6	7.0	10.0	78	1023.4	4	2	9	23	3	7	01	1	-
3	10.0	7.5	10.6	87	1029.1	0	0	9	00	0	7	01	1	-
4	10.1	7.3	10.2	83	1031.8	0	0	9	00	0	7	02	0	-
5	11.2	9.3	11.7	89	1028.9	0	0	9	00	0	7	02	0	-
6	13.8	10.3	12.5	80	1026.0	0	0	9	12	1	7	02	0	-
7	11.3	9.3	11.7	87	1020.1	0	0	9	00	0	6	10	0	-
8	10.9	8.8	11.3	87	1017.9	3	0	9	27	1	6	10	1	-
9	10.6	7.0	10.0	78	1010.5	0	0	9	22	3	7	02	1	-
10	9.0	3.8	8.0	70	1010.4	7	0	9	23	4	7	02	2	-
11	5.0	4.3	8.3	95	1014.6	8	8	4	00	0	6	61	6	1.8
12	2.8	- 1.2	5.6	75	1020.8	8	8	4	04	1	8	02	2	-
13	0.0	- 4.1	4.5	73	1018.2	4	0	9	00	0	7	01	1	-
14	1.7	- 0.2	6.0	87	1005.7	7	7	9	13	5	7	02	2	-
15	12.5	10.3	12.5	86	991.3	8	8	4	20	2	6	10	6	0.0
16	8.8	7.8	10.6	94	996.5	8	8	4	22	1	6	10	6	0.2
17	6.9	4.8	8.6	86	1003.0	8	8	4	29	4	8	03	8	1.8
18	2.4	- 0.5	5.9	82	1008.0	0	0	9	24	5	8	01	8	0.9
19	3.9	1.9	7.0	86	1008.3	8	7	3	24	8	7	61	6	1.3
20	1.5	- 1.2	5.6	83	1015.6	8	8	4	00	0	7	03	1	-
21	4.9	4.4	8.4	97	1002.3	8	7	3	12	2	6	61	6	4.6
22	- 0.7	- 3.8	4.6	80	1018.2	0	0	9	30	1	8	02	1	-
23	- 0.7	- 1.7	5.4	95	1022.0	0	0	9	36	1	7	02	8	0.2
24	- 0.4	- 1.9	5.3	89	1026.2	0	0	9	28	1	7	02	1	-
25	4.4	- 2.2	5.2	82	1028.9	8	8	8	24	4	7	21	2	0.0
26	4.2	2.8	7.5	91	1030.1	0	0	9	25	2	7	02	1	-
27	1.2	0.7	6.4	96	1033.8	0	0	9	00	0	8	10	1	-
28	1.6	0.2	6.2	90	1028.0	8	8	4	17	2	8	10	2	-
29	4.6	3.9	8.1	95	1018.3	8	8	3	27	2	4	20	2	0.0
30	4.1	0.2	6.2	77	1013.2	8	0	9	35	6	8	01	8	0.1
31	- 0.1	- 5.4	4.1	66	1030.9	5	5	5	35	5	8	01	1	-

Godz. 01

DNI	TEMPERATURA POWIETRZA T	TEMPERATURA PUNKTU ROSY T_d	PRĘŻNOŚĆ PARY WODNEJ e	WILGOTNOŚĆ WZGLĘDNA U	CIŚNIENIE ATMOSFERYCZNE P_o	ZACHMURZENIE N	N_h	h	WIATR dd	v	WIDZIALNOŚĆ V	POGODA ww	W	OPAD R
1	7.3	6.7	9.8	96	1019.3	6	6	9	12	1	6	10	1	-
2	3.2	2.5	7.3	96	1027.6	0	0	9	23	1	6	10	0	-
3	11.6	8.9	11.4	83	1024.6	8	8	5	26	3	7	02	1	-
4	3.8	3.0	7.6	94	1032.1	0	0	9	00	0	7	02	0	-
5	3.8	3.0	7.6	94	1031.5	0	0	9	09	1	6	10	0	-
6	9.0	7.8	10.6	93	1027.7	0	0	9	10	2	7	02	0	-
7	10.2	8.2	10.9	88	1023.0	0	0	9	12	2	7	02	0	-
8	5.8	5.0	8.7	95	1018.6	4	0	9	00	0	6	10	0	-
9	11.4	9.4	11.8	87	1018.1	8	8	5	25	3	7	03	2	-
10	9.0	7.4	10.3	90	1010.5	8	8	5	25	4	6	61	2	0.2
11	8.1	7.1	10.1	94	1010.2	8	7	3	25	1	6	61	8	0.2
12	3.3	1.0	6.6	87	1017.2	8	8	9	04	3	7	01	6	0.2
13	- 3.9	- 5.4	4.1	89	1022.2	0	0	9	00	0	7	01	0	-
14	- 0.4	- 1.2	5.6	95	1012.1	7	0	9	11	4	7	01	1	-
15	4.3	2.6	7.4	89	997.9	7	7	9	10	3	6	10	2	-
16	8.6	8.0	10.7	94	993.1	8	8	6	23	2	6	10	1	-
17	7.4	7.0	10.0	97	993.7	8	7	4	12	3	6	61	6	1.1
18	1.8	0.8	6.5	94	1007.8	0	0	9	19	1	7	02	0	-
19	3.5	0.0	6.1	77	1010.9	6	6	5	24	8	7	01	1	-
20	4.7	3.9	8.1	95	1003.9	8	7	2	24	7	6	63	6	3.2
21	1.9	1.7	6.9	98	1014.7	7	7	6	23	1	6	10	1	-
22	3.6	2.8	7.5	95	1001.4	8	8	3	36	5	6	51	6	2.0
23	- 0.8	- 1.4	5.5	96	1019.7	0	0	9	23	2	6	10	0	-
24	- 1.1	- 1.4	5.5	98	1029.0	0	0	9	35	2	6	10	0	-
25	- 2.4	- 3.5	4.7	92	1037.4	0	0	9	22	2	6	10	0	-
26	6.4	4.3	8.3	86	1028.8	8	8	5	25	4	6	10	8	0.1
27	0.6	0.6	6.4	100	1032.9	9	9	-	23	1	1	43	1	-
28	- 1.8	- 2.4	5.1	97	1033.9	0	0	9	07	1	6	10	0	-
29	- 0.2	- 0.7	5.8	96	1020.4	0	0	9	14	1	5	10	1	-
30	4.4	3.6	7.9	94	1016.1	8	1	3	23	4	6	61	1	0.0
31	2.8	0.6	6.4	86	1021.8	2	2	6	33	6	7	03	0	-

Godz. 07

DNI	TEMPERATURA POWIETRZA T	TEMPERATURA PUNKTU ROSY T_d	PRĘŻNOŚĆ PARY WODNEJ e	WILGOTNOŚĆ WZGLĘDNA U	CIŚNIENIE ATMOSFERYCZNE P_o	ZACHMURZENIE N	N_h	h	WIATR dd	v	WIDZIALNOŚĆ V	POGODA ww	W	OPAD R
1	7.0	6.8	9.9	98	1021.9	6	2	9	17	1	5	10	1	-
2	2.2	2.2	7.2	100	1027.6	9	9	-	00	0	1	45	4	-
3	11.3	10.9	13.0	98	1026.5	8	8	5	27	1	6	10	6	0.0
4	3.2	2.8	7.5	98	1033.0	5	9	-	00	0	2	47	4	-
5	6.4	5.1	8.8	92	1030.4	0	0	9	13	2	5	10	0	-
6	8.8	7.7	10.5	93	1027.2	1	1	9	08	2	6	10	0	-
7	8.2	7.5	10.4	96	1021.9	1	0	9	12	1	5	10	0	-
8	10.4	10.4	12.6	100	1018.1	8	8	3	24	2	2	42	4	0.1
9	10.6	8.4	11.0	86	1016.7	7	7	5	23	2	6	10	2	-
10	7.4	6.2	9.5	92	1012.5	7	7	3	25	3	7	02	6	0.2
11	6.0	5.3	8.9	95	1010.8	8	7	3	35	1	6	63	6	5.8
12	1.7	- 1.2	5.6	82	1019.5	7	7	9	35	5	7	02	2	-
13	- 5.4	- 5.4	4.1	100	1020.7	9	9	-	00	0	1	45	4	-
14	0.7	- 1.2	5.6	87	1007.9	8	8	8	09	7	7	03	2	-
15	5.9	4.6	8.5	92	992.0	8	8	5	08	2	6	21	2	0.0
16	9.2	9.2	11.6	100	994.0	9	9	-	23	2	3	63	4	0.3
17	9.4	8.2	10.9	93	991.6	8	8	4	21	3	6	10	6	0.2
18	3.0	1.7	6.9	91	1007.5	3	3	5	21	3	6	10	1	-
19	3.0	1.0	6.6	87	1014.7	2	2	5	24	5	7	02	1	-
20	3.1	2.3	7.2	94	1006.5	8	8	3	27	3	7	02	6	1.5
21	0.8	0.4	6.3	98	1010.9	7	7	9	17	2	6	10	1	-
22	3.4	2.1	7.1	91	1010.3	8	4	5	30	6	6	61	5	1.4
23	0.4	- 1.2	5.6	89	1018.5	8	8	5	23	2	6	26	1	0.2
24	- 0.9	- 1.2	5.6	98	1034.6	8	8	5	01	1	5	10	1	-
25	- 0.8	- 1.4	5.5	95	1035.5	7	7	9	23	3	6	10	1	-
26	7.3	6.7	9.8	96	1028.9	8	8	3	24	3	5	10	2	-
27	3.4	3.4	7.8	100	1033.0	9	9	-	25	1	1	47	4	-
28	- 1.8	- 1.9	5.3	98	1031.8	9	9	-	09	1	1	45	0	-
29	- 1.9	- 2.2	5.2	98	1019.1	8	8	2	25	2	3	42	1	-
30	7.0	6.2	9.5	95	1008.5	8	7	3	26	7	6	61	6	1.6
31	2.2	- 0.7	5.8	80	1023.5	7	7	6	28	5	7	03	1	-

Godz. 13

DNI	TEMPERATURA POWIETRZA T	TEMPERATURA PUNKTU ROSY T_d	PRĘŻNOŚĆ PARY WODNEJ e	WILGOTNOŚĆ WZGLĘDNA U	CIŚNIENIE ATMOSFERYCZNE P_o	ZACHMURZENIE N	N_h	h	WIATR dd	v	WIDZIALNOŚĆ V	POGODA ww	W	OPAD R
1	15.8	8.2	10.9	60	1024.5	7	3	6	25	3	7	02	2	-
2	15.8	5.8	9.2	51	1025.4	7	1	5	25	4	7	01	4	-
3	16.2	11.1	13.2	71	1028.3	4	4	6	01	3	7	01	1	-
4	16.5	5.0	8.7	46	1032.8	0	0	9	04	1	7	02	4	-
5	21.7	8.4	11.0	43	1028.1	0	0	9	13	4	7	02	0	-
6	21.5	9.3	11.7	46	1025.6	1	1	9	11	5	7	02	0	-
7	20.7	7.3	10.2	42	1019.6	7	0	9	18	6	7	02	1	-
8	14.6	9.3	11.7	78	1017.9	7	7	4	32	3	6	10	5	0.0
9	13.2	6.8	9.9	65	1013.9	8	8	5	24	7	7	02	2	-
10	11.4	4.1	8.2	61	1011.8	7	6	5	23	6	7	03	2	-
11	5.5	3.9	8.1	90	1013.1	8	7	3	35	2	6	61	6	4.3
12	4.8	- 2.7	5.0	58	1021.6	7	1	5	36	3	8	02	2	-
13	7.0	- 1.9	5.3	53	1018.7	7	2	5	15	3	7	03	4	-
14	4.8	0.4	6.3	73	1004.8	7	2	9	12	7	7	03	2	-
15	12.1	9.7	12.8	84	990.6	8	8	9	17	2	6	21	2	0.1
16	9.4	8.2	10.9	93	995.5	7	7	3	25	3	5	50	6	1.6
17	8.5	7.5	10.4	94	995.7	8	6	2	27	6	6	61	2	0.3
18	5.8	2.3	7.2	78	1007.9	8	4	5	23	6	7	03	8	0.8
19	5.9	0.6	6.4	68	1010.6	8	8	5	18	9	6	61	1	0.0
20	5.8	1.7	6.9	76	1012.5	5	5	4	30	1	8	03	2	-
21	4.0	3.0	7.6	93	1004.0	8	8	4	11	4	6	61	2	0.5
22	6.0	2.5	7.3	78	1016.8	6	6	5	26	4	7	01	8	0.5
23	1.4	0.8	6.5	96	1019.9	8	8	4	06	1	6	10	8	0.6
24	3.0	1.7	6.9	91	1036.8	2	1	4	25	2	6	10	4	-
25	5.1	- 2.4	5.1	59	1032.5	7	7	9	23	7	7	02	2	-
26	10.9	4.4	8.5	65	1030.1	7	5	5	29	6	7	01	2	-
27	5.4	4.1	8.3	92	1034.2	8	8	5	31	1	7	02	4	-
28	3.4	2.6	7.4	94	1026.7	7	7	4	12	5	5	28	4	-
29	3.8	3.8	8.0	100	1020.5	8	8	2	24	3	4	10	4	-
30	9.1	1.5	6.8	59	1011.9	5	5	5	32	9	7	03	8	2.6
31	2.4	0.0	6.1	84	1028.7	8	8	5	36	5	7	26	2	0.3

Godz. 19

DNI	TEMPERATURA POWIETRZA T	TEMPERATURA PUNKTU ROSY T_d	PRĘŻNOŚĆ PARY WODNEJ e	WILGOTNOŚĆ WZGLĘDNA U	CIŚNIENIE ATMOSFERYCZNE P_o	ZACHMURZENIE N	N_h	h	WIATR dd	v	WIDZIALNOŚĆ V	POGODA ww	W	OPAD R
1	9.4	8.1	10.8	92	1026.5	0	0	9	18	1	6	10	1	-
2	10.8	6.4	9.4	72	1023.9	1	1	9	23	2	7	01	1	-
3	12.8	8.4	11.0	74	1030.2	0	0	9	36	2	7	01	1	-
4	9.6	6.4	9.6	81	1031.9	0	0	9	00	0	7	02	0	-
5	13.8	9.9	12.2	77	1027.5	0	0	9	11	3	7	02	0	-
6	14.9	8.9	11.4	67	1024.1	0	0	9	11	3	7	01	0	-
7	13.3	7.7	10.5	69	1018.9	3	0	9	17	2	7	01	1	-
8	13.2	9.3	11.7	77	1018.1	8	8	5	25	2	7	03	2	-
9	13.2	7.1	10.1	67	1008.9	7	7	9	17	1	7	01	2	-
10	11.1	7.4	10.3	77	1009.9	7	7	6	22	5	7	03	2	-
11	4.4	3.6	7.9	94	1015.1	8	7	4	06	1	6	61	6	1.4
12	0.0	- 0.9	5.7	93	1021.9	2	1	9	01	1	7	01	1	-
13	0.9	- 4.1	4.5	68	1015.8	4	0	9	12	3	6	10	1	-
14	3.9	1.5	6.8	85	1001.9	8	8	9	10	5	6	10	2	-
15	10.6	8.4	11.0	86	991.2	8	8	5	27	3	6	10	2	-
16	8.4	7.3	10.2	93	995.4	7	7	5	17	1	6	10	5	0.0
17	4.1	1.5	6.8	84	1005.7	0	0	9	25	3	7	02	6	0.6
18	3.3	1.0	6.6	87	1008.2	7	7	5	23	5	7	03	8	0.2
19	5.0	4.3	8.3	95	1007.2	8	7	3	23	9	6	61	6	4.6
20	4.4	2.6	7.4	88	1014.9	7	7	5	15	1	6	10	8	0.8
21	5.2	5.2	8.8	100	999.2	8	7	2	09	2	6	61	6	4.0
22	0.8	0.2	6.2	96	1020.5	3	3	9	23	1	6	10	8	0.8
23	- 0.6	- 1.4	5.5	93	1023.3	0	0	9	33	2	6	10	1	-
24	0.2	- 1.2	5.6	89	1037.4	0	0	9	24	2	6	10	1	-
25	5.8	1.2	6.7	73	1029.9	7	7	9	23	6	5	10	2	-
26	2.6	2.1	7.1	96	1031.5	0	0	9	22	2	6	10	1	-
27	2.4	1.5	6.8	94	1034.2	0	0	9	00	0	7	01	1	-
28	2.4	1.9	7.0	96	1024.7	8	8	3	15	3	6	10	2	-
29	5.2	4.4	8.4	95	1020.4	0	0	9	26	3	6	10	1	-
30	4.4	2.1	7.1	86	1018.8	1	1	9	32	7	7	01	1	-
31	- 1.0	- 2.2	5.2	90	1033.3	0	0	9	33	2	7	02	8	0.0

Godz. 01

DNI	TEMPERATURA POWIETRZA T	TEMPERATURA PUNKTU ROSY T_d	PRĘŻNOŚĆ PARY WODNEJ e	WILGOTNOŚĆ WZGLĘDNA U	CIŚNIENIE ATMOSFERYCZNE P_o	ZACHMURZENIE N	N_h	h	WIATR dd	v	WIDZIALNOŚĆ V	POGODA ww	W	OPAD R
1	7.0	5.3	8.9	89	1018.2	0	0	9	00	0	6	10	1	-
2	5.8	5.1	8.8	95	1027.7	0	0	9	00	0	5	10	0	-
3	10.9	8.4	11.0	84	1025.9	8	8	9	26	1	6	10	1	-
4	9.6	8.9	11.4	95	1030.2	0	0	9	36	3	5	10	0	-
5	11.2	6.5	9.7	73	1028.5	0	0	9	09	3	6	10	0	-
6	11.8	9.8	12.1	88	1024.6	0	0	9	08	2	6	10	0	-
7	11.5	9.2	11.6	85	1020.1	0	0	9	09	3	5	10	1	-
8	12.2	10.7	12.9	91	1019.2	8	8	8	24	3	5	10	2	-
9	10.2	8.8	11.3	91	1019.4	8	8	6	28	1	6	10	2	-
10	8.8	7.7	10.5	93	1012.7	8	8	4	24	2	6	10	8	1.2
11	7.5	6.8	9.9	96	1010.6	8	5	3	00	0	5	61	6	3.4
12	4.3	3.6	7.9	95	1017.4	8	6	5	36	3	6	10	6	1.0
13	0.3	0.3	6.2	100	1022.0	0	0	9	00	0	3	42	0	-
14	0.2	- 0.7	5.8	93	1009.0	8	0	9	09	4	6	10	2	-
15	5.4	4.9	8.7	97	995.9	8	8	8	09	2	5	61	6	1.0
16	9.5	8.9	11.4	96	993.9	8	8	4	00	0	5	10	2	-
17	8.9	8.9	11.4	100	991.0	8	8	2	07	2	3	61	4	2.6
18	4.0	2.1	7.1	88	1007.4	0	0	9	27	1	6	10	1	-
19	3.8	1.5	6.8	85	1015.8	7	7	4	24	7	6	10	1	-
20	3.8	3.1	7.6	95	1005.6	8	6	3	31	3	6	61	6	5.3
21	0.3	0.3	6.2	100	1013.5	0	0	9	24	1	2	44	4	-
22	3.4	2.1	7.1	91	1006.6	8	6	3	32	8	6	61	8	1.5
23	1.8	0.2	6.2	88	1020.7	8	8	5	00	0	6	10	1	-
24	- 0.8	- 1.7	5.4	93	1030.5	0	0	9	35	3	6	10	0	-
25	- 0.8	- 1.9	5.3	92	1037.3	0	0	9	00	0	6	10	0	-
26	6.3	5.1	8.8	92	1030.5	8	8	9	22	2	6	10	2	-
27	6.4	6.4	9.6	100	1032.9	9	9	.	00	0	2	45	4	-
28	3.1	2.3	7.2	94	1031.3	0	0	9	12	1	5	10	1	-
29	1.4	0.4	6.3	93	1021.2	0	0	9	00	0	5	10	0	-
30	3.8	2.5	7.3	91	1019.5	7	7	9	19	4	6	10	1	-
31	1.6	0.6	6.4	94	1025.6	0	0	9	32	1	6	10	0	-

Godz. 07

DNI	TEMPERATURA POWIETRZA T	TEMPERATURA PUNKTU ROSY T_d	PRĘŻNOŚĆ PARY WODNEJ e	WILGOTNOŚĆ WZGLĘDNA U	CIŚNIENIE ATMOSFERYCZNE P_o	ZACHMURZENIE N	N_h	h	WIATR dd	v	WIDZIALNOŚĆ V	POGODA ww	W	OPAD R
1	5.9	5.2	8.8	95	1021.2	7	7	9	00	0	6	10	1	-
2	2.5	2.2	7.2	98	1028.2	3	0	9	00	0	4	10	0	-
3	11.5	10.3	12.5	92	1026.8	7	7	5	26	1	6	10	2	-
4	7.0	6.2	9.5	95	1031.7	0	0	9	00	0	6	10	0	-
5	7.6	5.3	8.9	84	1027.2	0	0	9	07	2	6	10	0	-
6	9.2	8.5	11.1	95	1024.4	0	0	9	08	2	5	10	0	-
7	8.0	7.3	10.2	94	1019.2	3	0	9	09	2	5	10	0	-
8	10.0	10.0	12.3	100	1019.3	8	8	3	00	0	4	10	1	-
9	11.0	9.2	11.6	88	1017.3	8	8	5	22	3	6	10	2	-
10	8.4	6.8	9.9	90	1013.9	7	7	4	23	3	6	10	1	-
11	4.6	3.8	8.0	94	1011.3	8	5	3	34	2	5	61	6	7.2
12	2.2	1.4	6.8	95	1020.3	7	7	5	33	3	7	02	2	-
13	- 2.4	- 2.4	5.1	100	1019.6	4	0	9	00	0	4	28	4	-
14	0.4	- 0.4	5.9	94	1005.3	7	0	9	06	2	6	10	2	-
15	5.2	5.0	8.7	98	992.1	8	8	8	00	0	4	61	6	1.8
16	8.0	7.3	10.2	94	995.2	8	8	4	24	2	5	10	6	5.3
17	8.3	8.1	10.8	99	991.8	8	8	2	29	4	4	51	6	0.7
18	4.2	2.5	7.3	88	1008.5	7	7	4	22	4	6	10	1	-
19	2.8	0.8	6.5	87	1016.3	7	7	9	20	5	6	10	2	-
20	1.4	0.6	6.4	94	1010.2	0	0	9	28	4	6	10	6	0.5
21	1.8	1.5	6.8	98	1006.5	8	3	3	18	2	4	61	4	0.1
22	3.7	2.6	7.4	93	1015.0	4	4	5	28	5	6	10	6	0.1
23	2.8	2.8	7.5	100	1018.4	8	6	3	25	1	4	61	2	0.6
24	- 2.0	- 3.2	4.8	92	1035.9	0	0	9	31	4	6	10	0	-
25	- 2.3	- 3.2	4.8	93	1035.5	0	0	9	23	1	6	10	0	-
26	6.8	6.4	9.6	97	1030.5	8	8	8	21	2	5	10	2	-
27	5.3	5.3	8.9	100	1033.3	9	9	.	21	1	2	45	4	0.2
28	1.2	0.7	6.4	96	1028.7	0	0	9	12	2	5	10	1	-
29	2.6	1.8	7.0	95	1021.4	8	8	3	22	2	4	10	1	-
30	7.5	6.5	9.7	94	1014.6	8	7	3	25	7	6	61	2	0.1
31	- 0.1	- 1.0	5.7	94	1027.6	2	1	5	32	3	6	10	1	-

Godz. 13

1	17.0	7.5	10.4	54	1024.2	5	5	6	20	1	6	05	1	-
2	16.0	6.2	9.5	53	1027.1	6	1	6	23	4	6	05	1	-
3	14.4	13.1	15.1	92	1028.7	8	8	4	00	0	6	80	5	0.2
4	18.2	10.3	12.5	60	1030.9	0	0	9	07	2	7	05	0	-
5	20.6	8.8	11.3	47	1025.6	0	0	9	12	4	6	05	0	-
6	20.9	9.8	12.1	48	1022.2	1	0	9	11	3	6	05	0	-
7	18.0	11.2	13.3	65	1018.6	0	0	9	11	1	6	05	0	-
8	13.8	10.6	12.8	81	1019.4	8	8	5	25	4	6	10	4	-
9	14.5	7.3	10.2	62	1013.4	7	7	6	22	8	6	05	2	-
10	12.0	8.1	10.8	77	1012.0	7	7	4	20	5	6	10	2	-
11	5.1	3.6	7.9	90	1013.6	8	4	3	35	3	6	61	6	5.7
12	6.7	- 1.7	5.4	58	1023.8	7	7	5	32	4	8	03	1	-
13	6.2	- 0.2	6.0	63	1016.9	6	3	5	10	2	7	03	1	-
14	8.6	1.5	6.8	62	1001.6	5	3	9	11	2	6	05	1	-
15	8.0	7.3	10.2	94	990.4	7	3	4	08	1	8	10	6	0.5
16	9.6	6.4	9.6	81	996.2	8	3	4	24	3	6	10	2	-
17	7.1	4.4	8.4	83	1001.0	6	6	5	26	5	6	10	6	1.0
18	4.2	1.0	6.6	79	1009.2	3	3	4	22	6	7	25	1	0.3
19	5.2	1.5	6.8	77	1010.8	8	5	4	21	7	6	61	8	1.2
20	5.1	2.6	7.4	85	1014.4	5	1	5	26	5	7	01	1	-
21	5.7	5.7	9.2	100	998.9	8	6	3	11	3	6	10	6	5.0
22	4.7	2.6	7.4	86	1020.5	5	5	5	27	4	7	01	8	0.5
23	4.0	3.2	7.7	94	1019.1	8	8	3	04	2	6	10	6	0.8
24	6.0	- 2.2	5.2	56	1037.4	4	3	5	31	2	7	05	0	-
25	5.0	0.4	6.3	72	1033.2	7	7	9	21	4	6	10	1	-
26	8.8	7.8	10.6	94	1032.0	8	8	3	21	1	5	10	2	-
27	5.6	5.4	8.9	98	1033.9	8	8	2	00	0	4	28	4	-
28	7.0	3.4	7.8	77	1025.0	0	0	9	13	3	5	10	0	-
29	5.8	5.0	8.7	95	1023.6	8	8	3	24	3	4	10	2	-
30	11.4	8.9	11.4	84	1016.0	7	7	5	30	6	6	10	6	0.9
31	6.4	- 0.7	5.8	60	1029.9	6	4	5	25	5	7	03	1	-

Godz. 19

1	11.6	8.0	10.7	78	1026.0	0	0	9	00	0	6	10	1	-
2	12.8	5.9	9.3	62	1025.1	2	1	9	26	2	6	05	1	-
3	12.4	11.4	13.5	94	1029.9	1	0	9	00	0	6	10	8	0.0
4	14.5	9.2	11.6	70	1029.8	0	0	9	09	3	6	05	0	-
5	17.2	9.0	11.5	59	1023.9	1	0	9	09	2	6	05	0	-
6	17.7	8.2	10.9	53	1020.9	3	0	9	09	3	6	05	0	-
7	13.7	11.8	13.8	88	1019.1	8	8	3	22	3	4	10	1	-
8	12.9	9.7	12.0	81	1019.8	8	8	4	24	2	6	10	2	-
9	14.5	7.7	10.5	64	1009.4	7	7	5	21	5	6	05	2	-
10	10.1	9.3	11.7	94	1010.6	8	2	4	21	5	6	61	6	0.6
11	4.9	4.2	8.2	95	1015.5	8	4	3	33	1	6	61	6	3.4
12	3.8	1.0	6.6	82	1023.6	1	1	9	33	1	6	10	8	0.5
13	2.7	0.0	6.1	81	1012.4	6	0	9	08	6	7	02	2	-
14	6.4	5.1	8.8	92	999.4	8	8	8	09	2	6	60	2	0.0
15	9.4	8.8	11.3	95	991.6	8	8	4	14	1	5	10	2	-
16	8.0	7.3	10.2	94	994.0	8	4	2	15	2	5	61	6	2.8
17	5.4	1.0	6.6	74	1007.2	0	0	9	27	2	6	05	1	-
18	3.4	1.5	6.8	87	1010.9	3	2	4	24	7	6	10	8	1.6
19	5.8	5.0	8.7	95	1007.8	8	6	3	21	7	6	61	6	2.3
20	3.8	3.3	7.7	97	1015.0	0	0	9	24	2	6	10	8	0.4
21	8.0	7.4	10.3	96	998.6	8	8	4	23	2	6	25	6	1.3
22	3.8	0.2	6.2	77	1022.3	7	7	5	25	1	7	03	1	-
23	2.4	0.2	6.2	86	1024.3	0	0	9	35	2	6	10	1	-
24	3.2	- 1.7	5.4	69	1037.9	0	0	9	00	0	7	05	1	-
25	6.1	3.4	7.8	82	1031.2	7	7	9	20	5	6	10	1	-
26	8.0	7.6	10.4	97	1032.5	8	8	3	00	0	3	44	2	-
27	5.2	2.6	7.4	83	1032.7	7	7	5	00	0	6	10	2	-
28	3.5	1.2	6.7	86	1021.9	0	0	9	13	1	5	10	0	-
29	6.1	2.8	7.5	79	1023.6	1	0	9	25	3	6	10	1	-
30	5.0	1.2	6.7	77	1022.1	0	0	9	33	4	7	02	1	-
31	2.5	- 2.2	5.2	70	1033.7	0	0	9	01	3	7	01	1	-

Godz. 01

DNI	TEMPERATURA POWIETRZA T	TEMPERATURA PUNKTU ROSY T_d	PRĘŻNOŚĆ PARY WODNEJ e	WILGOTNOŚĆ WZGLĘDNA U	CIŚNIENIE ATMOSFERYCZNE P_o	ZACHMURZENIE N	N_h	h	WIATR dd	v	WIDZIALNOŚĆ V	POGODA ww	W	OPAD R
1	9.1	7.5	10.4	90	1015.4	5	5	9	17	1	7	01	1	-
2	4.4	2.1	7.1	86	1028.3	0	0	9	00	0	5	10	0	-
3	12.2	6.4	9.6	68	1026.4	8	8	5	25	2	6	05	1	-
4	8.1	7.1	10.1	94	1031.9	0	0	9	07	3	6	10	4	-
5	8.6	4.8	8.6	78	1030.6	0	0	9	09	2	6	10	0	-
6	12.5	8.9	11.4	79	1026.0	0	0	9	11	2	6	10	0	-
7	11.6	8.2	10.9	80	1022.4	0	0	9	12	2	6	10	0	-
8	12.2	11.5	13.6	95	1019.6	8	8	2	26	3	3	42	1	-
9	11.0	8.9	11.4	86	1019.9	4	4	5	28	4	6	10	2	-
10	9.0	7.8	10.6	93	1013.6	8	3	4	29	6	4	61	8	0.3
11	9.6	8.1	10.8	90	1011.4	8	8	4	28	3	6	61	6	0.1
12	4.4	3.6	7.9	95	1016.8	8	6	4	03	3	6	61	6	2.3
13	- 1.7	- 2.7	5.0	94	1022.7	0	0	9	28	1	6	10	0	-
14	1.4	- 1.7	5.4	80	1010.0	8	0	9	10	3	7	01	2	-
15	6.4	5.0	8.7	90	996.8	8	8	9	08	4	6	10	2	-
16	10.2	9.2	11.6	93	994.0	8	8	4	24	1	6	10	2	-
17	9.1	8.6	11.2	97	992.6	7	5	5	16	2	5	21	2	1.9
18	2.5	1.7	6.9	94	1009.4	5	5	9	19	3	7	03	1	-
19	3.2	0.8	6.3	85	1015.9	5	5	5	26	9	7	01	8	1.2
20	5.0	4.3	8.3	95	1005.1	8	6	3	23	5	6	61	6	5.3
21	1.5	0.8	6.5	96	1014.7	4	4	6	21	2	6	10	1	-
22	4.2	3.8	8.0	97	1002.7	8	9	4	34	8	6	80	6	1.4
23	0.6	- 0.2	6.0	93	1021.7	2	2	7	23	3	7	02	1	-
24	- 1.7	- 2.7	5.0	92	1029.8	0	0	9	36	3	6	10	0	-
25	- 1.6	- 3.0	4.9	89	1038.7	0	0	9	21	2	7	02	0	-
26	5.6	3.4	7.8	86	1031.8	8	5	4	22	3	6	60	1	0.0
27	6.2	6.2	9.5	100	1034.0	8	8	2	00	0	3	42	4	-
28	0.6	0.0	6.1	96	1033.0	6	6	5	06	2	6	10	1	-
29	0.5	- 0.5	5.9	93	1021.8	0	0	9	21	2	5	10	0	-
30	4.4	2.3	7.2	86	1020.3	7	7	5	24	7	6	10	1	-
31	- 0.7	- 3.3	4.8	83	1025.1	0	0	9	32	3	7	02	0	-

Godz. 07

DNI	TEMPERATURA POWIETRZA T	TEMPERATURA PUNKTU ROSY T_d	PRĘŻNOŚĆ PARY WODNEJ e	WILGOTNOŚĆ WZGLĘDNA U	CIŚNIENIE ATMOSFERYCZNE P_o	ZACHMURZENIE N	N_h	h	WIATR dd	v	WIDZIALNOŚĆ V	POGODA ww	W	OPAD R
1	6.8	5.8	9.2	94	1022.4	3	2	9	99	1	5	10	1	-
2	2.3	1.7	6.9	96	1028.6	1	0	9	00	0	2	44	0	-
3	11.4	9.0	11.5	85	1027.3	8	8	4	27	2	6	51	6	0.0
4	6.1	5.5	9.0	95	1032.8	0	0	9	07	2	5	10	0	-
5	8.7	5.5	9.0	80	1029.1	0	0	9	11	3	6	10	0	-
6	9.1	7.8	10.6	92	1025.8	0	0	9	09	3	6	10	0	-
7	8.0	6.7	9.8	91	1021.6	5	0	9	00	0	6	10	1	-
8	11.6	9.9	12.2	90	1019.5	8	8	4	26	4	5	10	5	0.0
9	10.8	8.9	11.4	88	1018.4	8	8	6	23	4	5	10	1	-
10	7.1	6.1	9.4	94	1014.3	7	7	3	26	5	6	10	6	0.2
11	5.8	5.0	8.7	95	1011.1	8	6	4	36	5	6	61	6	1.2
12	2.6	0.8	6.5	89	1019.6	7	7	9	01	3	7	01	6	1.4
13	- 3.9	- 4.7	4.3	94	1020.9	0	0	9	00	0	1	46	0	-
14	1.5	- 1.2	5.6	83	1005.9	7	0	9	11	4	6	10	2	-
15	7.0	6.1	9.4	94	992.9	8	8	9	09	2	4	60	2	0.0
16	8.7	8.1	10.8	96	995.6	8	8	3	28	4	5	21	5	4.5
17	9.8	8.8	11.3	93	992.4	6	3	6	22	4	6	10	6	1.3
18	3.0	1.7	6.9	91	1009.7	4	3	7	22	3	7	02	1	-
19	4.4	2.1	7.1	86	1017.8	7	7	5	26	8	7	02	2	-
20	2.5	1.7	6.9	94	1009.0	7	7	3	30	5	7	03	6	1.5
21	1.4	0.2	6.2	92	1009.3	8	8	9	16	3	6	10	1	-
22	2.8	1.9	7.0	94	1013.9	5	5	4	30	7	7	01	8	1.0
23	1.8	1.2	6.7	96	1019.9	8	4	4	20	1	6	61	1	0.2
24	- 3.7	- 4.7	4.3	93	1035.2	0	0	9	01	2	6	10	0	-
25	- 2.2	- 3.5	4.7	90	1037.0	3	2	9	20	3	6	10	0	-
26	6.2	4.4	8.4	89	1031.5	8	8	4	23	5	6	20	6	0.1
27	5.6	3.1	8.8	97	1034.2	8	8	2	28	1	5	10	4	-
28	1.1	0.2	6.2	93	1030.3	3	0	9	12	3	4	10	1	-
29	0.7	0.2	6.2	96	1021.2	0	0	9	25	4	3	46	0	-
30	6.4	5.8	9.2	95	1013.8	8	5	3	25	10	6	60	6	1.0
31	- 0.7	- 3.0	4.9	85	1027.0	2	2	6	30	3	7	01	1	-

Godz. 13

DNI	TEMPERATURA POWIETRZA T	TEMPERATURA PUNKTU ROSY T_d	PRĘŻNOŚĆ PARY WODNEJ e	WILGOTNOŚĆ WZGLĘDNA U	CIŚNIENIE ATMOSFERYCZNE P_o	ZACHMURZENIE N	N_h	h	WIATR dd	v	WIDZIALNOŚĆ V	POGODA ww	W	OPAD R
1	15.9	4.8	8.6	47	1024.6	3	1	6	22	2	7	03	0	-
2	15.8	5.8	9.2	51	1027.9	5	1	7	26	5	7	01	4	-
3	15.3	11.2	13.3	77	1026.9	8	8	5	36	3	7	03	5	0.0
4	17.1	8.6	11.2	58	1032.5	0	0	9	08	2	7	02	0	-
5	21.0	8.9	11.1	45	1027.0	0	0	9	12	5	7	02	0	-
6	20.2	9.4	11.8	51	1024.1	0	0	9	09	3	6	05	0	-
7	19.6	8.2	10.9	48	1019.7	2	0	9	21	3	6	05	1	-
8	15.2	9.3	11.7	68	1019.2	8	8	4	26	5	6	05	2	-
9	14.1	6.2	9.5	59	1015.3	6	6	6	24	9	6	05	2	-
10	12.2	6.2	9.5	67	1013.4	7	5	5	23	6	7	01	2	-
11	4.9	3.6	7.9	91	1013.5	8	3	2	05	4	5	61	5	2.3
12	5.8	- 0.9	5.7	62	1023.3	6	3	5	32	5	8	03	2	-
13	5.6	- 1.2	5.6	62	1018.9	7	5	5	09	4	7	03	4	-
14	7.6	2.3	7.2	69	1003.1	7	2	9	10	3	6	05	1	-
15	12.3	8.5	11.1	77	991.0	7	3	5	23	3	6	10	6	0.0
16	9.8	7.0	10.0	83	997.3	8	8	4	24	5	6	10	2	-
17	8.0	5.9	9.3	86	999.1	7	7	4	32	8	8	25	2	2.8
18	6.4	- 1.4	5.5	58	1010.5	7	4	5	25	8	7	02	1	-
19	6.9	- 0.9	5.7	57	1012.9	8	6	4	23	8	7	61	1	0.0
20	5.6	3.0	7.6	83	1014.4	7	7	4	31	5	8	02	1	-
21	5.2	4.4	8.4	95	1001.9	8	6	3	16	3	5	61	6	2.6
22	6.3	1.9	7.0	73	1019.3	7	5	5	30	6	8	02	8	0.2
23	3.5	2.6	7.4	94	1019.4	8	6	2	12	1	5	61	6	1.6
24	5.1	0.0	6.1	69	1038.3	3	2	5	31	3	7	03	0	-
25	5.5	- 0.9	5.7	65	1034.6	7	7	9	22	5	7	02	1	-
26	8.2	7.1	10.1	93	1032.8	8	8	2	26	5	5	10	6	0.0
27	4.6	4.3	8.3	95	1034.6	8	8	3	01	2	6	10	2	-
28	9.0	5.8	8.8	70	1026.7	0	0	9	12	4	6	10	0	-
29	4.9	4.1	8.2	95	1022.9	8	8	2	27	5	4	10	6	0.0
30	11.3	7.1	10.1	75	1014.4	6	6	4	29	8	7	03	6	0.7
31	5.4	- 1.7	5.4	60	1029.5	4	3	5	36	7	8	01	1	-

Godz. 19

DNI	TEMPERATURA POWIETRZA T	TEMPERATURA PUNKTU ROSY T_d	PRĘŻNOŚĆ PARY WODNEJ e	WILGOTNOŚĆ WZGLĘDNA U	CIŚNIENIE ATMOSFERYCZNE P_o	ZACHMURZENIE N	N_h	h	WIATR dd	v	WIDZIALNOŚĆ V	POGODA ww	W	OPAD R
1	10.4	6.4	9.6	76	1026.7	2	0	9	00	0	7	01	0	-
2	11.2	5.8	9.2	69	1025.9	3	0	9	25	2	6	05	1	-
3	12.3	9.8	12.1	84	1030.1	1	1	7	00	0	5	10	1	-
4	14.5	5.9	9.3	56	1031.2	0	0	9	09	4	7	02	0	-
5	17.6	9.3	11.7	58	1025.7	0	0	9	11	3	6	05	0	-
6	17.2	9.3	11.7	60	1022.8	0	0	9	10	2	6	05	0	-
7	11.6	9.3	11.7	85	1019.4	0	0	9	23	1	5	10	0	-
8	13.2	8.6	11.2	74	1019.9	8	8	4	27	4	6	10	2	-
9	14.2	7.1	10.1	62	1011.0	6	6	9	23	5	6	05	2	-
10	10.6	9.5	11.9	93	1011.6	8	4	5	23	5	6	61	2	0.2
11	3.9	3.0	7.6	94	1015.1	8	8	9	05	2	6	60	6	3.9
12	0.0	- 1.4	5.5	89	1023.8	2	2	7	29	2	7	02	8	0.2
13	0.4	- 1.7	5.4	86	1014.7	7	2	4	12	6	6	10	2	-
14	6.6	4.1	8.2	84	1000.5	7	7	9	09	3	6	10	2	-
15	10.5	8.6	11.2	88	992.3	8	8	4	27	2	6	10	2	-
16	8.8	8.1	10.8	95	995.4	8	4	4	12	3	5	61	6	1.7
17	4.9	1.5	6.8	78	1007.9	0	0	9	25	3	7	01	1	-
18	3.2	1.2	6.7	87	1010.9	8	8	4	24	8	7	80	2	1.1
19	5.9	3.8	8.0	86	1009.1	8	6	5	22	7	7	61	6	0.7
20	4.0	1.7	6.9	85	1015.9	5	5	9	24	2	7	01	2	-
21	7.4	7.0	10.0	97	999.3	8	6	3	21	2	6	21	6	1.9
22	2.6	1.2	6.7	90	1022.5	5	5	9	26	3	7	01	8	0.6
23	0.1	- 0.7	5.8	95	1023.7	0	0	9	01	2	6	10	6	0.2
24	- 0.2	- 2.4	5.1	86	1039.1	1	0	9	23	1	7	01	0	-
25	5.1	1.9	7.0	80	1032.5	6	6	9	23	4	6	10	2	-
26	4.6	4.1	8.2	97	1033.0	0	0	9	00	0	3	46	1	-
27	3.7	2.8	7.5	94	1033.9	2	2	4	05	2	6	10	1	-
28	4.6	2.5	7.3	86	1023.5	3	0	9	13	2	5	10	0	-
29	5.3	3.6	7.9	88	1023.5	1	2	6	25	4	6	10	1	-
30	4.8	0.4	6.3	74	1021.9	3	3	6	33	5	7	03	1	-
31	2.4	- 2.4	5.1	71	1034.0	5	5	7	07	3	8	01	1	-

Godz. 01

DNI	TEMPERATURA POWIETRZA T	TEMPERATURA PUNKTU ROSY T_d	PRĘŻNOŚĆ PARY WODNEJ e	WILGOTNOŚĆ WZGLĘDNA U	CIŚNIENIE ATMOSFERYCZNE P_o	ZACHMURZENIE N	N_h	h	WIATR dd	v	WIDZIALNOŚĆ V	POGODA ww	W	OPAD R
1	4.0	3.9	8.1	100	1021.1	0	0	9	00	0	1	44	4	-
2	6.0	5.3	8.9	95	1027.8	0	0	9	29	1	4	11	1	-
3	10.0	6.7	9.8	80	1024.8	6	6	7	27	4	7	03	1	-
4	6.8	5.5	9.0	91	1031.5	0	0	9	36	2	7	02	0	-
5	5.2	4.4	8.4	95	1032.2	0	0	9	00	0	5	10	0	-
6	8.5	7.5	10.4	94	1029.0	0	0	9	11	1	7	02	0	-
7	9.0	7.7	10.5	91	1025.0	0	0	9	14	2	7	02	0	-
8	6.5	5.8	9.2	95	1019.3	0	0	9	29	1	5	10	0	-
9	11.2	10.5	12.7	95	1018.1	7	7	6	27	3	6	10	2	-
10	12.8	7.0	10.0	68	1009.9	8	8	5	26	7	7	03	1	-
11	10.7	10.0	12.3	95	1010.9	8	8	3	27	4	5	10	6	0.4
12	4.4	3.4	7.8	93	1015.2	8	7	2	06	5	6	61	6	2.7
13	0.0	- 0.5	5.9	96	1020.8	8	7	5	34	2	6	10	7	6.3
14	- 2.5	- 3.5	4.7	94	1015.3	7	0	9	12	4	6	10	1	-
15	5.4	3.6	7.9	88	999.9	8	7	7	13	4	7	02	2	-
16	10.8	9.9	12.2	95	993.1	8	7	4	29	3	6	60	6	0.1
17	9.4	8.5	11.1	94	994.8	4	4	5	26	3	6	10	6	0.4
18	2.3	1.5	6.8	96	1010.6	0	0	9	23	3	7	02	1	-
19	2.8	1.0	6.6	89	1011.6	6	6	7	28	8	8	21	1	0.4
20	4.5	2.6	7.4	88	1006.6	8	7	5	25	7	7	61	2	0.4
21	- 0.8	- 1.4	5.5	96	1016.7	0	0	9	20	3	7	02	1	-
22	6.6	5.6	9.1	94	999.5	8	5	2	28	5	6	61	5	4.1
23	- 0.3	- 0.7	5.8	98	1020.1	3	3	9	27	3	7	03	0	-
24	- 2.1	- 3.3	4.8	90	1026.9	0	0	9	04	3	8	02	0	-
25	- 2.0	- 3.0	4.9	92	1037.8	1	1	9	26	3	7	02	0	-
26	4.3	0.2	6.2	75	1029.9	8	8	5	27	6	7	02	1	-
27	6.3	5.6	9.1	95	1032.8	8	7	3	29	3	5	10	2	-
28	- 0.7	- 0.7	5.8	100	1034.6	8	8	1	15	2	2	44	4	-
29	0.3	- 0.2	6.0	96	1023.3	3	3	2	16	4	6	10	1	-
30	4.6	3.4	7.8	91	1017.2	8	8	3	28	7	6	10	2	-
31	3.0	1.7	6.9	91	1018.5	6	6	4	32	7	8	25	1	0.1

Godz. 07

DNI	TEMPERATURA POWIETRZA T	TEMPERATURA PUNKTU ROSY T_d	PRĘŻNOŚĆ PARY WODNEJ e	WILGOTNOŚĆ WZGLĘDNA U	CIŚNIENIE ATMOSFERYCZNE P_o	ZACHMURZENIE N	N_h	h	WIATR dd	v	WIDZIALNOŚĆ V	POGODA ww	W	OPAD R
1	7.1	6.8	9.9	99	1023.0	8	2	7	00	0	6	21	6	0.4
2	4.8	4.3	8.3	97	1028.0	2	1	9	25	1	4	28	0	0.1
3	10.0	9.7	12.0	97	1025.6	8	8	1	28	3	5	50	6	0.2
4	3.8	3.2	7.7	97	1032.9	0	0	9	30	1	5	28	0	-
5	4.8	3.9	8.1	95	1031.6	0	0	9	00	0	7	28	0	-
6	6.6	5.9	9.3	96	1028.9	1	0	9	11	2	5	28	0	-
7	8.6	7.7	10.5	94	1023.8	0	0	9	16	2	6	10	0	-
8	4.5	3.8	8.0	95	1018.8	2	0	9	00	0	5	28	4	-
9	10.6	9.3	11.7	92	1017.8	7	7	6	28	3	5	10	2	-
10	7.3	6.1	9.4	92	1013.3	3	1	4	27	4	7	01	8	0.0
11	10.0	8.9	11.4	93	1009.8	8	8	3	00	0	6	10	5	0.0
12	2.0	1.0	6.6	94	1015.4	8	7	2	05	7	6	61	6	6.8
13	- 3.8	- 4.4	4.4	96	1020.5	1	0	9	36	2	4	11	1	-
14	- 0.5	- 2.7	5.0	86	1010.7	8	8	9	13	6	7	03	2	-
15	8.0	5.9	9.3	86	995.6	7	5	7	15	4	7	02	2	-
16	10.1	9.3	11.7	94	995.0	8	7	4	25	3	5	10	6	0.0
17	7.9	7.3	10.2	96	994.9	7	5	7	21	3	6	10	4	-
18	2.0	0.8	6.5	92	1010.8	3	3	9	19	2	6	10	1	-
19	3.6	1.2	6.7	85	1015.5	6	6	5	28	10	8	03	6	0.0
20	4.6	3.8	8.0	94	1004.7	8	7	3	28	5	6	61	6	2.8
21	- 0.2	- 1.2	5.6	93	1014.0	4	1	9	19	3	6	10	4	-
22	3.0	1.9	7.0	92	1004.9	8	6	3	36	8	6	61	6	10.0
23	0.3	- 0.5	5.9	95	1019.4	6	5	2	27	3	6	10	1	-
24	- 5.0	- 6.3	3.8	91	1033.2	0	0	9	36	2	6	10	0	-
25	- 2.2	- 3.8	4.6	88	1036.8	3	2	9	27	4	7	02	0	-
26	4.4	3.6	7.9	95	1029.7	8	8	2	27	6	5	10	6	1.1
27	4.3	4.1	8.2	98	1033.3	8	8	1	34	3	3	46	1	-
28	0.8	0.4	6.3	98	1033.1	8	8	1	18	2	3	42	4	-
29	0.3	- 0.5	5.9	95	1019.8	4	0	9	24	3	5	10	0	-
30	5.0	4.3	8.3	95	1008.2	8	7	3	27	10	6	63	6	3.2
31	1.3	0.2	6.2	92	1019.9	5	4	7	32	7	8	03	8	0.2

Godz. 13

1	14.4	7.5	10.4	63	1025.2	6	3	6	34	1	7	03	2	-
2	16.6	4.8	8.6	46	1026.4	2	2	7	28	3	8	02	0	-
3	15.5	9.7	12.0	68	1026.7	4	4	5	32	3	8	03	5	0.0
4	15.9	9.5	11.9	66	1032.9	1	0	9	34	1	6	05	0	-
5	20.0	9.2	11.6	50	1029.9	0	0	9	99	2	8	02	0	-
6	21.6	8.2	10.9	43	1026.6	1	0	9	13	5	8	02	0	-
7	20.2	9.7	12.0	50	1021.6	1	0	9	99	1	7	02	0	-
8	13.1	10.3	12.5	83	1018.1	7	7	3	30	4	5	10	1	-
9	13.3	7.0	10.0	65	1016.2	7	7	5	24	5	7	01	1	-
10	12.7	5.8	9.2	62	1013.7	6	5	5	28	8	8	03	1	-
11	6.1	3.9	8.1	86	1011.7	8	8	4	06	4	7	02	6	0.9
12	1.1	- 0.7	5.8	88	1018.6	8	6	2	04	6	4	71	6	4.7
13	3.4	- 2.2	5.2	67	1020.5	3	1	5	21	2	7	02	0	-
14	3.1	0.4	6.3	83	1007.2	8	7	6	13	6	7	02	2	-
15	14.2	10.4	12.6	78	992.4	8	2	8	17	4	7	03	2	-
16	10.2	9.3	11.7	94	997.2	8	7	2	27	5	5	51	6	0.0
17	13.1	9.8	12.1	80	995.9	8	6	6	24	6	7	02	6	0.2
18	6.3	2.5	7.3	77	1009.8	8	7	6	25	5	7	02	1	-
19	7.1	1.2	6.7	66	1015.4	8	3	5	25	8	8	01	8	0.0
20	4.7	2.6	7.4	86	1011.0	7	7	4	30	6	7	02	6	0.7
21	6.8	2.8	7.5	75	1007.9	8	7	5	17	5	7	61	1	0.0
22	5.2	- 0.2	6.0	67	1014.8	6	6	5	34	7	8	02	6	1.2
23	2.9	1.9	7.0	92	1019.6	8	7	3	30	2	5	61	2	0.7
24	1.9	- 3.0	4.9	70	1026.2	4	4	4	35	4	8	02	0	-
25	5.3	- 1.2	5.6	64	1034.7	5	3	9	25	8	7	03	1	-
26	7.1	5.9	9.3	92	1030.7	7	7	2	27	5	5	20	2	0.1
27	7.6	3.6	7.9	75	1034.0	7	7	5	30	3	7	02	4	-
28	2.1	1.9	7.0	98	1031.6	8	7	2	15	4	5	10	4	-
29	3.3	2.1	7.1	91	1019.9	8	7	2	29	6	4	10	1	-
30	8.1	5.3	8.9	83	1006.8	3	3	4	34	10	8	29	8	3.8
31	2.5	- 7.4	3.5	47	1025.1	3	3	5	02	9	8	03	8	0.6

Godz. 19

1	10.0	8.2	10.9	89	1026.8	3	1	9	29	1	7	01	1	-
2	9.5	5.8	9.2	77	1024.8	2	0	9	25	3	8	01	1	-
3	10.4	7.1	10.1	80	1028.8	2	1	7	35	3	7	01	1	-
4	10.3	7.8	10.6	84	1032.1	0	0	9	27	1	6	10	0	-
5	14.5	9.5	11.9	72	1028.7	0	0	9	13	2	8	02	0	-
6	13.6	9.3	11.7	75	1025.5	0	0	9	12	3	7	02	0	-
7	16.1	8.8	11.3	62	1020.1	1	0	9	19	2	7	02	0	-
8	10.9	10.3	12.5	96	1018.8	8	7	5	25	2	5	10	5	0.0
9	9.8	6.2	9.5	79	1012.0	5	0	9	21	3	7	03	1	-
10	9.7	7.3	10.2	84	1012.0	7	5	9	24	5	7	03	2	-
11	4.9	3.6	7.9	91	1019.7	8	1	0	06	5	6	60	5	0.1
12	0.3	- 0.2	6.0	96	1021.3	8	7	2	36	3	5	73	7	2.5
13	- 1.6	- 2.4	5.1	94	1018.1	4	0	9	17	4	6	10	1	-
14	3.3	1.7	6.9	89	1003.7	8	8	9	12	5	7	02	2	-
15	13.0	11.1	13.2	88	992.0	8	5	5	19	3	6	21	2	0.0
16	10.0	7.8	10.6	87	996.7	6	6	6	23	2	6	10	5	0.0
17	7.6	5.6	9.1	87	1005.1	7	6	4	29	8	7	02	8	0.8
18	1.7	0.6	6.4	91	1010.7	3	2	9	26	5	7	25	6	1.0
19	6.4	0.0	6.1	63	1010.8	8	6	6	25	10	8	03	2	-
20	2.7	0.0	6.1	81	1015.9	7	7	5	31	2	7	01	2	-
21	6.6	5.9	9.3	96	1001.6	8	6	2	18	3	6	61	6	4.9
22	0.8	- 0.2	6.0	93	1019.6	1	1	9	28	3	8	01	1	-
23	- 0.6	- 1.4	5.5	95	1021.9	2	0	9	36	3	6	10	6	1.3
24	- 1.4	- 2.4	5.1	92	1038.1	0	0	9	27	4	7	02	0	-
25	3.9	- 1.2	5.6	68	1032.2	6	6	9	25	6	7	02	2	-
26	6.9	5.9	9.3	93	1031.6	8	7	5	28	5	6	10	2	-
27	2.3	1.5	6.8	97	1034.2	8	0	9	07	1	6	10	1	-
28	0.7	- 0.2	6.0	95	1027.4	8	8	2	14	5	5	10	1	-
29	4.7	2.8	7.5	88	1020.4	8	8	2	29	6	5	10	2	-
30	4.8	1.0	6.6	77	1014.1	7	7	5	35	8	8	02	8	0.0
31	- 1.9	- 5.4	4.1	78	1031.4	8	0	9	36	4	8	01	0	-

Godz. 01

DNI	TEMPERATURA POWIETRZA T	TEMPERATURA PUNKTU ROSY T_d	PRĘŻNOŚĆ PARY WODNEJ e	WILGOTNOŚĆ WZGLĘDNA U	CIŚNIENIE ATMOSFERYCZNE P_o	ZACHMURZENIE N	N_h	h	WIATR dd	v	WIDZIALNOŚĆ V	POGODA ww	W	OPAD R
1	9.6	8.8	11.3	94	1020.7	8	8	5	29	2	7	02	2	-
2	8.8	8.1	10.8	95	1027.3	8	8	5	21	1	6	10	2	-
3	9.7	6.8	9.9	82	1024.3	6	6	5	22	2	7	01	2	-
4	5.4	4.9	8.7	97	1030.1	0	0	9	32	2	7	02	0	-
5	4.0	3.3	7.7	95	1031.6	0	0	9	27	1	6	10	0	-
6	5.3	4.8	8.6	97	1029.4	0	0	9	00	0	7	02	0	-
7	8.2	6.2	9.5	87	1026.9	0	0	9	09	2	7	02	0	-
8	8.8	8.2	10.9	96	1020.4	0	0	9	14	2	6	10	0	-
9	10.0	8.9	11.4	93	1017.7	7	7	5	28	4	6	10	1	-
10	8.7	6.7	9.8	87	1010.4	4	4	9	19	3	6	10	0	-
11	10.0	8.2	10.9	89	1010.6	8	8	4	22	2	6	61	1	0.0
12	4.2	3.4	7.8	94	1015.1	8	6	4	04	7	6	61	2	1.6
13	- 0.8	- 1.5	5.5	95	1016.7	8	8	4	33	6	4	73	7	7.0
14	- 8.2	- 9.2	3.0	92	1018.8	9	9	.	00	0	0	47	4	-
15	1.3	0.2	6.2	91	1003.3	7	7	9	10	2	7	01	1	-
16	9.8	9.4	11.8	97	992.8	8	8	4	21	3	6	10	2	-
17	8.8	8.2	10.9	96	995.4	8	6	4	00	0	6	61	6	0.9
18	4.3	2.3	7.2	86	1010.0	0	0	9	25	2	7	02	8	0.0
19	2.6	- 1.2	5.6	77	1009.7	8	8	4	24	7	7	03	1	-
20	5.8	- 0.5	5.9	65	1007.5	8	8	5	21	6	7	02	2	-
21	1.6	0.6	6.4	94	1016.8	8	8	5	21	2	7	02	2	-
22	6.8	6.1	9.4	95	999.9	8	6	3	20	4	6	61	6	3.7
23	- 1.6	- 3.0	4.9	90	1018.7	3	3	9	24	2	7	03	1	-
24	- 2.9	- 3.8	4.6	92	1025.5	0	0	9	35	3	7	01	1	-
25	- 1.8	- 2.9	4.9	92	1037.1	8	8	5	24	2	6	10	1	-
26	3.2	- 0.7	5.8	76	1028.3	7	7	5	24	3	7	01	2	-
27	3.3	3.1	7.6	98	1031.3	7	7	4	26	1	5	10	1	-
28	0.5	0.0	6.1	96	1034.5	8	8	4	32	2	5	10	1	-
29	0.6	0.0	6.1	96	1025.6	8	8	5	15	4	7	02	2	-
30	5.1	4.4	8.4	95	1015.2	8	8	3	25	3	5	51	2	0.0
31	1.2	- 1.4	5.5	83	1013.9	2	2	4	29	5	8	01	1	-

Godz. 07

DNI	TEMPERATURA POWIETRZA T	TEMPERATURA PUNKTU ROSY T_d	PRĘŻNOŚĆ PARY WODNEJ e	WILGOTNOŚĆ WZGLĘDNA U	CIŚNIENIE ATMOSFERYCZNE P_o	ZACHMURZENIE N	N_h	h	WIATR dd	v	WIDZIALNOŚĆ V	POGODA ww	W	OPAD R
1	8.9	7.8	10.6	93	1022.9	7	7	5	36	2	7	02	2	-
2	4.8	4.6	8.5	98	1027.9	0	0	9	20	1	2	44	1	-
3	9.8	9.2	11.6	96	1024.5	8	8	4	27	3	5	51	2	0.0
4	4.2	3.7	8.0	97	1033.0	0	0	9	30	1	5	28	0	-
5	5.4	4.9	8.7	97	1031.1	0	0	9	24	1	6	10	0	-
6	4.6	4.1	8.2	97	1029.9	0	0	9	00	0	1	44	4	-
7	7.2	6.1	9.4	92	1025.9	1	0	9	10	1	6	10	0	-
8	6.4	6.0	9.3	97	1018.6	2	0	9	14	1	5	10	0	-
9	10.6	10.0	12.3	96	1017.1	8	8	4	24	2	5	10	2	-
10	9.4	6.4	9.6	82	1012.2	8	8	5	30	2	7	02	1	-
11	11.1	10.0	12.3	93	1009.9	8	8	3	23	3	5	25	6	2.3
12	0.6	0.3	6.3	98	1015.0	8	6	3	36	6	5	69	6	9.6
13	- 1.6	- 2.4	5.1	94	1018.0	8	8	9	27	6	7	22	7	3.3
14	- 4.6	- 5.5	4.0	93	1015.1	8	8	5	13	2	7	03	4	-
15	3.9	3.2	7.7	95	999.6	7	2	9	12	4	6	10	2	-
16	10.2	9.2	11.6	93	994.8	8	8	4	24	3	6	10	2	-
17	6.9	6.2	9.5	96	995.6	0	0	9	22	1	5	28	6	0.2
18	1.5	1.0	6.5	96	1011.8	3	3	9	21	3	6	10	0	-
19	3.6	- 0.9	5.7	73	1012.6	8	8	4	26	10	8	02	8	0.3
20	3.8	3.0	7.6	94	1004.5	8	6	4	24	6	6	61	2	1.2
21	0.0	- 1.3	5.5	97	1016.2	8	8	5	15	3	5	28	1	-
22	5.1	3.8	8.0	91	1000.4	8	5	4	29	6	6	61	6	3.2
23	- 0.8	- 1.7	5.4	93	1018.1	5	3	4	25	4	6	10	1	-
24	- 4.4	- 5.6	4.0	91	1031.2	0	0	9	32	2	7	02	0	-
25	- 0.9	- 2.2	5.2	91	1035.9	6	3	5	24	3	6	10	2	-
26	3.6	3.1	7.6	97	1027.7	8	6	4	24	6	6	80	2	0.5
27	4.6	3.4	7.8	91	1031.8	7	7	4	28	5	6	10	2	-
28	0.2	0.2	6.2	100	1034.7	8	8	3	30	1	2	44	2	-
29	- 1.1	- 2.0	5.3	94	1020.7	2	0	9	18	3	6	10	1	-
30	4.0	3.2	7.7	94	1007.4	8	6	4	22	4	6	81	5	1.5
31	0.6	- 2.4	5.1	81	1015.2	6	2	4	30	7	9	03	1	-

Godz. 13

DNI	TEMPERATURA POWIETRZA T	TEMPERATURA PUNKTU ROSY T_d	PRĘŻNOŚĆ PARY WODNEJ e	WILGOTNOŚĆ WZGLĘDNA U	CIŚNIENIE ATMOSFERYCZNE P_o	ZACHMURZENIE N	N_h	h	WIATR dd	v	WIDZIALNOŚĆ V	POGODA ww	W	OPAD R
1	10.9	7.7	10.5	81	1025.2	8	8	5	34	2	7	02	2	-
2	16.1	5.6	9.1	50	1025.7	4	2	6	24	4	7	03	4	-
3	14.8	9.9	12.2	72	1025.1	6	6	4	34	4	7	01	5	0.0
4	15.7	5.3	8.9	50	1031.7	0	0	9	32	3	8	02	0	-
5	19.1	8.2	10.9	49	1029.6	0	0	9	26	2	7	02	0	-
6	20.0	10.9	13.0	56	1027.9	0	0	9	18	1	8	02	4	-
7	22.2	10.0	12.3	45	1022.3	0	0	9	14	4	8	02	0	-
8	20.5	10.3	12.5	52	1016.4	2	0	9	19	2	8	02	0	-
9	13.6	7.3	10.2	66	1015.8	8	8	5	24	4	6	10	2	-
10	13.4	3.8	8.0	52	1013.0	6	4	6	24	5	8	02	2	-
11	8.0	5.6	9.1	84	1010.4	8	8	4	36	5	7	02	2	-
12	0.2	- 0.1	6.1	98	1016.1	8	8	4	03	6	5	71	6	5.9
13	1.0	- 3.3	4.8	73	1019.5	0	0	9	24	3	8	02	1	-
14	1.4	- 1.7	5.4	80	1010.9	8	8	5	11	7	7	02	2	-
15	11.3	8.9	11.4	85	995.5	7	5	9	14	3	7	03	2	-
16	12.2	9.4	11.8	83	997.0	7	5	4	23	3	6	10	2	-
17	12.8	9.5	11.9	81	996.6	7	1	4	19	6	6	21	1	0.0
18	8.2	3.0	7.6	70	1009.8	8	8	4	22	5	7	03	1	-
19	7.1	- 0.7	5.8	56	1015.4	6	5	5	27	7	8	01	2	-
20	5.1	3.8	8.0	92	1008.1	7	7	4	30	5	7	25	6	1.3
21	7.2	0.4	6.3	62	1010.9	8	3	4	17	5	7	03	2	-
22	3.2	0.8	6.5	85	1010.5	8	8	4	31	8	7	02	6	0.1
23	2.3	- 0.5	5.9	82	1018.9	8	5	4	25	6	7	01	2	-
24	0.9	- 2.2	5.2	79	1034.9	5	3	5	33	4	7	01	1	-
25	5.4	- 1.9	5.3	59	1034.1	6	1	5	25	7	7	03	1	-
26	6.6	5.0	8.7	89	1028.8	8	8	4	27	6	6	10	8	1.0
27	6.3	2.8	7.5	78	1033.1	5	5	5	29	3	7	02	2	-
28	2.4	1.9	7.0	96	1032.9	8	8	4	14	1	6	10	4	-
29	5.3	1.9	7.0	79	1017.8	8	0	9	21	4	6	10	1	-
30	7.5	3.9	8.1	78	1002.1	7	7	4	29	9	7	25	6	7.0
31	0.2	- 4.1	4.5	73	1021.0	6	6	4	35	8	8	01	8	0.0

Godz. 19

DNI	TEMPERATURA POWIETRZA T	TEMPERATURA PUNKTU ROSY T_d	PRĘŻNOŚĆ PARY WODNEJ e	WILGOTNOŚĆ WZGLĘDNA U	CIŚNIENIE ATMOSFERYCZNE P_o	ZACHMURZENIE N	N_h	h	WIATR dd	v	WIDZIALNOŚĆ V	POGODA ww	W	OPAD R
1	10.2	8.2	10.9	88	1026.4	8	8	5	24	1	7	02	2	-
2	10.1	7.0	10.0	81	1024.4	7	4	9	19	2	7	03	1	-
3	10.9	7.4	10.3	79	1027.4	1	0	9	29	3	7	01	1	-
4	10.1	7.4	10.3	83	1031.6	0	0	9	28	2	7	02	0	-
5	9.8	8.8	11.3	93	1029.2	0	0	9	00	0	7	02	0	-
6	11.6	9.8	12.1	89	1027.2	0	0	9	09	2	7	02	0	-
7	14.6	9.7	12.0	72	1021.2	0	0	9	12	3	7	02	0	-
8	13.8	9.7	12.0	76	1016.8	1	1	9	29	4	7	03	1	-
9	9.5	6.8	9.9	84	1013.0	0	0	9	18	2	6	10	1	-
10	10.2	4.6	8.5	68	1012.0	8	0	9	23	2	7	01	2	-
11	5.3	3.6	7.9	88	1013.3	8	8	4	36	4	7	02	2	-
12	- 0.5	- 0.8	5.8	98	1016.5	8	8	4	03	6	4	73	7	3.4
13	- 4.8	- 5.1	4.2	98	1019.3	6	0	9	19	1	3	46	1	-
14	0.6	0.0	6.1	96	1007.1	3	3	0	12	5	7	01	1	-
15	10.8	9.3	11.7	91	993.4	8	8	5	15	3	7	02	2	-
16	9.3	8.4	11.0	94	997.6	0	0	9	19	2	6	10	6	0.2
17	10.8	8.6	11.2	86	1001.0	8	8	4	27	4	8	25	2	1.0
18	4.6	1.5	6.8	79	1009.3	8	8	4	24	7	7	02	8	0.3
19	5.6	- 0.7	5.8	63	1012.0	8	8	5	23	6	7	03	2	-
20	2.9	2.1	7.1	94	1015.1	8	8	5	30	1	7	02	2	-
21	5.4	4.4	8.4	93	1005.1	8	6	4	14	4	6	63	2	1.6
22	0.4	- 2.4	5.1	82	1017.1	0	0	9	25	3	7	02	1	-
23	- 0.3	- 1.9	5.3	89	1021.1	3	3	5	28	2	7	03	1	-
24	- 3.1	- 4.1	4.5	93	1037.2	0	0	9	19	1	7	02	1	-
25	3.5	- 1.7	5.4	68	1031.1	7	7	9	23	5	7	02	2	-
26	6.2	5.0	8.7	92	1030.1	8	8	4	24	5	6	10	2	-
27	4.2	2.5	7.3	88	1033.6	8	8	5	32	2	7	02	1	-
28	2.7	0.8	6.5	87	1029.2	7	7	5	14	2	7	01	2	-
29	3.2	1.9	7.0	91	1018.3	8	6	4	24	4	5	10	2	-
30	3.7	1.0	6.6	84	1007.8	8	8	4	29	7	7	02	8	0.4
31	- 0.2	- 4.7	4.3	73	1027.9	8	8	4	34	6	7	02	2	-

Godz. 01

DNI	TEMPERATURA POWIETRZA T	TEMPERATURA PUNKTU ROSY T_d	PRĘŻNOŚĆ PARY WODNEJ e	WILGOTNOŚĆ WZGLĘDNA U	CIŚNIENIE ATMOSFERYCZNE P_o	ZACHMURZENIE N	N_h	h	WIATR dd	v	WIDZIALNOŚĆ V	POGODA ww	W	OPAD R
1	9.6	5.6	9.1	76	1018.5	4	4	9	22	2	8	03	1	-
2	9.5	6.4	9.6	81	1027.9	0	0	9	20	1	7	02	0	-
3	11.2	6.1	9.4	71	1026.7	7	5	6	28	3	7	03	1	-
4	11.1	10.3	12.5	95	1030.9	0	0	9	09	2	6	10	1	-
5	11.1	7.8	10.6	81	1028.1	0	0	9	12	5	7	02	0	-
6	11.8	9.0	11.5	83	1024.8	0	0	9	12	3	7	02	0	-
7	14.0	7.5	10.4	65	1021.0	3	0	9	16	3	7	01	1	-
8	12.4	10.7	12.9	90	1019.9	8	8	3	30	2	4	10	4	-
9	11.8	9.2	11.6	88	1020.8	7	7	6	27	3	6	10	2	-
10	8.2	7.8	10.6	97	1015.0	8	8	5	33	3	6	80	1	0.7
11	10.9	9.7	12.0	92	1010.9	7	7	9	26	3	5	10	6	0.1
12	3.5	3.3	7.7	98	1016.7	8	4	3	04	3	6	61	6	3.5
13	0.0	- 0.9	5.7	93	1022.5	0	0	9	00	0	6	10	0	-
14	0.9	- 1.2	5.6	87	1007.9	8	0	9	10	4	6	10	2	-
15	6.1	5.4	9.0	95	995.7	8	8	9	09	2	5	10	1	-
16	9.4	8.8	11.3	95	994.7	8	5	6	27	3	4	10	2	-
17	10.0	8.9	11.4	93	992.5	8	8	9	21	5	6	61	4	0.5
18	2.8	1.7	6.9	92	1005.8	1	1	9	20	5	6	10	1	-
19	4.3	1.2	6.7	81	1018.6	8	8	4	27	6	8	01	2	-
20	5.5	5.0	8.7	97	1005.9	8	7	3	26	6	7	63	6	5.6
21	1.8	1.0	6.6	94	1015.0	0	0	9	17	3	6	10	1	-
22	3.2	3.0	7.5	98	1005.8	8	8	4	30	5	6	50	8	0.3
23	1.9	0.4	6.3	90	1022.0	8	6	5	22	3	6	21	1	0.3
24	- 1.1	- 1.7	5.4	96	1030.0	0	0	9	31	1	5	10	1	-
25	0.1	- 3.3	4.8	77	1038.8	0	0	9	21	1	8	02	0	-
26	6.7	1.9	7.0	71	1032.5	8	8	9	25	5	6	10	6	0.0
27	7.5	6.8	9.9	96	1033.3	8	7	4	14	1	4	10	1	-
28	3.1	2.6	7.4	97	1031.1	0	0	9	10	3	5	10	1	-
29	4.6	0.8	6.5	76	1022.2	0	0	9	26	5	6	10	0	-
30	3.7	1.9	7.0	88	1022.4	0	0	9	28	6	7	02	1	-
31	1.4	0.4	6.3	93	1026.2	0	0	9	31	1	7	02	0	-

Godz. 07

DNI	TEMPERATURA POWIETRZA T	TEMPERATURA PUNKTU ROSY T_d	PRĘŻNOŚĆ PARY WODNEJ e	WILGOTNOŚĆ WZGLĘDNA U	CIŚNIENIE ATMOSFERYCZNE P_o	ZACHMURZENIE N	N_h	h	WIATR dd	v	WIDZIALNOŚĆ V	POGODA ww	W	OPAD R
1	7.4	5.6	9.1	88	1021.7	5	2	9	17	2	7	01	1	-
2	9.2	5.8	9.2	79	1028.3	0	0	9	28	1	6	10	0	-
3	11.0	8.0	10.7	82	1027.5	8	6	5	29	1	5	10	2	-
4	8.4	8.4	11.0	100	1032.0	9	9	.	09	2	2	47	1	0.1
5	8.4	6.4	9.6	87	1026.9	0	0	9	14	4	6	10	0	-
6	9.3	8.2	10.9	93	1024.2	1	0	9	12	4	5	10	0	-
7	10.8	7.0	10.0	77	1020.8	6	0	9	17	3	7	02	1	-
8	12.0	11.2	13.3	94	1020.0	8	8	3	26	3	4	10	2	-
9	10.1	8.8	11.3	92	1019.2	8	8	6	23	4	5	10	2	-
10	8.0	7.1	10.1	94	1015.3	7	2	5	24	4	6	10	8	0.6
11	5.5	5.3	8.9	98	1010.8	8	8	3	04	4	4	51	4	0.0
12	2.8	2.5	7.3	98	1020.2	8	7	4	03	3	5	21	6	6.7
13	0.4	- 0.5	5.9	93	1015.9	2	0	9	14	2	6	04	0	-
14	0.8	- 0.5	5.9	91	1004.7	8	2	9	14	4	5	10	2	-
15	6.6	6.2	9.4	97	992.1	8	6	5	14	1	4	10	6	1.8
16	7.5	6.8	9.9	96	996.6	8	6	3	27	4	5	10	6	1.9
17	9.0	8.6	11.2	97	993.2	6	6	5	22	3	6	10	6	0.1
18	3.8	1.5	6.8	85	1010.7	7	7	5	24	5	6	10	1	-
19	2.4	- 0.5	5.9	82	1018.8	4	0	9	24	6	7	02	6	0.1
20	2.3	1.8	6.9	96	1011.4	7	3	4	31	4	6	10	6	2.1
21	2.2	1.2	6.7	94	1007.6	8	4	6	14	3	5	61	1	0.2
22	3.1	2.6	7.4	97	1016.1	8	8	4	31	3	6	81	6	0.8
23	3.1	2.8	7.5	98	1018.8	8	8	9	18	3	4	60	2	0.1
24	- 2.3	- 3.2	4.8	93	1035.6	0	0	9	32	1	5	10	0	-
25	- 2.2	- 5.0	4.2	81	1037.2	2	2	9	20	2	7	03	0	-
26	6.5	3.0	7.6	78	1032.3	8	8	9	25	4	6	10	2	-
27	6.2	6.2	9.5	100	1033.3	9	9	.	12	1	1	47	2	-
28	0.4	0.4	6.3	100	1028.8	9	9	.	13	2	1	47	4	-
29	3.6	2.8	7.5	94	1022.3	8	8	2	28	3	4	10	1	-
30	5.6	5.1	8.8	97	1016.9	8	6	4	26	5	5	61	1	0.1
31	0.6	0.0	6.1	96	1027.6	6	6	5	22	1	6	10	1	-

Godz. 13

DNI	TEMPERATURA POWIETRZA T	TEMPERATURA PUNKTU ROSY T_d	PRĘŻNOŚĆ PARY WODNEJ e	WILGOTNOŚĆ WZGLĘDNA U	CIŚNIENIE ATMOSFERYCZNE P_o	ZACHMURZENIE N	N_h	h	WIATR dd	v	WIDZIALNOŚĆ V	POGODA ww	W	OPAD R
1	16.2	5.1	8.8	47	1024.3	5	1	6	04	1	8	03	1	-
2	15.9	5.6	9.1	51	1027.7	3	2	6	30	3	8	02	1	-
3	14.9	11.1	13.2	78	1028.5	7	7	6	03	1	7	03	2	-
4	16.7	9.9	12.2	64	1030.5	0	0	9	11	5	7	01	4	-
5	19.9	10.0	12.3	52	1025.7	0	0	9	12	3	6	05	0	-
6	20.3	10.0	12.3	51	1022.3	2	0	9	12	3	7	03	0	-
7	18.1	10.4	12.6	61	1019.5	4	2	9	22	3	7	03	1	-
8	14.6	10.1	12.4	75	1019.8	7	7	5	27	3	5	10	2	-
9	15.1	6.4	9.6	57	1015.5	1	1	7	22	6	6	05	1	-
10	9.7	9.0	11.5	95	1013.9	8	8	4	24	3	6	10	6	0.1
11	4.0	4.0	8.1	100	1012.9	8	6	3	03	5	4	61	5	2.3
12	5.8	- 2.4	5.1	56	1022.7	5	4	6	30	2	8	02	2	-
13	5.8	- 1.4	5.5	59	1016.5	6	2	5	09	5	8	01	4	-
14	7.0	2.3	7.2	72	1002.1	8	4	9	08	3	6	10	2	-
15	11.4	8.9	11.4	84	991.1	8	8	5	23	4	6	10	2	-
16	10.1	6.5	9.7	78	996.8	8	8	9	22	3	6	10	6	0.1
17	5.6	4.6	8.5	93	1002.8	8	8	4	30	4	8	03	8	8.7
18	5.0	- 1.4	5.5	62	1011.3	7	5	4	27	6	8	83	2	0.1
19	7.0	0.6	6.4	64	1014.3	8	4	5	25	10	7	80	1	0.1
20	6.2	1.5	6.8	72	1015.4	4	3	5	28	4	8	01	1	-
21	6.6	6.4	9.6	98	1000.4	8	8	5	18	4	7	21	6	4.1
22	3.9	2.1	7.1	88	1020.9	7	7	4	32	4	8	27	2	1.6
23	4.4	3.9	8.1	97	1018.4	8	8	4	00	0	4	50	6	1.4
24	5.0	- 1.2	5.6	65	1038.2	4	4	5	01	1	8	03	0	0.3
25	5.9	- 1.7	5.4	58	1035.1	5	5	9	23	4	7	01	1	-
26	7.1	6.4	9.6	95	1033.0	8	8	4	27	3	4	50	6	0.0
27	8.0	7.4	10.3	96	1033.2	8	7	3	36	1	5	10	4	-
28	4.7	4.2	8.3	97	1026.0	7	7	4	22	1	4	28	4	0.1
29	5.8	5.0	8.7	95	1024.4	8	8	4	28	2	4	10	2	-
30	8.5	8.3	10.9	99	1017.1	8	8	4	29	6	5	81	6	1.1
31	6.6	- 0.5	5.9	61	1029.5	5	5	9	01	4	9	03	1	0.1

Godz. 19

DNI	TEMPERATURA POWIETRZA T	TEMPERATURA PUNKTU ROSY T_d	PRĘŻNOŚĆ PARY WODNEJ e	WILGOTNOŚĆ WZGLĘDNA U	CIŚNIENIE ATMOSFERYCZNE P_o	ZACHMURZENIE N	N_h	h	WIATR dd	v	WIDZIALNOŚĆ V	POGODA ww	W	OPAD R
1	10.8	5.6	9.1	71	1026.4	1	0	9	05	1	8	01	1	-
2	12.3	5.8	9.2	64	1026.5	3	0	9	28	2	7	01	1	-
3	13.6	11.6	13.7	88	1029.8	7	7	6	07	2	6	10	2	-
4	14.3	9.5	11.9	73	1029.3	0	0	9	10	4	7	01	0	-
5	17.1	9.8	12.1	62	1024.2	0	0	9	13	2	7	01	0	-
6	17.0	9.5	11.9	61	1020.9	2	0	9	11	4	7	02	0	-
7	13.1	11.2	13.3	88	1019.7	0	0	9	29	3	6	10	1	-
8	12.6	9.5	11.9	82	1020.7	7	7	6	27	2	6	10	2	-
9	13.4	7.3	10.2	66	1012.2	6	6	9	25	6	6	05	1	-
10	10.1	9.9	12.2	99	1012.2	8	6	4	25	3	6	60	8	0.2
11	3.6	3.4	7.8	99	1015.1	8	6	3	36	3	6	61	6	6.7
12	2.4	1.2	6.7	92	1023.8	1	1	6	29	1	6	10	1	-
13	1.0	- 1.7	5.4	83	1012.0	8	5	9	11	4	7	01	2	-
14	6.5	4.6	8.5	88	999.5	4	4	9	09	2	6	10	2	-
15	10.4	8.9	11.4	91	992.7	8	6	6	24	3	6	10	2	-
16	9.4	9.4	11.8	100	993.9	9	9	.	21	2	3	61	8	0.9
17	5.5	1.7	6.9	76	1008.9	0	0	9	27	4	8	01	1	-
18	3.8	0.2	6.2	77	1013.2	7	7	4	27	8	7	01	8	1.0
19	6.4	3.4	7.8	81	1009.9	8	8	9	23	10	7	61	8	0.1
20	4.8	1.7	6.9	80	1016.2	8	5	5	22	1	6	25	1	0.0
21	7.2	7.0	10.0	99	1000.4	7	7	3	26	4	4	10	8	4.1
22	2.7	- 1.4	5.5	75	1023.2	0	0	9	27	3	8	01	1	-
23	3.0	2.7	7.4	98	1023.4	8	8	2	05	1	4	10	5	0.2
24	2.0	- 3.0	4.9	70	1039.2	0	0	9	21	1	8	01	1	-
25	5.8	1.0	6.6	71	1033.2	0	0	9	22	3	7	01	1	-
26	8.4	4.1	9.4	84	1033.0	8	7	4	24	2	5	10	8	0.0
27	5.3	4.6	8.5	95	1032.5	6	4	7	08	2	5	10	1	-
28	5.5	1.0	6.6	72	1023.1	0	0	9	22	3	6	10	1	-
29	5.8	3.2	7.7	84	1024.9	6	6	9	27	3	5	10	1	-
30	5.8	0.8	6.5	70	1022.3	0	0	9	34	3	8	01	8	0.2
31	2.4	- 2.4	5.1	71	1033.4	2	2	9	06	3	8	01	1	-

Godz. 01

DNI	TEMPERATURA POWIETRZA T	TEMPERATURA PUNKTU ROSY T_d	PRĘŻNOŚĆ PARY WODNEJ e	WILGOTNOŚĆ WZGLĘDNA U	CIŚNIENIE ATMOSFERYCZNE P_o	ZACHMURZENIE N	N_h	h	WIATR dd	v	WIDZIALNOŚĆ V	POGODA ww	W	OPAD R
1	7.7	7.1	10.0	96	1015.5	5	0	9	14	1	7	01	1	-
2	3.9	3.7	7.9	98	1028.4	0	0	9	00	0	4	10	1	-
3	8.1	6.2	9.5	88	1027.0	7	7	5	18	1	6	10	1	-
4	6.7	6.7	9.8	100	1031.9	9	9	.	01	2	1	45	4	-
5	8.7	7.1	10.1	90	1029.9	0	0	9	12	2	6	10	0	-
6	10.6	9.2	11.6	91	1025.3	0	0	9	12	2	6	10	0	-
7	9.1	8.0	10.7	92	1021.8	0.	0	9	10	2	6	10	0	-
8	12.2	11.6	13.6	96	1019.7	8	8	3	29	3	4	28	1	-
9	11.7	10.0	12.3	90	1020.5	8	8	5	25	2	5	10	2	-
10	9.7	7.6	10.4	87	1014.3	8	3	4	31	7	6	60	2	0.0
11	9.1	9.1	11.6	100	1011.0	0	0	9	00	0	3	46	6	0.1
12	3.5	2.8	7.4	95	1015.9	8	2	3	03	7	6	61	6	4.5
13	- 2.8	- 3.2	4.8	97	1023.2	0	0	9	21	1	6	10	0	-
14	1.4	- 0.8	5.8	85	1008.7	8	0	9	11	2	6	10	2	-
15	6.9	6.2	9.5	96	995.6	8	7	6	00	0	6	10	2	-
16	8.7	8.5	11.1	99	994.4	8	8	5	21	1	5	10	6	0.1
17	9.2	8.8	11.3	97	993.1	8	8	5	19	2	6	60	2	0.1
18	1.5	1.2	6.7	98	1010.4	5	5	9	17	3	6	10	1	-
19	4.5	2.3	7.2	85	1018.1	7	7	6	23	8	8	02	8	0.0
20	5.4	4.8	8.6	96	1006.0	8	8	5	22	6	7	61	6	0.8
21	0.6	0.0	6.1	96	1015.7	3	3	5	19	2	7	01	1	-
22	5.6	5.1	8.8	97	1002.4	8	7	3	29	9	6	61	1	1.3
23	0.7	0.0	6.1	95	1022.4	8	8	5	23	1	7	03	1	-
24	- 0.6	- 0.9	5.7	98	1029.4	0	0	9	36	3	6	10	1	-
25	- 3.9	- 4.4	4.4	96	1039.7	0	0	9	00	0	6	10	0	-
26	4.1	0.7	6.4	79	1033.0	8	8	5	23	4	6	10	1	-
27	7.2	7.0	10.0	99	1033.9	9	9	.	00	0	3	45	1	-
28	1.6	1.3	6.7	98	1032.4	6	6	4	11	2	5	10	1	-
29	- 1.6	- 2.2	5.2	96	1022.6	0	0	9	21	1	5	10	0	-
30	2.9	2.1	7.1	95	1022.0	8	0	9	23	3	6	10	1	-
31	1.2	- 0.2	6.0	90	1025.3	0	0	9	30	5	8	02	0	-

Godz. 07

DNI	TEMPERATURA POWIETRZA T	TEMPERATURA PUNKTU ROSY T_d	PRĘŻNOŚĆ PARY WODNEJ e	WILGOTNOŚĆ WZGLĘDNA U	CIŚNIENIE ATMOSFERYCZNE P_o	ZACHMURZENIE N	N_h	h	WIATR dd	v	WIDZIALNOŚĆ V	POGODA ww	W	OPAD R
1	5.1	5.1	8.8	100	1022.4	7	3	9	00	0	6	10	1	-
2	1.8	1.8	7.0	100	1026.9	0	0	9	00	0	1	44	4	-
3	9.0	7.4	10.3	90	1027.8	8	7	3	24	1	5	21	2	0.0
4	6.5	6.5	9.7	100	1032.7	9	9	.	10	2	1	45	4	0.2
5	7.6	5.6	9.1	87	1028.3	0	0	9	12	2	6	10	0	-
6	8.4	8.0	10.7	97	1024.9	0	0	9	11	3	5	10	0	-
7	6.3	5.8	9.3	97	1021.6	8	0	9	00	0	5	10	1	-
8	8.1	8.1	10.8	100	1020.2	9	5	.	33	3	1	47	2	-
9	10.4	9.8	12.1	96	1019.3	8	8	5	22	1	5	10	2	-
10	8.6	7.4	10.3	92	1015.1	7	7	6	23	3	8	03	6	0.1
11	7.3	6.8	9.9	97	1010.3	8	8	3	02	4	5	10	4	-
12	3.1	2.3	7.2	95	1019.4	8	5	3	01	6	6	61	6	5.4
13	- 4.3	- 4.8	4.3	96	1020.9	0	0	9	00	0	2	44	4	-
14	1.7	0.1	6.1	89	1004.9	7	3	9	13	2	6	10	2	-
15	6.6	6.6	9.7	100	991.8	8	7	6	00	0	4	10	6	0.3
16	8.6	8.2	10.9	97	996.5	8	5	4	25	3	6	21	2	0.9
17	10.2	9.2	11.6	93	993.5	7	5	6	22	3	6	21	2	0.3
18	4.2	3.5	7.8	95	1010.8	7	6	5	23	4	6	21	2	0.4
19	3.3	1.5	6.8	88	1019.2	1	1	9	24	5	7	01	8	0.2
20	3.4	2.7	7.4	95	1010.0	3	2	3	31	5	8	21	6	3.2
21	1.1	0.6	6.4	96	1009.0	8	8	6	12	3	6	60	1	0.0
22	3.6	3.1	7.6	97	1014.4	4	4	3	30	7	7	01	6	0.8
23	2.5	2.5	7.3	100	1019.5	8	7	5	15	2	5	61	1	0.2
24	- 3.4	- 3.5	4.7	99	1035.9	0	0	9	27	1	6	10	0	-
25	- 4.5	- 4.7	4.3	98	1038.1	1	1	9	15	1	6	10	0	-
26	5.6	1.6	6.9	75	1032.5	8	8	6	23	3	6	10	6	0.0
27	6.2	6.2	9.5	100	1036.8	9	9	.	04	2	1	47	4	-
28	0.7	0.7	6.4	100	1029.8	1	0	9	09	2	5	10	1	-
29	2.3	1.8	6.9	96	1022.2	8	8	3	23	2	4	10	1	-
30	5.8	5.3	8.9	97	1015.6	8	7	2	25	8	5	61	2	0.9
31	1.1	0.4	6.3	95	1027.0	5	5	6	32	5	7	02	1	-

Godz. 13

1	16.6	6.3	9.5	50	1024.7	8	1	6	15	1	7	02	2	-
2	16.8	6.8	9.9	52	1027.8	3	1	6	25	3	6	05	4	-
3	15.2	11.9	13.9	81	1028.4	8	8	5	36	2	6	10	2	-
4	17.8	9.8	12.1	60	1031.5	1	1	5	10	4	7	02	4	-
5	20.9	10.3	12.6	51	1026.5	0	0	9	13	4	6	05	0	-
6	22.2	10.4	12.6	47	1022.9	1	0	9	12	3	6	05	0	-
7	20.0	9.6	12.0	51	1019.8	2	1	9	23	2	7	05	1	-
8	15.1	11.5	13.6	80	1019.7	8	6	4	28	2	5	10	4	-
9	15.7	8.3	10.9	61	1015.7	6	1	6	21	3	6	05	2	-
10	10.5	8.8	11.3	89	1014.1	8	8	4	22	3	7	02	8	0.0
11	5.6	5.4	8.9	98	1012.1	8	7	1	04	5	5	60	6	0.1
12	5.8	0.1	6.2	67	1023.4	6	2	5	33	4	8	02	6	0.7
13	5.6	1.4	6.8	74	1017.8	7	3	5	09	5	7	02	4	-
14	7.9	4.0	8.1	76	1002.3	8	8	9	11	3	6	10	2	-
15	12.6	9.8	12.1	83	991.0	8	8	5	15	3	6	10	2	-
16	11.5	7.4	10.3	76	996.7	8	1	5	23	3	6	10	2	-
17	7.5	6.5	9.7	94	1000.9	8	8	4	31	7	7	25	2	2.6
18	5.6	2.5	7.3	80	1012.2	8	8	4	26	10	7	80	2	0.0
19	6.9	0.9	6.5	65	1015.0	8	2	7	22	9	8	03	1	-
20	6.7	2.1	7.1	72	1014.8	4	4	5	26	4	8	03	1	-
21	6.5	6.0	9.3	96	1001.0	8	1	3	16	6	6	60	6	4.2
22	6.0	4.5	8.4	90	1020.1	5	5	5	29	6	7	25	1	0.2
23	5.5	4.3	8.2	92	1018.8	8	5	4	21	1	6	60	6	1.0
24	3.6	- 0.1	6.0	76	1038.3	2	2	9	02	1	7	03	0	-
25	7.9	- 0.9	5.7	54	1035.3	6	6	9	21	5	6	05	1	-
26	7.5	5.5	9.0	87	1033.4	8	8	4	25	2	5	10	6	0.2
27	8.8	6.2	9.5	84	1034.1	8	8	4	09	1	5	10	4	-
28	10.3	3.5	7.8	63	1025.8	0	0	9	13	3	5	05	0	-
29	5.8	4.3	8.3	90	1024.0	8	8	3	26	3	5	10	2	-
30	8.8	8.4	11.0	97	1015.7	8	7	2	27	7	6	80	6	0.8
31	6.3	0.1	6.2	65	1029.3	6	5	5	36	7	9	02	1	-

Godz. 19

1	10.6	7.8	10.6	83	1026.7	6	0	9	13	1	6	10	2	-
2	9.8	6.3	9.5	78	1026.6	3	0	9	27	2	6	10	1	-
3	12.2	11.0	13.1	92	1030.0	0	0	9	04	2	6	10	1	-
4	13.6	9.5	11.9	76	1030.3	0	0	9	09	3	6	10	0	-
5	15.0	9.9	12.2	71	1025.2	0	0	9	10	3	6	05	0	-
6	15.8	11.1	13.2	74	1022.0	1	0	9	12	2	6	10	0	-
7	11.4	9.9	12.2	90	1019.4	1	1	9	00	0	6	10	1	-
8	13.3	10.0	12.3	81	1020.4	8	8	6	29	2	5	10	2	-
9	12.2	8.4	11.0	78	1012.0	8	6	7	21	2	6	10	2	-
10	11.2	10.5	12.7	96	1012.1	8	3	3	21	2	5	61	2	0.4
11	4.3	3.6	7.9	95	1014.6	8	7	2	04	6	6	61	6	3.5
12	1.2	0.7	6.4	96	1023.9	3	3	5	00	0	8	02	8	0.1
13	0.5	- 1.2	5.6	88	1013.1	8	0	9	08	2	6	10	2	-
14	8.2	5.9	9.3	86	999.0	8	8	9	09	4	6	10	2	-
15	9.8	9.4	11.8	97	992.5	8	8	5	23	1	5	10	8	2.1
16	9.6	9.4	11.8	99	994.3	8	8	4	11	1	5	61	6	3.6
17	3.4	2.7	7.4	95	1009.2	0	0	9	20	1	7	01	1	-
18	4.3	1.8	6.9	84	1012.3	5	5	5	24	6	8	25	2	0.3
19	7.4	2.5	7.3	71	1010.7	8	8	8	21	5	7	60	8	0.0
20	2.8	1.5	6.8	91	1016.4	6	6	5	22	2	8	03	1	-
21	7.7	7.3	10.2	97	1000.1	8	7	4	22	3	6	61	6	6.7
22	2.7	2.4	7.3	98	1023.2	5	5	5	27	2	7	27	1	0.3
23	3.5	2.5	7.3	93	1023.0	7	7	5	02	5	6	21	6	0.0
24	- 0.7	- 1.3	5.6	96	1039.4	0	0	9	20	1	6	10	0	-
25	4.4	- 0.1	6.1	73	1034.0	2	2	8	23	3	6	10	1	-
26	6.8	6.2	9.5	96	1033.4	3	3	5	24	1	5	10	1	-
27	3.4	2.9	7.5	95	1033.4	3	0	9	05	1	5	10	1	-
28	1.8	0.4	6.3	91	1023.2	0	0	9	00	0	5	10	0	-
29	5.5	3.8	8.0	89	1024.7	7	7	4	26	3	5	10	2	-
30	5.7	2.0	7.1	77	1022.1	0	0	9	36	5	8	01	8	0.0
31	2.3	- 0.4	5.9	82	1033.6	2	2	8	05	3	7	01	1	-

Godz. 01

DNI	TEMPERATURA POWIETRZA T	TEMPERATURA PUNKTU ROSY T_d	PRĘŻNOŚĆ PARY WODNEJ e	WILGOTNOŚĆ WZGLĘDNA U	CIŚNIENIE ATMOSFERYCZNE P_o	ZACHMURZENIE N	N_h	h	WIATR dd	v	WIDZIALNOŚĆ V	POGODA ww	W	OPAD R
1	7.7	7.5	10.4	98	1019.8	6	6	9	18	2	5	10	1	–
2	7.3	6.8	9.9	97	1028.5	0	0	9	24	1	6	10	1	–
3	8.3	6.7	9.8	90	1026.6	7	7	5	24	2	6	10	1	–
4	5.7	5.7	9.2	100	1032.0	9	9	∘	00	0	1	45	4	–
5	7.2	5.3	8.9	88	1030.6	0	0	9	11	2	6	10	0	–
6	9.3	8.6	11.2	95	1026.6	0	0	9	09	2	6	10	0	–
7	9.2	8.8	11.3	97	1023.2	0	0	9	14	2	5	10	0	–
8	7.3	6.8	9.9	97	1019.2	0	0	9	21	1	6	10	0	–
9	10.8	9.9	12.2	95	1019.7	8	8	4	25	3	6	10	2	–
10	13.2	8.2	10.9	71	1012.5	8	8	5	27	7	6	10	1	–
11	11.3	10.9	13.0	98	1011.2	8	8	5	23	2	6	10	6	0.7
12	2.5	2.2	7.2	98	1014.8	8	6	3	05	6	6	63	6	9.0
13	– 0.4	– 1.0	5.7	96	1022.2	0	0	9	31	1	6	10	0	–
14	1.5	– 1.4	5.5	80	1010.2	7	7	5	11	3	6	10	2	–
15	5.6	5.1	8.8	97	996.9	7	7	6	11	2	6	10	2	–
16	10.3	9.7	12.0	95	994.6	8	8	4	24	3	6	10	6	0.0
17	7.5	7.1	10.1	97	994.3	5	4	5	19	2	6	10	6	0.0
18	2.6	1.7	6.9	94	1010.9	2	2	4	22	2	6	10	0	–
19	2.8	0.6	6.4	86	1016.9	5	5	4	26	8	7	03	8	0.0
20	4.5	3.8	8.0	95	1006.6	8	6	4	22	8	6	60	8	1.1
21	0.6	0.0	6.1	96	1016.2	3	3	4	14	2	6	10	1	–
22	7.0	6.2	9.5	95	1001.4	8	8	4	24	5	6	50	2	0.0
23	0.7	0.4	6.3	98	1022.0	0	0	9	23	3	6	10	1	–
24	0.3	0.3	6.2	100	1028.5	8	8	4	03	4	6	10	2	–
25	– 2.1	– 2.4	5.1	98	1039.2	0	0	9	22	1	6	10	0	–
26	3.2	– 0.9	5.7	74	1032.6	6	0	9	22	4	7	01	1	–
27	6.7	6.5	9.7	99	1034.0	8	8	2	00	0	4	10	4	–
28	1.0	0.7	6.4	98	1032.9	0	0	9	12	2	6	10	1	–
29	1.4	– 0.5	5.9	87	1022.5	0	0	9	21	3	6	10	0	–
30	3.5	2.6	7.4	94	1020.7	0	0	9	25	5	6	10	1	–
31	1.1	0.2	6.2	93	1023.5	0	0	9	31	2	7	02	1	–

Godz. 07

DNI	TEMPERATURA POWIETRZA T	TEMPERATURA PUNKTU ROSY T_d	PRĘŻNOŚĆ PARY WODNEJ e	WILGOTNOŚĆ WZGLĘDNA U	CIŚNIENIE ATMOSFERYCZNE P_o	ZACHMURZENIE N	N_h	h	WIATR dd	v	WIDZIALNOŚĆ V	POGODA ww	W	OPAD R
1	8.3	8.1	10.8	99	1022.5	7	7	5	16	2	5	10	2	–
2	3.1	3.1	7.6	100	1028.9	0	0	9	00	0	2	44	0	–
3	9.1	8.2	10.9	94	1026.9	8	8	4	27	1	5	10	2	–
4	4.2	4.2	8.2	100	1032.8	9	9	∘	00	0	1	45	4	0.2
5	6.5	6.1	9.4	97	1029.5	0	0	9	09	1	6	10	0	–
6	6.8	6.6	9.7	99	1026.3	0	0	9	10	1	5	10	0	–
7	6.4	6.2	9.5	98	1022.4	2	0	9	17	1	4	28	0	–
8	10.8	10.6	12.8	99	1019.1	9	9	∘	27	2	1	45	4	–
9	10.2	9.2	11.6	93	1018.8	7	7	4	26	3	6	10	2	–
10	8.3	7.5	10.4	94	1014.9	6	6	4	26	5	6	10	8	0.0
11	10.9	9.0	11.5	88	1009.7	8	8	4	25	3	6	10	2	–
12	1.5	1.0	6.5	96	1017.3	8	6	2	03	6	6	68	6	6.5
13	– 1.1	– 1.2	5.6	99	1020.4	8	8	3	00	0	2	46	1	–
14	1.1	– 0.7	5.8	88	1006.3	7	7	9	10	3	6	10	1	–
15	9.8	8.1	10.8	89	992.8	8	8	5	18	3	6	10	8	0.4
16	9.8	8.8	11.3	93	996.0	8	6	3	25	4	6	21	2	0.4
17	9.3	7.7	10.5	90	994.1	7	7	5	21	4	6	10	2	–
18	3.7	1.2	6.7	85	1011.0	6	6	4	24	5	6	10	1	–
19	3.9	2.3	7.2	89	1018.8	7	7	4	24	6	7	01	1	–
20	4.2	2.8	7.5	91	1008.0	7	7	4	32	2	6	21	6	4.6
21	– 0.4	– 0.7	5.8	98	1011.1	6	6	4	16	3	6	10	1	–
22	3.6	2.9	7.5	95	1012.2	6	6	4	34	7	6	25	5	4.5
23	1.8	1.3	6.7	96	1020.1	8	8	5	21	1	6	10	1	–
24	– 1.9	– 2.2	5.2	98	1034.6	7	7	4	01	3	6	10	1	–
25	– 2.7	– 3.4	4.8	95	1038.1	1	1	9	21	2	6	10	0	–
26	4.8	2.1	7.1	83	1032.3	8	3	6	25	4	6	21	2	0.0
27	6.0	6.0	9.4	100	1033.8	9	9	∘	00	0	1	43	4	–
28	– 0.2	– 0.4	5.9	98	1030.7	0	0	9	12	3	6	10	0	–
29	1.5	0.4	6.3	92	1021.2	4	0	9	24	5	6	10	0	–
30	5.0	4.5	8.4	97	1013.7	8	6	3	26	9	6	61	1	0.4
31	0.1	– 0.8	5.8	94	1025.5	1	1	6	30	3	7	02	0	–

Godz. 13

1	14.5	7.7	10.5	64	1025.1	7	4	5	00	0	8	03	2	–
2	15.8	6.2	9.5	53	1027.1	3	2	6	26	2	6	05	4	–
3	13.2	11.0	13.1	86	1028.5	8	8	4	33	2	6	10	5	0.0
4	16.8	9.0	11.5	60	1031.9	0	0	9	10	3	7	02	4	–
5	21.2	9.8	12.1	48	1027.4	0	0	9	13	4	8	02	0	–
6	21.6	9.5	11.9	47	1024.6	0	0	9	16	3	7	05	0	–
7	19.4	6.8	9.9	44	1020.3	2	0	9	18	4	6	05	0	–
8	13.7	11.6	13.7	87	1019.1	8	8	3	34	1	5	10	4	–
9	13.4	7.4	10.3	67	1016.6	7	7	4	22	6	6	05	2	–
10	10.3	7.4	10.3	83	1014.3	8	8	4	22	4	6	10	2	–
11	6.5	6.1	9.4	97	1011.3	8	6	4	05	5	6	10	2	–
12	0.1	– 0.2	6.0	98	1022.2	8	6	2	02	2	4	73	7	3.4
13	0.5	0.2	6.2	98	1019.3	7	7	4	15	3	6	10	4	–
14	8.8	3.9	8.1	72	1003.4	7	7	9	15	3	6	10	6	0.3
15	15.8	10.0	12.3	68	990.7	6	2	5	25	5	7	01	2	–
16	11.1	7.4	10.3	77	997.8	8	8	4	22	3	6	10	2	–
17	12.4	9.0	11.5	80	996.6	7	7	4	26	7	7	80	2	0.0
18	2.9	1.2	6.7	89	1011.6	7	7	4	29	9	6	80	6	0.1
19	6.4	– 1.7	5.4	56	1015.8	7	2	9	23	8	7	01	1	–
20	5.3	3.0	7.6	86	1014.3	7	7	4	29	4	7	02	1	–
21	6.1	5.5	9.0	95	1003.8	8	5	4	18	5	6	60	6	2.6
22	5.5	2.6	7.4	82	1018.2	6	6	4	32	4	6	10	2	–
23	4.0	4.0	8.1	100	1018.9	8	6	3	06	1	5	61	6	0.9
24	1.9	– 0.9	5.7	82	1037.7	2	2	4	36	1	6	10	1	–
25	5.7	– 4.4	4.4	48	1035.6	1	1	9	22	6	8	02	0	–
26	6.7	4.8	8.6	88	1032.5	8	8	4	28	4	6	20	5	0.0
27	7.9	3.9	8.1	76	1034.2	7	7	4	00	0	6	10	4	–
28	9.2	3.6	7.9	68	1027.3	0	0	9	14	3	6	05	0	–
29	4.8	3.6	7.9	91	1023.3	8	8	4	26	5	4	10	1	–
30	9.5	7.5	10.4	88	1012.9	7	7	4	28	8	6	10	6	0.4
31	2.1	– 2.4	5.1	72	1028.5	7	7	5	04	6	6	87	1	0.0

Godz. 19

1	10.6	7.5	10.4	82	1026.3	0	0	9	12	1	6	10	1	–
2	10.8	6.5	9.7	75	1026.1	1	0	9	24	2	6	10	0	–
3	11.6	11.2	13.3	98	1029.8	0	0	9	00	0	5	10	1	–
4	11.6	7.0	10.0	73	1031.2	0	0	9	09	2	6	10	0	–
5	14.9	9.8	12.1	71	1026.4	0	0	9	11	3	7	02	0	–
6	14.2	9.9	12.2	76	1023.5	0	0	9	12	2	6	10	0	–
7	12.8	8.1	10.8	73	1019.4	2	1	9	16	2	6	10	0	–
8	12.8	11.2	13.3	90	1019.7	8	8	4	25	2	5	10	2	–
9	13.0	7.4	10.3	69	1012.0	4	0	9	21	6	6	05	1	–
10	11.3	9.3	11.7	87	1012.0	8	8	5	21	4	6	10	6	0.0
11	4.5	4.0	8.1	97	1013.3	8	6	3	04	4	5	61	2	0.7
12	0.7	0.4	6.3	98	1022.7	2	2	5	26	2	6	10	7	0.2
13	– 1.1	– 1.7	5.4	96	1014.9	5	0	9	10	3	6	10	2	–
14	7.1	6.1	9.4	94	999.9	8	8	9	05	2	6	10	2	–
15	11.5	10.9	13.0	95	992.7	8	8	4	26	4	6	10	2	–
16	9.3	8.6	11.2	95	995.4	8	4	4	13	1	6	60	2	0.0
17	4.9	3.4	7.8	90	1008.7	0	0	9	25	5	7	01	8	0.0
18	3.4	– 0.2	6.0	78	1011.9	0	0	9	22	6	7	01	8	0.7
19	6.3	– 0.2	6.0	63	1011.1	7	7	5	23	7	7	02	2	–
20	2.1	1.8	7.0	98	1016.9	2	2	5	22	1	6	10	8	0.0
21	7.4	7.2	10.1	99	1008.2	8	6	4	26	3	6	21	6	4.0
22	3.4	2.9	7.5	97	1021.6	8	8	4	27	5	6	10	8	0.1
23	2.6	2.3	7.2	98	1022.0	8	6	3	61	2	6	21	6	0.9
24	0.6	– 1.4	5.5	86	1039.0	0	0	9	24	1	6	10	0	–
25	3.5	– 1.4	5.5	69	1033.8	9	8	9	22	3	7	03	1	–
26	6.7	5.0	8.7	89	1023.2	8	8	4	27	1	6	10	2	–
27	5.8	2.5	7.3	79	1033.6	7	7	4	07	1	6	10	2	–
28	4.1	2.5	7.3	89	1024.0	8	0	9	14	3	6	10	0	–
29	5.3	3.2	7.7	87	1022.3	8	6	4	25	4	4	10	2	–
30	4.7	– 0.2	6.0	79	1019.9	1	1	5	34	4	7	01	1	–
31	0.3	– 0.9	5.7	91	1033.0	0	0	9	35	1	7	02	8	0.1

Godz. 01

DNI	TEMPERATURA POWIETRZA T	TEMPERATURA PUNKTU ROSY T_d	PRĘŻNOŚĆ PARY WODNEJ e	WILGOTNOŚĆ WZGLĘDNA U	CIŚNIENIE ATMOSFERYCZNE P_o	ZACHMURZENIE N	N_h	h	WIATR dd	v	WIDZIALNOŚĆ V	POGODA ww	W	OPAD R
1	6.2	5.8	9.2	97	1020.5	8	8	3	16	1	5	28	1	–
2	8.9	8.5	11.1	97	1027.9	6	4	5	00	0	6	10	2	–
3	6.8	6.1	9.4	96	1025.8	7	7	6	27	2	6	10	1	–
4	5.2	5.2	8.8	100	1021.1	0	0	9	00	0	2	44	4	–
5	7.8	5.8	9.2	87	1031.2	0	0	9	12	2	6	10	0	–
6	10.0	7.8	10.6	87	1027.2	0	0	9	12	3	6	10	0	–
7	10.6	8.8	11.3	88	1023.7	0	0	9	13	3	6	10	0	–
8	8.2	6.4	9.6	88	1019.2	1	0	9	12	2	6	10	0	–
9	11.3	10.0	12.3	92	1019.0	8	8	5	27	3	5	10	2	–
10	11.4	7.0	10.0	74	1011.5	7	3	5	24	6	7	03	1	–
11	11.2	10.6	12.8	96	1010.8	8	8	4	25	3	6	60	5	0.7
12	1.9	1.4	6.7	96	1013.7	8	6	2	06	6	6	61	5	7.8
13	– 2.2	– 2.5	5.1	98	1022.1	0	0	9	32	1	2	44	1	–
14	– 0.2	– 2.4	5.1	86	1012.0	7	7	7	12	6	6	10	1	–
15	6.6	5.5	9.0	92	998.3	7	2	6	14	4	6	10	2	–
16	10.4	9.8	12.1	95	993.8	8	8	3	27	2	5	10	6	0.1
17	8.3	7.5	10.4	94	994.5	0	0	9	21	2	6	10	6	0.2
18	1.6	1.3	6.7	98	1011.2	0	0	9	23	2	6	10	0	–
19	2.0	– 0.9	5.9	82	1015.4	6	6	4	28	8	6	10	8	0.8
20	4.8	1.7	6.9	80	1006.7	8	5	4	23	8	7	61	6	0.1
21	– 0.5	– 0.8	5.7	98	1016.4	3	3	9	19	1	6	10	1	–
22	6.9	6.2	9.5	95	1000.7	8	8	4	23	5	6	10	6	1.7
23	0.4	0.1	6.2	98	1021.3	5	5	5	25	4	7	03	1	–
24	0.0	– 0.9	5.7	93	1027.0	7	7	2	04	3	6	10	6	0.0
25	– 3.8	– 4.7	4.3	94	1038.8	0	0	9	22	1	6	10	0	–
26	2.6	– 2.2	5.2	71	1032.1	7	7	5	23	4	7	02	2	–
27	5.8	5.3	8.9	97	1033.1	8	8	2	22	1	5	10	2	–
28	1.0	0.2	6.2	94	1033.6	0	0	9	15	2	6	10	0	–
29	1.2	0.4	6.3	93	1022.8	0	0	9	21	3	5	10	0	–
30	4.0	2.6	7.4	91	1019.1	8	8	2	28	5	5	10	2	–
31	2.0	1.5	6.8	96	1021.2	7	7	5	35	5	7	02	6	0.1

Godz. 07

DNI	TEMPERATURA POWIETRZA T	TEMPERATURA PUNKTU ROSY T_d	PRĘŻNOŚĆ PARY WODNEJ e	WILGOTNOŚĆ WZGLĘDNA U	CIŚNIENIE ATMOSFERYCZNE P_o	ZACHMURZENIE N	N_h	h	WIATR dd	v	WIDZIALNOŚĆ V	POGODA ww	W	OPAD R
1	7.7	7.3	10.2	97	1022.4	7	7	9	00	0	5	10	6	0.4
2	5.7	5.5	9.0	98	1028.2	0	0	9	19	1	3	42	4	–
3	8.8	8.6	11.2	99	1026.3	8	8	1	29	2	3	46	5	0.0
4	5.2	5.0	8.7	98	1032.8	3	3	3	15	1	4	10	4	0.1
5	7.2	5.6	9.1	89	1030.4	0	0	9	14	2	6	10	0	–
6	8.0	6.8	9.9	93	1027.2	0	0	9	11	3	6	10	0	–
7	7.2	6.8	9.9	97	1023.2	0	0	9	12	3	5	10	0	–
8	5.6	5.6	9.1	100	1019.0	9	9	e	29	4	1	47	0	–
9	10.0	9.6	12.0	97	1018.4	8	8	2	28	2	4	10	2	–
10	7.6	7.2	10.1	97	1014.2	5	3	4	26	3	7	21	2	0.2
11	10.7	10.0	12.3	95	1009.4	8	8	4	22	2	5	60	2	0.0
12	1.4	0.9	6.5	96	1014.7	8	6	2	04	7	5	68	6	6.6
13	– 4.2	– 4.7	4.3	96	1020.7	9	9	e	00	0	1	45	4	–
14	0.2	– 1.9	5.3	86	1007.9	8	8	5	14	6	6	10	2	–
15	9.8	6.7	9.8	81	993.8	7	5	6	16	4	6	10	2	–
16	9.7	8.8	11.3	94	995.4	8	8	3	23	2	5	10	2	–
17	8.6	7.0	10.0	90	994.3	8	1	5	21	3	6	10	1	–
18	1.0	0.2	6.2	94	1010.6	3	2	9	22	3	6	10	0	–
19	3.4	0.4	6.3	80	1018.2	6	5	4	27	5	7	03	8	0.1
20	4.4	3.9	8.1	97	1005.7	8	6	2	27	5	6	61	6	2.3
21	– 0.3	– 1.4	5.5	91	1012.0	5	3	9	17	2	6	10	1	–
22	2.2	1.7	6.9	96	1008.0	8	5	2	35	8	6	61	6	1.9
23	0.0	– 0.6	5.9	96	1020.4	6	6	9	25	2	6	10	2	–
24	– 1.8	– 2.3	5.1	96	1032.9	6	6	2	02	2	5	10	2	–
25	– 4.2	– 5.0	4.2	94	1037.8	0	0	9	21	1	6	10	0	–
26	3.2	1.0	6.6	86	1021.4	8	8	4	24	4	6	60	2	0.0
27	5.4	5.4	9.0	100	1023.1	8	8	2	27	1	3	46	2	–
28	– 0.9	– 1.2	5.6	98	1031.9	0	0	9	12	3	4	10	0	–
29	0.6	– 0.2	6.0	93	1020.6	5	0	9	23	4	5	10	1	–
30	4.5	4.0	8.1	97	1011.5	8	6	2	28	8	5	61	6	2.0
31	0.0	– 0.9	5.7	93	1022.6	1	1	6	34	5	7	01	1	–

Godz. 13

1	13.1	6.5	9.7	64	1024.8	8	3	5	22	2	7	03	2	–
2	15.8	5.5	9.0	50	1026.3	3	2	6	31	2	7	03	4	–
3	13.2	11.0	13.1	86	1027.7	8	8	3	36	3	5	10	5	0.3
4	16.7	3.6	7.9	42	1032.0	0	0	9	14	2	7	02	0	–
5	19.8	8.4	11.0	48	1028.2	0	0	9	14	4	7	02	0	–
6	20.4	9.5	11.9	50	1025.1	0	0	9	14	4	8	02	0	–
7	19.8	6.5	9.7	45	1020.6	2	0	9	22	6	7	02	0	–
8	11.3	10.6	12.8	95	1018.9	8	8	3	28	3	4	10	4	–
9	13.0	7.1	10.1	68	1016.8	7	7	4	24	6	7	02	2	–
10	10.6	6.4	9.6	75	1014.0	7	7	4	25	4	8	02	1	–
11	8.4	7.3	10.2	93	1010.7	8	8	2	04	4	5	10	6	0.1
12	0.1	– 0.2	6.0	98	1020.1	8	6	2	36	8	4	73	6	3.8
13	– 0.6	– 1.2	5.6	95	1020.4	7	7	3	14	2	5	10	4	–
14	6.6	2.3	7.2	74	1004.4	8	4	9	16	6	7	01	2	–
15	13.4	10.3	12.5	81	991.5	8	8	5	18	5	6	10	6	1.2
16	11.3	8.1	10.8	81	997.2	7	5	4	23	5	7	03	6	0.2
17	13.6	8.8	11.3	72	998.1	7	7	5	24	5	8	02	2	–
18	5.8	0.2	6.2	67	1010.3	7	3	4	27	7	7	25	6	0.1
19	7.0	– 0.9	5.7	57	1015.9	7	3	5	24	9	8	01	8	0.0
20	3.8	2.5	7.3	91	1012.7	8	8	4	31	6	7	03	6	1.5
21	5.6	4.6	8.5	93	1005.7	8	4	4	16	4	5	61	2	0.8
22	5.2	1.5	6.8	77	1016.1	6	4	5	33	6	7	25	6	1.6
23	3.3	2.6	7.3	95	1019.2	8	6	2	25	2	6	61	6	0.3
24	– 0.2	– 2.7	5.0	84	1037.0	4	4	4	34	3	7	02	1	–
25	4.8	– 2.7	5.0	58	1035.2	1	0	9	24	5	8	01	0	–
26	5.6	4.6	8.5	93	1032.0	8	8	2	26	4	5	20	6	0.2
27	7.3	1.7	6.9	68	1033.7	7	7	5	32	2	7	02	4	–
28	6.8	2.3	7.2	73	1028.6	0	0	9	14	4	6	10	4	–
29	4.0	2.6	7.4	91	1021.7	8	8	4	27	7	4	10	2	–
30	9.3	6.8	9.9	84	1009.6	5	5	4	32	9	8	03	6	3.3
31	2.3	– 3.8	4.6	64	1026.4	7	7	5	36	5	8	01	8	0.1

Godz. 19

1	10.2	7.3	10.2	83	1026.5	7	6	9	21	1	6	10	2	–
2	10.3	7.0	10.0	80	1025.3	2	0	9	26	1	7	01	1	–
3	10.0	9.3	11.7	95	1029.3	0	0	9	30	1	6	10	1	–
4	12.8	5.9	9.3	62	1031.3	0	0	9	12	2	6	10	0	–
5	15.0	9.9	12.2	71	1026.9	0	0	9	12	2	6	10	0	–
6	15.7	9.5	11.9	67	1023.8	0	0	9	12	3	6	10	0	–
7	13.6	7.3	10.2	66	1019.8	2	1	9	16	2	6	03	0	–
8	11.0	9.9	12.2	93	1019.2	8	8	5	22	2	5	10	5	0.0
9	11.2	7.0	10.0	75	1012.0	2	0	9	21	5	7	02	1	–
10	9.8	9.2	11.6	96	1012.1	8	8	3	23	4	6	50	8	0.2
11	4.7	4.0	8.1	95	1012.6	8	8	2	06	6	6	51	2	0.0
12	– 0.6	– 1.2	5.6	95	1022.3	6	1	5	30	1	7	02	7	0.6
13	– 0.2	– 1.4	5.5	91	1015.5	4	0	9	11	4	6	10	1	–
14	6.0	4.1	8.2	87	1001.1	7	3	4	16	4	6	10	2	–
15	13.0	9.9	12.2	82	991.8	8	6	5	22	6	6	60	2	0.0
16	10.0	8.5	11.1	90	995.4	8	4	3	12	1	5	61	2	0.1
17	6.0	3.6	7.9	85	1007.5	2	2	4	31	7	7	01	8	3.0
18	2.8	0.0	6.1	81	1011.8	7	7	5	23	4	7	01	8	0.2
19	6.1	– 2.2	5.2	56	1011.4	7	5	6	22	8	8	03	2	–
20	3.0	2.1	7.1	94	1015.6	7	2	6	27	3	6	10	2	–
21	7.1	6.7	9.8	97	1000.7	8	6	3	21	5	6	61	6	2.4
22	1.6	0.3	6.5	94	1020.6	5	5	5	27	4	7	02	8	0.4
23	2.3	1.5	6.8	94	1021.3	8	4	4	02	2	6	60	6	2.0
24	– 2.0	– 3.2	4.8	92	1038.9	1	0	9	00	0	7	02	0	–
25	2.2	– 4.1	4.5	63	1033.2	6	6	9	23	4	7	03	1	–
26	6.2	5.5	9.0	95	1032.3	8	8	3	29	2	5	10	2	–
27	5.4	1.7	6.9	77	1033.4	3	3	5	12	1	6	10	1	–
28	3.0	1.7	6.9	91	1025.4	0	0	9	14	4	6	10	0	–
29	4.6	4.4	8.3	98	1022.2	8	8	2	29	5	4	10	5	0.0
30	4.4	0.6	6.4	77	1016.7	6	6	5	33	8	7	03	8	0.2
31	– 1.8	– 7.8	3.4	65	1031.9	0	0	9	35	3	7	02	1	–

Godz. 01

DNI	TEMPERATURA POWIETRZA T	TEMPERATURA PUNKTU ROSY T_d	PRĘŻNOŚĆ PARY WODNEJ e	WILGOTNOŚĆ WZGLĘDNA U	CIŚNIENIE ATMOSFERYCZNE P_o	ZACHMURZENIE N	N_h	h	WIATR dd	v	WIDZIALNOŚĆ V	POGODA ww	W	OPAD R
1	8.4	7.7	10.5	94	1020.2	8	8	5	36	2	6	10	8	0.0
2	9.0	7.3	10.2	89	1027.3	8	8	5	00	0	6	10	2	–
3	6.7	6.0	9.4	96	1025.8	8	8	5	22	2	6	10	1	–
4	5.2	4.7	8.6	97	1030.5	0	0	9	33	3	6	10	0	–
5	7.1	6.1	9.4	94	1032.0	0	0	9	02	1	7	02	0	–
6	8.3	7.0	10.0	91	1029.2	0	0	9	00	0	6	10	0	–
7	10.4	8.2	10.9	86	1025.9	0	0	9	13	3	6	10	0	–
8	10.7	8.8	11.3	88	1015.4	0	0	9	17	2	7	02	0	–
9	9.7	8.6	11.2	93	1016.6	8	8	5	25	2	6	10	1	–
10	7.7	6.4	9.6	91	1012.5	6	2	9	22	4	6	10	1	–
11	11.3	9.2	11.6	86	1012.1	8	8	5	22	2	7	02	2	–
12	5.4	4.6	8.5	95	1012.9	8	8	4	03	4	7	02	2	–
13	– 1.1	– 2.1	5.2	93	1019.3	8	7	3	31	6	5	71	7	1.2
14	– 1.9	– 3.5	4.7	88	1016.4	7	0	9	12	4	6	10	1	–
15	7.6	5.8	9.2	88	1001.6	5	5	9	18	4	7	03	1	–
16	10.3	9.4	11.8	95	993.8	8	4	4	22	3	6	60	6	0.2
17	9.5	8.9	11.4	96	995.0	8	8	3	32	2	5	21	6	4.2
18	3.3	2.1	7.1	91	1011.6	3	3	9	27	4	7	03	8	0.0
19	2.4	– 0.7	5.8	79	1013.3	8	8	4	26	8	7	03	1	–
20	4.1	– 1.2	5.6	68	1009.5	8	8	5	21	7	7	02	1	–
21	– 0.2	– 1.1	5.6	94	1017.9	0	0	9	25	3	7	02	1	–
22	7.3	4.6	8.5	83	1000.7	8	8	4	21	8	7	02	6	0.1
23	– 0.1	– 0.7	5.8	96	1020.8	8	8	5	26	4	7	02	1	–
24	– 0.9	– 1.8	5.4	94	1024.7	6	6	5	03	4	6	10	7	1.1
25	– 3.3	– 4.4	4.4	92	1039.0	0	0	9	28	3	7	02	0	–
26	2.0	– 3.3	4.8	68	1031.8	8	8	5	25	5	7	02	1	–
27	4.6	3.8	8.0	94	1032.9	8	8	4	27	3	6	10	2	–
28	– 0.6	– 1.2	5.6	96	1035.2	9	9	•	05	1	2	45	1	–
29	– 0.7	– 1.7	5.4	93	1025.0	2	0	9	15	3	6	10	1	–
30	4.3	2.6	7.4	89	1018.4	8	8	3	27	6	6	20	6	0.0
31	1.2	– 1.2	5.6	85	1017.1	3	3	4	31	6	7	01	8	0.5

Godz. 07

DNI	TEMPERATURA POWIETRZA T	TEMPERATURA PUNKTU ROSY T_d	PRĘŻNOŚĆ PARY WODNEJ e	WILGOTNOŚĆ WZGLĘDNA U	CIŚNIENIE ATMOSFERYCZNE P_o	ZACHMURZENIE N	N_h	h	WIATR dd	v	WIDZIALNOŚĆ V	POGODA ww	W	OPAD R
1	8.2	6.8	9.9	91	1022.4	8	8	5	01	3	6	80	2	0.1
2	9.2	7.8	10.6	92	1028.0	7	7	5	00	0	6	10	2	–
3	7.3	5.9	9.3	91	1025.8	7	7	5	29	3	5	10	1	–
4	5.1	4.6	8.5	97	1032.2	0	0	9	32	1	6	10	0	–
5	7.0	6.4	9.7	97	1031.6	0	0	9	18	1	5	28	0	–
6	9.1	6.8	9.9	86	1028.9	0	0	9	11	1	6	10	0	–
7	10.3	8.2	10.9	87	1024.6	0	0	9	14	2	6	10	0	–
8	8.7	8.1	10.8	96	1018.6	5	0	9	18	1	6	10	1	–
9	10.3	9.4	11.8	95	1016.5	8	8	4	27	2	4	10	2	–
10	9.4	6.7	9.8	84	1013.6	7	3	5	26	3	6	10	2	–
11	10.5	8.6	11.2	88	1010.5	7	7	5	21	3	6	10	2	–
12	3.4	2.7	7.4	95	1012.2	8	5	3	06	6	7	61	6	6.8
13	– 1.8	– 2.9	4.9	92	1020.4	8	6	2	29	5	6	10	7	0.4
14	– 0.3	– 2.2	5.2	88	1011.4	8	8	9	12	6	7	02	2	–
15	8.6	6.5	9.7	87	997.6	7	2	9	17	3	7	03	1	–
16	10.3	9.7	12.0	96	995.3	8	8	2	24	2	4	50	6	0.6
17	7.5	7.1	10.1	97	996.4	6	6	4	20	2	3	42	6	0.3
18	1.4	0.6	6.4	94	1012.8	6	3	6	22	2	6	10	1	–
19	2.1	– 0.5	5.9	84	1017.0	3	3	4	27	8	8	01	8	1.0
20	3.9	2.8	7.5	93	1006.1	8	8	3	25	6	5	61	6	1.1
21	– 1.1	– 1.7	5.4	96	1016.4	8	8	2	19	2	2	46	1	–
22	6.5	4.8	8.6	89	1001.7	8	8	4	26	6	7	25	1	0.0
23	0.3	– 0.5	5.9	94	1020.4	7	7	4	26	3	6	26	2	0.0
24	– 3.9	– 5.1	4.2	92	1031.5	3	3	2	36	3	6	10	1	–
25	– 3.0	– 5.4	4.1	83	1038.1	1	1	9	24	3	7	02	0	–
26	1.5	– 0.2	6.0	88	1030.6	8	6	4	22	4	6	60	2	0.1
27	4.5	3.8	8.0	95	1033.0	8	8	4	27	2	5	10	2	–
28	0.3	– 0.3	6.0	96	1034.5	8	8	3	09	2	2	50	4	0.2
29	0.2	– 1.2	5.6	89	1021.6	6	0	9	22	4	6	10	1	–
30	3.5	2.5	7.3	92	1010.5	8	7	2	24	7	6	63	2	1.7
31	0.8	– 0.9	5.7	87	1017.8	7	7	4	32	7	6	85	1	0.2

Godz. 13

DNI	TEMPERATURA POWIETRZA T	TEMPERATURA PUNKTU ROSY T_d	PRĘŻNOŚĆ PARY WODNEJ e	WILGOTNOŚĆ WZGLĘDNA U	CIŚNIENIE ATMOSFERYCZNE P_o	ZACHMURZENIE N	N_h	h	WIATR dd	v	WIDZIALNOŚĆ V	POGODA ww	W	OPAD R
1	10.9	6.8	9.9	76	1025.2	8	5	5	04	2	7	02	8	0.0
2	12.9	5.3	8.9	59	1026.7	8	5	5	19	1	7	02	2	–
3	11.0	10.4	12.6	95	1026.5	8	8	3	32	3	3	44	5	0.0
4	14.2	6.8	9.9	61	1032.0	0	0	9	04	3	8	02	0	–
5	18.1	8.2	10.9	53	1030.0	0	0	9	15	1	7	02	0	–
6	20.6	9.5	11.9	49	1026.8	0	0	9	16	4	7	02	0	–
7	21.4	8.5	11.1	44	1022.0	0	0	9	15	2	8	02	0	–
8	18.6	9.5	11.9	55	1017.0	3	0	9	31	1	7	05	1	–
9	12.9	5.9	9.3	63	1016.9	7	7	5	24	5	7	02	4	–
10	13.3	5.5	9.0	60	1014.8	6	5	5	24	5	8	03	8	0.0
11	15.2	8.5	11.1	64	1009.4	6	6	5	25	5	6	05	2	–
12	1.0	0.5	6.3	96	1013.5	8	7	3	05	7	6	61	6	2.4
13	0.2	– 3.8	4.6	74	1021.3	4	2	5	25	2	8	03	1	–
14	3.3	0.6	6.4	83	1008.6	7	7	5	12	3	7	02	2	–
15	14.2	10.4	12.6	78	993.2	7	1	6	16	5	7	01	2	–
16	12.0	11.4	13.5	96	997.4	8	8	4	25	3	6	10	5	0.1
17	14.5	8.4	11.0	67	997.1	7	7	5	24	5	7	03	4	–
18	7.8	3.0	7.6	72	1010.2	8	5	4	24	5	7	03	2	–
19	6.4	– 0.5	5.9	62	1017.9	7	7	5	24	7	8	02	8	0.1
20	4.3	2.5	7.3	86	1009.9	7	7	4	29	6	7	25	6	0.9
21	7.7	2.5	7.3	70	1010.3	8	2	5	18	4	7	03	4	–
22	3.0	1.5	6.8	89	1013.5	8	8	3	31	8	7	80	8	2.6
23	4.3	– 0.5	5.9	71	1019.6	7	7	4	25	5	7	03	8	0.5
24	1.3	– 3.0	4.9	73	1035.0	6	6	5	34	5	8	03	1	–
25	3.5	– 1.2	5.6	71	1036.2	3	2	5	24	5	7	03	0	–
26	3.9	2.8	7.5	93	1031.9	8	3	3	25	3	5	61	5	0.3
27	6.7	2.1	7.1	72	1033.6	7	7	4	31	3	6	10	2	–
28	0.9	0.0	6.1	93	1032.4	7	7	4	12	2	6	10	5	0.0
29	6.0	2.6	7.4	79	1019.6	8	6	4	25	5	6	10	2	–
30	6.4	5.6	9.1	95	1005.4	8	8	4	27	0	6	21	6	5.5
31	0.9	– 4.1	4.5	68	1022.2	5	5	5	36	8	8	03	8	0.5

Godz. 19

DNI	TEMPERATURA POWIETRZA T	TEMPERATURA PUNKTU ROSY T_d	PRĘŻNOŚĆ PARY WODNEJ e	WILGOTNOŚĆ WZGLĘDNA U	CIŚNIENIE ATMOSFERYCZNE P_o	ZACHMURZENIE N	N_h	h	WIATR dd	v	WIDZIALNOŚĆ V	POGODA ww	W	OPAD R
1	9.3	7.7	10.5	90	1026.5	8	8	5	02	1	7	03	6	0.0
2	7.5	6.5	9.7	94	1025.8	0	0	9	25	1	7	01	1	–
3	9.1	8.2	10.9	94	1028.5	0	0	9	28	3	6	10	4	–
4	8.0	6.7	9.8	91	1032.2	0	0	9	31	2	8	02	0	–
5	12.4	7.4	10.3	72	1029.2	1	0	9	08	1	6	04	0	–
6	13.3	9.5	11.9	78	1026.5	0	0	9	10	2	7	02	0	–
7	13.4	9.0	11.5	75	1020.8	0	0	9	12	2	8	01	0	–
8	10.5	9.3	11.7	92	1016.5	5	0	9	30	6	6	10	1	–
9	7.7	5.5	9.0	85	1014.9	0	0	9	22	2	7	01	1	–
10	10.1	6.8	9.9	80	1013.3	7	7	5	20	2	7	02	2	–
11	6.1	5.0	8.7	92	1012.2	8	8	4	04	3	7	02	2	–
12	– 0.5	– 0.8	5.8	98	1017.3	8	8	4	35	5	5	73	6	6.0
13	– 1.9	– 3.0	4.9	91	1019.3	2	0	9	08	2	6	10	0	–
14	4.1	2.3	7.2	88	1004.6	8	3	5	12	3	7	03	1	–
15	11.9	11.3	13.4	96	992.3	7	7	5	28	3	6	10	2	–
16	9.2	8.6	11.2	96	997.7	8	8	4	16	2	6	10	2	–
17	8.9	6.4	9.6	83	1004.5	8	8	5	26	7	7	80	2	0.2
18	3.5	0.8	6.5	82	1012.1	8	8	4	26	6	7	02	8	0.9
19	4.4	– 0.2	6.0	71	1014.3	5	0	9	21	6	7	01	2	–
20	3.0	0.8	6.5	86	1015.5	8	8	4	29	4	7	25	2	0.2
21	6.3	4.8	8.6	90	1003.8	8	5	4	18	3	6	61	8	1.3
22	0.2	– 1.2	5.6	89	1018.9	2	2	5	27	4	8	02	8	0.0
23	1.3	0.5	6.3	94	1020.7	8	8	5	30	1	6	68	6	0.8
24	– 2.0	– 3.8	4.6	87	1037.6	0	0	9	30	2	7	02	1	–
25	0.8	– 1.7	5.4	85	1034.1	3	3	9	23	5	7	01	1	–
26	4.7	4.0	8.1	95	1032.3	8	8	4	27	4	6	10	6	0.1
27	1.7	0.9	6.5	94	1034.2	0	0	9	32	1	6	10	1	–
28	– 0.1	– 0.7	5.8	96	1028.9	8	8	4	14	5	5	10	2	–
29	3.8	1.5	6.8	89	1026.6	8	8	4	27	6	6	10	2	–
30	4.1	1.7	6.9	85	1010.6	8	8	4	33	9	6	80	2	0.6
31	– 1.3	– 5.4	4.1	73	1028.8	6	6	5	35	6	8	03	1	–

Godz. 01

DNI	TEMPERATURA POWIETRZA T	TEMPERATURA PUNKTU ROSY T_d	PRĘŻNOŚĆ PARY WODNEJ e	WILGOTNOŚĆ WZGLĘDNA U	CIŚNIENIE ATMOSFERYCZNE P_o	ZACHMURZENIE N	N_h	h	WIATR dd	v	WIDZIALNOŚĆ V	POGODA ww	W	OPAD R
1	8.5	7.8	10.6	96	1019.2	7	7	9	13	1	7	02	2	–
2	7.9	7.3	10.2	96	1027.9	0	0	9	00	0	6	10	1	–
3	5.3	4.4	8.4	95	1027.3	2	0	9	27	1	6	10	0	–
4	4.9	4.9	8.7	100	1031.2	0	0	9	00	0	1	46	1	–
5	7.8	6.4	9.6	91	1029.2	0	0	9	10	5	7	02	0	–
6	7.9	7.5	10.4	97	1025.4	0	0	9	09	3	5	10	0	–
7	9.0	7.0	10.0	87	1022.2	0	0	9	00	0	6	10	0	–
8	10.5	10.5	12.7	100	1019.4	9	9	•	32	2	1	47	0	–
9	11.5	9.4	17.8	88	1020.5	7	7	6	27	4	6	10	2	–
10	13.1	6.8	9.9	66	1013.8	7	7	8	26	4	7	03	1	–
11	10.9	9.4	11.8	91	1011.5	7	6	7	16	1	5	10	6	0.0
12	3.5	3.0	7.6	97	1014.2	8	8	8	36	4	7	63	6	8.0
13	– 1.1	– 1.7	5.4	96	1023.0	1	1	7	00	0	6	10	0	–
14	1.7	– 0.2	6.0	87	1008.4	7	0	9	12	5	6	10	2	–
15	7.1	6.1	9.4	94	995.5	6	5	9	13	4	6	10	2	–
16	10.8	10.3	12.5	96	994.9	7	7	5	00	0	6	10	6	1.1
17	10.4	7.3	10.2	82	994.2	5	5	9	20	4	7	03	1	–
18	1.1	– 0.2	6.0	90	1011.3	1	0	9	21	3	7	03	0	–
19	4.7	2.1	7.1	84	1019.4	5	5	6	27	10	8	03	8	0.1
20	5.6	3.0	7.6	83	1007.6	8	8	5	24	9	7	61	1	0.1
21	– 0.9	– 1.7	5.4	95	1016.8	0	0	9	00	0	6	10	0	–
22	7.5	5.9	9.3	90	1003.5	8	8	4	26	7	8	03	6	0.4
23	0.5	– 0.2	6.0	95	1022.3	8	8	7	25	1	7	03	1	–
24	– 0.3	– 1.2	5.6	95	1028.0	2	0	9	36	2	6	10	6	0.1
25	– 3.5	– 4.7	4.3	93	1039.9	0	0	9	23	1	6	10	0	–
26	2.7	– 2.4	5.1	88	1034.4	6	6	9	24	3	7	03	1	–
27	6.5	4.3	8.3	86	1033.8	8	8	4	23	1	6	10	2	–
28	2.4	2.4	7.3	100	1031.9	0	0	9	14	2	1	46	1	–
29	1.4	– 0.5	5.9	87	1023.1	0	0	9	21	2	6	10	0	–
30	3.6	2.5	7.3	92	1023.2	0	0	9	27	5	6	10	1	–
31	– 0.1	– 0.9	5.7	95	1024.9	0	0	9	28	2	7	02	0	–

Godz. 07

DNI	TEMPERATURA POWIETRZA T	TEMPERATURA PUNKTU ROSY T_d	PRĘŻNOŚĆ PARY WODNEJ e	WILGOTNOŚĆ WZGLĘDNA U	CIŚNIENIE ATMOSFERYCZNE P_o	ZACHMURZENIE N	N_h	h	WIATR dd	v	WIDZIALNOŚĆ V	POGODA ww	W	OPAD R
1	8.1	7.0	10.0	92	1022.2	5	3	9	13	1	8	01	2	–
2	3.8	3.8	8.0	100	1028.5	0	0	9	35	1	2	42	4	–
3	7.5	6.1	9.4	91	1027.8	7	7	6	24	1	5	10	1	–
4	8.0	8.0	10.7	100	1032.2	9	9	•	14	1	1	45	4	–
5	6.8	5.6	9.1	92	1028.0	0	0	9	10	5	5	10	0	–
6	5.4	5.4	9.0	100	1025.2	0	0	9	09	3	4	28	4	–
7	7.5	5.9	9.3	90	1021.6	5	2	9	15	3	6	10	1	–
8	11.5	11.0	13.1	96	1019.7	8	8	2	30	2	4	50	4	0.0
9	10.5	9.3	11.7	92	1019.8	7	7	6	27	1	5	10	2	–
10	8.4	7.7	10.5	94	1016.0	8	7	6	22	2	8	01	5	0.0
11	8.8	6.5	9.7	85	1010.4	6	2	7	23	3	5	10	2	–
12	2.3	1.7	6.9	96	1016.9	8	5	3	35	5	7	63	7	9.6
13	– 1.7	– 2.2	5.2	96	1020.8	9	9	•	00	0	1	47	4	–
14	2.9	1.0	6.6	87	1005.2	7	2	7	13	3	6	10	1	–
15	9.1	8.0	10.7	93	991.9	8	5	6	13	2	5	60	6	0.3
16	9.7	7.5	10.4	87	997.3	8	7	5	27	5	6	10	6	2.2
17	11.1	7.5	10.4	79	994.5	7	3	6	22	4	8	01	6	0.1
18	2.2	1.5	6.8	96	1011.6	6	6	6	25	1	6	10	1	–
19	3.0	0.0	6.1	79	1020.5	2	2	9	25	6	8	01	6	0.2
20	6.7	6.1	9.4	96	1008.8	8	7	4	30	7	7	25	6	5.0
21	2.1	1.0	6.6	92	1009.9	7	6	5	15	4	7	03	1	–
22	4.3	2.5	7.3	88	1014.7	8	8	4	30	7	7	21	6	1.9
23	2.7	1.9	7.0	96	1020.9	8	7	7	22	2	6	10	6	0.3
24	– 0.1	– 0.9	5.7	93	1034.6	5	5	4	36	2	6	10	1	–
25	– 5.8	– 7.0	3.6	92	1036.4	1	1	9	15	2	6	12	0	–
26	5.1	0.4	6.3	72	1033.4	8	5	5	24	1	7	01	6	0.0
27	6.5	4.6	8.5	88	1033.7	8	8	2	00	0	5	10	2	–
28	1.3	1.3	6.7	100	1029.6	9	9	•	13	5	1	47	4	–
29	1.6	0.2	6.2	90	1022.9	2	2	9	26	4	5	10	0	–
30	6.3	4.4	8.4	87	1017.2	8	8	4	25	12	5	61	1	0.0
31	0.3	0.0	6.1	98	1026.8	6	6	6	27	2	8	02	1	–

Godz. 13

DNI	TEMPERATURA POWIETRZA T	TEMPERATURA PUNKTU ROSY T_d	PRĘŻNOŚĆ PARY WODNEJ e	WILGOTNOŚĆ WZGLĘDNA U	CIŚNIENIE ATMOSFERYCZNE P_o	ZACHMURZENIE N	N_h	h	WIATR dd	v	WIDZIALNOŚĆ V	POGODA ww	W	OPAD R
1	15.7	7.3	10.2	57	1024.6	4	2	5	13	2	8	03	1	–
2	15.6	6.5	9.7	55	1027.2	2	2	6	00	0	7	01	4	–
3	15.3	10.6	12.8	74	1027.9	7	7	8	00	0	6	10	2	–
4	12.4	10.6	12.8	89	1031.8	0	0	9	09	3	6	10	4	–
5	20.0	11.2	13.3	54	1026.5	0	0	9	13	7	6	05	0	–
6	20.6	10.0	12.3	50	1023.4	1	0	9	12	6	7	02	0	–
7	20.5	8.6	11.2	47	1019.6	3	0	9	24	2	7	01	1	–
8	13.7	10.7	12.9	82	1020.1	8	8	2	00	0	5	10	5	0.0
9	16.8	6.2	9.5	50	1016.4	3	0	9	22	3	7	01	1	–
10	11.7	8.1	10.8	79	1014.8	8	7	5	00	0	7	02	2	–
11	14.1	7.0	10.0	62	1009.9	7	7	6	99	1	7	01	2	–
12	2.9	1.5	6.8	90	1023.6	8	8	4	33	2	6	80	7	3.8
13	3.1	2.1	7.1	92	1017.4	5	5	4	09	6	6	10	4	–
14	12.9	4.6	8.5	57	1001.6	5	0	9	15	10	7	01	6	0.0
15	14.7	9.2	11.6	69	991.2	7	5	6	22	7	7	01	6	0.0
16	11.6	8.0	10.7	78	997.4	7	5	9	00	0	6	10	2	–
17	10.1	6.8	9.9	80	1000.2	8	8	5	32	10	8	25	6	0.0
18	7.1	1.2	6.7	84	1012.6	5	2	5	28	8	8	01	8	0.4
19	7.4	– 1.7	5.4	72	1017.2	8	8	9	25	10	7	02	1	–
20	7.7	0.4	6.3	80	1015.2	4	4	5	30	8	8	02	1	–
21	8.5	6.2	9.5	86	1003.0	8	3	7	21	6	7	61	6	3.4
22	4.0	2.6	7.4	91	1020.0	6	6	4	30	6	7	27	2	0.7
23	5.5	3.2	7.7	85	1018.3	8	4	5	22	2	6	60	6	0.7
24	2.6	– 1.7	5.4	73	1037.9	3	3	4	03	2	7	01	1	–
25	7.1	– 4.7	4.3	42	1038.4	2	0	9	22	1	7	03	0	–
26	9.3	2.5	7.3	63	1033.2	8	4	5	28	4	6	10	2	–
27	9.5	6.8	9.8	84	1033.5	7	7	3	12	2	4	10	2	–
28	7.5	5.5	9.0	87	1026.4	0	0	9	15	3	5	10	4	–
29	7.3	4.4	8.4	82	1024.0	8	6	4	30	4	5	10	1	–
30	8.1	7.1	10.1	94	1015.8	8	8	4	30	11	5	60	6	1.5
31	6.2	– 2.7	5.0	52	1028.6	5	5	5	34	5	9	03	1	–

Godz. 19

DNI	TEMPERATURA POWIETRZA T	TEMPERATURA PUNKTU ROSY T_d	PRĘŻNOŚĆ PARY WODNEJ e	WILGOTNOŚĆ WZGLĘDNA U	CIŚNIENIE ATMOSFERYCZNE P_o	ZACHMURZENIE N	N_h	h	WIATR dd	v	WIDZIALNOŚĆ V	POGODA ww	W	OPAD R
1	10.1	7.7	10.5	84	1026.5	7	4	9	14	1	8	01	1	–
2	9.7	6.4	9.6	80	1026.4	3	1	9	00	0	6	10	0	–
3	14.3	12.0	14.0	85	1029.6	8	8	6	00	0	6	10	2	–
4	11.5	8.8	11.3	83	1029.2	0	0	9	10	3	7	02	0	–
5	13.9	9.4	11.8	74	1025.1	0	0	9	11	2	6	10	0	–
6	11.9	8.8	11.3	82	1022.6	1	0	9	14	5	6	10	0	–
7	12.8	9.0	11.5	78	1019.2	1	1	9	15	1	7	01	0	–
8	13.1	11.2	13.3	88	1020.3	8	8	2	27	2	5	10	2	–
9	12.9	6.5	9.7	65	1013.0	-4	0	9	23	5	7	03	0	–
10	12.1	9.8	12.1	85	1012.7	8	7	6	00	0	5	60	2	0.0
11	6.6	5.9	9.3	95	1012.5	8	7	2	36	2	6	61	2	0.1
12	2.3	1.5	6.8	94	1024.1	3	3	6	26	1	8	01	8	0.3
13	2.2	1.0	6.6	92	1012.6	8	7	6	09	6	6	10	1	–
14	7.8	5.1	8.8	84	999.2	5	5	0	18	2	7	01	2	–
15	12.7	10.4	12.6	86	993.0	8	8	5	01	1	6	61	2	0.0
16	11.1	8.5	11.1	84	995.1	7	7	7	21	2	7	02	6	1.2
17	3.3	2.1	7.1	91	1010.3	0	0	9	23	2	6	01	1	–
18	4.6	– 1.7	5.4	64	1015.0	5	5	7	27	9	8	03	8	0.0
19	6.9	– 0.7	5.8	58	1012.8	3	0	9	22	8	8	01	1	–
20	1.9	0.0	6.1	87	1017.1	1	0	9	21	1	7	01	1	–
21	8.1	5.8	9.2	84	1001.3	7	7	7	24	6	8	61	6	1.6
22	3.5	– 1.9	5.3	68	1023.3	1	1	9	28	2	8	01	6	0.1
23	4.3	3.6	7.9	94	1021.2	8	8	3	01	5	6	60	6	1.0
24	– 1.7	– 3.3	4.8	89	1040.0	0	0	9	00	0	7	01	0	–
25	2.1	– 1.9	5.3	74	1035.1	5	4	9	23	3	7	03	1	–
26	7.5	2.8	7.5	72	1023.1	8	7	5	26	1	6	10	2	–
27	6.3	5.1	8.8	92	1032.6	6	6	5	09	2	5	10	2	–
28	3.3	– 0.7	5.8	76	1023.9	0	0	9	20	2	7	01	0	–
29	7.0	5.3	8.9	89	1024.4	8	8	4	30	3	5	10	6	0.0
30	8.5	6.7	9.8	89	1020.0	4	4	5	36	4	8	03	8	0.4
31	1.0	– 0.5	5.9	89	1032.8	0	0	9	02	1	9	01	1	–

Godz. 01

DNI	TEMPERATURA POWIETRZA T	TEMPERATURA PUNKTU ROSY T_d	PRĘŻNOŚĆ PARY WODNEJ e	WILGOTNOŚĆ WZGLĘDNA U	CIŚNIENIE ATMOSFERYCZNE P_o	ZACHMURZENIE N	N_h	h	WIATR dd	v	WIDZIALNOŚĆ V	POGODA ww	W	OPAD R
1	6.3	4.8	8.6	90	1019.8	2	2	6	CC	C	8	01	1	-
2	3.5	2.6	7.4	94	1028.6	C	0	9	14	1	5	10	1	-
3	1.3	1.0	6.6	98	1029.2	0	0	9	00	0	4	10	0	-
4	12.0	9.7	12.0	85	1029.9	5	5	5	09	3	6	10	2	-
5	11.9	7.5	10.4	75	1027.4	0	0	9	06	3	7	02	0	-
6	6.6	4.1	8.2	84	1025.3	0	0	9	CC	0	8	02	0	-
7	6.4	5.1	8.8	92	1022.3	1	0	9	00	0	8	01	1	-
8	10.2	9.5	11.9	95	1020.6	8	8	3	00	0	6	10	1	-
9	9.8	9.2	11.6	95	1021.5	8	8	9	33	1	5	10	6	0.2
10	12.4	8.1	10.8	75	1014.7	8	7	6	26	4	7	03	1	-
11	7.5	6.1	9.4	91	1012.6	4	4	6	15	2	7	01	1	-
12	0.3	0.0	6.1	98	1015.9	8	7	3	CC	0	4	71	6	9.7
13	- 0.6	- 0.9	5.7	97	1023.9	8	7	5	00	0	3	44	8	0.0
14	1.0	- 1.4	5.5	85	1027.5	7	3	9	CC	0	8	03	2	-
15	5.0	4.4	8.4	97	995.8	7	7	6	CC	0	5	10	2	-
16	11.2	9.5	11.9	90	995.2	8	7	4	32	1	6	61	2	0.1
17	11.6	6.5	9.7	71	994.0	6	4	6	22	5	7	03	1	-
18	- 2.0	- 2.7	5.0	97	1012.7	0	0	9	00	0	6	10	0	-
19	3.0	- 0.9	5.7	75	1022.8	7	7	5	28	8	7	02	8	1.2
20	5.2	2.3	7.2	82	1008.7	8	7	5	26	5	7	60	8	0.1
21	- 3.1	- 3.5	4.7	97	1017.5	0	0	9	00	0	6	10	0	-
22	6.4	5.9	9.3	97	1004.7	8	7	3	28	3	5	60	6	1.8
23	1.5	0.6	6.4	95	1023.9	8	8	5	17	1	5	27	1	0.0
24	0.0	- 1.2	5.6	91	1029.2	2	2	5	04	3	6	10	5	0.4
25	- 5.9	- 6.3	3.8	97	1041.2	0	0	9	CC	0	6	10	1	-
26	- 1.8	- 3.0	4.9	90	1036.2	6	6	9	CC	0	6	10	1	-
27	4.0	1.7	6.9	85	1024.2	8	8	6	00	0	6	10	2	-
28	- 2.3	- 2.3	5.2	100	1031.9	9	9	.	15	2	1	49	4	-
29	- 3.2	- 3.8	4.6	96	1025.1	0	0	9	00	0	6	10	0	-
30	3.5	0.8	6.9	83	1024.9	3	0	9	29	3	5	10	1	-
31	0.7	- 0.2	6.0	93	1026.3	0	0	9	34	1	6	10	1	-

Godz. 07

DNI	TEMPERATURA POWIETRZA T	TEMPERATURA PUNKTU ROSY T_d	PRĘŻNOŚĆ PARY WODNEJ e	WILGOTNOŚĆ WZGLĘDNA U	CIŚNIENIE ATMOSFERYCZNE P_o	ZACHMURZENIE N	N_h	h	WIATR dd	v	WIDZIALNOŚĆ V	POGODA ww	W	OPAD R
1	3.3	2.8	7.5	97	1022.9	6	3	9	CO	0	8	01	1	-
2	- 0.2	- 0.2	6.0	100	1030.0	0	0	9	15	1	2	46	0	-
3	- 0.7	- 0.9	5.7	98	1030.0	0	0	9	CO	0	3	42	0	-
4	8.5	7.5	10.4	94	1030.8	0	0	9	CO	C	6	10	1	-
5	4.0	3.6	7.9	97	1027.4	0	0	9	CO	0	5	12	0	-
6	2.2	1.7	6.9	96	1025.6	2	0	9	00	0	8	03	0	-
7	3.8	3.2	7.7	97	1022.3	6	0	9	00	0	8	02	1	-
8	10.7	10.3	12.5	97	1020.2	9	9	.	00	0	2	47	5	0.0
9	9.3	8.9	11.4	97	1020.3	7	7	9	16	1	5	10	2	-
10	8.7	8.1	10.8	96	1016.1	8	7	3	33	1	5	21	6	0.2
11	3.3	2.8	7.5	97	1012.0	7	1	6	00	0	6	10	1	-
12	0.3	- 0.2	6.0	96	1019.2	8	8	3	28	3	4	73	7	7.8
13	- 3.0	- 3.4	4.8	97	1020.1	0	0	9	00	0	6	28	4	-
14	1.5	0.4	6.3	92	1004.3	7	1	6	11	1	8	01	2	-
15	8.1	7.4	10.3	94	992.0	7	3	5	00	0	7	02	2	-
16	8.6	7.4	10.3	93	997.3	8	8	4	00	0	6	10	6	0.6
17	10.8	7.3	10.2	80	994.7	7	5	6	19	1	8	02	2	-
18	- 0.3	- 0.7	5.8	98	1012.8	5	5	5	CO	0	6	25	1	0.2
19	1.0	- 2.7	5.0	76	1021.6	3	1	5	26	2	8	03	1	-
20	5.9	5.1	8.8	95	1010.1	8	7	4	22	6	6	61	6	1.5
21	0.3	0.0	6.1	98	1009.7	5	3	5	20	2	8	03	1	-
22	3.6	2.8	7.5	94	1016.3	8	7	3	34	3	5	61	8	3.8
23	0.9	0.6	6.4	98	1020.4	8	2	5	C8	1	8	01	1	-
24	- 0.9	- 2.2	5.2	90	1035.1	7	7	4	C3	2	6	10	1	-
25	- 7.4	- 8.6	3.2	90	1039.8	1	0	9	CO	C	9	03	0	-
26	0.6	- 1.4	5.5	86	1034.9	7	7	9	CO	0	7	02	2	-
27	0.0	- 0.9	5.7	93	1034.5	7	7	6	CO	C	5	10	2	-
28	- 4.6	- 5.2	4.1	96	1030.0	9	9	.	CC	0	1	49	4	C.1
29	- 0.9	- 1.9	5.3	93	1024.8	8	8	4	15	1	5	10	1	-
30	5.9	2.1	7.1	76	1019.7	8	3	5	30	10	8	03	1	-
31	- 3.7	- 4.4	4.4	94	1029.0	9	9	.	CO	C	1	47	0	-

Godz. 13

1	14.0	4.1	8.2	51	1023.5	7	4	6	05	1	8	03	2	-
2	15.4	5.0	8.7	50	1027.1	2	2	6	00	0	8	02	4	-
3	14.6	8.8	11.3	68	1027.9	7	7	9	10	1	8	02	4	-
4	19.2	7.7	10.5	48	1028.2	0	0	9	10	4	8	02	0	-
5	21.8	7.1	10.1	39	1024.2	0	0	9	15	10	8	02	0	-
6	22.1	7.4	10.3	38	1021.4	2	0	9	15	9	8	01	0	-
7	19.5	8.1	10.8	48	1018.9	5	1	9	CO	0	8	01	1	-
8	13.6	10.4	12.6	81	1020.2	8	8	3	31	1	5	10	4	-
9	16.8	7.5	10.4	56	1015.6	6	0	9	20	2	6	05	1	-
10	13.6	8.4	11.0	70	1014.2	8	6	5	28	3	7	02	2	-
11	13.3	4.3	8.3	55	1009.9	7	4	6	27	6	7	02	2	-
12	2.8	0.0	6.1	83	1024.6	6	4	5	30	1	6	10	7	3.9
13	3.8	- 2.4	5.1	64	1015.4	4	1	5	12	7	9	02	0	-
14	8.7	4.1	8.2	74	1000.9	7	7	5	10	2	8	02	2	-
15	12.9	8.5	11.1	74	991.1	7	6	5	27	2	7	03	2	-
16	12.3	6.8	9.9	69	996.7	7	4	5	28	1	7	02	2	-
17	7.0	5.8	9.2	92	1003.1	8	8	4	30	8	7	80	8	0.2
18	5.4	- 1.4	5.5	61	1013.4	5	3	5	27	6	8	25	2	0.0
19	5.7	- 0.9	5.7	62	1018.1	8	2	5	24	8	8	02	1	-
20	5.2	0.4	6.3	70	1016.4	5	4	5	32	2	8	02	6	0.3
21	8.4	4.3	8.3	75	1002.4	8	5	5	27	5	8	21	6	0.4
22	3.6	- 0.2	6.0	76	1021.8	6	6	5	30	9	7	25	6	6.0
23	3.8	3.2	7.7	97	1018.3	8	8	5	CO	0	7	61	6	2.4
24	1.9	- 1.4	5.5	78	1038.1	6	6	5	33	1	7	01	1	-
25	7.0	- 1.9	5.3	53	1035.8	0	0	9	24	1	9	01	0	-
26	8.0	0.8	6.5	60	1033.8	8	8	7	CO	0	7	02	2	-
27	10.8	3.6	7.9	61	1032.1	0	0	9	07	4	6	05	1	-
28	13.0	- 5.9	3.9	27	1024.2	0	0	9	03	1	7	02	4	-
29	6.1	3.4	7.8	82	1025.4	8	8	4	29	6	8	10	2	-
30	6.5	5.8	9.2	96	1018.6	8	8	2	30	10	5	51	6	0.1
31	4.6	- 5.0	4.2	49	1029.1	3	3	6	33	4	9	01	4	-

Godz. 19

1	8.8	6.1	9.4	83	1026.6	3	1	9	CO	0	7	01	1	-
2	6.7	4.3	8.3	85	1027.5	2	2	9	CO	C	7	01	1	-
3	13.7	9.8	12.1	77	1028.8	8	8	6	11	1	7	03	2	-
4	13.4	8.6	11.2	73	1028.6	0	0	9	10	5	7	02	0	-
5	16.0	8.5	11.1	61	1024.0	0	0	9	14	4	8	01	0	-
6	13.9	6.7	9.8	62	1021.6	3	0	9	16	1	8	02	0	-
7	10.7	8.4	11.0	85	1020.1	0	0	9	CO	0	7	01	1	-
8	12.3	10.3	12.5	88	1021.2	8	8	3	34	2	5	50	2	0.0
9	13.6	7.3	10.2	66	1013.4	2	2	6	22	5	7	01	1	-
10	12.0	8.9	11.4	82	1012.9	8	8	6	CO	0	6	10	2	-
11	5.0	4.3	8.3	95	1013.5	8	8	4	34	2	5	60	5	0.1
12	- 0.4	- 0.9	5.7	96	1025.0	7	7	5	CO	0	5	10	8	0.0
13	3.9	- 0.9	5.7	70	1009.6	7	4	6	13	8	8	03	1	-
14	6.6	5.0	8.7	89	998.8	7	7	9	00	0	7	21	2	0.0
15	11.2	9.8	12.1	91	993.0	8	8	5	00	0	7	60	2	0.0
16	11.2	7.4	10.3	77	994.9	7	7	6	18	1	8	03	6	0.2
17	3.3	0.6	6.4	81	1010.6	0	0	9	CO	0	8	01	8	0.0
18	2.9	- 1.4	5.5	74	1016.0	0	0	9	27	10	8	01	8	0.1
19	6.1	- 0.5	5.9	63	1013.3	3	1	5	23	5	8	01	1	-
20	1.2	0.4	6.3	93	1017.2	2	0	9	CO	0	7	01	1	-
21	6.2	4.4	8.4	89	1002.1	4	4	5	24	2	7	01	8	3.0
22	- 0.3	- 0.9	5.7	96	1024.6	6	6	6	00	0	6	10	1	-
23	3.9	3.2	7.7	95	1021.5	8	7	4	36	3	6	21	6	1.9
24	- 2.4	- 3.0	4.9	96	1040.6	6	3	6	00	0	6	10	1	-
25	- 0.8	- 3.5	4.7	81	1036.0	6	6	9	15	1	8	03	1	-
26	5.1	1.0	6.6	76	1033.8	8	8	6	CO	0	6	10	2	-
27	5.4	3.6	7.9	88	1032.1	8	0	9	09	5	5	10	0	-
28	0.4	- 2.7	5.0	79	1024.5	2	0	9	CO	0	7	02	0	-
29	6.4	3.6	7.9	83	1026.0	8	8	4	30	4	6	10	5	0.0
30	7.6	5.6	9.1	87	1021.3	7	7	4	33	3	5	10	5	0.1
31	2.5	- 2.7	5.0	68	1032.6	7	7	6	05	2	9	02	1	-

Godz. 01

DNI	TEMPERATURA POWIETRZA T	TEMPERATURA PUNKTU ROSY T_d	PRĘŻNOŚĆ PARY WODNEJ e	WILGOTNOŚĆ WZGLĘDNA U	CIŚNIENIE ATMOSFERYCZNE P_o	ZACHMURZENIE N	N_h	h	WIATR dd	v	WIDZIALNOŚĆ V	POGODA ww	W	OPAD R
1	8.3	7.8	10.6	97	1021.0	8	8	9	00	0	7	01	1	-
2	9.1	8.0	10.7	93	1027.7	8	8	4	00	0	6	10	2	-
3	4.2	3.4	7.8	95	1027.2	3	0	9	00	0	6	10	1	-
4	5.4	5.1	8.8	98	1031.6	9	9	•	00	0	1	45	4	-
5	3.8	3.6	7.9	98	1032.5	0	0	9	00	0	7	02	0	-
6	5.1	4.4	8.4	95	1028.8	0	0	9	32	1	7	02	0	-
7	12.0	9.5	11.9	84	1024.5	0	0	9	14	2	7	02	0	-
8	5.0	3.9	8.1	93	1020.9	0	0	9	00	0	6	10	0	-
9	10.4	9.8	12.1	95	1019.9	8	8	2	28	1	5	20	2	0.0
10	8.4	5.6	9.1	83	1014.2	0	0	9	17	2	6	10	1	-
11	12.4	8.4	11.0	76	1012.5	8	8	3	15	5	7	02	2	-
12	5.5	5.0	8.7	97	1012.1	8	8	4	04	4	6	81	6	2.2
13	- 0.8	- 1.2	5.6	97	1022.0	8	8	3	30	1	6	10	7	0.6
14	0.4	- 3.3	4.8	76	1013.7	8	8	9	14	7	7	03	1	-
15	9.0	7.0	10.0	87	1000.4	8	0	9	14	4	7	02	2	-
16	10.8	10.6	12.8	99	994.4	8	8	3	00	0	6	21	8	0.8
17	7.1	7.1	10.1	100	996.6	9	9	•	00	0	3	47	6	0.2
18	2.7	1.9	7.0	96	1013.2	3	0	9	00	0	7	03	1	-
19	2.6	- 1.2	5.6	77	1017.1	7	7	5	26	8	7	02	1	-
20	5.0	1.2	6.7	77	1010.0	8	8	9	21	3	7	01	1	-
21	- 1.8	- 2.7	5.0	94	1018.7	0	0	9	00	0	6	10	1	-
22	7.7	5.3	8.9	84	1002.7	8	8	4	22	5	7	03	8	0.2
23	1.4	0.6	6.4	95	1022.5	8	8	5	27	1	7	03	8	0.0
24	0.1	- 1.7	5.4	88	1025.2	3	3	4	02	5	7	01	6	0.3
25	- 6.0	- 7.0	3.6	92	1040.3	3	3	5	00	0	7	03	0	-
26	1.4	- 6.0	3.9	59	1034.7	8	8	5	28	2	7	03	1	-
27	4.7	3.9	8.1	95	1034.2	8	8	4	00	0	6	10	2	-
28	- 2.6	- 3.0	4.9	98	1035.0	0	0	9	00	1	6	10	0	-
29	- 0.1	- 1.2	5.6	91	1025.2	0	0	9	12	1	6	10	0	-
30	3.9	2.8	7.5	93	1021.0	8	8	4	29	3	6	10	2	-
31	2.8	0.6	6.4	86	1020.0	7	7	4	32	5	7	03	8	0.0

Godz. 07

DNI	TEMPERATURA POWIETRZA T	TEMPERATURA PUNKTU ROSY T_d	PRĘŻNOŚĆ PARY WODNEJ e	WILGOTNOŚĆ WZGLĘDNA U	CIŚNIENIE ATMOSFERYCZNE P_o	ZACHMURZENIE N	N_h	h	WIATR dd	v	WIDZIALNOŚĆ V	POGODA ww	W	OPAD R
1	8.5	8.2	10.9	99	1022.8	8	5	4	03	1	6	10	6	1.1
2	8.8	8.2	10.9	96	1028.2	8	8	7	00	0	6	10	6	0.2
3	3.2	2.8	7.5	98	1027.7	9	9	•	00	0	2	47	0	-
4	3.5	3.2	7.7	98	1033.4	0	0	9	00	0	2	42	4	0.1
5	5.4	5.0	8.7	97	1031.8	0	0	9	04	1	7	02	0	0.1
6	6.7	6.2	9.5	97	1028.3	0	0	9	03	1	7	02	0	-
7	7.4	6.7	9.8	95	1024.6	0	0	9	00	0	6	10	0	-
8	3.7	3.0	7.6	95	1020.5	0	0	9	00	0	6	10	0	-
9	10.2	9.8	12.1	97	1019.7	8	8	2	00	0	4	10	2	-
10	9.2	6.7	9.8	84	1015.1	8	8	4	00	0	6	10	1	-
11	9.1	7.8	10.6	92	1011.7	6	0	9	19	1	6	10	6	0.0
12	4.0	3.2	7.7	95	1012.0	8	7	4	04	3	7	61	8	3.6
13	- 2.2	- 2.4	5.1	98	1021.8	8	8	3	30	1	6	10	2	-
14	1.0	- 2.7	5.0	76	1010.2	7	7	5	16	3	7	01	2	-
15	9.5	7.0	10.0	84	997.2	7	7	9	15	4	6	10	2	-
16	10.3	9.9	12.2	97	997.0	7	7	4	27	1	6	10	6	0.3
17	7.7	7.3	10.2	97	997.3	6	0	9	20	3	4	28	4	-
18	2.6	2.1	7.1	96	1013.2	5	3	9	18	2	6	10	1	-
19	2.8	- 0.2	6.0	79	1020.6	7	7	4	27	6	8	03	1	-
20	4.0	3.2	7.7	94	1008.0	8	6	4	24	3	6	80	6	1.9
21	- 1.5	- 2.2	5.2	94	1016.2	5	0	9	12	1	6	10	1	-
22	5.0	4.3	8.3	95	1005.1	7	7	2	26	7	6	80	6	2.2
23	- 0.5	- 1.2	5.6	96	1022.2	5	5	9	23	1	6	10	6	0.2
24	- 1.4	- 2.7	5.0	89	1031.7	7	7	4	04	3	7	03	1	-
25	- 7.0	- 7.8	3.4	93	1039.7	0	0	9	00	0	6	10	1	-
26	2.7	- 9.0	3.1	42	1033.1	5	5	9	27	3	7	01	2	-
27	4.6	4.1	8.2	97	1034.4	8	8	3	00	0	5	10	2	-
28	- 2.4	- 2.4	5.1	100	1033.5	9	9	•	00	0	2	43	0	-
29	- 0.4	- 1.4	5.5	93	1022.9	6	0	9	22	1	5	10	1	-
30	4.0	3.0	7.6	93	1014.1	8	8	4	26	5	6	60	2	0.2
31	1.5	0.4	6.3	92	1021.8	8	8	4	34	4	7	02	2	-

Godz. 13

DNI	TEMPERATURA POWIETRZA T	TEMPERATURA PUNKTU ROSY T_d	PRĘŻNOŚĆ PARY WODNEJ e	WILGOTNOŚĆ WZGLĘDNA U	CIŚNIENIE ATMOSFERYCZNE P_o	ZACHMURZENIE N	N_h	h	WIATR dd	v	WIDZIALNOŚĆ V	POGODA ww	W	OPAD R
1	10.4	8.0	10.7	84	1025.3	8	4	5	06	2	6	10	8	0.1
2	11.5	4.8	8.6	63	1027.7	8	4	4	00	0	7	01	2	-
3	10.9	10.3	12.5	95	1027.9	8	8	2	32	1	4	50	6	0.0
4	16.7	2.3	7.2	38	1031.8	0	0	9	04	2	8	01	4	-
5	19.5	6.1	9.4	41	1029.2	0	0	9	09	3	8	02	0	-
6	21.5	8.4	11.0	43	1025.4	0	0	9	16	4	8	02	0	-
7	20.2	10.1	12.4	52	1021.6	0	0	9	00	0	7	02	0	-
8	12.3	8.9	11.4	80	1014.2	1	0	9	25	2	6	10	0	-
9	12.5	6.5	9.7	67	1018.3	7	7	5	24	2	7	01	2	-
10	13.0	6.5	9.7	65	1015.2	7	7	5	24	3	8	03	2	-
11	14.5	8.6	11.2	68	1010.2	5	4	5	30	2	6	05	2	-
12	0.8	0.4	6.3	98	1016.1	8	7	2	32	2	3	68	4	4.5
13	3.3	- 4.7	4.3	55	1020.6	0	0	9	15	1	7	01	1	-
14	9.7	2.6	7.4	62	1005.6	6	0	9	13	2	7	03	1	-
15	14.1	10.5	12.7	79	993.3	7	7	6	18	3	7	03	8	2.0
16	12.0	8.9	11.4	82	999.5	8	6	4	27	3	6	10	5	0.0
17	15.6	8.1	10.8	61	997.9	5	4	5	25	5	7	03	1	-
18	4.8	3.0	7.6	88	1012.0	8	8	4	27	3	6	80	2	0.5
19	7.7	- 0.9	5.7	54	1019.9	7	6	4	22	6	7	02	8	0.2
20	5.8	0.8	6.5	70	1012.5	7	7	4	27	6	8	02	8	0.8
21	7.2	1.7	6.9	68	1008.2	8	8	5	17	4	7	60	2	0.0
22	3.8	1.0	6.6	84	1016.2	7	7	4	28	2	7	02	8	1.5
23	3.6	2.9	7.2	91	1020.1	8	5	4	22	1	5	61	8	0.3
24	2.1	- 6.0	3.9	54	1035.6	3	3	5	02	4	8	02	1	-
25	4.6	- 4.7	4.3	50	1036.9	1	0	9	24	2	7	02	0	-
26	5.0	1.2	6.7	77	1033.3	8	8	9	27	1	6	60	2	0.1
27	7.4	1.5	6.8	66	1034.0	7	7	4	30	1	7	02	2	-
28	6.5	3.4	6.4	67	1030.4	8	0	9	16	3	7	02	4	-
29	4.1	2.3	7.2	76	1022.4	8	8	4	26	3	6	10	2	-
30	6.2	5.8	9.2	97	1010.1	8	7	3	27	6	5	61	6	4.2
31	2.0	- 4.3	3.8	54	1024.6	6	6	4	33	7	9	26	2	0.7

Godz. 19

DNI	TEMPERATURA POWIETRZA T	TEMPERATURA PUNKTU ROSY T_d	PRĘŻNOŚĆ PARY WODNEJ e	WILGOTNOŚĆ WZGLĘDNA U	CIŚNIENIE ATMOSFERYCZNE P_o	ZACHMURZENIE N	N_h	h	WIATR dd	v	WIDZIALNOŚĆ V	POGODA ww	W	OPAD R
1	10.0	8.2	10.9	89	1027.0	8	5	4	00	0	7	03	6	0.0
2	9.0	8.1	10.8	94	1026.4	3	3	9	00	0	7	01	6	0.0
3	6.4	5.9	9.3	97	1030.1	0	0	9	00	0	5	10	5	0.1
4	7.6	6.7	9.8	94	1032.5	0	0	9	00	0	7	02	0	-
5	13.1	9.4	11.8	78	1028.0	0	0	9	12	3	7	02	0	-
6	10.3	8.4	11.0	88	1025.8	0	0	9	18	1	7	02	0	-
7	9.6	7.7	10.5	88	1021.3	0	0	9	12	1	7	02	0	-
8	10.9	9.8	12.1	93	1019.9	8	8	2	30	1	5	20	1	0.0
9	7.5	6.4	9.6	92	1015.5	0	0	9	21	1	6	10	1	-
10	12.7	8.8	11.3	77	1014.0	8	8	5	24	3	7	02	2	-
11	8.7	7.8	10.6	94	1011.2	7	7	9	04	1	6	10	1	-
12	- 0.3	- 0.9	5.7	96	1021.1	8	7	2	30	3	5	71	6	1.2
13	- 0.1	- 3.8	4.6	75	1017.2	3	0	9	10	3	7	02	1	-
14	9.9	5.8	9.2	75	1002.2	8	8	9	14	4	7	03	2	-
15	13.1	9.5	11.9	79	993.5	7	7	6	18	1	7	02	1	-
16	10.3	9.7	12.0	96	997.6	8	3	4	14	1	6	61	8	1.0
17	7.5	4.6	8.5	82	1007.5	8	8	4	29	7	7	02	8	0.0
18	2.5	- 0.7	5.8	79	1014.1	2	2	4	24	4	7	03	8	0.4
19	4.3	- 2.4	5.1	62	1016.0	0	0	9	22	3	7	02	1	-
20	1.8	0.4	6.3	90	1016.9	7	7	5	27	1	7	02	8	0.0
21	6.6	5.9	9.3	95	1003.9	8	8	4	15	1	7	80	6	2.1
22	1.7	0.8	6.5	95	1021.3	8	8	5	27	1	7	03	1	-
23	1.9	1.0	6.6	95	1026.2	8	7	2	04	2	6	61	6	3.0
24	- 3.2	- 4.1	4.5	91	1039.1	0	0	9	32	1	7	02	0	-
25	0.8	- 3.5	4.7	72	1035.6	0	0	9	15	2	7	01	0	-
26	4.8	1.7	6.9	80	1033.4	8	8	9	00	0	6	10	6	0.0
27	0.1	- 0.7	5.8	93	1034.3	0	0	9	00	0	6	10	1	-
28	2.1	0.6	6.4	90	1027.7	0	0	9	14	3	7	02	0	-
29	4.0	3.2	7.7	94	1023.0	8	8	4	27	2	6	10	2	-
30	4.0	0.4	6.3	77	1015.1	7	7	4	28	5	7	01	8	0.2
31	- 1.5	- 8.2	3.3	61	1030.9	0	0	9	35	4	8	02	1	-

Godz. 01

DNI	TEMPERATURA POWIETRZA	TEMPERATURA PUNKTU ROSY	PRĘŻNOŚĆ PARY WODNEJ	WILGOTNOŚĆ WZGLĘDNA	CIŚNIENIE ATMOSFERYCZNE	ZACHMURZENIE			WIATR		WIDZIALNOŚĆ	POGODA		OPAD
	T	T_d	e	U	P_o	N	N_h	h	dd	v	V	ww	W	R
1	0.7	− 2.7	5.0	78	•	4	2	2	00	0	9	01	1	−
2	0.3	0.0	6.1	98	•	3	3	•	04	10	9	41	1	−
3	3.8	− 7.4	3.5	43	•	1	0	9	34	7	9	02	0	−
4	8.8	− 7.0	3.6	32	•	0	0	9	09	7	9	02	0	−
5	7.4	3.9	8.1	79	•	1	0	9	16	16	9	02	0	−
6	6.8	− 1.4	5.5	55	•	0	0	9	18	17	9	02	0	−
7	3.8	2.6	7.4	92	•	1	0	9	20	11	9	01	4	−
8	6.2	4.6	8.5	90	•	1	0	9	09	4	9	02	1	−
9	1.2	1.2	6.7	100	•	9	9	•	32	9	0	60	4	0.4
10	3.0	3.0	7.6	100	•	9	9	•	27	23	0	47	2	0.1
11	2.8	2.8	7.5	100	•	6	3	•	20	17	8	41	4	0.1
12	− 5.4	− 6.1	3.9	95	•	9	9	•	36	10	0	73	6	4.0
13	− 7.6	− 8.5	3.2	93	•	9	9	•	36	5	0	49	3	0.1
14	− 3.5	− 4.3	4.4	94	•	8	4	•	20	19	9	48	4	0.1
15	2.8	2.8	7.5	100	•	9	9	•	20	17	0	45	4	0.2
16	3.3	3.3	7.7	100	•	9	9	•	22	15	0	61	5	1.5
17	1.6	1.6	6.9	100	•	9	9	•	22	23	0	45	6	0.7
18	− 4.6	− 5.2	4.1	96	•	9	9	•	25	9	0	49	1	−
19	− 6.0	− 6.4	3.8	97	•	9	9	•	27	20	0	88	7	0.7
20	− 4.4	− 5.0	4.2	96	•	9	9	•	20	28	0	71	4	1.4
21	− 4.6	− 4.8	4.3	98	•	9	9	•	27	17	0	49	4	−
22	− 1.7	− 1.9	5.3	98	•	9	9	•	27	25	0	49	8	0.8
23	− 5.6	− 6.3	3.8	95	•	9	9	•	32	21	0	49	3	0.8
24	− 7.6	− 8.5	3.2	93	•	9	9	•	36	14	0	49	7	5.4
25	− 7.2	−13.8	2.1	61	•	0	0	9	14	2	9	02	0	−
26	− 1.6	− 6.7	3.7	69	•	6	3	7	36	7	9	03	1	−
27	0.8	− 0.5	5.9	91	•	7	7	6	00	0	8	02	2	−
28	1.4	− 7.0	3.6	53	•	0	0	9	18	6	8	02	0	−
29	0.6	− 3.0	4.9	78	•	0	0	9	27	14	8	02	0	−
30	− 5.6	− 7.0	3.6	90	•	0	0	9	34	20	9	01	4	0.1
31	− 5.0	− 5.3	4.1	98	•	9	9	•	34	14	0	49	4	−

Godz. 07

DNI	TEMPERATURA POWIETRZA	TEMPERATURA PUNKTU ROSY	PRĘŻNOŚĆ PARY WODNEJ	WILGOTNOŚĆ WZGLĘDNA	CIŚNIENIE ATMOSFERYCZNE	ZACHMURZENIE			WIATR		WIDZIALNOŚĆ	POGODA		OPAD
	T	T_d	e	U	P_o	N	N_h	h	dd	v	V	ww	W	R
1	0.0	− 0.6	5.9	96	•	7	5	7	09	5	8	01	1	−
2	0.7	− 0.5	5.9	91	•	1	0	9	07	8	9	01	0	−
3	4.0	− 4.7	4.3	53	•	1	1	7	34	5	9	02	0	−
4	10.7	− 9.8	2.9	22	•	0	0	9	14	10	9	02	0	−
5	8.0	0.6	6.4	59	•	0	0	9	18	16	9	02	0	−
6	5.0	0.8	6.5	74	•	2	0	9	20	20	9	03	0	−
7	8.2	0.8	6.5	60	•	6	0	9	36	3	9	01	1	−
8	4.4	4.4	8.4	100	•	9	9	•	14	2	0	45	1	−
9	0.8	0.8	6.5	100	•	9	9	•	25	4	0	45	6	0.2
10	2.2	2.2	7.2	100	•	9	9	•	27	17	0	51	6	0.3
11	3.8	− 6.7	3.7	46	•	6	1	8	25	21	8	03	2	−
12	− 7.3	− 7.8	3.4	96	•	9	9	•	36	16	0	71	4	10.3
13	− 8.8	−10.7	2.7	86	•	1	0	9	14	7	9	03	4	−
14	1.6	− 1.2	5.6	81	•	7	6	7	22	18	8	02	3	−
15	2.8	2.8	7.5	100	•	7	6	•	22	14	8	41	6	3.6
16	1.0	1.0	6.6	100	•	9	9	•	22	18	0	45	6	1.2
17	1.2	1.2	6.7	100	•	9	9	•	22	19	0	69	6	3.3
18	− 5.2	− 5.9	3.9	95	•	9	9	•	25	14	0	73	4	0.0
19	− 8.2	− 9.2	3.0	92	•	5	4	•	25	24	9	70	8	0.8
20	− 2.5	− 2.8	5.0	98	•	9	9	•	29	25	0	49	7	2.0
21	− 2.8	− 2.8	5.0	100	•	9	9	•	22	24	0	71	4	0.0
22	− 5.2	− 5.5	4.0	98	•	9	9	•	32	18	0	71	4	3.5
23	− 4.8	− 5.4	4.1	95	•	7	7	•	22	20	9	48	4	0.7
24	− 9.2	−10.3	2.8	92	•	9	9	•	36	16	0	49	4	0.4
25	− 6.8	−13.0	2.5	69	•	1	0	9	32	1	9	02	0	−
26	0.4	0.4	6.3	100	•	7	2	•	34	4	8	41	2	−
27	− 0.2	− 2.4	5.1	86	•	3	0	9	14	3	9	03	1	−
28	0.0	−22.5	1.0	16	•	0	0	9	18	18	9	02	0	−
29	0.4	− 9.4	3.0	47	•	7	0	9	29	19	9	03	1	−
30	− 2.8	− 5.0	4.2	84	•	7	7	6	32	28	8	02	1	−
31	− 7.2	− 7.3	5.5	99	•	9	9	•	34	8	0	49	4	0.1

Godz. 13

1	2.1	0.8	6.5	91	•	7	4	3	02	4	7	03	2	−
2	4.4	3.0	7.6	91	•	5	5	2	29	1	9	02	1	−
3	8.0	5.3	8.9	83	•	2	2	3	18	2	9	02	1	−
4	11.2	− 2.2	5.2	40	•	0	0	9	14	12	9	02	0	−
5	9.5	2.8	7.5	62	•	1	0	9	18	17	9	02	0	−
6	8.8	3.8	8.0	71	•	3	0	9	28	13	9	02	0	−
7	11.8	4.8	8.6	63	•	6	0	9	00	0	8	02	2	−
8	4.5	4.5	8.4	100	•	9	9	•	34	4	0	45	4	−
9	6.0	− 1.2	5.6	61	•	7	0	9	27	10	9	02	4	−
10	3.2	3.2	7.7	100	•	9	9	•	25	13	0	51	4	0.4
11	0.8	0.8	6.5	100	•	9	9	•	25	13	0	45	2	−
12	− 6.8	− 7.6	3.4	94	•	9	9	•	36	7	0	77	4	11.8
13	− 5.0	−13.8	2.1	50	•	4	0	9	18	15	9	36	3	−
14	4.7	− 1.2	5.6	64	•	6	6	7	22	14	8	02	2	−
15	2.9	2.9	7.5	100	•	9	9	•	22	18	0	61	5	1.5
16	1.6	1.6	6.9	100	•	9	9	•	22	13	0	45	4	0.1
17	0.0	0.0	6.1	100	•	9	9	•	32	17	0	60	7	5.0
18	− 6.6	− 7.1	3.6	97	•	6	6	•	25	18	8	70	4	0.4
19	− 6.2	− 7.0	3.6	94	•	9	9	•	22	31	0	49	7	0.1
20	− 2.8	− 3.2	4.8	97	•	5	3	•	34	7	9	48	7	0.7
21	− 2.2	− 2.5	5.1	98	•	9	9	•	22	27	0	71	4	1.9
22	− 6.0	− 6.7	3.7	94	•	7	7	•	34	15	7	70	8	6.5
23	− 4.2	− 4.7	4.3	96	•	9	9	•	27	14	0	71	4	0.4
24	− 8.8	− 9.9	2.9	92	•	7	7	•	36	12	8	48	4	0.3
25	− 2.2	− 8.6	3.2	61	•	1	1	7	34	3	9	03	0	−
26	1.0	1.0	6.6	100	•	7	2	•	34	3	8	41	2	−
27	1.6	− 0.7	5.8	84	•	2	1	1	20	5	8	03	0	−
28	3.6	−10.7	2.7	33	•	0	0	9	20	14	9	02	0	−
29	− 0.7	− 3.0	4.9	85	•	4	2	•	34	8	9	48	1	−
30	− 0.7	− 0.8	5.8	99	•	9	9	•	32	19	0	64	5	0.5
31	− 6.4	− 7.2	3.6	94	•	7	7	•	34	16	8	48	4	−

Godz. 19

1	1.1	− 1.2	5.6	85	•	7	6	7	02	12	8	02	2	−
2	2.4	1.2	6.7	91	•	2	1	7	36	5	8	01	1	−
3	6.5	3.0	7.6	79	•	1	1	•	09	8	9	41	0	−
4	8.4	3.6	7.9	72	•	1	0	9	16	13	9	02	0	−
5	6.4	5.6	9.1	95	•	1	0	9	18	17	9	02	0	−
6	5.2	4.1	8.2	92	•	6	0	9	20	14	9	03	1	−
7	5.8	5.6	9.1	98	•	2	2	•	36	7	8	41	1	−
8	3.2	3.2	7.7	100	•	9	9	•	36	7	0	45	6	0.0
9	3.0	3.0	7.6	100	•	9	9	•	25	16	0	47	1	−
10	4.2	4.2	8.2	100	•	9	9	•	20	17	0	45	5	0.1
11	1.2	1.2	6.7	100	•	9	9	•	25	8	0	45	6	0.1
12	− 7.0	− 7.9	3.4	93	•	9	9	•	32	10	0	49	7	0.2
13	− 6.0	− 6.7	3.7	94	•	9	9	•	18	19	0	49	3	0.1
14	4.6	2.1	7.1	84	•	7	6	7	18	12	8	02	2	−
15	3.5	3.5	7.8	100	•	9	9	•	25	14	0	61	4	3.1
16	2.0	2.0	7.1	100	•	9	9	•	20	12	0	61	7	2.5
17	− 4.4	− 7.8	3.4	75	•	0	0	9	32	7	9	02	6	0.0
18	− 7.0	− 7.5	3.5	96	•	9	9	•	27	27	0	71	8	0.3
19	− 5.0	− 5.6	4.0	95	•	9	9	•	22	34	0	49	7	0.3
20	− 3.2	− 3.9	3.9	95	•	3	3	•	27	4	9	48	4	−
21	− 1.4	− 1.6	5.4	99	•	9	9	•	22	25	0	71	9	1.2
22	− 7.0	− 7.9	3.4	93	•	9	9	•	32	19	0	49	7	0.8
23	− 3.2	− 3.6	4.7	97	•	9	9	•	34	8	0	66	7	2.0
24	− 8.8	−11.2	2.6	82	•	1	0	9	36	11	9	01	1	0.1
25	− 3.2	− 9.4	3.0	63	•	4	3	7	32	8	0	03	1	−
26	1.0	0.2	6.2	93	•	7	7	8	00	0	9	02	2	−
27	0.4	− 5.4	4.1	65	•	0	0	9	16	7	8	01	1	−
28	2.8	− 2.7	5.3	91	•	0	0	9	22	15	8	01	0	−
29	− 3.4	− 4.1	4.5	97	•	9	9	•	32	16	0	49	4	−
30	− 2.0	− 2.3	5.2	98	•	9	9	•	34	21	0	49	7	1.9
31	− 6.6	− 7.4	3.5	94	•	9	9	•	36	14	0	49	1	−

Godz. 01

DNI	TEMPERATURA POWIETRZA T	TEMPERATURA PUNKTU ROSY T_d	PRĘŻNOŚĆ PARY WODNEJ e	WILGOTNOŚĆ WZGLĘDNA U	CIŚNIENIE ATMOSFERYCZNE P_o	ZACHMURZENIE N	N_h	h	WIATR dd	v	WIDZIALNOŚĆ V	POGODA ww	W	OPAD R
1	10.1	9.3	11.7	96	1019.7	8	8	5	02	2	6	10	2	–
2	9.8	9.2	11.6	96	1026.8	8	8	5	00	0	6	10	2	–
3	7.8	7.4	10.3	97	1025.1	0	0	9	06	1	6	10	1	–
4	6.5	6.3	9.5	99	1029.7	0	0	9	30	1	5	10	4	–
5	3.0	2.7	7.4	98	1032.4	0	0	9	00	0	5	10	0	–
6	4.0	3.8	8.0	98	1025.6	0	0	9	00	0	6	10	0	–
7	8.0	7.4	10.3	96	1026.4	0	0	9	11	1	6	10	0	–
8	6.9	6.3	9.6	97	1026.0	0	0	9	00	0	6	10	0	–
9	10.6	9.3	11.7	92	1018.0	8	8	9	29	2	6	10	1	–
10	8.4	7.8	10.6	96	1013.6	0	0	9	22	2	6	10	0	–
11	10.9	8.8	11.3	86	1012.6	7	7	6	21	3	6	10	1	–
12	7.1	6.4	9.6	96	1012.5	8	8	9	06	2	6	10	2	–
13	– 0.4	– 1.0	5.7	96	1017.6	8	8	4	32	6	7	02	7	0.2
14	– 3.6	– 4.7	4.3	92	1017.3	6	0	9	05	2	6	10	1	–
15	6.2	4.8	8.6	90	1002.7	4	2	9	17	2	6	10	1	–
16	11.0	9.2	11.6	88	994.6	6	3	5	25	3	7	03	1	–
17	10.8	9.9	12.2	95	995.3	8	8	5	00	0	6	21	2	0.2
18	5.4	2.8	7.5	85	1011.9	7	3	5	27	4	8	01	8	0.0
19	3.7	– 1.2	5.6	70	1013.6	6	6	5	27	7	7	01	1	–
20	5.5	– 1.2	5.6	61	1010.9	7	8	5	21	7	7	03	1	–
21	0.7	0.2	6.2	96	1017.8	0	0	9	27	1	7	02	1	–
22	7.6	7.0	10.0	96	1001.8	8	8	5	19	4	7	02	6	0.2
23	1.2	0.4	6.3	93	1020.4	8	8	4	27	3	7	02	1	–
24	0.7	0.4	6.3	98	1023.4	8	8	4	05	3	6	22	6	2.7
25	– 5.0	– 5.6	4.0	95	1038.6	0	0	9	00	0	7	02	0	–
26	1.1	– 3.5	4.7	71	1033.0	7	7	5	26	4	7	03	1	–
27	4.6	3.9	8.1	95	1032.7	8	8	5	31	2	6	10	2	–
28	– 3.2	– 3.3	4.8	99	1034.6	9	9	.	00	0	3	43	0	–
29	– 3.0	– 3.4	4.8	97	1025.9	0	0	9	10	3	6	10	0	–
30	4.6	3.9	8.1	95	1018.1	8	8	5	25	7	6	10	2	–
31	1.9	– 1.4	5.5	78	1015.5	5	5	4	32	6	7	01	8	0.1

Godz. 07

DNI	TEMPERATURA POWIETRZA T	TEMPERATURA PUNKTU ROSY T_d	PRĘŻNOŚĆ PARY WODNEJ e	WILGOTNOŚĆ WZGLĘDNA U	CIŚNIENIE ATMOSFERYCZNE P_o	ZACHMURZENIE N	N_h	h	WIATR dd	v	WIDZIALNOŚĆ V	POGODA ww	W	OPAD R
1	10.1	9.3	11.7	94	1021.2	8	8	5	02	1	6	10	2	–
2	9.4	9.0	11.5	97	1027.5	8	8	5	00	0	6	10	8	0.9
3	7.3	6.6	9.8	96	1025.4	4	2	9	00	0	6	10	1	–
4	3.7	3.7	8.0	100	1032.3	8	8	3	27	1	1	44	4	–
5	3.1	2.8	7.5	98	1031.7	0	0	9	00	0	5	10	0	–
6	2.8	2.5	7.3	98	1029.6	0	0	9	00	0	5	28	4	–
7	8.1	7.5	10.3	96	1025.2	0	0	9	11	1	6	10	0	–
8	4.2	4.2	8.2	100	1019.4	0	0	9	00	0	2	42	4	–
9	10.0	9.4	11.8	96	1018.3	8	8	4	00	0	4	10	2	–
10	9.4	7.1	10.1	85	1013.8	8	8	5	27	5	6	10	1	–
11	10.6	7.8	10.6	83	1011.6	5	2	6	23	3	6	10	2	–
12	6.7	6.7	9.8	100	1010.9	8	8	3	09	4	2	51	4	0.0
13	– 0.7	– 1.7	5.4	92	1019.1	8	5	4	29	5	7	01	2	–
14	0.6	– 0.5	5.9	91	1012.9	7	4	5	18	4	7	03	2	–
15	5.1	4.4	8.4	95	999.9	5	1	6	15	2	5	10	1	–
16	10.9	10.3	12.5	96	996.4	8	6	4	25	2	6	61	8	1.8
17	8.2	8.2	10.9	100	997.5	8	8	3	00	0	3	42	4	0.0
18	2.8	2.0	7.1	95	1013.4	7	7	5	20	1	7	03	2	–
19	2.6	– 0.9	5.7	77	1017.8	5	5	5	27	8	8	03	1	–
20	3.9	2.3	7.2	89	1007.5	8	3	4	25	6	6	61	8	0.5
21	0.0	– 0.3	6.0	98	1017.4	1	0	9	00	0	6	10	1	–
22	7.0	6.3	9.6	96	1002.7	7	7	4	26	5	7	21	2	2.2
23	1.0	– 0.2	6.0	91	1020.6	6	6	4	27	6	7	01	2	–
24	– 2.6	– 3.2	4.8	95	1030.4	0	0	9	05	4	7	01	1	–
25	– 5.1	– 6.1	3.9	93	1038.5	1	1	5	27	1	6	10	0	–
26	1.9	– 3.3	4.8	68	1031.9	7	7	5	26	4	7	01	2	–
27	4.6	3.9	8.1	95	1032.4	7	7	5	32	3	6	10	2	–
28	0.6	0.6	6.4	100	1033.7	9	9	.	00	0	2	47	4	–
29	– 1.3	– 1.5	5.5	99	1022.7	5	0	9	00	0	6	10	1	–
30	4.0	3.3	7.7	95	1012.2	8	6	4	27	7	6	61	2	0.4
31	1.3	– 1.4	5.5	83	1016.3	7	7	4	32	7	8	03	1	–

Godz. 13

1	12.6	9.5	11.9	82	1023.5	7	7	5	33	1	7	05	2	–
2	12.1	9.0	11.5	82	1024.9	8	8	5	07	2	7	03	2	–
3	12.2	10.7	12.9	91	1025.6	7	7	5	31	3	6	10	1	–
4	14.3	4.4	8.4	52	1031.1	0	0	9	31	1	8	02	4	–
5	18.8	8.9	11.4	52	1029.5	0	0	9	31	1	7	02	0	–
6	20.2	10.1	12.4	52	1026.8	0	0	9	12	4	8	02	0	–
7	22.8	9.9	12.2	44	1021.5	0	0	9	15	3	8	02	0	–
8	19.6	9.8	12.1	53	1016.4	2	0	9	09	1	7	05	4	–
9	12.9	8.0	10.7	71	1017.4	8	8	5	30	2	6	10	2	–
10	11.2	7.7	10.5	79	1015.0	8	8	5	27	4	7	02	2	–
11	17.4	8.2	10.9	55	1009.3	3	2	6	20	5	7	05	1	–
12	6.4	6.4	9.6	100	1011.9	8	8	3	01	3	3	42	5	0.0
13	2.6	– 3.5	4.7	64	1020.5	3	3	4	28	5	8	01	1	–
14	3.9	0.4	6.3	77	1009.5	8	5	5	12	3	7	02	2	–
15	12.9	9.3	11.7	79	995.3	8	4	5	16	3	7	03	2	–
16	14.2	10.7	12.9	80	998.4	7	7	4	31	4	7	03	6	0.0
17	16.8	7.3	10.2	54	997.9	4	3	5	22	7	8	03	4	–
18	9.3	4.1	8.2	70	1010.9	8	2	5	26	3	7	03	2	–
19	7.5	0.2	6.2	60	1018.7	5	5	5	27	8	8	01	1	–
20	5.6	4.9	8.7	95	1009.1	8	5	4	26	5	6	61	6	2.8
21	8.0	2.3	7.2	67	1011.0	6	3	9	19	2	7	02	1	–
22	3.0	2.2	7.2	95	1011.8	8	6	4	35	7	6	61	8	1.7
23	4.6	– 0.9	5.7	66	1019.6	7	7	5	27	6	7	03	1	–
24	0.2	– 3.0	4.9	79	1033.9	4	4	5	02	3	8	01	1	–
25	3.2	– 3.0	4.9	63	1036.9	1	0	9	24	4	8	02	0	–
26	4.1	– 0.5	5.9	72	1032.0	8	8	5	27	4	7	03	8	0.0
27	7.6	2.6	7.4	71	1032.8	7	7	5	30	3	7	01	2	–
28	0.6	0.0	6.1	96	1032.5	8	8	5	11	3	6	10	4	–
29	7.9	1.5	6.8	84	1020.2	8	3	9	26	7	6	05	2	–
30	5.1	4.4	8.4	95	1009.9	8	4	4	28	4	6	60	6	5.9
31	0.6	– 3.0	4.9	77	1015.8	5	5	4	32	8	8	26	2	0.0

Godz. 19

1	10.2	9.3	11.7	94	1025.7	7	7	5	32	1	6	10	2	–
2	11.1	10.3	12.5	95	1025.6	8	8	5	00	0	6	10	2	–
3	8.8	8.4	11.0	97	1027.7	2	2	9	27	1	6	10	1	–
4	8.8	8.2	10.9	96	1031.8	0	0	9	00	0	6	10	0	–
5	10.4	8.8	11.3	89	1028.8	0	0	9	00	0	7	02	0	–
6	11.7	9.4	11.8	85	1026.4	0	0	9	11	2	7	02	0	–
7	11.9	9.9	12.2	88	1021.2	0	0	9	12	1	7	02	0	–
8	11.4	10.7	12.9	95	1017.0	3	0	9	00	0	6	10	1	–
9	10.5	7.3	10.2	81	1015.2	2	2	5	22	2	6	10	1	–
10	10.1	8.4	11.0	89	1014.1	6	6	9	24	2	6	10	1	–
11	10.2	8.1	10.8	87	1010.9	5	2	9	25	1	6	10	1	–
12	0.6	0.3	6.3	98	1015.2	8	6	3	30	2	6	68	4	6.8
13	– 2.6	– 3.6	4.7	93	1019.5	1	0	9	33	1	6	10	0	–
14	4.8	3.0	7.6	88	1006.1	8	8	5	10	3	7	02	2	–
15	13.2	9.9	12.2	81	993.7	7	7	5	26	5	7	03	2	–
16	9.8	9.2	11.6	96	998.4	7	7	5	24	1	6	10	1	–
17	11.1	10.0	12.3	93	1004.0	8	8	5	27	6	8	80	1	3.0
18	3.7	2.1	7.1	89	1012.3	8	8	5	31	4	7	01	8	0.8
19	5.6	– 0.5	5.9	66	1015.7	0	0	9	20	7	7	01	1	–
20	2.2	1.4	6.8	95	1015.6	6	6	4	26	2	7	02	6	0.4
21	7.0	5.3	8.9	89	1005.3	8	8	9	18	2	7	21	2	0.2
22	0.7	– 1.7	5.4	85	1018.6	0	0	9	33	3	7	02	8	0.2
23	1.7	0.9	6.5	94	1020.6	8	5	4	30	1	6	61	8	1.4
24	– 1.6	– 3.0	4.9	89	1037.1	0	0	9	33	1	7	02	1	–
25	0.7	– 1.7	5.4	85	1034.8	6	5	9	24	2	7	03	1	–
26	4.8	1.7	6.9	80	1031.8	8	8	5	27	4	6	10	2	–
27	1.2	0.7	6.4	96	1033.4	0	0	9	27	1	6	10	1	–
28	– 1.0	– 1.9	5.3	94	1029.8	0	0	9	12	1	6	10	1	–
29	4.7	2.1	7.1	83	1020.6	8	8	9	25	6	6	10	2	–
30	4.3	2.6	7.4	89	1008.4	7	7	4	32	7	7	25	6	0.3
31	– 0.5	– 4.7	4.3	73	1027.1	8	8	5	34	8	8	03	8	0.0

Godz. 01

DNI	TEMPERATURA POWIETRZA	TEMPERATURA PUNKTU ROSY	PRĘŻNOŚĆ PARY WODNEJ	WILGOTNOŚĆ WZGLĘDNA	CIŚNIENIE ATMOSFERYCZNE	ZACHMURZENIE			WIATR		WIDZIALNOŚĆ	POGODA		OPAD
	T	T_d	e	U	P_o	N	N_h	h	dd	v	V	ww	W	R
1	9.2	8.6	11.2	96	1020.8	8	8	5	19	1	5	81	2	0.5
2	8.9	8.7	11.2	99	1027.9	7	7	5	10	1	6	10	1	-
3	4.1	3.9	8.0	98	1028.0	0	0	9	00	0	3	46	0	-
4	7.8	7.8	10.6	100	1031.6	0	0	9	25	1	1	46	1	-
5	7.9	4.1	9.4	92	1030.3	0	0	9	13	1	7	02	0	-
6	9.6	9.0	11.3	96	1026.3	0	0	9	16	1	6	10	0	-
7	9.1	7.1	10.1	88	1023.9	0	0	9	18	2	6	10	0	-
8	8.6	8.0	10.7	96	1020.4	1	0	9	23	1	6	10	0	-
9	11.5	10.6	12.8	94	1021.0	8	8	4	32	2	3	42	4	-
10	11.1	8.4	11.0	83	1014.7	4	4	9	23	3	6	10	0	-
11	10.5	8.8	11.3	89	1012.6	4	4	5	23	1	4	10	1	-
12	5.0	5.0	8.7	100	1013.1	8	8	4	01	5	6	61	2	0.2
13	- 0.2	- 0.2	6.0	100	1023.6	2	2	6	07	1	4	10	0	-
14	3.8	- 0.2	6.0	75	1009.9	8	6	3	15	3	6	10	2	-
15	8.2	6.7	9.8	90	997.2	4	4	5	31	2	5	10	1	-
16	11.9	10.4	12.6	94	996.0	8	8	5	26	1	5	21	2	0.4
17	8.4	7.5	10.4	93	996.2	1	0	9	19	2	7	03	1	-
18	3.0	2.5	7.3	96	1013.0	4	4	5	21	1	7	03	1	-
19	3.1	0.2	6.2	81	1021.0	6	6	5	24	4	7	03	8	0.2
20	5.7	0.6	6.4	70	1010.0	8	8	5	21	3	7	03	2	-
21	0.6	0.0	6.1	96	1018.0	0	0	9	21	1	6	10	1	-
22	7.1	6.4	9.6	96	1004.1	8	8	4	26	5	7	81	6	3.0
23	1.5	- 0.5	5.9	87	1024.1	0	0	9	25	2	7	02	1	-
24	0.4	- 0.4	5.9	94	1027.3	7	7	4	02	5	6	10	6	0.3
25	- 3.9	- 4.1	4.5	99	1040.8	0	0	9	00	0	6	10	0	-
26	0.4	- 1.9	5.3	84	1035.6	7	7	5	27	2	6	10	1	-
27	5.9	3.4	7.8	85	1034.4	8	8	5	00	0	4	10	2	-
28	2.9	2.4	7.3	96	1033.1	0	0	9	29	1	5	10	4	-
29	2.0	0.0	6.1	87	1024.1	0	0	9	21	2	6	10	0	-
30	5.4	3.2	7.7	86	1023.7	3	3	4	27	4	6	10	4	-
31	1.4	0.2	6.2	92	1024.2	2	2	5	30	3	7	03	0	-

Godz. 07

DNI	TEMPERATURA POWIETRZA	TEMPERATURA PUNKTU ROSY	PRĘŻNOŚĆ PARY WODNEJ	WILGOTNOŚĆ WZGLĘDNA	CIŚNIENIE ATMOSFERYCZNE	ZACHMURZENIE			WIATR		WIDZIALNOŚĆ	POGODA		OPAD
	T	T_d	e	U	P_o	N	N_h	h	dd	v	V	ww	W	R
1	8.5	8.3	10.9	99	1022.8	8	4	2	00	0	4	61	8	1.4
2	8.4	8.0	10.7	97	1028.0	7	7	5	00	0	5	10	1	-
3	4.1	3.9	8.0	98	1028.6	0	0	9	00	0	3	42	4	-
4	7.8	7.8	10.6	100	1032.8	8	8	5	CC	0	1	46	4	-
5	5.2	5.0	8.7	98	1029.1	0	0	9	14	1	4	10	0	-
6	7.7	7.7	10.5	100	1026.5	0	0	9	00	0	2	42	0	-
7	9.4	7.0	10.0	84	1023.1	2	0	9	20	3	6	10	0	-
8	10.0	10.0	12.3	100	1020.5	9	9	.	30	1	1	45	4	-
9	10.5	9.4	11.8	93	1020.5	8	8	5	25	1	4	10	4	-
10	9.3	8.7	11.2	96	1016.6	8	8	9	26	1	6	21	5	0.1
11	9.0	7.3	10.2	89	1011.4	5	2	6	26	1	5	10	1	-
12	0.6	0.6	6.4	100	1015.2	8	8	4	36	3	6	73	6	4.7
13	- 1.5	- 1.5	5.5	100	1021.9	9	9	.	34	1	1	49	4	0.2
14	4.1	1.5	6.8	82	1006.4	6	3	9	17	1	7	01	1	-
15	11.2	9.3	11.7	89	993.4	5	5	5	36	2	6	10	8	0.8
16	10.3	9.0	11.5	92	998.3	7	7	9	29	4	7	60	6	4.1
17	8.9	7.5	10.4	92	996.3	7	7	5	18	1	6	10	1	-
18	3.5	2.8	7.4	95	1012.8	5	5	5	29	2	6	10	1	-
19	4.2	- 0.2	6.0	74	1022.0	5	5	4	25	3	7	01	2	-
20	6.1	4.1	8.2	87	1009.2	8	4	5	26	5	7	60	6	0.3
21	1.1	0.3	6.2	94	1013.2	7	1	5	19	3	5	10	1	-
22	3.3	2.6	7.3	95	1013.0	8	6	1	32	5	7	21	8	1.8
23	2.4	1.9	7.0	96	1022.2	7	7	4	21	2	6	10	8	0.1
24	0.1	- 1.7	5.4	88	1033.6	6	6	5	02	3	7	01	2	-
25	- 5.2	- 5.9	3.9	95	1039.5	0	0	9	36	2	6	10	0	-
26	1.6	- 1.4	5.5	80	1034.4	8	8	9	20	2	6	10	2	-
27	5.3	2.5	7.3	82	1024.0	8	8	5	00	0	4	10	2	-
28	- 0.5	- 0.8	5.8	98	1031.1	0	0	9	16	1	3	42	4	-
29	1.0	- 0.5	5.9	89	1023.7	2	0	9	23	2	5	10	0	-
30	5.1	1.9	7.0	80	1018.0	8	8	9	25	3	6	10	1	-
31	0.6	- 0.2	6.0	94	1026.2	6	6	5	31	5	7	02	1	-

Godz. 13

DNI	TEMPERATURA POWIETRZA	TEMPERATURA PUNKTU ROSY	PRĘŻNOŚĆ PARY WODNEJ	WILGOTNOŚĆ WZGLĘDNA	CIŚNIENIE ATMOSFERYCZNE	ZACHMURZENIE			WIATR		WIDZIALNOŚĆ	POGODA		OPAD
	T	T_d	e	U	P_o	N	N_h	h	dd	v	V	ww	W	R
1	10.8	8.9	11.4	88	1025.5	7	3	3	20	2	7	21	6	0.9
2	13.0	7.7	10.5	70	1027.9	6	6	6	27	1	8	01	2	-
3	12.2	9.9	12.2	86	1028.7	8	8	5	19	1	6	20	4	0.6
4	14.7	11.3	13.4	80	1032.0	1	1	5	00	0	6	10	4	-
5	20.3	9.4	11.8	50	1027.3	0	0	9	16	2	6	10	0	-
6	20.7	9.7	12.0	49	1024.6	0	0	9	20	3	7	02	4	-
7	19.7	7.0	10.0	44	1021.0	3	1	9	22	5	8	02	1	-
8	11.8	11.2	13.3	96	1020.8	8	8	2	35	1	3	46	5	0.1
9	15.1	9.0	11.5	67	1018.1	4	4	5	20	1	6	10	1	-
10	13.3	9.8	12.1	79	1015.5	7	7	4	21	3	6	10	2	-
11	14.4	8.4	11.0	68	1010.6	6	2	6	28	2	7	02	2	-
12	1.3	1.0	6.6	98	1022.2	8	8	1	32	5	7	88	7	3.9
13	4.2	0.6	6.4	77	1018.5	3	3	4	08	3	6	10	4	-
14	12.7	6.4	9.6	65	1003.2	5	0	9	18	3	7	01	1	-
15	15.6	10.6	12.8	72	992.4	6	6	5	21	4	6	10	8	0.0
16	15.5	10.3	12.5	71	997.8	5	3	5	20	2	7	01	6	0.0
17	13.9	8.2	10.9	69	999.2	7	7	5	23	5	7	01	8	0.1
18	6.1	2.1	7.1	76	1013.2	8	8	4	30	6	6	80	6	0.8
19	6.9	- 2.4	5.1	51	1020.0	8	8	8	25	5	7	02	1	-
20	7.5	0.6	6.4	62	1015.3	3	3	5	30	5	8	02	6	0.0
21	8.1	5.5	9.0	84	1005.5	8	4	2	21	5	7	61	6	1.7
22	4.8	3.6	7.9	91	1019.8	8	8	4	30	4	8	80	2	0.8
23	5.1	3.8	8.0	91	1019.6	8	5	4	22	2	6	61	6	1.1
24	2.0	- 3.0	4.9	70	1037.4	2	2	5	04	3	8	01	1	-
25	5.9	- 6.0	3.9	42	1037.2	0	0	9	16	3	7	02	0	-
26	6.3	1.9	7.0	73	1034.5	8	8	9	20	3	6	10	8	0.0
27	9.2	6.1	9.4	81	1035.4	7	7	4	31	1	5	10	2	-
28	11.4	1.5	6.8	51	1027.6	2	0	9	19	3	6	10	4	-
29	6.6	4.1	8.2	84	1024.4	8	4	3	28	3	5	10	1	-
30	7.5	6.8	9.9	94	1015.5	8	6	2	30	10	6	21	6	3.2
31	5.0	- 0.2	6.0	68	1027.8	7	7	4	36	8	8	02	1	-

Godz. 19

DNI	TEMPERATURA POWIETRZA	TEMPERATURA PUNKTU ROSY	PRĘŻNOŚĆ PARY WODNEJ	WILGOTNOŚĆ WZGLĘDNA	CIŚNIENIE ATMOSFERYCZNE	ZACHMURZENIE			WIATR		WIDZIALNOŚĆ	POGODA		OPAD
	T	T_d	e	U	P_o	N	N_h	h	dd	v	V	ww	W	R
1	10.2	9.8	12.1	97	1026.9	5	5	9	07	1	7	01	2	-
2	10.7	8.4	11.0	85	1026.8	0	0	9	30	1	6	10	1	-
3	13.1	11.9	13.9	92	1029.5	8	8	5	23	1	6	10	2	-
4	12.1	9.4	11.8	83	1030.9	0	0	9	00	0	7	02	0	-
5	13.9	12.0	14.0	89	1026.4	0	0	9	14	1	6	10	0	-
6	14.3	9.7	12.0	74	1024.0	0	0	9	19	2	6	10	0	-
7	12.8	10.5	12.7	86	1020.2	3	0	9	21	2	7	02	1	-
8	12.1	11.4	13.5	95	1021.0	7	7	4	00	0	3	44	2	-
9	10.6	7.8	10.6	83	1014.9	2	0	9	22	2	6	10	0	-
10	13.1	10.5	12.7	84	1013.8	7	7	5	21	1	5	10	2	-
11	10.1	8.4	11.0	89	1010.8	7	7	5	23	3	6	10	2	-
12	0.4	- 0.4	5.9	94	1024.2	2	2	5	00	0	7	01	8	1.2
13	3.1	- 2.2	5.2	68	1013.7	5	5	5	13	3	6	10	1	-
14	9.5	6.8	9.9	84	1000.1	5	0	9	17	2	7	02	1	-
15	12.3	11.5	13.6	94	993.7	8	8	8	20	2	6	61	6	0.4
16	12.0	9.7	12.0	85	995.7	5	5	5	23	1	7	01	8	0.1
17	6.1	3.6	7.9	85	1010.9	6	6	5	30	5	7	01	8	2.5
18	2.8	1.0	6.6	89	1016.3	2	2	5	25	3	7	03	8	2.1
19	6.0	- 1.2	5.6	60	1015.4	7	7	9	22	2	7	01	2	-
20	4.9	1.7	6.9	80	1017.6	2	2	5	23	1	6	10	1	-
21	8.2	6.2	9.5	87	1002.4	3	3	5	18	3	7	01	6	2.2
22	3.3	0.8	6.5	85	1023.7	6	4	5	28	2	7	03	8	0.5
23	4.2	1.7	8.0	97	1020.9	7	7	4	18	2	4	21	6	1.8
24	- 1.4	- 2.4	5.1	92	1040.1	0	0	9	00	0	7	02	0	-
25	1.9	- 3.5	4.7	70	1036.0	0	0	9	27	1	6	10	0	-
26	7.3	3.4	7.8	76	1033.9	8	8	9	22	1	4	28	2	-
27	5.9	5.5	9.0	97	1033.2	1	1	6	25	1	3	46	1	-
28	7.2	0.8	6.5	64	1024.7	0	0	9	21	3	7	02	0	-
29	6.5	5.6	9.3	96	1024.9	8	8	4	28	2	3	44	2	-
30	6.4	3.6	7.9	83	1019.6	0	0	9	35	4	7	25	1	0.9
31	- 1.2	- 1.8	5.4	96	1032.9	0	0	9	35	2	7	02	8	0.1

Godz. 01

DNI	TEMPERATURA POWIETRZA T	TEMPERATURA PUNKTU ROSY T_d	PRĘŻNOŚĆ PARY WODNEJ e	WILGOTNOŚĆ WZGLĘDNA U	CIŚNIENIE ATMOSFERYCZNE P_o	ZACHMURZENIE N	N_h	h	WIATR dd	v	WIDZIALNOŚĆ V	POGODA ww	W	OPAD R
1	8.8	8.4	11.0	97	1020.5	8	6	3	00	0	6	61	2	0.5
2	9.4	8.5	11.1	94	1027.2	8	6	4	07	2	6	61	6	0.3
3	7.3	7.3	10.2	100	1027.1	9	9	•	25	1	0	45	1	-
4	9.0	9.0	11.5	100	1031.0	9	9	•	09	1	1	45	1	-
5	6.0	5.0	8.7	93	1030.7	0	0	9	00	0	7	02	0	-
6	9.0	8.1	10.8	94	1027.2	0	0	9	00	0	7	02	0	-
7	11.1	9.4	11.8	90	1024.1	0	0	9	22	1	5	10	0	-
8	6.6	5.9	9.3	95	1020.6	0	0	9	00	0	6	10	0	-
9	9.9	9.5	11.9	97	1020.3	8	8	2	24	1	3	42	4	-
10	9.1	6.4	9.6	83	1015.2	3	0	9	24	4	7	03	0	-
11	9.9	7.4	10.3	84	1013.0	3	3	9	22	4	7	02	1	-
12	10.0	8.8	11.3	92	1010.4	8	8	3	27	3	5	21	2	0.6
13	- 1.0	- 3.3	4.8	85	1023.5	2	2	5	27	4	7	01	1	-
14	2.0	- 1.9	5.3	76	1011.4	7	7	6	11	2	7	02	1	-
15	10.2	6.5	9.7	78	997.6	5	5	9	15	3	7	03	1	-
16	11.3	10.5	12.7	95	995.3	8	8	4	23	4	6	10	6	4.3
17	9.4	8.5	11.1	94	996.3	0	0	9	24	4	5	10	6	0.0
18	4.6	2.5	7.3	86	1012.5	7	7	6	22	2	7	01	2	-
19	3.8	- 2.7	5.0	62	1020.3	1	1	5	27	8	8	01	1	-
20	7.0	- 1.7	5.4	54	1010.2	8	8	5	24	9	7	03	1	-
21	1.3	0.4	6.3	93	1018.3	0	0	9	22	3	6	10	1	-
22	8.3	4.4	8.4	77	1003.5	7	7	5	23	7	7	01	2	-
23	0.2	- 1.2	5.6	89	1023.7	0	0	9	27	3	7	01	1	-
24	1.8	0.4	6.3	90	1024.5	8	8	4	04	1	7	21	6	0.6
25	- 4.6	- 6.0	3.9	92	1040.3	0	0	9	00	0	5	10	0	-
26	- 1.0	- 1.9	5.3	93	1035.9	0	0	9	24	4	6	10	0	-
27	5.4	- 4.1	4.5	50	1034.2	8	8	5	25	1	7	02	2	-
28	0.4	0.4	6.3	100	1032.2	0	0	9	09	1	3	46	1	-
29	1.8	- 0.2	6.0	87	1025.0	0	0	9	24	4	5	10	0	-
30	4.4	2.6	7.4	88	1023.2	7	7	5	25	3	6	10	5	0.0
31	2.6	0.8	6.5	89	1022.5	7	7	4	30	4	7	03	1	-

Godz. 07

DNI	TEMPERATURA POWIETRZA T	TEMPERATURA PUNKTU ROSY T_d	PRĘŻNOŚĆ PARY WODNEJ e	WILGOTNOŚĆ WZGLĘDNA U	CIŚNIENIE ATMOSFERYCZNE P_o	ZACHMURZENIE N	N_h	h	WIATR dd	v	WIDZIALNOŚĆ V	POGODA ww	W	OPAD R
1	8.2	7.5	10.4	96	1021.9	8	6	3	01	1	5	21	6	2.9
2	9.2	8.6	11.2	96	1027.3	8	8	4	04	1	5	10	6	0.3
3	3.1	3.1	7.6	100	1028.0	0	0	9	24	2	1	46	4	-
4	8.0	8.0	10.7	100	1022.4	9	9	•	09	2	1	45	4	-
5	8.4	5.8	9.2	84	1029.1	0	0	9	12	4	7	02	0	-
6	5.6	5.6	9.1	100	1027.2	0	0	9	00	0	2	44	0	-
7	3.4	3.4	7.8	100	1025.0	0	0	9	00	0	3	42	4	-
8	6.4	5.8	9.2	95	1020.3	8	8	3	27	1	4	10	1	-
9	10.6	9.5	11.9	93	1019.8	8	8	2	30	1	4	10	4	-
10	9.7	7.0	10.0	84	1016.1	8	8	5	22	3	5	10	1	-
11	8.8	7.7	10.5	93	1011.6	6	0	9	23	5	7	03	1	-
12	5.1	4.3	8.3	95	1011.9	8	6	2	32	2	4	61	2	0.5
13	- 1.0	- 1.7	5.4	95	1021.4	7	7	4	18	2	6	10	1	-
14	2.7	- 0.9	5.7	77	1007.4	7	4	5	09	1	7	04	2	-
15	10.0	8.8	11.3	92	994.9	8	6	5	15	4	6	21	2	0.7
16	10.7	9.8	12.1	95	997.9	7	5	4	23	5	5	21	2	1.1
17	9.6	6.7	9.8	82	996.8	6	4	5	22	5	7	01	1	-
18	4.7	2.8	7.5	88	1012.2	6	3	5	19	1	7	02	1	-
19	3.8	- 1.4	5.5	68	1022.5	6	6	5	25	6	8	01	1	-
20	4.6	3.0	7.6	90	1009.3	8	6	4	24	6	7	61	6	1.0
21	0.4	- 0.2	6.0	96	1014.6	7	4	9	16	2	6	10	1	-
22	3.5	2.5	7.3	92	1010.2	8	6	3	32	7	7	61	6	2.0
23	0.3	- 0.2	6.0	96	1022.7	6	5	5	24	4	6	10	1	-
24	- 0.2	- 1.7	5.4	89	1031.3	3	3	4	31	3	7	01	1	-
25	- 7.0	- 9.0	3.1	86	1039.8	2	0	9	00	0	4	10	0	-
26	0.6	- 1.4	5.5	86	1034.8	6	6	5	21	3	6	10	1	-
27	4.2	- 1.2	5.6	68	1033.8	8	8	5	22	1	6	10	2	-
28	0.3	- 0.2	6.0	96	1031.2	0	0	9	09	1	5	10	4	-
29	4.2	- 0.5	5.9	71	1023.1	3	3	9	26	5	5	10	0	-
30	4.2	1.5	6.8	82	1018.0	8	3	5	22	5	6	10	2	-
31	1.5	0.4	6.3	92	1024.2	7	7	4	32	4	6	10	2	-

Godz. 13

1	9.6	8.2	10.9	92	1024.7	8	6	3	06	2	5	61	6	1.8
2	10.7	9.3	11.7	91	1027.6	8	8	2	36	1	5	10	2	-
3	13.3	9.5	11.9	78	1027.5	8	8	5	00	0	6	10	4	-
4	15.9	10.5	12.7	70	1031.3	2	0	9	12	3	6	05	4	-
5	19.5	7.4	10.3	46	1027.0	0	0	9	09	6	8	02	0	-
6	20.8	9.3	11.7	48	1024.3	0	0	9	14	2	6	05	4	-
7	19.9	7.0	10.0	43	1020.9	2	1	9	16	6	8	03	4	-
8	10.0	9.3	11.7	95	1020.6	8	8	2	29	2	4	28	4	-
9	13.0	7.4	10.3	69	1018.1	7	7	4	25	3	7	01	2	-
10	14.9	8.4	11.8	65	1015.1	6	5	5	23	4	6	10	2	-
11	16.9	7.1	10.1	53	1009.5	6	0	9	24	8	7	02	2	-
12	1.9	0.2	6.2	88	1019.0	8	8	4	34	6	6	70	6	2.4
13	6.4	- 6.6	3.2	38	1018.5	1	0	9	10	5	8	03	1	-
14	14.5	6.7	9.8	59	1003.8	4	1	5	22	7	7	03	1	-
15	15.3	10.3	12.5	72	993.2	5	4	5	23	5	8	03	2	-
16	14.2	7.8	10.6	65	998.5	7	2	5	21	5	8	01	2	-
17	14.8	7.0	10.0	59	999.9	6	5	5	23	11	8	03	1	-
18	4.8	2.8	7.5	87	1013.9	8	6	4	28	5	6	25	6	2.0
19	6.6	- 1.9	5.3	55	1020.2	7	7	9	24	9	7	01	1	-
20	6.1	- 0.7	5.8	61	1014.7	4	2	5	27	5	7	01	6	1.8
21	8.4	5.5	9.0	81	1006.2	8	5	5	20	5	7	60	2	0.3
22	4.4	1.2	6.7	79	1018.6	8	8	4	30	5	7	02	6	0.3
23	5.3	1.9	7.0	79	1014.9	8	4	4	22	7	7	61	2	0.1
24	2.2	- 9.0	4.2	59	1035.7	6	6	5	06	3	8	02	1	-
25	4.5	- 8.7	3.7	43	1037.1	0	0	9	18	2	7	01	0	-
26	6.6	- 2.4	5.1	52	1034.2	8	5	5	22	5	7	03	2	-
27	8.8	3.6	7.9	78	1034.0	6	6	5	09	2	5	05	2	-
28	10.5	3.0	7.8	60	1027.9	3	0	9	10	2	7	03	0	-
29	6.6	2.6	7.4	76	1024.1	8	6	4	26	5	6	10	1	-
30	8.2	5.5	9.0	95	1014.2	8	8	2	27	5	5	21	6	3.9
31	2.4	0.0	6.1	84	1026.1	6	6	4	34	2	7	26	1	0.1

Godz. 19

1	9.9	8.8	11.3	93	1026.3	8	8	4	03	1	6	10	6	0.3
2	10.1	9.3	11.7	94	1026.5	8	8	2	27	1	4	10	2	-
3	12.1	10.5	12.7	90	1026.9	8	8	5	00	0	6	10	2	-
4	10.4	6.4	9.6	76	1030.8	0	0	9	09	3	7	02	0	-
5	12.7	9.8	12.1	82	1026.5	0	0	9	11	1	7	02	0	-
6	13.7	10.9	13.0	83	1024.0	0	0	9	00	0	5	10	0	-
7	12.1	8.2	10.9	77	1020.9	2	0	9	00	0	7	02	0	-
8	10.7	9.8	12.1	95	1020.7	8	8	2	25	1	4	10	2	-
9	9.1	6.4	9.6	83	1015.7	0	0	9	21	3	7	02	1	-
10	12.4	9.0	11.5	80	1014.3	7	7	6	23	2	6	10	2	-
11	11.6	8.1	10.8	79	1010.4	6	6	5	00	0	6	10	1	-
12	- 0.2	- 2.7	5.0	84	1023.8	2	2	5	34	4	7	22	7	0.1
13	2.2	- 2.4	5.1	71	1014.5	3	0	9	11	4	7	02	1	-
14	10.0	6.7	9.8	80	1000.9	3	2	9	18	2	7	01	1	-
15	11.8	10.4	12.6	91	994.6	8	6	3	23	4	6	61	8	1.0
16	10.8	10.1	12.4	95	996.4	8	8	4	20	1	6	61	2	0.4
17	7.0	3.6	7.9	79	1010.1	8	8	4	25	5	7	03	8	1.0
18	3.8	- 2.4	5.1	64	1015.7	3	3	5	27	5	7	01	1	-
19	6.4	- 1.7	5.4	56	1015.9	3	1	6	24	4	7	03	1	-
20	2.7	- 0.7	5.8	77	1017.2	5	5	9	25	1	6	10	1	-
21	8.4	4.6	8.5	76	1003.2	6	6	5	23	7	7	03	6	0.1
22	2.8	1.5	6.8	90	1022.9	8	8	4	33	3	7	25	2	1.9
23	3.5	2.6	7.4	94	1019.6	8	6	3	27	4	6	61	6	3.5
24	- 1.0	- 2.4	5.1	88	1038.4	3	3	5	03	2	6	10	1	-
25	0.6	- 4.4	4.4	69	1035.9	0	0	9	22	2	5	10	0	-
26	6.0	- 1.2	5.6	60	1033.5	8	8	5	23	2	6	05	2	-
27	3.8	2.5	7.3	91	1032.9	0	0	9	00	0	5	10	1	-
28	4.5	2.3	7.2	86	1026.4	0	0	9	14	2	6	10	0	-
29	5.2	2.6	7.4	83	1024.7	8	8	3	26	4	6	50	2	0.0
30	6.5	4.1	8.2	85	1017.4	7	7	3	31	6	7	10	6	1.5
31	- 0.8	- 2.7	5.0	87	1030.6	0	0	9	34	3	6	10	8	0.3

Godz. 01

DNI	TEMPERATURA POWIETRZA	TEMPERATURA PUNKTU ROSY	PRĘŻNOŚĆ PARY WODNEJ	WILGOTNOŚĆ WZGLĘDNA	CIŚNIENIE ATMOSFERYCZNE	ZACHMURZENIE			WIATR		WIDZIALNOŚĆ	POGODA		OPAD
	T	T_d	e	U	P_o	N	N_h	h	dd	v	V	ww	W	R
1	10.3	9.4	11.8	95	1020.3	8	8	5	02	1	6	10	2	-
2	10.7	10.7	12.9	100	1026.5	8	8	4	10	2	6	10	2	-
3	10.6	10.6	12.8	100	1025.9	8	8	4	26	2	5	10	2	-
4	6.6	6.6	9.7	100	1030.4	0	0	9	26	3	1	44	4	-
5	2.7	2.7	7.4	100	1032.8	0	0	9	00	0	2	46	4	-
6	6.8	6.8	9.9	100	1029.0	0	0	9	00	0	3	46	0	-
7	8.5	8.5	11.1	100	1026.3	0	0	9	10	4	6	10	0	-
8	5.1	5.1	8.8	100	1020.7	0	0	9	00	0	3	46	0	-
9	11.3	10.9	13.0	98	1019.2	8	8	3	27	3	5	10	1	-
10	5.1	5.1	8.8	100	1015.8	0	0	9	24	2	2	44	4	-
11	11.4	9.4	11.8	87	1014.4	7	7	6	20	4	6	10	1	-
12	4.4	4.4	8.4	100	1011.7	0	0	9	00	0	2	46	1	-
13	0.8	0.2	6.2	96	1020.6	8	8	4	29	7	7	02	6	0.0
14	1.2	- 1.7	5.4	81	1015.6	8	8	6	11	8	7	03	1	-
15	9.8	7.7	10.5	87	1002.2	4	0	9	12	3	7	02	0	-
16	10.2	10.0	12.3	99	995.5	7	7	6	00	0	6	10	1	-
17	11.7	11.7	13.7	100	996.1	8	6	5	23	2	6	61	2	0.5
18	8.0	6.2	9.5	88	1012.8	8	8	5	29	5	7	02	2	-
19	5.1	- 1.4	5.5	62	1017.5	7	7	5	27	12	7	03	1	-
20	6.0	1.2	6.7	72	1012.0	8	8	5	20	6	7	03	1	-
21	- 0.3	- 0.7	5.8	98	1018.9	0	0	9	25	2	7	02	1	-
22	8.6	6.1	9.4	83	1003.7	8	4	6	20	7	7	01	6	0.0
23	1.9	1.7	6.9	98	1022.5	4	4	7	27	5	7	02	1	-
24	0.4	0.4	6.3	100	1022.5	8	5	5	03	6	6	71	6	3.4
25	- 3.9	- 4.7	4.3	94	1039.6	0	0	9	29	2	7	02	1	-
26	0.1	- 1.9	5.3	86	1035.3	0	0	9	22	6	6	10	0	-
27	5.2	2.6	7.4	83	1034.0	8	8	4	22	3	6	10	2	-
28	- 3.6	- 3.8	4.6	99	1035.5	0	0	9	00	0	5	10	1	-
29	- 2.9	- 3.0	4.9	99	1026.2	0	0	9	09	2	6	10	0	-
30	5.3	5.3	8.9	100	1021.4	8	8	3	28	5	5	51	2	0.0
31	1.9	- 0.7	5.8	84	1018.4	1	1	5	31	8	7	01	8	0.0

Godz. 07

DNI	TEMPERATURA POWIETRZA	TEMPERATURA PUNKTU ROSY	PRĘŻNOŚĆ PARY WODNEJ	WILGOTNOŚĆ WZGLĘDNA	CIŚNIENIE ATMOSFERYCZNE	ZACHMURZENIE			WIATR		WIDZIALNOŚĆ	POGODA		OPAD
	T	T_d	e	U	P_o	N	N_h	h	dd	v	V	ww	W	R
1	10.1	9.4	11.8	95	1021.9	8	8	3	35	3	6	10	2	-
2	10.5	10.5	12.7	100	1027.4	8	8	4	03	2	6	10	2	-
3	9.0	9.0	11.5	100	1026.5	3	0	9	26	1	5	10	1	-
4	6.4	6.4	9.6	100	1032.8	9	9	-	00	0	2	43	4	-
5	1.4	1.4	6.8	100	1032.4	0	0	9	00	0	3	42	4	-
6	5.2	5.2	8.8	100	1028.5	0	0	9	09	2	1	44	4	-
7	5.9	5.9	9.3	100	1025.4	0	0	9	11	3	4	10	0	-
8	4.0	4.0	8.1	100	1020.2	3	0	9	00	0	4	28	4	-
9	10.7	10.3	12.5	97	1019.8	8	8	2	26	2	4	10	2	-
10	8.6	8.2	10.9	97	1015.8	6	6	6	24	4	5	10	4	-
11	10.1	9.0	11.5	93	1012.7	3	3	9	20	5	6	10	1	-
12	5.3	5.3	8.9	100	1011.1	8	8	6	27	3	4	10	4	-
13	0.3	- 0.2	6.0	96	1021.1	8	8	3	28	5	7	02	2	-
14	1.6	1.0	6.6	96	1013.7	7	7	6	10	6	7	01	1	-
15	9.8	7.7	10.5	87	997.8	3	3	9	15	4	7	02	0	-
16	11.6	11.0	13.1	95	997.5	8	8	3	27	6	5	10	6	1.2
17	7.8	7.8	10.6	100	999.2	0	0	9	24	2	6	10	6	0.0
18	5.2	4.8	8.6	97	1013.6	8	8	5	00	0	6	10	2	-
19	3.9	0.6	6.4	79	1020.8	7	7	6	28	9	8	03	1	-
20	5.8	1.7	6.9	76	1008.3	8	6	5	24	7	7	61	2	0.0
21	- 3.3	- 3.7	4.6	97	1018.0	3	3	7	00	0	5	10	0	-
22	7.4	6.1	9.4	91	1005.5	5	5	4	27	8	7	03	6	0.3
23	1.2	0.6	6.4	96	1022.4	2	2	6	27	5	6	10	1	-
24	0.1	- 0.7	5.8	93	1030.2	7	7	4	05	8	7	01	7	1.7
25	- 4.9	- 5.4	4.1	98	1039.7	0	0	9	23	2	6	10	0	-
26	1.4	- 3.8	4.6	67	1034.4	7	7	6	24	6	6	10	1	-
27	5.1	5.1	8.8	100	1034.1	8	8	4	29	3	5	10	2	-
28	- 4.4	- 4.7	4.3	98	1034.4	0	0	9	00	0	2	46	0	-
29	2.5	1.0	6.6	90	1023.7	3	0	9	25	2	6	10	0	-
30	5.1	3.4	7.8	88	1016.1	8	8	2	26	9	5	10	5	0.0
31	2.3	1.5	6.8	96	1019.5	7	7	4	31	9	8	01	8	0.0

Godz. 13

DNI	TEMPERATURA POWIETRZA	TEMPERATURA PUNKTU ROSY	PRĘŻNOŚĆ PARY WODNEJ	WILGOTNOŚĆ WZGLĘDNA	CIŚNIENIE ATMOSFERYCZNE	ZACHMURZENIE			WIATR		WIDZIALNOŚĆ	POGODA		OPAD
	T	T_d	e	U	P_o	N	N_h	h	dd	v	V	ww	W	R
1	11.1	10.0	12.3	93	1024.7	8	8	3	04	2	6	10	6	0.3
2	12.4	10.7	12.9	90	1027.1	8	8	3	08	1	6	10	2	-
3	15.2	7.7	10.5	61	1026.4	8	8	6	31	5	7	02	1	-
4	12.8	8.6	11.2	76	1032.6	3	3	5	34	3	7	03	4	-
5	17.9	11.1	13.2	65	1030.1	0	0	9	10	6	7	02	4	-
6	19.8	13.3	15.3	66	1026.7	0	0	9	11	5	7	02	4	-
7	22.0	10.9	13.0	49	1022.4	0	0	9	20	6	7	02	0	-
8	18.9	11.3	13.4	62	1017.4	0	0	9	31	2	7	02	0	-
9	13.7	10.3	12.5	80	1018.2	8	8	5	28	1	6	10	5	0.0
10	14.5	8.9	11.4	69	1015.9	6	3	5	24	7	6	10	2	-
11	17.5	8.6	11.2	56	1011.0	4	0	9	20	7	6	05	0	-
12	9.3	8.6	11.2	96	1012.2	8	6	2	30	3	5	61	5	0.3
13	5.6	- 1.7	5.4	59	1020.9	4	4	6	33	2	8	02	1	-
14	7.6	4.4	8.4	81	1008.2	7	7	6	11	4	6	10	2	-
15	13.9	11.9	13.9	88	995.4	8	6	5	19	8	7	60	1	0.0
16	16.4	10.1	12.4	67	999.9	7	7	5	26	6	7	03	1	-
17	17.8	10.6	12.8	63	999.5	4	3	6	20	8	8	03	1	-
18	9.7	5.6	9.1	75	1011.8	8	6	5	24	4	6	61	2	0.0
19	8.2	- 1.2	5.6	52	1021.1	6	4	5	26	7	8	01	1	-
20	6.7	5.8	9.2	94	1011.8	7	7	4	28	8	7	25	6	0.8
21	10.3	3.4	7.8	63	1010.5	7	4	7	19	8	7	02	1	-
22	4.0	4.0	8.1	100	1014.7	8	6	4	30	8	7	61	6	0.7
23	6.1	2.6	7.4	78	1021.3	8	2	5	28	7	7	01	1	-
24	1.9	- 3.8	4.6	66	1034.6	5	5	5	02	7	8	03	1	-
25	4.2	- 2.4	5.1	61	1037.8	3	0	9	25	5	7	03	0	-
26	7.1	- 0.7	5.8	58	1033.8	8	8	5	23	8	7	03	2	-
27	7.4	3.2	7.7	75	1034.6	8	8	5	33	2	6	10	2	-
28	7.1	2.8	7.5	74	1031.2	0	0	9	09	8	6	10	4	-
29	8.9	3.0	7.6	66	1022.5	8	2	6	24	8	6	05	1	-
30	5.1	5.1	8.8	100	1010.5	8	6	3	27	9	6	61	6	4.6
31	1.6	0.0	6.1	88	1021.8	7	7	4	33	9	8	26	2	0.9

Godz. 19

DNI	TEMPERATURA POWIETRZA	TEMPERATURA PUNKTU ROSY	PRĘŻNOŚĆ PARY WODNEJ	WILGOTNOŚĆ WZGLĘDNA	CIŚNIENIE ATMOSFERYCZNE	ZACHMURZENIE			WIATR		WIDZIALNOŚĆ	POGODA		OPAD
	T	T_d	e	U	P_o	N	N_h	h	dd	v	V	ww	W	R
1	10.9	10.5	12.7	97	1026.2	8	8	4	36	3	6	10	6	0.2
2	12.2	12.2	14.2	100	1025.9	8	8	4	00	0	6	10	2	-
3	9.3	8.6	11.2	95	1028.6	0	0	9	35	5	6	10	1	-
4	9.8	9.8	12.1	100	1032.5	0	0	9	00	0	7	02	0	-
5	10.6	10.1	12.4	97	1029.0	0	0	9	09	3	6	10	0	-
6	14.3	12.6	14.6	90	1026.2	0	0	9	11	3	6	10	0	-
7	14.2	11.9	13.9	85	1021.0	0	0	9	13	2	7	02	0	-
8	10.8	10.1	12.4	95	1018.9	0	0	9	30	8	6	10	0	-
9	9.6	9.2	11.6	97	1016.7	0	0	9	32	1	5	10	1	-
10	11.8	10.6	12.8	92	1014.9	8	8	5	21	2	5	10	1	-
11	9.9	8.6	11.2	92	1010.8	5	3	9	21	3	6	10	1	-
12	1.6	0.6	6.4	94	1018.4	8	8	3	30	8	7	20	6	2.6
13	0.4	- 0.5	5.9	95	1019.0	0	0	9	14	2	8	01	0	-
14	10.4	7.3	10.2	82	1004.7	2	2	7	12	3	7	01	1	-
15	13.0	10.4	12.6	84	994.7	3	3	7	22	4	7	01	6	0.0
16	11.3	10.7	12.9	96	998.1	8	8	6	13	2	6	10	2	-
17	11.7	8.4	11.0	80	1006.7	6	3	5	25	9	7	01	8	1.4
18	4.7	3.6	7.9	93	1014.4	8	8	5	28	6	7	02	6	0.1
19	5.8	1.0	6.6	71	1017.3	0	0	9	21	5	7	01	1	-
20	5.2	2.8	7.2	82	1016.9	8	8	6	25	5	7	02	8	0.0
21	8.7	5.0	8.7	78	1005.2	8	6	5	21	7	7	61	2	0.3
22	1.2	0.6	6.4	96	1020.1	0	0	9	25	4	7	02	8	0.4
23	4.2	4.2	8.2	100	1020.7	8	6	4	24	3	6	61	6	1.0
24	- 1.1	- 2.2	5.2	94	1037.8	6	6	6	33	3	7	03	1	-
25	- 1.9	- 2.2	5.2	98	1036.1	2	2	9	00	0	6	10	0	-
26	6.0	0.4	6.3	67	1033.8	8	8	5	23	3	6	10	2	-
27	4.9	2.6	7.4	86	1034.1	6	6	5	00	0	6	10	2	-
28	1.3	1.3	6.7	100	1028.4	0	0	9	18	5	6	10	0	-
29	6.1	3.6	7.9	84	1022.9	8	6	4	29	8	6	10	2	-
30	5.0	2.5	7.3	85	1012.7	7	7	5	31	9	7	03	6	1.0
31	- 2.3	- 6.0	3.9	75	1029.1	2	2	7	32	9	8	03	8	0.0

Godz. 01

DNI	TEMPERATURA POWIETRZA T	TEMPERATURA PUNKTU ROSY T_d	PRĘŻNOŚĆ PARY WODNEJ e	WILGOTNOŚĆ WZGLĘDNA U	CIŚNIENIE ATMOSFERYCZNE P_o	ZACHMURZENIE N	N_h	h	WIATR dd	v	WIDZIALNOŚĆ V	POGODA ww	W	OPAD R
1	9.4	8.8	11.3	95	1020.4	8	8	6	99	1	6	10	2	-
2	9.7	9.2	11.6	96	1027.2	8	5	3	04	3	5	61	2	1.3
3	10.5	10.1	12.4	97	1026.6	5	5	6	00	0	5	10	2	-
4	8.6	8.6	11.2	100	1031.0	9	9	.	32	1	2	45	1	-
5	6.9	5.5	9.0	91	1031.1	0	0	9	02	3	7	02	0	-
6	7.7	7.0	10.0	92	1027.6	0	0	9	00	0	5	10	0	-
7	7.4	6.1	9.4	91	1024.8	0	0	9	00	0	4	10	0	-
8	6.2	5.9	9.3	98	1021.4	0	0	9	00	0	2	46	0	-
9	10.1	9.5	11.9	96	1020.9	8	8	5	26	1	4	10	2	-
10	6.1	5.1	8.8	93	1015.9	3	0	9	19	2	5	10	0	-
11	7.2	6.2	9.5	94	1014.6	3	2	9	13	1	6	10	1	-
12	9.1	8.5	11.1	96	1011.0	8	8	5	31	1	5	10	6	0.1
13	- 1.8	- 2.7	5.0	95	1023.8	7	7	5	22	1	6	10	7	0.0
14	1.3	- 1.4	5.5	83	1013.2	8	8	5	06	3	6	10	1	-
15	8.3	5.8	9.2	84	999.8	5	4	9	36	4	6	10	2	-
16	11.0	10.4	12.6	96	995.9	8	8	4	24	2	6	61	6	1.9
17	7.4	6.4	9.6	94	998.0	3	3	6	20	1	6	10	1	-
18	6.6	3.9	8.1	83	1012.8	8	8	5	26	1	6	10	2	-
19	3.6	- 0.9	5.7	73	1020.8	6	6	5	25	7	7	03	8	0.3
20	4.5	- 0.2	6.0	82	1011.9	0	0	9	23	3	8	02	1	-
21	- 0.1	- 0.7	5.8	95	1019.3	0	0	9	33	1	6	10	1	-
22	9.3	4.3	8.3	72	1004.3	8	8	9	25	7	8	03	1	-
23	2.1	0.6	6.4	90	1024.1	8	8	4	25	4	7	02	8	1.0
24	2.2	1.2	6.7	94	1023.2	8	8	4	35	7	6	61	6	1.5
25	- 4.3	- 5.0	4.2	94	1040.4	0	0	9	30	1	7	02	0	-
26	- 2.1	- 4.1	4.5	86	1035.7	0	0	9	21	2	6	10	0	-
27	5.7	- 3.0	4.9	53	1024.0	8	8	5	00	0	7	02	2	-
28	- 0.2	- 0.5	5.9	98	1033.6	0	0	9	36	2	4	10	4	-
29	- 2.3	- 2.7	5.0	98	1025.8	0	0	9	00	0	4	10	0	-
30	5.3	2.3	7.2	80	1022.9	4	4	4	26	5	5	10	1	-
31	3.1	0.8	6.5	86	1021.9	1	1	9	29	4	7	01	1	-

Godz. 07

DNI	TEMPERATURA POWIETRZA T	TEMPERATURA PUNKTU ROSY T_d	PRĘŻNOŚĆ PARY WODNEJ e	WILGOTNOŚĆ WZGLĘDNA U	CIŚNIENIE ATMOSFERYCZNE P_o	ZACHMURZENIE N	N_h	h	WIATR dd	v	WIDZIALNOŚĆ V	POGODA ww	W	OPAD R
1	9.1	8.4	11.0	95	1022.4	8	8	4	03	3	6	21	6	1.7
2	9.6	9.0	11.5	96	1027.3	8	8	2	02	5	5	10	6	0.7
3	7.1	7.1	10.1	100	1027.5	9	9	.	21	3	1	45	4	-
4	9.1	8.9	11.4	99	1031.7	8	8	1	00	0	2	46	4	-
5	6.3	5.6	9.1	94	1030.0	0	0	9	06	1	5	10	0	-
6	5.1	5.1	8.8	100	1027.9	0	0	9	00	0	1	44	4	-
7	5.5	5.5	9.0	100	1024.9	9	9	.	00	0	1	47	4	-
8	3.5	3.5	7.8	100	1019.9	2	0	9	00	0	2	44	4	-
9	10.3	9.9	12.2	97	1020.1	8	8	4	21	2	3	44	4	-
10	8.7	7.1	10.1	90	1017.1	8	8	5	18	1	5	10	1	-
11	5.5	5.0	8.7	97	1012.7	5	3	9	00	0	6	10	1	-
12	8.7	7.5	10.4	93	1011.3	8	8	2	26	4	4	10	2	-
13	- 2.1	- 2.7	5.0	96	1022.4	1	1	5	30	1	5	10	1	-
14	3.2	- 0.2	6.0	78	1008.8	7	5	6	05	3	6	10	2	-
15	7.4	6.7	9.8	96	996.5	8	4	5	06	2	5	60	1	0.8
16	11.5	10.0	12.3	91	998.0	7	7	4	23	5	7	02	6	0.2
17	5.7	5.0	8.7	95	999.2	6	1	5	00	0	6	10	1	-
18	3.4	2.6	7.4	96	1013.6	3	2	5	00	0	6	10	1	-
19	4.3	- 0.5	5.9	71	1023.3	7	7	5	24	7	7	01	8	0.5
20	6.0	3.8	8.0	86	1009.5	8	8	5	24	8	7	60	8	0.2
21	- 1.2	- 1.7	5.4	97	1016.3	6	3	6	01	1	5	10	1	-
22	5.9	4.1	8.2	89	1006.0	8	8	4	27	8	6	61	2	2.0
23	2.1	- 0.2	6.0	86	1022.3	7	5	5	25	4	6	10	1	-
24	0.1	- 1.9	5.3	85	1030.4	5	5	5	36	4	7	01	6	0.1
25	- 6.5	- 7.0	3.6	97	1040.4	0	0	9	00	0	2	46	0	-
26	- 1.9	- 4.1	4.5	85	1034.6	5	3	6	17	3	6	10	1	-
27	3.7	- 0.5	5.9	75	1033.8	8	8	5	00	0	6	10	2	-
28	- 2.2	- 2.4	5.1	98	1022.0	0	0	9	06	1	2	46	0	-
29	- 4.7	- 5.0	4.2	98	1025.0	0	0	9	00	0	3	42	4	-
30	4.3	1.9	7.0	86	1018.7	8	8	4	23	6	5	60	1	0.0
31	2.3	0.6	6.4	88	1023.9	8	5	4	28	5	6	60	1	0.1

Godz. 13

1	10.2	9.2	11.6	93	1024.9	8	8	4	06	3	5	10	6	1.4
2	10.8	9.9	12.2	94	1027.4	8	8	2	04	2	5	10	5	0.1
3	14.4	8.4	11.0	68	1027.5	7	6	5	30	3	6	05	4	-
4	13.5	11.1	13.2	85	1031.7	0	0	9	04	3	4	10	4	-
5	17.9	10.4	12.6	61	1027.2	0	0	9	07	5	7	02	0	-
6	18.1	10.1	12.4	60	1025.4	0	0	9	08	2	6	05	4	-
7	19.5	8.5	11.1	50	1021.9	1	0	9	11	2	6	05	4	-
8	12.8	9.5	11.9	81	1019.7	0	0	9	29	5	5	10	4	-
9	13.5	9.2	11.6	75	1018.7	8	8	5	23	2	5	10	4	-
10	15.4	8.4	11.0	63	1015.8	2	1	6	25	5	6	05	1	-
11	17.4	8.2	10.9	55	1010.1	2	1	9	27	5	6	05	1	-
12	3.0	1.5	6.8	89	1017.6	8	8	4	28	5	7	21	6	0.4
13	5.7	- 3.8	4.1	45	1019.2	1	0	9	09	3	7	03	0	-
14	13.0	5.9	9.3	62	1005.0	5	3	9	09	3	6	05	1	-
15	15.1	9.7	12.0	70	993.6	6	5	9	99	1	6	10	6	1.6
16	14.5	8.6	11.2	69	999.5	6	6	5	20	3	6	10	6	0.0
17	17.3	6.7	9.8	49	1000.2	5	5	5	24	7	7	02	1	-
18	8.5	4.8	8.6	78	1012.4	8	5	5	24	7	7	02	6	0.8
19	7.6	- 1.4	5.5	53	1020.7	8	2	5	26	8	7	02	1	-
20	6.5	2.6	7.4	77	1014.3	7	5	5	28	7	7	01	6	0.3
21	10.5	4.4	8.4	66	1007.7	8	4	5	16	3	7	60	2	0.0
22	5.6	1.5	6.8	75	1018.3	7	7	4	28	6	7	03	6	0.6
23	7.1	0.4	6.3	63	1020.1	8	2	5	23	5	7	01	1	-
24	2.6	- 4.7	4.3	60	1035.4	6	6	5	06	3	8	03	2	-
25	4.1	- 5.0	4.2	52	1037.5	4	0	9	19	2	7	03	4	-
26	7.4	- 3.3	4.8	47	1033.8	7	2	6	25	6	6	05	2	-
27	8.4	2.6	7.4	67	1033.7	7	7	6	01	1	5	05	2	-
28	7.1	2.5	7.3	73	1028.8	0	0	9	05	2	6	10	4	-
29	8.4	2.5	7.3	65	1025.7	8	8	5	27	6	5	10	4	-
30	5.0	4.4	8.4	97	1014.5	8	8	3	24	8	4	60	6	1.0
31	3.5	0.0	6.1	77	1025.5	6	6	5	30	6	8	25	6	0.2

Godz. 19

1	10.4	9.2	11.6	92	1026.6	8	8	3	02	2	5	10	2	-
2	11.0	10.4	12.6	96	1026.2	8	8	3	00	0	5	10	2	-
3	12.5	10.7	12.9	89	1028.8	8	8	6	33	3	6	10	2	-
4	9.7	6.1	9.4	79	1031.8	0	0	9	05	2	8	02	0	-
5	13.3	10.5	12.7	84	1026.9	0	0	9	07	2	6	10	0	-
6	13.7	11.1	13.2	84	1024.4	0	0	9	36	3	6	10	0	-
7	11.9	10.5	12.7	91	1020.8	0	0	9	00	0	5	10	0	-
8	10.7	9.7	12.0	93	1021.1	8	8	2	20	2	4	10	5	0.0
9	8.9	7.5	10.4	91	1016.8	0	0	9	18	1	5	10	1	-
10	13.1	9.5	11.9	79	1015.2	7	3	6	18	2	6	10	1	-
11	11.3	7.5	10.4	76	1011.3	3	3	9	25	2	5	10	1	-
12	0.9	- 1.2	5.6	85	1023.4	8	8	4	30	6	8	70	2	0.0
13	1.5	- 2.4	5.1	75	1016.0	3	0	9	01	4	6	10	1	-
14	9.5	7.0	10.0	84	1002.1	5	3	9	12	1	6	10	1	-
15	13.1	9.2	11.6	77	994.8	7	7	5	24	3	7	02	2	-
16	11.6	9.0	11.5	84	997.4	8	8	4	00	0	6	10	2	-
17	8.5	6.5	9.7	87	1009.6	8	8	4	28	6	6	10	8	0.0
18	3.9	- 1.2	5.6	68	1016.7	2	1	6	24	5	7	01	8	0.4
19	5.5	- 2.2	5.2	57	1017.5	6	6	9	21	3	7	02	2	-
20	3.7	2.1	7.1	89	1018.4	5	3	5	25	2	6	10	2	-
21	9.3	4.3	8.3	72	1004.7	8	8	9	20	4	8	02	6	1.4
22	3.1	0.8	6.5	86	1022.6	3	3	4	28	6	7	03	8	0.3
23	4.3	2.5	7.3	88	1020.0	8	6	4	00	0	6	61	6	1.4
24	- 1.3	- 3.3	4.8	86	1038.8	0	0	9	33	3	7	01	1	-
25	- 0.1	- 2.4	5.1	84	1036.4	0	0	9	26	1	6	10	1	-
26	5.9	- 0.5	5.9	64	1033.7	8	8	5	19	1	7	02	2	-
27	4.0	1.2	7.7	94	1033.5	8	8	3	03	2	4	10	1	-
28	2.1	0.6	6.4	90	1027.1	0	0	9	35	2	6	10	0	-
29	5.7	1.9	7.0	76	1024.3	8	8	4	26	6	6	10	2	-
30	6.7	4.3	8.3	84	1017.0	6	3	5	30	5	6	10	8	4.3
31	- 1.7	- 4.7	4.3	78	1031.1	0	0	9	31	2	7	02	8	0.1

Godz. 01

DNI	TEMPERATURA POWIETRZA T	TEMPERATURA PUNKTU ROSY T_d	PRĘŻNOŚĆ PARY WODNEJ e	WILGOTNOŚĆ WZGLĘDNA U	CIŚNIENIE ATMOSFERYCZNE P_o	ZACHMURZENIE N	N_h	h	WIATR dd	v	WIDZIALNOŚĆ V	POGODA ww	W	OPAD R
1	9.7	9.0	11.5	95	1020.0	8	8	5	00	0	6	10	2	–
2	10.6	9.9	12.2	95	1026.8	8	8	5	00	0	6	10	2	–
3	10.7	10.0	12.3	95	1026.4	8	8	4	00	0	5	10	6	0.7
4	10.2	9.2	11.6	93	1031.1	8	8	5	00	0	6	10	5	0.0
5	5.5	5.3	8.9	98	1032.8	0	0	9	C0	0	5	10	0	–
6	6.2	5.9	9.3	98	1028.6	0	0	9	00	0	6	10	0	–
7	7.1	6.4	9.6	96	1025.6	0	0	9	10	1	6	10	0	–
8	7.0	6.1	9.4	94	1021.5	0	0	9	00	0	5	10	0	–
9	11.1	10.0	12.3	93	1020.4	8	8	5	00	0	6	10	2	–
10	4.4	4.1	8.2	98	1017.0	0	0	9	00	0	5	10	0	–
11	5.9	5.1	8.8	95	1015.8	2	0	9	C0	0	5	10	1	–
12	5.9	5.1	8.8	95	1012.1	4	4	9	19	2	6	10	1	–
13	0.2	– 1.9	5.3	86	1023.3	4	4	4	27	3	7	01	1	–
14	0.6	– 2.4	5.1	81	1013.6	2	0	9	00	0	7	03	0	–
15	13.8	7.1	10.1	64	1000.3	8	0	9	18	3	7	02	1	–
16	9.9	9.0	11.5	94	996.0	8	8	5	C0	0	7	21	1	0.4
17	10.8	10.1	12.4	95	997.1	4	4	5	00	0	7	01	6	0.1
18	7.8	3.4	7.8	74	1013.3	8	8	5	00	0	8	02	2	–
19	5.1	– 3.8	4.6	51	1019.7	7	7	5	25	5	7	02	1	–
20	3.8	– 0.7	5.8	72	1013.3	8	8	6	00	0	7	02	1	–
21	1.8	0.2	6.2	88	1020.1	8	8	5	00	0	7	02	2	–
22	9.1	3.4	7.8	68	1004.5	8	8	5	20	4	7	03	2	–
23	1.9	0.8	6.4	92	1024.5	8	8	5	27	1	7	60	8	1.2
24	2.8	2.1	7.1	96	1022.3	8	6	4	34	3	6	61	6	2.3
25	– 2.2	– 3.8	4.6	88	1039.9	0	0	9	C0	0	7	01	1	–
26	– 2.9	– 3.3	4.8	98	1037.3	0	0	9	00	0	7	02	0	–
27	4.6	– 1.7	5.4	64	1025.0	8	8	6	C0	0	7	02	2	–
28	4.8	3.8	8.0	93	1033.8	7	7	5	C0	0	6	10	2	–
29	– 1.3	– 1.9	5.3	96	1027.3	0	0	9	C0	0	5	10	0	–
30	5.4	3.9	8.1	90	1022.6	8	8	5	29	2	6	10	2	–
31	3.9	0.0	6.1	77	1020.3	7	7	5	29	7	7	02	1	–

Godz. 07

DNI	TEMPERATURA POWIETRZA T	TEMPERATURA PUNKTU ROSY T_d	PRĘŻNOŚĆ PARY WODNEJ e	WILGOTNOŚĆ WZGLĘDNA U	CIŚNIENIE ATMOSFERYCZNE P_o	ZACHMURZENIE N	N_h	h	WIATR dd	v	WIDZIALNOŚĆ V	POGODA ww	W	OPAD R
1	9.8	9.2	11.6	96	1021.9	8	8	4	C0	0	6	60	2	0.1
2	10.6	9.9	12.2	95	1027.1	8	8	5	00	0	5	10	2	–
3	10.3	9.7	12.0	95	1027.2	7	7	5	C0	0	5	10	6	0.3
4	6.9	6.4	9.6	97	1023.1	0	0	9	C0	0	4	10	1	–
5	3.2	3.2	7.7	100	1032.2	0	0	9	C0	0	2	44	4	–
6	4.2	3.4	7.8	95	1028.8	0	0	9	C0	0	7	28	0	–
7	4.6	4.3	8.2	98	1025.6	0	0	9	C0	0	6	28	4	–
8	3.8	3.6	7.9	98	1022.2	6	0	9	C0	0	5	28	1	–
9	10.2	8.9	11.4	92	1020.0	7	7	5	C0	0	4	10	2	–
10	3.8	3.6	7.9	98	1018.0	7	7	5	C0	0	4	10	1	–
11	3.9	3.6	7.9	98	1014.0	6	0	9	C0	0	3	46	4	–
12	6.8	6.1	9.4	95	1011.6	8	8	4	00	0	3	46	1	–
13	– 1.1	– 3.0	4.9	87	1021.9	0	0	9	C0	0	8	02	1	–
14	2.6	– 0.5	5.9	79	1009.4	5	4	6	C0	0	7	01	1	–
15	13.1	7.5	10.4	69	996.6	7	5	5	18	3	7	03	1	–
16	10.3	9.7	12.0	95	999.1	7	7	6	00	0	8	01	6	0.2
17	5.4	5.1	8.8	98	1000.2	2	2	5	19	1	5	10	0	–
18	5.6	3.6	7.9	87	1013.9	6	4	5	C0	0	7	01	2	–
19	4.0	– 2.2	5.2	65	1023.2	7	7	5	20	3	8	03	2	–
20	6.5	0.4	6.3	65	1009.9	7	4	5	22	6	8	01	2	–
21	0.6	0.0	6.1	96	1018.2	3	2	5	C0	0	8	03	1	–
22	6.9	4.4	8.4	85	1007.2	7	7	5	25	2	7	80	2	0.4
23	0.9	0.0	6.1	93	1023.9	7	7	5	C0	0	8	03	6	0.1
24	0.0	– 2.4	5.1	84	1030.4	6	6	4	36	4	7	01	7	1.1
25	– 4.9	– 6.3	3.8	91	1040.6	0	0	9	00	0	9	02	0	–
26	– 3.7	– 4.7	4.3	93	1036.9	6	3	9	00	0	7	03	1	–
27	3.5	0.0	6.1	77	1034.2	6	6	6	00	0	7	01	2	–
28	– 2.6	– 3.3	4.8	96	1033.5	0	0	9	00	0	2	46	1	–
29	– 0.8	– 1.9	5.3	91	1025.6	2	0	9	00	0	5	10	0	–
30	4.8	0.8	6.5	76	1018.6	8	8	5	25	5	6	10	2	–
31	2.4	0.6	6.4	88	1021.8	8	8	4	25	6	6	83	2	0.0

Godz. 13

1	11.0	9.9	12.2	93	1024.7	8	8	5	00	0	6	21	2	0.8
2	13.7	10.3	12.5	80	1026.9	8	8	5	00	0	6	10	2	–
3	15.2	6.5	9.7	57	1026.6	7	7	6	30	3	7	03	1	–
4	16.2	9.5	11.9	65	1031.8	2	2	6	00	0	7	01	0	–
5	19.2	10.3	12.5	56	1027.8	0	0	9	18	1	8	02	4	–
6	23.1	9.0	11.5	41	1024.8	0	0	9	00	0	9	02	0	–
7	21.6	8.8	11.3	44	1020.9	0	0	9	22	2	8	01	0	–
8	18.2	9.9	12.2	58	1016.8	2	0	9	C0	0	7	02	1	–
9	13.2	9.7	12.0	79	1018.5	7	7	5	00	0	6	10	2	–
10	15.5	10.7	12.9	73	1015.7	2	1	6	C0	0	7	01	4	–
11	19.2	7.7	10.5	48	1009.6	5	0	9	24	3	7	03	4	–
12	4.6	2.3	7.2	86	1016.2	8	6	4	35	6	8	61	4	3.2
13	7.0	– 3.0	4.9	49	1018.7	0	0	9	32	2	8	02	0	–
14	15.5	6.4	9.6	54	1004.9	2	1	5	15	4	7	02	1	–
15	16.8	9.0	11.5	60	993.4	6	3	5	18	4	7	01	6	0.0
16	17.4	7.5	10.4	53	998.6	7	3	6	24	3	8	03	1	–
17	18.9	7.0	10.0	46	999.6	4	3	5	24	12	8	03	1	–
18	8.6	5.8	9.2	83	1011.9	8	2	6	15	1	6	21	2	0.7
19	7.8	– 1.2	5.6	53	1022.0	8	3	6	22	5	9	03	2	–
20	7.0	5.1	8.8	88	1013.5	8	8	5	24	7	8	80	6	0.2
21	11.2	2.5	7.3	55	1008.6	7	3	5	18	3	8	03	1	–
22	4.4	1.9	7.0	84	1018.0	6	4	4	30	5	7	21	8	2.1
23	7.5	– 0.2	6.0	57	1020.6	7	2	6	23	4	8	03	1	–
24	0.7	– 4.1	4.5	70	1035.7	7	7	6	02	5	7	02	2	–
25	4.0	– 3.8	4.6	57	1037.9	0	0	9	24	2	7	02	0	–
26	8.7	– 7.8	3.4	31	1034.2	7	5	6	00	0	8	03	1	–
27	9.6	3.4	7.8	65	1033.7	3	1	6	36	3	6	05	1	–
28	10.0	0.8	6.5	53	1028.5	0	0	9	00	0	7	02	4	–
29	10.5	0.0	6.1	48	1022.9	8	0	9	00	0	7	03	1	–
30	4.5	3.4	7.8	93	1013.6	8	4	4	24	7	5	61	6	0.8
31	3.0	0.2	6.2	83	1024.8	8	8	4	30	8	5	86	2	0.2

Godz. 19

1	10.6	9.9	12.2	95	1026.1	8	8	5	00	0	6	10	2	–
2	11.7	10.9	13.0	94	1026.4	8	8	4	00	0	5	10	2	–
3	12.6	10.9	13.0	89	1028.4	8	8	5	00	0	6	10	2	–
4	10.2	7.8	10.6	85	1032.8	0	0	9	00	0	7	02	0	–
5	13.5	8.8	11.3	73	1027.8	0	0	9	00	0	8	02	0	–
6	13.9	10.4	12.6	80	1025.4	0	0	9	C0	0	8	02	0	–
7	13.9	10.3	12.5	79	1020.7	1	1	6	C0	0	8	C2	0	–
8	10.8	9.2	11.6	90	1021.2	8	0	9	00	0	6	10	1	–
9	9.6	7.7	10.5	88	1017.0	4	0	9	00	0	5	10	1	–
10	12.3	9.4	11.8	82	1015.2	7	3	6	00	0	6	10	1	–
11	12.6	9.0	11.5	79	1010.8	0	0	9	C0	0	7	01	1	–
12	1.2	– 1.7	5.4	81	1021.8	8	8	4	27	3	7	21	2	0.2
13	2.7	– 2.4	5.1	68	1015.9	1	0	9	12	1	8	01	0	–
14	12.2	5.8	9.2	65	1009.5	5	5	8	17	5	7	01	1	–
15	12.2	8.1	10.8	76	994.7	3	2	5	00	0	8	02	1	–
16	14.6	9.3	11.7	70	997.1	7	7	5	19	1	7	01	2	–
17	10.4	7.1	10.1	80	1007.8	7	7	5	27	7	8	02	1	–
18	5.1	– 3.0	4.9	56	1017.2	6	6	5	24	6	7	01	2	–
19	4.4	– 3.9	4.6	56	1018.4	5	1	9	24	1	9	02	2	–
20	2.7	– 0.5	5.9	79	1017.9	6	2	5	22	2	7	01	8	0.0
21	8.8	2.6	7.4	65	1005.2	6	3	5	21	4	7	21	2	0.1
22	3.0	1.0	6.6	87	1020.9	7	7	4	30	4	7	01	6	0.5
23	4.1	2.5	7.3	89	1020.0	8	4	4	18	1	6	61	2	1.3
24	0.4	– 3.5	4.7	75	1036.8	8	8	5	00	0	7	02	2	–
25	0.4	– 2.4	5.1	82	1037.7	0	0	9	16	2	7	01	0	–
26	6.0	– 0.5	5.9	62	1034.2	8	8	6	24	2	7	03	2	–
27	6.0	3.8	8.0	86	1033.6	8	8	5	00	0	6	10	1	–
28	3.6	2.8	7.5	95	1027.4	0	0	9	00	0	6	10	0	–
29	6.5	1.9	7.0	72	1024.0	8	8	4	32	1	6	10	2	–
30	4.5	3.2	7.7	80	1015.6	7	7	6	30	7	7	01	8	1.2
31	– 0.9	– 5.4	4.1	73	1030.3	1	1	8	30	2	7	01	8	0.1

Godz. 01

DNI	TEMPERATURA POWIETRZA T	TEMPERATURA PUNKTU ROSY T_d	PRĘŻNOŚĆ PARY WODNEJ e	WILGOTNOŚĆ WZGLĘDNA U	CIŚNIENIE ATMOSFERYCZNE P_o	ZACHMURZENIE N	N_h	h	WIATR dd	v	WIDZIALNOŚĆ V	POGODA ww	W	OPAD R
1	6.8	6.2	9.5	96	.	8	8	3	00	0	5	10	2	-
2	8.6	8.6	11.2	100	.	9	9	.	00	0	2	47	5	0.1
3	8.4	8.4	11.0	100	.	9	9	.	36	1	2	50	6	0.3
4	5.0	3.9	8.1	93	.	3	3	5	11	1	6	10	1	-
5	4.0	3.6	7.9	97	.	0	0	9	00	0	8	02	0	-
6	5.3	4.6	8.5	95	.	0	0	9	00	0	9	02	0	-
7	4.7	3.9	8.1	95	.	0	0	9	00	0	9	02	0	-
8	4.6	3.6	7.9	92	.	0	0	9	10	1	8	02	0	-
9	7.6	6.1	9.4	91	.	8	8	4	00	0	5	10	2	-
10	3.2	2.6	7.4	95	.	5	0	9	00	0	7	03	1	-
11	3.1	2.5	7.3	97	.	1	0	9	12	1	7	02	1	-
12	3.8	2.6	7.4	92	.	5	1	6	00	0	8	02	1	-
13	- 4.6	- 5.9	3.9	92	.	2	2	6	00	0	8	01	8	0.0
14	- 1.5	- 2.7	5.0	90	.	7	5	5	18	1	8	02	1	-
15	12.7	4.1	8.2	56	.	7	7	6	14	5	8	01	2	-
16	8.3	6.4	9.6	88	.	7	7	8	24	2	6	10	6	0.0
17	5.8	5.1	8.8	96	.	2	1	9	14	1	8	01	8	3.0
18	5.8	2.8	7.5	82	.	6	4	5	18	1	8	02	8	0.8
19	0.4	- 5.4	4.1	66	.	6	6	6	27	4	8	01	1	-
20	1.0	- 5.7	4.0	61	.	7	7	6	34	2	8	03	1	-
21	0.1	- 0.5	5.9	96	.	8	8	4	00	0	5	71	1	0.3
22	6.1	0.4	6.3	66	.	8	8	5	24	5	7	02	8	0.0
23	- 1.6	- 2.7	5.0	91	.	7	7	4	25	2	6	26	8	0.8
24	0.0	0.0	6.1	100	.	9	9	.	30	1	3	77	4	0.8
25	- 8.8	-10.3	2.6	89	.	2	2	5	00	0	8	02	1	-
26	- 5.0	- 7.8	3.4	80	.	0	0	9	13	1	9	02	0	-
27	- 2.4	- 4.1	4.5	88	.	0	0	9	00	0	8	02	0	-
28	- 2.5	- 3.1	4.8	96	.	0	0	9	00	0	8	02	0	-
29	- 2.8	- 3.8	4.6	92	.	0	0	9	00	0	8	02	0	-
30	2.0	- 0.7	5.8	83	.	8	8	5	23	1	6	10	2	-
31	- 0.3	- 3.5	4.7	79	.	8	8	4	30	1	7	87	2	0.1

Godz. 07

DNI	TEMPERATURA POWIETRZA T	TEMPERATURA PUNKTU ROSY T_d	PRĘŻNOŚĆ PARY WODNEJ e	WILGOTNOŚĆ WZGLĘDNA U	CIŚNIENIE ATMOSFERYCZNE P_o	ZACHMURZENIE N	N_h	h	WIATR dd	v	WIDZIALNOŚĆ V	POGODA ww	W	OPAD R
1	7.0	7.0	10.0	100	.	9	9	.	00	0	2	47	5	0.4
2	8.3	8.3	11.0	100	.	9	9	.	00	0	1	45	4	-
3	7.5	6.8	9.9	96	.	9	9	.	00	0	3	51	6	1.1
4	2.0	1.0	6.6	94	.	0	0	9	21	1	8	02	0	-
5	3.3	3.1	7.6	98	.	0	0	9	00	0	9	02	0	-
6	4.5	4.5	8.4	100	.	0	0	9	00	0	9	02	0	-
7	4.0	3.8	8.0	98	.	0	0	9	00	0	9	02	0	-
8	4.0	3.2	7.7	94	.	2	0	9	17	1	9	02	0	-
9	7.6	6.1	9.4	91	.	7	7	5	00	0	5	10	2	-
10	3.3	2.8	7.5	97	.	3	2	7	00	0	8	03	1	-
11	1.8	1.3	6.7	96	.	7	0	9	00	0	8	03	1	-
12	6.5	5.3	8.9	92	.	8	8	6	00	0	7	03	2	-
13	- 7.5	- 8.4	3.2	93	.	0	0	9	14	1	9	02	0	-
14	1.4	- 1.4	5.5	82	.	7	7	5	00	0	7	02	2	-
15	12.6	5.1	8.8	61	.	8	8	5	34	4	7	02	2	-
16	8.7	6.4	9.6	84	.	6	6	6	23	1	8	01	8	0.8
17	2.1	1.8	7.0	98	.	1	1	6	00	0	9	03	0	-
18	3.8	1.0	6.6	81	.	6	6	7	18	1	8	03	2	-
19	0.7	- 5.4	4.1	64	.	7	7	6	25	3	8	02	2	-
20	3.6	- 1.4	5.5	69	.	6	6	6	25	4	8	03	2	-
21	- 0.4	- 0.7	5.8	98	.	7	5	5	00	0	2	42	7	0.0
22	4.1	1.9	7.0	86	.	7	7	5	25	5	8	25	8	0.4
23	- 2.0	- 4.1	4.5	85	.	7	7	5	00	0	8	02	1	-
24	- 3.2	- 5.0	1.2	87	.	8	8	4	02	3	6	87	7	2.2
25	- 9.7	-10.9	2.7	91	.	0	0	9	00	0	8	02	0	-
26	- 4.2	- 8.2	3.3	75	.	1	1	9	18	1	9	03	0	-
27	- 2.4	- 3.5	4.7	90	.	3	0	9	00	0	8	01	0	-
28	- 3.6	- 4.7	4.3	93	.	0	0	9	00	0	8	02	0	-
29	- 4.2	- 5.7	4.0	90	.	1	0	9	36	1	9	02	0	-
30	1.2	- 3.5	4.7	70	.	8	3	6	24	3	8	02	2	-
31	- 1.0	- 3.0	4.9	87	.	8	8	4	27	1	7	02	8	0.4

Godz. 13

DNI	TEMPERATURA POWIETRZA T	TEMPERATURA PUNKTU ROSY T_d	PRĘŻNOŚĆ PARY WODNEJ e	WILGOTNOŚĆ WZGLĘDNA U	CIŚNIENIE ATMOSFERYCZNE P_o	ZACHMURZENIE N	N_h	h	WIATR dd	v	WIDZIALNOŚĆ V	POGODA ww	W	OPAD R
1	9.2	8.1	10.8	93	.	8	8	2	00	0	4	10	6	2.0
2	13.9	11.9	13.9	87	.	8	8	5	03	2	7	03	4	-
3	11.6	6.7	9.8	72	.	2	2	5	02	1	7	01	5	0.2
4	15.8	3.8	8.0	45	.	0	0	9	04	3	9	02	0	-
5	18.2	8.0	10.7	51	.	0	0	9	00	0	9	02	0	-
6	17.6	7.7	10.5	53	.	1	1	7	01	1	9	03	0	-
7	17.3	5.8	9.2	47	.	1	0	9	02	1	9	02	0	-
8	15.4	9.1	8.8	51	.	6	3	7	34	1	8	03	1	-
9	10.3	6.8	9.9	79	.	8	8	5	03	2	6	10	2	-
10	13.5	5.8	9.2	59	.	4	3	6	23	2	8	03	0	-
11	16.7	6.4	9.6	50	.	3	1	9	01	2	8	01	1	-
12	1.2	0.2	6.2	92	.	8	8	4	27	5	6	83	8	1.3
13	4.2	- 6.7	3.7	46	.	1	0	9	32	3	9	03	0	-
14	14.4	4.6	8.5	52	.	6	2	5	21	4	8	01	1	-
15	14.0	5.8	9.0	57	.	3	2	5	18	4	9	02	8	0.3
16	14.3	2.3	7.2	45	.	7	5	6	20	3	9	02	1	-
17	13.9	3.2	7.7	50	.	4	3	6	21	6	9	02	1	-
18	4.8	1.7	6.9	79	.	8	8	4	24	6	6	80	6	0.4
19	5.6	-10.7	2.7	29	.	7	1	6	26	5	9	02	1	-
20	5.4	0.8	6.5	72	.	7	7	5	22	5	8	02	8	0.0
21	9.7	1.5	6.8	57	.	7	5	5	16	4	8	03	4	-
22	- 0.2	- 0.8	5.8	96	.	8	8	3	26	4	4	88	8	4.1
23	3.2	- 2.2	5.2	67	.	8	6	6	22	1	8	03	7	0.1
24	- 2.1	- 7.8	3.4	65	.	5	5	5	36	3	8	01	8	0.0
25	1.4	- 6.7	3.7	55	.	0	0	9	31	2	8	01	0	-
26	6.3	- 7.8	3.4	35	.	7	4	7	02	1	9	02	1	-
27	7.8	- 0.5	5.9	57	.	1	1	6	36	2	8	02	0	-
28	8.7	- 0.5	5.9	52	.	1	0	9	36	1	8	03	0	-
29	8.4	- 1.4	5.5	50	.	7	1	6	25	6	7	02	1	-
30	2.6	1.0	6.6	90	.	8	8	4	21	5	5	50	7	0.2
31	- 1.7	- 5.4	4.1	76	.	6	6	4	22	3	7	85	8	1.1

Godz. 19

DNI	TEMPERATURA POWIETRZA T	TEMPERATURA PUNKTU ROSY T_d	PRĘŻNOŚĆ PARY WODNEJ e	WILGOTNOŚĆ WZGLĘDNA U	CIŚNIENIE ATMOSFERYCZNE P_o	ZACHMURZENIE N	N_h	h	WIATR dd	v	WIDZIALNOŚĆ V	POGODA ww	W	OPAD R
1	9.3	8.6	11.2	96	.	9	9	.	00	0	2	47	2	-
2	11.3	10.0	12.3	92	.	8	8	5	00	0	6	10	2	-
3	9.0	6.7	9.8	85	.	8	8	5	34	1	6	10	1	-
4	7.6	6.2	9.5	91	.	0	0	9	00	0	9	02	0	-
5	9.0	6.7	9.8	85	.	0	0	9	00	0	9	02	0	-
6	9.0	6.8	9.9	86	.	0	0	9	00	0	9	02	0	-
7	8.0	5.1	8.8	82	.	0	0	9	16	1	9	02	0	-
8	9.8	7.3	10.2	85	.	7	7	5	06	1	7	02	2	-
9	5.8	4.8	8.6	93	.	0	0	9	17	1	5	10	1	-
10	7.7	5.6	9.1	86	.	5	1	9	14	1	6	01	1	-
11	6.7	3.4	7.8	80	.	2	1	9	00	0	7	02	1	-
12	- 2.6	- 3.8	4.6	92	.	8	8	4	30	3	6	87	8	0.4
13	- 1.2	- 3.5	4.7	83	.	2	1	5	00	0	8	03	0	-
14	12.4	4.4	8.4	58	.	6	3	6	18	3	8	02	2	-
15	8.5	5.6	9.1	83	.	7	2	5	00	0	7	03	1	-
16	10.1	8.1	10.8	88	.	8	8	5	00	0	7	81	2	0.5
17	9.3	5.5	9.0	77	.	2	2	6	20	2	8	01	8	0.4
18	0.4	- 5.7	4.0	64	.	3	3	7	21	2	8	01	8	1.0
19	2.5	- 7.8	3.4	45	.	3	1	9	14	2	9	02	1	-
20	1.6	- 0.7	5.8	85	.	6	6	5	00	0	7	02	8	0.1
21	5.6	2.3	7.2	78	.	6	2	5	36	1	8	01	6	0.0
22	- 0.3	- 1.9	5.3	89	.	8	8	4	22	3	6	87	8	1.0
23	0.5	- 0.2	6.0	94	.	8	8	3	00	0	6	71	7	0.3
24	- 4.2	- 8.2	3.3	73	.	7	7	5	09	2	8	02	1	-
25	- 3.0	- 6.0	3.9	80	.	0	0	9	18	1	8	02	0	-
26	- 0.6	- 3.8	4.6	77	.	0	0	9	00	0	8	01	1	-
27	- 0.4	- 1.9	5.3	89	.	0	0	9	00	0	7	02	0	-
28	- 0.2	- 1.7	5.4	89	.	0	0	9	16	1	8	02	0	-
29	2.4	0.4	6.3	87	.	8	8	5	23	1	6	10	1	-
30	1.6	0.4	6.3	91	.	8	8	4	31	4	7	26	6	3.8
31	- 5.0	- 8.6	3.2	76	.	3	3	5	04	1	8	02	8	0.8

Godz. 01

DNI	TEMPERATURA POWIETRZA T	TEMPERATURA PUNKTU ROSY T_d	PRĘŻNOŚĆ PARY WODNEJ e	WILGOTNOŚĆ WZGLĘDNA U	CIŚNIENIE ATMOSFERYCZNE P_o	ZACHMURZENIE N	N_h	h	WIATR dd	v	WIDZIALNOŚĆ V	POGODA ww	W	OPAD R
1	3.4	3.4	7.8	100	.	9	9	.	23	8	0	45	4	-
2	5.0	5.0	8.7	100	.	8	8	.	20	9	7	41	4	-
3	4.8	4.8	8.6	100	.	9	9	.	20	5	0	45	4	-
4	6.3	-12.7	2.3	24	.	0	0	9	03	7	9	02	4	-
5	8.5	- 5.4	4.1	38	.	1	0	9	12	2	9	02	0	-
6	9.0	- 5.4	4.1	36	.	0	0	9	15	5	9	02	0	-
7	5.9	- 3.5	4.7	49	.	0	0	9	14	6	9	02	0	-
8	4.9	- 0.7	5.8	66	.	1	1	9	06	4	8	03	0	-
9	2.3	0.0	6.1	85	.	1	0	9	02	2	8	02	4	-
10	3.0	- 6.7	3.7	50	.	4	0	9	28	6	8	03	0	-
11	2.8	- 0.7	5.8	78	.	2	0	9	19	8	8	02	1	-
12	1.1	0.6	6.4	96	.	7	7	.	20	10	8	03	1	-
13	-11.9	-13.8	2.1	87	.	3	3	.	04	7	8	01	8	0.7
14	- 3.1	- 3.5	4.7	97	.	9	9	.	18	11	0	49	4	-
15	2.0	2.0	7.1	100	.	9	9	.	17	20	1	43	4	0.3
16	1.7	1.7	6.9	100	.	8	8	.	27	9	7	41	6	2.2
17	1.0	1.0	6.6	100	.	3	2	.	22	9	9	01	8	3.6
18	- 1.6	- 2.7	5.0	91	.	8	8	.	20	10	8	41	8	0.1
19	- 9.7	-11.3	2.6	88	.	7	7	.	32	21	8	38	8	0.7
20	- 5.6	- 9.4	3.0	75	.	7	1	.	18	24	8	03	1	-
21	- 5.0	- 5.6	4.0	95	.	8	8	.	26	10	7	77	8	0.3
22	- 3.4	- 4.2	4.5	94	.	8	8	.	23	7	7	41	7	0.0
23	- 9.9	-11.5	2.5	88	.	9	9	.	28	3	0	49	8	3.2
24	- 6.7	- 7.5	3.5	94	.	9	9	.	33	5	0	71	4	1.6
25	-12.8	-15.4	1.8	82	.	2	2	.	06	6	8	02	4	-
26	- 4.7	-10.2	2.8	65	.	0	0	9	33	3	9	02	0	-
27	- 3.6	- 5.4	4.1	87	.	0	0	9	18	3	9	02	0	-
28	2.0	-12.2	2.4	34	.	1	0	9	00	0	9	02	0	-
29	1.4	-16.4	1.7	25	.	0	0	9	20	7	9	02	0	-
30	- 5.9	- 6.6	3.7	94	.	9	9	.	01	4	0	49	1	-
31	- 8.8	- 9.9	2.9	92	.	9	9	.	36	11	0	77	4	7.2

Godz. 07

DNI	TEMPERATURA POWIETRZA T	TEMPERATURA PUNKTU ROSY T_d	PRĘŻNOŚĆ PARY WODNEJ e	WILGOTNOŚĆ WZGLĘDNA U	CIŚNIENIE ATMOSFERYCZNE P_o	ZACHMURZENIE N	N_h	h	WIATR dd	v	WIDZIALNOŚĆ V	POGODA ww	W	OPAD R
1	4.2	4.2	8.2	100	.	9	9	.	21	9	0	45	6	1.0
2	4.9	4.7	8.5	98	.	6	4	.	18	7	8	01	4	-
3	2.1	2.1	7.1	100	.	9	9	.	12	4	1	43	5	0.2
4	6.8	- 7.0	3.6	36	.	0	0	9	06	7	9	02	0	-
5	10.0	- 3.3	4.8	40	.	0	0	9	00	0	9	01	0	-
6	7.4	- 4.7	4.3	42	.	0	0	9	14	7	9	02	0	-
7	5.8	- 6.3	3.8	40	.	1	1	9	18	10	9	03	0	-
8	4.8	- 2.4	5.1	60	.	4	0	9	07	4	9	03	0	-
9	- 0.8	- 0.9	5.7	99	.	9	9	.	04	7	8	49	4	-
10	2.5	- 6.0	3.9	52	.	2	1	9	28	2	8	01	1	-
11	2.5	- 1.9	5.3	72	.	7	1	4	18	9	9	03	1	-
12	0.4	- 2.2	5.2	84	.	7	7	.	22	8	7	85	2	0.0
13	- 7.8	-12.2	2.4	71	.	0	0	9	07	5	9	02	0	-
14	1.0	1.0	6.6	100	.	9	9	.	20	17	0	45	4	0.2
15	3.1	3.1	7.6	100	.	9	9	.	18	16	0	47	4	0.3
16	0.8	0.5	6.3	98	.	7	6	.	28	11	8	41	6	1.1
17	1.1	- 1.7	5.4	81	.	3	2	.	18	11	9	03	0	-
18	- 2.2	- 2.8	5.0	96	.	6	5	2	21	9	7	02	1	-
19	- 9.0	-10.5	2.7	89	.	7	7	2	33	16	8	01	3	-
20	- 4.0	- 4.8	4.3	94	.	8	9	.	28	10	7	95	2	0.0
21	- 5.6	- 6.7	3.7	92	.	7	7	.	21	11	6	41	7	0.0
22	- 3.8	- 4.9	4.2	93	.	8	8	.	31	9	7	41	7	1.0
23	- 9.3	-10.9	2.7	88	.	9	9	.	28	5	0	77	4	0.0
24	-10.4	-11.6	2.5	90	.	9	9	.	36	9	0	87	7	12.4
25	- 9.2	-11.7	2.5	81	.	0	0	9	08	3	9	02	0	-
26	- 4.5	- 9.8	2.9	68	.	1	1	9	31	2	9	14	0	-
27	- 2.7	- 4.4	4.4	88	.	3	0	9	22	3	9	01	1	-
28	2.0	-17.1	1.6	23	.	0	0	9	13	6	9	01	0	-
29	0.5	-17.1	1.6	26	.	3	1	9	21	8	9	02	0	-
30	- 5.3	-13.2	2.2	54	.	8	2	5	34	9	9	03	4	-
31	- 9.9	-11.5	2.5	88	.	9	9	.	36	11	0	77	4	2.3

Godz. 13

1	4.8	4.8	8.6	100	.	9	9	.	22	9	0	45	8	2.9
2	7.4	6.8	9.9	96	.	6	4	.	25	6	8	41	1	-
3	2.6	2.3	7.2	98	.	3	3	.	05	6	9	01	4	-
4	7.6	1.7	6.9	66	.	1	0	9	07	5	9	02	0	-
5	12.4	3.8	8.0	55	.	0	0	9	16	1	9	02	0	-
6	9.4	2.3	7.2	61	.	1	1	2	21	7	9	03	0	-
7	8.8	- 1.7	5.4	48	.	1	1	9	24	7	9	02	0	-
8	6.2	3.9	8.1	85	.	5	5	8	09	4	8	03	1	-
9	3.1	2.8	7.5	98	.	6	6	.	22	5	7	41	4	-
10	4.0	1.5	6.8	83	.	7	7	.	29	3	8	41	1	-
11	6.0	- 1.7	5.4	57	.	6	1	9	18	8	9	02	2	-
12	- 3.0	- 3.7	4.6	95	.	9	9	.	25	7	1	85	4	2.2
13	- 4.3	- 5.7	4.0	89	.	1	0	9	20	7	9	02	0	-
14	1.8	1.8	7.0	100	.	9	9	.	17	21	0	45	4	0.4
15	1.7	1.7	6.9	100	.	9	9	.	18	12	0	45	8	4.5
16	1.4	0.8	6.5	97	.	7	6	.	22	12	9	41	4	-
17	3.3	- 0.2	6.0	79	.	6	6	2	23	14	9	02	8	0.1
18	- 3.3	- 3.7	4.6	97	.	9	9	.	32	4	0	77	4	1.7
19	- 6.2	- 8.6	3.2	83	.	7	1	.	16	11	8	03	3	-
20	- 3.7	- 4.5	4.4	94	.	9	9	.	31	13	0	49	8	0.4
21	- 2.5	- 3.1	4.8	95	.	9	9	.	22	10	0	77	4	0.0
22	- 7.2	- 8.5	3.2	90	.	9	9	.	02	7	0	87	4	0.2
23	- 6.4	- 7.6	3.5	91	.	7	7	.	18	2	7	41	7	0.2
24	-10.5	-12.2	2.4	87	.	6	6	.	03	8	8	41	8	5.7
25	- 4.2	- 5.4	4.1	90	.	1	0	9	19	1	9	02	0	-
26	- 0.3	- 0.9	5.7	95	.	5	5	3	25	2	9	01	1	-
27	- 0.3	- 0.9	5.7	96	.	1	1	.	19	4	8	02	0	-
28	3.4	-15.7	1.8	23	.	1	0	9	21	9	9	02	0	-
29	0.2	- 5.0	4.2	69	.	7	1	3	20	5	8	03	1	-
30	- 3.8	- 4.3	4.4	96	.	9	9	.	35	14	0	77	4	1.3
31	- 9.9	-11.5	2.9	88	.	9	9	.	02	12	0	77	4	7.0

Godz. 19

1	4.8	4.8	8.6	100	.	4	4	.	20	8	8	41	4	-
2	5.4	5.4	9.0	100	.	9	9	.	23	6	0	45	2	-
3	4.6	0.8	6.5	77	.	0	0	9	02	6	9	01	1	-
4	7.6	- 0.9	5.7	55	.	1	0	9	09	4	9	02	0	-
5	8.3	2.3	7.2	66	.	0	0	9	13	2	9	02	0	-
6	5.8	1.2	6.7	72	.	0	0	9	18	4	9	01	0	-
7	6.5	- 5.0	4.2	53	.	0	0	9	19	6	8	01	0	-
8	3.3	2.8	7.3	97	.	7	7	.	02	2	7	41	4	-
9	2.6	2.1	7.1	96	.	2	2	.	21	6	7	41	1	-
10	3.7	- 1.2	5.6	71	.	5	0	9	27	3	8	01	2	-
11	2.1	- 2.7	5.0	70	.	1	1	9	20	11	8	01	1	-
12	- 9.9	-11.5	2.5	88	.	9	9	.	02	7	0	87	4	2.2
13	- 3.4	- 5.4	4.1	87	.	5	4	0	17	12	9	03	1	-
14	2.2	2.2	7.2	100	.	9	9	.	18	17	0	45	4	0.8
15	1.7	1.7	6.9	100	.	8	8	.	18	10	7	41	4	-
16	1.6	1.6	6.9	100	.	8	8	.	19	8	7	84	6	3.5
17	1.8	- 0.9	5.7	81	.	7	7	.	25	12	8	02	8	0.0
18	- 8.8	-11.2	2.6	82	.	4	4	.	32	13	8	01	8	1.7
19	- 6.9	-10.7	2.7	75	.	3	1	.	17	19	9	01	1	-
20	- 6.7	- 9.0	3.1	83	.	8	8	4	27	9	8	03	9	0.1
21	- 1.6	- 2.1	5.2	96	.	7	4	.	25	14	8	41	7	1.8
22	- 8.0	- 9.4	3.0	90	.	9	9	.	01	5	0	87	4	5.7
23	- 6.4	- 7.6	3.5	91	.	9	9	.	16	4	1	71	4	1.5
24	-14.4	-16.1	1.7	87	.	9	9	.	05	7	0	49	3	-
25	- 6.1	-16.4	1.7	42	.	1	0	9	02	4	9	02	0	-
26	- 2.5	- 4.4	4.4	86	.	0	0	9	04	3	9	02	1	-
27	- 0.1	- 9.0	3.1	51	.	1	0	9	00	0	9	02	0	-
28	2.4	-12.7	2.3	31	.	1	0	9	17	11	9	02	0	-
29	- 1.8	-11.7	2.5	47	.	2	1	.	36	7	7	01	3	-
30	- 5.5	- 6.2	3.8	95	.	9	9	.	02	14	0	77	4	4.6
31	-13.6	-15.6	1.8	85	.	9	9	.	02	11	1	77	8	8.1

TABLICA II

SPOSTRZEŻENIA CODZIENNE STACJI METEOROLOGICZNYCH
WARTOŚCI DOBOWE

ЕЖЕДНЕВНЫЕ НАБЛЮДЕНИЯ МЕТЕОРОЛОГИЧЕСКИХ СТАНЦИЙ
СУТОЧНЫЕ ЗНАЧЕНИЯ

EVERYDAY OBSERVATIONS AT METEOROLOGICAL STATIONS
DAILY VALUES

Tablica II — ŁEBA — Październik 1973

DNI	TEMPERATURA POWIETRZA				PRĘŻNOŚĆ PARY WODNEJ	WILGOTNOŚĆ WZGLĘDNA	CIŚNIENIE ATMOSFERYCZNE	USŁONECZNIENIE	ZACHMURZENIE	WIATR		OPAD	ŚNIEG	
	T	Max	Min	T_0	e	U	P	S	N	v	v_{max}	R_d	s_h	s_g
1	9.5	15.3	3.3	− 0.9	10.1	86	1022.0	.	1.0	2.6	5	−	−	−
2	11.1	14.0	7.8	4.6	12.3	93	1023.0	.	5.3	7.8	12	1.1	−	−
3	11.9	15.1	9.8	3.5	12.3	88	1027.7	.	4.0	2.3	4	−	−	−
4	8.3	15.8	2.4	− 0.4	9.4	87	1031.8	.	0.3	1.6	3	−	−	−
5	11.9	21.6	4.7	− 0.7	10.6	78	1028.3	.	0.0	1.6	3	−	−	−
6	14.3	22.4	7.8	2.0	11.8	75	1025.1	.	0.6	3.3	5	−	−	−
7	13.1	20.8	8.1	2.0	11.5	78	1018.6	.	2.4	1.8	3	0.1	−	−
8	12.0	13.5	8.4	3.9	13.1	89	1015.9	.	7.6	5.9	6	0.0	−	−
9	12.3	14.5	10.1	10.1	11.4	80	1008.8	.	8.0	10.1	15	1.4	−	−
10	10.5	12.9	8.2	8.1	8.9	78	1004.6	.	6.4	9.8	12	4.8	−	−
11	6.8	10.2	3.7	4.3	6.7	67	1012.6	.	7.1	5.9	7	1.6	−	−
12	5.2	7.4	3.6	0.7	6.0	66	1020.8	.	6.0	2.8	5	0.1	−	−
13	2.7	8.1	− 0.2	− 2.4	5.8	81	1017.3	.	5.1	2.3	5	−	−	−
14	1.3	7.4	− 2.8	− 7.4	5.0	75	1005.4	.	2.6	3.6	5	0.0	−	−
15	4.6	6.8	0.1	− 2.9	8.1	95	992.1	.	7.4	2.4	4	7.7	−	−
16	8.0	9.4	6.6	6.1	10.3	97	992.7	.	7.9	1.3	3	5.8	−	−
17	6.8	8.8	5.3	3.1	8.2	83	995.1	.	6.5	4.9	10	7.0	−	−
18	3.9	8.2	0.5	0.2	7.0	87	1002.8	.	7.1	8.5	11	19.4	−	−
19	4.1	6.1	0.3	0.0	7.2	86	1005.4	.	7.4	6.8	12	12.1	−	−
20	4.9	8.9	2.7	− 0.1	7.4	86	1008.6	.	5.3	3.1	5	0.4	−	−
21	3.6	6.3	− 0.1	− 1.6	7.1	91	1005.9	.	6.5	3.9	6	1.9	−	−
22	4.7	7.3	3.8	1.3	6.1	72	1014.3	.	5.4	5.4	9	2.4	−	−
23	3.2	6.5	− 0.9	− 3.0	5.9	78	1020.5	.	5.1	4.1	7	0.8	−	−
24	5.3	8.1	3.3	0.2	8.4	86	1013.4	.	3.4	5.9	10	0.0	−	−
25	5.5	7.5	3.1	1.7	7.7	84	1007.4	.	7.5	9.4	11	0.1	−	−
26	9.7	10.8	8.2	4.6	9.4	88	1007.5	.	6.1	5.1	8	−	−	−
27	4.7	9.8	1.1	− 2.9	7.9	93	1032.2	.	8.8	1.8	3	−	−	−
28	2.5	8.8	− 2.5	− 6.9	6.7	92	1026.8	.	3.8	3.1	4	−	−	−
29	6.8	9.4	1.9	− 0.4	8.2	85	1017.4	.	6.3	5.6	8	4.0	−	−
30	7.7	10.3	5.6	3.9	8.6	81	1013.4	.	6.6	8.5	11	8.0	−	−
31	5.1	7.3	3.7	2.6	5.5	62	1026.6	.	5.6	6.8	9	0.0	−	−

ŁEBA — Październik 1973

DNI	TEMPERATURA POWIETRZA				PRĘŻNOŚĆ PARY WODNEJ	WILGOTNOŚĆ WZGLĘDNA	CIŚNIENIE ATMOSFERYCZNE	USŁONECZNIENIE	ZACHMURZENIE	WIATR		OPAD	ŚNIEG	
	T	Max	Min	T_0	e	U	P	S	N	v	v_{max}	R_d	s_h	s_g
1	10.9	15.9	6.2	2.1	11.0	86	1022.2	7.0	1.5	2.1	4	−	−	−
2	12.4	14.9	8.5	4.8	12.1	84	1022.8	2.1	4.9	7.8	10	0.1	−	−
3	12.1	16.0	8.8	4.3	12.2	86	1027.3	7.5	2.9	3.8	5	−	−	−
4	10.4	17.5	5.5	1.9	10.9	88	1031.6	8.8	0.0	1.9	3	−	−	−
5	11.2	19.3	4.7	1.6	11.3	85	1028.7	9.1	0.0	2.1	3	−	−	−
6	12.7	17.6	8.0	3.8	13.1	89	1026.1	8.2	1.6	3.0	5	−	−	−
7	13.1	17.5	10.0	5.8	13.2	88	1019.6	6.9	2.0	3.8	4	−	−	−
8	13.0	14.1	11.2	6.3	13.4	90	1016.0	−	7.0	4.9	6	0.2	−	−
9	13.2	14.5	12.0	10.3	12.1	80	1008.6	−	8.0	8.4	10	0.6	−	−
10	10.9	14.5	9.2	6.8	10.1	79	1006.6	4.7	4.8	9.3	10	1.2	−	−
11	6.9	10.0	4.1	2.6	7.2	72	1012.1	1.2	6.5	5.8	9	2.6	−	−
12	3.2	6.7	− 1.0	− 3.5	6.3	83	1020.7	4.8	4.1	1.6	5	1.4	−	−
13	5.2	8.0	− 1.9	− 3.8	6.2	70	1017.5	4.0	4.8	4.3	7	−	−	−
14	4.4	7.0	2.1	− 1.3	6.0	71	1007.1	3.1	3.6	6.4	8	−	−	−
15	6.9	7.9	3.9	1.5	9.2	92	992.8	−	7.4	4.5	7	3.9	−	−
16	9.3	10.1	7.7	7.1	11.0	94	992.9	−	8.0	2.8	6	1.8	−	−
17	7.8	9.3	6.4	4.1	9.2	87	994.9	0.6	6.1	5.5	10	1.3	−	−
18	5.6	7.2	2.9	2.2	7.1	79	1003.5	2.2	5.5	8.8	10	2.7	−	−
19	4.6	5.9	2.8	1.5	7.5	89	1005.7	0.5	6.3	8.8	10	5.3	−	−
20	6.2	8.4	4.0	0.0	6.9	73	1008.5	5.8	4.1	4.9	10	0.0	−	−
21	4.2	6.5	3.0	0.5	7.6	92	1006.6	−	5.8	6.8	9	5.9	−	−
22	5.2	7.3	5.0	0.6	6.4	74	1013.0	4.1	4.4	7.1	9	2.4	−	−
23	3.8	6.1	2.3	− 0.6	6.6	83	1019.9	5.0	4.1	6.3	8	2.2	−	−
24	4.8	8.2	1.6	− 2.3	6.6	78	1033.1	5.4	4.3	6.1	10	1.3	−	−
25	7.1	9.4	4.8	2.2	8.1	79	1027.4	−	7.5	9.4	10	0.0	−	−
26	9.5	10.9	7.7	4.9	9.8	82	1027.0	7.1	3.5	7.5	9	−	−	−
27	6.1	9.6	2.9	− 1.3	8.5	89	1032.1	5.1	1.1	3.8	6	−	−	−
28	6.3	7.2	− 0.4	− 2.9	7.7	92	1027.8	2.6	5.8	4.8	9	−	−	−
29	8.5	8.7	3.9	2.2	8.6	88	1016.9	−	6.9	6.8	9	1.5	−	−
30	7.6	9.6	6.1	3.5	8.8	84	1011.3	4.8	6.0	9.8	10	0.8	−	−
31	4.6	6.2	2.4	0.6	5.9	70	1027.3	3.3	5.4	8.0	10	1.3	−	−

USTKA

DNI	TEMPERATURA POWIETRZA				PRĘŻNOŚĆ PARY WODNEJ	WILGOTNOŚĆ WZGLĘDNA	CIŚNIENIE ATMOSFERYCZNE	USŁONECZNIENIE	ZACHMURZENIE	WIATR		OPAD	ŚNIEG	
	T	Max	Min	T_g	e	U	P	S	N	v	v_{max}	R_d	s_h	s_g
1	9.7	15.6	4.2	2.3	10.1	85	1021.6	10.3	1.3	3.1	4	–	–	–
2	11.1	14.4	8.7	5.2	12.3	93	1022.8	2.9	5.5	4.5	7	1.5	–	–
3	12.9	16.3	10.9	4.3	13.0	88	1027.3	8.3	4.0	1.8	4	–	–	–
4	9.9	15.9	4.3	2.0	10.4	85	1031.1	10.0	0.3	1.9	3	–	–	–
5	13.0	22.2	6.0	2.0	11.5	78	1027.1	10.3	0.0	2.6	3	–	–	–
6	15.3	22.9	9.2	5.0	12.0	72	1023.7	10.0	0.4	3.0	4	–	–	–
7	13.8	20.4	10.1	8.0	12.4	80	1017.7	8.8	2.4	2.4	4	0.3	–	–
8	12.7	13.4	11.0	7.7	13.2	90	1015.6	–	7.9	4.6	8	0.3	–	–
9	12.4	15.1	9.9	9.3	11.7	82	1007.8	–	7.9	8.6	18	3.0	–	–
10	10.9	12.5	9.0	7.8	9.6	73	1006.7	2.9	5.0	10.8	18	6.4	–	–
11	6.9	11.0	3.4	3.4	7.2	74	1012.2	1.6	7.1	5.3	10	3.3	–	–
12	5.5	7.4	3.1	1.5	5.7	64	1020.5	2.3	6.3	3.5	5	0.8	–	–
13	3.9	8.4	0.6	– 1.4	6.0	76	1016.4	5.3	4.4	3.1	5	–	–	–
14	2.4	8.2	– 1.9	– 4.1	5.6	78	1004.1	5.4	2.9	4.0	7	0.3	–	–
15	5.2	7.7	1.4	– 0.1	8.6	96	991.3	–	7.3	2.6	3	5.1	–	–
16	9.1	10.1	7.5	4.8	10.5	90	992.2	–	7.4	2.4	5	3.6	–	–
17	7.3	8.8	6.4	5.0	8.3	82	995.2	2.4	5.3	5.4	10	4.0	–	–
18	4.9	8.8	1.8	0.2	7.0	81	1002.5	0.8	6.4	7.3	12	24.0	–	–
19	5.2	8.0	0.7	0.2	7.1	81	1005.1	–	5.8	8.5	14	19.3	–	–
20	5.4	8.9	2.0	0.3	7.3	82	1008.3	5.2	4.4	2.3	4	0.1	–	–
21	3.4	5.3	1.7	– 0.3	7.1	92	1004.7	–	7.0	4.6	6	4.2	–	–
22	5.6	7.6	3.5	2.7	6.1	67	1014.0	7.2	3.5	5.8	7	3.6	–	–
23	3.7	7.6	– 0.4	– 1.9	6.3	81	1020.2	5.6	4.4	3.0	5	0.1	–	–
24	5.5	8.0	1.3	– 2.0	5.8	64	1033.3	7.0	3.4	4.1	5	–	–	–
25	6.1	8.9	2.3	0.6	8.0	83	1027.6	–	7.0	6.3	8	1.0	–	–
26	9.0	10.0	8.2	6.0	9.6	84	1027.6	1.9	6.4	6.6	8	–	–	–
27	6.1	9.7	2.8	– 0.9	8.4	89	1031.7	6.5	2.0	2.1	4	–	–	–
28	3.8	9.4	0.0	– 3.6	6.9	87	1025.6	5.6	4.0	2.1	3	–	–	–
29	6.8	9.5	2.1	0.1	8.4	85	1017.2	–	4.6	6.4	8	3.1	–	–
30	8.1	10.1	6.5	4.3	8.8	60	1013.7	3.4	5.3	9.9	12	–	–	–
31	5.5	7.2	4.3	1.9	5.5	60	1028.5	3.9	3.9	5.6	8	–	–	–

LĘBORK

Październik 1973

DNI	TEMPERATURA POWIETRZA				PRĘŻNOŚĆ PARY WODNEJ	WILGOTNOŚĆ WZGLĘDNA	CIŚNIENIE ATMOSFERYCZNE	USŁONECZNIENIE	ZACHMURZENIE	WIATR		OPAD	ŚNIEG	
	T	Max	Min	T_g	e	U	P	S	N	v	v_{max}	R_d	s_h	s_g
1	8.5	14.3	1.0	– 1.9	9.4	86	1019.9	7.6	0.5	1.1	3	–	–	–
2	10.5	14.9	9.0	– 0.3	11.4	90	1020.9	2.3	5.5	4.0	8	0.6	–	–
3	12.3	17.0	9.0	2.6	12.7	89	1025.5	7.5	3.9	1.0	2	–	–	–
4	9.1	19.4	0.3	– 1.4	9.4	83	1029.6	8.2	0.8	0.8	2	–	–	–
5	11.6	22.8	2.5	– 1.2	10.4	79	1026.2	7.9	0.1	0.9	2	–	–	–
6	12.4	22.7	5.0	0.4	11.1	80	1022.9	7.7	0.8	1.6	5	–	–	–
7	13.8	22.0	8.1	3.0	11.6	76	1016.5	7.4	1.1	1.4	3	0.0	–	–
8	11.9	13.5	8.1	3.4	13.2	95	1013.9	–	8.0	2.6	4	0.3	–	–
9	12.3	15.3	10.7	9.7	11.4	88	1006.3	–	7.9	5.5	8	2.6	–	–
10	9.3	14.1	7.2	5.2	9.7	83	1004.8	4.8	6.1	4.5	7	3.0	–	–
11	5.3	8.9	3.6	1.5	7.3	82	1010.2	0.8	6.4	1.8	3	0.2	–	–
12	3.3	8.0	0.3	– 1.3	6.6	87	1018.4	4.1	6.6	0.9	3	0.0	–	–
13	2.3	7.8	– 1.9	– 5.1	5.7	88	1015.1	4.4	4.5	1.3	3	–	–	–
14	1.2	8.3	– 4.2	– 9.3	5.2	79	1003.3	–	4.6	1.3	2	0.0	–	–
15	4.7	7.3	0.2	– 3.6	8.2	96	990.0	–	7.9	1.5	2	6.6	–	–
16	8.2	9.6	6.5	6.1	10.5	97	990.6	–	7.6	1.4	3	2.3	–	–
17	6.2	9.1	4.4	2.0	8.7	92	993.2	1.2	6.4	1.8	4	2.7	–	–
18	3.9	7.1	0.6	0.1	6.7	84	1001.1	2.8	6.5	4.0	7	15.7	–	–
19	3.1	6.3	0.3	– 0.3	7.1	92	1003.7	–	7.0	3.9	6	11.2	–	–
20	4.4	8.8	2.4	– 0.5	7.3	88	1006.4	4.2	4.1	1.0	2	0.0	–	–
21	3.8	6.0	1.8	– 2.5	7.0	93	1003.7	–	5.8	1.8	3	4.9	–	–
22	2.9	6.4	– 0.5	– 3.7	6.5	86	1011.2	3.2	4.4	0.9	2	2.6	–	–
23	1.6	6.9	– 2.4	– 5.6	6.2	90	1018.2	5.6	3.8	1.3	4	0.7	–	–
24	1.9	7.7	– 3.4	– 8.2	5.5	80	1031.6	5.6	1.5	1.9	5	0.0	–	–
25	5.7	8.9	2.2	0.2	7.8	83	1025.9	–	8.0	4.9	6	0.2	–	–
26	8.1	11.6	5.9	3.5	9.2	94	1025.5	2.3	5.3	3.0	5	–	–	–
27	5.4	11.3	2.4	– 2.7	8.0	90	1030.1	4.2	3.5	1.1	3	–	–	–
28	2.7	8.9	– 2.2	– 7.0	6.6	89	1024.8	5.3	2.8	1.0	2	–	–	–
29	5.4	9.3	1.5	– 2.0	8.1	90	1015.3	–	6.0	2.8	4	7.6	–	–
30	6.9	10.5	4.3	1.9	8.5	85	1011.0	0.8	6.4	5.3	7	1.2	–	–
31	2.9	6.5	– 0.5	– 3.6	6.1	81	1026.1	2.7	4.8	1.5	4	0.5	–	–

GDAŃSK – WRZESZCZ

DNI	TEMPERATURA POWIETRZA				PRĘŻNOŚĆ PARY WODNEJ	WILGOTNOŚĆ WZGLĘDNA	CIŚNIENIE ATMOSFERYCZNE	USŁONECZNIENIE	ZACHMURZENIE	WIATR		OPAD	ŚNIEG	
	T	Max	Min	T_g	e	U	P	S	N	v	v_{max}	R_d	s_h	s_g
1	11.0	16.7	5.8	0.9	9.9	77	1021.2	•	1.9	2.9	5	–	–	–
2	11.9	15.5	7.6	3.4	11.4	88	1022.2	•	5.0	4.6	8	0.0	–	–
3	12.7	17.3	9.7	6.5	12.9	88	1026.2	•	3.1	3.0	5	–	–	–
4	11.8	19.3	6.3	2.7	11.1	82	1030.7	•	0.0	1.5	2	–	–	–
5	13.5	21.8	6.6	1.9	11.8	79	1027.7	•	0.0	1.9	3	–	–	–
6	12.7	20.3	5.9	1.7	12.4	86	1025.2	•	1.0	1.3	3	–	–	–
7	13.8	20.7	7.0	4.3	12.4	81	1018.5	•	1.8	2.3	3	–	–	–
8	12.6	15.3	11.2	8.1	13.2	90	1015.2	•	6.9	2.9	4	0.1	–	–
9	13.0	14.9	11.1	9.7	11.8	80	1008.1	•	7.8	6.8	10	0.4	–	–
10	10.2	14.8	7.8	6.3	10.0	81	1006.1	•	6.3	5.9	8	0.2	–	–
11	6.4	9.8	4.8	3.3	7.6	80	1010.9	•	7.3	3.8	7	0.7	–	–
12	3.2	6.8	0.7	– 2.1	8.6	86	1019.8	•	4.4	1.6	2	2.1	–	–
13	3.9	7.8	0.3	– 3.0	6.2	78	1016.6	•	5.5	2.4	4	–	–	–
14	1.6	6.1	– 2.8	– 7.1	5.4	79	1005.8	•	4.4	3.0	5	–	–	–
15	5.1	7.9	1.0	– 0.6	8.1	92	991.3	•	7.8	1.4	3	3.1	–	–
16	9.0	10.1	7.5	6.6	10.8	93	991.6	•	8.0	1.5	3	2.8	–	–
17	7.1	10.0	5.5	3.5	8.9	87	994.0	•	5.3	3.0	7	1.1	–	–
18	4.6	7.5	2.2	0.6	6.8	81	1002.7	•	5.6	6.4	8	4.7	–	–
19	3.5	5.3	1.0	0.0	7.1	90	1004.8	•	6.9	6.6	9	5.4	–	–
20	5.8	8.9	3.5	1.9	6.9	75	1007.4	•	5.1	3.1	5	0.0	–	–
21	3.3	5.3	1.3	– 1.9	7.2	92	1005.4	•	6.4	3.6	7	10.1	–	–
22	4.3	7.0	1.1	– 1.4	6.8	81	1011.8	•	5.0	6.1	10	1.7	–	–
23	2.8	6.3	– 0.7	– 3.7	6.1	83	1018.9	•	3.4	4.5	8	3.1	–	–
24	4.2	7.4	0.5	– 1.1	6.1	75	1032.4	•	3.3	4.4	7	–	–	–
25	5.7	8.3	2.4	– 1.0	7.2	77	1026.9	•	7.0	5.9	8	0.4	–	–
26	9.0	12.2	6.2	2.7	9.4	81	1026.1	•	3.1	5.4	7	–	–	–
27	5.5	10.4	2.7	– 2.1	7.9	88	1031.1	•	4.4	1.9	3	–	–	–
28	2.9	5.5	0.0	– 4.5	7.0	93	1026.8	•	8.8	3.1	5	–	–	–
29	5.9	8.7	3.1	2.4	8.1	87	1016.3	•	7.5	3.8	5	1.3	–	–
30	7.0	10.0	4.8	3.5	8.1	81	1010.4	•	6.9	8.1	12	8.2	–	–
31	4.9	5.8	1.5	0.7	6.0	70	1026.2	•	5.9	8.4	12	1.4	–	–

KOSZALIN

DNI	TEMPERATURA POWIETRZA				PRĘŻNOŚĆ PARY WODNEJ	WILGOTNOŚĆ WZGLĘDNA	CIŚNIENIE ATMOSFERYCZNE	USŁONECZNIENIE	ZACHMURZENIE	WIATR		OPAD	ŚNIEG	
	T	Max	Min	T_g	e	U	P	S	N	v	v_{max}	R_d	s_h	s_g
1	9.2	15.8	5.0	2.9	10.0	87	1018.5	8.7	1.1	2.0	3	–	–	–
2	10.0	14.9	4.5	3.1	11.1	98	1020.5	5.3	5.1	4.9	8	2.0	–	–
3	12.4	15.3	10.0	7.4	13.6	94	1023.8	6.4	4.9	1.8	4	–	–	–
4	10.1	18.3	4.7	1.8	10.0	83	1027.5	9.4	0.1	0.8	2	–	–	–
5	14.7	21.8	7.2	4.5	11.1	67	1023.2	9.4	0.3	2.7	5	–	–	–
6	15.5	21.7	10.7	8.2	12.7	73	1019.6	9.0	0.4	3.5	4	–	–	–
7	13.9	19.5	9.3	7.8	12.7	81	1014.4	7.8	2.8	3.5	5	0.0	–	–
8	11.6	13.5	11.2	9.9	13.1	95	1013.3	–	7.6	4.1	5	1.0	–	–
9	11.7	14.8	9.7	8.3	11.4	83	1006.3	0.1	7.8	7.8	10	3.8	–	–
10	9.0	12.1	7.0	5.5	9.9	87	1004.8	3.2	6.8	6.0	8	2.1	–	–
11	6.4	8.7	3.8	2.1	7.7	85	1008.7	1.2	6.5	2.6	4	1.1	–	–
12	4.2	7.8	1.7	– 0.6	6.3	78	1017.4	4.3	5.5	1.8	3	0.2	–	–
13	3.1	7.9	– 1.0	– 2.1	5.8	78	1013.1	5.3	5.3	2.4	4	–	–	–
14	3.1	7.6	– 0.7	– 2.5	5.9	77	1000.2	4.0	3.8	3.9	6	0.3	–	–
15	5.9	7.7	3.2	1.3	8.9	95	986.2	–	8.0	1.9	3	5.5	–	–
16	8.1	9.1	7.3	6.1	10.5	97	989.7	–	8.0	1.4	4	5.9	–	–
17	6.4	8.5	3.7	1.9	8.4	87	992.8	4.2	4.3	4.0	7	2.0	–	–
18	4.1	5.8	2.7	1.4	7.8	87	1000.7	0.2	6.1	8.8	10	4.2	–	–
19	3.8	6.1	0.5	– 0.1	7.3	92	1003.2	–	7.0	7.3	8	18.9	–	–
20	4.3	8.1	2.4	0.2	7.2	87	1005.6	4.7	4.9	3.4	6	0.2	–	–
21	2.9	4.0	1.5	0.1	7.1	95	1001.0	–	6.8	4.4	6	10.9	–	–
22	4.1	6.6	1.2	0.1	6.5	80	1011.4	6.8	5.5	3.6	6	1.3	–	–
23	2.6	6.3	0.9	2.2	6.3	86	1014.7	7.9	3.6	2.8	6	0.0	–	–
24	1.8	7.3	– 2.9	4.8	5.8	84	1030.8	6.0	2.1	2.5	6	–	–	–
25	5.1	8.2	0.4	1.1	7.5	83	1025.8	–	7.6	6.9	8	0.8	–	–
26	8.3	10.3	6.2	4.8	9.7	88	1025.1	4.3	5.3	4.9	7	–	–	–
27	4.3	8.0	2.3	0.5	8.3	93	1028.5	0.9	4.3	0.9	2	–	–	–
28	4.6	9.8	1.6	– 2.3	7.2	88	1022.0	5.2	3.5	3.3	5	–	–	–
29	5.9	9.2	1.5	0.6	8.2	88	1015.1	0.4	6.3	4.4	8	4.8	–	–
30	7.6	10.3	5.6	3.9	8.5	80	1011.6	3.1	6.1	6.5	9	–	–	–
31	4.1	6.7	1.1	– 3.1	5.9	68	1025.3	5.4	3.9	3.9	7	–	–	–

KOŁOBRZEG

DNI	TEMPERATURA POWIETRZA				PRĘŻNOŚĆ PARY WODNEJ	WILGOTNOŚĆ WZGLĘDNA	CIŚNIENIE ATMOSFERYCZNE	USŁONIĘCZNIENIE	ZACHMURZENIE	WIATR		OPAD	ŚNIEG	
	T	Max	Min	T_g	e	U	P	S	N	v	v_{max}	R_d	s_h	s_g
1	10.1	14.8	6.1	2.9	10.6	86	1022.0	8.4	2.3	1.6	3	-	-	-
2	10.6	14.9	5.8	4.0	11.5	90	1024.2	4.9	5.4	4.4	7	2.9	-	-
3	12.9	14.8	12.0	8.5	12.8	93	1027.7	5.1	5.4	1.4	3	-	-	-
4	10.0	15.7	5.0	1.9	10.5	85	1031.0	9.9	0.0	1.3	3	-	-	-
5	12.5	20.9	5.8	2.3	11.4	79	1026.4	9.7	0.1	1.3	2	-	-	-
6	13.4	21.5	8.6	5.2	12.3	81	1022.7	9.1	0.9	2.4	4	-	-	-
7	13.2	19.1	8.7	6.6	12.6	84	1017.9	7.9	3.0	1.8	3	0.1	-	-
8	12.3	13.9	11.5	8.4	13.0	91	1017.0	-	8.0	3.3	6	0.3	-	-
9	12.4	15.3	10.2	9.0	11.4	80	1009.5	0.3	7.5	5.9	8	3.8	-	-
10	10.1	13.0	7.3	5.9	9.8	79	1008.4	4.0	6.9	5.6	7	1.1	-	-
11	7.7	10.5	6.5	4.8	7.4	71	1012.6	0.6	6.8	3.5	6	6.4	-	-
12	4.8	8.2	2.8	1.4	6.7	79	1021.2	1.7	6.4	1.8	4	0.4	-	-
13	3.1	7.6	- 0.4	- 2.5	6.1	81	1016.3	4.9	4.5	1.4	2	-	-	-
14	3.3	8.1	- 0.7	- 3.0	6.2	81	1003.3	5.0	5.6	2.8	4	0.2	-	-
15	6.3	8.1	3.5	0.6	9.1	94	991.7	-	7.9	1.5	2	5.0	-	-
16	8.6	9.6	7.6	6.3	10.2	92	993.2	-	8.0	1.0	3	7.1	-	-
17	7.4	9.2	5.7	4.3	8.1	79	996.8	4.0	6.6	3.8	6	2.6	-	-
18	4.8	6.1	3.6	2.8	7.0	82	1004.4	0.6	6.4	6.5	8	6.6	-	-
19	4.6	6.8	0.7	0.1	7.6	89	1006.9	-	7.3	5.6	8	12.0	-	-
20	5.5	8.6	3.3	0.9	7.5	85	1008.5	3.5	4.5	2.9	4	5.3	-	-
21	3.4	4.2	1.9	0.6	7.4	95	1004.1	-	7.9	3.8	6	8.8	-	-
22	5.6	7.3	3.7	1.4	6.2	69	1015.5	7.0	5.6	5.0	8	2.3	-	-
23	4.6	6.8	2.4	1.3	6.6	79	1020.6	7.5	5.6	2.6	5	0.0	-	-
24	3.2	8.3	- 0.4	- 3.6	6.0	78	1034.4	6.2	4.4	2.8	4	-	-	-
25	5.8	9.1	2.2	0.0	7.7	81	1029.4	-	7.5	4.9	7	0.3	-	-
26	8.8	10.5	8.2	5.9	9.9	88	1029.1	7.4	6.1	3.3	6	0.0	-	-
27	4.6	8.8	2.2	1.3	8.5	100	1032.3	-	6.5	1.6	3	0.0	-	-
28	4.5	10.1	0.5	- 2.6	7.3	87	1025.2	7.0	4.5	2.5	5	-	-	-
29	7.0	9.4	2.1	0.3	8.6	86	1019.1	1.1	6.9	4.3	5	1.8	-	-
30	8.5	11.7	6.4	4.4	8.9	80	1015.6	5.1	5.4	6.0	9	-	-	-
31	5.2	7.6	3.7	1.8	9.8	66	1029.4	3.6	4.4	4.1	6	0.0	-	-

ELBLĄG

Październik 1973

DNI	TEMPERATURA POWIETRZA				PRĘŻNOŚĆ PARY WODNEJ	WILGOTNOŚĆ WZGLĘDNA	CIŚNIENIE ATMOSFERYCZNE	USŁONIĘCZNIENIE	ZACHMURZENIE	WIATR		OPAD	ŚNIEG	
	T	Max	Min	T_g	e	U	P	S	N	v	v_{max}	R_d	s_h	s_g
1	9.7	16.0	5.7	2.0	10.8	90	1017.7	8.0	3.3	1.6	3	-	-	-
2	10.5	14.4	5.3	1.0	10.5	84	1018.7	2.7	5.9	3.6	6	0.8	-	-
3	11.7	16.2	7.7	6.2	12.5	90	1021.6	7.7	5.9	2.5	7	-	-	-
4	9.5	17.8	3.7	0.9	10.0	86	1026.7	7.9	1.0	1.1	2	-	-	-
5	12.5	20.1	4.4	1.4	11.0	77	1024.2	9.1	0.0	1.5	3	-	-	-
6	14.1	21.5	11.4	3.9	12.7	78	1021.4	9.3	4.4	3.4	5	-	-	-
7	14.5	20.2	11.5	9.0	12.4	75	1015.2	8.9	8.0	3.1	4	-	-	-
8	11.3	13.9	8.5	4.7	12.3	91	1011.7	6.0	7.0	2.1	4	0.3	-	-
9	12.0	13.6	10.7	9.4	11.3	81	1005.7	-	7.9	5.9	10	0.0	-	-
10	9.8	13.9	6.9	4.6	9.5	78	1003.2	4.1	6.5	6.0	8	1.8	-	-
11	6.1	10.9	3.7	1.5	7.4	78	1006.9	-	7.0	3.3	5	0.1	-	-
12	1.4	5.7	- 1.8	- 5.4	4.8	74	1015.4	8.4	3.4	1.8	5	-	-	-
13	1.1	7.4	- 4.2	- 7.8	4.9	76	1013.1	6.4	4.6	1.5	2	-	-	-
14	2.0	5.0	- 0.6	- 4.9	4.9	70	1002.4	4.2	6.4	5.9	8	0.0	-	-
15	6.5	10.0	1.7	0.5	9.0	91	988.2	-	7.9	2.9	5	2.1	-	-
16	8.6	9.6	7.3	6.8	10.8	97	988.4	-	8.0	2.0	3	6.1	-	-
17	7.1	10.5	5.4	3.1	9.2	90	990.7	0.1	6.1	3.5	7	1.1	-	-
18	3.6	6.4	2.0	- 0.6	6.8	86	1000.0	0.5	6.1	5.0	8	1.7	-	-
19	3.2	5.0	1.0	- 1.0	7.1	92	1002.2	1.0	6.3	5.0	7	4.7	-	-
20	4.1	7.5	1.8	- 2.4	7.2	87	1003.5	6.9	5.0	3.4	8	-	-	-
21	2.9	5.4	0.5	- 1.6	7.1	94	1002.1	-	6.3	3.6	5	3.3	-	-
22	3.0	5.0	1.9	1.0	6.7	88	1007.4	5.2	5.9	3.8	5	0.2	-	-
23	0.3	4.7	- 2.0	- 5.7	5.9	94	1014.7	2.1	3.3	2.1	4	6.7	-	-
24	0.5	5.8	- 5.8	-10.8	5.3	84	1028.3	3.3	5.1	1.6	4	0.0	2	-
25	3.5	5.7	0.1	- 2.5	6.6	82	1024.4	-	6.1	3.8	6	0.1	-	-
26	7.8	11.6	5.5	2.1	9.1	86	1022.4	2.2	5.8	2.6	5	-	-	-
27	3.6	8.9	0.8	- 3.4	7.3	92	1027.3	5.9	2.9	0.8	2	-	-	-
28	3.1	5.0	0.6	- 3.4	7.0	92	1023.4	-	6.3	3.6	5	-	-	-
29	4.2	7.1	1.0	0.2	7.7	94	1012.6	-	7.5	2.8	4	3.4	-	-
30	6.4	9.6	4.7	3.6	7.9	82	1005.7	3.1	5.8	9.0	12	2.6	-	-
31	2.6	6.3	0.6	- 2.3	5.6	77	1021.5	3.5	3.6	5.9	10	1.8	-	-

SUWAŁKI

DNI	TEMPERATURA POWIETRZA				PRĘŻNOŚĆ PARY WODNEJ	WILGOTNOŚĆ WZGLĘDNA	CIŚNIENIE ATMOSFERYCZNE	USŁONIĘCZNIENIE	ZACHMURZENIE	WIATR		OPAD	ŚNIEG	
	T	Max	Min	T_g	e	U	P	S	N	v	v_{max}	R_d	s_h	s_g
1	7.8	14.6	1.4	0.2	9.3	89	1000.6	4.4	3.5	2.1	6	-	-	-
2	8.7	13.8	2.4	0.4	9.0	81	1000.9	4.0	5.1	5.9	9	0.2	-	-
3	10.8	14.6	8.3	7.0	10.6	82	1002.4	9.3	3.8	4.4	9	-	-	-
4	9.6	17.6	2.0	0.2	9.8	83	1003.8	9.6	0.0	4.6	9	-	-	-
5	11.3	20.0	4.4	1.6	9.7	76	1006.5	9.6	0.0	3.5	6	-	-	-
6	10.9	23.2	2.5	0.3	9.7	78	1003.9	9.4	1.9	0.4	3	-	-	-
7	11.7	21.0	4.2	2.3	10.6	88	1000.2	8.6	1.5	2.4	6	-	-	-
8	10.7	18.1	3.8	1.1	10.9	86	994.4	6.7	3.8	3.3	7	0.0	-	-
9	11.4	13.8	9.1	7.5	11.1	93	989.0	-	7.9	7.5	12	0.2	-	-
10	9.1	12.5	6.5	5.0	8.2	72	984.9	6.7	6.0	8.6	12	0.0	-	-
11	5.1	8.5	1.6	- 1.7	7.3	81	988.2	-	7.1	5.1	9	-	-	-
12	- 0.9	3.5	- 3.6	- 9.1	5.1	89	996.9	3.6	5.9	4.3	7	-	-	-
13	- 0.8	3.7	- 6.0	- 9.5	4.2	74	995.5	8.7	3.4	1.5	4	-	-	-
14	- 0.4	4.5	- 6.8	- 9.8	4.3	78	988.8	8.6	5.3	3.5	10	-	-	-
15	4.5	13.3	0.6	0.6	8.4	86	973.6	1.0	7.5	4.6	9	0.0	-	-
16	8.6	9.9	7.5	7.5	10.8	96	971.1	-	8.0	4.0	7	1.5	-	-
17	7.5	10.2	6.5	5.5	9.7	95	972.8	-	7.4	5.8	9	2.8	-	-
18	2.7	6.8	- 0.3	- 1.4	6.5	87	982.6	1.5	5.8	6.8	10	1.0	-	-
19	1.7	4.5	- 0.1	- 0.2	6.3	92	983.9	1.0	7.8	8.4	9	9.5	-	-
20	1.3	3.7	- 1.4	- 2.9	6.0	89	985.0	4.5	4.6	4.1	9	-	-	-
21	0.6	2.8	- 3.0	- 6.0	6.1	96	987.0	-	6.8	5.1	8	8.1	-	-
22	0.3	2.5	- 1.5	- 3.1	5.9	87	986.3	4.5	5.0	7.0	10	1.9	-	-
23	- 1.2	0.8	- 3.2	- 7.7	5.1	91	994.7	3.2	5.0	5.4	7	0.0	3	-
24	- 1.0	2.3	- 3.0	- 6.8	5.1	89	1008.4	7.4	4.6	4.5	6	-	-	-
25	2.2	3.0	0.8	- 0.5	5.9	81	1009.3	-	7.6	8.6	12	1.0	-	-
26	7.2	10.2	3.8	2.3	8.9	89	1002.0	5.2	4.6	9.0	10	0.0	-	-
27	5.0	8.7	1.9	0.3	8.0	92	1008.0	7.6	3.1	5.1	8	-	-	-
28	- 1.0	2.5	- 4.0	- 6.6	5.4	98	1007.7	-	5.0	3.1	8	-	-	-
29	1.6	3.3	- 0.3	0.0	6.7	97	994.4	-	8.0	5.9	9	4.4	-	-
30	3.8	4.8	2.5	2.0	7.3	91	983.2	1.8	7.5	8.8	13	1.8	-	-
31	- 0.4	2.8	- 1.8	- 2.1	4.9	82	998.1	3.6	4.9	9.3	13	-	-	-

KĘTRZYN

DNI	TEMPERATURA POWIETRZA				PRĘŻNOŚĆ PARY WODNEJ	WILGOTNOŚĆ WZGLĘDNA	CIŚNIENIE ATMOSFERYCZNE	USŁONIĘCZNIENIE	ZACHMURZENIE	WIATR		OPAD	ŚNIEG	
	T	Max	Min	T_g	e	U	P	S	N	v	v_{max}	R_d	s_h	s_g
1	9.6	15.2	5.0	2.3	10.0	86	1009.9	7.3	2.8	1.6	4	-	-	-
2	10.0	14.9	4.6	1.8	9.4	78	1010.6	5.9	5.1	3.9	8	0.0	-	-
3	11.3	15.9	8.7	7.6	11.4	85	1012.5	7.9	4.1	2.1	4	-	-	-
4	10.0	17.7	2.6	1.8	10.0	83	1016.3	5.9	0.0	1.1	3	-	-	-
5	12.4	20.3	5.9	1.3	10.6	75	1016.5	9.8	0.0	0.6	2	-	-	-
6	12.8	20.2	6.4	3.8	11.9	82	1014.7	9.2	1.4	1.6	4	-	-	-
7	13.5	20.1	7.7	4.6	11.9	77	1008.6	9.2	0.9	3.3	5	-	-	-
8	10.8	13.6	8.0	4.6	11.4	87	1003.7	1.8	4.9	1.4	3	0.0	-	-
9	12.1	15.0	10.2	9.8	11.1	80	997.8	1.0	7.5	6.9	11	0.0	-	-
10	9.7	14.6	7.0	5.8	8.7	73	994.6	7.1	5.9	8.1	10	0.7	-	-
11	5.9	10.0	3.7	2.6	7.4	79	998.2	0.1	7.5	2.8	5	0.0	-	-
12	0.6	3.8	- 0.6	- 3.1	5.0	79	1006.7	2.9	5.8	2.1	6	-	-	-
13	- 0.1	7.2	- 7.6	- 9.4	4.4	75	1005.2	7.4	2.8	0.6	2	-	-	-
14	0.7	4.4	- 3.5	- 5.9	4.8	75	996.4	4.4	5.9	6.0	11	0.0	-	-
15	7.0	11.8	1.0	0.1	9.0	88	981.0	-	7.6	4.8	6	8.7	-	-
16	8.6	11.9	7.2	7.3	10.7	95	980.4	-	7.8	2.9	4	3.1	-	-
17	7.4	10.8	5.9	4.3	9.6	92	982.5	-	6.6	4.9	9	3.2	-	-
18	3.3	6.4	0.4	- 1.1	6.6	85	992.1	2.4	4.5	6.1	8	1.0	-	-
19	2.8	5.1	0.8	- 0.1	6.7	90	994.2	2.7	6.8	7.3	8	7.8	-	-
20	2.2	4.7	- 0.7	- 3.5	6.3	88	995.0	2.9	6.1	3.1	6	-	-	-
21	2.4	4.6	- 2.1	- 4.2	6.7	92	994.9	-	7.6	4.8	6	6.5	-	-
22	2.0	4.3	- 0.4	- 2.8	5.7	81	997.4	5.5	5.5	4.1	6	0.9	-	-
23	0.3	3.1	- 1.0	- 3.7	5.6	89	1005.7	5.6	4.1	3.3	8	-	1	-
24	- 0.2	4.0	- 3.1	- 8.6	5.2	86	1019.2	6.3	3.4	1.4	3	0.1	-	-
25	3.5	5.5	1.2	0.2	6.0	76	1015.5	-	6.5	7.5	9	0.1	-	-
26	7.2	11.0	4.5	0.3	9.0	89	1013.1	4.3	4.5	5.4	9	-	-	-
27	3.8	7.9	0.0	- 2.3	7.7	96	1016.5	2.4	2.3	1.0	2	-	-	-
28	0.6	4.5	- 2.7	- 2.9	6.1	95	1016.6	1.8	4.6	3.3	7	-	-	-
29	2.9	5.4	0.7	- 0.1	7.2	95	1003.9	-	8.0	3.3	6	3.9	-	-
30	4.5	8.0	2.5	- 0.8	7.7	91	994.7	2.3	6.5	6.6	8	4.4	-	-
31	0.5	2.7	- 0.2	- 0.5	4.5	72	1011.2	6.5	4.9	4.6	8	-	-	-

ŚWINOUJŚCIE

DNI	TEMPERATURA POWIETRZA				PRĘŻNOŚĆ PARY WODNEJ	WILGOTNOŚĆ WZGLĘDNA	CIŚNIENIE ATMOSFERYCZNE	USŁONECZNIENIE	ZACHMURZENIE	WIATR		OPAD	ŚNIEG	
	T	Max	Min	T_0	e	U	P	S	N	v	v_{max}	R_d	s_h	s_g
1	10.5	15.6	6.4	2.9	11.3	90	1021.9	7.6	2.0	1.8	3	–	–	–
2	10.9	15.6	6.2	3.7	12.2	94	1024.9	3.7	4.6	3.3	6	0.4	–	–
3	13.2	14.7	12.7	11.8	14.7	97	1027.6	3.4	4.3	3.0	4	–	–	–
4	11.5	17.3	6.6	4.4	12.4	91	1030.2	8.8	0.0	2.4	5	–	–	–
5	14.2	21.3	10.2	8.9	12.2	77	1025.2	8.6	0.4	3.6	5	–	–	–
6	14.2	20.4	10.2	7.9	14.2	88	1021.7	8.2	0.9	2.4	4	–	–	–
7	13.4	18.8	10.0	8.9	14.3	93	1017.8	8.6	2.9	3.1	5	0.0	–	–
8	12.4	13.0	11.3	11.8	13.9	96	1017.7	–	7.8	2.5	3	0.0	–	–
9	12.4	15.6	10.9	10.9	13.3	92	1010.5	0.1	6.5	5.5	7	1.1	–	–
10	9.2	12.8	7.3	7.9	11.2	96	1009.6	1.6	5.5	4.1	7	2.0	–	–
11	7.1	8.5	6.4	6.3	9.5	94	1012.9	–	7.4	4.5	10	10.3	–	–
12	4.5	8.4	2.4	2.4	7.9	94	1021.6	4.0	4.5	3.5	9	1.7	–	–
13	2.3	7.0	– 2.6	– 2.1	6.6	91	1015.9	2.9	4.3	2.9	5	–	–	–
14	4.3	8.2	0.1	1.3	8.0	95	1002.3	4.2	4.8	3.3	6	2.2	–	–
15	7.3	8.7	6.0	7.1	10.1	99	991.1	–	8.0	1.6	2	3.2	–	–
16	8.1	9.0	7.0	6.2	10.5	98	993.2	–	7.5	1.8	7	5.4	–	–
17	7.7	9.3	4.2	4.3	9.1	86	997.3	5.2	6.8	6.5	10	0.0	–	–
18	4.2	7.2	2.0	0.3	7.7	94	1005.9	0.3	6.1	6.4	8	4.7	–	–
19	4.2	6.4	2.0	0.2	8.1	98	1007.9	–	7.0	5.1	9	13.8	–	–
20	4.1	7.5	2.3	0.2	7.9	96	1010.5	6.0	8.1	3.4	5	0.2	–	–
21	4.6	5.7	2.7	– 0.4	8.3	98	1002.8	–	6.9	6.5	13	13.4	–	–
22	5.2	7.8	2.6	0.1	7.9	89	1016.6	3.9	3.9	5.8	13	1.6	–	–
23	5.1	7.3	2.6	0.3	8.1	92	1020.6	2.6	5.5	3.5	8	0.1	–	–
24	3.3	7.8	– 1.1	– 4.7	5.7	76	1034.8	6.1	3.4	2.3	5	–	–	–
25	6.6	9.8	3.0	0.9	8.2	82	1030.1	0.2	7.6	4.4	5	0.0	–	–
26	8.7	11.8	6.2	3.4	10.1	89	1029.8	7.9	3.8	3.0	5	–	–	–
27	5.7	8.9	2.8	0.9	8.9	98	1032.1	2.2	5.3	2.0	3	0.1	–	–
28	4.6	8.7	2.7	– 0.4	7.7	91	1024.6	5.4	3.6	3.0	4	–	–	–
29	6.0	8.9	2.6	1.3	8.3	89	1020.4	0.5	5.0	3.9	6	1.7	–	–
30	8.9	10.2	5.9	5.6	9.8	86	1017.5	5.4	4.4	7.0	9	0.0	–	–
31	5.7	8.3	4.0	4.2	6.6	72	1026.7	6.0	3.1	6.0	8	0.0	–	–

MIKOŁAJKI

Październik 1973

DNI	TEMPERATURA POWIETRZA				PRĘŻNOŚĆ PARY WODNEJ	WILGOTNOŚĆ WZGLĘDNA	CIŚNIENIE ATMOSFERYCZNE	USŁONECZNIENIE	ZACHMURZENIE	WIATR		OPAD	ŚNIEG	
	T	Max	Min	T_0	e	U	P	S	N	v	v_{max}	R_d	s_h	s_g
1	9.7	14.8	5.5	3.4	10.2	86	1007.4	5.4	4.0	1.6	4	–	–	–
2	10.6	14.7	5.8	4.9	9.7	78	1008.3	5.7	5.1	3.5	5	0.2	–	–
3	11.7	15.9	9.3	7.9	11.6	85	1010.2	6.4	4.6	2.9	4	–	–	–
4	11.1	17.9	5.8	2.7	10.5	81	1015.8	10.0	0.0	1.6	3	–	–	–
5	12.6	20.6	5.7	1.7	11.0	78	1014.0	9.9	0.0	0.5	2	–	–	–
6	12.1	19.5	5.1	2.4	12.0	86	1012.2	9.4	1.4	0.5	2	–	–	–
7	13.2	20.4	8.1	5.8	12.1	80	1006.5	5.8	1.1	2.6	5	–	–	–
8	11.2	16.3	7.2	4.9	11.4	86	1001.5	5.1	4.3	2.3	4	0.0	–	–
9	11.9	14.4	10.2	8.8	11.2	81	996.2	0.9	7.3	5.3	8	–	–	–
10	11.2	13.1	7.3	5.6	8.5	70	993.0	7.6	5.1	5.4	9	0.3	–	–
11	6.0	9.8	3.8	3.0	7.8	82	995.4	–	7.4	2.3	3	1.0	–	–
12	1.3	5.1	– 1.2	– 2.3	5.3	80	1003.7	3.4	6.5	2.3	4	–	–	–
13	1.2	7.9	– 3.0	– 4.9	4.4	70	1002.7	7.6	4.6	1.0	3	–	–	–
14	0.9	3.4	– 2.1	– 4.7	4.9	76	994.0	2.7	6.1	3.8	9	–	–	–
15	7.7	12.4	1.4	0.9	9.2	85	979.1	–	7.8	4.4	6	0.2	–	–
16	9.1	12.2	8.3	8.2	10.7	93	978.1	–	8.0	1.4	3	2.7	–	–
17	7.8	11.0	6.7	5.8	9.6	90	980.3	–	5.8	4.0	9	2.5	–	–
18	3.4	6.7	1.4	0.2	6.6	85	990.2	1.5	3.9	4.4	6	2.5	–	–
19	3.4	5.6	0.8	0.2	6.6	86	992.0	2.8	7.4	6.3	7	16.1	–	–
20	2.2	4.5	0.3	– 0.6	6.4	89	992.5	1.9	5.4	3.3	5	0.0	–	–
21	2.3	5.1	– 0.9	– 1.8	6.7	93	992.5	–	7.0	4.1	7	12.2	–	–
22	2.1	4.7	1.0	– 0.7	5.7	81	994.5	5.1	5.8	5.4	8	0.7	–	–
23	0.8	3.9	– 0.4	– 1.7	5.9	91	1002.9	7.3	4.1	2.9	5	–	1	+
24	0.6	5.2	– 3.6	– 6.2	5.3	84	1016.5	7.2	4.1	2.3	4	0.0	–	–
25	3.5	4.7	1.0	– 0.1	5.9	75	1013.7	–	6.9	5.1	7	0.1	–	–
26	7.6	10.6	4.4	3.1	9.2	88	1010.8	3.9	4.8	4.8	8	–	–	–
27	4.1	8.6	1.6	0.5	7.7	94	1016.0	1.9	2.6	1.6	5	–	–	–
28	1.1	4.7	– 1.7	– 3.3	6.4	97	1014.2	–	7.4	3.5	7	–	–	–
29	3.1	5.4	0.9	0.8	7.2	93	1001.8	–	8.0	3.0	6	4.8	–	–
30	4.7	8.3	2.9	1.9	7.5	88	992.5	1.6	6.5	7.3	9	2.3	–	–
31	0.9	2.9	– 0.3	– 1.6	4.7	71	1008.0	8.0	5.4	7.9	10	–	–	–

RESKO

DNI	TEMPERATURA POWIETRZA				PRĘŻNOŚĆ PARY WODNEJ	WILGOTNOŚĆ WZGLĘDNA	CIŚNIENIE ATMOSFERYCZNE	USŁONECZNIENIE	ZACHMURZENIE	WIATR		OPAD	ŚNIEG	
	T	Max	Min	T_0	e	U	P	S	N	v	v_{max}	R_d	s_h	s_g
1	8.6	16.2	3.2	1.4	9.6	87	1016.5	7.2	1.8	0.5	3	–	–	–
2	9.5	15.7	2.4	0.8	10.7	89	1019.3	5.5	6.1	1.8	3	2.2	–	–
3	12.8	17.0	10.3	9.7	13.5	92	1021.8	5.0	5.0	1.4	3	–	–	–
4	10.6	18.3	3.2	1.4	10.2	81	1024.9	9.5	0.0	1.3	3	–	–	–
5	13.5	21.9	6.5	3.9	10.9	72	1020.4	9.3	0.1	2.0	4	–	–	–
6	13.7	20.9	7.9	5.1	12.2	80	1016.9	8.1	0.4	2.4	4	–	–	–
7	13.1	19.1	7.4	4.4	12.7	95	1012.4	7.2	3.8	2.0	3	0.1	–	–
8	11.4	13.5	10.5	10.4	12.8	95	1011.9	–	8.0	1.9	4	0.0	–	–
9	12.1	14.9	9.9	8.9	11.6	83	1005.1	0.3	7.8	5.6	8	3.5	–	–
10	8.5	13.2	6.2	5.1	10.1	91	1003.8	0.3	6.0	3.5	5	3.9	–	–
11	6.0	8.3	4.1	3.0	8.6	92	1006.7	0.1	7.5	1.1	2	1.5	–	–
12	3.2	6.4	0.5	– 1.1	6.7	87	1015.5	2.3	6.5	0.9	2	0.0	–	–
13	1.9	7.2	– 2.9	– 5.1	5.6	81	1010.7	4.2	4.4	1.4	3	–	–	–
14	3.7	8.1	0.2	– 1.2	6.5	81	996.9	5.4	6.4	3.3	5	0.2	–	–
15	6.7	8.4	4.6	3.9	9.5	96	985.7	–	8.0	1.0	2	3.8	–	–
16	8.8	8.9	7.5	7.2	10.4	97	987.5	–	8.0	0.6	2	7.9	–	–
17	6.4	8.4	3.5	1.9	8.3	86	991.2	4.0	5.3	2.1	4	1.5	–	–
18	4.1	6.0	2.4	1.0	6.8	83	1000.9	0.5	6.0	5.4	6	1.9	–	–
19	3.6	5.7	1.1	0.4	7.4	94	1002.2	–	7.3	4.6	7	22.0	–	–
20	3.6	7.9	1.3	– 0.2	7.4	94	1004.2	3.2	5.3	1.6	3	0.5	–	–
21	2.8	4.3	0.9	– 0.6	7.3	97	997.5	–	7.9	2.6	5	18.1	–	–
22	3.8	7.4	0.7	0.4	6.7	84	1010.0	6.2	4.4	1.9	3	2.9	–	–
23	3.0	7.5	0.1	– 2.1	6.7	90	1014.7	4.1	4.0	1.0	2	0.1	–	–
24	1.4	7.3	– 4.0	– 5.7	5.5	83	1029.0	4.2	2.6	0.9	2	–	–	–
25	5.0	8.0	0.6	– 1.6	7.3	82	1024.7	–	7.5	3.6	6	0.0	–	–
26	7.9	11.7	4.7	2.1	9.6	89	1023.9	6.8	4.3	2.5	4	–	–	–
27	3.3	7.3	0.0	– 2.4	7.7	99	1026.7	–	6.6	0.6	1	–	–	–
28	4.8	10.2	0.6	– 2.1	7.3	86	1019.5	5.8	3.6	1.6	3	–	–	–
29	4.7	8.7	0.7	– 1.7	8.0	95	1014.1	–	4.1	1.6	3	3.7	–	–
30	6.9	11.0	2.6	0.8	8.8	88	1010.7	3.7	4.8	4.4	7	0.0	–	–
31	1.2	7.2	– 2.9	– 5.6	5.6	84	1023.5	5.1	1.5	1.1	3	–	–	–

OLSZTYN – DAJTKI

DNI	TEMPERATURA POWIETRZA				PRĘŻNOŚĆ PARY WODNEJ	WILGOTNOŚĆ WZGLĘDNA	CIŚNIENIE ATMOSFERYCZNE	USŁONECZNIENIE	ZACHMURZENIE	WIATR		OPAD	ŚNIEG	
	T	Max	Min	T_0	e	U	P	S	N	v	v_{max}	R_d	s_h	s_g
1	9.0	15.8	3.4	1.1	10.1	89	1006.6	.	1.9	1.3	3	–	–	–
2	10.0	14.8	4.3	1.7	9.4	78	1007.9	.	4.9	2.8	6	0.4	–	–
3	11.6	16.3	9.6	7.9	11.9	87	1009.9	.	4.9	2.4	5	–	–	–
4	9.4	17.1	2.0	0.5	9.6	85	1015.2	.	0.1	1.4	3	–	–	–
5	11.3	21.2	3.0	0.9	10.5	81	1013.1	.	0.0	1.0	3	–	–	–
6	12.4	20.6	4.5	1.4	11.6	82	1010.6	.	0.8	0.4	2	–	–	–
7	12.8	20.7	7.4	3.2	11.4	79	1005.0	.	0.6	1.6	3	–	–	–
8	9.5	12.1	5.4	2.5	11.2	94	1000.8	.	5.0	1.0	2	0.0	–	–
9	11.9	14.1	9.8	9.4	11.1	80	995.5	.	7.6	5.3	8	0.0	–	–
10	9.4	13.3	6.2	4.9	9.0	77	992.7	.	5.4	4.5	8	2.6	–	–
11	5.8	10.4	4.0	3.4	8.2	88	995.3	.	7.5	2.3	3	0.6	–	–
12	0.8	4.2	– 0.9	– 1.4	4.9	77	1003.2	.	5.8	2.5	5	–	–	–
13	– 0.3	7.2	– 7.3	– 9.8	4.4	75	1002.0	.	2.8	1.0	2	–	–	–
14	0.7	4.2	– 5.3	– 7.3	4.8	75	991.9	.	6.4	3.4	6	–	–	–
15	6.8	11.3	0.8	0.1	9.1	89	977.5	.	7.8	2.5	4	0.3	–	–
16	8.4	10.9	7.4	7.3	10.4	94	977.7	.	8.0	2.0	3	3.7	–	–
17	7.1	10.7	5.0	3.0	9.2	90	979.6	.	5.8	2.4	4	0.8	–	–
18	3.3	6.2	1.0	– 0.7	6.6	86	989.6	.	5.6	4.8	6	3.8	–	–
19	3.0	5.1	0.3	0.3	6.8	90	981.6	.	7.5	5.9	8	14.5	–	–
20	2.0	4.7	– 0.8	– 1.6	6.4	90	992.2	.	5.1	2.8	4	–	–	–
21	2.6	4.9	– 1.7	– 3.4	6.9	93	991.1	.	7.6	2.4	3	5.5	–	–
22	2.3	5.5	– 0.1	– 1.7	6.1	85	985.0	.	4.8	4.9	8	0.0	–	–
23	– 0.3	4.6	– 2.4	– 3.8	5.4	90	1002.7	.	2.6	2.0	3	1.6	–	–
24	– 0.5	4.2	– 6.5	– 9.7	5.3	89	1018.4	.	3.1	1.1	3	0.3	–	–
25	3.0	5.0	0.4	– 0.6	5.7	79	1013.2	.	6.4	6.6	8	0.4	–	–
26	7.1	10.6	4.3	3.7	8.7	86	1010.8	.	5.3	3.3	5	–	–	–
27	3.5	9.1	0.3	– 2.7	7.2	91	1015.5	.	2.8	1.1	2	–	–	–
28	1.8	5.0	– 1.6	– 3.8	6.4	92	1012.6	.	7.0	2.3	5	–	–	–
29	3.1	6.2	0.5	0.7	7.2	94	1001.2	.	8.0	2.8	4	4.0	–	–
30	5.0	8.5	3.0	2.2	7.7	88	993.4	.	5.9	7.3	10	1.0	–	–
31	0.3	3.5	– 2.4	– 4.1	4.7	95	1008.7	.	2.9	5.9	9	0.0	–	–

SZCZECINEK

DNI	TEMPERATURA POWIETRZA				PRĘŻNOŚĆ PARY WODNEJ	WILGOTNOŚĆ WZGLĘDNA	CIŚNIENIE ATMOSFERYCZNE	USŁONECZNIENIE	ZACHMURZENIE	WIATR		OPAD	ŚNIEG	
	T	Max	Min	T_0	e	U	P	S	N	v	v_{max}	R_d	s_h	s_g
1	9.4	16.5	2.3	− 0.1	9.5	82	1005.7	7.2	2.8	1.5	3	−	−	−
2	10.2	14.8	3.2	0.1	10.4	84	1008.1	5.7	5.1	2.4	4	0.6	−	−
3	12.5	18.2	10.3	7.1	12.5	87	1010.6	6.1	4.8	1.3	2	−	−	−
4	9.0	18.2	2.0	0.1	8.7	78	1014.5	7.9	2.1	0.5	1	−	−	−
5	12.7	21.6	4.2	0.3	10.1	71	1010.6	8.9	0.0	2.0	5	−	−	−
6	12.6	21.4	4.4	0.3	11.3	79	1007.2	8.8	0.1	1.9	5	−	−	−
7	12.5	19.2	6.3	1.8	11.7	82	1002.1	6.8	3.4	1.8	3	−	−	−
8	11.5	13.0	10.6	6.1	12.6	93	1000.7	−	8.0	1.8	3	0.3	−	−
9	11.8	14.1	10.2	8.3	11.1	81	994.5	−	7.6	5.5	9	1.8	−	−
10	8.6	14.2	6.7	5.0	9.5	86	992.6	3.3	5.4	4.0	6	3.5	−	−
11	5.8	8.5	3.3	2.8	8.1	88	995.3	−	7.9	2.4	3	0.0	−	−
12	3.0	7.1	0.1	− 2.5	6.1	81	1003.7	6.1	4.4	2.6	5	0.0	−	−
13	2.7	6.6	− 1.8	− 4.8	6.0	81	999.9	4.2	6.4	1.6	3	−	−	−
14	2.4	7.0	− 1.3	− 3.0	5.8	80	987.1	5.1	6.8	3.1	4	0.4	−	−
15	5.4	7.8	2.2	0.4	8.6	95	975.3	−	7.9	1.8	2	2.1	−	−
16	8.0	8.8	7.2	6.9	10.3	96	976.8	−	8.0	1.8	3	8.0	−	−
17	6.2	8.9	3.9	1.1	8.4	88	979.9	2.4	5.9	3.3	6	0.3	−	−
18	3.6	5.3	3.0	1.0	6.5	83	988.8	0.6	6.8	6.1	8	5.7	−	−
19	3.1	5.4	1.0	0.0	7.0	92	991.2	−	6.8	5.4	7	15.9	−	−
20	3.6	6.8	1.3	0.0	7.2	91	992.5	1.9	5.6	2.6	4	0.3	−	−
21	2.1	3.5	1.2	− 0.3	6.8	96	987.6	−	7.9	3.4	5	14.9	−	−
22	3.1	6.5	0.5	− 1.3	6.3	84	997.8	6.5	4.4	4.1	6	0.8	−	−
23	1.6	5.3	− 0.3	− 3.3	6.0	88	1003.2	3.6	4.8	1.8	3	−	−	−
24	1.3	6.4	− 3.0	− 6.7	5.3	81	1017.1	6.4	2.8	1.8	3	−	−	−
25	4.0	6.8	0.5	− 2.1	6.8	79	1013.5	−	7.0	4.0	6	0.7	−	−
26	7.7	11.3	4.7	− 1.5	9.1	87	1012.1	5.7	5.4	3.6	5	−	−	−
27	4.7	6.5	3.2	− 2.3	7.8	93	1015.3	0.5	7.1	1.5	3	−	−	−
28	4.2	8.5	1.3	− 1.2	7.1	86	1009.1	5.8	5.9	3.4	6	−	−	−
29	4.5	7.8	1.1	0.2	7.7	93	1002.1	−	7.3	3.1	5	3.2	−	−
30	6.4	10.2	3.9	2.2	8.2	84	998.0	4.2	5.6	6.4	9	0.0	−	−
31	1.0	5.3	− 0.9	− 5.1	5.4	82	1011.3	3.5	3.1	2.5	5	0.0	−	−

CHOJNICE

Październik 1973

DNI	TEMPERATURA POWIETRZA				PRĘŻNOŚĆ PARY WODNEJ	WILGOTNOŚĆ WZGLĘDNA	CIŚNIENIE ATMOSFERYCZNE	USŁONECZNIENIE	ZACHMURZENIE	WIATR		OPAD	ŚNIEG	
	T	Max	Min	T_0	e	U	P	S	N	v	v_{max}	R_d	s_h	s_g
1	9.2	15.9	3.6	0.6	9.3	82	1001.4	6.3	1.6	0.6	2	−	−	−
2	9.1	15.1	2.5	− 0.2	9.5	83	1003.4	7.1	5.6	3.0	6	0.6	−	−
3	12.4	18.1	10.7	7.7	12.2	86	1006.1	7.3	5.0	1.4	3	−	−	−
4	10.4	17.9	3.0	− 1.3	9.3	76	1010.4	10.2	0.1	0.5	1	−	−	−
5	13.1	20.6	6.4	1.0	10.8	73	1007.0	10.3	0.0	1.3	2	−	−	−
6	14.2	21.7	7.8	5.9	11.5	72	1003.6	10.2	0.0	2.4	5	−	−	−
7	12.6	18.5	8.1	3.9	11.6	81	998.2	8.8	2.0	1.4	2	0.0	−	−
8	11.1	13.1	9.4	3.9	12.4	94	996.2	−	7.9	3.3	5	0.0	−	−
9	11.0	13.4	8.7	7.1	10.8	83	995.2	0.3	7.5	6.5	10	1.5	−	−
10	8.1	13.6	5.6	4.4	9.5	88	988.2	4.3	6.0	6.8	8	1.5	−	−
11	5.3	8.1	4.0	3.0	8.2	92	990.9	−	7.9	1.1	5	4.4	−	−
12	2.6	6.6	0.1	− 2.0	6.3	87	998.9	7.4	5.3	1.6	4	0.0	−	−
13	1.5	6.3	− 2.2	− 6.6	5.7	84	995.9	3.1	5.9	0.8	2	−	−	−
14	1.5	5.1	− 1.9	− 3.8	5.6	84	983.7	4.8	8.0	2.5	4	0.4	−	−
15	4.9	7.1	1.8	0.5	8.5	98	971.3	−	8.0	1.0	2	2.9	−	−
16	7.6	8.2	6.4	6.1	10.4	99	972.7	−	8.0	1.1	2	6.0	−	−
17	5.9	9.4	2.9	0.8	8.6	91	979.2	2.2	5.5	3.1	6	0.3	−	−
18	3.0	4.7	0.6	− 1.3	6.6	88	984.3	0.9	7.1	5.5	7	1.3	−	−
19	2.6	4.5	0.8	− 0.9	6.9	94	986.8	−	7.8	6.4	12	11.5	−	−
20	3.3	7.6	2.0	0.2	7.1	93	988.0	5.3	5.1	2.0	3	0.4	−	−
21	1.8	2.9	0.1	− 2.1	6.9	98	983.8	−	7.9	2.9	4	10.2	−	−
22	2.7	6.1	0.2	− 3.6	6.5	88	992.5	6.5	4.3	4.9	6	0.0	−	−
23	1.0	5.0	− 0.7	− 3.6	5.8	88	998.6	4.3	4.1	0.8	2	−	−	−
24	0.7	5.5	− 2.7	− 6.4	5.3	84	1012.5	7.8	2.5	1.6	4	−	−	−
25	2.3	4.7	− 1.0	− 6.3	6.4	87	1008.8	0.1	6.9	6.4	9	1.5	−	−
26	6.6	9.9	3.3	− 2.3	8.8	90	1007.4	4.6	5.0	3.6	6	0.1	−	−
27	3.8	6.3	0.5	− 3.2	7.5	94	1010.9	−	5.9	0.0	0	−	−	−
28	2.8	7.2	0.3	− 4.6	6.9	93	1005.5	6.3	4.0	1.3	2	0.0	−	−
29	4.0	6.9	1.1	1.0	7.8	95	997.3	−	7.0	5.3	8	3.0	−	−
30	5.7	9.2	3.2	1.5	8.3	90	992.6	3.8	5.6	7.3	12	0.6	−	−
31	1.5	3.8	− 0.5	− 4.7	5.6	82	1006.3	3.6	5.3	2.6	6	0.3	−	−

SZCZECIN-DĄBIE

DNI	TEMPERATURA POWIETRZA				PRĘŻNOŚĆ PARY WODNEJ	WILGOTNOŚĆ WZGLĘDNA	CIŚNIENIE ATMOSFERYCZNE	USŁONECZNIENIE	ZACHMURZENIE	WIATR		OPAD	ŚNIEG	
	T	Max	Min	T_0	e	U	P	S	N	v	v_{max}	R_d	s_h	s_g
1	9.9	16.8	4.8	2.3	10.2	84	1022.5	4.1	2.9	1.3	3	−	−	−
2	13.7	15.5	4.3	2.1	10.6	84	1026.0	4.7	5.3	3.4	5	0.3	−	−
3	13.3	18.8	12.1	12.2	13.8	91	1027.7	3.8	5.0	1.5	2	−	−	−
4	11.5	18.6	4.3	3.5	11.7	87	1030.8	4.3	3.0	3.1	6	−	−	−
5	13.8	22.0	7.9	4.9	11.0	71	1025.5	6.2	0.0	3.9	6	−	−	−
6	14.4	21.3	8.5	5.8	12.2	76	1022.0	8.4	1.0	3.5	6	−	−	−
7	12.4	19.0	5.3	2.9	12.5	87	1018.3	6.5	2.3	3.0	5	0.0	−	−
8	12.4	14.0	10.8	10.4	12.5	97	1018.4	−	7.9	3.1	5	0.0	−	−
9	12.6	19.6	10.2	9.8	11.6	89	1011.9	0.1	6.6	7.1	10	3.1	−	−
10	9.5	14.4	6.2	5.3	10.4	88	1010.6	0.8	5.5	5.1	8	4.4	−	−
11	6.5	9.2	5.7	4.9	8.5	88	1012.5	−	7.3	2.3	4	3.7	−	−
12	4.3	8.6	0.9	− 1.2	6.9	84	1021.8	4.9	3.6	2.3	3	−	−	−
13	2.2	7.1	− 4.0	− 4.7	5.9	83	1016.1	2.5	5.0	3.1	6	−	−	−
14	4.4	8.4	0.6	− 0.5	6.9	82	1002.1	4.4	6.6	4.8	8	1.7	−	−
15	8.0	10.1	5.4	5.4	10.2	95	991.5	−	8.0	2.4	5	1.1	−	−
16	8.8	10.2	7.9	8.8	10.5	93	993.7	−	8.0	2.0	3	8.3	−	−
17	7.4	9.5	5.2	3.3	8.3	85	997.8	4.8	5.4	4.6	7	0.2	−	−
18	4.9	6.6	3.3	2.1	6.9	88	1007.4	1.0	6.3	4.6	8	0.1	−	−
19	4.9	6.6	2.4	1.3	7.7	89	1009.1	−	7.1	7.1	10	8.7	−	−
20	3.6	6.6	0.8	− 1.2	7.3	92	1011.1	4.2	3.3	3.5	5	0.5	−	−
21	4.2	6.0	2.4	0.7	7.9	96	1002.4	−	7.4	5.4	9	20.1	−	−
22	4.9	8.5	3.2	1.1	7.2	84	1016.9	5.0	4.9	3.4	5	0.9	−	−
23	3.7	7.0	1.6	− 0.9	7.0	88	1020.8	6.4	5.0	2.4	4	0.2	−	−
24	2.3	7.9	− 4.2	− 6.4	5.6	88	1019.6	5.8	2.3	2.9	5	−	−	−
25	5.4	8.9	1.6	− 0.2	7.5	79	1011.8	−	7.1	4.0	8	0.4	−	−
26	9.3	13.1	7.2	2.8	10.3	88	1010.4	2.7	5.6	2.9	4	−	−	−
27	4.5	7.8	2.3	1.2	8.3	98	1012.6	0.1	6.6	1.6	3	−	−	−
28	4.4	9.2	0.3	− 2.2	7.4	88	1025.1	6.3	2.6	3.9	4	−	−	−
29	5.2	9.2	1.9	− 2.1	7.8	89	1021.3	0.8	5.8	3.5	5	1.0	−	−
30	4.0	12.4	3.9	0.7	8.8	82	1018.0	4.9	4.5	5.4	7	0.6	−	−
31	2.9	8.0	− 0.3	− 3.7	6.2	83	1029.9	5.0	2.9	2.9	5	−	−	−

PIŁA

DNI	TEMPERATURA POWIETRZA				PRĘŻNOŚĆ PARY WODNEJ	WILGOTNOŚĆ WZGLĘDNA	CIŚNIENIE ATMOSFERYCZNE	USŁONECZNIENIE	ZACHMURZENIE	WIATR		OPAD	ŚNIEG	
	T	Max	Min	T_0	e	U	P	S	N	v	v_{max}	R_d	s_h	s_g
1	8.5	17.1	3.1	1.4	8.8	81	1014.4	6.8	2.5	0.8	2	−	−	−
2	8.5	16.1	− 0.2	− 0.6	8.7	80	1017.4	7.6	4.3	2.1	6	0.1	−	−
3	13.2	18.7	10.9	6.6	12.4	83	1019.0	4.2	5.1	1.4	2	−	−	−
4	9.6	18.0	2.6	0.0	9.1	79	1023.1	8.5	1.0	1.4	3	−	−	−
5	12.2	21.8	2.3	− 0.1	10.3	75	1018.9	9.9	0.0	1.5	3	−	−	−
6	13.7	21.9	6.3	1.5	11.5	76	1015.5	8.8	0.4	2.0	5	−	−	−
7	11.6	19.5	2.8	0.0	11.1	83	1011.0	8.4	2.5	1.1	2	0.1	−	−
8	12.4	14.4	9.6	5.7	12.7	88	1009.8	−	7.8	2.3	5	−	−	−
9	11.9	14.8	9.3	7.8	10.7	78	1004.8	0.2	7.9	5.8	9	1.6	−	−
10	9.4	14.6	6.9	5.7	10.2	87	1002.7	3.2	7.3	5.4	8	10.6	−	−
11	5.8	9.8	4.8	4.7	8.6	94	1004.8	−	7.9	1.3	2	6.0	−	−
12	2.6	7.4	− 0.3	− 1.8	6.1	84	1012.3	4.8	5.0	2.0	3	0.1	−	−
13	0.5	6.3	− 5.1	− 6.7	5.3	84	1008.9	4.9	5.1	1.6	4	−	−	−
14	3.6	7.3	− 0.6	− 1.8	6.5	83	995.8	5.2	7.1	2.5	4	0.2	−	−
15	6.5	9.1	3.9	3.4	9.2	94	984.3	−	7.6	1.5	2	5.5	−	−
16	8.3	9.2	7.2	7.0	10.6	96	986.2	−	8.0	1.6	4	4.1	−	−
17	6.9	9.8	3.8	1.2	8.9	87	989.3	2.8	5.5	3.8	7	0.2	−	−
18	3.5	6.4	0.4	− 1.9	6.7	85	999.3	2.3	6.4	6.4	13	2.9	−	−
19	4.3	6.1	0.7	0.0	7.3	87	1001.8	−	7.6	7.6	9	12.5	−	−
20	3.1	7.7	1.1	− 2.3	7.0	92	1001.9	2.7	4.3	1.3	3	−	−	−
21	2.5	5.3	− 1.6	− 4.1	7.3	98	996.2	0.1	8.0	2.7	7	17.3	−	−
22	3.2	7.4	1.2	− 0.4	6.4	84	1006.6	6.9	4.4	3.8	7	0.0	−	−
23	1.0	4.2	− 2.0	− 4.3	6.0	92	1011.9	0.5	3.6	1.8	3	−	−	−
24	0.7	7.6	− 4.3	− 7.4	5.2	82	1026.3	7.2	1.4	1.5	2	−	−	−
25	2.2	6.0	− 2.8	− 6.4	6.0	83	1023.9	1.6	5.9	4.1	6	0.0	−	−
26	7.8	12.8	4.3	0.8	9.1	88	1021.6	5.7	6.1	2.8	6	0.0	−	−
27	4.6	7.0	3.2	0.9	7.9	96	1024.3	−	7.6	1.1	2	−	−	−
28	3.4	9.6	− 0.4	− 4.3	6.6	87	1018.1	4.7	3.0	1.3	3	−	−	−
29	2.4	6.9	− 1.8	− 3.8	7.2	98	1011.8	−	6.9	2.1	4	0.8	−	−
30	6.7	13.4	3.2	2.1	8.0	81	1007.4	5.3	5.9	6.4	9	1.3	−	−
31	1.6	6.2	− 2.1	− 4.6	5.5	81	1020.0	4.4	2.5	2.6	6	−	−	−

BIAŁYSTOK

DNI	TEMPERATURA POWIETRZA				PREŻNOŚĆ PARY WODNEJ	WILGOTNOŚĆ WZGLĘDNA	CIŚNIENIE ATMOSFERYCZNE	USŁONECZNIENIE	ZACHMURZENIE	WIATR		OPAD	ŚNIEG	
	T	Max	Min	T_g	e	U	P	S	N	v	v_{max}	R_d	s_h	s_g
1	8.4	14.4	4.9	3.1	10.0	91	1004.8	2.8	4.5	0.9	2	-	-	-
2	9.8	15.8	1.6	1.6	9.4	79	1005.9	7.0	4.8	3.1	5	0.0	-	-
3	11.6	16.4	9.3	7.6	10.8	80	1006.2	4.4	4.8	3.3	5	-	-	-
4	8.9	17.1	0.9 -	0.8	9.2	82	1012.1	8.5	0.4	1.9	3	-	-	-
5	10.5	20.2	2.3	0.1	10.2	82	1010.8	10.2	0.0	1.9		-	-	-
6	11.1	21.3	2.6	0.2	10.4	80	1009.4	10.0	1.1	0.6	1	-	-	-
7	12.2	22.2	4.2	3.1	10.9	78	1004.3	9.6	0.8	3.0	7	-	-	-
8	11.9	20.1	3.6	0.6	11.4	84	998.6	9.1	3.5	2.3	4	-	-	-
9	10.9	13.4	9.1	7.3	10.7	82	995.0	-	7.3	4.1	6	0.0	-	-
10	9.7	12.3	7.1	4.0	8.7	73	991.0	7.0	5.6	4.8	6	0.7	-	-
11	5.8	9.1	3.9	3.8	8.3	90	992.3	-	7.9	2.3	5	5.2	-	-
12	1.8	4.7	- 0.1 -	0.8	5.6	86	998.7	-	7.8	2.9	4	1.9	-	-
13	0.2	3.6	- 3.1 -	3.9	4.9	81	998.9	7.6	4.4	2.1	4	-	2	-
14	- 0.9	2.3	- 4.9 -	4.9	4.8	84	992.3	-	6.9	4.9	8	-	-	-
15	7.7	14.7	0.6	0.2	9.3	86	977.7	1.6	7.4	3.8	5	0.1	-	-
16	9.8	12.0	8.8	8.3	11.4	94	976.1	-	8.0	2.3	3	2.5	-	-
17	8.9	12.3	7.7	6.4	10.5	91	978.0	-	7.0	4.0	9	6.2	-	-
18	3.2	8.2	0.1 -	0.9	8.6	86	988.9	2.1	4.0	4.9	6	1.3	-	-
19	3.2	6.8	1.2 -	0.3	6.3	82	990.5	3.4	6.8	7.5	9	13.5	-	-
20	2.1	4.4	- 0.7 -	1.4	6.6	91	989.5	0.3	7.0	4.0	8	1.4	-	-
21	1.9	3.7	- 3.0 -	5.6	6.4	90	990.4	0.2	6.8	4.5	6	15.7	-	-
22	1.7	5.8	- 0.8 -	1.2	6.2	88	989.1	1.7	5.0	4.1	6	0.8	-	-
23	- 0.3	3.9	- 2.5 -	4.0	5.4	89	999.3	3.4	4.6	3.6	5	0.2	1	-
24	- 2.6	0.1	- 5.8 -	7.9	4.5	95	1012.8	1.6	4.0	2.3	3	0.3	-	-
25	2.8	4.4	- 2.6 -	5.3	5.3	73	1011.8	1.0	7.1	6.5	9	0.3	-	-
26	6.1	10.4	3.2	2.4	8.3	88	1007.7	1.4	5.8	5.4	8	0.0	-	-
27	3.1	5.4	1.9	1.2	7.2	95	1012.5	0.3	5.1	3.8	5	0.0	-	-
28	0.3	3.1	- 1.6 -	1.6	6.1	97	1011.8	-	8.0	2.6	5	-	-	-
29	2.0	3.4	0.0	0.2	6.5	82	999.3	-	8.0	4.8	6	4.2	-	-
30	4.7	8.2	2.4	2.2	7.3	84	988.2	1.6	7.1	7.5	9	1.4	-	-
31	0.2	3.5	- 0.5 -	1.8	4.4	71	1002.0	4.1	6.0	6.0	8	0.1	-	-

DNI	TEMPERATURA POWIETRZA				PREŻNOŚĆ PARY WODNEJ	WILGOTNOŚĆ WZGLĘDNA	CIŚNIENIE ATMOSFERYCZNE	USŁONECZNIENIE	ZACHMURZENIE	WIATR		OPAD	ŚNIEG	
	T	Max	Min	T_g	e	U	P	S	N	v	v_{max}	R_d	s_h	s_g
1	9.9	17.3	5.6	3.2	8.9	77	1014.5	8.3	4.0	1.4	4	-	-	-
2	9.1	15.8	1.2 -	0.7	8.6	76	1017.4	7.2	3.5	3.3	6	0.0	-	-
3	13.5	18.9	10.0	8.1	12.1	79	1015.1	7.4	5.1	2.1	3	0.0	-	-
4	8.7	17.6	0.8 -	0.8	8.5	79	1023.8	9.3	0.0	0.3	1	-	-	-
5	12.2	22.6	2.7 -	0.3	8.4	68	1020.1	9.7	0.0	2.5	5	-	-	-
6	13.7	22.9	5.2	0.8	11.1	75	1016.7	9.6	0.5	3.0	6	-	-	-
7	12.4	20.2	5.7	1.4	10.6	76	1011.7	7.4	2.5	2.4	5	0.0	-	-
8	11.8	15.7	6.6	3.9	11.7	86	1009.8	1.2	7.8	3.9	5	0.0	-	-
9	12.3	14.6	9.4	7.5	10.3	73	1005.0	0.6	7.4	7.1	11	0.7	-	-
10	9.7	13.7	6.3	4.5	9.6	80	1002.7	4.6	6.3	7.3	9	6.8	-	-
11	5.9	10.8	4.7	3.9	8.3	90	1004.0	-	7.4	1.6	3	6.7	-	-
12	3.4	6.3	1.4 -	0.2	8.8	78	1011.8	3.1	6.3	3.4	5	0.5	-	-
13	0.2	4.4	- 3.5 -	4.8	4.9	81	1005.8	3.4	6.5	1.4	4	-	-	-
14	2.9	6.1	- 1.8 -	4.3	5.9	79	996.9	2.6	6.9	3.8	6	0.0	-	-
15	7.5	11.8	3.7	2.8	9.6	92	984.1	-	7.8	2.4	4	2.5	-	-
16	8.6	9.9	7.5	6.1	10.3	92	986.1	-	7.4	2.3	4	8.5	-	-
17	7.0	11.0	3.0	0.3	9.2	90	988.9	1.0	5.4	4.6	8	1.0	-	-
18	3.7	6.4	0.6 -	1.7	6.6	83	999.3	1.0	5.4	6.5	10	0.9	-	-
19	4.5	6.2	2.4	0.8	7.1	84	1001.5	0.6	6.3	8.8	10	12.4	-	-
20	4.0	8.4	1.9	0.3	7.3	89	1001.4	4.0	5.8	2.8	4	0.0	-	-
21	2.6	5.1	- 0.8 -	3.5	7.1	95	997.2	-	6.4	2.8	5	14.4	-	-
22	3.0	6.8	- 1.0 -	1.2	6.3	83	1005.5	3.5	4.9	4.5	6	0.2	-	-
23	0.3	3.8	- 3.1 -	4.3	5.7	92	1012.1	1.1	4.9	1.6	3	-	-	-
24	0.1	6.5	- 4.7 -	7.9	5.0	82	1026.2	6.5	2.4	2.1	4	-	-	-
25	2.5	5.7	- 3.2 -	5.4	5.6	76	1024.1	1.0	4.9	4.6	7	0.3	-	-
26	6.9	12.2	3.4 -	0.1	8.3	84	1021.4	4.8	4.6	4.4	6	-	-	-
27	4.5	8.0	0.6 -	3.2	7.5	90	1024.7	2.9	4.2	1.3	2	-	-	-
28	1.5	7.7	- 2.8 -	5.8	6.1	90	1019.3	6.4	4.9	2.5	4	-	-	-
29	2.9	6.2	- 0.1 -	0.3	7.2	95	1011.8	-	6.5	3.8	6	1.5	-	-
30	6.3	11.3	4.1	2.2	7.8	83	1006.0	5.4	4.9	7.6	10	2.5	-	-
31	0.9	5.4	- 2.1 -	4.8	5.6	85	1019.3	3.0	2.1	3.4	6	0.2	-	-

KŁAWA

DNI	TEMPERATURA POWIETRZA				PREŻNOŚĆ PARY WODNEJ	WILGOTNOŚĆ WZGLĘDNA	CIŚNIENIE ATMOSFERYCZNE	USŁONECZNIENIE	ZACHMURZENIE	WIATR		OPAD	ŚNIEG	
	T	Max	Min	T_g	e	U	P	S	N	v	v_{max}	R_d	s_h	s_g
1	8.8	15.2	4.2	2.1	10.0	89	1005.9	4.2	4.8	1.1	3	-	-	-
2	8.8	15.0	1.5 -	0.1	9.1	82	1007.5	5.1	4.6	3.0	8	0.1	-	-
3	12.0	17.2	8.3	5.8	11.7	84	1008.9	5.9	5.1	2.6	4	-	-	-
4	9.6	18.4	1.7	0.6	9.0	79	1013.9	9.4	0.0	0.6	1	-	-	-
5	11.5	20.2	3.7	1.6	10.6	79	1011.8	9.5	0.3	1.8	2	-	-	-
6	13.6	20.7	6.6	4.4	11.7	77	1009.1	9.2	1.1	2.1	4	-	-	-
7	13.3	20.4	7.7	5.7	11.7	78	1003.7	6.8	0.9	1.9	3	-	-	-
8	9.2	13.9	5.2	3.0	11.1	94	999.9	-	9.3	1.1	3	-	-	-
9	11.0	13.3	8.5	7.0	11.1	85	995.7	0.2	7.5	4.5	8	0.3	-	-
10	9.1	12.8	5.2	4.1	9.2	81	992.9	5.1	6.0	6.6	10	1.9	-	-
11	5.3	9.4	4.2	3.8	8.5	95	994.0	-	7.9	1.4	4	10.1	-	-
12	1.7	4.4	0.7	0.5	5.4	79	1002.9	-	7.3	3.0	5	-	-	-
13	0.1	5.4	- 4.9 -	8.2	4.3	73	1006.6	7.7	3.4	1.0	3	-	-	-
14	0.6	3.0	- 2.1 -	3.9	5.5	87	998.0	1.6	7.6	4.4	6	0.8	-	-
15	7.9	12.3	1.5	1.3	10.2	93	976.0	-	7.9	3.0	4	0.6	-	-
16	8.6	11.8	7.7	6.8	10.5	96	977.8	-	7.9	2.0	3	1.9	-	-
17	7.2	11.6	4.8	3.4	9.4	92	979.5	-	5.6	4.5	8	3.2	-	-
18	2.9	5.7	0.3 -	1.6	6.6	88	989.9	1.4	6.3	5.5	8	0.6	-	-
19	3.6	5.5	1.7	0.8	6.8	85	992.4	0.1	7.5	7.9	10	15.7	-	-
20	2.1	4.5	- 0.2 -	2.1	6.5	91	991.3	0.1	5.8	3.9	10	0.1	-	-
21	2.9	5.4	- 1.2 -	4.1	7.1	94	989.4	-	7.9	3.1	6	12.4	-	-
22	2.5	5.0	0.1 -	1.6	6.3	87	993.4	5.8	4.0	4.6	7	-	-	-
23	0.1	3.5	- 2.4 -	4.3	5.6	91	1001.6	4.1	3.3	2.1	3	1.2	-	-
24	- 1.0	3.6	- 5.0 -	7.8	5.0	88	1015.4	8.5	1.0	2.3	4	-	-	-
25	1.6	4.7	- 2.7 -	4.4	5.6	82	1014.0	8.6	5.5	3.9	9	0.5	-	-
26	5.7	9.5	3.7	2.1	8.1	88	1010.8	1.9	5.1	4.3	7	-	-	-
27	0.7	3.8	- 2.1 -	3.2	6.3	97	1014.8	1.2	4.5	0.8	2	-	-	-
28	0.8	2.3	- 2.6 -	3.3	6.4	99	1011.5	-	7.6	2.4	4	-	-	-
29	1.9	5.3	- 0.7 -	1.5	6.9	97	1000.8	-	7.9	3.8	6	6.2	-	-
30	5.0	9.0	3.7	2.8	7.7	88	992.9	0.9	5.8	9.0	14	2.4	-	-
31	0.6	4.2	- 1.2 -	4.4	6.7	74	1006.9	6.5	2.8	5.1	9	0.0	-	-

OSTROŁĘKA

DNI	TEMPERATURA POWIETRZA				PREŻNOŚĆ PARY WODNEJ	WILGOTNOŚĆ WZGLĘDNA	CIŚNIENIE ATMOSFERYCZNE	USŁONECZNIENIE	ZACHMURZENIE	WIATR		OPAD	ŚNIEG	
	T	Max	Min	T_g	e	U	P	S	N	v	v_{max}	R_d	s_h	s_g
1	8.9	15.3	5.4	3.8	10.0	89	1012.3	2.8	5.1	0.6	2	-	-	-
2	10.0	16.3	3.7	0.4	9.4	78	1013.6	6.9	4.3	2.0	5	-	-	-
3	12.1	17.6	6.9	5.2	11.3	81	1014.5	4.9	4.4	1.0	2	-	-	-
4	9.3	17.6	2.5	0.6	8.8	79	1020.2	9.0	0.0	0.3	1	-	-	-
5	10.8	21.3	2.6	0.7	10.2	81	1018.4	9.9	0.0	0.4	2	-	-	-
6	12.1	20.3	3.9	1.3	11.1	80	1014.1	9.4	0.5	0.5	2	-	-	-
7	12.5	20.9	7.1	2.7	11.2	79	1010.7	9.0	0.3	0.6	2	-	-	-
8	10.1	18.0	4.2	1.1	10.8	87	1006.2	5.8	3.3	1.0	2	-	-	-
9	11.7	13.9	8.9	5.1	10.9	81	1002.2	1.1	6.1	3.5	7	0.3	-	-
10	10.2	13.1	7.0	4.9	9.0	74	998.9	7.2	5.9	5.3	7	0.7	-	-
11	6.1	10.0	4.8	3.4	8.6	91	1000.3	-	7.9	0.6	2	7.2	-	-
12	2.4	5.0	0.3 -	0.4	5.4	75	1007.0	-	7.9	2.3	4	-	-	-
13	0.7	7.5	- 4.0 -	6.4	4.8	76	1007.3	8.4	3.3	0.5	2	-	-	-
14	0.2	3.4	- 3.3 -	6.3	5.3	85	998.2	-	7.5	4.3	7	-	-	-
15	8.8	19.3	1.4	0.7	10.0	86	983.2	-	7.6	2.6	4	1.0	-	-
16	9.4	12.5	8.3	6.9	11.2	94	983.2	-	7.9	1.9	4	2.8	-	-
17	8.0	12.8	5.6	2.8	10.8	92	985.6	0.3	6.9	2.6	5	2.8	-	-
18	3.2	6.9	1.1 -	0.7	6.7	88	995.5	1.7	3.1	4.6	7	0.9	-	-
19	4.3	6.6	1.7	0.0	6.4	78	998.3	3.2	7.5	7.4	8	9.9	-	-
20	2.7	4.4	0.2 -	2.3	6.9	92	997.4	0.2	8.9	2.8	7	0.4	-	-
21	3.1	6.4	- 1.3 -	3.9	7.0	91	993.8	-	7.9	1.9	3	22.2	-	-
22	2.7	5.7	- 0.7 -	3.5	6.4	85	998.4	3.3	4.9	3.9	7	0.2	-	-
23	0.2	5.4	- 1.8 -	3.8	5.6	90	1007.8	4.6	2.8	1.4	3	0.2	-	-
24	- 1.0	4.8	- 4.7 -	8.8	4.6	82	1021.4	9.0	1.2	0.9	2	-	-	-
25	2.6	4.9	- 1.4 -	3.9	5.4	94	1020.1	0.4	8.9	5.8	8	0.1	-	-
26	4.5	10.8	4.2 -	1.3	8.4	97	1014.4	2.8	4.9	3.9	6	-	-	-
27	1.4	5.4	- 0.9 -	3.5	6.7	97	1021.0	0.1	4.8	1.4	3	-	-	-
28	1.3	3.4	- 2.1 -	4.6	6.3	94	1019.6	-	8.4	1.5	3	-	-	-
29	2.8	4.7	0.7 -	2.2	7.0	92	1007.2	-	8.0	2.1	3	3.8	-	-
30	4.9	8.3	4.8	2.0	7.5	86	997.7	2.8	5.6	6.5	8	2.9	-	-
31	1.3	4.1	- 0.2 -	2.2	6.6	89	1018.1	7.7	4.4	6.4	10	-	-	-

TORUŃ

DNI	TEMPERATURA POWIETRZA				PRĘŻNOŚĆ PARY WODNEJ	WILGOTNOŚĆ WZGLĘDNA	CIŚNIENIE ATMOSFERYCZNE	USŁONECZNIENIE	ZACHMURZENIE	WIATR		OPAD	ŚNIEG	
	T	Max	Min	T_g	e	U	P	S	N	v	v_{max}	R_d	s_h	s_g
1	10.1	17.2	5.6	9.4	10.2	84	1014.9	5.5	4.9	1.5	4	–	–	–
2	9.2	16.1	0.7	− 1.0	8.7	77	1017.2	7.9	4.0	1.8	4	0.0	–	–
3	12.8	18.1	9.8	7.0	11.9	81	1019.2	5.4	5.1	2.4	4	–	–	–
4	8.8	18.1	2.0	− 0.1	8.6	79	1023.7	8.2	0.8	0.5	1	–	–	–
5	12.3	22.2	2.7	0.1	10.0	74	1020.4	9.7	0.0	2.5	4	–	–	–
6	13.9	22.3	6.1	1.4	11.1	73	1017.2	9.5	0.5	3.0	5	–	–	–
7	13.3	21.1	6.9	3.9	10.6	73	1012.0	8.6	3.5	2.4	6	0.1	–	–
8	11.3	16.0	5.0	2.7	11.6	87	1009.6	0.9	7.4	2.0	3	0.0	–	–
9	12.5	14.6	9.9	9.4	10.6	74	1005.1	–	7.5	4.3	8	0.4	–	–
10	9.9	14.4	5.9	3.8	9.7	80	1002.6	5.1	6.3	4.5	6	6.0	–	–
11	5.8	11.1	4.4	4.3	8.7	93	1003.9	–	7.9	1.1	2	5.9	–	–
12	2.2	5.5	0.0	− 3.0	5.7	79	1011.6	–	5.9	2.8	5	–	–	–
13	− 0.1	7.1	− 5.7	− 6.7	4.6	79	1009.9	5.8	4.6	1.4	3	–	–	–
14	2.6	5.4	− 2.5	− 5.0	6.0	82	997.1	1.2	7.3	5.5	7	0.0	–	–
15	8.4	13.6	3.3	3.0	9.9	89	984.3	–	7.3	2.3	3	0.4	–	–
16	8.8	10.6	7.9	6.5	10.8	95	986.1	–	7.8	2.1	3	2.9	–	–
17	7.4	11.6	4.6	1.1	9.4	90	988.9	0.5	5.4	3.6	6	1.1	–	–
18	4.0	6.3	1.4	− 1.1	6.7	83	999.3	3.3	5.4	4.1	6	1.0	–	–
19	4.5	6.4	2.2	0.8	7.1	84	1002.0	2.0	6.8	7.6	9	9.3	–	–
20	4.3	7.6	2.7	2.7	7.3	88	1001.3	4.5	6.3	2.6	7	0.0	–	–
21	3.2	5.3	0.2	− 2.5	7.5	97	997.5	–	6.6	2.5	4	7.9	–	–
22	2.9	7.0	0.6	− 1.4	6.9	92	1004.8	3.2	5.4	3.9	6	1.5	–	–
23	0.4	2.2	− 1.9	− 3.7	5.9	94	1012.0	0.4	3.5	1.6	3	0.6	–	–
24	0.4	5.3	− 3.2	− 7.0	6.0	94	1026.0	3.0	3.8	1.8	2	–	–	–
25	2.4	5.8	− 2.9	− 7.0	5.7	79	1024.3	1.0	5.0	4.4	7	0.1	–	–
26	6.7	11.6	2.3	− 1.4	8.4	86	1021.3	4.0	5.0	3.4	6	–	–	–
27	3.1	6.9	− 1.0	− 3.3	7.2	95	1024.8	–	5.6	1.0	2	–	–	–
28	0.5	3.9	− 3.2	− 6.1	6.2	96	1019.9	0.7	5.3	3.0	6	–	–	–
29	2.0	6.1	− 2.8	− 5.4	6.9	96	1011.1	–	5.0	2.6	4	1.6	–	–
30	6.2	11.0	3.7	2.5	8.1	85	1005.2	4.3	5.3	6.0	9	2.6	–	–
31	1.5	4.7	− 1.3	− 3.7	5.8	85	1018.8	2.9	3.4	4.3	8	0.3	–	–

GORZÓW WIELKOPOLSKI

Październik 1973

DNI	TEMPERATURA POWIETRZA				PRĘŻNOŚĆ PARY WODNEJ	WILGOTNOŚĆ WZGLĘDNA	CIŚNIENIE ATMOSFERYCZNE	USŁONECZNIENIE	ZACHMURZENIE	WIATR		OPAD	ŚNIEG	
	T	Max	Min	T_g	e	U	P	S	N	v	v_{max}	R_d	s_h	s_g
1	10.7	17.5	5.6	2.2	9.9	79	1016.0	7.2	3.4	0.1	1	–	–	–
2	9.9	16.5	2.1	0.4	8.9	76	1020.0	6.4	3.4	1.5	5	–	–	–
3	12.6	16.1	10.4	8.4	13.2	90	1021.2	0.7	5.5	0.6	1	0.2	–	–
4	12.6	19.6	6.8	4.9	11.1	78	1023.7	7.8	0.0	2.0	3	–	–	–
5	14.4	22.1	7.1	3.5	10.5	66	1019.3	8.6	0.3	2.9	4	–	–	–
6	15.0	21.7	8.5	5.9	11.6	71	1015.9	7.6	1.3	2.5	3	–	–	–
7	13.1	19.0	7.9	6.4	12.3	82	1012.4	6.1	2.4	2.0	3	–	–	–
8	12.2	14.3	9.8	6.7	12.4	88	1012.7	–	7.4	2.1	4	–	–	–
9	12.5	15.6	9.7	8.8	10.8	76	1007.5	–	7.6	4.4	8	1.2	–	–
10	9.8	14.6	7.1	5.9	10.6	87	1005.3	0.1	6.6	4.1	7	11.2	–	–
11	5.5	10.2	4.5	4.5	8.5	94	1006.2	–	8.0	2.1	3	10.1	–	–
12	4.0	7.2	2.0	1.1	6.5	81	1014.6	5.0	5.0	2.5	4	0.5	–	–
13	1.6	7.8	− 3.3	− 5.2	5.6	86	1009.8	5.2	4.1	2.5	6	–	–	–
14	4.3	9.5	− 0.1	− 0.8	6.9	83	996.1	2.9	7.4	2.8	4	2.6	–	–
15	7.3	10.4	5.0	4.9	9.9	96	985.6	–	7.9	1.3	2	5.8	–	–
16	8.7	10.0	7.7	7.9	10.3	91	987.9	–	8.0	2.0	3	6.1	–	–
17	7.1	9.9	5.2	2.9	8.8	87	991.9	3.3	5.4	3.4	5	1.0	–	–
18	4.0	6.3	2.6	1.7	6.8	84	1002.6	2.6	4.6	4.8	7	1.9	–	–
19	4.7	7.0	2.9	1.5	7.2	84	1005.0	–	7.4	6.0	7	9.3	–	–
20	3.6	7.6	0.9	0.1	7.2	91	1005.0	–	3.8	3.3	5	0.5	–	–
21	4.2	6.8	− 0.1	− 1.4	8.2	98	996.8	–	6.9	2.6	7	7.9	–	–
22	3.8	8.2	2.4	0.9	6.9	86	1010.2	2.3	6.3	4.0	8	1.1	–	–
23	2.8	5.6	0.9	− 0.2	6.9	92	1014.1	–	5.9	1.4	3	0.8	–	–
24	1.8	6.7	− 2.5	− 3.5	5.4	79	1028.7	6.7	1.4	1.9	4	–	–	–
25	2.6	6.8	− 2.5	− 4.6	6.3	84	1026.6	11.4	4.1	3.0	6	–	–	–
26	7.4	9.7	5.7	4.4	9.9	96	1024.6	–	8.0	1.4	3	0.2	–	–
27	5.4	8.2	4.4	4.3	8.5	95	1026.1	–	7.9	0.3	1	–	–	–
28	3.6	8.2	0.7	− 1.6	7.0	89	1019.0	5.9	1.6	1.9	3	–	–	–
29	4.1	8.1	0.4	− 2.7	7.5	90	1015.4	–	4.0	1.9	5	0.1	–	–
30	7.0	11.6	2.5	1.5	8.6	85	1011.3	3.8	5.8	5.1	7	9.9	–	–
31	2.7	7.2	− 0.4	− 2.8	5.9	80	1022.6	5.0	2.6	3.4	5	–	–	–

PŁOCK-RADZIWIE

DNI	TEMPERATURA POWIETRZA				PRĘŻNOŚĆ PARY WODNEJ	WILGOTNOŚĆ WZGLĘDNA	CIŚNIENIE ATMOSFERYCZNE	USŁONECZNIENIE	ZACHMURZENIE	WIATR		OPAD	ŚNIEG	
	T	Max	Min	T_g	e	U	P	S	N	v	v_{max}	R_d	s_h	s_g
1	10.1	15.9	4.6	2.4	10.3	87	1015.8	•	4.5	0.6	2	–	–	–
2	9.1	17.2	1.8	− 0.1	9.4	89	1018.1	•	3.3	0.9	3	0.1	–	–
3	12.9	17.3	8.9	5.9	12.1	82	1019.2	•	5.4	1.4	3	–	–	–
4	9.8	17.9	2.7	0.3	9.6	81	1024.0	•	0.4	0.4	1	–	–	–
5	11.9	22.3	3.6	0.9	10.9	81	1021.4	•	0.0	1.0	3	–	–	–
6	13.2	21.7	5.5	2.9	11.5	79	1018.1	•	0.5	1.4	5	–	–	–
7	12.3	21.4	6.9	4.6	10.7	78	1013.3	•	1.5	1.4	4	–	–	–
8	9.5	12.8	3.9	1.1	11.4	95	1010.5	•	6.8	0.9	3	0.0	–	–
9	12.1	14.8	9.6	7.5	11.2	80	1006.6	•	6.6	3.4	6	0.1	–	–
10	10.5	13.9	6.3	4.6	9.7	77	1004.0	•	6.1	3.9	7	1.7	–	–
11	6.5	10.7	4.6	4.3	9.0	92	1004.1	•	7.9	2.0	4	7.4	–	–
12	2.2	4.8	1.8	0.8	6.3	88	1011.2	•	7.3	2.3	5	1.5	–	–
13	0.3	6.2	− 4.7	− 6.9	5.1	83	1010.8	•	3.1	1.1	3	–	–	–
14	2.2	4.4	− 1.2	− 2.9	6.8	82	998.7	•	8.0	4.3	5	0.6	–	–
15	9.9	14.7	3.6	3.0	11.2	91	985.4	•	7.6	2.0	4	0.2	–	–
16	9.7	12.3	8.1	5.2	11.3	94	987.2	•	8.0	1.6	3	3.2	–	–
17	8.4	13.7	4.4	4.6	10.3	92	990.2	•	5.9	3.5	6	3.7	–	–
18	3.9	6.5	0.9	− 1.3	6.9	86	1001.3	•	5.4	4.1	7	2.1	–	–
19	5.2	7.6	2.4	1.2	6.7	76	1004.1	•	8.5	7.6	9	9.5	–	–
20	3.2	5.7	− 0.4	− 3.6	7.1	93	1002.1	•	6.8	3.1	6	0.6	–	–
21	3.3	6.4	− 0.9	− 3.4	7.5	95	999.2	•	6.8	1.6	3	21.8	–	–
22	3.5	7.0	0.0	− 2.1	7.2	91	1004.3	•	5.9	3.1	5	0.1	–	–
23	1.1	3.1	− 0.8	− 3.6	6.3	95	1012.3	•	3.4	1.4	2	0.2	–	–
24	0.8	3.5	− 3.3	− 4.3	5.4	92	1026.3	•	1.9	1.5	3	–	–	–
25	2.1	6.4	− 2.8	− 4.8	5.1	74	1025.5	•	4.3	3.6	8	0.4	–	–
26	5.8	9.9	3.2	1.5	9.2	93	1022.1	•	7.4	1.9	3	0.0	–	–
27	5.4	9.4	2.0	0.9	7.7	88	1024.9	•	4.8	1.1	2	–	–	–
28	0.4	2.4	− 1.9	− 3.8	6.2	99	1021.3	•	5.1	2.3	4	–	–	–
29	2.3	5.7	− 1.2	− 4.9	7.0	88	1011.9	•	5.8	2.5	4	6.8	–	–
30	6.0	11.0	3.9	2.6	8.2	87	1004.8	•	5.8	6.1	9	1.4	–	–
31	1.8	5.2	0.3	− 1.6	5.2	75	1016.0	•	3.1	4.5	7	0.3	–	–

POZNAŃ-ŁAWICA

DNI	TEMPERATURA POWIETRZA				PRĘŻNOŚĆ PARY WODNEJ	WILGOTNOŚĆ WZGLĘDNA	CIŚNIENIE ATMOSFERYCZNE	USŁONECZNIENIE	ZACHMURZENIE	WIATR		OPAD	ŚNIEG	
	T	Max	Min	T_g	e	U	P	S	N	v	v_{max}	R_d	s_h	s_g
1	11.0	17.2	6.0	4.3	9.5	75	1012.5	8.1	3.5	0.8	2	–	–	–
2	9.6	16.4	1.5	− 1.2	8.5	73	1016.1	8.7	2.9	2.1	5	0.0	–	–
3	12.5	16.4	7.3	4.4	11.7	81	1017.2	1.5	5.9	1.9	4	0.0	–	–
4	11.6	18.2	5.3	3.7	9.8	75	1020.7	8.9	0.0	2.8	5	–	–	–
5	14.3	22.3	5.8	3.6	10.1	64	1016.6	9.6	0.0	3.3	5	–	–	–
6	15.0	22.4	8.6	6.3	11.1	68	1013.3	8.8	0.3	2.8	4	–	–	–
7	13.2	20.3	7.2	2.4	11.0	75	1009.4	7.2	1.6	2.1	3	0.0	–	–
8	13.0	15.6	9.7	6.8	12.2	82	1008.5	–	8.0	3.5	5	–	–	–
9	12.8	16.0	9.1	7.2	10.6	73	1004.3	1.1	6.5	5.8	9	0.5	–	–
10	9.9	14.5	6.7	4.9	10.4	86	1002.0	4.3	7.1	5.0	6	1.5	–	–
11	5.5	10.6	3.6	3.4	8.5	93	1001.6	–	8.0	3.6	5	9.9	–	–
12	3.0	5.8	− 0.3	0.3	6.4	84	1005.7	1.4	5.4	3.0	5	0.2	–	–
13	0.4	5.6	− 4.9	− 4.7	5.4	87	1006.8	5.9	4.5	3.4	8	–	–	–
14	4.6	7.9	− 0.4	− 1.3	8.7	79	992.9	3.4	6.9	3.6	5	0.0	–	–
15	9.3	13.1	5.8	5.2	10.2	87	981.8	0.2	7.8	2.1	4	4.5	–	–
16	9.4	10.8	8.5	7.8	10.8	92	984.5	–	8.0	2.9	5	4.9	–	–
17	7.8	11.1	4.5	1.7	9.4	87	987.9	1.7	4.6	4.4	8	2.8	–	–
18	4.0	6.5	1.5	− 1.0	6.6	82	999.1	2.5	6.4	6.1	8	2.3	–	–
19	5.2	7.2	2.1	1.0	7.0	80	1002.1	1.8	7.1	7.9	9	7.5	–	–
20	4.2	6.6	2.3	0.9	7.3	86	1000.3	1.8	6.1	4.1	7	–	–	–
21	4.3	7.4	0.4	− 2.7	8.1	96	994.1	–	7.0	2.5	4	6.9	–	–
22	3.8	7.9	2.0	0.5	7.1	89	1004.6	4.0	6.4	6.1	8	1.0	–	–
23	1.4	3.9	− 0.5	− 2.2	6.5	95	1010.0	–	5.6	1.9	3	1.8	–	–
24	0.2	5.6	− 5.2	− 7.9	5.2	84	1024.5	8.5	1.0	2.3	3	–	–	–
25	2.2	6.8	− 3.4	− 6.8	5.7	79	1023.5	4.7	3.9	3.8	5	0.1	–	–
26	6.5	8.5	3.9	0.4	8.9	92	1020.9	–	6.3	3.1	5	0.0	–	–
27	5.0	8.7	2.4	0.9	8.3	94	1022.5	–	6.1	1.3	2	–	–	–
28	3.8	9.9	− 2.0	− 4.2	6.9	86	1016.1	7.5	2.5	2.4	4	–	–	–
29	3.0	6.2	− 2.0	− 5.0	7.1	94	1010.8	–	3.4	4.0	6	1.8	–	–
30	6.4	11.9	3.2	1.4	8.8	83	1006.3	3.8	5.8	7.8	10	0.7	–	–
31	1.6	6.4	− 1.7	− 3.8	5.3	78	1017.8	5.3	3.5	3.9	7	–	–	–

S Ł U B I C E

DNI	TEMPERATURA POWIETRZA				PRĘŻNOŚĆ PARY WODNEJ	WILGOTNOŚĆ WZGLĘDNA	CIŚNIENIE ATMOSFERYCZNE	USŁONECZNIENIE	ZACHMURZENIE	WIATR		OPAD	ŚNIEG	
	T	Max	Min	T_0	e	U	P	S	N	v	v_{max}	R_d	s_h	s_o
1	10.7	18.2	4.5	4.0	10.3	82	1019.7	.	3.9	0.5	1	-	-	-
2	9.2	17.1	0.0	- 1.5	9.2	80	1024.0	.	2.6	1.1	3	-	-	-
3	12.5	17.1	8.9	4.5	12.5	86	1024.9	.	6.5	0.8	1	0.1	-	-
4	10.0	19.2	3.1	2.6	10.8	89	1026.8	.	3.0	1.1	4	-	-	-
5	11.4	22.2	2.0	- 0.3	10.6	81	1022.0	.	0.1	0.8	2	-	-	-
6	12.4	22.2	4.1	0.1	11.2	80	1018.9	.	1.5	0.9	2	-	-	-
7	11.9	18.7	4.5	2.0	12.1	87	1016.3	.	2.3	1.8	3	-	-	-
8	13.0	15.2	10.4	9.5	13.2	89	1016.6	.	9.9	1.4	3	-	-	-
9	12.8	14.3	10.6	8.3	11.2	77	1012.1	.	7.5	3.0	6	2.4	-	-
10	10.2	15.2	8.3	7.7	11.2	90	1009.6	.	7.5	2.3	4	3.3	-	-
11	5.6	10.4	3.9	3.6	8.8	97	1005.8	.	8.0	2.4	4	9.3	-	-
12	4.0	8.3	1.3	- 1.6	7.1	88	1018.7	.	5.0	1.5	3	-	-	-
13	1.3	7.6	- 4.2	- 5.9	5.5	83	1012.9	.	4.3	1.8	4	-	-	-
14	4.7	9.3	- 1.5	- 2.5	7.1	83	998.8	.	7.5	1.0	2	3.2	-	-
15	8.8	12.3	5.9	5.7	10.6	94	989.0	.	7.8	0.5	1	7.4	-	-
16	9.2	10.6	7.9	6.6	10.8	93	991.5	.	7.9	1.4	2	3.1	-	-
17	7.6	10.6	4.6	0.9	9.0	85	996.4	.	5.8	3.4	5	3.7	-	-
18	4.4	7.4	3.1	1.9	8.7	81	1007.5	.	3.9	4.3	8	0.9	-	-
19	5.7	8.0	2.9	1.4	7.5	82	1009.7	.	7.3	5.8	8	10.1	-	-
20	4.6	7.5	1.9	- 1.1	7.7	91	1009.2	.	5.3	1.9	3	0.5	-	-
21	4.1	11.3	1.9	- 1.6	9.1	95	1000.2	.	7.0	2.5	4	5.2	-	-
22	4.6	8.3	2.8	- 0.1	6.9	81	1015.0	.	5.6	3.0	5	0.7	-	-
23	3.7	6.0	1.9	- 0.6	7.6	95	1017.5	.	5.6	1.4	3	0.3	-	-
24	0.8	7.7	- 5.6	- 9.0	5.5	85	1033.3	.	1.4	0.4	1	-	-	-
25	3.4	8.2	- 1.9	- 4.4	6.4	81	1031.2	.	4.9	2.6	4	0.0	-	-
26	7.5	9.2	6.4	4.1	9.5	92	1029.1	.	7.0	1.8	3	1.7	-	-
27	5.8	8.9	2.5	- 1.5	9.1	98	1029.6	.	5.8	0.9	2	0.1	-	-
28	4.0	9.0	- 0.2	- 3.6	7.5	92	1022.6	.	4.3	1.5	3	-	-	-
29	5.5	9.1	1.5	- 2.6	8.1	90	1020.0	.	5.3	2.9	3	-	-	-
30	7.2	12.1	3.9	0.6	9.1	88	1016.7	.	5.5	3.9	6	0.0	-	-
31	1.9	8.2	- 3.4	- 7.3	5.8	84	1026.6	.	2.4	1.0	2	-	-	-

K O Ł O

Październik 1973

DNI	TEMPERATURA POWIETRZA				PRĘŻNOŚĆ PARY WODNEJ	WILGOTNOŚĆ WZGLĘDNA	CIŚNIENIE ATMOSFERYCZNE	USŁONECZNIENIE	ZACHMURZENIE	WIATR		OPAD	ŚNIEG	
	T	Max	Min	T_0	e	U	P	S	N	v	v_{max}	R_d	s_h	s_o
1	10.7	15.9	6.8	5.2	10.1	80	1009.6	3.9	5.1	1.4	2	-	-	-
2	10.2	14.6	3.5	0.5	9.4	78	1012.3	7.3	1.9	2.1	5	-	-	-
3	12.1	16.6	9.2	4.7	11.6	82	1013.3	2.3	3.3	1.5	3	0.0	-	-
4	11.1	17.2	5.3	3.3	9.3	73	1017.9	9.1	0.0	2.9	4	-	-	-
5	13.2	21.6	5.6	4.4	10.6	72	1014.6	9.1	0.0	4.4	5	-	-	-
6	14.1	22.1	8.1	6.0	11.3	72	1011.3	5.0	0.0	3.9	5	-	-	-
7	13.1	20.4	7.6	5.9	10.6	74	1007.0	7.9	1.8	2.9	5	-	-	-
8	10.7	13.5	6.1	3.9	11.8	93	1004.6	0.0	9.9	2.0	3	0.0	-	-
9	12.3	14.9	10.1	8.8	10.7	75	1001.4	0.9	7.0	5.0	9	-	-	-
10	10.3	14.0	7.3	5.9	10.2	82	998.6	3.6	7.3	4.6	9	0.7	-	-
11	6.4	10.6	4.1	3.9	9.1	94	997.7	-	8.0	3.5	6	15.3	-	-
12	1.7	4.2	0.5	- 0.1	6.4	96	1005.0	-	6.4	3.3	5	2.0	-	-
13	- 0.9	1.7	- 2.4	- 2.6	5.6	97	1004.3	0.5	4.8	2.1	4	-	-	-
14	3.0	6.6	- 1.3	- 2.0	6.8	89	998.9	0.2	7.4	4.9	6	1.0	-	-
15	9.9	15.1	4.0	3.0	11.3	91	979.0	-	7.4	2.6	4	0.2	-	-
16	9.7	11.5	8.7	8.5	11.1	92	981.3	0.1	7.9	2.6	5	3.0	-	-
17	8.4	12.5	5.5	5.1	10.2	92	984.6	0.1	5.6	4.6	8	0.4	-	-
18	3.9	7.2	2.3	0.0	7.3	90	995.7	2.2	5.5	5.1	9	0.4	-	-
19	5.4	7.8	2.6	1.8	6.8	76	998.7	1.3	7.0	7.1	8	4.1	-	-
20	3.9	6.5	2.5	0.5	7.6	93	996.3	0.5	6.0	3.6	6	-	-	-
21	3.8	7.6	- 0.1	- 2.7	7.8	96	992.2	-	7.4	3.9	5	21.0	-	-
22	3.5	7.6	1.9	- 0.2	7.4	93	998.8	1.9	6.0	5.3	9	2.2	-	-
23	1.8	3.6	0.1	- 1.4	6.6	95	1006.2	-	4.9	2.9	4	2.1	-	-
24	0.0	4.1	- 2.1	- 3.6	5.6	92	1020.4	4.5	2.5	2.1	4	-	-	-
25	2.5	6.6	- 2.6	- 6.1	5.4	76	1020.4	3.6	3.6	4.1	7	0.4	-	-
26	6.1	8.0	3.9	0.8	8.5	91	1017.1	-	7.5	3.0	4	0.4	-	-
27	5.7	7.4	4.4	1.5	7.8	85	1019.0	-	6.4	2.0	3	-	-	-
28	2.7	7.5	- 0.4	- 3.1	6.7	88	1014.0	6.7	0.1	4.1	6	-	-	-
29	2.9	5.4	- 0.1	- 3.6	7.0	82	1006.8	-	5.8	3.9	6	2.0	-	-
30	5.8	11.3	3.9	2.5	7.8	85	1000.7	3.9	5.8	7.6	10	0.5	-	-
31	1.2	4.9	- 0.5	- 2.4	5.8	87	1012.7	3.5	2.5	4.0	6	0.0	-	-

S I E D L C E

DNI	TEMPERATURA POWIETRZA				PRĘŻNOŚĆ PARY WODNEJ	WILGOTNOŚĆ WZGLĘDNA	CIŚNIENIE ATMOSFERYCZNE	USŁONECZNIENIE	ZACHMURZENIE	WIATR		OPAD	ŚNIEG	
	T	Max	Min	T_0	e	U	P	S	N	v	v_{max}	R_d	s_h	s_o
1	10.0	13.8	7.4	4.7	10.9	89	1005.7	.	7.1	0.5	1	0.8	-	-
2	9.8	17.0	2.4	0.5	9.3	79	1007.9	.	3.5	2.3	4	0.1	-	-
3	11.6	17.4	8.8	7.8	11.0	82	1007.7	.	5.1	2.5	3	0.0	-	-
4	9.1	17.3	1.4	0.5	8.9	80	1013.5	.	0.0	1.5	3	-	-	-
5	10.7	21.2	2.6	0.7	10.0	80	1012.2	.	0.1	0.4	1	-	-	-
6	11.9	21.7	3.2	1.5	10.4	78	1009.9	.	0.3	0.9	2	-	-	-
7	13.7	22.6	6.1	2.1	11.4	76	1006.8	.	0.5	1.6	3	-	-	-
8	11.2	20.0	3.3	1.3	11.0	84	1000.1	.	4.3	2.4	6	0.0	-	-
9	11.3	13.8	9.5	8.0	11.0	93	997.5	.	8.8	4.1	6	0.0	-	-
10	10.4	14.0	7.9	6.7	9.3	74	993.9	.	6.5	5.8	8	0.2	-	-
11	7.0	10.7	4.4	4.6	9.5	96	993.3	.	8.0	3.4	5	13.5	-	-
12	1.2	4.4	- 0.2	- 0.1	6.5	97	998.2	.	8.0	5.3	7	20.7	-	-
13	- 2.2	- 0.1	- 3.7	-10.6	5.0	96	1000.8	.	7.8	2.5	4	-	18	1.0
14	- 0.9	2.1	- 7.1	- 9.1	5.4	92	991.4	.	7.4	2.5	5	0.0	5	-
15	9.0	14.9	1.5	1.0	10.3	88	977.4	.	7.8	2.4	4	0.2	-	-
16	10.5	12.2	8.9	6.8	11.6	92	977.4	.	7.5	2.9	5	0.3	-	-
17	9.3	13.8	4.2	3.9	10.4	89	980.1	.	5.6	3.8	8	3.6	-	-
18	3.9	7.9	0.8	- 0.1	6.9	85	991.6	.	4.1	5.4	8	0.2	-	-
19	4.7	7.3	2.0	0.6	8.0	71	994.1	.	7.5	8.9	14	3.7	-	-
20	3.6	5.8	2.3	1.9	7.0	87	991.2	.	7.8	4.3	7	2.1	-	-
21	3.6	7.0	- 0.8	- 2.6	7.1	89	991.4	.	5.9	4.3	8	7.8	-	-
22	1.1	7.4	- 0.7	- 3.3	6.9	88	991.0	.	5.5	4.5	7	0.1	-	-
23	0.4	3.4	- 1.6	- 3.8	5.9	94	1001.1	.	4.3	2.4	4	0.0	-	-
24	- 1.2	3.0	- 4.6	- 6.9	4.7	88	1014.2	.	1.8	1.4	2	-	-	-
25	1.5	5.0	- 2.8	- 4.6	5.2	77	1015.4	.	4.3	4.6	7	0.0	-	-
26	5.4	7.7	2.9	2.3	8.1	98	1011.0	.	7.8	4.5	7	0.0	-	-
27	5.0	7.6	3.2	1.9	7.7	89	1014.2	.	6.0	2.4	4	-	-	-
28	2.2	3.7	1.3	- 0.6	6.7	94	1012.7	.	7.4	2.3	5	-	-	-
29	2.6	5.3	- 0.6	- 1.3	6.9	93	1001.4	.	7.0	4.8	6	3.5	-	-
30	5.3	8.1	3.7	3.4	7.5	85	991.3	.	7.1	6.9	9	1.7	-	-
31	0.9	4.6	0.1	- 1.3	4.7	72	1002.8	.	4.8	4.1	9	0.0	-	-

W A R S Z A W A – O K Ę C I E

DNI	TEMPERATURA POWIETRZA				PRĘŻNOŚĆ PARY WODNEJ	WILGOTNOŚĆ WZGLĘDNA	CIŚNIENIE ATMOSFERYCZNE	USŁONECZNIENIE	ZACHMURZENIE	WIATR		OPAD	ŚNIEG	
	T	Max	Min	T_0	e	U	P	S	N	v	v_{max}	R_d	s_h	s_o
1	9.3	15.5	3.3	2.0	10.2	88	1011.3	.	5.5	0.5	2	0.1	-	-
2	10.0	17.3	1.9	- 0.7	9.0	76	1013.5	.	1.5	2.3	5	0.2	-	-
3	11.9	17.9	8.0	5.0	11.1	81	1013.9	.	5.1	3.2	4	0.0	-	-
4	9.8	17.7	2.5	0.4	9.8	82	1019.3	.	0.3	0.9	2	-	-	-
5	11.8	21.0	3.4	0.2	10.4	77	1017.3	.	0.0	1.6	3	-	-	-
6	13.2	21.9	5.4	2.6	10.9	75	1014.4	.	0.4	2.9	5	-	-	-
7	13.2	21.2	6.8	2.6	11.2	77	1009.4	.	0.4	1.6	2	-	-	-
8	9.4	16.1	3.1	0.9	10.8	93	1005.4	.	4.3	1.9	4	0.0	-	-
9	11.8	13.6	9.7	7.0	10.8	78	1002.6	.	9.8	4.4	8	0.0	-	-
10	10.7	13.5	7.3	5.4	9.4	77	999.4	.	6.6	5.9	8	0.4	-	-
11	7.2	11.0	4.9	4.3	9.3	91	998.7	.	8.0	3.8	6	10.5	-	-
12	1.7	5.0	0.3	0.2	6.5	94	1004.6	.	8.0	5.5	7	13.5	-	-
13	- 0.3	3.8	- 4.1	- 7.1	5.2	88	1006.2	.	3.8	2.4	4	-	5	-
14	1.3	4.5	- 2.6	- 4.0	5.8	87	995.1	.	7.8	5.1	6	-	-	-
15	10.6	14.6	2.8	2.5	11.1	85	981.7	.	7.8	3.4	4	0.1	-	-
16	10.6	13.0	9.7	8.4	11.4	91	982.9	.	7.5	3.4	5	0.4	-	-
17	9.0	13.9	4.4	2.2	10.3	89	985.8	.	5.4	4.8	8	1.0	-	-
18	5.6	7.6	1.0	- 0.6	6.9	87	997.2	.	4.5	4.4	7	1.4	-	-
19	5.3	7.7	1.3	0.8	6.4	73	1000.0	.	7.8	9.6	12	3.2	-	-
20	3.5	4.9	2.7	2.2	7.0	88	997.0	.	6.9	4.9	7	0.7	-	-
21	3.5	6.8	- 1.6	- 3.5	7.3	91	995.8	.	5.8	4.0	5	19.0	-	-
22	3.8	7.4	- 0.6	- 0.8	7.1	87	997.7	.	5.9	5.6	8	1.2	-	-
23	0.9	3.4	- 1.2	- 2.7	6.2	94	1007.2	.	4.6	3.0	4	2.0	-	-
24	- 1.3	3.1	- 5.1	- 7.8	4.8	88	1020.7	.	1.3	3.4	4	-	-	-
25	1.8	4.1	- 2.3	- 4.3	5.4	78	1021.4	.	4.3	5.6	9	1.1	-	-
26	5.7	7.9	3.0	1.5	8.4	92	1017.4	.	7.0	5.4	7	0.1	-	-
27	4.5	7.9	2.0	- 2.9	7.7	92	1020.2	.	4.3	2.3	3	-	-	-
28	0.9	2.8	- 1.6	- 4.5	6.4	88	1017.4	.	7.5	3.3	5	-	-	-
29	2.4	4.7	- 1.4	- 4.5	6.8	98	1007.1	.	5.9	4.9	6	3.2	-	-
30	5.3	9.4	4.2	3.8	7.9	88	998.7	.	6.8	8.4	11	4.1	-	-
31	8.7	4.8	- 1.1	- 5.0	5.0	77	1011.2	.	3.8	4.4	9	0.4	-	-

Tablica II

TERESPOL

DNI	TEMPERATURA POWIETRZA				PRĘŻNOŚĆ PARY WODNEJ	WILGOTNOŚĆ WZGLĘDNA	CIŚNIENIE ATMOSFERYCZNE	USŁONECZNIENIE	ZACHMURZENIE	WIATR		OPAD	ŚNIEG	
	T	Max	Min	T_0	e	U	P	S	N	v	v_{max}	R_d	s_h	s_g
1	10.0	12.0	8.3	7.6	10.8	86	1007.2	–	7.8	1.8	3	–	–	–
2	10.4	16.8	2.4	1.2	9.5	78	1009.3	7.7	4.4	2.1	4	0.0	–	–
3	11.1	16.2	8.7	7.9	10.8	82	1008.8	2.5	5.4	3.3	5	0.0	–	–
4	9.2	17.0	2.5	0.0	9.0	80	1014.6	8.3	0.0	1.9	4	–	–	–
5	10.4	20.6	1.8	– 0.8	9.8	89	1013.4	8.4	0.0	0.9	2	–	–	–
6	11.7	20.6	2.5	0.4	10.8	81	1011.6	7.5	0.0	0.8	2	–	–	–
7	13.4	22.5	4.9	0.9	11.0	74	1007.0	8.1	0.1	2.5	4	–	–	–
8	12.9	20.9	4.3	1.4	11.5	79	1011.3	7.8	2.3	2.1	4	–	–	–
9	11.1	14.6	9.5	7.0	10.9	83	998.8	0.3	6.0	2.9	5	–	–	–
10	10.7	14.4	8.2	6.4	9.0	71	995.2	6.2	6.6	3.4	6	2.3	–	–
11	8.1	11.2	5.3	3.3	10.0	91	994.6	–	8.0	3.4	5	11.4	–	–
12	1.1	5.3	– 0.5	– 0.4	6.4	97	998.6	–	8.0	6.5	8	19.6	–	–
13	– 2.2	1.3	– 5.0	– 4.1	4.7	90	1001.1	6.4	5.3	3.5	6	–	9	•
14	– 2.1	1.8	– 9.2	–12.7	4.8	89	994.6	–	7.1	4.1	7	–	8	•
15	7.3	12.9	0.4	– 0.3	9.5	90	980.6	2.8	7.0	2.8	4	–	8	•
16	10.4	12.8	9.1	7.1	11.7	93	979.4	–	6.9	2.5	3	1.3	–	–
17	9.9	13.9	5.8	3.4	10.6	88	981.5	1.6	5.8	3.9	9	1.0	–	–
18	4.5	10.8	1.9	0.1	7.0	83	993.2	3.8	3.9	4.1	7	0.6	–	–
19	4.9	7.7	2.2	1.1	9.9	97	995.5	4.8	7.4	7.1	10	1.2	–	–
20	4.2	6.2	2.9	2.8	7.1	87	992.3	6.6	7.9	4.5	6	1.3	–	–
21	4.0	7.7	– 1.4	– 3.5	6.9	86	994.2	3.3	7.0	3.6	6	8.5	–	–
22	3.4	7.4	0.4	– 2.9	7.0	88	991.2	–	5.9	5.5	9	0.1	–	–
23	0.2	3.3	– 1.6	– 3.9	5.5	89	1002.3	5.0	4.1	3.0	6	–	–	–
24	– 2.3	1.6	– 5.5	– 7.4	4.6	90	1015.2	7.8	1.1	2.4	4	–	–	–
25	1.9	5.7	– 3.7	– 5.1	5.2	76	1016.5	3.7	6.9	4.3	7	0.5	–	–
26	4.9	6.9	3.0	1.7	7.9	90	1011.9	–	7.3	4.5	6	1.0	–	–
27	4.1	8.0	3.3	1.9	7.3	89	1015.3	3.8	5.9	3.0	5	–	–	–
28	1.3	4.2	– 0.6	– 3.9	6.4	94	1014.8	–	7.9	2.0	6	–	–	–
29	2.4	5.7	– 1.5	– 2.0	6.5	89	1002.8	–	7.3	4.3	7	1.5	–	–
30	4.9	8.1	3.2	2.8	7.5	87	991.0	1.4	7.9	6.3	9	7.4	–	–
31	0.2	3.7	– 0.6	– 1.2	4.8	78	1003.2	3.4	5.5	6.8	8	0.0	–	–

ZIELONA GÓRA

Październik 1973

DNI	TEMPERATURA POWIETRZA				PRĘŻNOŚĆ PARY WODNEJ	WILGOTNOŚĆ WZGLĘDNA	CIŚNIENIE ATMOSFERYCZNE	USŁONECZNIENIE	ZACHMURZENIE	WIATR		OPAD	ŚNIEG	
	T	Max	Min	T_0	e	U	P	S	N	v	v_{max}	R_d	s_h	s_g
1	11.2	17.5	6.7	4.2	9.3	71	1002.1	6.5	3.8	1.3	2	–	–	–
2	12.0	16.8	7.2	1.6	9.4	68	1006.3	9.6	1.8	2.0	3	–	–	–
3	12.5	15.6	10.3	5.9	11.9	82	1007.2	–	6.6	1.8	3	0.1	–	–
4	12.5	17.7	7.8	8.4	11.8	83	1009.3	6.0	2.0	3.6	5	–	–	–
5	14.4	21.3	8.0	7.0	11.0	69	1004.9	9.6	0.1	3.5	5	–	–	–
6	14.7	21.6	8.6	5.0	11.6	70	1003.9	9.4	1.5	3.0	4	–	–	–
7	14.3	19.7	10.5	8.7	11.7	73	999.2	7.7	3.0	2.9	4	–	–	–
8	12.7	15.2	11.7	11.3	12.5	85	999.1	–	7.6	2.3	3	–	–	–
9	12.6	15.8	9.6	8.3	10.5	73	995.3	1.8	6.4	5.0	7	1.3	–	–
10	9.2	13.7	7.5	7.5	11.2	96	992.7	–	7.9	3.4	5	0.4	–	–
11	5.7	11.1	3.5	3.4	9.1	58	991.3	–	7.9	3.8	5	19.2	–	–
12	3.5	7.0	2.1	– 1.2	6.6	86	999.9	4.7	4.8	2.1	3	–	–	–
13	1.9	6.1	– 0.6	– 5.1	5.7	82	995.1	4.9	5.3	3.3	6	–	–	–
14	4.4	7.5	– 0.4	– 0.2	7.0	83	981.5	0.9	7.4	2.9	4	1.8	–	–
15	8.9	11.6	5.8	5.3	10.5	92	972.0	0.8	7.0	2.5	4	1.9	–	–
16	9.0	10.4	7.2	7.1	10.8	94	974.7	0.5	7.6	3.1	5	1.6	–	–
17	7.2	10.0	4.9	2.9	9.2	89	979.3	3.0	5.0	3.9	5	8.7	–	–
18	3.8	6.5	1.3	0.4	6.4	80	990.3	2.5	6.3	5.9	8	1.2	–	–
19	5.2	7.6	1.9	0.8	6.7	77	993.2	2.3	7.3	7.5	10	7.9	–	–
20	4.8	7.6	1.6	1.5	7.3	86	991.3	6.0	5.9	4.3	6	0.2	–	–
21	4.7	8.0	0.2	– 0.3	8.4	97	983.7	–	6.9	3.6	5	9.3	–	–
22	3.4	7.3	2.1	0.2	8.8	87	996.2	0.8	5.5	3.8	5	2.0	–	–
23	3.0	4.7	1.5	0.0	7.2	96	999.4	–	7.0	2.8	4	1.6	–	–
24	1.0	5.9	– 2.7	– 5.8	5.2	81	1014.2	7.4	1.0	1.1	2	0.3	–	–
25	2.8	7.7	– 2.7	– 4.3	5.8	71	1013.5	4.8	3.3	3.1	5	0.0	–	–
26	7.1	8.4	4.2	3.8	8.6	85	1011.2	–	8.0	3.0	5	0.0	–	–
27	6.7	8.9	5.2	3.3	9.4	96	1011.4	–	6.5	1.5	3	–	–	–
28	3.8	9.3	0.2	0.5	7.2	90	1004.9	3.2	4.4	2.5	5	0.1	–	–
29	4.9	6.7	3.0	1.9	7.6	88	1001.9	–	4.8	3.5	5	0.1	–	–
30	6.1	9.9	3.3	2.3	8.3	88	998.2	1.5	4.4	4.8	7	1.4	–	–
31	2.5	6.8	0.1	– 3.6	5.9	81	1007.9	5.7	2.5	2.1	4	0.1	–	–

LESZNO-STRZYŻEWICE

DNI	TEMPERATURA POWIETRZA				PRĘŻNOŚĆ PARY WODNEJ	WILGOTNOŚĆ WZGLĘDNA	CIŚNIENIE ATMOSFERYCZNE	USŁONECZNIENIE	ZACHMURZENIE	WIATR		OPAD	ŚNIEG	
	T	Max	Min	T_0	e	U	P	S	N	v	v_{max}	R_d	s_h	s_g
1	10.2	17.5	4.8	2.3	9.8	81	1012.5	7.3	6.0	1.0	2	–	–	–
2	8.6	17.9	1.1	0.2	8.9	82	1016.3	7.8	1.6	1.3	3	0.0	–	–
3	11.0	16.0	5.8	2.7	11.5	87	1017.3	–	5.9	1.6	3	0.2	–	–
4	11.1	18.7	5.6	4.9	11.1	85	1020.1	7.1	3.9	2.5	4	–	–	–
5	13.8	22.2	6.8	3.5	11.2	73	1015.9	6.5	0.0	2.9	4	–	–	–
6	14.5	22.6	8.0	2.7	12.0	76	1012.5	9.2	1.1	3.0	5	–	–	–
7	12.4	21.1	4.6	1.5	11.5	82	1009.3	6.4	2.3	1.4	3	–	–	–
8	12.5	15.5	7.3	5.3	12.9	90	1008.8	–	8.0	1.9	3	–	–	–
9	12.9	16.9	9.4	7.8	11.4	78	1005.1	2.4	7.3	3.0	8	0.1	–	–
10	10.2	14.7	8.2	6.7	11.4	92	1002.6	–	7.8	3.0	7	0.5	–	–
11	6.5	11.2	4.3	3.8	9.4	97	1002.0	–	7.0	4.1	6	13.5	–	–
12	2.8	6.5	0.7	– 1.8	6.7	91	1009.7	1.9	5.4	4.0	7	0.8	–	–
13	0.4	4.3	– 4.4	– 6.0	5.8	88	1006.0	5.5	4.9	2.6	5	–	–	–
14	5.4	8.9	0.3	– 0.3	7.5	83	991.7	1.2	7.8	2.6	4	0.3	–	–
15	9.1	12.8	6.0	4.8	11.8	95	981.5	–	8.0	1.3	3	3.1	–	–
16	9.7	11.8	8.4	6.9	11.1	93	984.4	0.7	8.0	2.3	4	4.0	–	–
17	7.6	12.3	3.1	– 0.6	8.9	94	988.8	1.1	5.1	2.9	7	3.0	–	–
18	4.2	7.4	0.7	– 2.0	7.1	87	1000.4	3.2	6.5	5.8	10	0.5	–	–
19	5.6	7.6	2.7	1.0	7.3	88	1003.9	3.5	6.9	6.9	9	4.0	–	–
20	4.7	6.1	2.4	– 0.6	7.6	89	1000.9	5.7	5.3	4.1	6	0.0	–	–
21	4.1	7.8	– 0.9	– 2.8	8.1	97	994.3	–	6.6	3.3	6	13.0	–	–
22	3.9	7.7	2.1	– 0.4	7.6	94	1005.2	3.4	5.0	5.9	9	0.7	–	–
23	2.8	5.7	– 0.5	– 2.1	7.2	96	1009.8	–	6.3	2.4	5	1.0	–	–
24	0.1	5.3	– 3.9	– 4.8	6.5	98	1024.4	5.8	1.1	1.4	3	–	–	–
25	1.5	8.3	– 5.0	– 8.3	5.1	77	1024.5	4.7	2.6	2.3	5	0.0	–	–
26	6.4	8.8	2.3	1.0	8.4	86	1021.6	–	7.4	2.1	4	0.2	–	–
27	6.2	9.6	3.6	– 1.1	9.0	95	1022.1	0.9	6.4	1.0	2	–	–	–
28	3.6	11.2	0.6	– 3.1	6.7	86	1015.7	7.8	1.1	1.9	4	–	–	–
29	3.2	8.7	– 1.7	– 5.2	7.3	94	1011.9	–	4.9	3.0	6	0.9	–	–
30	5.8	10.4	1.7	– 2.0	8.4	90	1007.4	1.4	5.4	5.9	9	0.8	–	–
31	2.4	6.4	– 1.1	– 4.1	6.8	84	1017.9	4.4	3.0	3.9	7	–	–	–

KALISZ

DNI	TEMPERATURA POWIETRZA				PRĘŻNOŚĆ PARY WODNEJ	WILGOTNOŚĆ WZGLĘDNA	CIŚNIENIE ATMOSFERYCZNE	USŁONECZNIENIE	ZACHMURZENIE	WIATR		OPAD	ŚNIEG	
	T	Max	Min	T_0	e	U	P	S	N	v	v_{max}	R_d	s_h	s_g
1	10.6	15.6	7.1	0.5	10.6	84	1006.3	5.2	5.8	1.1	2	–	–	–
2	9.8	16.7	2.3	– 2.5	9.2	79	1009.7	7.7	1.1	1.1	2	–	–	–
3	10.5	14.5	6.4	– 0.4	11.7	92	1010.6	–	9.0	1.0	2	0.2	–	–
4	9.8	17.5	3.3	1.6	10.0	84	1014.2	7.1	2.0	1.4	3	–	–	–
5	13.1	22.1	5.3	– 1.4	10.8	74	1010.7	9.3	0.0	3.0	5	–	–	–
6	13.6	21.9	6.3	– 2.2	11.5	77	1007.6	8.4	0.0	2.4	3	–	–	–
7	12.4	19.7	5.7	– 2.8	10.5	77	1003.6	8.4	1.6	2.0	4	–	–	–
8	11.3	14.6	5.9	– 1.6	12.2	91	1001.9	0.2	6.9	1.3	3	–	–	–
9	12.4	16.2	10.1	5.6	11.2	79	998.9	2.1	6.8	4.8	7	0.0	–	–
10	10.5	13.4	8.1	7.4	11.0	87	996.0	–	7.8	4.5	7	0.7	–	–
11	7.7	11.8	4.3	4.2	10.1	95	993.9	–	7.9	3.5	5	16.2	–	–
12	1.3	4.5	– 0.1	– 1.4	6.5	97	1001.7	–	6.3	3.4	6	3.6	–	–
13	– 0.5	1.4	– 2.0	– 5.0	5.6	96	1000.4	–	9.3	2.1	5	–	–	–
14	4.8	10.4	– 1.2	– 1.8	7.5	86	986.5	–	7.3	2.6	5	0.7	–	–
15	11.1	16.0	5.3	3.6	11.5	87	975.2	1.2	7.3	3.3	5	0.4	–	–
16	10.1	11.7	9.2	8.7	11.1	90	978.7	0.6	7.4	2.5	5	0.0	–	–
17	8.2	13.3	4.9	2.9	9.7	89	982.3	0.2	9.1	4.5	7	0.0	–	–
18	3.8	6.2	1.8	– 0.4	6.4	81	993.8	1.6	4.1	5.6	9	0.8	–	–
19	5.1	6.9	2.7	0.9	6.2	71	997.3	2.6	5.8	7.4	9	5.7	–	–
20	3.8	6.3	2.0	0.8	7.5	93	994.1	0.9	5.6	3.5	8	0.0	–	–
21	3.7	7.7	– 1.0	– 3.5	7.9	97	989.1	–	6.1	3.5	5	11.1	–	–
22	4.3	7.9	2.2	– 1.0	7.7	92	996.9	2.8	7.1	5.3	8	0.1	–	–
23	2.0	4.4	0.4	– 1.1	7.0	98	1003.1	–	6.5	2.1	3	1.8	–	–
24	0.0	3.2	– 1.9	– 3.2	5.4	90	1017.2	4.4	3.8	1.8	4	–	–	–
25	1.6	6.9	– 3.0	– 4.7	5.0	75	1017.7	7.7	1.9	3.5	6	0.0	–	–
26	5.6	7.4	3.0	– 1.4	8.0	87	1014.6	–	7.8	3.4	6	0.0	–	–
27	6.1	9.1	5.4	3.6	8.5	90	1015.7	1.0	6.6	0.4	2	–	–	–
28	3.8	10.5	– 1.2	– 4.0	6.9	87	1009.9	6.5	0.0	2.6	4	–	–	–
29	3.4	5.9	1.0	– 1.6	7.1	91	1004.5	–	4.5	4.0	5	0.4	–	–
30	5.8	10.5	3.3	– 1.6	7.8	85	998.9	2.4	4.8	6.3	9	0.4	–	–
31	0.9	5.2	– 0.3	– 2.2	5.6	87	1010.1	3.3	2.4	2.4	6	0.1	–	–

ŁÓPŚ – LUBLINIEC

DNI	TEMPERATURA POWIETRZA T	Max	Min	T_0	PRĘŻNOŚĆ PARY WODNEJ e	WILGOTNOŚĆ WZGLĘDNA U	CIŚNIENIE ATMOSFERYCZNE P	USŁONIĘCIE NIEBA S	ZACHMURZENIE N	WIATR v	v_{max}	OPAD R_d	ŚNIEG s_h	s_g
1	10.0	14.1	5.0	2.8	10.0	83	1001.1	1.7	7.3	1.1	2	–	–	–
2	10.1	16.4	4.1	1.3	9.4	79	1003.9	8.4	2.0	1.0	2	0.0	–	–
3	9.8	15.3	6.1	2.8	11.0	92	1004.6	1.5	5.1	1.6	3	0.4	–	–
4	10.1	17.5	2.2	0.0	8.8	75	1008.7	10.0	0.6	1.4	2	–	–	–
5	12.9	20.8	5.4	4.3	10.5	73	1006.2	10.0	0.0	2.9	4	–	–	–
6	14.0	22.4	7.1	3.1	11.2	73	1003.0	10.0	0.0	3.5	4	–	–	–
7	13.1	20.2	6.8	5.9	10.4	72	998.9	8.8	1.0	3.4	6	–	–	–
8	9.3	13.6	4.9	1.0	11.2	95	996.2	–	6.1	2.0	4	0.0	–	–
9	11.4	14.6	9.7	9.2	10.9	81	993.4	1.3	5.8	4.4	6	0.2	–	–
10	9.8	12.2	7.4	6.6	10.6	88	990.4	1.9	7.0	4.5	6	0.9	–	–
11	8.4	11.9	– 4.4	– 4.3	10.5	94	988.3	–	8.0	4.1	6	13.9	–	–
12	0.5	4.7	– 0.8	– 1.5	6.1	96	994.7	–	6.8	5.8	9	4.4	–	–
13	– 1.5	1.5	– 4.8	– 5.5	5.1	94	995.4	1.2	4.8	2.1	5	–	2	.
14	3.4	6.9	– 0.8	– 1.8	6.7	85	982.6	–	7.0	5.4	6	–	–	–
15	11.0	15.3	5.1	4.5	11.2	85	971.3	–	7.4	4.3	6	1.5	–	–
16	10.1	13.0	9.3	8.4	11.3	91	973.3	–	7.0	2.5	5	0.6	–	–
17	8.4	14.0	5.8	4.0	9.7	88	976.8	0.3	4.6	3.1	9	3.0	–	–
18	2.9	6.1	0.4	– 1.4	6.4	85	987.9	1.4	4.4	4.5	7	1.2	–	–
19	4.9	7.4	1.0	1.2	5.8	68	991.8	2.9	6.4	7.9	10	2.4	–	–
20	3.7	6.3	3.0	0.8	7.2	91	987.8	0.1	7.0	5.5	8	1.5	–	–
21	3.5	7.4	– 1.8	– 2.8	7.6	96	984.8	–	6.9	3.1	5	6.8	–	–
22	3.9	7.7	0.9	– 0.3	7.4	90	989.4	2.0	5.9	5.5	8	2.0	–	–
23	1.4	3.9	– 0.9	– 2.5	6.5	96	997.3	–	6.4	2.9	4	2.3	–	–
24	– 1.0	2.3	– 2.3	– 5.2	5.1	90	1010.7	7.5	3.6	2.3	4	–	–	–
25	0.4	5.4	– 4.6	– 8.3	4.7	76	1011.9	8.8	2.4	2.9	5	0.0	–	–
26	4.6	6.6	1.9	1.2	7.6	88	1008.5	–	7.9	3.3	4	0.2	–	–
27	5.7	7.6	5.1	1.0	7.9	87	1010.0	–	6.1	1.3	2	–	–	–
28	2.5	8.1	– 1.3	– 3.0	6.5	89	1005.6	6.4	0.0	3.3	4	–	–	–
29	2.9	4.8	0.2	– 3.0	7.1	93	998.3	–	5.5	5.0	7	2.0	–	–
30	5.3	9.4	3.6	2.6	7.7	87	991.5	3.1	6.4	7.8	11	3.6	–	–
31	0.5	4.4	– 2.0	– 4.5	5.0	79	1002.4	4.1	3.3	5.1	9	0.1	–	–

DNI	TEMPERATURA POWIETRZA T	Max	Min	T_0	PRĘŻNOŚĆ PARY WODNEJ e	WILGOTNOŚĆ WZGLĘDNA U	CIŚNIENIE ATMOSFERYCZNE P	USŁONIĘCIE NIEBA S	ZACHMURZENIE N	WIATR v	v_{max}	OPAD R_d	ŚNIEG s_h	s_g
1	10.3	12.6	8.8	8.1	11.0	88	1002.0	–	7.9	1.6	2	–	–	–
2	10.4	15.3	7.4	5.4	9.8	79	1005.1	3.5	4.9	1.1	2	–	–	–
3	9.7	14.8	6.5	4.9	10.7	89	1004.3	2.0	4.5	1.9	3	1.0	–	–
4	9.6	16.4	4.8	3.5	8.8	77	1009.6	6.6	0.0	1.4	3	–	–	–
5	11.0	19.7	2.0	0.5	9.5	76	1008.9	6.6	0.0	0.5	1	–	–	–
6	12.9	21.5	4.8	0.9	10.9	75	1006.9	9.6	0.1	0.5	1	–	–	–
7	13.7	22.6	7.8	4.8	11.4	76	1002.5	9.5	0.0	1.6	2	–	–	–
8	12.9	20.3	5.6	3.3	11.6	80	997.0	9.1	2.4	2.5	7	–	–	–
9	10.6	13.8	7.8	5.7	10.7	84	994.9	–	6.6	2.5	4	–	–	–
10	10.6	14.5	6.7	5.1	9.2	73	991.5	5.3	7.0	3.1	5	0.8	–	–
11	10.3	14.9	6.2	5.7	10.7	85	990.1	2.4	7.5	2.8	5	7.5	–	–
12	1.6	2.0	– 0.2	– 0.4	6.6	96	992.6	–	8.0	3.6	5	14.6	–	–
13	– 1.6	1.1	– 3.3	– 9.2	4.9	91	996.5	6.1	5.0	3.5	7	–	15	.
14	0.0	2.8	– 6.0	–14.9	5.4	88	989.6	6.6	7.0	2.6	5	–	8	.
15	9.5	15.1	1.6	1.3	10.4	87	976.1	3.7	6.9	2.1	3	0.4	–	–
16	10.8	13.6	8.0	6.5	12.0	93	975.5	–	6.8	1.6	3	1.4	–	–
17	10.7	15.4	6.4	5.4	10.9	85	977.7	3.6	6.9	3.6	8	0.0	–	–
18	4.3	12.0	0.0	– 1.2	7.2	87	989.4	2.1	5.5	3.1	6	0.6	–	–
19	4.5	7.6	2.3	0.6	6.1	73	992.5	6.5	6.0	7.4	9	0.5	–	–
20	3.6	6.5	1.8	0.5	7.0	89	988.4	3.7	6.4	4.1	7	1.3	–	–
21	3.6	8.5	– 2.2	– 4.1	6.9	88	990.1	4.1	6.6	2.6	4	3.8	–	–
22	3.4	7.2	0.6	– 0.3	7.1	88	987.1	–	5.8	3.5	6	3.4	–	–
23	1.8	4.1	– 2.2	– 3.7	6.2	94	998.0	3.3	6.3	2.5	4	0.6	–	–
24	– 1.6	1.9	– 3.9	– 5.1	4.6	85	1010.0	5.2	2.0	1.5	3	–	–	–
25	0.9	5.8	– 4.0	– 6.1	5.0	78	1012.7	4.3	4.8	2.8	4	0.1	–	–
26	4.2	5.7	2.2	1.3	7.2	86	1008.1	–	7.9	4.1	5	0.2	–	–
27	4.5	6.9	1.3	– 1.5	7.6	90	1010.6	3.9	5.5	1.9	3	–	–	–
28	2.3	4.4	0.2	– 2.3	6.7	92	1009.8	–	7.9	2.1	5	–	–	–
29	2.3	6.5	– 2.5	– 3.5	6.5	89	998.9	0.3	5.5	4.1	6	0.6	–	–
30	4.6	7.2	3.5	2.3	7.6	89	987.3	0.8	7.8	7.3	10	4.3	–	–
31	0.4	3.6	– 0.6	– 1.3	4.6	72	997.9	4.3	4.4	7.1	9	0.0	–	–

SULEJÓW

DNI	TEMPERATURA POWIETRZA T	Max	Min	T_0	PRĘŻNOŚĆ PARY WODNEJ e	WILGOTNOŚĆ WZGLĘDNA U	CIŚNIENIE ATMOSFERYCZNE P	USŁONIĘCIE NIEBA S	ZACHMURZENIE N	WIATR v	v_{max}	OPAD R_d	ŚNIEG s_h	s_g
1	9.8	12.5	5.7	3.6	.	.	1000.6	.	.	.	.	0.1	–	–
2	10.3	15.9	6.4	3.9	.	.	1003.5	.	.	.	.	0.0	–	–
3	9.1	13.8	5.5	2.5	.	.	1004.0	.	.	.	.	0.2	–	–
4	8.7	17.0	2.4	1.7	.	.	1008.2	.	.	.	.	–	–	–
5	11.8	20.9	3.0	0.5	.	.	1005.9	.	.	.	.	–	–	–
6	12.7	22.0	3.8	0.5	.	.	1002.7	.	.	.	.	–	–	–
7	12.5	20.6	5.7	2.8	.	.	998.8	.	.	.	.	–	–	–
8	8.5	14.2	3.4	1.1	.	.	996.0	.	.	.	.	0.0	–	–
9	11.5	14.6	10.0	7.8	.	.	993.5	.	.	.	.	–	–	–
10	10.7	11.7	8.3	7.1	.	.	990.9	.	.	.	.	0.0	–	–
11	10.2	14.9	6.3	5.0	.	.	987.6	.	.	.	.	9.0	–	–
12	1.1	6.3	– 0.4	– 0.5	.	.	993.1	.	.	.	.	4.8	–	–
13	– 0.6	2.1	– 3.3	– 3.0	.	.	995.1	.	.	.	.	–	1	.
14	4.6	10.7	– 0.1	– 1.6	.	.	982.8	.	.	.	.	–	–	–
15	11.6	15.8	5.8	3.3	.	.	971.6	.	.	.	.	0.6	–	–
16	11.0	12.9	9.9	9.3	.	.	973.4	.	.	.	.	0.8	–	–
17	9.0	14.5	6.3	4.5	.	.	976.9	.	.	.	.	1.0	–	–
18	5.2	7.0	0.8	– 1.1	.	.	988.2	.	.	.	.	0.1	–	–
19	4.9	7.3	2.6	1.0	.	.	992.2	.	.	.	.	2.0	–	–
20	4.1	6.3	2.2	0.5	.	.	987.9	.	.	.	.	0.7	–	–
21	3.8	7.8	– 1.8	– 3.9	.	.	985.3	.	.	.	.	3.9	–	–
22	4.4	7.8	1.9	0.0	.	.	989.5	.	.	.	.	0.8	–	–
23	1.6	4.2	– 0.3	– 1.4	.	.	997.3	.	.	.	.	3.6	–	–
24	– 0.5	2.6	– 2.1	– 4.4	.	.	1010.2	.	.	.	.	–	–	–
25	0.2	5.3	– 4.5	– 7.6	.	.	1012.3	.	.	.	.	0.0	–	–
26	4.1	6.6	1.2	– 0.4	.	.	1009.0	.	.	.	.	0.0	–	–
27	5.2	8.1	3.7	– 0.4	.	.	1010.1	.	.	.	.	–	–	–
28	2.3	8.9	– 2.4	– 4.5	.	.	1006.8	.	.	.	.	–	–	–
29	8.4	4.8	0.8	– 3.2	.	.	998.7	.	.	.	.	0.4	–	–
30	5.2	9.6	4.1	2.4	.	.	991.9	.	.	.	.	2.4	–	–
31	1.1	4.9	– 1.4	– 4.2	.	.	1002.2	.	.	.	.	0.1	–	–

LUBLIN

DNI	TEMPERATURA POWIETRZA T	Max	Min	T_0	PRĘŻNOŚĆ PARY WODNEJ e	WILGOTNOŚĆ WZGLĘDNA U	CIŚNIENIE ATMOSFERYCZNE P	USŁONIĘCIE NIEBA S	ZACHMURZENIE N	WIATR v	v_{max}	OPAD R_d	ŚNIEG s_h	s_g
1	9.2	11.3	8.0	7.6	10.2	88	996.7	.	8.0	2.0	3	0.0	–	–
2	10.0	13.6	7.4	6.3	9.7	83	997.6	.	5.6	1.0	2	–	–	–
3	8.7	13.0	5.4	3.0	10.6	94	997.5	.	4.3	2.8	3	0.0	–	–
4	8.8	15.4	2.8	0.6	9.4	85	1002.2	.	0.1	1.9	3	–	–	–
5	11.5	19.1	4.2	0.7	10.3	78	1001.4	.	0.1	0.8	2	–	–	–
6	13.2	20.9	6.3	1.8	11.2	76	998.7	.	0.0	1.9	4	–	–	–
7	14.3	22.1	8.3	4.4	11.4	73	994.1	.	0.1	1.9	4	–	–	–
8	12.4	19.1	6.3	2.0	11.4	82	989.5	.	3.6	2.3	4	–	–	–
9	10.3	13.5	7.3	5.9	10.5	84	987.9	.	6.3	3.0	5	–	–	–
10	10.3	13.5	7.4	4.2	9.7	78	984.6	.	7.0	3.9	5	0.0	–	–
11	10.3	16.0	5.9	4.2	10.5	84	982.3	.	7.4	4.1	6	4.8	–	–
12	1.8	4.1	– 0.6	– 0.6	6.7	96	984.6	.	8.0	5.9	7	10.0	–	–
13	– 1.3	1.0	– 2.3	– 3.3	4.9	87	989.7	.	5.9	3.5	4	–	7	3.0
14	1.9	5.3	– 2.7	– 3.6	6.2	87	979.7	.	7.4	4.0	4	–	4	.
15	11.2	14.8	4.1	2.9	11.3	84	967.3	.	4.5	3.8	5	0.8	–	–
16	10.5	13.1	9.2	6.4	12.1	95	967.9	.	7.9	3.0	5	4.6	–	–
17	9.9	15.5	5.6	2.8	10.3	85	970.8	.	6.5	4.0	7	0.2	–	–
18	3.7	8.9	0.6	– 1.4	6.9	86	982.4	.	5.9	4.3	6	3.9	–	–
19	4.0	7.0	0.3	– 0.2	5.8	72	986.6	.	5.6	7.1	8	1.2	–	–
20	3.7	9.4	2.1	0.7	6.6	85	981.0	.	6.9	5.6	8	1.1	–	–
21	3.8	7.9	– 1.6	– 4.6	7.0	87	981.6	.	5.8	3.3	5	1.4	–	–
22	3.6	7.5	– 0.2	– 3.0	7.0	87	980.7	.	5.9	4.6	6	2.4	–	–
23	1.4	5.0	– 0.4	– 1.7	6.1	88	990.6	.	7.0	3.5	5	2.4	–	–
24	– 1.3	2.1	– 4.0	– 5.3	4.8	86	1002.5	.	2.8	3.5	5	–	–	–
25	– 0.1	4.4	– 4.6	– 6.3	5.0	82	1005.8	.	2.9	3.9	5	0.1	–	–
26	3.2	4.7	0.4	– 0.6	6.8	87	1001.6	.	8.0	3.9	5	0.4	–	–
27	4.3	7.2	0.4	– 3.3	5.3	88	1003.5	.	5.8	2.8	5	3.2	–	–
28	0.2	3.7	– 0.9	– 3.6	5.9	95	1001.7	.	7.0	2.9	5	0.0	–	–
29	2.7	6.1	– 1.2	– 3.1	6.6	88	996.5	.	5.8	6.8	7	1.7	–	–
30	4.4	7.3	3.3	2.9	7.4	88	981.7	.	7.6	8.5	9	6.8	–	–
31	0.2	4.1	– 1.5	– 3.1	4.9	79	992.3	.	5.6	6.6	8	0.5	–	–

Tablica 2

LEGNICA

DNI	TEMPERATURA POWIETRZA T	Max	Min	T_0	PRĘŻNOŚĆ PARY WODNEJ e	WILGOTNOŚĆ WZGLĘDNA U	CIŚNIENIE ATMOSFERYCZNE P	USŁONECZNIENIE S	ZACHMURZENIE N	WIATR v	v_{max}	OPAD R_d	ŚNIEG s_h	s_g
1	10.2	14.6	4.5	1.5	9.9	81	1007.8	.	4.6	0.9	3	–	–	–
2	9.8	17.8	1.4	– 1.0	9.3	79	1012.1	.	0.5	1.1	2	–	–	–
3	11.3	17.5	3.9	– 0.1	10.9	82	1012.9	.	5.5	1.8	3	0.1	–	–
4	11.9	17.8	8.6	4.4	11.9	87	1015.1	.	3.8	4.1	7	0.0	–	–
5	13.1	22.5	5.2	2.2	11.3	76	1010.9	.	0.0	3.1	5	–	–	–
6	14.8	24.2	5.2	1.1	10.8	68	1007.7	.	0.4	3.8	7	–	–	–
7	14.1	21.9	6.3	2.5	11.2	77	1004.8	.	3.0	2.1	5	0.0	–	–
8	13.5	15.3	10.1	6.6	13.4	87	1004.8	.	8.0	2.6	5	0.0	–	–
9	13.9	18.9	10.9	8.5	11.4	73	1001.7	.	6.4	3.3	5	0.6	–	–
10	11.5	14.2	8.9	7.8	11.8	88	998.9	.	8.0	1.5	6	0.3	–	–
11	9.4	14.3	5.3	4.9	10.1	86	996.2	.	7.4	3.4	5	24.4	–	–
12	2.8	5.4	0.9	0.0	8.7	91	1005.2	.	6.5	2.8	5	2.9	–	–
13	1.5	5.6	– 2.7	– 3.6	6.2	98	1001.0	.	6.4	3.6	7	–	–	–
14	7.1	11.5	1.8	0.3	8.2	81	986.7	.	7.4	2.5	3	3.3	–	–
15	10.2	14.2	6.5	4.4	11.5	92	977.5	.	7.5	1.6	4	1.9	–	–
16	10.9	12.8	9.1	7.5	11.5	89	980.8	.	7.5	2.4	4	1.7	–	–
17	9.0	13.4	5.4	3.6	9.7	84	985.6	.	5.4	3.4	7	0.5	–	–
18	4.8	7.9	1.9	– 1.5	6.9	81	997.3	.	3.8	5.1	8	0.4	–	–
19	6.4	8.5	3.5	1.6	6.8	71	1000.9	.	5.6	5.5	7	1.5	–	–
20	5.3	8.8	3.5	– 1.5	7.3	83	997.5	.	4.9	3.9	6	–	–	–
21	5.7	8.9	– 0.9	– 3.9	8.3	90	990.5	.	5.9	3.0	5	4.1	–	–
22	4.7	8.4	3.0	0.5	7.3	85	1002.0	.	5.4	5.0	7	1.4	–	–
23	4.4	5.9	2.4	0.0	7.5	90	1005.2	.	7.8	2.4	5	4.3	–	–
24	0.9	4.4	– 0.5	– 4.0	5.7	88	1020.1	.	3.9	1.9	4	–	–	–
25	1.8	8.5	– 4.3	– 7.5	5.1	76	1020.7	.	2.0	1.8	4	–	–	–
26	7.7	10.2	1.1	– 3.1	7.5	71	1017.6	.	7.9	2.5	5	–	–	–
27	7.6	11.6	5.9	3.5	9.0	86	1017.4	.	4.9	1.6	3	–	–	–
28	4.5	12.8	– 0.2	– 2.5	7.2	87	1010.8	.	3.1	3.3	5	–	–	–
29	5.6	7.9	– 0.7	– 3.8	7.9	86	1008.3	.	4.0	3.5	5	0.0	–	–
30	6.7	9.4	3.5	2.2	8.7	88	1004.4	.	4.8	6.0	9	1.0	–	–
31	2.9	8.2	0.2	– 1.3	6.2	84	1013.5	.	3.0	2.9	4	–	–	–

WIELUŃ

Październik 1973

DNI	TEMPERATURA POWIETRZA T	Max	Min	T_0	PRĘŻNOŚĆ PARY WODNEJ e	WILGOTNOŚĆ WZGLĘDNA U	CIŚNIENIE ATMOSFERYCZNE P	USŁONECZNIENIE S	ZACHMURZENIE N	WIATR v	v_{max}	OPAD R_d	ŚNIEG s_h	s_g
1	10.0	12.7	7.7	4.3	10.7	88	1000.0	0.2	7.1	0.6	1	0.6	–	–
2	10.4	14.6	6.0	3.1	10.0	82	1003.2	7.3	2.8	0.6	1	–	–	–
3	9.7	14.1	6.2	2.7	11.1	91	1004.0	–	4.1	0.8	1	0.1	–	–
4	9.7	17.0	4.0	3.4	10.2	85	1007.6	5.4	1.1	0.9	2	–	–	–
5	12.6	21.2	5.4	2.1	10.8	76	1004.3	9.5	0.0	1.8	3	0.0	–	–
6	13.6	21.0	6.2	3.2	11.9	78	1001.4	9.3	0.0	1.1	2	–	–	–
7	12.9	19.8	7.2	2.8	10.5	73	997.6	9.1	2.1	2.8	5	0.0	–	–
8	10.2	12.3	6.6	2.7	11.8	94	995.7	–	6.0	0.9	2	0.0	–	–
9	11.8	15.4	9.7	9.5	11.2	82	993.1	3.5	6.5	2.0	4	–	–	–
10	10.7	12.6	8.4	7.9	10.8	84	990.2	0.1	7.2	1.4	2	0.0	–	–
11	10.2	14.6	6.4	6.4	10.4	84	987.1	0.6	7.5	2.1	4	8.0	–	–
12	0.8	6.8	– 0.6	– 1.9	6.3	97	993.9	–	7.1	3.1	5	7.2	–	–
13	– 0.7	1.2	– 2.9	– 5.4	5.5	95	993.9	0.4	5.4	1.4	3	0.2	–	–
14	6.4	13.2	– 0.3	– 1.5	8.2	84	990.3	0.7	7.0	2.0	5	0.6	–	–
15	11.8	16.8	5.9	2.5	11.9	86	976.0	1.5	7.4	1.8	3	1.6	–	–
16	10.8	13.0	9.2	7.0	11.6	90	972.6	1.2	7.0	1.3	2	0.8	–	–
17	8.8	15.1	5.1	4.6	9.7	85	976.6	2.1	4.4	2.5	4	0.3	–	–
18	3.5	6.3	0.9	– 1.4	6.6	89	988.1	1.5	3.3	3.1	5	0.2	–	–
19	5.0	7.6	2.2	0.1	6.1	71	992.2	3.6	6.5	5.1	9	2.9	–	–
20	4.4	7.2	1.8	– 1.5	7.1	85	987.8	2.3	6.1	2.9	5	0.3	–	–
21	4.2	8.3	– 1.0	– 3.6	7.7	91	983.5	–	5.3	2.6	5	7.2	–	–
22	4.1	7.7	2.3	0.6	7.6	92	989.9	1.5	6.9	3.4	6	1.6	–	–
23	2.2	5.6	– 0.3	0.4	6.8	95	996.3	–	6.6	1.8	5	3.0	–	–
24	– 0.3	2.4	– 2.3	– 5.0	5.2	86	1010.0	5.9	3.8	2.0	4	–	–	–
25	0.9	6.2	– 4.1	– 8.3	4.5	72	1011.8	8.6	1.3	1.8	3	0.1	–	–
26	4.7	6.8	1.5	– 1.1	6.3	73	1008.5	–	6.3	2.4	4	0.0	–	–
27	5.9	8.8	3.8	0.6	8.1	88	1009.1	0.5	6.4	1.1	2	–	–	–
28	4.0	10.9	– 1.5	– 4.0	6.8	84	1003.8	7.4	1.0	1.8	3	–	–	–
29	3.8	5.8	1.0	– 2.1	7.0	87	998.4	–	5.4	2.0	3	0.0	–	–
30	5.2	9.2	3.2	1.5	7.9	88	992.6	0.3	5.6	4.4	7	3.0	–	–
31	0.3	5.3	– 1.4	– 3.4	5.7	91	1002.6	4.1	1.9	2.5	5	9.5	–	–

SZCZECINEK

DNI	TEMPERATURA POWIETRZA T	Max	Min	T_0	PRĘŻNOŚĆ PARY WODNEJ e	WILGOTNOŚĆ WZGLĘDNA U	CIŚNIENIE ATMOSFERYCZNE P	USŁONECZNIENIE S	ZACHMURZENIE N	WIATR v	v_{max}	OPAD R_d	ŚNIEG s_h	s_g
1	10.5	18.8	5.9	3.0	.	.	996.7	4.8	.	.	.	–	–	–
2	8.3	17.5	0.5	– 1.0	.	.	1003.2	7.6	.	.	.	–	–	–
3	10.0	17.3	0.8	– 0.6	.	.	1003.7	5.1	.	.	.	–	–	–
4	12.9	20.4	3.4	2.5	.	.	1004.7	7.4	.	.	.	–	–	–
5	12.8	24.3	2.6	0.5	.	.	1001.0	8.8	.	.	.	–	–	–
6	14.1	23.8	3.2	0.7	.	.	998.6	8.4	.	.	.	–	–	–
7	15.0	20.3	10.4	9.3	.	.	996.8	6.8	.	.	.	–	–	–
8	12.7	15.0	11.8	9.8	.	.	996.6	–	.	.	.	0.0	–	–
9	13.1	17.3	10.4	9.8	.	.	993.7	3.9	.	.	.	0.3	–	–
10	11.3	14.8	8.5	8.3	.	.	990.4	–	.	.	.	0.1	–	–
11	7.2	13.4	3.8	3.8	.	.	987.8	–	.	.	.	18.3	–	–
12	2.4	6.2	0.2	0.8	.	.	996.6	0.7	.	.	.	3.6	–	–
13	1.0	6.8	– 4.2	– 4.2	.	.	996.8	4.9	.	.	.	–	–	–
14	5.5	10.4	– 0.6	– 2.3	.	.	977.7	8.2	.	.	.	2.0	–	–
15	9.3	11.2	5.5	5.0	.	.	968.8	0.4	.	.	.	2.9	–	–
16	10.0	12.4	8.1	7.7	.	.	972.0	–	.	.	.	2.7	–	–
17	7.7	11.7	4.1	2.1	.	.	977.3	1.1	.	.	.	2.2	–	–
18	4.4	7.2	2.8	– 0.1	.	.	989.1	2.6	.	.	.	0.3	–	–
19	3.3	6.2	2.1	0.1	.	.	992.9	1.4	.	.	.	10.1	–	–
20	5.8	7.9	2.3	– 0.4	.	.	989.4	4.4	.	.	.	0.3	–	–
21	5.9	8.8	1.8	– 0.5	.	.	982.0	–	.	.	.	15.3	–	–
22	4.4	7.4	2.6	0.0	.	.	993.9	4.5	.	.	.	1.7	–	–
23	3.8	5.2	1.4	– 1.8	.	.	996.4	–	.	.	.	4.2	–	–
24	0.5	4.6	– 0.9	– 3.4	.	.	1010.9	4.4	.	.	.	–	–	–
25	1.4	4.8	– 3.1	– 4.9	.	.	1011.7	5.5	.	.	.	–	–	–
26	5.4	8.8	3.8	0.0	.	.	1009.0	–	.	.	.	–	–	–
27	7.0	12.4	4.9	3.5	.	.	1007.7	7.4	.	.	.	–	–	–
28	4.2	11.8	– 2.7	– 4.8	.	.	1001.7	7.3	.	.	.	–	–	–
29	5.4	8.5	2.0	0.5	.	.	1000.3	–	.	.	.	–	–	–
30	6.0	8.4	1.8	– 0.4	.	.	997.1	–	.	.	.	0.2	–	–
31	1.4	7.8	– 2.2	– 5.9	.	.	1004.3	4.4	.	.	.	–	–	–

WROCŁAW – STRACHOWICE

DNI	TEMPERATURA POWIETRZA T	Max	Min	T_0	PRĘŻNOŚĆ PARY WODNEJ e	WILGOTNOŚĆ WZGLĘDNA U	CIŚNIENIE ATMOSFERYCZNE P	USŁONECZNIENIE S	ZACHMURZENIE N	WIATR v	v_{max}	OPAD R_d	ŚNIEG s_h	s_g
1	10.9	15.7	7.0	4.6	10.4	81	1008.8	3.7	6.1	1.4	3	–	–	–
2	9.5	17.1	3.4	1.3	9.4	82	1012.7	7.9	1.4	0.3	1	–	–	–
3	10.8	16.9	3.7	0.0	11.2	86	1013.6	0.6	5.8	0.8	1	–	–	–
4	10.2	17.3	4.7	2.1	11.1	90	1016.2	5.0	3.0	2.6	6	–	–	–
5	12.7	21.8	5.9	3.4	11.0	76	1012.3	9.2	0.6	5.0	7	–	–	–
6	12.3	22.1	3.6	1.3	11.0	80	1009.3	8.6	0.5	4.0	6	–	–	–
7	12.8	21.3	5.2	0.0	10.6	74	1005.8	6.7	1.8	2.0	5	0.0	–	–
8	12.4	14.3	7.4	2.6	11.1	91	1005.3	–	8.0	1.6	3	0.0	–	–
9	13.1	18.1	10.1	9.0	11.5	73	1002.4	3.3	5.3	3.1	5	0.0	–	–
10	11.1	14.1	7.8	4.2	11.0	85	999.6	–	7.8	1.3	4	0.0	–	–
11	10.1	16.0	6.4	6.1	10.1	82	996.4	1.3	7.3	2.3	4	17.7	–	–
12	2.6	6.6	1.2	– 0.2	8.7	92	1005.0	1.4	6.5	2.8	5	4.1	–	–
13	0.7	5.0	– 4.3	– 6.4	5.9	92	1002.3	2.4	5.3	3.8	7	–	–	–
14	5.6	13.3	0.3	– 1.9	7.7	79	988.2	2.5	6.8	4.0	10	0.3	–	–
15	11.5	16.4	4.4	1.8	11.3	84	978.4	0.8	7.4	3.0	7	3.3	–	–
16	10.9	12.8	8.8	7.7	11.3	87	981.7	–	7.4	2.6	6	1.3	–	–
17	8.5	14.4	2.9	– 0.7	9.2	82	986.2	1.8	5.1	5.6	10	0.0	–	–
18	3.7	8.4	– 0.8	– 4.3	6.4	81	998.1	3.5	4.8	6.1	12	0.7	–	–
19	4.1	8.3	1.6	0.3	6.2	67	1002.0	2.4	5.6	8.4	10	5.1	–	–
20	5.0	9.1	1.9	– 1.3	7.2	82	997.9	6.4	4.9	5.3	9	–	–	–
21	4.9	9.5	– 1.7	– 5.6	7.9	90	992.0	–	6.0	4.6	6	7.3	–	–
22	4.3	8.1	2.5	0.9	7.1	85	1001.5	3.1	5.0	6.0	10	1.1	–	–
23	3.7	6.0	– 1.0	– 3.8	7.3	92	1005.9	–	7.9	2.5	5	1.8	–	–
24	0.3	4.3	– 2.4	– 5.4	5.4	86	1020.5	6.6	2.8	1.5	2	–	–	–
25	0.8	8.4	– 6.5	– 9.6	4.5	73	1021.5	6.4	1.3	1.8	3	0.0	–	–
26	6.4	9.4	0.4	– 3.3	6.4	71	1016.4	–	7.8	2.0	4	–	–	–
27	7.4	10.1	5.3	– 0.7	8.9	87	1018.1	–	7.4	1.1	2	–	–	–
28	3.6	10.9	0.4	– 2.2	6.9	87	1012.2	4.6	2.6	3.0	5	–	–	–
29	4.7	7.6	– 1.5	– 5.2	7.6	88	1008.6	–	4.6	3.6	9	0.0	–	–
30	6.2	9.3	3.1	0.8	8.7	91	1004.1	–	4.8	7.6	12	1.9	–	–
31	1.9	8.5	– 1.2	– 5.0	5.8	84	1013.6	4.4	2.3	2.3	5	–	–	–

Tablica 8 — JELENIA GÓRA — Październik 1973

DNI	T	Max	Min	T_g	e	U	P	S	N	v	v_{max}	R_d	s_h	s_p
	TEMPERATURA POWIETRZA				PRĘŻNOŚĆ PARY WODNEJ	WILGOTNOŚĆ WZGLĘDNA	CIŚNIENIE ATMOSFERYCZNE	USŁONECZNIENIE	ZACHMURZENIE	WIATR		OPAD	ŚNIEG	
1	8.5	14.9	2.8	0.5	8.8	82	981.9	–	5.5	0.6	2	–	–	–
2	7.1	16.5	-0.6	-2.4	7.9	81	986.1	9.0	1.0	0.4	1	–	–	–
3	8.4	15.9	-1.4	-4.0	9.4	84	987.1	1.9	4.6	0.8	2	–	–	–
4	13.6	19.9	7.8	3.7	10.9	72	988.1	5.6	0.6	3.3	5	–	–	–
5	13.8	22.4	2.9	-0.8	9.8	66	984.4	9.5	0.1	4.3	10	–	–	–
6	12.4	22.3	1.6	-2.3	9.2	67	981.9	9.1	2.0	2.8	9	–	–	–
7	11.1	20.4	3.1	0.4	10.0	78	979.5	6.7	3.8	0.3	2	0.0	–	–
8	11.7	13.9	6.2	3.3	12.5	96	979.5	–	8.0	0.5	1	0.2	–	–
9	12.7	18.5	8.9	7.9	10.7	75	976.5	7.5	5.6	2.1	5	0.2	–	–
10	11.4	14.5	7.8	7.9	11.0	82	973.5	–	7.5	1.5	4	–	–	–
11	7.2	13.7	3.0	0.3	8.4	85	970.9	0.6	6.8	2.3	6	17.6	–	–
12	0.7	5.0	-0.6	-0.7	6.0	93	974.9	1.3	7.1	0.9	3	3.9	9	1.8
13	1.5	4.4	-3.2	-5.4	5.4	80	973.5	7.8	5.8	3.4	8	–	4	•
14	4.5	9.9	-1.1	-3.0	7.4	88	960.2	0.5	7.1	0.8	2	0.0	–	–
15	10.3	13.6	3.8	2.0	10.7	86	952.6	1.0	7.4	1.8	7	0.7	–	–
16	10.5	12.5	8.3	7.6	10.4	83	955.8	0.1	7.4	2.4	8	0.2	–	–
17	7.6	12.6	3.3	-0.9	8.6	81	960.6	0.5	5.5	3.6	8	0.4	–	–
18	1.8	5.7	-3.6	-6.4	5.6	81	972.0	3.4	3.6	4.9	10	1.3	–	–
19	4.6	6.6	0.9	-3.5	5.7	67	975.8	2.9	6.5	5.8	8	1.6	–	–
20	3.7	7.2	1.0	-3.4	4.9	86	971.9	5.0	5.5	3.0	6	0.3	–	–
21	3.6	9.3	-4.2	-7.4	7.3	90	965.1	–	5.0	2.8	5	9.0	–	–
22	2.7	6.6	-0.8	-4.3	6.8	91	975.9	3.0	6.3	4.1	10	6.0	–	–
23	2.5	4.3	-0.6	-4.4	7.1	97	978.7	–	7.0	1.0	3	4.7	–	–
24	-0.5	3.9	-3.0	-6.1	5.2	88	993.0	6.6	4.3	1.8	3	–	–	–
25	-1.0	7.7	-8.0	-11.9	4.2	77	994.1	8.0	1.4	0.5	2	–	–	–
26	3.4	9.0	-3.1	-6.3	6.1	79	991.7	–	7.4	0.1	1	–	–	–
27	4.5	11.6	-0.4	-3.7	7.1	84	990.5	6.9	4.4	1.5	5	0.1	–	–
28	1.7	14.4	-5.2	-5.4	5.2	80	984.3	7.8	2.3	0.6	2	–	–	–
29	2.7	6.8	-4.5	-7.5	6.6	87	982.7	–	5.6	2.6	6	0.0	–	–
30	5.7	8.3	2.7	-0.8	8.1	87	979.0	–	4.5	6.8	10	0.2	–	–
31	0.7	7.7	-4.1	-7.2	5.0	79	986.7	5.4	4.0	1.3	4	–	–	–

KIELCE

DNI	T	Max	Min	T_g	e	U	P	S	N	v	v_{max}	R_d	s_h	s_p
	TEMPERATURA POWIETRZA				PRĘŻNOŚĆ PARY WODNEJ	WILGOTNOŚĆ WZGLĘDNA	CIŚNIENIE ATMOSFERYCZNE	USŁONECZNIENIE	ZACHMURZENIE	WIATR		OPAD	ŚNIEG	
1	9.4	11.2	6.5	5.3	10.7	51	991.6	•	5.0	0.8	2	0.3	–	–
2	9.5	12.7	7.9	7.3	9.8	84	994.5	•	6.3	0.1	1	0.0	–	–
3	6.8	12.3	1.3	-0.2	9.7	56	995.2	•	5.3	0.3	1	0.2	–	–
4	8.9	17.6	2.5	1.3	8.7	80	999.2	•	2.1	0.6	2	0.1	–	–
5	11.2	21.1	2.9	0.9	9.4	76	997.3	•	0.0	1.8	3	–	–	–
6	12.6	22.2	3.9	0.8	10.6	76	994.2	•	0.0	2.1	4	–	–	–
7	12.2	21.6	5.9	2.3	11.1	79	990.3	•	0.3	0.6	2	–	–	–
8	8.9	16.1	3.0	0.4	10.3	90	987.2	•	3.3	1.1	4	0.0	–	–
9	13.2	13.8	7.2	4.2	10.8	87	985.3	•	6.4	0.8	2	–	–	–
10	11.1	13.2	5.7	2.8	10.3	78	982.2	•	6.8	2.4	4	0.0	–	–
11	10.9	15.4	7.2	4.1	10.7	83	975.1	•	6.3	2.1	5	5.8	–	–
12	2.1	8.9	-0.4	-0.5	6.9	97	982.5	•	8.0	3.3	6	6.3	–	–
13	0.1	4.4	-2.4	-2.5	4.8	81	986.2	•	5.4	1.6	5	–	–	–
14	5.6	12.1	-0.4	-1.7	6.9	74	974.5	•	7.1	3.5	7	–	–	–
15	11.3	15.4	7.6	4.5	11.5	85	963.9	•	7.4	2.9	4	3.1	–	–
16	13.9	13.3	10.0	9.3	12.1	53	965.3	•	7.9	1.7	3	1.2	–	–
17	9.8	16.1	6.6	3.3	10.0	84	968.9	•	5.5	4.0	9	0.0	–	–
18	3.6	8.4	0.4	-1.6	6.8	86	980.1	•	5.3	2.3	5	0.9	–	–
19	4.4	8.2	1.3	0.3	5.5	66	984.9	•	5.4	5.1	8	2.1	–	–
20	4.1	6.2	1.7	0.6	7.0	86	979.1	•	6.9	3.8	6	0.8	–	–
21	3.1	8.0	-3.0	-5.7	7.1	90	977.6	•	4.5	1.9	4	4.5	–	–
22	3.9	8.3	1.5	1.6	7.4	51	979.6	•	7.4	3.1	7	1.7	–	–
23	1.9	4.1	-1.2	-3.3	6.5	53	987.6	•	7.4	2.1	4	3.6	–	–
24	-0.7	2.8	-3.3	-4.7	4.7	61	999.6	•	2.9	3.3	5	–	–	–
25	-1.0	5.3	-7.7	-9.1	4.0	72	1003.2	•	0.9	1.1	2	–	–	–
26	3.7	5.3	0.6	-1.7	5.5	67	999.8	•	7.5	1.8	4	0.1	–	–
27	3.8	8.2	-0.1	-1.1	7.1	89	1000.4	•	5.5	0.1	1	–	–	–
28	1.3	8.4	-3.9	-7.0	5.8	88	996.9	•	1.0	1.8	4	–	–	–
29	2.9	7.1	-1.2	-4.2	6.7	89	989.6	•	5.6	2.1	4	0.2	–	–
30	4.5	7.4	3.3	1.7	7.7	90	981.9	•	7.5	5.1	6	4.4	–	–
31	0.7	4.3	-1.6	-4.2	4.7	73	991.3	•	4.5	4.4	7	0.7	–	–

CZĘSTOCHOWA

DNI	T	Max	Min	T_g	e	U	P	S	N	v	v_{max}	R_d	s_h	s_p
	TEMPERATURA POWIETRZA				PRĘŻNOŚĆ PARY WODNEJ	WILGOTNOŚĆ WZGLĘDNA	CIŚNIENIE ATMOSFERYCZNE	USŁONECZNIENIE	ZACHMURZENIE	WIATR		OPAD	ŚNIEG	
1	9.1	10.5	7.6	5.5	10.7	92	988.9	–	7.8	1.1	2	0.2	–	–
2	9.0	12.6	8.0	6.4	10.7	89	992.3	0.4	5.9	2.3	3	–	–	–
3	8.8	12.3	4.7	2.8	11.1	97	993.1	–	5.8	1.4	3	0.4	–	–
4	10.8	15.8	5.9	5.5	10.7	83	996.6	6.9	4.3	1.9	3	–	–	–
5	13.6	20.0	7.6	5.9	11.6	76	993.8	10.5	0.0	3.3	6	–	–	–
6	13.7	19.6	8.0	4.9	12.7	83	990.8	9.0	0.0	1.5	2	–	–	–
7	13.2	19.8	7.0	5.2	10.9	75	987.4	9.0	1.4	1.4	2	–	–	–
8	9.0	13.6	5.6	3.5	11.2	97	985.8	–	6.0	0.9	1	0.0	–	–
9	10.5	13.9	9.1	6.2	13.3	89	983.0	0.2	9.3	1.8	3	0.0	–	–
10	10.4	13.0	8.0	6.4	11.1	88	979.7	–	7.0	2.5	3	–	–	–
11	10.7	15.1	8.4	6.5	10.6	83	976.5	1.2	6.8	2.3	4	3.1	–	–
12	0.9	9.7	-1.4	-1.4	6.5	98	981.5	–	7.3	4.4	7	4.7	–	–
13	-0.3	2.1	-2.6	-3.2	5.4	90	983.1	3.0	4.9	1.9	4	–	–	–
14	7.3	13.9	0.0	0.0	8.6	82	970.3	–	7.0	2.8	4	1.8	–	–
15	11.7	16.4	8.3	5.2	11.6	84	960.5	1.2	6.5	3.5	5	8.8	–	–
16	11.1	13.6	10.0	9.5	11.7	89	962.7	0.2	7.4	2.3	3	1.0	–	–
17	8.8	15.5	6.4	5.7	9.6	86	966.6	2.7	4.8	4.0	9	0.9	–	–
18	3.0	6.7	1.4	0.0	6.7	88	977.6	0.1	5.4	3.4	6	2.2	–	–
19	4.6	6.8	1.1	0.0	6.0	73	982.4	2.6	6.1	4.3	9	1.6	–	–
20	4.2	4.5	2.2	0.8	7.0	84	977.3	2.8	5.9	3.4	6	–	–	–
21	4.1	8.0	-1.5	-2.5	7.5	90	973.9	8.0	5.1	2.6	6	2.5	–	–
22	4.1	7.9	2.1	1.3	7.7	93	978.4	0.8	7.6	4.9	9	2.8	–	–
23	1.9	5.4	-0.6	-1.4	6.5	92	985.3	–	6.8	3.1	5	1.8	–	–
24	-0.3	2.9	-1.6	-2.4	5.0	84	997.9	4.6	4.4	3.0	5	–	–	–
25	-0.6	5.6	-5.4	-7.4	4.7	80	1001.0	5.8	0.0	1.9	3	–	–	–
26	3.0	5.5	-0.4	-1.0	5.6	74	997.7	–	7.9	2.6	4	–	–	–
27	5.5	7.4	4.3	1.4	7.9	87	998.0	–	6.5	0.9	3	–	–	–
28	4.4	10.5	0.5	-3.0	7.1	85	993.4	8.1	0.0	2.8	4	–	–	–
29	3.9	5.5	1.4	-0.3	7.5	92	987.9	–	5.8	3.6	5	–	–	–
30	4.7	7.8	3.5	2.8	7.7	89	981.8	–	5.9	6.4	9	3.5	–	–
31	0.3	3.8	-1.9	-2.0	5.5	87	990.7	2.9	4.6	4.9	8	0.6	–	–

ŚNIEŻKA

DNI	T	Max	Min	T_g	e	U	P	S	N	v	v_{max}	R_d	s_h	s_p
	TEMPERATURA POWIETRZA				PRĘŻNOŚĆ PARY WODNEJ	WILGOTNOŚĆ WZGLĘDNA	CIŚNIENIE ATMOSFERYCZNE	USŁONECZNIENIE	ZACHMURZENIE	WIATR		OPAD	ŚNIEG	
1	1.1	2.4	-0.4	•	5.8	88	841.4	1.4	5.6	5.0	12	–	–	–
2	2.7	6.3	0.3	•	6.4	86	845.3	10.2	2.1	5.9	10	–	–	–
3	5.8	9.3	1.2	•	6.6	70	846.7	8.8	1.3	4.4	8	–	–	–
4	9.1	11.6	4.7	•	5.5	49	848.8	9.6	0.3	11.8	18	–	–	–
5	7.9	11.0	5.4	•	7.7	72	846.5	9.3	0.8	16.9	19	–	–	–
6	6.3	8.8	4.4	•	7.4	78	844.1	8.7	3.0	16.0	20	–	–	–
7	7.9	12.8	3.5	•	7.8	75	842.1	7.9	3.5	4.8	11	–	–	–
8	4.3	7.5	3.0	•	8.1	98	840.4	1.0	6.0	4.5	9	0.6	–	–
9	3.1	7.1	0.8	•	6.6	88	837.7	8.9	7.3	10.5	21	0.4	–	–
10	3.2	4.3	1.9	•	7.7	100	834.5	–	7.9	17.5	23	0.6	–	–
11	1.8	5.5	0.7	•	5.9	86	831.2	1.7	7.1	13.1	22	14.4	–	–
12	-4.7	1.2	-7.3	•	3.5	95	833.8	–	8.0	10.5	16	12.1	8	2.6
13	-6.8	-5.0	-8.9	•	2.9	79	830.8	4.8	4.9	13.0	19	0.2	20	•
14	2.9	7.7	-6.1	•	5.8	77	823.8	0.4	7.1	15.1	19	1.8	18	•
15	2.9	4.6	2.2	•	7.6	100	816.9	–	7.9	16.6	24	7.3	–	–
16	1.7	3.6	0.8	•	6.9	100	819.1	–	8.0	15.3	20	7.0	–	–
17	-0.5	2.3	-5.2	•	5.5	89	821.7	0.7	6.0	15.8	23	5.0	–	–
18	-6.1	-1.8	-7.1	•	3.7	96	828.8	0.2	7.5	17.9	27	2.2	–	–
19	-6.3	-5.0	-8.8	•	3.6	92	831.6	0.3	7.5	26.8	34	3.8	–	–
20	-4.2	-2.4	-5.2	•	4.3	97	829.8	4.8	7.0	14.9	28	0.7	–	–
21	-2.5	-0.2	-6.1	•	3.0	99	824.5	–	8.0	23.6	30	7.4	–	–
22	-5.4	-1.3	-7.0	•	4.0	96	831.5	1.4	7.8	21.4	35	8.8	15	3.6
23	-4.5	-3.0	-7.2	•	4.2	96	834.9	–	7.8	15.8	21	8.2	22	•
24	-8.7	-3.1	-10.2	•	2.8	89	844.7	0.5	5.8	11.6	16	0.4	25	•
25	-4.6	-1.4	-8.9	•	2.9	65	848.6	9.0	1.9	4.9	11	–	20	3.8
26	0.3	1.6	-3.2	•	5.7	90	848.7	–	4.9	3.4	8	–	20	3.1
27	0.4	1.6	-0.2	•	5.4	86	847.7	8.8	2.6	4.9	11	–	16	2.5
28	1.5	4.4	-2.3	•	2.2	32	843.0	9.2	0.1	12.3	18	–	12	2.7
29	-1.6	5.5	-3.6	•	4.3	85	839.3	2.3	5.3	15.3	19	0.1	9	4.2
30	-2.5	0.0	-5.6	•	4.9	95	834.9	–	6.8	22.6	29	2.5	9	•
31	-6.7	-1.6	-7.4	•	4.1	96	840.2	0.5	7.8	12.8	16	–	9	4.9

ZAMOŚĆ

DNI	TEMPERATURA POWIETRZA				PRĘŻNOŚĆ PARY WODNEJ	WILGOTNOŚĆ WZGLĘDNA	CIŚNIENIE ATMOSFERYCZNE	USŁONECZNIENIE	ZACHMURZENIE	WIATR		OPAD	ŚNIEG	
	T	Max	Min	T_0	e	U	P	S	N	v	v_{max}	R_d	s_h	s_g
1	13.8	13.9	9.4	8.7	11.7	91	997.1	.	7.5	1.4	2	0.9	-	-
2	13.9	12.6	9.2	8.4	11.9	91	1000.5	.	7.5	0.6	2	-	-	-
3	9.3	12.6	4.8	2.2	11.2	95	1000.1	.	3.6	1.4	3	-	-	-
4	8.4	15.1	2.5	0.2	8.9	84	1005.1	.	1.0	0.9	1	-	-	-
5	9.5	19.4	1.5	- 0.4	9.2	80	1004.2	.	0.0	0.1	1	-	-	-
6	13.8	20.7	1.6	0.8	10.5	82	1001.9	.	0.0	1.4	4	-	-	-
7	13.3	24.4	4.5	1.8	11.8	80	997.4	.	0.0	1.4	3	-	-	-
8	11.4	20.7	3.2	1.0	11.4	86	992.3	.	2.4	0.9	3	-	-	-
9	13.9	14.6	8.4	7.1	11.3	87	991.3	.	5.9	1.4	2	-	-	-
10	13.0	12.7	7.3	3.4	10.7	87	988.2	.	5.4	2.9	5	-	-	-
11	12.3	19.2	10.0	7.2	10.8	77	985.5	.	5.4	3.6	5	0.0	-	-
12	4.9	10.2	0.6	0.1	8.7	98	984.6	.	8.0	3.1	6	7.0	-	-
13	- 3.3	3.3	- 2.6	- 5.6	5.1	86	992.3	.	5.3	4.3	7	-	-	-
14	2.2	6.0	- 4.0	- 6.1	6.4	88	984.1	.	6.8	3.4	5	-	-	-
15	10.2	15.5	4.5	1.3	10.6	85	971.9	.	6.4	2.8	5	1.8	-	-
16	11.6	15.2	9.8	7.4	12.4	91	971.8	.	7.3	2.5	4	0.2	-	-
17	11.6	18.2	7.0	3.2	11.1	83	974.4	.	5.5	3.5	7	3.0	-	-
18	5.4	11.1	1.7	0.1	7.8	84	985.9	.	6.5	3.3	7	0.8	-	-
19	4.9	7.8	2.1	0.6	8.8	87	990.2	.	4.1	7.4	9	0.5	-	-
20	4.4	6.4	2.1	0.1	7.1	84	984.9	.	7.3	5.0	7	3.2	-	-
21	4.6	9.6	- 1.5	- 3.7	7.3	86	985.6	.	4.8	1.9	4	2.6	-	-
22	4.5	8.0	0.4	- 1.7	8.0	93	983.6	.	5.4	4.5	7	1.9	-	-
23	2.0	5.8	- 0.4	- 2.7	6.2	88	993.8	.	7.1	3.8	6	4.1	-	-
24	- 1.0	1.7	- 2.7	- 4.1	5.0	89	1004.9	.	2.5	2.8	4	-	-	-
25	- 1.1	4.2	- 6.2	- 8.6	4.7	84	1009.5	.	1.5	2.1	4	-	-	-
26	3.2	4.9	- 0.5	- 1.9	5.9	75	1009.2	.	7.6	4.0	6	0.0	-	-
27	4.1	7.8	1.2	- 0.6	7.3	89	1006.3	.	5.3	2.0	4	-	-	-
28	- 0.5	1.5	- 4.8	- 5.9	5.8	97	1005.0	.	6.0	1.5	3	-	-	-
29	3.1	8.0	- 3.1	- 6.2	6.3	84	995.2	.	5.6	4.0	7	0.4	-	-
30	4.6	7.2	3.0	2.9	7.8	92	984.7	.	7.6	7.4	9	6.3	-	-
31	0.5	4.6	- 0.9	- 2.9	5.0	77	993.7	.	6.4	6.6	8	0.0	-	-

SANDOMIERZ

Październik 1973

DNI	TEMPERATURA POWIETRZA				PRĘŻNOŚĆ PARY WODNEJ	WILGOTNOŚĆ WZGLĘDNA	CIŚNIENIE ATMOSFERYCZNE	USŁONECZNIENIE	ZACHMURZENIE	WIATR		OPAD	ŚNIEG	
	T	Max	Min	T_0	e	U	P	S	N	v	v_{max}	R_d	s_h	s_g
1	9.8	11.7	8.6	8.0	11.1	92	997.4	-	8.0	2.3	3	0.9	-	-
2	10.5	12.7	9.0	8.4	11.3	89	1000.7	-	7.3	1.1	3	-	-	-
3	9.9	12.8	6.4	3.9	11.1	91	1001.C	0.7	4.0	3.8	5	-	-	-
4	10.2	15.6	5.6	4.6	10.2	83	1005.6	9.7	0.3	2.3	4	-	-	-
5	12.0	18.5	5.6	1.9	10.7	78	1004.1	10.5	0.0	2.3	3	-	-	-
6	13.9	21.5	6.6	4.3	11.5	74	1001.2	9.9	0.8	2.8	5	-	-	-
7	14.3	21.4	7.8	6.4	12.5	78	998.6	10.4	0.1	2.1	4	-	-	-
8	12.3	20.2	4.4	3.1	11.6	83	992.7	8.6	2.4	2.0	6	-	-	-
9	11.2	14.5	9.2	6.0	11.1	84	991.6	0.7	5.3	3.0	6	-	-	-
10	9.9	13.9	6.3	5.3	10.8	89	988.4	0.3	6.5	3.8	6	-	-	-
11	11.3	17.5	8.6	7.3	11.2	84	985.5	4.5	4.5	4.4	6	0.8	-	-
12	5.5	10.0	0.3	0.2	7.7	96	987.7	-	8.0	4.9	10	4.0	-	-
13	0.5	5.2	- 1.2	- 2.6	5.2	85	992.7	9.0	4.1	3.4	6	-	-	-
14	4.2	9.7	- 1.8	- 3.1	6.8	80	982.C	2.0	6.9	4.0	5	-	-	-
15	10.5	16.2	6.4	4.8	10.8	85	976.9	1.1	6.0	4.4	7	1.3	-	-
16	11.2	13.5	9.3	8.7	12.2	92	973.6	-	7.6	3.6	6	0.0	-	-
17	10.0	16.7	4.2	3.8	9.8	81	978.1	3.5	3.9	7.C	12	0.3	-	-
18	4.5	9.4	2.4	0.9	7.2	84	986.2	-	5.3	4.1	6	2.3	-	-
19	4.3	7.8	1.3	- 0.1	8.9	71	991.1	4.7	3.3	8.9	12	0.5	-	-
20	4.5	6.9	2.7	1.1	6.8	81	985.4	1.7	7.8	6.9	10	0.6	-	-
21	4.1	9.7	- 2.3	- 2.6	7.0	85	984.8	2.4	5.6	4.4	6	0.6	-	-
22	4.5	8.3	1.2	- 2.1	7.3	86	985.1	2.0	6.4	5.9	9	0.8	-	-
23	1.6	4.6	0.0	- 1.9	6.2	92	994.C	2.3	8.0	3.6	6	5.9	-	-
24	- 3.4	2.0	- 1.7	- 2.1	5.0	85	1005.8	4.5	4.3	3.8	5	-	-	-
25	- 3.6	4.0	- 5.4	- 7.1	4.6	79	1009.9	8.7	0.9	3.1	5	-	-	-
26	2.8	5.6	- 0.9	- 2.5	5.9	78	1006.0	-	8.0	4.8	8	0.0	-	-
27	4.7	7.7	2.6	- 1.2	7.1	84	1006.9	6.6	5.4	1.8	3	-	-	-
28	1.5	6.0	- 2.0	- 3.6	6.1	91	1004.1	4.6	2.3	3.3	5	-	-	-
29	2.4	7.0	- 3.4	- 3.6	6.5	89	995.8	-	5.5	4.8	6	0.1	-	-
30	4.8	8.4	3.9	2.5	7.3	85	986.8	6.5	7.1	9.6	12	3.0	-	-
31	3.5	5.0	- 1.2	- 2.6	4.9	77	996.2	4.9	5.0	7.3	10	1.2	-	-

OPOLE

DNI	TEMPERATURA POWIETRZA				PRĘŻNOŚĆ PARY WODNEJ	WILGOTNOŚĆ WZGLĘDNA	CIŚNIENIE ATMOSFERYCZNE	USŁONECZNIENIE	ZACHMURZENIE	WIATR		OPAD	ŚNIEG	
	T	Max	Min	T_0	e	U	P	S	N	v	v_{max}	R_d	s_h	s_g
1	9.8	11.7	8.4	8.5	11.3	94	1002.7	-	6.8	1.1	2	0.9	-	-
2	10.1	13.8	7.9	5.3	10.8	88	1006.0	0.2	4.8	0.8	1	-	-	-
3	9.2	14.3	3.1	0.9	11.1	93	1006.9	0.3	4.4	8.5	1	0.0	-	-
4	10.9	17.5	7.7	5.9	11.6	90	1009.8	5.1	2.9	0.6	2	-	-	-
5	12.3	21.3	4.4	1.9	11.4	82	1006.3	8.0	0.0	1.5	3	-	-	-
6	13.6	21.0	7.0	3.8	11.7	78	1003.7	8.3	0.0	1.5	3	-	-	-
7	13.3	19.7	8.7	3.9	11.0	74	1000.4	8.4	2.6	2.6	5	-	-	-
8	10.8	12.8	8.3	5.4	13.6	97	999.0	-	7.0	0.8	1	0.1	-	-
9	11.6	14.1	10.2	8.8	11.6	86	996.8	3.9	4.3	1.6	3	0.1	-	-
10	11.7	14.7	8.4	5.5	11.7	85	993.6	6.3	6.8	2.1	4	-	-	-
11	10.9	15.3	8.4	5.1	10.7	88	989.9	1.4	5.8	2.5	5	4.9	-	-
12	1.8	10.1	0.4	- 1.2	8.9	98	997.1	.	6.0	3.4	7	5.3	-	-
13	1.7	5.9	- 2.5	- 2.0	7.7	88	998.4	3.7	4.3	1.9	3	-	-	-
14	7.7	13.6	2.9	1.3	8.4	78	992.7	3.8	5.3	2.8	5	0.8	-	-
15	12.2	16.4	6.4	3.9	10.4	87	992.9	2.0	5.8	2.9	6	4.9	-	-
16	11.9	15.5	10.3	9.4	11.8	88	995.9	1.0	6.3	2.1	4	0.1	-	-
17	8.6	15.3	4.1	5.8	9.5	85	980.5	1.5	5.0	3.9	10	2.6	-	-
18	4.0	4.7	2.4	0.8	7.1	88	992.2	-	5.3	3.3	7	3.1	-	-
19	5.5	7.5	2.8	0.9	6.8	87	996.5	3.0	6.8	3.6	9	0.3	-	-
20	5.5	8.0	4.9	0.9	7.8	78	991.8	6.0	4.8	4.0	7	0.0	-	-
21	4.9	8.8	- 0.4	- 2.7	8.2	82	987.8	-	5.8	3.1	5	8.7	-	-
22	4.4	8.2	2.3	1.7	7.6	98	994.4	2.8	6.5	5.1	10	1.4	-	-
23	3.4	5.9	0.9	1.3	7.2	92	999.5	-	8.4	2.0	4	3.2	-	-
24	0.2	4.2	- 1.4	- 4.6	5.3	87	1012.8	4.2	3.4	2.5	5	-	-	-
25	0.1	7.8	- 3.2	- 6.4	4.5	76	1015.2	6.1	0.0	1.9	3	-	-	-
26	4.1	7.7	0.2	- 3.0	6.7	85	1012.1	-	7.8	1.8	3	0.0	-	-
27	5.4	9.7	2.2	1.5	8.2	85	1011.9	-	6.4	0.9	2	-	-	-
28	5.2	11.9	0.2	- 1.8	6.9	81	1006.3	7.0	0.4	2.1	4	-	-	-
29	4.3	7.2	0.2	- 2.6	7.4	88	1002.3	-	4.8	2.1	3	-	-	-
30	3.6	8.5	4.2	3.3	8.8	97	991.2	-	4.8	4.5	10	3.5	-	-
31	1.1	6.4	- 3.2	- 5.4	6.8	98	1006.0	6.4	3.5	3.8	8	0.4	-	-

KŁODZKO

DNI	TEMPERATURA POWIETRZA				PRĘŻNOŚĆ PARY WODNEJ	WILGOTNOŚĆ WZGLĘDNA	CIŚNIENIE ATMOSFERYCZNE	USŁONECZNIENIE	ZACHMURZENIE	WIATR		OPAD	ŚNIEG	
	T	Max	Min	T_0	e	U	P	S	N	v	v_{max}	R_d	s_h	s_g
1	9.7	13.6	6.6	5.5	9.9	83	985.0	1.8	7.5	1.6	3	0.0	-	-
2	8.9	13.3	6.4	4.4	9.9	87	988.8	0.9	5.3	1.6	3	-	-	-
3	8.3	14.7	2.1	0.9	10.0	90	990.0	-	7.8	0.4	1	-	-	-
4	11.8	18.2	7.8	3.4	11.3	83	991.6	9.3	1.0	2.8	3	-	-	-
5	10.1	20.6	3.8	2.6	9.4	81	989.0	8.9	3.9	1.0	3	-	-	-
6	11.0	19.8	1.6	- 0.6	9.7	76	986.4	9.3	0.5	1.6	6	-	-	-
7	11.8	17.5	6.2	1.9	10.3	76	983.3	8.4	1.5	2.3	7	-	-	-
8	8.9	15.1	4.0	1.7	10.6	92	982.1	1.3	7.5	0.4	2	-	-	-
9	11.4	15.5	8.4	7.8	10.4	78	980.2	5.9	5.6	2.0	6	-	-	-
10	12.1	15.8	9.4	4.9	10.5	74	977.0	0.5	6.4	1.8	3	-	-	-
11	9.6	14.8	5.2	1.8	9.7	81	973.5	1.2	7.3	1.8	3	9.9	-	-
12	1.3	10.1	- 0.7	- 2.5	6.1	91	980.8	2.8	6.6	2.4	6	3.1	2	-
13	2.0	6.7	- 2.5	- 4.6	5.3	77	977.6	5.8	7.1	2.6	7	-	-	-
14	7.4	10.2	3.8	2.2	7.5	72	965.1	2.6	6.5	5.0	7	0.0	-	-
15	12.6	15.6	7.2	4.5	11.5	79	956.1	2.8	7.3	4.8	7	0.0	-	-
16	11.4	13.1	9.7	8.7	10.7	79	959.4	C.6	7.1	3.0	4	0.0	-	-
17	8.5	12.8	5.5	2.6	9.3	83	964.1	6.3	6.0	3.4	6	0.2	-	-
18	4.7	7.2	0.8	- 2.3	6.4	75	975.5	2.4	6.3	4.6	9	0.8	-	-
19	4.8	7.7	1.6	- 0.2	8.3	69	980.C	2.0	6.3	4.3	10	0.5	-	-
20	4.8	8.2	3.6	2.5	7.0	81	975.C	4.7	4.9	2.9	7	0.1	-	-
21	5.8	9.1	1.4	- 3.1	8.1	87	965.5	-	6.8	4.6	7	2.1	-	-
22	3.7	6.0	- 0.1	- 3.7	6.8	85	978.4	3.0	5.8	4.1	8	0.4	-	-
23	2.7	4.2	- 0.6	- 4.0	6.9	93	982.0	-	8.4	2.C	5	3.3	-	-
24	0.3	3.6	- 2.4	- 4.7	5.1	86	995.1	4.5	4.3	2.6	4	-	-	-
25	1.4	6.8	- 7.6	-10.7	3.9	73	998.0	8.8	0.3	1.3	4	-	-	-
26	1.9	6.4	- 4.6	- 7.0	5.1	73	995.6	0.1	6.1	0.6	2	-	-	-
27	3.9	10.6	- 1.5	- 3.7	6.5	81	993.8	7.4	3.C	0.5	1	-	-	-
28	3.6	10.8	- 2.2	- 4.4	5.7	76	988.5	6.2	3.C	2.6	6	-	-	-
29	2.9	7.2	- 2.5	- 4.5	6.4	84	985.7	1.3	4.9	1.6	4	-	-	-
30	4.5	7.2	- 0.6	- 3.7	7.4	88	981.7	-	5.5	5.0	8	3.5	-	-
31	1.7	6.8	- 2.0	- 4.8	5.3	78	988.2	3.3	4.1	2.4	5	-	-	-

DNI	TEMPERATURA POWIETRZA				PRĘŻNOŚĆ PARY WODNEJ	WILGOTNOŚĆ WZGLĘDNA	CIŚNIENIE ATMOSFERYCZNE	USŁONIĘCZNIENIE	ZACHMURZENIE	WIATR		OPAD	ŚNIEG	
	T	Max	Min	T_g	e	U	P	S	N	v	v_{max}	R_d	s_h	s_g
1	9.3	10.3	8.0	7.9	11.0	95	989.2	–	8.0	1.0	2	2.7	–	–
2	10.0	11.1	8.9	8.2	11.4	93	992.5	–	7.9	0.9	2	–	–	–
3	9.2	14.0	2.9	1.9	10.9	93	993.5	0.9	5.4	0.8	3	–	–	–
4	10.7	17.5	7.9	3.5	10.9	86	996.6	4.6	4.3	1.6	3	–	–	–
5	12.5	20.1	5.3	1.4	10.4	75	993.7	9.6	0.8	3.0	6	–	–	–
6	12.7	21.5	4.4	1.9	11.5	81	991.3	6.5	0.6	1.0	4	–	–	–
7	11.9	21.1	3.3	2.2	10.3	78	988.1	8.6	1.1	1.6	6	–	–	–
8	8.8	12.1	4.4	1.9	10.9	96	986.0	–	6.0	1.3	3	–	–	–
9	11.0	13.9	8.2	5.4	10.8	83	983.9	1.1	5.1	2.5	6	–	–	–
10	11.6	15.8	7.9	6.3	10.6	78	981.1	1.2	5.5	3.5	4	–	–	–
11	11.9	17.7	6.6	4.2	10.3	76	977.1	4.8	4.8	3.8	8	1.1	–	–
12	3.1	11.6	– 0.2	– 1.5	7.2	92	982.2	–	7.0	3.4	6	2.5	–	–
13	2.1	7.1	– 2.7	– 3.8	6.9	92	983.4	7.9	4.3	3.6	9	–	–	–
14	7.9	15.2	0.7	– 1.1	7.8	72	971.1	6.2	5.6	3.0	7	0.7	–	–
15	12.1	16.7	8.8	4.4	11.7	83	961.5	2.1	6.8	3.8	5	6.4	–	–
16	11.9	15.3	10.6	10.0	11.9	86	963.6	0.8	7.1	3.3	5	0.4	–	–
17	9.9	15.8	7.0	5.9	9.6	79	968.1	3.0	4.8	6.1	11	1.0	–	–
18	4.8	7.4	3.3	1.4	6.8	79	979.2	–	8.0	4.3	7	2.0	–	–
19	5.4	7.6	2.8	0.5	7.5	82	984.4	3.0	4.3	6.6	9	1.0	–	–
20	4.9	7.2	2.2	– 1.0	6.5	75	978.6	2.6	6.5	5.5	10	1.8	–	–
21	5.4	8.8	0.1	– 2.9	7.4	82	975.1	0.3	5.3	4.9	9	2.4	–	–
22	4.5	9.3	2.3	1.9	7.3	86	980.2	6.4	7.6	4.8	7	2.2	–	–
23	2.6	6.1	1.1	– 3.7	6.6	90	986.0	–	6.4	4.5	7	4.2	–	–
24	0.2	3.9	– 1.2	– 5.2	4.9	80	997.6	5.6	4.5	2.0	3	–	–	–
25	– 0.9	5.6	– 7.1	– 9.2	4.0	72	1001.7	4.1	0.3	1.8	5	–	–	–
26	3.4	6.9	– 1.9	– 4.6	5.2	68	998.9	–	6.5	3.5	5	–	–	–
27	5.4	9.1	3.8	1.9	6.4	72	998.2	0.6	4.8	1.3	2	–	–	–
28	3.9	11.2	– 1.2	– 4.4	6.9	86	993.7	7.8	0.4	2.4	4	–	–	–
29	4.7	7.0	0.3	– 2.6	6.9	80	989.0	1.2	5.0	4.8	6	0.0	–	–
30	5.1	7.8	3.2	2.7	7.7	88	983.3	–	6.9	5.5	9	5.4	–	–
31	1.1	6.5	– 0.8	– 2.1	5.7	85	991.1	2.8	4.5	3.6	8	0.4	–	–

DNI	TEMPERATURA POWIETRZA				PRĘŻNOŚĆ PARY WODNEJ	WILGOTNOŚĆ WZGLĘDNA	CIŚNIENIE ATMOSFERYCZNE	USŁONIĘCZNIENIE	ZACHMURZENIE	WIATR		OPAD	ŚNIEG	
	T	Max	Min	T_g	e	U	P	S	N	v	v_{max}	R_d	s_h	s_g
1	10.6	11.7	9.6	8.4	12.3	96	999.0	–	8.0	2.1	4	0.5	–	–
2	11.4	12.9	10.2	10.1	13.2	98	1002.2	–	8.0	1.5	3	–	–	–
3	11.2	15.6	9.0	8.0	11.7	86	1002.6	3.0	4.6	2.6	5	–	–	–
4	8.7	15.0	6.0	4.5	10.3	93	1007.1	4.9	3.4	1.4	5	–	–	–
5	9.0	18.4	1.0	0.0	10.2	88	1005.9	8.8	0.0	2.4	6	–	–	–
6	12.0	20.5	4.5	2.1	12.3	88	1003.0	8.2	0.0	2.8	5	–	–	–
7	13.2	22.8	4.4	0.9	11.9	81	999.1	9.7	0.0	3.0	6	–	–	–
8	10.6	19.8	3.0	1.0	11.2	88	994.7	8.3	1.9	2.1	8	–	–	–
9	11.1	15.7	9.6	9.0	12.2	92	993.9	1.2	5.8	2.0	4	0.0	–	–
10	10.5	15.3	4.8	2.0	11.0	87	991.2	2.2	4.6	3.9	7	–	–	–
11	11.8	17.9	9.4	6.5	11.2	82	987.9	6.7	4.1	4.3	7	–	–	–
12	4.9	11.1	1.6	1.4	8.6	98	989.2	–	7.0	4.0	9	2.9	–	–
13	1.7	4.3	0.2	– 0.1	5.7	84	994.9	4.2	4.1	4.1	7	–	–	–
14	4.1	13.0	– 1.6	– 4.1	8.1	85	984.5	–	5.8	4.9	8	–	–	–
15	12.2	16.3	8.1	3.4	12.1	85	973.3	3.7	4.8	5.5	9	1.2	–	–
16	12.7	16.8	9.7	6.0	13.1	90	973.9	1.6	7.4	3.1	6	0.5	–	–
17	11.8	18.4	7.4	3.0	11.9	87	977.5	5.0	5.0	5.3	9	1.4	–	–
18	6.4	11.7	4.5	3.2	8.5	88	988.6	–	6.6	4.6	9	0.1	–	–
19	5.9	9.0	3.8	1.0	6.0	65	994.2	4.2	4.0	7.8	12	0.0	–	–
20	5.9	8.2	5.1	3.0	7.4	80	987.8	2.2	7.1	6.3	8	0.8	–	–
21	4.7	10.9	– 4.0	– 7.5	7.0	82	987.4	3.9	5.1	4.6	8	0.6	–	–
22	5.3	9.4	1.0	0.2	8.5	94	987.4	0.6	5.6	6.9	12	1.1	–	–
23	3.8	6.5	0.9	– 1.0	7.1	89	996.4	3.2	6.3	4.9	7	6.1	–	–
24	0.2	4.2	– 1.1	– 3.0	5.4	88	1006.4	4.6	5.6	6.0	8	–	–	–
25	– 0.9	5.3	– 6.3	– 8.6	4.8	85	1012.1	6.6	1.1	2.6	5	–	–	–
26	3.9	7.4	– 3.1	– 5.5	5.7	71	1008.7	–	5.8	5.3	8	–	–	–
27	4.8	7.5	4.9	3.5	7.7	89	1008.9	0.2	4.6	2.0	3	–	–	–
28	0.7	8.2	– 4.4	– 6.6	6.0	93	1006.2	6.2	0.0	3.4	8	–	–	–
29	4.4	9.1	– 4.0	– 6.4	7.1	85	998.4	3.7	5.0	5.0	8	0.0	–	–
30	5.1	6.8	3.9	2.5	8.2	94	989.9	–	7.8	8.1	10	5.6	–	–
31	0.8	5.2	– 2.6	– 4.6	5.5	83	997.7	1.7	4.9	7.8	9	0.9	–	–

DNI	TEMPERATURA POWIETRZA				PRĘŻNOŚĆ PARY WODNEJ	WILGOTNOŚĆ WZGLĘDNA	CIŚNIENIE ATMOSFERYCZNE	USŁONIĘCZNIENIE	ZACHMURZENIE	WIATR		OPAD	ŚNIEG	
	T	Max	Min	T_g	e	U	P	S	N	v	v_{max}	R_d	s_h	s_g
1	9.6	10.6	8.2	7.1	11.4	95	1000.5	–	8.0	0.6	1	3.1	–	–
2	10.4	11.8	9.4	8.6	11.7	93	1004.1	–	7.0	0.6	1	–	–	–
3	10.1	15.3	3.1	1.5	11.0	88	1004.9	3.2	5.9	0.3	2	–	–	–
4	11.9	16.5	8.2	5.0	11.2	82	1007.9	5.2	2.9	1.4	3	–	–	–
5	10.9	21.3	3.6	0.9	10.8	85	1004.4	4.8	1.3	0.3	1	–	–	–
6	11.8	21.5	4.9	2.5	10.8	80	1002.7	8.5	0.0	0.6	2	–	–	–
7	10.8	20.0	3.9	0.6	9.9	80	999.6	8.1	2.4	1.4	5	–	–	–
8	9.8	13.4	3.9	1.1	11.1	96	997.5	–	5.8	0.1	1	0.0	–	–
9	11.6	15.7	9.3	5.4	11.2	83	995.6	3.6	5.4	1.5	3	–	–	–
10	11.8	17.4	7.6	3.8	11.1	81	992.4	2.2	5.9	2.3	4	–	–	–
11	12.2	17.9	8.3	4.0	11.4	82	988.8	5.7	5.9	1.5	5	1.7	–	–
12	2.8	12.3	1.5	0.2	7.0	92	995.0	–	6.9	2.5	4	1.6	–	–
13	3.7	8.0	– 0.6	– 2.4	5.7	74	994.6	6.2	5.1	1.4	3	–	–	–
14	8.3	14.3	4.4	3.6	8.4	77	981.7	2.8	6.0	1.9	4	–	–	–
15	11.8	13.9	4.9	2.8	11.9	86	972.8	–	7.3	2.4	4	5.1	–	–
16	12.6	14.0	10.7	8.4	12.1	84	974.7	3.2	7.6	2.3	5	0.1	–	–
17	10.1	15.4	6.8	2.8	9.9	80	979.6	3.8	5.8	3.5	7	–	–	–
18	6.5	9.3	3.5	0.7	7.8	72	981.0	1.3	6.6	2.6	6	–	–	–
19	6.2	7.9	2.5	– 2.8	5.8	61	996.8	2.6	6.8	4.9	6	0.0	–	–
20	5.8	8.7	1.9	0.4	7.1	79	990.8	3.8	7.8	3.8	7	1.2	–	–
21	6.1	9.6	– 0.4	– 3.7	8.8	84	986.4	0.2	6.8	3.6	8	0.8	–	–
22	4.6	9.4	2.9	0.2	7.3	85	992.6	3.8	6.8	4.4	12	0.8	–	–
23	3.3	6.5	– 0.6	– 4.8	6.8	87	998.3	0.1	6.8	1.5	5	3.7	–	–
24	1.1	4.5	– 0.1	– 3.8	5.2	79	1010.8	5.2	4.6	2.1	5	–	–	–
25	– 0.8	6.4	– 6.4	– 9.2	4.5	78	1013.6	6.2	0.8	1.1	2	–	–	–
26	3.4	9.8	– 2.8	– 5.5	5.4	69	1010.9	1.8	6.1	2.8	3	0.1	–	–
27	3.4	7.4	– 1.4	– 2.1	6.1	78	1008.7	–	5.1	0.5	2	–	–	–
28	3.7	13.3	– 2.8	– 4.6	6.1	79	1005.1	5.7	2.8	1.8	2	–	–	–
29	5.1	9.1	– 0.6	– 4.3	7.1	82	1000.9	2.3	4.9	1.3	3	–	–	–
30	5.7	8.5	2.5	– 2.8	7.8	84	994.8	–	6.4	4.8	6	1.6	–	–
31	2.3	7.9	0.8	– 2.9	6.8	83	1003.7	4.1	4.4	2.5	5	0.8	–	–

DNI	TEMPERATURA POWIETRZA				PRĘŻNOŚĆ PARY WODNEJ	WILGOTNOŚĆ WZGLĘDNA	CIŚNIENIE ATMOSFERYCZNE	USŁONIĘCZNIENIE	ZACHMURZENIE	WIATR		OPAD	ŚNIEG	
	T	Max	Min	T_g	e	U	P	S	N	v	v_{max}	R_d	s_h	s_g
1	9.8	10.8	9.0	8.7	11.4	94	994.9	–	8.0	2.3	3	3.4	–	–
2	10.4	12.2	9.2	9.2	12.0	95	998.2	–	8.0	1.8	3	0.1	–	–
3	10.8	13.1	6.5	6.0	11.6	90	998.9	1.1	6.1	1.9	3	–	–	–
4	10.1	14.9	8.2	5.6	11.1	98	1002.4	4.9	4.3	1.5	3	–	–	–
5	11.8	19.5	6.0	2.9	10.8	79	999.7	8.8	0.0	3.1	5	–	–	–
6	11.0	19.7	4.4	3.2	11.4	87	997.3	6.1	0.0	1.3	3	–	–	–
7	11.7	20.2	4.9	4.0	11.5	85	994.1	7.4	2.3	0.4	2	–	–	–
8	8.8	14.3	3.5	2.2	10.8	94	991.7	3.6	3.6	1.9	5	0.0	–	–
9	10.7	15.3	8.8	5.3	11.3	88	990.1	–	5.1	1.6	2	–	–	–
10	11.2	16.4	9.2	2.5	10.4	88	987.3	3.5	5.5	2.9	5	–	–	–
11	10.8	18.2	4.7	1.9	10.2	80	983.4	4.7	2.6	1.8	5	0.1	–	–
12	4.9	11.3	0.9	0.5	8.1	90	987.5	–	7.3	4.4	6	0.4	–	–
13	1.4	6.6	– 2.1	– 4.4	5.0	77	990.1	7.1	3.4	2.6	6	–	–	–
14	7.2	15.4	1.8	– 0.6	8.8	77	977.9	5.0	6.4	2.6	6	0.8	–	–
15	11.0	18.5	6.5	3.7	10.9	84	967.2	3.0	4.3	2.3	4	3.7	–	–
16	12.2	14.3	10.5	9.6	12.0	85	967.8	0.8	7.1	2.3	5	0.8	–	–
17	10.2	15.4	5.4	1.4	9.4	79	974.2	7.3	4.8	3.4	7	0.0	–	–
18	6.0	8.8	3.1	0.5	7.3	77	985.4	–	6.4	4.5	8	2.0	–	–
19	5.7	9.2	3.3	1.2	9.6	92	990.9	2.9	5.4	6.6	9	0.2	–	–
20	5.3	8.4	3.4	1.5	7.2	81	984.7	0.4	5.6	4.1	8	0.3	–	–
21	5.0	11.2	– 2.2	– 4.2	7.3	84	982.1	1.3	5.4	2.4	6	3.4	–	–
22	5.5	9.3	3.1	0.9	7.4	82	985.4	1.1	7.0	6.1	8	1.9	–	–
23	4.0	7.4	1.8	– 0.7	6.7	83	992.2	1.3	6.9	3.5	6	3.8	–	–
24	0.4	4.4	– 1.3	– 3.6	5.2	82	1003.8	3.7	4.8	4.3	7	–	–	–
25	– 1.1	5.5	– 6.9	– 8.4	4.3	79	1007.8	5.9	0.8	1.4	3	–	–	–
26	3.2	8.5	– 2.3	– 5.1	5.1	88	1004.5	1.8	5.3	2.8	6	–	–	–
27	5.3	9.7	3.1	0.9	6.7	86	1004.3	2.3	4.3	0.9	2	–	–	–
28	1.6	8.2	– 2.2	– 4.4	6.3	92	1008.1	5.8	0.8	1.5	2	–	–	–
29	2.3	9.0	– 4.7	– 6.5	6.3	87	998.9	1.9	4.8	3.8	6	0.0	–	–
30	5.2	8.8	3.4	1.9	7.7	87	988.9	–	6.5	6.5	9	3.4	–	–
31	1.4	6.7	– 1.7	– 5.8	5.5	88	998.5	4.8	3.8	4.1	6	0.3	–	–

TARNÓW

DNI	TEMPERATURA POWIETRZA T	Max	Min	T_g	PRĘŻNOŚĆ PARY WODNEJ e	WILGOTNOŚĆ WZGLĘDNA U	CIŚNIENIE ATMOSFERYCZNE P	USŁONECZNIENIE S	ZACHMURZENIE N	WIATR v	v_{max}	OPAD R_d	ŚNIEG s_h	s_g
1	10.2	11.3	9.3	9.4	11.7	94	998.2	–	8.0	1.6	2	2.8	–	–
2	10.8	12.6	9.9	9.4	12.4	95	1001.6	–	8.0	0.5	2	0.1	–	–
3	11.1	14.7	8.3	9.8	11.8	90	1002.3	3.1	5.8	1.0	2	–	–	–
4	10.0	15.0	7.7	9.5	11.0	90	1000.3	5.4	4.4	0.4	2	–	–	–
5	11.5	20.3	4.7	1.4	10.9	82	1004.1	9.6	0.0	1.6	3	–	–	–
6	13.6	21.8	5.8	2.1	11.5	76	1001.2	9.7	0.0	1.8	3	–	–	–
7	13.6	22.4	6.0	2.8	11.4	76	997.3	9.2	0.1	0.3	1	–	–	–
8	11.1	18.5	6.1	2.1	11.4	87	994.3	6.7	3.6	1.5	4	0.3	–	–
9	10.8	14.2	8.2	6.9	11.8	95	993.1	–	5.5	0.3	1	–	–	–
10	10.9	16.4	4.9	1.3	10.8	83	998.1	3.6	4.6	0.9	2	–	–	–
11	12.0	19.3	7.5	3.2	10.8	78	986.6	8.3	3.3	1.0	2	–	–	–
12	5.1	11.5	1.3	1.0	8.4	92	989.3	–	7.9	3.1	6	3.4	–	–
13	1.3	5.4	– 1.7	– 3.9	5.2	79	993.6	5.2	3.6	2.4	4	–	–	–
14	9.1	15.7	0.2	– 0.9	8.3	89	981.7	4.1	5.8	2.4	5	–	–	–
15	13.3	17.2	10.5	8.3	12.4	81	971.2	8.9	4.1	2.6	5	5.7	–	–
16	12.6	16.6	10.9	8.0	13.4	92	972.9	1.2	7.5	0.9	3	0.2	–	–
17	11.7	19.3	6.7	2.1	11.8	86	977.1	3.7	5.3	3.3	7	–	–	–
18	6.9	10.0	4.5	1.7	8.9	90	988.1	–	7.5	2.6	7	0.2	–	–
19	5.6	9.2	3.1	1.0	6.6	72	993.9	3.7	4.3	4.9	8	–	–	–
20	2.6	4.7	2.5	1.8	6.6	74	987.4	1.9	5.5	4.0	8	0.1	–	–
21	5.4	11.6	– 1.5	– 3.2	6.9	77	985.8	1.9	5.0	2.4	6	1.6	–	–
22	5.4	9.3	2.6	2.1	7.8	86	987.5	0.9	7.1	4.4	7	1.4	–	–
23	3.8	7.3	1.3	– 0.1	6.9	87	995.5	1.3	6.6	2.3	6	6.6	–	–
24	0.4	4.1	– 0.4	– 0.5	5.2	82	1006.3	2.4	5.0	3.1	5	–	–	–
25	– 0.8	5.7	– 5.5	– 8.6	4.5	80	1011.3	6.4	0.1	0.8	2	–	–	–
26	3.9	8.3	– 2.2	– 6.2	5.3	66	1008.0	1.4	5.6	1.3	4	–	–	–
27	5.4	7.1	4.0	1.2	7.3	81	1008.0	–	6.8	0.8	2	–	–	–
28	3.0	10.2	– 2.0	– 5.8	6.5	87	1004.0	7.5	0.0	2.0	3	–	–	–
29	5.1	9.1	0.2	– 5.0	7.0	79	997.9	4.4	2.6	2.6	5	0.0	–	–
30	5.1	7.3	4.5	2.5	7.7	88	990.5	–	8.8	6.0	9	3.6	–	–
31	0.8	4.7	– 2.1	– 4.0	5.4	82	998.6	1.9	4.1	4.0	5	1.6	–	–

ALEKSANDROWICE

Październik 1973

DNI	TEMPERATURA POWIETRZA T	Max	Min	T_g	PRĘŻNOŚĆ PARY WODNEJ e	WILGOTNOŚĆ WZGLĘDNA U	CIŚNIENIE ATMOSFERYCZNE P	USŁONECZNIENIE S	ZACHMURZENIE N	WIATR v	v_{max}	OPAD R_d	ŚNIEG s_h	s_g
1	8.8	9.5	8.1	8.0	11.0	98	974.6	–	7.4	2.4	4	7.0	–	–
2	9.6	10.0	8.2	8.0	11.7	98	978.6	–	8.0	0.6	2	1.1	–	–
3	10.8	14.0	6.1	3.5	11.7	91	979.7	4.4	6.8	0.9	3	–	–	–
4	10.3	15.8	5.1	1.3	11.4	90	982.2	8.5	6.1	3.1	5	–	–	–
5	11.9	18.5	6.2	3.5	11.6	85	979.8	9.3	0.0	1.8	4	–	–	–
6	12.8	18.8	7.1	4.8	11.9	82	977.7	8.7	0.0	1.6	4	–	–	–
7	11.9	20.3	5.2	2.7	9.5	71	974.5	9.1	1.5	1.8	6	–	–	–
8	8.6	11.0	5.0	1.8	10.4	93	972.3	2.2	5.0	1.6	4	0.0	–	–
9	10.1	13.4	7.6	4.7	10.8	87	970.5	1.4	5.9	1.9	4	–	–	–
10	12.1	16.0	7.6	3.1	10.5	75	967.8	4.4	3.9	4.0	8	–	–	–
11	13.1	17.9	9.2	6.6	10.7	72	963.6	7.3	4.5	4.1	6	0.1	–	–
12	2.5	12.6	– 0.8	– 0.8	7.2	95	968.4	–	7.1	3.8	8	4.4	–	–
13	1.9	7.6	– 4.6	– 5.3	5.2	76	968.5	8.7	4.3	1.4	3	–	–	–
14	10.1	15.9	2.2	0.2	8.6	69	957.2	6.2	5.6	2.8	7	0.4	–	–
15	13.6	16.5	10.9	7.3	11.4	73	948.0	4.8	6.8	5.4	9	0.9	–	–
16	12.5	15.3	10.7	9.1	11.2	78	950.6	4.2	7.1	5.0	10	0.0	–	–
17	10.7	16.3	7.3	3.6	9.5	74	955.0	3.3	5.5	4.5	10	0.2	–	–
18	5.5	7.9	4.0	1.7	6.7	74	965.8	–	7.1	6.0	10	4.1	–	–
19	5.4	8.7	3.1	1.5	5.1	58	971.1	3.8	5.9	10.5	14	0.7	–	–
20	4.3	6.6	1.6	0.0	7.1	86	965.9	0.6	7.4	7.0	12	1.5	–	–
21	6.7	10.6	0.5	– 2.1	7.3	74	961.4	0.5	7.0	8.8	17	2.0	–	–
22	4.0	9.2	1.4	2.7	7.2	87	966.9	0.1	7.6	6.5	10	2.5	–	–
23	3.1	6.1	1.5	– 0.3	6.2	81	972.3	1.5	7.4	4.3	7	3.4	–	–
24	– 0.3	3.1	– 1.5	– 2.0	5.1	85	963.1	3.6	5.6	2.9	6	–	–	–
25	– 1.8	4.2	– 8.6	– 9.7	4.3	75	987.5	8.5	0.5	1.4	2	–	–	–
26	2.4	8.4	– 3.5	– 5.9	5.1	70	985.2	2.8	5.4	1.5	5	–	–	–
27	4.4	8.2	2.8	0.6	6.1	74	983.6	1.5	5.4	2.4	7	–	–	–
28	4.6	10.4	– 1.1	– 3.4	6.3	76	979.8	8.7	0.1	1.6	3	–	–	–
29	5.8	7.7	3.3	3.0	6.6	71	975.3	3.0	5.4	4.6	10	0.0	–	–
30	4.2	6.4	3.2	1.1	7.4	89	970.2	–	7.1	5.6	10	5.0	–	–
31	0.5	5.5	– 2.2	– 5.3	5.4	86	977.1	3.1	5.0	2.8	6	0.8	–	–

PRZEMYŚL

DNI	TEMPERATURA POWIETRZA T	Max	Min	T_g	PRĘŻNOŚĆ PARY WODNEJ e	WILGOTNOŚĆ WZGLĘDNA U	CIŚNIENIE ATMOSFERYCZNE P	USŁONECZNIENIE S	ZACHMURZENIE N	WIATR v	v_{max}	OPAD R_d	ŚNIEG s_h	s_g
1	10.5	12.2	9.5	9.4	12.2	95	989.9	–	8.0	1.1	2	0.4	–	–
2	11.2	12.1	10.3	10.4	13.2	99	992.9	–	8.0	0.9	2	0.3	–	–
3	11.8	15.9	9.8	9.5	11.6	85	993.2	4.9	5.4	2.3	3	–	–	–
4	10.0	13.2	7.2	6.7	10.4	86	993.6	4.3	3.4	1.5	3	–	–	–
5	10.6	17.5	2.8	1.4	10.2	85	996.7	9.7	0.0	1.9	3	–	–	–
6	12.1	20.1	5.7	3.4	11.3	78	994.1	9.7	0.0	2.0	5	–	–	–
7	13.6	20.9	5.7	3.5	11.8	78	990.1	9.5	0.3	1.3	2	–	–	–
8	12.0	18.5	6.7	4.9	12.3	88	985.3	8.6	1.4	3.0	6	–	–	–
9	11.0	13.8	10.1	9.4	11.8	80	984.6	–	5.4	2.0	3	–	–	–
10	10.5	15.2	6.8	3.4	10.0	80	982.1	1.7	3.5	4.3	7	–	–	–
11	12.4	18.1	7.7	4.8	10.2	72	978.9	6.6	3.1	3.5	8	–	–	–
12	7.3	12.6	1.4	1.2	9.2	87	979.5	0.3	5.9	4.9	9	7.1	–	–
13	0.9	3.7	– 0.3	– 1.8	8.1	79	985.3	3.4	4.4	3.6	7	0.8	–	–
14	6.4	15.1	– 1.5	– 3.6	7.7	79	976.1	0.4	5.5	2.1	5	–	–	–
15	11.5	16.7	6.0	4.8	10.8	88	965.2	1.0	4.8	3.8	8	1.8	–	–
16	12.4	16.1	10.7	9.4	12.8	84	965.4	0.6	7.1	3.1	6	7.4	–	–
17	13.0	17.7	9.1	6.9	11.5	78	968.8	7.8	4.1	4.3	9	–	–	–
18	6.8	14.0	4.3	3.9	8.2	82	979.7	–	6.4	2.8	4	0.4	–	–
19	5.4	8.1	3.4	1.9	8.3	99	985.3	3.9	4.1	7.8	10	–	–	–
20	5.2	7.1	3.6	1.9	8.3	91	979.0	–	6.4	6.6	9	8.7	–	–
21	5.7	10.9	– 1.3	– 2.6	6.9	76	979.1	2.6	4.8	3.5	8	0.9	–	–
22	5.8	9.4	2.5	0.6	7.6	86	977.9	0.8	5.8	6.4	10	0.3	–	–
23	3.4	6.3	1.0	– 1.6	6.8	77	987.0	3.4	4.9	3.6	6	3.7	–	–
24	– 0.4	4.3	– 1.6	– 2.1	5.1	85	996.6	3.3	6.3	4.3	6	–	1	–
25	– 0.3	4.7	– 4.9	– 6.8	4.9	96	1002.4	6.1	0.8	2.3	3	–	–	–
26	4.4	8.2	– 1.3	– 3.1	6.1	88	998.9	0.1	5.3	7.4	9	–	–	–
27	5.3	6.8	4.4	3.7	8.6	96	999.3	0.2	6.9	2.9	6	–	–	–
28	2.5	7.5	– 0.9	– 4.7	6.4	87	998.8	6.7	1.2	1.8	4	–	–	–
29	4.5	10.4	– 3.1	– 4.9	6.1	76	990.0	5.0	4.5	3.0	8	–	–	–
30	4.3	6.7	3.0	2.9	7.1	86	979.9	–	7.8	8.1	9	7.3	–	–
31	8.3	4.6	– 1.9	– 2.6	9.1	80	987.1	1.0	5.3	4.9	9	1.9	–	–

NOWY SĄCZ

DNI	TEMPERATURA POWIETRZA T	Max	Min	T_g	PRĘŻNOŚĆ PARY WODNEJ e	WILGOTNOŚĆ WZGLĘDNA U	CIŚNIENIE ATMOSFERYCZNE P	USŁONECZNIENIE S	ZACHMURZENIE N	WIATR v	v_{max}	OPAD R_d	ŚNIEG s_h	s_g
1	10.5	11.6	9.9	9.1	11.9	94	987.8	–	8.0	0.3	2	0.8	–	–
2	11.4	13.8	10.1	9.7	12.5	91	991.3	–	8.0	0.0	0	1.0	–	–
3	12.3	15.5	10.1	8.9	11.9	84	992.0	4.7	7.0	1.3	3	0.0	–	–
4	10.8	17.2	6.8	3.4	10.9	85	996.2	7.8	2.4	0.8	3	–	–	–
5	10.5	21.3	5.2	0.7	10.1	82	993.9	7.9	0.0	0.6	4	–	–	–
6	12.2	23.4	3.4	0.4	10.5	78	991.2	5.0	0.0	0.0	0	–	–	–
7	12.0	23.0	4.1	0.4	10.8	80	987.4	5.1	0.1	0.5	2	–	–	–
8	10.3	19.0	3.5	0.4	10.8	87	984.9	7.3	3.9	0.8	4	–	–	–
9	10.8	14.1	7.9	7.2	11.4	88	983.2	–	8.1	0.0	0	–	–	–
10	9.0	19.0	2.4	– 0.1	10.0	87	980.8	3.4	4.1	0.0	0	–	–	–
11	10.7	20.7	3.4	– 0.2	9.9	80	976.9	4.9	3.8	0.5	3	–	–	–
12	4.6	12.6	1.2	0.4	7.8	90	979.7	–	7.4	2.3	6	3.4	–	–
13	2.6	8.1	– 1.2	– 4.1	5.0	70	982.8	8.8	2.0	1.4	3	–	–	–
14	8.8	16.3	– 0.2	– 3.1	7.9	69	971.6	6.1	4.1	1.4	5	–	–	–
15	13.7	18.4	11.4	5.6	11.1	71	961.5	4.0	5.8	1.9	4	0.6	–	–
16	13.1	18.7	9.5	7.8	11.6	79	963.2	3.2	7.3	1.5	4	0.1	–	–
17	11.7	19.4	5.1	1.6	10.0	76	967.5	6.6	4.5	3.8	12	–	–	–
18	6.5	10.6	5.0	2.4	7.4	76	978.6	–	6.8	2.1	6	0.7	–	–
19	5.5	10.2	3.5	0.4	6.8	94	984.3	5.1	5.8	3.8	6	–	–	–
20	4.8	7.9	2.1	– 3.5	6.6	78	978.0	–	7.5	4.5	8	0.2	–	–
21	6.3	11.5	0.8	– 2.7	7.0	74	976.3	2.5	6.5	1.9	4	0.5	–	–
22	5.4	9.4	2.5	1.2	7.3	82	978.1	0.6	7.3	4.4	6	3.9	–	–
23	3.8	8.0	0.6	– 2.0	6.4	82	985.6	2.5	7.4	2.1	6	4.7	–	–
24	0.4	4.3	– 0.5	– 0.9	5.1	81	995.7	1.4	6.8	2.6	5	–	1	–
25	– 0.4	4.9	– 5.8	– 8.8	4.4	78	1001.2	6.9	0.1	0.4	2	–	–	–
26	2.8	9.4	– 4.0	– 7.9	4.6	66	998.3	2.4	5.3	0.5	3	–	–	–
27	5.8	9.7	2.4	0.5	7.8	75	997.5	2.9	6.9	0.4	3	–	–	–
28	3.7	12.8	– 2.6	– 6.5	6.6	85	993.7	7.4	0.9	0.0	0	–	–	–
29	4.2	10.9	– 2.8	– 5.6	6.3	78	988.1	4.3	4.9	0.6	2	–	–	–
30	5.3	7.5	3.8	2.9	7.4	83	981.3	–	7.8	5.6	7	2.1	–	–
31	1.4	6.6	– 1.7	– 4.3	5.4	79	988.3	1.5	4.9	5.1	8	0.3	–	–

LESKO

DNI	TEMPERATURA POWIETRZA T	Max	Min	T_g	PRĘŻNOŚĆ PARY WODNEJ e	WILGOTNOŚĆ WZGLĘDNA U	CIŚNIENIE ATMOSFERYCZNE P	USŁONECZNIENIE S	ZACHMURZENIE N	WIATR v	v_{max}	OPAD R_d	ŚNIEG s_h	s_g
1	10.9	12.7	9.1	9.3	12.1	93	978.2	–	8.0	0.4	1	0.1	–	–
2	12.2	14.6	10.4	10.7	13.1	92	981.4	–	7.9	0.6	2	0.5	–	–
3	11.6	15.5	9.4	9.1	11.4	84	982.0	5.1	6.8	1.1	3	0.0	–	–
4	10.4	15.9	8.5	4.8	10.1	81	986.1	7.6	3.8	1.4	4	–	–	–
5	10.4	20.6	1.7	1.0	10.9	86	985.1	8.8	1.0	1.5	4	–	–	–
6	12.9	23.0	3.7	2.1	12.3	83	982.9	9.6	0.0	0.1	1	–	–	–
7	13.1	23.5	5.3	3.2	12.0	82	979.1	9.5	0.1	1.1	3	–	–	–
8	10.9	18.3	4.0	1.5	11.4	87	974.6	9.2	2.1	1.4	4	0.0	–	–
9	9.9	14.8	8.2	5.2	11.2	92	973.6	0.9	9.9	1.1	3	–	–	–
10	8.4	16.4	1.9	– 0.3	10.3	92	971.6	3.7	4.5	0.6	4	–	–	–
11	11.8	17.8	4.1	1.9	9.8	73	968.3	7.9	3.6	4.9	9	–	–	–
12	7.7	13.9	0.4	1.5	8.6	81	968.9	–	5.5	9.5	8	7.6	–	–
13	8.0	4.3	– 1.8	– 2.0	5.5	90	974.2	2.7	5.3	3.1	7	0.3	–	–
14	7.7	15.5	– 2.7	– 5.3	8.9	83	964.5	4.1	4.8	3.1	8	–	–	–
15	11.4	14.3	5.7	3.3	10.6	79	954.5	0.7	5.6	4.0	7	1.0	–	–
16	12.9	14.8	10.8	7.9	11.7	80	954.8	2.3	7.1	4.0	7	6.9	–	–
17	12.2	17.4	8.0	4.5	12.0	85	958.8	4.1	4.3	5.1	9	0.3	–	–
18	6.7	14.0	3.6	3.0	8.8	89	968.8	–	7.8	1.6	4	4.7	–	–
19	5.0	8.8	1.4	0.7	6.3	73	973.0	4.1	4.8	7.1	9	–	–	–
20	4.0	6.2	3.1	1.3	6.5	80	968.6	–	7.4	6.1	9	1.3	–	–
21	5.4	9.5	– 0.8	– 2.3	7.8	85	967.7	2.2	7.4	4.4	9	0.4	–	–
22	4.8	9.0	2.0	1.8	7.5	87	967.4	0.3	7.5	6.4	9	3.6	–	–
23	3.0	7.5	– 0.2	– 2.1	6.5	87	974.1	4.8	5.3	3.5	5	3.7	–	–
24	– 8.1	4.4	– 1.2	– 3.0	5.3	88	984.6	1.1	7.3	3.9	8	0.0	–	–
25	– 0.8	6.1	– 5.3	– 8.4	4.7	80	990.9	8.4	2.0	1.0	3	–	–	–
26	2.8	9.4	– 4.3	– 6.4	5.9	77	988.8	4.7	4.3	2.1	7	–	–	–
27	4.5	7.1	2.9	2.6	6.3	75	986.1	–	7.8	1.1	2	–	–	–
28	3.3	13.0	– 4.0	– 6.0	6.9	67	984.8	7.5	1.0	0.9	2	–	–	–
29	4.1	10.8	– 2.8	– 5.3	6.4	78	978.3	5.1	5.4	4.3	9	–	–	–
30	4.2	6.0	2.2	2.1	7.3	88	969.9	–	7.6	5.4	7	7.2	–	–
31	0.0	4.4	– 1.8	– 3.8	5.3	86	976.1	2.4	5.9	6.3	9	1.4	–	–

ZAKOPANE

DNI	TEMPERATURA POWIETRZA T	Max	Min	T_g	PRĘŻNOŚĆ PARY WODNEJ e	WILGOTNOŚĆ WZGLĘDNA U	CIŚNIENIE ATMOSFERYCZNE P	USŁONECZNIENIE S	ZACHMURZENIE N	WIATR v	v_{max}	OPAD R_d	ŚNIEG s_h	s_g
1	8.2	9.9	6.4	3.8	10.6	97	922.7	–	8.0	0.0	0	2.1	–	–
2	11.1	14.5	8.0	6.8	12.4	94	926.4	2.0	7.1	0.5	2	1.4	–	–
3	9.2	12.8	7.0	5.8	9.9	86	927.4	3.0	6.4	0.6	1	0.2	–	–
4	8.0	16.4	1.5	– 3.1	8.2	79	930.6	8.2	0.4	1.1	3	–	–	–
5	9.5	18.6	2.5	– 3.1	9.1	79	928.9	8.2	0.0	0.1	1	–	–	–
6	9.8	18.5	3.6	– 2.1	9.3	80	927.2	8.0	0.1	0.1	1	–	–	–
7	9.2	18.0	3.5	– 1.6	8.8	79	924.2	8.0	0.2	0.5	1	–	–	–
8	9.1	16.3	3.1	– 2.3	8.8	78	920.8	6.5	4.0	1.0	1	–	–	–
9	8.0	12.5	5.8	– 1.6	9.0	85	919.3	1.9	4.9	0.6	2	–	–	–
10	7.5	14.1	2.5	– 2.5	8.2	81	917.4	6.3	3.3	1.0	3	–	–	–
11	7.5	17.0	1.3	– 4.3	7.7	78	913.6	7.5	3.1	0.5	2	–	–	–
12	2.6	9.8	– 2.9	– 3.1	6.3	85	914.9	–	7.5	1.8	5	1.7	–	–
13	– 1.6	5.5	– 8.1	–13.3	3.9	75	916.4	8.6	1.8	0.6	3	–	1	.
14	7.7	14.8	– 2.3	– 6.6	7.2	70	907.3	6.0	6.5	2.4	5	–	–	–
15	11.8	15.0	8.1	2.5	9.1	66	899.1	4.2	5.9	2.9	6	1.1	–	–
16	10.4	15.8	8.0	4.8	9.3	76	901.0	4.3	6.6	1.9	5	3.5	–	–
17	8.0	14.6	1.8	– 2.6	8.2	79	905.0	8.0	3.5	2.4	6	1.2	–	–
18	3.4	9.3	0.4	– 2.3	6.2	77	913.8	–	6.6	5.0	8	1.4	–	–
19	2.2	6.8	0.1	– 4.0	5.7	92	919.4	6.3	5.5	3.4	6	–	–	–
20	2.9	7.0	0.0	– 6.1	5.7	76	913.2	–	6.9	2.5	5	0.4	–	–
21	4.5	10.4	– 1.5	– 5.8	6.9	78	911.2	1.9	7.0	1.8	4	0.4	1	.
22	1.7	7.2	– 0.4	– 1.6	6.1	89	914.2	–	7.8	3.9	5	5.9	–	–
23	0.1	4.3	– 3.3	–10.3	5.1	83	919.8	3.5	6.4	0.8	2	3.4	3	.
24	– 3.0	0.5	– 5.2	– 7.0	3.7	82	927.9	3.8	6.3	2.1	4	0.0	4	.
25	– 4.5	2.6	–10.5	–17.7	3.4	77	933.2	7.5	0.3	0.6	2	–	3	.
26	0.1	6.8	– 5.2	–10.3	3.7	63	932.1	4.0	1.9	0.6	2	–	2	.
27	1.0	8.0	– 3.1	– 8.9	5.2	80	931.2	7.6	0.8	0.6	2	–	–	–
28	1.1	9.3	– 3.9	– 9.1	5.0	78	927.8	7.7	0.1	0.4	1	–	–	–
29	1.5	9.1	– 4.4	– 9.5	5.2	78	922.7	4.7	4.5	1.8	6	–	–	–
30	1.8	3.7	0.9	– 1.1	5.9	85	917.5	–	7.9	2.8	5	4.5	–	–
31	– 2.7	2.3	– 5.1	–11.1	4.2	83	922.7	1.0	6.0	1.5	3	1.9	1	.

KASPROWY WIERCH

DNI	TEMPERATURA POWIETRZA T	Max	Min	T_g	PRĘŻNOŚĆ PARY WODNEJ e	WILGOTNOŚĆ WZGLĘDNA U	CIŚNIENIE ATMOSFERYCZNE P	USŁONECZNIENIE S	ZACHMURZENIE N	WIATR v	v_{max}	OPAD R_d	ŚNIEG s_h	s_g
1	4.4	5.6	2.7	.	8.3	100	803.7	–	4.9	8.6	9	2.9	–	–
2	5.8	8.3	4.6	.	9.1	99	807.6	3.6	6.6	6.8	9	0.2	–	–
3	3.4	5.5	1.7	.	7.1	92	807.2	5.0	5.0	5.5	7	–	–	–
4	7.7	9.3	0.4	.	4.9	45	811.1	10.0	0.6	5.6	7	–	–	–
5	9.7	13.2	7.5	.	5.8	49	811.0	10.0	0.3	2.1	4	–	–	–
6	7.9	10.5	5.5	.	5.8	94	809.3	9.6	0.1	5.5	7	–	–	–
7	6.7	9.7	3.5	.	4.6	68	806.3	9.4	0.4	7.0	10	–	–	–
8	4.4	7.2	1.1	.	4.7	81	802.4	4.9	3.9	3.8	5	–	–	–
9	1.9	4.6	– 0.9	.	4.3	91	800.1	5.9	4.6	5.3	10	–	–	–
10	3.2	5.0	2.3	.	5.3	69	799.1	5.9	4.1	4.5	9	–	–	–
11	5.2	7.2	1.9	.	5.3	69	792.5	7.9	4.3	9.0	11	0.0	–	–
12	– 3.8	2.3	–10.0	.	4.3	89	793.8	–	7.0	8.4	10	5.1	–	–
13	– 6.5	– 1.9	–13.3	.	3.3	84	816.1	9.6	2.4	8.3	14	0.2	11	.
14	0.9	2.3	– 5.4	.	6.6	100	790.4	–	8.0	17.6	23	1.8	2	.
15	2.2	3.1	1.4	.	7.2	100	783.1	–	8.0	12.9	20	7.8	–	.
16	1.5	2.4	0.6	.	6.7	99	784.5	0.8	7.6	10.0	15	7.1	–	–
17	1.9	4.3	0.5	.	5.8	85	787.9	3.8	5.3	10.8	14	0.2	–	–
18	– 4.4	1.8	– 8.8	.	4.2	91	793.0	–	6.5	11.1	15	4.1	–	–
19	– 7.6	– 4.7	– 9.7	.	2.7	80	796.7	6.2	5.4	16.4	22	0.0	4	.
20	– 5.0	– 3.4	– 7.4	.	3.8	90	792.0	–	7.8	13.4	24	0.8	5	.
21	– 3.7	– 1.2	– 7.1	.	4.4	96	788.8	–	7.6	10.9	16	2.8	3	.
22	– 6.1	– 1.6	– 8.1	.	3.6	92	791.8	–	8.0	4.8	9	15.1	5	.
23	– 8.1	– 6.2	–11.0	.	3.0	90	796.5	1.8	7.5	3.0	5	15.7	21	.
24	–10.9	– 6.3	–14.4	.	2.4	89	801.2	0.5	7.5	7.5	9	5.7	35	.
25	– 7.4	– 0.6	–14.5	.	2.6	72	804.0	9.3	6.8	2.8	8	–	39	.
26	– 2.8	– 0.2	– 6.2	.	4.0	80	804.4	7.2	1.8	2.3	3	–	38	.
27	– 1.4	– 0.1	– 3.9	.	4.1	76	802.6	4.0	1.0	3.0	5	–	35	.
28	2.2	3.6	– 0.1	.	3.9	76	804.8	4.0	0.6	7.6	11	–	29	.
29	– 0.3	3.2	– 4.9	.	2.6	86	801.8	6.8	3.5	6.6	8	–	17	.
30	– 5.2	– 1.5	– 8.0	.	3.4	86	795.2	–	7.3	10.9	15	15.4	19	.
31	–10.9	– 5.5	–13.6	.	2.4	98	796.6	–	8.0	11.4	15	15.1	34	.

TABLICA III

WYNIKI MIESIĘCZNE SPOSTRZEŻEŃ STACJI METEOROLOGICZNYCH

МЕСЯЧНЫЕ РЕЗУЛЬТАТЫ НАБЛЮДЕНИЙ МЕТЕОРОЛОГИЧЕСКИХ СТАНЦИЙ

MONTHLY RESULTS OF OBSERVATIONS AT METEOROLOGICAL STATIONS

Nr	STACJA	TEMPERATURA POWIETRZA T											LICZBA DNI					
		1	7	13	19	Dies	$\overline{Max}$	$\overline{Min}$	Max abs.	Data	Min abs.	Data	Min $<-10°$	Min $<0°$	Max $<-10°$	Max $<0°$	Max $>15°$	Max $>25°$
2	Łeba	6.1	5.9	9.7	6.9	7.1	10.9	3.7	22.4	6	- 2.8	14	-	5	-	-	6	-
3	Hel	7.0	7.0	10.0	7.4	7.9	10.7	4.9	19.3	5	- 1.9	13	-	3	-	-	6	-
4	Ustka	6.8	6.2	10.0	7.7	7.8	11.3	4.5	22.9	6	- 1.9	14	-	2	-	-	7	-
5	Lębork	4.6	4.5	9.9	6.3	6.5	11.4	2.5	22.8	5	- 4.4	24	-	7	-	-	7	-
9	Gdańsk - Wrzeszcz	6.0	5.8	9.9	7.1	7.4	11.1	4.0	21.8	5	- 2.8	14	-	2	-	-	8	-
14	Koszalin	5.9	5.5	9.7	6.6	7.1	10.7	3.9	21.8	5	- 2.5	24	-	3	-	-	6	-
15	Kołobrzeg	6.3	6.1	10.1	7.6	7.6	11.0	4.7	21.5	6	- 0.7	14	-	3	-	-	5	-
16	Elbląg	4.9	4.7	9.3	6.5	6.4	10.3	3.2	21.5	6	- 5.8	24	-	5	-	-	6	-
19	Suwałki	3.3	2.7	8.3	4.6	4.9	9.1	0.9	21.0	7	- 6.8	14	-	13	-	-	5	-
20	Kętrzyn	4.3	3.8	8.7	5.8	5.7	9.8	2.3	20.3	5	- 7.6	13	-	10	-	-	6	-
25	Świnoujście	6.8	6.3	10.1	7.6	7.7	11.0	5.0	21.3	5	- 2.6	13	-	2	-	-	7	-
26	Mikołajki	4.8	4.5	8.8	6.1	6.1	10.0	3.0	20.6	5	- 3.6	24	-	8	-	-	6	-
27	Resko	4.9	4.6	10.0	6.3	6.6	10.9	3.0	21.9	5	- 4.0	24	-	3	-	-	7	-
29	Olsztyn - Dajtki	3.9	3.6	8.6	5.7	5.6	9.9	1.8	21.2	5	- 7.3	13	-	10	-	-	6	-
31	Szczecinek	4.8	4.4	9.2	6.3	6.3	10.4	2.9	21.6	5	- 3.0	24	-	5	-	-	6	-
33	Chojnice	4.4	4.2	8.7	5.9	5.9	9.8	2.7	21.7	6	- 2.7	24	-	6	-	-	7	-
41	Szczecin - Dąbie	6.1	5.1	10.5	7.6	7.4	11.5	4.0	22.0	5	- 4.2	24	-	3	-	-	8	-
46	Piła	4.3	3.8	9.6	6.3	6.2	11.0	2.1	21.9	6	- 5.1	13	-	11	-	-	7	-
47	Białystok	3.9	3.3	8.5	5.1	5.3	9.9	1.6	22.2	7	- 5.8	24	-	11	-	-	7	-
49	Bydgoszcz	4.1	3.9	9.7	6.3	6.2	11.0	2.1	22.9	6	- 4.7	24	-	10	-	-	8	-
50	Mława	3.9	3.2	8.5	5.5	5.4	9.6	1.8	20.7	6	- 5.0	24	-	11	-	-	6	-
51	Ostrołęka	4.3	3.3	9.3	5.6	5.8	10.3	2.1	21.3	5	- 6.7	24	-	10	-	-	8	-
53	Toruń	4.1	4.2	9.4	6.3	6.2	10.8	2.0	22.3	6	- 5.7	13	-	9	-	-	8	-
60	Gorzów - Wlkp	5.6	4.6	9.7	7.9	7.1	11.4	3.7	22.1	5	- 3.3	13	-	6	-	-	8	-
67	Płock - Radziwie	4.8	4.1	9.3	6.4	6.3	10.7	2.3	22.3	5	- 4.7	13	-	9	-	-	7	-
69	Poznań - Ławica	5.4	4.6	10.0	7.1	6.9	11.2	2.9	22.4	6	- 5.2	24	-	9	-	-	9	-
71	Słubice	5.4	4.5	10.6	7.2	7.1	12.0	3.0	22.2	5 6	- 5.6	24	-	6	-	-	10	-
77	Koło	5.3	4.7	9.2	6.8	6.6	10.7	3.4	22.1	6	- 2.6	25	-	8	-	-	8	-
78	Siedlce	4.5	3.7	9.1	5.9	5.9	10.3	2.2	22.6	7	- 7.1	14	-	9	-	1	7	-
79	Warszawa - Okęcie	4.7	4.0	9.2	6.1	6.2	10.6	2.1	21.9	6	- 5.1	24	-	9	-	-	8	-
84	Terespol	4.3	3.8	9.1	5.8	5.9	10.4	2.0	22.5	7	- 9.2	14	-	10	-	-	7	-
89	Zielona Góra	6.3	5.2	9.5	7.8	7.3	11.1	4.2	21.6	6	- 2.7	24 25	-	4	-	-	9	-
90	Leszno - Strzyżewice	5.0	4.4	10.4	7.1	6.9	11.8	2.7	22.6	6	- 5.0	25	-	7	-	-	9	-
96	Kalisz	5.1	4.7	9.5	7.0	6.7	10.9	3.1	22.1	5	- 3.0	25	-	8	-	-	8	-
97	Łódź - Lublinek	4.9	4.1	8.9	6.6	6.2	10.4	2.6	22.4	6	- 4.8	13	-	9	-	-	7	-
104	Włodawa	4.5	4.3	9.5	5.8	6.2	10.5	2.2	22.6	7	- 6.0	14	-	9	-	-	9	-
111	Sulejów	4.9	3.9	9.5	6.5	6.3	10.7	2.7	22.0	6	- 4.5	25	-	9	-	-	6	-
113	Lublin	4.8	4.5	9.0	5.5	6.0	10.1	2.4	22.1	7	- 4.6	25	-	11	-	-	7	-
114	Legnica	6.1	5.4	11.4	8.1	7.9	12.4	3.5	24.2	6	- 4.3	25	-	6	-	-	9	-
115	Wieluń	5.3	4.6	9.7	6.7	6.7	11.0	3.1	21.2	5	- 4.1	25	-	9	-	-	8	-
116	Zgorzelec	5.4	4.5	10.4	7.7	7.2	12.1	3.0	24.3	5	- 4.5	13	-	6	-	-	8	-
119	Wrocław - Strachowice	5.2	5.0	10.6	7.5	7.3	12.3	2.5	22.1	6	- 6.5	25	-	8	-	-	10	-
127	Jelenia Góra	3.9	2.6	10.4	6.6	6.1	11.6	0.6	22.6	5	- 8.0	25	-	16	-	-	7	-
128	Kielce	4.4	3.9	9.4	5.7	6.0	10.9	2.0	22.2	6	- 7.7	25	-	11	-	-	8	-
130	Częstochowa	5.3	4.3	9.2	6.8	6.5	10.6	3.4	20.0	5	- 5.4	25	-	8	-	-	7	-
135	Śnieżka	- 0.5	- 0.5	0.9	- 0.3	- 0.1	3.0	- 2.6	12.8	7	-10.2	24	1	19	-	10	-	-
137	Zamość	4.6	4.2	9.6	6.0	6.3	11.0	2.3	24.4	7	- 6.2	25	-	10	-	-	9	-
139	Sandomierz	5.2	4.3	9.7	6.7	6.6	11.1	3.0	21.5	6	- 5.4	25	-	9	-	-	8	-
140	Opole	5.5	4.9	10.4	7.7	7.2	11.7	3.9	21.3	5	- 5.2	25	-	6	-	-	9	-
149	Kłodzko	4.7	4.1	9.9	7.1	6.5	11.3	2.2	20.6	5	- 7.6	25	-	12	-	-	8	-
163	Katowice	5.6	4.6	10.2	7.1	7.0	11.7	3.2	21.5	6	- 7.1	25	-	7	-	-	10	-
167	Rzeszów - Jasionka	5.1	4.7	10.8	7.1	7.1	12.2	3.1	22.8	7	- 6.3	25	-	8	-	-	11	-
168	Racibórz	5.2	4.9	10.8	7.7	7.3	12.3	3.3	21.5	6	- 6.4	25	-	8	-	-	11	-
170	Kraków - Balice	5.2	4.2	10.5	7.2	6.9	12.2	3.0	20.2	7	- 6.9	25	-	8	-	-	11	-
173	Tarnów	6.0	5.4	11.1	7.3	7.5	12.5	3.7	22.4	7	- 5.5	25	-	7	-	-	10	-
181	Aleksandrowice	5.9	5.4	9.8	6.8	7.1	11.4	3.4	20.3	7	- 8.6	25	-	7	-	-	10	-
183	Przemyśl	6.0	5.2	10.2	8.0	7.4	11.9	3.7	20.9	7	- 4.9	25	-	9	-	-	11	-
196	Nowy Sącz	5.6	4.2	11.7	7.8	7.4	13.4	3.0	23.4	6	- 5.0	25	-	8	-	-	12	-
204	Lesko	5.3	4.7	10.8	7.2	7.1	12.6	2.6	23.5	7	- 5.3	25	-	10	-	-	11	-
217	Zakopane	2.5	1.9	9.1	4.2	4.7	10.7	0.3	18.6	5	-10.5	25	1	13	-	-	7	-
221	Kasprowy Wierch	- 0.9	- 0.8	0.6	- 1.0	- 0.6	2.5	- 3.6	13.2	5	-14.5	25	5	18	-	11	-	-

Nr	STACJA	CIŚNIENIE ATMOSFERYCZNE P						PRĘŻNOŚĆ PARY WODNEJ e					WILGOTNOŚĆ WZGLĘDNA U							LICZBA DNI	
		P_m	Max	Data	Min	Data	$P_{o,m}$	1	7	13	19	Dies	1	7	13	19	Dies	Min	Data	min <40%	średn. 13 >80%
2	Łeba	1016.4	1035.6	24	989.0	15	1016.8	8.3	8.2	8.6	8.5	8.4	86	85	71	83	82	43	7	-	6
3	Hel	1016.4	1035.3	24	989.2	15	1016.7	8.9	9.0	9.1	9.1	9.1	86	88	73	86	83	54	22	-	9
4	Ustka	1015.9	1035.3	24	988.7	15	1016.9	8.7	8.3	8.9	8.8	8.7	86	85	71	81	81	43	6	-	9
5	Lębork	1014.3	1033.5	24	987.1	15	1017.0	8.1	8.1	8.8	8.9	8.5	93	92	71	89	86	44	5	-	7
9	Gdańsk - Wrzeszcz	1015.4	1034.4	24	987.6	15	1017.0	8.5	8.4	9.1	8.9	8.8	89	88	73	86	83	50	5	-	10
14	Koszalin	1013.0	1032.5	24	986.0	15	1017.2	8.6	8.4	9.0	8.8	8.7	90	91	73	87	85	45	4	-	10
15	Kołobrzeg	1016.7	1036.1	24	989.8	15	1017.4	8.7	8.6	9.2	9.1	8.9	89	89	73	85	83	47	22	-	8
16	Elbląg	1011.8	1030.2	24	984.4	15	1017.2	8.1	8.1	8.9	8.5	8.4	90	90	75	85	85	51	5	-	13
19	Suwałki	993.8	1010.6	24	968.1	16	1016.8	7.6	7.3	7.8	7.7	7.6	94	94	70	87	86	39	14	1	8
20	Kętrzyn	1003.5	1021.3	24	977.0	15	1017.2	7.8	7.7	8.3	8.2	8.0	91	92	71	85	84	45	13	-	10
25	Świnoujście	1016.9	1036.9	24	989.2	15	1017.5	9.5	9.3	10.3	10.0	9.8	94	95	82	93	91	47	24	-	19
26	Mikołajki	1001.2	1018.8	24	975.1	15	1017.4	8.0	7.8	8.3	8.2	8.1	90	91	71	84	84	30	13	1	9
27	Resko	1011.2	1030.9	24	983.7	17	1018.2	8.4	8.3	9.1	9.0	8.8	93	94	73	92	88	51	5	-	10
29	Olsztyn - Dajtki	1000.6	1018.5	24	974.3	15	1017.5	7.7	7.7	8.3	8.0	8.0	92	93	72	85	85	46	31	-	10
31	Szczecinek	1000.1	1019.1	24	973.0	17	1017.9	8.2	8.1	8.5	8.4	8.3	92	94	72	86	85	44	4	-	8
33	Chojnice	995.8	1014.6	24	968.7	15	1017.5	8.1	8.1	8.4	8.3	8.3	94	95	74	87	88	47	4	-	9
41	Szczecin - Dąbie	1017.5	1037.6	24	989.7	15	1017.9	8.8	8.5	9.3	9.2	9.0	91	94	73	86	86	49	5	-	9
46	Piła	1009.3	1028.8	24	982.0	17	1018.4	8.0	7.9	8.5	8.5	8.3	93	95	70	86	86	46	5	-	9
47	Białystok	998.3	1015.4	24	973.1	16	1017.0	7.6	7.4	8.4	7.9	7.9	91	92	74	86	85	49	5	-	12
49	Bydgoszcz	1009.4	1028.9	24	981.6	15	1018.4	7.8	7.7	8.1	8.0	8.0	92	91	68	82	83	29	5	1	9
50	Kława	999.7	1017.9	24	973.0	15	1018.2	7.7	7.6	8.3	8.3	8.0	92	95	73	88	87	37	13	1	11
51	Ostrołęka	1006.1	1024.2	24	979.7	15	1018.0	7.8	7.5	8.3	8.0	8.0	92	94	69	84	84	43	13	31	- 7
53	Toruń	1009.4	1029.0	24	981.9	15	1018.1	7.8	8.1	8.4	8.3	8.2	92	94	72	85	85	37	13	1	11
60	Gorzów - Wlkp	1011.4	1030.7	24	983.5	17	1018.4	8.6	8.3	9.1	8.9	8.7	92	94	75	82	85	45	2	5	- 14
67	Płock - Radziwie	1010.2	1029.2	24	982.9	15	1018.0	8.2	8.0	8.7	8.7	8.4	92	94	73	87	86	40	7	-	13
69	Poznań - Ławica	1007.7	1027.5	24	980.1	15	1019.1	8.3	8.0	8.6	8.5	8.4	89	92	70	82	83	37	6	1	9
71	Słubice	1015.4	1035.5	24	987.5	15	1018.4	8.6	8.2	9.6	9.2	9.0	93	95	75	87	87	48	5	-	12
77	Koło	1004.3	1024.0	24	976.8	15	1018.8	8.3	8.2	8.9	8.6	8.5	91	94	76	85	86	40	4	-	12
78	Siedlce	999.9	1018.1	24	974.3	15	1018.3	8.1	7.8	8.5	8.3	8.2	93	94	73	86	86	46	6	7	- 12
79	Warszawa - Okęcie	1005.5	1024.6	24	979.2	15	1018.6	8.1	7.9	8.6	8.3	8.3	92	94	73	85	85	43	6	-	11
84	Terespol	1001.2	1019.6	24	976.4	15 16	1018.2	7.8	7.8	8.4	8.2	8.1	91	93	72	85	85	45	7	-	11
89	Zielona Góra	997.7	1017.2	24	970.5	15	1019.1	8.6	8.4	9.0	8.8	8.7	88	92	75	81	84	47	1	5	- 12
90	Leszno - Strzyżewice	1007.9	1027.9	24	980.1	15	1019.2	8.5	8.2	9.4	9.1	8.8	94	95	74	87	87	47	6	-	12
96	Kalisz	1001.3	1021.0	24	973.8	15	1019.1	8.4	8.3	9.0	8.8	8.6	93	94	76	86	87	44	7	-	15
97	Łódź - Lublinek	995.7	1014.8	24	969.0	15	1018.8	8.2	8.0	8.5	8.4	8.3	92	94	75	83	86	42	4	-	14
104	Włodawa	996.8	1014.9	24 25	972.7	15 16	1018.5	8.0	8.0	8.5	8.2	8.2	92	93	70	85	85	44	5	-	9
111	Sulejów	995.6	1015.0	24	969.4	15	-	•	7.8	8.8	8.5	•	•	94	74	84	•	45	6	7	- 10
113	Lublin	989.4	1007.9	24 25	963.9	15	1018.9	8.0	8.0	8.5	8.2	8.2	90	91	73	87	85	44	7	-	9
114	Legnica	1003.7	1023.9	24	976.1	15	1019.3	8.6	8.3	9.5	9.2	8.9	89	91	71	83	83	41	6	-	9
115	Wieluń	995.0	1014.5	24	968.2	15	1019.4	8.3	8.2	9.2	8.6	8.6	90	93	75	85	85	46	7	-	12
116	Zgorzelec	995.0	1014.5	24	967.7	15	1019.6	•	7.8	8.8	8.9	•	•	90	70	82	•	30	5	3	11
119	Wrocław - Strachowice	1004.5	1024.4	24	977.0	15	1019.4	8.5	8.2	9.1	8.8	8.7	91	92	70	82	83	42	25	-	11
127	Jelenia Góra	977.8	997.1	24	951.2	15	1019.7	7.6	7.2	8.1	8.2	7.9	90	93	65	82	82	27	28	4	6
128	Kielce	986.7	1005.1	25	961.3	15	1019.8	7.9	7.7	8.2	8.2	8.1	90	92	69	86	84	38	4	1	8
130	Częstochowa	984.3	1002.9	24	958.6	15	1020.4	8.4	8.1	9.1	8.8	8.6	91	94	77	85	86	48	7	-	14
135	Śnieżka	836.5	849.4	4	815.2	15	-	5.2	4.9	5.6	5.6	5.3	86	82	84	89	85	16	28	3	22
137	Zamość	992.7	1011.1	25	968.7	15	1018.9	8.1	8.0	8.8	8.7	8.5	91	93	72	89	86	44	7	-	8
139	Sandomierz	993.0	1011.9	25	968.2	15	1019.8	8.3	8.0	8.8	8.6	8.5	90	93	71	83	84	46	6	-	7
140	Opole	998.2	1017.6	25	971.7	15	1020.1	8.5	8.3	9.3	9.3	8.9	91	92	72	85	85	42	25	-	10
149	Kłodzko	981.2	999.9	25	955.1	15	1020.0	7.8	7.5	8.4	8.2	8.0	88	89	67	79	81	39	28	1	6
163	Katowice	985.2	1003.4	24 25	960.3	15	1019.9	8.2	7.9	8.6	8.6	8.4	87	90	68	82	81	33	13	1	8
167	Rzeszów - Jasionka	995.2	1013.8	25	970.8	15	1019.9	8.6	8.4	9.7	9.5	9.1	93	94	73	90	87	48	7	-	9
168	Racibórz	998.8	1016.0	24	970.9	15	1020.5	8.3	8.1	8.9	9.1	8.6	90	90	67	83	82	43	13	-	6
170	Kraków - Balice	991.2	1009.5	25	966.0	15	1020.3	8.1	7.9	8.9	8.8	8.5	89	92	68	83	83	45	13	-	6
173	Tarnów	994.3	1013.0	25	968.8	15	1019.9	8.7	8.5	9.6	8.9	8.9	89	91	70	83	83	47	7	-	8
181	Aleksandrowice	971.4	988.9	24 25	947.0	15	1019.8	8.1	7.9	8.9	8.3	8.4	84	85	72	81	80	41	7	-	9
183	Przemyśl	985.9	1004.1	25	962.6	15	1020.1	8.5	8.1	9.0	8.7	8.6	86	88	70	77	80	39	26	1	11
196	Nowy Sącz	984.4	1002.4	25	959.3	15	1020.4	8.2	7.7	8.8	8.7	8.4	87	89	63	78	79	28	26	3	7
204	Lesko	974.9	992.2	25	952.4	15	1020.5	8.2	8.0	10.0	8.8	8.8	89	90	75	82	84	49	7	-	12
217	Zakopane	919.6	933.7	24	897.9	15	•	6.7	6.4	7.3	7.2	6.9	88	88	62	83	79	29	19	3	5
221	Kasprowy Wierch	799.8	974.0	13	766.5	11	•	4.5	4.4	5.5	4.8	4.8	78	76	84	79	79	15	28	7	23

Nr	STACJA	PRĘDKOŚĆ WIATRU v																		ZACHMURZENIE N						
									LICZBA PRZYPADKÓW W PRZEDZIAŁACH								LICZBA DNI							LICZBA DNI	
		1	7	13	19	Dies	Max	Data	0	>0-2	>2-4	>4-7	>7-10	>10-15	>15-20	>20	>10	>15	1	7	13	19	Dies	◔	◕
2	Łeba	4.6	4.2	5.4	4.8	4.7	15	9	8	64	61	65	41	9	–	–	15	–	4.4	5.5	5.6	4.7	5.0	5	8
3	Hel	5.6	5.7	5.3	6.1	5.6	10	2 9 10•	7	35	55	71	80	–	–	–	13	–	3.7	5.2	5.1	4.6	4.6	6	5
4	Ustka	4.9	4.2	4.9	4.7	4.6	18	9 10	1	64	80	63	31	6	3	–	7	2	3.7	5.2	5.6	4.1	4.6	5	7
5	Lębork	1.9	1.6	3.0	1.9	2.2	8	2 9	50	109	56	31	2	–	–	–	–	–	4.0	5.5	5.5	4.0	4.8	6	6
9	Gdańsk - Wrzeszcz	3.5	3.8	4.6	3.8	3.9	12	30 31	10	77	68	68	23	2	–	–	5	–	4.0	5.2	5.5	4.6	4.8	6	6
14	Koszalin	3.4	3.5	5.0	3.3	3.8	10	9 18	24	54	83	61	26	–	–	–	3	–	4.5	5.5	5.6	4.3	5.0	4	6
15	Kołobrzeg	3.1	3.0	3.9	3.2	3.2	9	30	12	95	78	52	11	–	–	–	1	–	5.0	6.0	5.5	5.3	5.5	3	7
16	Elbląg	2.9	2.9	3.9	3.5	3.4	12	30	22	83	74	51	16	2	–	–	4	–	4.5	5.8	5.8	4.9	5.3	2	6
19	Suwałki	4.6	4.7	6.8	4.9	5.3	13	30 31	18	33	54	74	62	7	–	–	10	–	4.7	5.7	5.6	4.9	5.1	4	9
20	Kętrzyn	3.5	3.3	4.7	3.5	3.8	11	9 14	24	72	60	59	30	3	–	–	3	–	4.2	5.2	5.6	4.6	4.9	4	6
25	Świnoujście	3.7	3.6	4.6	3.5	3.8	13	21 22	8	80	81	60	17	2	–	–	5	–	4.2	5.0	5.0	4.9	4.7	4	6
26	Mikołajki	3.1	3.1	4.2	3.5	3.5	10	31	20	80	69	63	16	–	–	–	1	–	4.8	5.7	6.0	4.9	5.1	4	8
27	Resko	1.9	2.2	2.8	2.0	2.2	8	9	42	118	59	28	1	–	–	–	–	–	4.5	5.8	5.5	4.2	5.1	5	8
29	Olsztyn - Dajtki	2.5	2.7	3.5	2.8	2.9	10	30	21	104	70	39	14	–	–	–	1	–	4.6	5.6	5.5	3.9	4.8	5	8
31	Szczecinek	2.4	2.3	4.1	2.6	2.9	9	9 30	13	111	74	44	6	–	–	–	–	–	5.5	6.1	5.5	4.0	5.4	3	9
33	Chojnice	2.5	2.5	3.4	2.7	2.8	12	19 30	45	99	46	42	14	2	–	–	4	–	4.7	6.3	5.8	4.3	5.2	5	10
41	Szczecin - Dąbie	3.5	3.2	4.6	3.0	3.6	10	9 19	8	76	92	57	15	–	–	–	2	–	5.4	5.4	5.5	4.8	5.0	2	7
46	Piła	2.2	2.0	4.0	2.3	2.7	13	18	26	134	42	31	14	1	–	–	3	–	5.2	6.1	5.7	3.7	5.1	4	10
47	Białystok	3.3	3.3	4.2	3.7	3.7	9	17 19 25•	9	70	86	65	18	–	–	–	1	–	5.0	6.2	5.6	4.8	5.4	4	11
49	Bydgoszcz	3.0	2.8	4.6	3.3	3.5	11	9	19	81	78	47	21	2	–	–	6	–	4.8	5.9	5.4	4.3	5.0	3	5
50	Mława	2.9	2.8	4.9	2.9	3.4	14	30	26	86	68	43	23	2	–	–	6	–	4.9	5.8	6.0	4.3	5.2	5	10
51	Ostrołęka	1.9	2.1	3.6	2.2	2.6	10	31	57	99	38	43	11	–	–	–	1	–	5.2	5.4	5.7	3.8	5.0	5	8
53	Toruń	2.5	2.5	4.2	2.7	3.0	9	19 30	15	108	69	48	6	–	–	–	2	–	4.4	6.6	6.3	3.6	5.1	3	6
60	Gorzów Wlkp	1.9	2.2	3.3	2.5	2.6	8	9 22	38	91	81	36	2	–	–	–	–	–	4.3	5.2	5.6	4.1	4.9	6	9
67	Płock - Radziwie	2.2	2.1	3.5	2.1	2.5	9	19 30	35	113	58	36	6	–	–	–	2	–	3.8	5.9	5.6	4.3	5.0	5	6
69	Poznań - Ławica	3.0	3.4	4.7	3.0	3.5	10	30	17	69	92	47	23	–	–	–	3	–	4.5	5.0	5.7	4.0	4.9	5	7
71	Słubice	1.5	1.4	2.8	1.8	1.9	8	18 19	48	124	60	14	2	–	–	–	–	–	4.9	5.5	5.9	4.3	5.1	3	9
77	Koło	3.3	3.4	4.3	3.2	3.6	10	30	11	64	103	55	15	–	–	–	1	–	4.0	5.7	5.8	4.3	4.9	6	9
78	Siedlce	3.2	3.1	4.4	3.9	3.5	14	19	25	69	76	63	14	1	–	–	4	1	5.2	5.7	5.8	5.4	5.4	5	13
79	Warszawa - Okęcie	3.5	3.5	4.8	3.9	4.0	12	19	14	54	86	74	18	2	–	–	3	–	4.5	5.1	5.7	4.6	4.9	6	8
84	Terespol	2.7	3.3	4.6	3.4	3.5	10	19	8	92	69	67	12	–	–	–	2	–	5.5	5.4	5.6	5.0	5.4	5	12
89	Zielona Góra	3.2	3.0	3.5	3.1	3.2	10	19	3	81	118	42	4	–	–	–	1	–	4.3	6.1	6.0	4.2	5.2	5	9
90	Leszno - Strzyżewice	2.6	2.7	3.9	2.4	2.9	10	18	21	101	77	39	10	–	–	–	5	–	4.9	5.5	6.0	4.3	5.1	5	8
96	Kalisz	2.9	3.0	3.9	2.8	3.1	9	18 19 30	19	90	78	50	11	–	–	–	2	–	4.1	5.7	5.7	4.1	4.8	7	7
97	Łódź - Lublinek	3.2	3.2	4.8	3.4	3.7	11	30	9	80	81	57	20	1	–	–	2	–	4.6	5.4	5.8	4.7	4.9	6	8
104	Włodawa	2.5	2.6	3.4	3.0	2.9	10	30	10	117	75	35	11	–	–	–	1	–	5.4	5.6	5.8	4.4	5.3	5	8
111	Sulejów	•	2.7	4.5	2.8	•	•	•	•	•	•	•	•	•	•	•	•	•	•	•	•	•	•	•	•
113	Lublin	3.5	3.3	4.3	3.6	3.7	9	22 30	6	70	91	69	12	–	–	–	–	–	5.4	5.9	5.9	4.8	5.4	4	10
114	Legnica	2.5	2.6	3.6	2.9	3.0	9	30	20	88	83	54	3	–	–	–	–	–	4.4	6.2	5.4	3.8	5.0	4	8
115	Wieluń	1.7	1.9	2.6	1.8	2.0	9	19	16	157	56	18	1	–	–	–	–	–	3.9	5.6	5.9	4.2	4.8	6	7
116	Zgorzelec	•	2.2	4.1	2.7	•	•	•	•	•	•	•	•	•	•	•	•	•	•	•	•	•	•	•	•
119	Wrocław - Strachowice	2.8	3.1	4.2	2.6	3.3	12	18 30	32	94	47	53	18	4	–	–	7	–	3.8	6.0	5.3	4.4	4.9	6	8
127	Jelenia Góra	1.5	1.1	3.7	2.1	2.2	10	5 18 22•	97	69	34	30	18	–	–	–	5	–	4.5	5.5	5.3	4.7	5.0	5	8
128	Kielce	2.0	1.8	2.8	1.9	2.2	9	17	55	98	65	28	2	–	–	–	2	–	5.2	5.7	5.3	4.3	5.1	5	9
130	Częstochowa	2.3	2.5	3.6	2.8	2.9	9	17 19 22•	7	118	84	30	9	–	–	–	–	–	4.0	6.1	6.2	4.4	5.2	5	7
135	Śnieżka	13.1	13.7	11.9	13.2	13.0	35	22	7	11	20	29	28	52	67	34	28	23	5.1	5.5	5.6	5.5	5.5	3	14
137	Zamość	2.5	2.6	4.0	2.5	3.0	9	19 30	35	85	67	53	8	–	–	–	1	–	4.9	5.5	5.5	4.5	5.0	3	8
139	Sandomierz	3.7	3.8	5.0	4.3	4.2	12	17 19 30	6	64	86	66	20	6	–	–	8	1	4.4	4.7	5.5	4.4	4.8	5	7
140	Opole	2.0	1.9	3.4	1.8	2.4	10	17 22 30	25	129	63	26	5	–	–	–	4	–	3.7	5.6	5.5	3.7	4.6	4	2
149	Kłodzko	2.5	1.8	3.7	2.2	2.5	10	19	55	82	62	44	5	–	–	–	2	–	5.2	6.6	5.0	4.6	5.3	4	7
163	Katowice	2.7	2.8	4.6	2.5	3.2	11	17	30	77	73	56	10	2	–	–	2	–	4.2	5.6	5.6	4.5	4.9	5	5
167	Rzeszów - Jasionka	3.5	3.7	5.6	4.0	4.2	12	19 22	33	48	56	71	38	2	–	–	5	–	4.3	5.0	5.6	4.1	4.7	6	6
168	Racibórz	1.4	1.8	3.2	1.6	1.9	12	22	64	110	44	28	1	1	–	–	1	–	4.3	6.2	5.7	4.9	5.2	4	5
170	Kraków - Balice	2.2	2.4	4.2	2.6	2.9	9	19 30	40	85	63	32	8	–	–	–	1	–	4.3	5.6	5.1	4.6	4.8	4	5
173	Tarnów	1.6	2.0	3.2	1.8	2.1	9	30	62	106	43	31	6	–	–	–	–	–	4.6	4.8	5.1	4.5	4.8	5	6
181	Aleksandrowice	3.5	3.6	4.7	3.3	3.7	17	21	27	96	51	38	27	8	1	–	12	1	4.9	5.7	5.5	5.0	5.0	6	10
183	Przemyśl	3.4	3.9	4.5	3.1	3.7	10	19 22	10	94	57	54	33	–	–	–	2	–	4.4	5.0	4.9	4.0	4.5	6	4
196	Nowy Sącz	1.0	1.0	2.9	1.6	1.6	12	17	138	40	32	34	3	1	–	–	3	–	5.1	4.9	4.9	4.9	4.9	6	9
204	Lesko	1.9	2.3	4.6	3.2	3.0	9	11 17 19•	63	73	39	50	23	–	–	–	–	–	4.9	5.7	5.4	4.5	5.1	5	10
217	Zakopane	1.0	1.0	2.8	1.0	1.4	8	18	95	98	38	16	1	–	–	–	–	–	4.5	4.6	4.8	4.2	4.4	9	6
221	Kasprowy Wierch	7.8	7.9	7.6	7.9	7.9	24	20	6	17	39	70	59	40	10	7	20	8	4.6	4.9	5.3	4.5	4.8	8	11

Nr	STACJA	OPAD R_d												LICZBA DNI												
		ΣR_d I dek.	ΣR_d II dek.	ΣR_d III dek.	$\Sigma R_{d,m}$	$R_{d,max}$	Data	LICZBA DNI 0,0	>0,1	>1,0	>5,0	>10,0	>20,0	o	x	▲	≡	=	⌣	⌓	V	∽	+	÷	∞	R	⊠
2	Łeba	9.4	54.1	9.2	72.7	19.4	18	5	17	12	6	2	-	21	7	1	9	19	6	12	-	-	-	-	1	4	-
3	Hel	2.1	19.0	15.4	36.5	5.9	21	2	18	14	2	-	-	20	5	1	1	11	2	10	-	-	-	-	1	-	-
4	Ustka	11.5	60.5	14.0	86.0	24.0	18	-	19	13	5	2	1	21	4	2	3	28	-	14	-	-	-	-	1	2	-
5	Lębork	6.5	38.7	17.7	62.9	15.7	18	5	17	11	4	2	-	20	6	-	1	27	11	12	-	-	-	-	1	1	-
9	Gdańsk - Wrzeszcz	0.7	19.9	18.2	38.8	10.1	21	2	17	11	2	1	-	21	4	1	-	24	5	7	-	-	-	-	-	-	-
14	Koszalin	8.9	39.9	17.8	66.6	18.5	19	2	17	13	5	2	-	22	5	2	8	25	5	11	-	-	-	-	5	2	-
15	Kołobrzeg	8.2	45.6	13.2	67.0	12.0	19	4	18	13	7	1	-	21	4	-	8	25	5	17	-	-	-	-	4	1	-
16	Elbląg	2.9	15.8	18.1	36.8	6.7	23	3	16	11	2	-	-	17	7	1	10	24	7	8	-	-	-	-	-	-	1
19	Suwałki	0.4	14.8	17.2	32.4	9.5	19	5	11	9	2	-	-	17	7	-	10	21	10	6	1	-	-	-	1	-	1
20	Kętrzyn	0.7	15.8	15.9	32.4	7.8	19	4	12	7	2	-	-	17	7	1	7	26	6	13	1	-	-	-	1	-	1
25	Świnoujście	3.5	41.5	16.9	61.9	13.8	19	6	16	12	4	3	-	20	2	2	5	22	3	10	-	-	-	-	-	-	-
26	Mikołajki	0.5	25.0	20.1	45.6	16.1	19	3	13	8	2	2	-	18	6	-	6	24	10	9	-	-	-	-	2	-	1
27	Resko	9.7	39.3	24.8	73.8	22.0	19	4	16	12	3	2	1	21	1	-	10	18	8	12	-	-	-	-	1	-	-
29	Olsztyn - Dajtki	3.0	23.7	15.0	41.7	14.5	19	4	14	8	3	1	-	19	4	1	8	24	9	8	-	-	-	-	-	-	-
31	Szczecinek	6.2	32.7	19.6	58.5	15.9	19	4	15	8	4	2	-	18	7	-	9	28	8	8	-	-	-	-	2	-	-
33	Chojnice	3.6	27.2	15.7	46.5	11.5	19	5	17	10	3	2	-	20	3	-	12	25	11	14	-	-	-	-	2	-	-
41	Szczecin - Dąbie	7.8	24.3	23.2	55.3	20.1	21	2	17	9	3	1	1	19	-	-	9	28	1	20	-	-	-	-	1	-	-
46	Piła	12.4	33.5	19.4	65.3	17.3	21	3	15	9	6	3	-	19	2	-	12	31	10	18	3	-	-	-	8	-	-
47	Białystok	0.7	32.1	22.9	55.7	15.7	21	4	17	10	4	2	-	18	7	-	9	27	9	12	-	-	-	-	1	-	2
49	Bydgoszcz	7.5	32.5	19.1	59.1	14.4	21	6	15	9	5	2	-	18	2	1	16	30	11	13	-	-	-	-	5	-	-
50	Mława	2.3	33.0	22.7	58.0	15.7	19	1	16	9	4	3	-	16	5	-	9	31	11	11	-	-	-	-	2	-	-
51	Ostrołęka	1.0	25.0	29.4	55.4	22.2	21	-	15	8	3	1	1	15	3	1	9	21	11	11	-	-	-	-	-	-	-
53	Toruń	6.5	20.6	14.6	41.7	9.3	19	4	16	10	4	-	-	18	3	-	10	28	14	11	-	-	-	-	-	-	-
60	Gorzów Wlkp	12.6	38.0	11.0	61.6	11.2	10	-	18	11	6	2	-	16	-	-	10	31	8	9	-	-	-	-	13	-	-
67	Płock - Radziwie	1.9	28.2	30.2	60.3	21.8	21	3	18	10	4	1	1	19	3	-	9	30	12	9	-	-	-	-	-	-	-
69	Poznań - Ławica	2.0	32.1	11.5	45.6	9.9	11	5	15	11	3	-	-	19	-	-	8	30	12	14	-	-	-	-	11	-	-
71	Słubice	5.8	38.2	8.0	52.0	10.1	19	2	16	10	4	1	-	16	-	-	12	31	9	21	-	-	-	-	11	-	-
77	Koło	0.7	26.4	28.6	55.7	21.0	21	3	16	9	2	2	1	16	2	-	5	27	10	9	-	-	-	-	3	-	-
78	Siedlce	0.3	44.3	13.1	57.7	20.7	12	9	14	8	3	2	1	18	8	-	6	28	8	10	-	-	-	-	2	-	2
79	Warszawa - Okęcie	0.7	30.8	31.3	62.8	19.0	21	3	19	11	3	3	-	18	3	-	10	27	11	15	-	-	-	-	1	1	1
84	Terespol	2.3	36.4	19.0	57.7	19.6	12	3	14	11	4	2	-	14	4	-	7	25	5	12	-	-	-	-	2	-	3
89	Zielona Góra	1.8	42.5	14.9	59.2	19.2	11	2	19	12	4	1	-	16	2	-	9	29	7	13	-	-	-	-	5	-	-
90	Leszno - Strzyżewice	0.8	29.2	16.6	46.6	13.5	11	3	17	7	2	2	-	16	1	-	10	29	15	19	-	-	-	-	7	-	-
96	Kalisz	0.9	27.4	13.9	42.2	16.2	11	6	14	5	3	2	-	17	3	-	8	31	9	15	-	-	-	-	7	-	-
97	Łódź - Lublinek	1.5	28.3	17.0	46.8	13.9	11	3	18	12	2	1	-	18	3	-	8	30	10	10	-	-	-	-	1	-	1
104	Włodawa	1.8	26.3	14.5	42.6	14.6	12	3	15	8	3	1	-	16	4	1	1	25	9	10	-	-	-	-	3	-	2
111	Sulejów	0.3	19.0	11.2	30.5	9.0	11	5	16	7	1	-	-	•	•	•	•	•	•	•	•	•	•	•	•	•	1
113	Lublin	0.0	26.6	16.1	42.7	10.0	12	4	17	11	3	1	-	18	6	1	7	26	12	17	-	-	-	-	3	-	2
114	Legnica	1.0	36.6	10.8	48.4	24.4	11	4	15	10	1	1	1	16	1	-	7	27	11	15	-	-	-	-	6	-	-
115	Wieluń	0.7	22.1	15.4	38.2	8.0	11	6	18	8	3	-	-	18	3	-	8	31	9	20	-	-	-	-	5	-	-
116	Zgorzelec	0.4	42.4	21.4	64.2	18.3	11	1	15	10	3	3	-	•	•	•	•	•	•	•	•	•	•	•	•	•	-
119	Wrocław - Strachowice	0.0	32.5	12.1	44.6	17.7	11	7	11	9	3	1	-	17	1	1	9	27	11	13	-	-	-	-	3	-	-
127	Jelenia Góra	0.4	26.0	20.0	46.4	17.6	11	3	15	7	3	1	-	16	5	1	8	29	12	9	2	-	-	-	2	-	2
128	Kielce	0.6	20.2	15.2	36.0	6.3	12	4	17	9	2	-	-	17	3	-	6	25	4	15	-	-	-	-	5	-	-
130	Częstochowa	0.6	15.3	11.2	27.1	4.7	12	3	14	10	-	-	-	16	4	-	4	26	5	13	-	-	-	-	5	-	-
135	Śnieżka	1.6	56.5	27.4	85.5	14.4	11	-	19	12	8	2	-	10	10	2	26	-	1	-	15	3	2	10	-	1	13
137	Zamość	0.9	16.5	15.3	32.7	7.0	12	3	13	8	2	-	-	11	3	-	8	28	8	15	-	-	-	-	6	-	-
139	Sandomierz	0.9	8.8	11.6	21.3	5.9	23	2	14	6	1	-	-	13	3	-	5	28	7	14	1	-	-	-	2	-	-
140	Opole	1.1	22.0	17.2	40.3	8.7	21	3	16	9	2	-	-	16	4	-	11	30	8	19	1	-	-	-	-	-	-
149	Kłodzko	0.0	14.1	9.3	23.4	9.9	11	4	10	5	1	-	-	13	2	-	10	23	12	18	-	-	-	-	6	-	1
163	Katowice	2.7	16.9	14.6	34.2	6.4	15	1	15	12	2	-	-	14	2	-	9	29	9	14	-	-	-	-	6	-	-
167	Rzeszów - Jasionka	0.5	6.9	14.3	21.7	6.1	23	3	12	6	2	-	-	14	3	-	11	27	7	17	-	-	-	-	2	-	-
168	Racibórz	3.1	9.9	7.0	20.0	5.3	15	3	11	7	1	-	-	13	2	-	8	27	13	14	-	-	-	-	3	-	-
170	Kraków - Balice	3.5	7.5	14.0	25.0	5.4	30	4	14	7	1	-	-	17	2	-	10	30	11	14	-	-	-	-	8	-	-
173	Tarnów	3.2	9.6	14.8	27.6	6.6	23	1	13	8	2	-	-	16	2	-	3	26	9	11	-	-	-	-	4	-	-
181	Aleksandrowice	8.1	12.3	13.7	34.1	7.0	1	3	15	9	2	-	-	16	5	-	6	28	7	9	-	-	-	-	4	-	-
183	Przemyśl	0.7	17.4	14.1	32.2	7.4	16	1	12	6	3	-	-	13	4	-	4	26	6	15	-	-	-	-	1	-	1
196	Nowy Sącz	1.8	5.0	11.5	18.3	4.7	23	1	12	5	-	-	-	13	2	-	8	24	7	13	-	-	-	-	3	-	1
204	Lesko	0.6	22.1	16.3	39.0	7.6	12	3	14	9	3	-	-	15	5	-	4	26	6	12	-	-	-	-	2	-	-
217	Zakopane	3.7	9.3	16.1	29.1	5.9	22	1	14	11	1	-	-	12	9	-	6	17	18	10	-	-	-	-	-	-	7
221	Kasprowy Wierch	3.1	27.1	69.8	100.0	15.7	23	2	16	12	8	4	-	5	11	-	21	-	4	-	13	-	-	9	-	-	15

Blank page retained for pagination

TABLICA IV

WYNIKI MIESIĘCZNE SPOSTRZEŻEŃ POSTERUNKÓW METEOROLOGICZNYCH I OPADOWYCH

МЕСЯЧНЫЕ РЕЗУЛЬТАТЫ НАБЛЮДЕНИЙ МЕТЕОРОЛОГИЧЕСКИХ И ОСАДКОМЕРНЫХ ПОСТОВ

MONTHLY RESULTS OF OBSERVATIONS AT METEOROLOGICAL AND RAINFALL POSTS

Nr	POSTERUNEK	TEMPERATURA POWIETRZA T							OPAD R_d						LICZBA DNI						LICZBA DNI						
		Dies	$\overline{Max}$	$\overline{Min}$	Max abs.	Data	Min abs.	Data	ΣR_d I dek.	ΣR_d II dek.	ΣR_d III dek.	$\Sigma R_{d,m}$	$R_{d,max}$	Data	0,0	≥0,1	≥1,0	≥5,0	≥10,0	≥20,0	●	✳	▲	≡	V	∞	R
1	Rozewie	7.1	10.2	4.3	19.2	5	- 1.1	14	8.7	33.0	18.5	60.2	10.6	18	3	15	12	6	1	-	14	4	1	3	-	-	1
6	Gdynia	8.0	10.9	5.3	19.1	7	0.2	23	2.5	21.6	15.4	39.5	9.3	21	3	17	11	3	-	-	17	3	4	3	-	-	-
7	Słupsk	6.6	11.0	3.1	22.4	5 6	- 2.4	14 24	8.4	50.6	12.4	71.4	14.5	18	1	20	14	4	2	-	20	2	1	18	-	-	1
8	Darłowo	7.7	10.9	4.7	22.4	6	- 1.6	14	4.8	41.4	6.8	53.0	16.1	19	-	17	13	2	2	-	16	3	-	1	-	-	-
10	Czarna Dąbrówka	5.6	10.2	2.1	22.0	6	- 5.1	24	5.5	40.4	23.4	69.3	12.5	18	-	17	11	6	3	-	15	4	-	8	-	-	1
11	Świbno	6.7	10.8	3.3	20.6	6	- 2.2	13 14	1.0	22.4	13.8	37.2	6.2	11	2	16	12	2	-	-	13	4	3	5	-	-	-
12	Tolkmicko	6.9	10.8	3.7	21.5	6	- 3.2	24	1.6	19.6	21.8	43.0	7.0	19	1	18	12	3	-	-	16	6	1	2	-	-	-
13	Gołdap	4.9	9.6	1.4	21.5	7	- 9.1	24	1.5	14.8	18.4	34.7	8.0	19	-	14	7	3	-	-	11	4	-	8	-	-	-
17	Kościerzyna	5.4	9.5	2.1	20.7	5	- 3.0	24 28	7.3	32.7	15.7	55.7	15.1	18	2	19	11	4	1	-	16	8	-	8	-	-	-
18	Lidzbark Warmiński	5.9	10.1	2.0	21.1	6	- 7.2	13	1.3	22.7	20.8	44.8	8.7	22	2	13	9	3	-	-	9	5	-	6	-	-	1
21	Giżycko	6.0	9.7	2.9	20.8	7	- 5.0	13	-	20.7	11.4	32.1	10.5	19	2	8	7	4	1	-	8	1	-	-	-	-	-
22	Olecko	5.2	9.4	1.8	21.4	7	- 5.8	24	1.2	17.3	18.4	36.9	10.9	19	1	15	8	3	1	-	12	4	-	10	3	-	-
23	Dziwnów	8.0	10.9	5.3	21.5	5	0.1	14	6.8	23.8	12.8	43.4	9.2	19	8	15	12	2	-	-	14	1	-	1	-	-	-
24	Radostowo	5.8	10.6	1.9	21.9	6	- 5.2	13	2.1	24.0	27.8	53.9	9.9	21	-	22	10	5	-	-	14	4	-	8	-	-	-
28	Połczyn - Zdrój	6.4	10.5	3.2	20.7	6	- 4.8	24	9.5	35.7	23.7	68.9	21.7	19	1	16	9	4	2	1	16	2	1	2	-	-	-
30	Prabuty	6.1	10.1	2.8	21.2	6	- 5.4	13	4.0	22.4	18.5	44.9	11.4	19	1	19	10	3	1	-	16	1	3	7	-	-	-
32	Śliwice	5.3	10.2	1.4	20.9	6	- 6.1	13	3.2	21.2	12.7	37.1	10.9	19	-	15	9	3	1	-	13	3	-	2	-	-	-
34	Trzebież	7.2	10.8	3.9	21.1	6	- 3.6	13	6.7	44.6	16.2	67.5	22.3	19	-	14	9	4	2	1	14	-	-	2	-	-	-
35	Biebrza	5.1	10.6	1.1	22.4	7	- 6.8	24	0.3	25.8	23.2	49.3	15.3	21	-	10	8	2	2	-	9	1	-	4	1	-	-
36	Różanystok	2.7	8.4	- 1.0	20.4	7	- 9.8	13	-	24.6	40.0	64.6	17.0	21	1	11	8	4	3	-	9	5	-	3	-	-	-
37	Szczytno	5.1	9.5	1.5	20.4	5	- 6.3	13	1.0	25.5	17.7	44.2	18.5	19	1	13	9	3	1	-	11	4	1	9	-	-	-
38	Szczuczyn	5.2	9.9	1.7	22.3	7	- 6.1	14	-	30.0	23.1	53.1	18.4	19	-	12	10	2	2	-	11	4	1	10	-	1	-
39	Wierzchowo	5.8	10.3	2.7	21.0	5	- 3.8	24	8.0	32.0	17.5	57.5	16.5	19	2	12	10	4	2	-	12	1	-	6	-	-	-
40	Grudziądz	6.2	10.9	2.2	22.0	6	- 5.9	13	0.3	21.7	7.3	29.3	8.5	19	-	11	8	1	-	-	11	-	1	4	-	-	1
42	Zawodzie	5.0	11.1	1.1	21.6	5 6	- 6.5	13 24	0.8	29.2	22.0	52.0	18.0	19	-	13	7	2	2	-	12	2	-	8	-	-	-
43	Nidzica	4.9	9.9	1.1	21.4	7	- 8.0	13	6.8	32.5	16.3	55.6	14.5	19	2	12	9	5	2	-	12	1	1	8	-	-	-
44	Lipki	7.0	11.5	3.5	22.1	6	- 3.5	13	10.3	32.2	25.1	67.6	21.1	21	4	14	11	4	3	1	14	-	-	9	-	-	-
45	Kończewice	6.6	10.1	2.7	21.6	6	- 4.5	13	4.5	25.1	13.0	42.6	9.8	19	-	14	8	4	-	-	14	-	-	12	-	-	-
48	Przelewice	7.8	11.3	4.0	21.7	6	- 1.8	24	17.3	29.0	22.6	68.9	17.1	21	-	19	9	4	3	-	18	-	-	3	-	-	-
52	Rypin	5.8	10.3	2.2	21.4	6	- 6.3	13	5.1	29.4	19.7	54.2	13.8	19	-	12	11	3	1	-	11	1	-	5	-	-	-
54	Przasnysz	5.4	10.0	1.9	21.0	6	- 4.6	24	1.8	28.8	26.9	57.5	19.9	21	2	9	7	4	2	-	9	1	-	6	1	-	-
55	Trzcińsko - Zdrój	6.6	11.2	2.8	21.1	6	- 3.7	24	18.5	34.2	14.4	67.1	15.6	10	-	13	10	5	1	-	13	-	-	4	-	-	-
56	Krzyż	6.2	11.7	2.3	22.6	5	- 5.7	24	16.9	34.6	17.6	69.1	14.9	19	2	13	12	5	3	-	13	1	-	5	-	-	-
57	Budzyń	6.3	11.0	2.9	22.0	5	- 4.2	13	0.7	44.3	15.3	60.3	15.2	19	-	11	7	5	2	-	11	-	-	11	-	-	-
58	Szepietowo	5.3	9.8	2.2	21.6	7	- 4.9	24	0.4	42.3	26.8	69.5	16.3	21	-	13	10	5	3	-	12	1	-	14	-	-	-
59	Bielsk Podlaski	5.2	9.7	1.7	23.0	7	- 7.1	14	-	32.6	7.1	39.7	8.5	19	2	10	10	3	-	-	9	2	-	3	-	-	-
61	Pułtusk	5.7	10.6	2.1	21.8	6	- 4.5	24	1.6	20.8	11.7	34.1	6.4	30	-	11	9	3	-	-	10	2	-	9	-	-	-
62	Białowieża	5.0	9.6	1.4	22.1	6	- 7.1	14	1.0	46.9	22.5	70.4	17.5	12	7	20	13	4	3	-	16	9	-	8	4	1	-
63	Poświętne	5.7	10.1	2.3	22.0	6	- 4.1	24	1.5	21.4	17.9	40.8	12.4	21	3	13	9	3	1	-	11	3	-	3	-	-	-
64	Szamotuły	6.6	11.1	3.4	21.5	5	- 3.9	13	4.3	32.0	14.8	51.1	9.5	11	1	16	13	3	-	-	16	-	-	2	-	-	-
65	Przebędowo	6.6	11.2	3.0	22.5	5	- 4.0	13	3.9	26.1	10.2	40.2	10.6	19	4	11	9	3	1	-	11	-	-	4	-	-	-
66	Gorzyń	7.2	11.3	3.9	21.8	6	- 3.5	24	7.7	40.7	9.8	58.2	13.5	19	-	17	10	5	1	-	17	1	-	6	-	-	-
68	Sulęcin	6.6	11.1	3.0	22.0	5 6	- 4.0	13 24 25	6.1	27.8	8.5	42.4	9.2	19	-	13	10	2	-	-	13	-	-	6	-	-	-
70	Legionowo	6.1	10.4	2.5	21.8	6	- 3.5	24	-	36.7	27.6	64.3	15.7	21	-	15	10	6	2	-	12	4	-	4	-	-	-
72	Paproć	•	•	•	•	• •	•	• •	•	•	•	•	•	•	•	•	•	•	•	•	•	•	•	•	•	•	•	•
73	Ontrowy	6.0	10.4	2.5	22.1	6	- 5.0	13	0.6	31.7	30.7	63.0	21.6	21	3	13	10	3	2	1	11	2	1	-	-	-	-
74	Warszawa - Bielany	6.6	10.6	3.4	22.4	6	- 3.5	24	0.1	29.6	27.1	56.8	18.0	21	6	13	7	3	3	-	11	4	-	1	-	-	-
75	Warszawa, Obs. Astr.	6.7	10.5	3.5	22.6	6	- 2.9	14	0.4	38.2	29.0	67.6	21.0	21	3	15	10	3	3	1	14	4	1	3	-	-	-
76	Sinołęka	5.7	10.1	2.1	23.2	7	- 5.9	14	0.3	32.5	19.0	51.8	13.3	11	-	14	7	3	2	-	12	4	-	7	-	-	-
80	Brwinów	6.1	10.6	2.4	21.8	6	- 5.0	24	0.6	32.7	25.5	58.8	15.8	21	5	16	11	3	3	-	16	1	-	6	-	-	-
81	Wielichowo	6.8	11.6	2.1	22.4	6	- 6.4	25	1.7	27.8	14.6	44.1	12.6	11	-	19	10	3	1	-	18	1	-	5	-	-	-
82	Świder	5.8	10.6	1.8	22.7	6	- 6.0	24	0.9	36.3	30.1	67.3	18.6	21	5	17	11	3	3	-	17	5	-	7	-	-	-
83	Topola - Błonie	6.1	10.5	2.3	22.0	6	- 4.2	13	1.3	28.2	19.7	49.2	12.5	11	-	17	11	3	2	-	13	4	-	5	-	-	-
85	Biała Podlaska	5.7	10.3	2.0	23.4	7	-10.9	14	1.9	36.5	18.3	56.7	15.5	11	1	15	9	4	2	-	13	5	-	3	2	-	-
86	Trzebiechów	7.0	11.7	3.0	22.8	6	- 3.6	24 25	2.8	40.7	9.5	53.0	17.5	11	-	17	9	4	1	-	17	-	-	6	-	-	-
87	Skierniewice	6.2	10.4	2.6	22.2	6	- 4.0	13	1.1	32.6	19.9	53.6	16.0	11	3	16	8	3	3	-	15	2	1	3	-	-	-
88	Witaszyce	6.8	11.1	3.5	22.1	6	- 4.2	13	1.2	30.2	16.5	47.9	12.6	11	6	13	13	3	2	-	12	1	-	5	-	-	-
91	Bełek	5.6	10.1	2.3	21.4	6	- 3.8	24	2.2	44.1	31.2	77.5	16.3	12	-	17	14	6	3	-	•	•	•	2	-	-	-
92	Strzelna	5.3	10.0	1.5	22.4	6	- 8.2	13	2.0	41.9	20.2	64.1	17.4	11	2	17	13	3	2	-	16	4	-	8	?	-	-
93	Żelechów	6.0	10.2	2.5	21.3	6	- 4.2	13 14 24	2.5	29.7	28.5	60.7	14.5	12	5	12	10	4	3	-	10	4	-	19	-	-	-

Nr	POSTERUNEK	TEMPERATURA POWIETRZA T							OPAD R_d						LICZBA DNI						LICZBA DNI							
		Dies	$\overline{Max}$	$\overline{Min}$	Max abs.	Date	Min abs.	Date	ΣR_d I dek.	ΣR_d II dek.	ΣR_d III dek.	$\Sigma R_{d,m}$	$R_{d,max}$	Date	0,0	≥ 0,1	≥ 1,0	≥ 5,0	≥ 10,0	≥ 20,0	●	✳	▲	≡	V	∽	⌐	⊠
94	Radzyń Podlaski	5.9	10.6	1.6	22.8	7	-11.2	14	0.1	43.1	20.6	63.8	19.2	12	1	16	9	4	3	-	16	3	1	3	-	-	-	2
95	Puchniew	6.1	10.5	2.5	21.2	6	- 3.7	13	2.1	31.3	14.0	47.4	14.5	11	2	12	10	3	1	-	11	2	-	10	-	-	-	-
98	Smolice	6.7	11.3	3.1	22.4	5	- 3.9	13	0.5	26.5	12.7	39.7	12.5	11	2	12	9	3	2	-	12	-	-	4	-	-	-	-
99	Żary	6.7	11.7	2.9	22.6	6	- 3.6	13	1.2	38.2	10.6	50.0	15.8	11	-	16	8	4	2	-	14	-	2	7	1	-	-	-
100	Nowe Miasto	6.0	10.5	2.3	22.1	7	- 4.3	25	5.0	39.7	19.7	64.4	19.8	11	1	17	12	3	2	-	16	5	-	9	-	-	-	-
101	Sierads	6.2	10.7	2.1	21.3	5	- 4.3	25	1.6	24.1	13.5	39.2	12.4	11	-	16	11	2	1	-	15	3	-	4	-	-	-	-
102	Sobieszyn	5.9	10.6	2.4	21.8	7	- 5.4	14	1.3	43.8	19.0	64.1	20.1	11	1	18	10	3	2	1	16	4	-	19	-	-	-	2
103	Szprotawa	6.8	12.0	2.6	23.5	6	- 4.1	25	1.6	36.0	12.2	49.8	17.8	11	1	15	10	3	1	-	15	-	-	10	-	-	-	-
105	Wińsko	7.3	11.5	3.6	22.1	6	- 2.4	13 25	0.4	32.0	12.0	44.4	15.4	11	1	13	10	2	1	-	13	-	-	1	-	-	-	-
106	Grabownica	6.5	11.5	2.1	22.4	5	- 5.4	13	2.9	30.7	12.1	45.7	17.2	11	-	16	9	4	1	-	16	1	-	6	-	-	-	-
107	Nowa Wieś	6.0	10.7	2.5	23.4	7	- 3.7	24	0.7	29.4	9.9	40.0	14.5	11	-	13	7	2	2	-	13	2	-	-	-	-	-	2
108	Radom	6.4	10.9	3.2	21.9	6	- 3.5	25	1.0	19.7	20.2	40.9	9.8	11	-	15	9	5	-	-	13	2	-	8	-	-	-	2
109	Pukawy	6.5	10.9	2.8	22.0	7	- 4.4	25	0.2	34.1	14.6	48.9	15.7	12	4	17	10	2	2	-	16	3	1	6	-	-	-	1
110	Opoczno	6.2	10.8	2.5	23.7	6	- 4.8	25	3.5	19.2	12.2	34.9	8.6	12	2	15	10	2	-	-	14	2	-	13	-	-	-	-
112	Bolesławiec	7.2	11.8	3.2	23.9	6	- 4.0	25	0.4	45.0	15.0	60.4	22.1	11	2	15	10	4	1	1	15	2	-	4	-	-	-	-
117	Opole Lubelskie	6.7	11.1	2.5	22.2	6	- 5.3	25	0.0	20.7	12.7	33.4	9.4	12	2	10	6	3	-	-	8	4	1	4	-	-	-	1
118	Chełm	6.2	10.2	2.5	23.4	7	- 4.6	14	-	30.0	6.5	36.5	9.6	12	1	14	12	1	-	-	13	3	-	2	-	-	-	1
120	Namysłów	6.9	11.7	2.9	22.4	5	- 5.2	25	0.2	26.9	17.0	44.1	13.0	11	-	16	8	2	1	-	15	1	-	5	-	-	-	-
121	Laskowice Oławskie	7.1	11.8	3.0	21.6	5	- 4.6	25	0.4	30.9	16.1	47.4	16.5	11	3	17	9	2	2	-	17	3	1	4	-	-	-	-
122	Krasnystaw	6.4	10.7	2.7	22.6	7	- 4.6	25	-	18.3	13.5	31.8	7.8	30	1	13	12	2	-	-	13	2	-	1	-	-	-	-
123	Stare Olesno	6.4	10.8	2.9	20.8	5 6	- 5.3	25	1.1	27.0	13.9	42.0	8.3	21	2	16	11	3	-	-	14	2	-	6	-	-	-	-
124	Silniczka	5.9	10.8	2.1	20.8	7	- 6.8	25	0.5	19.3	17.2	37.0	6.3	11	-	15	9	1	-	-	15	2	-	8	-	-	-	-
125	Bogatynia	7.3	11.7	3.4	22.6	5	- 4.1	25	0.5	30.4	25.7	56.6	18.2	21	1	14	8	5	2	-	14	2	-	2	-	-	-	-
126	Świeradów - Zdrój	6.1	10.1	2.9	21.1	5	- 3.7	25	1.8	63.9	62.3	128.0	44.5	21	2	16	13	6	3	2	12	6	-	3	-	-	-	3
129	Szklarska Poręba	5.2	10.0	1.1	21.8	5	- 6.4	25	0.4	65.7	57.9	124.0	43.6	21	1	14	13	7	3	2	11	5	-	2	-	-	1	3
131	Szczawno - Zdrój	5.7	10.0	1.5	22.0	6	- 6.0	25	0.2	44.9	21.2	66.3	16.7	11	1	16	12	4	2	-	15	3	-	-	-	-	-	1
132	Karpacz	5.0	8.6	2.1	18.8	5	- 5.0	13 25	0.5	50.5	41.9	92.9	30.4	21	2	14	11	6	2	2	11	8	-	9	-	1	1	3
133	Dobrogoszcz	7.2	12.0	3.5	21.6	6	- 3.7	25	-	25.1	6.3	31.4	10.0	11	1	12	6	2	1	-	11	2	-	5	-	-	-	-
134	Werbkowice	6.1	10.5	2.5	21.9	7	- 4.5	25	-	20.1	14.5	34.6	7.0	30	1	12	8	3	-	-	12	3	-	4	-	-	-	-
136	Zdanów	6.6	11.1	2.8	21.5	6	- 4.3	25	0.7	11.2	14.5	26.4	7.0	23	-	13	7	3	-	-	12	3	-	2	-	-	-	-
138	Grodków	7.3	12.2	3.4	21.8	6	- 5.0	25	0.1	19.8	7.5	27.4	8.3	11	-	13	6	2	-	-	11	3	-	12	-	-	-	-
141	Ostroszowice	6.9	11.0	3.6	20.6	5	- 5.2	25	-	28.0	20.2	48.2	14.0	21	-	11	9	3	2	-	9	3	-	-	-	-	-	1
142	Szczekociny	6.0	10.9	2.0	21.2	7	- 7.0	25	1.8	11.3	8.6	21.7	3.4	11	2	11	9	-	-	-	11	3	-	6	-	-	-	-
143	Skroniów	6.3	10.9	2.6	21.2	6	- 5.1	25	0.0	14.6	10.8	25.4	4.8	15	2	12	8	-	-	-	11	1	-	4	-	-	-	-
144	Staszów	•	•	•	•	• •	•	• •	•	•	•	•	•	•	•	•	•	•	•	•	•	•	•	•	•	•	•	•
145	Tarnobrzeg	7.0	12.3	3.2	23.2	7	- 4.8	25	1.8	15.4	6.7	23.9	4.8	17	-	14	9	-	-	-	14	1	-	4	-	-	1	-
146	Korfantów	7.3	12.2	3.4	21.9	6	- 4.9	25	1.8	14.9	8.4	25.1	5.6	12	-	15	7	2	-	-	14	1	-	11	-	-	-	-
147	Otmuchów	7.0	12.3	2.1	22.1	6	- 7.0	25	-	13.7	4.2	17.9	6.2	11	2	8	5	2	-	-	8	2	-	3	-	-	-	-
148	Tomaszów Lubelski	5.9	10.8	2.2	22.4	7	- 6.0	25	-	15.6	15.5	31.1	6.1	23	3	11	7	3	-	-	10	1	-	8	-	-	-	2
150	Świerklaniec	6.6	11.2	3.0	20.9	5	- 7.2	25	1.3	16.9	8.0	26.2	3.5	17	3	14	11	-	-	-	13	3	-	8	-	-	-	-
151	Duszniki - Zdrój	5.3	9.6	1.9	19.7	5	- 6.4	25	-	44.1	42.3	86.4	28.2	21	1	12	12	6	3	1	9	5	-	3	-	-	-	-
152	Ząbkowice	6.6	11.4	3.0	21.6	6	- 7.4	25	1.6	24.1	9.9	35.6	9.4	18	2	15	10	2	-	-	14	2	-	3	-	-	1	-
153	Miechów	6.3	11.5	2.2	21.6	7	- 6.5	25	1.1	11.3	9.3	21.7	5.0	18	3	14	7	1	-	-	12	2	-	3	-	-	-	-
154	Tarnogród	6.6	11.4	3.1	22.6	7	- 4.9	25	-	19.1	21.1	40.2	9.0	12	3	11	8	3	-	-	10	3	-	2	-	-	-	-
155	Lądek - Zdrój	6.1	10.7	2.1	21.2	5	- 7.9	25	0.2	19.7	13.9	33.8	8.8	12	-	14	8	3	-	-	12	5	-	1	-	-	-	2
156	Chorzelów	6.9	12.3	2.8	23.2	7	- 6.0	25	1.8	12.9	12.2	26.9	7.4	23	-	10	8	2	-	-	9	1	-	4	-	-	-	-
157	Prudnik	7.0	12.3	2.4	21.2	6	- 7.3	25	3.7	11.9	9.0	24.6	6.4	12	-	12	6	1	-	-	9	3	-	1	-	-	-	1
158	Sielec	6.3	11.8	2.0	20.3	6	- 6.3	25	1.6	10.8	6.9	19.3	5.7	15	2	12	6	1	-	-	12	3	1	11	2	-	-	-
159	Olkusz	6.0	10.8	2.3	24.0	6	- 9.0	25	0.4	11.7	12.4	24.5	3.8	30	1	14	9	-	-	-	14	2	1	9	-	-	-	-
160	Borusowa	6.6	12.2	2.5	21.6	6	- 5.9	25	2.7	7.8	7.5	18.0	5.2	23	1	9	5	1	-	-	9	1	-	8	-	-	-	-
161	Zakrzów	7.0	12.1	3.3	21.0	5	- 5.6	25	1.5	13.0	7.8	22.3	3.5	11	-	13	8	-	-	-	12	-	-	8	-	-	-	-
162	Leżajsk	7.1	11.6	3.5	21.9	7	- 5.2	25	-	8.0	19.1	27.1	8.0	30	2	10	7	2	-	-	9	2	-	10	-	-	-	-
164	Kolbuszowa	6.8	12.0	2.6	23.2	7	- 7.3	25	0.9	7.3	13.4	21.6	6.7	23	-	11	6	1	-	-	10	2	-	3	-	-	-	-
165	Głubczyce	7.2	11.7	3.2	20.1	6	- 6.1	25	1.0	7.3	6.1	14.4	3.7	12	-	11	5	-	-	-	10	2	-	8	-	-	-	-
166	Rybnik	7.5	11.9	3.8	20.9	5 6	- 6.4	25	4.7	16.1	14.6	35.4	7.5	30	-	15	8	2	-	-	14	1	-	6	-	-	-	-
169	Bieruń Stary	6.9	12.0	2.6	21.1	7	- 7.7	25	2.0	14.1	12.1	28.2	6.1	30	-	15	11	1	-	-	14	3	-	7	-	-	-	-
171	Kraków, Obs. Astr.	7.4	12.7	3.5	21.7	6	- 5.5	25	2.4	9.4	14.9	26.7	6.6	30	2	15	8	2	-	-	15	2	2	10	-	-	-	-
172	Dębica	7.6	12.2	4.0	22.7	7	- 5.1	25	0.3	5.6	13.5	19.4	5.4	30	8	7	5	1	-	-	7	-	-	-	-	-	-	-
174	Ożańsk	7.1	11.7	3.3	21.2	7	- 4.7	25	0.0	19.3	11.9	31.2	6.7	12	2	9	7	4	-	-	8	2	-	5	-	-	-	1
175	Peczyna	7.0	11.7	3.1	20.9	7	- 6.8	25	3.3	15.1	12.9	31.3	6.0	30	2	15	10	1	-	-	13	2	-	7	-	-	-	-

Nr	POSTERUNEK	TEMPERATURA POWIETRZA T							OPAD R_d						LICZBA DNI						LICZBA DNI						
		Dśr	Max	Min	Max abs.	Data	Min abs.	Data	ΣR_d I dek.	ΣR_d II dek.	ΣR_d III dek.	$\Sigma R_{d\,m}$	$R_{d\,max}$	Data	0,0	≥ 0,1	≥ 1,0	≥ 5,0	≥ 10,0	≥ 20,0	●	✳	▲	≡	≤	≈	≈	⊠
176	Wieliczka	7.2	12.5	3.5	20.4	6	- 5.3	25	4.2	9.6	16.4	30.2	7.0	15	1	14	7	2	-	-	13	4	-	6	-	-	-	-
177	Bochnia - Chodenice	7.2	12.8	2.6	22.3	6	- 5.3	25	1.2	6.5	8.0	15.7	4.5	15	1	9	6	-	-	-	9	-	-	6	-	-	-	-
178	Jastrzębie - Zdrój	7.4	12.2	3.9	21.8	6	- 5.2	25	4.5	18.5	19.2	42.2	12.8	30	-	15	8	2	1	-	15	1	-	5	-	-	-	-
179	Wadowice	6.9	12.3	3.3	21.4	7	- 5.5	25	3.1	7.8	14.4	25.3	4.6	23	2	15	9	-	-	-	14	3	-	5	-	-	-	-
180	Żarnowa	7.5	12.2	3.0	22.5	6	- 6.0	25	0.0	8.1	14.5	22.6	4.2	12	3	9	8	-	-	-	8	2	-	6	-	-	-	-
182	Dynów	7.6	12.2	3.3	23.0	7	- 5.6	25	0.1	22.3	10.2	32.6	8.2	12	-	11	7	2	-	-	10	1	-	4	-	-	-	-
184	Ciężkowice	7.2	12.9	3.1	24.1	7	- 5.8	25	1.4	6.9	13.0	21.3	4.4	23	-	11	7	-	-	-	11	1	-	16	-	-	-	-
185	Roknów	7.4	12.3	3.9	21.8	6	- 5.1	25	3.4	5.3	11.3	20.0	4.7	23	1	12	6	-	-	-	12	3	-	8	-	-	-	-
186	Cieszyn - Bobrek	7.4	11.9	4.1	21.2	6	- 6.5	25	3.2	14.7	16.3	34.2	10.2	30	2	16	11	2	1	-	15	3	-	4	-	-	-	-
187	Maków Podhalański	6.8	12.7	1.6	22.4	6	- 7.2	25	2.6	7.8	16.0	26.4	5.6	22	-	13	10	1	-	-	11	4	-	22	-	-	-	-
188	Biecz	7.6	12.5	3.2	22.6	7	- 5.4	25	1.0	5.7	16.8	23.5	5.2	23	-	10	10	2	-	-	10	1	-	6	-	-	-	-
189	Limanowa	6.4	12.2	2.0	22.0	6	- 8.6	25	3.1	5.3	20.6	29.0	8.8	23	-	11	8	2	-	-	10	3	-	5	-	-	-	1
190	Żywiec - Sporysz	7.0	13.9	2.7	24.4	5	- 6.8	25	3.5	12.7	16.3	32.5	7.6	22	3	14	10	1	-	-	11	4	-	8	-	-	-	-
191	Krosno	7.0	11.7	2.9	21.2	6	- 7.1	25	0.5	14.3	15.4	30.2	7.4	30	-	11	8	3	-	-	10	1	-	2	-	-	-	-
192	Biroza	6.9	12.0	2.2	22.6	7	- 5.8	25	1.7	23.1	19.8	44.6	12.7	16	1	19	6	3	2	-	11	3	-	5	-	-	-	-
193	Wisła	6.1	11.4	2.0	20.9	6	- 7.7	25	3.7	22.2	23.5	49.4	9.6	15	-	18	11	3	-	-	14	5	-	9	-	-	-	-
194	Zawoja	5.5	10.4	1.1	20.0	5	-11.0	25	4.2	24.3	31.8	60.3	11.8	30	4	14	13	5	1	-	10	10	-	4	2	-	-	4
195	Rabka	6.1	12.2	1.8	22.0	6	- 8.1	25	1.5	9.6	16.9	28.0	6.0	30	1	11	11	2	-	-	10	3	-	3	-	-	-	1
197	Ptaszkowa	6.6	11.3	2.9	22.3	7	- 7.1	25	3.0	5.3	13.2	21.5	4.5	23	-	12	7	-	-	-	11	5	-	3	-	-	-	2
198	Istebna - Stecówka	5.1	9.0	1.6	19.9	5	- 7.9	25	3.6	18.9	29.8	52.3	13.1	22	1	15	9	4	1	-	12	4	-	14	-	-	-	1
199	Kamienica	5.9	12.6	1.4	22.4	6	7 - 7.8	25	4.0	3.0	13.7	20.7	5.7	22	4	11	6	1	-	-	10	5	-	4	-	-	-	2
200	Iwonicz - Zdrój	7.2	10.8	3.7	20.6	6	- 6.1	25	2.9	20.8	20.5	44.2	9.0	16	-	14	9	3	-	-	12	6	-	7	-	-	-	-
201	Sanok	7.5	12.0	.	22.9	6	.	.	0.0	9.8	13.6	23.4	6.4	30	2	9	5	1	-	-	7	2	-	5	-	-	-	-
202	Stańcowa	4.8	9.6	1.3	19.2	5	- 8.1	25	1.5	16.1	33.8	51.4	16.4	30	-	15	11	3	1	-	8	4	-	3	-	-	-	5
203	Nowy Targ	5.7	11.6	0.6	20.5	6	- 8.4	25	4.5	8.4	13.7	26.6	6.7	30	3	11	9	1	-	-	10	5	-	7	-	-	-	-
205	Czarny Dunajec	5.4	10.8	0.6	19.9	7	- 9.1	25	4.0	7.6	11.1	22.7	4.5	30	-	14	7	-	-	-	10	5	-	6	-	-	-	1
206	Brzegi Dolne	6.2	11.8	0.8	23.1	7	- 9.0	25	3.8	31.3	20.9	56.0	11.0	16	-	15	13	5	1	-	14	4	-	7	-	-	1	1
207	Szczawnica	6.0	12.3	1.4	21.5	7	- 8.7	25	0.9	6.5	14.9	22.3	4.5	30	2	12	8	-	-	-	9	6	-	7	-	-	-	2
208	Wysowa	5.4	10.2	1.1	18.1	6	- 8.6	25	0.2	15.4	12.2	27.8	6.7	16	-	12	7	2	-	-	10	5	-	4	-	-	-	3
209	Barwinek	5.7	10.8	1.1	20.1	7	- 8.1	25	0.3	33.9	15.6	49.8	17.1	16	1	13	7	3	2	-	12	4	-	9	-	-	-	-
210	Krynica	5.6	11.9	0.9	21.9	7	- 9.9	25	1.0	14.3	26.9	42.2	11.0	22	2	12	9	5	1	-	9	6	-	21	-	-	-	-
211	Bukowina	5.0	9.7	1.4	18.8	5	- 8.6	25	4.2	6.4	10.2	20.8	4.4	30	3	12	7	-	-	-	7	7	-	2	-	-	-	4
212	Muszyna	5.8	12.3	1.4	21.4	7	- 7.5	25	0.4	12.6	14.5	27.5	7.1	16	4	9	6	2	-	-	8	3	-	11	-	-	-	-
213	Witów	5.0	10.9	0.3	19.0	5	6 -10.5	25	5.6	10.2	14.8	30.6	4.8	22	-	15	12	-	-	-	11	5	-	2	-	-	-	2
214	Komańcza	4.4	11.2	1.6	21.0	6	- 8.2	25	-	31.8	19.8	51.6	15.4	16	2	7	6	6	2	-	4	3	-	4	-	-	-	-
215	Baligród	7.0	11.8	2.1	21.7	7	- 7.4	25	0.9	27.2	20.5	48.6	13.1	30	-	15	10	4	2	-	11	5	-	1	-	-	-	-
216	Gubałówka	5.3	9.8	0.9	17.6	5	- 9.5	25	5.3	11.7	20.3	37.3	6.8	22	1	14	12	1	-	-	6	8	-	2	-	-	-	3
218	Smolnik	6.2	11.9	0.9	21.8	5	- 8.6	25	0.2	36.6	16.2	53.0	20.8	16	2	13	7	3	1	1	8	6	-	6	-	-	-	-
219	Łysa Polana	3.6	9.9	- 1.2	18.0	5	-12.7	25	1.6	9.4	34.0	45.0	14.6	22	3	15	8	3	1	-	11	7	-	-	-	-	-	7
220	Hala Gąsienicowa	2.3	6.4	- 1.8	15.2	5	-14.4	25	2.6	21.1	34.6	58.3	12.2	22	6	12	9	4	1	-	5	8	-	11	4	-	-	14

TABLICA V

WYNIKI MIESIĘCZNE POMIARÓW TEMPERATURY MINIMALNEJ PRZY POWIERZCHNI GRUNTU ORAZ TEMPERATURY GRUNTU

МЕСЯЧНЫЕ РЕЗУЛЬТАТЫ ИЗМЕРЕНИЙ МИНИМАЛЬНОЙ ТЕМПЕРАТУРЫ У ПОВЕРХНОСТИ ПОЧВЫ И ТЕМПЕРАТУРЫ ПОЧВЫ

MONTHLY RESULTS OF GROUND SURFACE MINIMUM AIR TEMPERATURE AND SOIL TEMPERATURE MEASUREMENTS

Nr	STACJA – POSTERUNEK	TEMPERATURA MINIMALNA PRZY POWIERZCHNI GRUNTU T_g			TEMPERATURA GRUNTU NA GŁĘBOKOŚCIACH														
					5 cm						10 cm			20 cm			50 cm		
		Min	Min obs.	Data	7	13	21	Dies	Max	Min	Dies	Max	Min	Dies	Max	Min	Dies	Max	Min
4	Ustka	2.4	- 4.1	14	5.5	9.7	7.3	7.5	18.5	0.9	7.7	16.8	2.3	7.9	14.7	3.5	8.7	12.8	5.2
5	Lębork	- 0.7	- 9.3	14	5.3	8.0	7.1	6.8	15.0	1.6	7.2	12.9	2.9	7.8	12.3	4.2	10.2	12.4	7.8
14	Koszalin	2.0	- 4.6	24	5.3	9.5	7.0	7.3	18.1	0.4	7.4	14.7	1.6	7.6	13.8	3.2	8.7	12.3	5.5
19	Suwałki	- 0.6	- 9.8	14	3.8	8.1	5.8	5.9	17.2	- 0.5	6.0	14.8	0.6	6.3	13.2	1.7	7.5	11.4	3.9
20	Kętrzyn	0.3	- 9.4	13	4.8	7.8	6.6	6.4	15.1	0.2	6.5	13.5	0.9	6.9	12.6	2.4	8.5	11.6	5.2
24	Radostowo	0.0	- 9.2	14	4.6	8.9	6.5	6.7	17.0	0.3	6.9	17.5	1.7	7.0	12.7	2.9	8.7	11.7	5.9
25	Świnoujście	3.8	- 4.7	24	6.0	10.6	7.7	8.1	18.1	0.7	8.3	15.0	2.1	8.5	14.6	3.6	9.5	13.5	6.0
27	Resko	1.4	- 5.7	24	5.8	9.2	8.0	7.7	16.1	1.4	7.9	14.5	2.4	8.4	13.6	4.4	9.8	14.0	6.8
29	Olsztyn - Dajtki	- 0.1	- 9.8	13	4.1	9.6	6.3	6.7	19.5	- 2.4	6.7	16.1	0.0	6.9	14.2	1.5	8.0	12.0	4.4
30	Prabuty	0.2	- 8.0	13	4.6	8.6	6.1	6.4	16.5	0.0	6.7	13.5	1.4	7.0	13.3	2.3	8.3	11.9	4.8
31	Szczecinek	0.3	- 6.7	24	4.3	8.6	6.2	6.4	17.3	- 0.8	6.7	15.1	0.6	7.0	13.9	1.2	8.5	11.9	5.0
32	Śliwice	- 0.6	- 8.1	24	4.6	10.0	6.6	7.1	19.0	0.4	7.1	16.2	1.5	7.4	13.7	2.5	8.7	12.3	5.3
35	Biebrza	- 1.9	-10.8	24	5.5	6.8	7.0	6.4	12.2	1.7	6.8	11.4	2.7	7.6	10.7	3.9	9.7	11.6	7.3
41	Szczecin - Dąbie	2.2	- 6.4	24	5.9	10.7	8.2	8.3	18.2	0.7	8.4	15.4	1.7	9.0	15.7	3.8	10.2	13.8	6.8
46	Piła	- 0.1	- 7.4	24	5.0	10.2	7.4	7.5	19.1	- 0.3	7.7	15.3	0.2	8.2	14.8	2.9	9.4	13.4	5.5
47	Białystok	0.4	- 7.9	24	4.1	8.8	5.7	6.2	18.6	- 0.5	6.5	16.0	- 0.5	7.0	13.5	1.9	8.0	11.5	4.0
49	Bydgoszcz	- 0.1	- 7.9	24	5.0	9.8	7.4	7.4	18.8	0.0	7.6	16.4	0.0	8.0	15.5	2.1	9.3	13.2	4.8
50	Mława	0.1	- 8.2	13	4.3	8.8	6.1	6.4	18.6	- 0.4	6.5	15.8	0.6	6.8	14.1	1.8	8.0	12.1	4.3
51	Ostrołęka	- 0.3	- 8.8	24	4.6	7.9	6.2	6.2	15.0	0.0	6.5	13.3	0.2	6.8	12.1	2.2	8.2	11.4	4.9
56	Krzyż	0.3	- 8.1	24	5.3	9.8	7.5	7.5	16.1	0.1	7.8	13.7	1.5	8.1	13.7	3.0	9.4	12.6	5.2
60	Gorzów Wlkp	2.1	- 5.2	13	5.8	9.5	8.1	7.8	16.7	0.8	8.1	15.5	1.5	8.5	15.0	3.3	10.1	13.6	6.8
62	Białowieża	- 0.6	-12.1	14	4.6	8.2	6.1	6.3	17.2	0.2	6.4	14.1	1.0	6.9	12.5	2.3	8.1	11.6	4.8
63	Poświętne	0.0	- 7.3	13	4.7	9.0	6.2	6.6	17.9	- 0.6	7.0	15.7	0.8	7.2	13.4	1.8	8.4	12.6	4.6
65	Przebędowo	1.9	- 5.2	24	5.1	9.8	7.2	7.4	18.7	0.0	7.7	16.7	1.0	7.9	15.0	2.6	9.1	13.2	4.8
67	Płock - Radziwie	0.4	- 6.9	13	5.0	9.4	6.9	7.1	18.2	- 0.2	7.3	15.2	0.7	7.7	14.4	2.1	9.1	13.0	5.1
71	Słubice	0.6	- 9.0	24	6.5	10.3	8.7	8.5	16.7	1.0	8.7	14.8	2.5	9.0	14.3	4.0	10.1	13.3	6.9
72	Paproć	.	.	. . .	.	.	.	.	.	.	.	.	.	.	.	.	.	.	.
74	Warszawa - Bielany	1.1	- 5.4	14	5.3	9.7	6.9	7.3	19.3	- 0.7	7.7	16.4	1.1	8.0	15.3	2.3	9.7	13.5	5.9
77	Koło	1.5	- 6.1	25	5.6	9.3	7.6	7.5	19.1	0.3	7.7	16.3	1.2	8.1	15.1	3.2	9.5	13.4	5.6
78	Siedlce	0.6	-10.8	13	5.1	8.5	6.8	6.8	16.4	0.0	7.1	13.8	0.9	7.3	13.3	2.0	8.9	12.2	5.2
80	Brwinów	1.1	- 8.3	13	5.2	9.1	6.9	7.1	18.5	0.0	7.2	16.7	0.6	7.7	15.1	1.9	9.1	13.4	5.2
89	Zielona Góra	2.6	- 5.8	24	5.5	10.2	7.9	7.9	19.2	- 0.6	7.9	16.4	0.7	8.2	16.3	1.8	9.6	14.5	5.3
90	Leszno - Strzyżewice	0.3	- 8.3	25	6.2	10.0	8.4	8.2	17.4	0.5	8.4	15.3	1.8	8.8	14.8	3.6	10.1	13.6	6.5
96	Kalisz	- 0.1	- 5.0	13	5.4	9.7	7.5	7.5	18.6	0.2	7.6	15.0	1.3	8.0	14.1	3.0	9.6	13.0	6.3
98	Smolice	0.8	- 5.5	25	5.6	10.0	7.6	7.7	18.3	0.5	7.9	16.1	1.3	8.1	13.9	1.8	9.3	13.2	4.1
104	Włodawa	0.3	-14.9	14	5.6	8.6	7.3	7.2	16.0	0.7	7.3	14.1	1.3	7.7	13.9	2.8	9.2	12.7	5.6
108	Radom	0.9	- 5.2	25 28	5.4	9.6	7.0	7.3	18.6	0.1	7.5	16.8	0.9	8.0	14.0	2.9	9.3	12.7	5.9
109	Puławy	1.0	- 6.3	25	5.4	9.0	7.0	7.1	17.6	- 0.2	7.5	15.6	1.0	8.0	15.0	2.7	9.3	13.2	5.5
111	Sulejów	0.6	- 7.6	25	5.2	9.0	7.1	7.1	16.8	0.0	7.4	14.2	1.0	7.8	13.8	2.8	9.3	12.6	5.5
114	Legnica	0.9	- 7.3	25	6.0	10.1	8.1	8.1	17.3	0.2	8.3	15.0	1.6	8.6	14.4	3.1	10.2	13.6	6.6
115	Wieluń	0.8	- 8.3	25	5.2	9.3	6.9	7.1	16.9	- 0.3	7.3	14.7	0.5	7.6	13.4	2.2	8.9	12.4	5.0
116	Zgorzelec	1.2	- 4.9	25	5.6	10.8	8.3	8.2	20.6	0.4	8.4	17.3	1.2	8.7	15.3	3.6	9.8	14.0	5.8
121	Łaskowice Oławskie	0.4	- 8.5	25	5.8	9.9	8.3	8.0	17.3	0.7	8.0	14.9	1.5	8.2	14.0	2.6	9.7	13.3	5.8
127	Jelenia Góra	- 2.1	-11.9	25	4.6	8.7	7.3	6.9	17.1	0.2	7.0	15.0	1.2	7.5	13.9	2.8	9.1	12.5	5.5
128	Kielce	0.1	- 9.1	25	5.0	9.2	7.0	7.1	17.3	- 0.7	7.3	14.4	0.7	7.5	13.7	1.5	8.6	12.2	4.5
130	Częstochowa	1.9	- 7.4	25	5.5	8.7	7.2	7.1	16.6	- 0.3	7.4	14.0	1.4	7.6	13.8	2.0	9.3	12.5	5.4
136	Zdanów	0.8	- 6.3	25	5.7	10.0	7.7	7.8	18.1	0.8	8.1	14.3	2.6	8.6	13.7	4.0	10.2	13.0	6.4
137	Zamość	0.1	- 8.6	25	5.3	9.4	7.3	7.3	18.1	- 0.3	7.7	15.2	0.9	8.0	13.9	2.6	9.6	13.2	5.3
140	Opole	1.8	- 6.4	25	6.0	10.5	8.4	8.3	17.4	0.0	8.5	15.1	1.5	9.1	14.0	3.8	10.5	13.4	5.2
149	Kłodzko	- 0.3	-10.7	25	5.1	9.1	7.4	7.2	15.8	- 0.2	7.5	13.5	1.4	8.0	13.4	3.3	9.6	12.5	6.3
150	Świerklaniec	0.7	- 8.8	25	5.4	8.9	7.0	7.1	16.1	- 0.3	7.0	14.3	0.8	7.5	12.6	2.2	8.8	11.6	5.2
167	Rzeszów - Jasionka	1.0	- 8.6	25	5.9	10.3	8.0	8.1	18.1	0.1	8.5	16.3	1.3	9.0	14.7	3.8	10.5	13.4	6.5
175	Pszczyna	0.0	- 9.9	25	5.7	10.1	7.5	7.8	17.8	0.3	7.9	14.4	1.6	8.3	14.1	2.7	9.4	12.2	5.8
179	Wadowice	1.0	- 7.6	25	5.2	9.2	6.8	7.1	16.0	- 0.3	7.3	14.6	0.9	7.6	12.6	2.2	8.7	11.8	5.0
183	Przemyśl	2.2	- 6.6	25	6.3	10.1	8.5	8.3	18.1	0.8	8.4	15.6	1.8	9.2	14.5	4.1	10.6	13.6	6.6
204	Lesko	1.1	- 8.4	25	6.4	10.9	9.0	8.8	19.5	0.9	8.9	17.8	1.9	9.5	16.1	4.1	10.6	13.7	6.7
217	Zakopane	- 4.0	-17.7	25	3.8	7.3	6.0	5.7	14.0	- 0.1	6.1	11.7	1.3	6.4	11.2	1.9	7.6	10.4	3.7

TABLICA VI

WARTOŚCI GODZINNE USŁONECZNIENIA (MIESIĘCZNE)

ЧАСОВЫЕ (МЕСЯЧНЫЕ) СУММЫ СОЛНЕЧНОГО СИЯНИЯ

HOURLY (MONTHLY) SUNSHINE DURATION VALUES

Nr	STACJA – POSTERUNEK	USŁONECZNIENIE S_m																	
		3–4	4–5	5–6	6–7	7–8	8–9	9–10	10–11	11–12	12–13	13–14	14–15	15–16	16–17	17–18	18–19	19–20	20–21	Σ
3	Hel	–	–	–	–	1.7	8.7	15.2	15.9	15.4	15.1	15.4	14.3	9.8	2.4	–	–	–	–	113.9
4	Ustka	–	–	–	0.9	7.6	13.1	15.1	15.7	15.2	14.9	14.0	13.6	11.6	5.5	0.6	–	–	–	127.8
5	Lębork	–	–	–	–	0.1	5.0	13.2	13.9	13.9	15.5	14.0	12.5	9.8	2.7	–	–	–	–	100.6
6	Gdynia	–	–	–	–	3.6	12.1	16.8	17.2	16.3	15.5	15.5	13.5	10.2	2.9	–	–	–	–	123.6
11	Świbno	–	–	–	–	4.2	11.8	17.1	15.5	15.2	13.2	14.6	12.6	10.8	3.0	–	–	–	–	118.0
14	Koszalin	–	–	–	0.2	5.9	14.0	15.9	15.7	15.7	16.5	15.2	13.9	11.0	3.4	–	–	–	–	127.4
15	Kołobrzeg	–	–	–	–	4.9	12.4	14.9	14.6	16.2	16.4	15.8	15.3	9.7	4.2	0.1	–	–	–	124.5
19	Suwałki	–	–	–	–	3.8	10.2	13.7	15.7	17.5	15.8	15.6	15.3	12.4	7.4	0.1	–	–	–	127.5
23	Dziwnów	–	–	–	–	1.4	8.6	9.5	12.6	14.5	15.3	14.5	16.2	11.0	3.7	0.1	–	–	–	107.4
25	Świnoujście	–	–	–	–	0.7	8.7	11.9	13.9	15.0	16.6	16.6	15.2	9.9	2.9	–	–	–	–	111.4
26	Mikołajki	–	–	–	0.0	5.4	12.0	15.3	16.7	15.7	13.4	12.5	12.6	13.2	7.7	0.5	–	–	–	125.0
27	Resko	–	–	–	–	1.8	6.9	12.1	13.7	15.5	16.9	16.6	13.3	8.9	2.3	–	–	–	–	108.0
30	Prabuty	–	–	–	–	1.3	9.4	9.9	12.8	13.0	12.1	12.7	15.1	13.1	7.4	0.2	–	–	–	107.0
31	Szczecinek	–	–	–	–	1.6	7.2	13.9	16.4	14.9	15.7	15.0	13.4	10.5	2.1	–	–	–	–	110.7
33	Chojnice	–	–	–	0.1	4.1	10.6	14.1	16.1	15.3	15.6	15.0	14.2	12.9	8.2	1.3	–	–	–	127.5
35	Biebrza	–	–	–	–	1.0	7.0	11.6	13.3	14.2	14.5	12.9	12.1	10.0	2.9	–	–	–	–	99.5
41	Szczecin – Dąbie	–	–	–	–	2.7	8.4	12.2	13.3	12.9	14.4	14.8	12.6	9.2	3.6	–	–	–	–	104.1
47	Białystok	–	–	–	0.1	4.6	6.5	10.2	12.7	13.0	12.3	11.3	11.8	10.0	6.2	0.6	–	–	–	99.3
49	Bydgoszcz	–	–	–	–	3.4	7.4	13.8	15.0	14.1	14.3	13.6	14.6	11.8	7.3	0.7	–	–	–	116.0
51	Ostrołęka	–	–	–	–	4.1	8.7	13.5	13.0	13.3	13.8	13.4	11.5	10.0	7.5	1.0	–	–	–	109.8
53	Toruń	–	–	–	–	3.0	7.8	10.4	10.5	9.6	14.0	13.1	11.8	12.4	5.0	–	–	–	–	97.6
60	Gorzów Wlkp	–	–	–	–	0.6	7.5	11.0	11.6	11.6	12.1	12.2	11.4	8.7	1.9	–	–	–	–	88.6
62	Białowieża	–	–	–	–	3.4	7.6	8.9	11.5	12.2	12.7	10.9	9.8	8.1	5.2	0.2	–	–	–	90.5
63	Poświętne	–	–	–	–	1.7	6.8	8.7	11.2	12.7	12.3	11.7	10.7	9.8	6.7	–	–	–	–	92.3
69	Poznań – Ławica	–	–	–	–	2.5	12.3	13.8	13.0	13.3	12.6	13.4	12.9	12.2	4.7	–	–	–	–	110.7
74	Warszawa – Bielany	–	–	–	–	3.1	9.1	11.0	12.6	14.8	13.7	12.9	12.7	10.5	1.9	–	–	–	–	102.3
76	Sinołęka	–	–	–	–	3.4	9.0	9.9	11.4	11.5	12.0	13.0	12.4	12.3	6.8	–	–	–	–	100.9
80	Brwinów	–	–	–	–	3.5	9.3	10.0	10.5	11.7	12.0	12.1	9.8	9.3	3.7	–	–	–	–	91.9
84	Terespol	–	–	–	–	1.3	7.9	12.5	13.8	15.0	16.0	15.3	13.7	9.2	0.5	–	–	–	–	105.2
90	Leszno – Strzyżewice	–	–	–	–	2.9	8.7	12.0	13.2	11.4	12.5	14.0	10.9	11.6	3.7	–	–	–	–	100.9
96	Kalisz	–	–	–	–	1.8	7.9	8.6	9.3	10.2	11.7	12.8	10.7	8.9	1.7	–	–	–	–	83.6
97	Łódź – Lublinek	–	–	–	0.5	4.8	8.1	8.6	10.0	9.1	8.5	10.0	11.2	13.1	7.5	–	–	–	–	91.4
104	Włodawa	–	–	–	–	4.5	8.1	10.9	13.3	14.2	14.4	15.1	13.3	12.6	4.7	–	–	–	–	111.1
109	Puławy	–	–	–	–	2.0	5.5	9.7	11.4	11.5	12.3	12.0	12.3	11.6	6.0	0.1	–	–	–	94.4
115	Wieluń	–	–	–	–	2.9	7.2	8.2	10.6	11.2	9.9	9.6	10.3	11.8	4.9	–	–	–	–	86.6
116	Zgorzelec	–	–	–	–	1.1	7.3	10.9	12.0	12.3	13.8	14.3	14.1	12.8	3.2	–	–	–	–	101.8
121	Łaskowice Otawskie	–	–	–	–	2.1	6.3	8.2	8.9	9.5	11.6	13.4	13.1	11.0	4.2	–	–	–	–	88.3
129	Jelenia Góra	–	–	–	–	5.5	10.1	13.9	12.5	12.8	14.7	14.1	13.7	11.0	5.8	–	–	–	–	114.1
131	Szczawno – Zdrój	•	•	•	•	•	•	•	•	•	•	•	•	•	•	•	•	•	•	•
134	Werbkowice	–	–	–	0.0	4.7	10.1	11.8	11.9	10.3	11.4	11.1	9.0	8.4	4.4	0.0	–	–	–	93.1
135	Śnieżka	–	–	–	0.3	5.3	12.3	12.1	12.2	13.3	13.5	12.4	12.2	10.4	7.8	0.6	–	–	–	112.4
136	Zdanów	–	–	–	–	4.0	10.6	10.7	10.8	12.0	11.5	13.0	13.3	10.9	6.8	0.4	–	–	–	104.0
140	Opole	–	–	–	–	0.6	4.0	6.5	11.1	13.0	12.6	12.2	11.0	9.6	2.8	–	–	–	–	83.4
155	Lądek – Zdrój	–	–	–	–	0.3	5.9	9.8	10.2	11.7	13.6	11.7	12.9	9.3	1.2	–	–	–	–	86.6
163	Katowice	–	–	–	–	1.1	6.7	11.9	14.1	11.1	11.4	12.8	11.4	10.2	3.1	–	–	–	–	93.8
167	Rzeszów – Jasionka	–	–	–	–	1.0	7.8	11.6	14.0	12.4	13.1	13.0	13.6	12.1	7.8	0.2	–	–	–	106.6
168	Racibórz	–	–	–	–	0.4	8.9	11.3	13.5	13.1	11.4	10.7	10.4	8.9	4.4	–	–	–	–	93.0
170	Kraków – Balice	–	–	–	–	0.3	4.1	10.2	14.8	14.4	13.2	13.2	14.9	10.7	1.6	–	–	–	–	97.4
173	Tarnów	–	–	–	–	3.1	9.5	10.3	11.5	13.8	14.0	12.8	12.4	11.7	4.8	0.1	–	–	–	104.0
181	Aleksandrowice	–	–	–	–	5.3	13.6	16.6	18.7	14.7	14.7	13.5	13.2	8.7	1.2	–	–	–	–	120.2
183	Przemyśl	–	–	–	–	3.9	9.8	13.3	14.6	14.3	12.9	12.9	11.4	8.1	3.5	0.3	–	–	–	105.0
186	Cieszyn – Bobrek	–	–	–	–	2.6	9.4	14.5	16.4	14.8	14.7	13.4	12.1	10.7	2.9	–	–	–	–	111.5
195	Rabka	–	–	–	–	4.4	9.7	13.6	17.1	17.5	15.7	15.4	14.2	11.2	3.8	–	–	–	–	122.6
196	Nowy Sącz	–	–	–	–	2.4	9.3	16.2	15.9	17.8	17.1	14.9	15.1	10.5	3.1	–	–	–	–	122.3
200	Iwonicz – Zdrój	–	–	–	–	3.7	9.7	12.6	14.7	13.7	14.1	13.8	8.2	1.0	0.1	–	–	–	–	91.6
204	Lesko	–	–	–	–	3.6	9.1	12.4	15.0	14.8	14.6	14.5	13.8	12.3	6.7	–	–	–	–	116.8
217	Zakopane	–	–	–	–	3.4	14.1	18.7	20.3	19.2	16.5	17.3	15.8	10.3	1.3	–	–	–	–	136.9
221	Kasprowy Wierch	–	–	–	0.2	8.7	14.8	15.6	16.7	17.3	16.3	14.7	13.1	12.4	8.4	0.2	–	–	–	138.4

TABLICA VII

KALENDARZ TYPÓW CYRKULACJI I TYPÓW POGODY

КАЛЕНДАРЬ ТИПОВ ЦИРКУЛЯЦИИ И ТИПОВ ПОГОДЫ

THE CALENDAR OF CIRCULATION AND WEATHER TYPES

DZIEŃ	TYP CYRKULACJI	TYP POGODY
1	NW_A	2 2 (2 2_1)
2		
3		
4	E_A	3 1 (3_2 1_2)
5		
6		
7		
8	O_O	
9		
10	N_C	2 3 (2 3_2)
11		
12	O_O	X
13		1 1 (1_0 1)
14	S_C	
15		3 2 (3_2 2)
16	X	
17	NW_C	1 3 (1 3_2)
18		
19		
20		
21		
22		
23	W_A	1 2 (1_0 2_2)
24		
25		
26		1 1 (1_2 1)
27		
28		
29		1 3 (1_2 3_2)
30	X	
31	O_A	

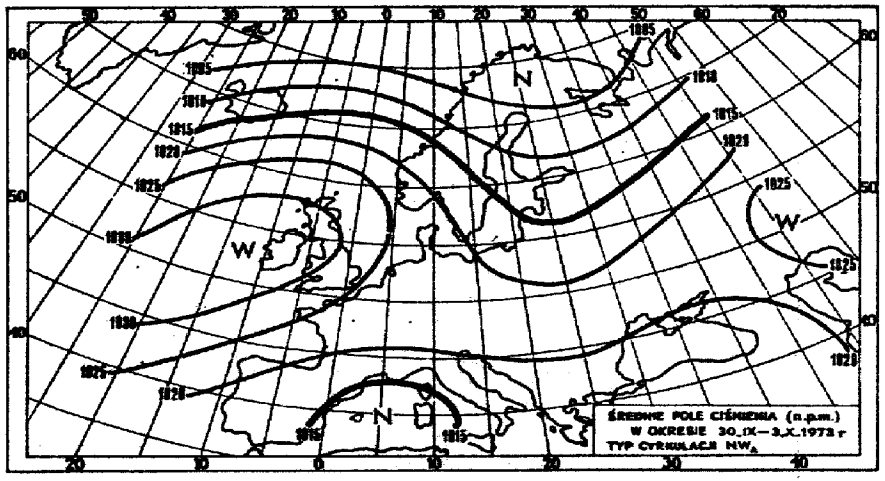

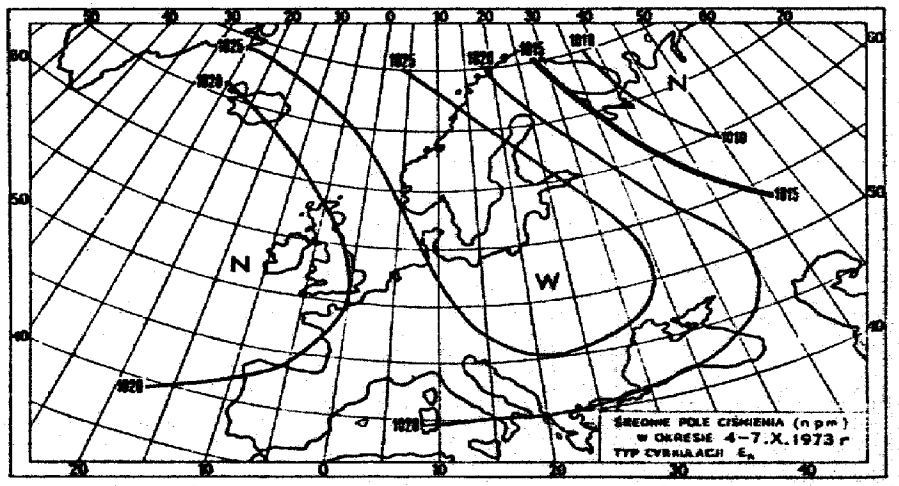

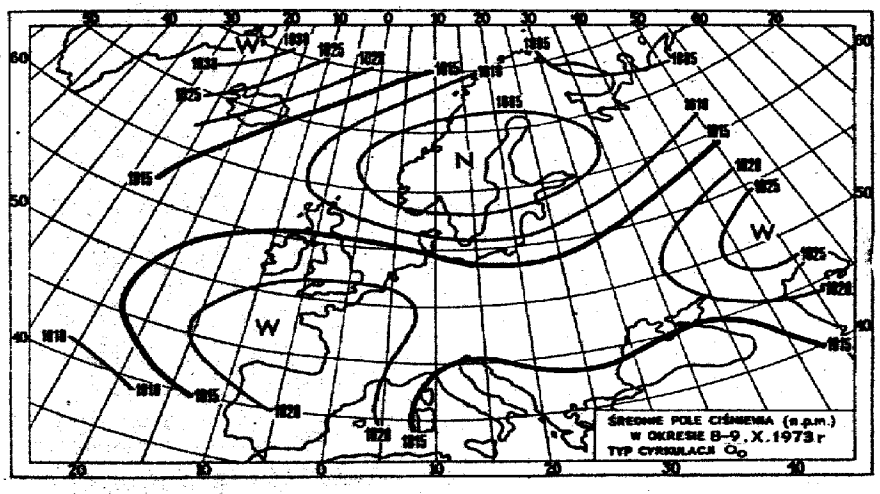
ŚREDNIE POLE CIŚNIENIA (n.p.m.)
W OKRESIE 8-9.X.1973 r
TYP CYRKULACJI C_O

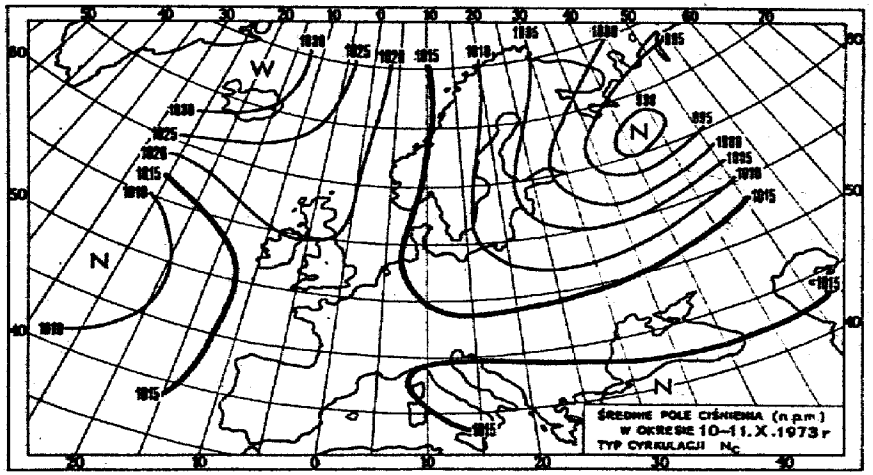
ŚREDNIE POLE CIŚNIENIA (n.p.m.)
W OKRESIE 10-11.X.1973 r
TYP CYRKULACJI N_C

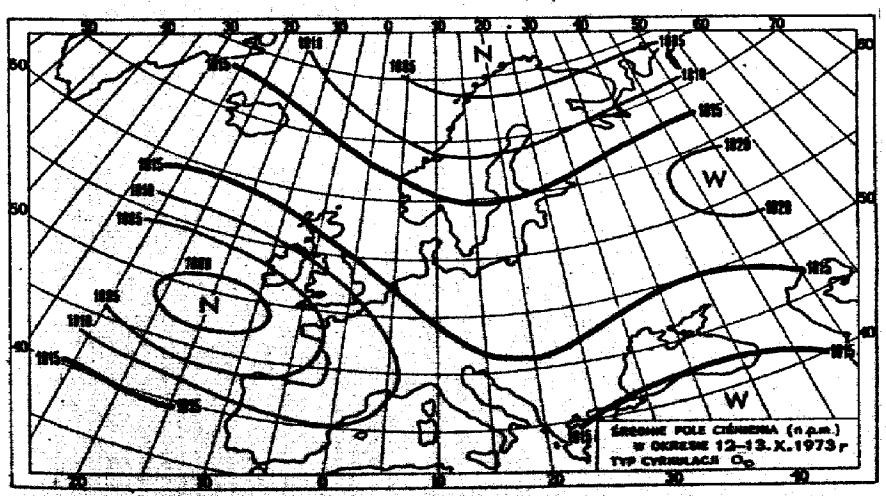
ŚREDNIE POLE CIŚNIENIA (n.p.m.)
W OKRESIE 12-13.X.1973 r
TYP CYRKULACJI C_O

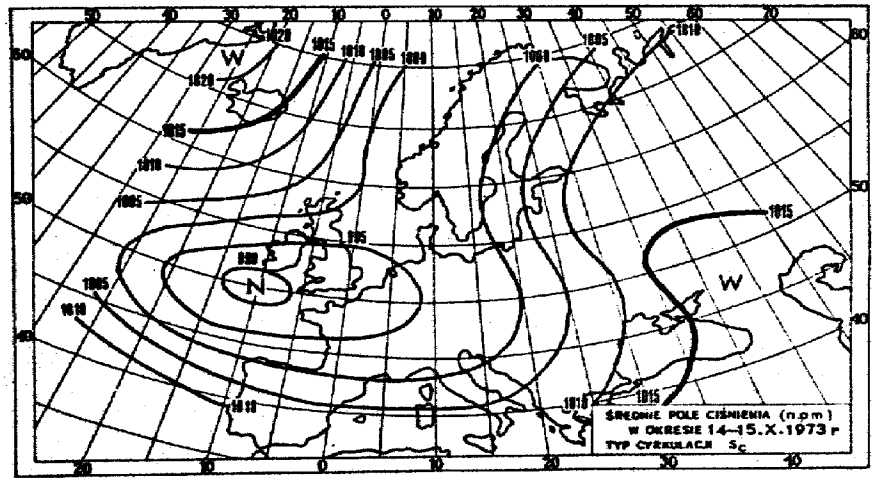
ŚREDNIE POLE CIŚNIENIA (n.p.m.)
W OKRESIE 14-15.X.1973 r
TYP CYRKULACJI S_C

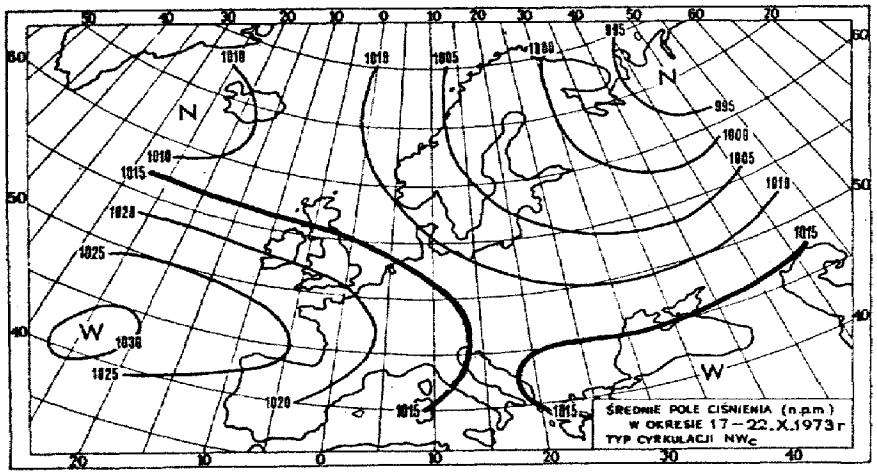
ŚREDNIE POLE CIŚNIENIA (n.p.m.)
W OKRESIE 17–22.X.1973 r
TYP CYRKULACJI NWc

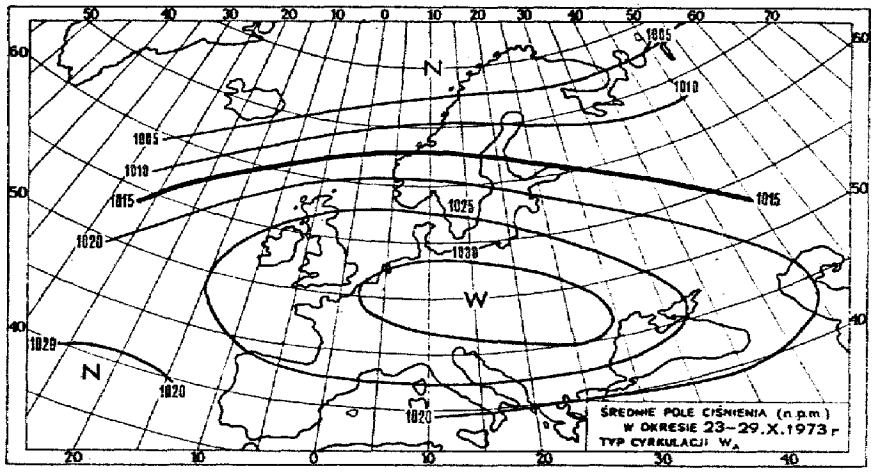
ŚREDNIE POLE CIŚNIENIA (n.p.m.)
W OKRESIE 23–29.X.1973 r
TYP CYRKULACJI WA

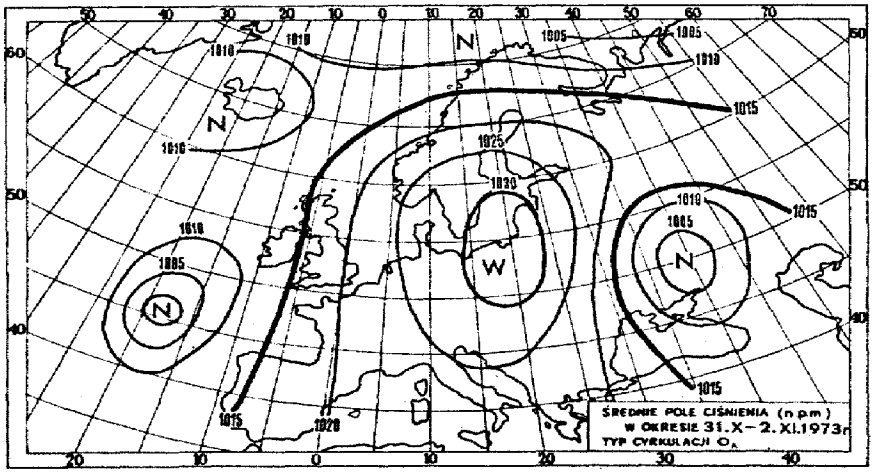
ŚREDNIE POLE CIŚNIENIA (n.p.m.)
W OKRESIE 31.X–2.XI.1973 r
TYP CYRKULACJI OA

11438
20

INSTYTUT METEOROLOGII i GOSPODARKI WODNEJ

ROCZNIK METEOROLOGICZNY 1973

LISTOPAD

TOM VIII — ZESZYT 11

ATMOSPHERIC SCIENCES
LIBRARY
JUL 1 0 1975
N.O.A.A.
U. S. Dept. of Commerce

WARSZAWA 1974

INSTYTUT METEOROLOGII i GOSPODARKI WODNEJ

ROCZNIK METEOROLOGICZNY 1973

LISTOPAD

TOM VIII – ZESZYT 11

МЕТЕОРОЛОГИЧЕСКИЙ ЕЖЕГОДНИК НОЯБРЬ – 1973

METEOROLOGICAL YEARBOOK NOVEMBER – 1973

WARSZAWA 1974

PRZEDMOWA

Zeszyt niniejszy został opracowany w Ośrodku Gromadzenia i Rozpowszechniania Danych IMGW pod kierunkiem mgr Zofii Jackowskiej. Część opisowa, obejmująca objaśnienia, spis stacji oraz mapę rozmieszczenia stacji i posterunków uwzględnionych w Roczniku, jest dołączona jako oddzielny suplement do zeszytu 1.

ПРЕДИСЛОВИЕ

Настоящий выпуск разработан Центром сбора и распространения данных ИМВХ под руководством Зофии Яцковской. Описательная часть, охватывающая пояснения, список станций и карту размещения станций и постов, публикуемых в ежегоднике, прилагается как отдельное дополнение к выпуску 1.

PREFACE

This fascicle was prepared in the Center of Data Collection and Dissemination in the Institute for Meteorology and Water Economy. Mrs. Zofia Jackowska, M. Sc., had charge of its edition. The descriptive part, comprising explanatory remarks as well as the list and the map of stations and posts the data from which are published in the Yearbook, is attached as a separate supplement to fascicle 1.

Dr MACIEJ SADOWSKI
Zastępca Dyrektora

Doc. dr inż. JAN ZIELIŃSKI
Dyrektor
Instytutu Meteorologii i Gospodarki Wodnej

TABLICA I

SPOSTRZEŻENIA CODZIENNE STACJI METEOROLOGICZNYCH
WARTOŚCI TERMINOWE

ЕЖЕДНЕВНЫЕ НАБЛЮДЕНИЯ МЕТЕОРОЛОГИЧЕСКИХ СТАНЦИЙ
СРОЧНЫЕ ЗНАЧЕНИЯ

EVERYDAY OBSERVATIONS AT METEOROLOGICAL STATIONS
VALUES FROM OBSERVATION TIMES

Godz. 01

DNI	TEMPERATURA POWIETRZA T	TEMPERATURA PUNKTU ROSY T_d	PRĘŻNOŚĆ PARY WODNEJ e	WILGOTNOŚĆ WZGLĘDNA U	CIŚNIENIE ATMOSFERYCZNE P_o	ZACHMURZENIE N	N_h	h	WIATR dd	v	WIDZIALNOŚĆ V	POGODA ww	W	OPAD R
1	1.6	0.0	6.1	88	1036.6	0	0	9	14	1	7	02	1	–
2	– 1.5	– 4.4	4.4	81	1031.8	0	0	9	17	3	7	02	0	–
3	– 0.8	– 6.3	3.8	67	1026.0	0	0	9	18	5	7	02	0	–
4	– 0.2	– 1.7	5.4	89	1022.7	0	0	9	16	3	6	10	0	–
5	2.6	– 2.2	5.2	70	1013.6	0	0	9	16	6	7	02	0	–
6	10.3	4.6	8.5	68	999.8	0	0	9	22	8	6	05	1	–
7	7.2	2.6	7.4	73	1000.9	8	4	3	28	12	6	61	6	5.8
8	7.6	6.4	9.6	92	1015.6	8	8	4	29	7	6	80	2	0.7
9	8.2	6.4	9.6	88	1014.3	7	7	9	25	7	6	10	1	–
10	8.8	7.7	10.5	93	1010.5	7	7	4	24	9	6	10	6	0.2
11	4.7	3.6	7.9	93	1007.6	8	8	9	17	3	6	10	1	–
12	4.8	3.0	7.6	88	1008.3	4	4	5	22	7	7	25	6	2.3
13	5.3	4.8	8.8	97	998.0	8	6	3	21	10	6	60	6	6.1
14	3.2	1.9	7.0	91	983.0	8	8	4	29	14	6	81	1	3.0
15	2.4	– 5.4	4.1	57	1005.9	0	0	9	32	8	7	02	0	–
16	1.4	0.9	6.5	96	992.0	8	6	3	19	5	5	61	7	0.3
17	4.5	0.4	6.3	76	996.2	7	7	5	28	10	7	03	8	0.1
18	3.3	0.2	6.2	80	1014.6	7	7	4	32	12	7	26	2	3.8
19	2.2	– 0.7	5.8	80	1019.5	0	0	9	20	6	6	10	1	–
20	4.6	3.6	7.9	93	988.4	8	6	3	31	16	6	63	6	6.6
21	2.2	– 4.1	4.5	63	1021.2	6	6	5	36	14	7	02	7	0.1
22	2.4	1.2	6.7	92	1025.7	8	2	5	21	4	6	10	1	–
23	5.1	1.9	7.0	80	1013.4	4	4	5	23	7	6	10	5	0.0
24	5.5	2.5	7.3	80	1012.4	0	0	9	28	12	7	02	1	–
25	4.8	2.5	7.3	86	984.5	8	7	3	32	14	6	60	6	1.9
26	– 0.3	– 1.4	5.5	91	1000.7	4	2	4	21	3	7	01	1	–
27	– 0.4	– 7.0	3.6	58	1010.8	2	2	5	33	5	7	02	1	–
28	– 4.5	– 5.4	4.1	93	1012.6	0	0	9	18	4	6	10	1	–
29	– 4.2	– 5.8	4.0	89	1008.1	4	4	5	18	7	6	10	8	0.4
30	– 1.7	– 2.8	5.0	92	1001.1	8	6	3	11	3	6	70	7	0.8

Godz. 07

DNI	TEMPERATURA POWIETRZA T	TEMPERATURA PUNKTU ROSY T_d	PRĘŻNOŚĆ PARY WODNEJ e	WILGOTNOŚĆ WZGLĘDNA U	CIŚNIENIE ATMOSFERYCZNE P_o	ZACHMURZENIE N	N_h	h	WIATR dd	v	WIDZIALNOŚĆ V	POGODA ww	W	OPAD R
1	– 1.8	– 2.9	4.9	92	1035.8	0	0	9	13	3	6	10	0	–
2	– 2.7	– 5.7	4.0	80	1029.5	3	1	9	17	2	7	03	0	–
3	– 2.2	– 5.4	4.1	79	1023.7	2	0	9	16	4	7	03	0	–
4	– 2.2	– 3.1	4.9	94	1021.6	4	0	9	16	3	6	10	0	–
5	3.1	– 3.0	4.9	65	1010.0	9	2	9	16	5	7	03	1	–
6	5.9	4.6	8.5	92	1003.1	7	3	5	19	3	7	25	1	1.7
7	6.9	– 0.7	5.8	58	1004.6	7	7	5	28	12	7	03	6	0.0
8	6.5	5.6	9.1	94	1014.6	8	6	4	24	5	6	61	8	7.4
9	10.1	9.5	11.9	96	1010.8	8	7	3	26	9	6	61	2	0.1
10	8.2	6.4	9.6	88	1009.1	7	7	4	22	6	7	02	2	–
11	7.9	7.1	10.1	94	1002.0	8	6	3	22	4	6	61	6	2.4
12	5.6	2.3	7.2	79	1009.6	7	7	4	27	8	7	02	8	2.4
13	6.1	3.6	7.9	84	983.8	7	7	4	23	8	7	02	6	1.0
14	2.4	1.5	6.8	94	989.3	7	7	4	32	14	7	27	8	9.8
15	– 3.0	– 5.4	4.1	83	1005.7	1	0	9	19	4	7	02	0	–
16	2.9	1.0	6.6	87	991.3	8	6	3	24	8	6	61	2	1.9
17	4.1	1.5	6.8	84	1002.9	8	8	4	32	9	7	27	2	0.8
18	3.7	– 2.4	5.1	64	1021.8	0	0	9	30	6	7	01	1	–
19	1.8	– 2.7	5.0	72	1005.1	6	0	9	18	6	7	03	1	–
20	4.2	– 2.2	5.2	64	998.0	7	7	4	32	16	7	02	6	0.2
21	1.4	– 3.5	4.7	71	1026.9	6	6	5	36	10	7	01	1	–
22	3.6	2.9	7.5	95	1022.2	8	6	3	23	6	6	60	2	0.3
23	5.6	0.4	6.3	69	1004.0	7	4	4	23	10	7	03	1	–
24	3.8	2.6	7.4	93	1006.9	8	8	4	21	10	6	80	1	1.1
25	0.7	– 2.2	5.2	81	995.4	8	8	4	34	10	6	22	6	3.9
26	0.8	– 4.4	4.4	68	1002.3	5	5	4	33	6	7	27	1	0.1
27	– 5.4	– 6.1	3.9	95	1010.8	1	0	9	16	4	6	10	0	–
28	– 4.8	– 7.4	4.1	95	1013.5	7	7	5	17	3	6	10	1	–
29	– 3.4	– 5.0	4.2	86	1000.9	8	8	5	17	7	6	71	1	0.1
30	– 2.3	– 3.5	4.7	91	1002.3	8	6	3	08	3	6	70	7	0.3

Godz. 13

1	6.2	– 1.9	5.3	55	1035.5	1	0	9	18	2	7	03	0	–
2	6.3	–10.2	2.8	30	1027.3	4	0	9	17	5	8	01	1	–
3	7.3	– 4.1	4.5	44	1023.0	2	0	9	19	2	6	05	0	–
4	9.2	– 2.7	5.0	43	1019.3	0	0	9	18	5	6	05	0	–
5	9.3	0.0	6.1	53	1006.4	6	0	9	18	5	6	05	1	–
6	8.4	1.0	6.6	60	1002.1	5	2	4	21	5	8	03	1	–
7	7.1	– 3.0	4.9	49	1012.0	2	1	5	30	10	8	25	1	0.0
8	8.8	7.0	10.0	89	1015.9	2	2	5	27	7	6	10	6	1.6
9	10.0	9.3	11.7	95	1010.1	8	6	3	25	10	6	61	2	0.1
10	8.2	6.7	9.8	90	1009.0	8	6	4	20	3	6	60	2	0.1
11	7.2	4.8	8.6	85	1003.6	8	6	3	27	10	6	60	6	1.6
12	6.1	– 0.5	5.9	63	1011.7	7	7	4	27	9	7	25	1	0.4
13	7.4	3.8	8.0	78	982.5	7	7	4	27	12	7	03	8	0.6
14	1.3	– 1.7	5.4	79	996.2	7	5	4	32	14	7	26	2	1.3
15	2.0	–10.2	2.8	41	999.8	7	0	9	18	6	8	03	1	–
16	4.2	3.2	7.7	93	992.6	7	7	4	26	12	6	80	6	3.5
17	4.9	0.8	6.5	76	1008.8	7	7	4	32	9	7	03	8	0.4
18	5.1	– 0.5	5.9	67	1023.5	7	2	5	26	6	8	03	1	–
19	2.6	1.2	6.7	90	996.9	8	6	3	20	8	6	61	7	2.1
20	3.9	– 0.5	5.9	73	1007.6	8	8	4	34	16	7	02	8	0.0
21	2.5	– 2.2	5.2	71	1020.1	2	2	5	33	5	8	01	1	–
22	4.9	4.2	8.2	95	1020.7	8	8	3	26	4	3	50	6	0.4
23	6.7	3.0	7.6	77	1007.5	3	0	9	27	14	8	01	6	0.0
24	6.9	5.9	9.3	93	992.2	8	7	2	33	8	5	61	8	9.1
25	2.9	– 5.0	4.2	56	1000.0	7	7	4	28	10	7	26	2	0.3
26	0.1	– 5.7	4.0	65	1007.0	6	6	5	34	8	8	02	8	0.0
27	– 1.5	– 4.7	4.3	79	1010.9	6	0	9	18	4	6	10	1	–
28	– 3.4	– 4.5	4.4	92	1014.7	5	5	4	19	3	5	85	7	1.8
29	– 2.8	– 3.2	4.8	97	997.9	8	6	3	13	5	5	71	7	1.0
30	– 2.7	– 5.0	4.2	84	1004.8	8	5	4	09	3	6	70	7	0.1

Godz. 19

1	– 0.2	– 3.3	4.8	79	1033.8	0	0	9	18	2	7	02	0	–
2	1.8	– 9.0	3.1	45	1029.8	2	2	9	18	4	7	01	1	–
3	1.2	– 3.5	4.7	71	1022.8	1	0	9	18	2	6	10	0	–
4	4.2	– 1.4	5.5	67	1017.1	0	0	9	17	4	6	05	0	–
5	8.6	1.2	6.7	60	1002.6	7	7	9	17	6	6	05	2	–
6	6.8	1.5	6.8	68	1000.6	7	7	4	22	8	7	02	2	–
7	7.2	1.9	7.0	69	1014.4	6	1	5	30	10	7	03	8	0.1
8	8.1	7.1	10.1	94	1017.7	7	7	4	23	5	6	10	1	–
9	9.2	8.6	11.2	96	1009.5	8	6	3	25	9	6	61	6	0.6
10	6.5	5.8	9.2	95	1009.8	4	4	4	26	5	6	10	8	0.1
11	6.4	5.1	8.8	92	1007.8	8	6	3	26	8	6	60	6	1.5
12	4.0	2.6	7.4	91	1001.3	8	6	3	20	7	6	61	8	1.5
13	6.9	3.2	7.7	80	982.5	3	0	9	26	18	7	25	1	0.7
14	1.4	– 7.8	3.4	50	1002.5	2	2	5	32	10	7	02	1	–
15	0.2	– 0.4	5.9	96	995.0	8	6	2	18	7	5	73	2	0.2
16	4.8	0.2	6.2	71	993.8	2	2	5	29	10	7	01	8	1.6
17	2.9	1.9	7.0	92	1007.9	7	7	4	28	12	7	27	9	6.4
18	1.6	0.4	6.3	92	1022.1	7	7	9	19	4	6	10	1	–
19	5.1	1.5	6.8	77	998.0	8	6	3	22	9	6	61	2	0.2
20	3.4	– 2.7	5.0	64	1016.0	8	4	4	34	14	6	70	2	0.0
21	0.5	– 2.4	5.1	81	1028.9	0	0	9	22	5	7	01	1	–
22	5.8	5.1	8.8	95	1018.3	8	8	2	29	7	3	50	4	0.0
23	6.0	3.0	7.6	81	1012.1	7	7	4	28	12	7	02	8	0.1
24	8.0	6.8	9.9	93	983.8	8	7	2	24	14	5	61	6	3.7
25	2.1	– 4.1	4.5	63	999.7	7	7	4	32	14	7	01	8	1.7
26	0.8	– 7.0	3.6	55	1010.4	3	3	5	31	8	7	01	1	–
27	– 3.1	– 4.4	4.4	89	1011.5	3	5	5	16	2	6	10	2	–
28	– 4.6	– 5.9	3.9	91	1012.8	2	2	5	20	4	6	10	8	0.0
29	– 1.7	– 3.0	4.9	91	998.6	8	6	3	14	5	6	71	2	0.3
30	– 3.9	– 4.9	3.8	82	1007.1	8	8	4	09	3	6	10	7	0.0

Godz. 01

DNI	TEMPERATURA POWIETRZA T	TEMPERATURA PUNKTU ROSY T_d	PRĘŻNOŚĆ PARY WODNEJ e	WILGOTNOŚĆ WZGLĘDNA U	CIŚNIENIE ATMOSFERYCZNE P_o	ZACHMURZENIE N	N_h	h	WIATR dd	v	WIDZIALNOŚĆ V	POGODA ww	W	OPAD R
1	1.4	0.9	6.5	96	1035.8	8	8	4	15	2	6	80	6	0.8
2	- 0.6	- 3.5	4.7	81	1032.4	0	0	9	00	0	7	02	0	-
3	0.5	- 4.4	4.4	69	1025.8	0	0	9	19	2	7	02	0	-
4	- 0.6	- 2.4	5.1	87	1023.6	0	0	9	16	2	5	10	0	-
5	1.6	- 1.9	5.3	77	1016.6	0	0	9	18	4	6	10	0	-
6	8.1	2.5	7.3	67	1002.0	6	1	5	20	6	6	10	2	-
7	5.8	2.6	7.4	81	999.6	7	7	4	24	10	7	25	1	0.1
8	4.3	2.3	7.2	86	1015.0	7	7	9	24	3	7	01	8	0.2
9	8.2	5.6	9.1	84	1015.1	7	7	4	25	8	7	02	1	-
10	9.8	7.0	10.0	83	1009.8	7	5	4	27	6	6	10	6	0.2
11	4.6	3.6	7.9	93	1009.6	8	3	4	20	3	6	10	1	-
12	5.5	2.6	7.4	82	1006.5	2	2	4	26	8	8	01	8	0.3
13	4.4	2.3	7.2	86	990.7	8	7	3	23	11	6	61	6	2.0
14	3.3	1.9	6.8	87	982.7	5	5	4	24	8	7	03	8	2.4
15	- 2.4	- 6.7	3.7	72	1004.6	0	0	9	27	6	7	01	1	-
16	0.1	- 1.7	5.4	88	995.2	8	6	4	18	5	7	02	7	0.2
17	2.4	0.4	6.3	88	994.5	5	5	4	25	8	7	03	8	0.9
18	1.5	0.4	6.3	92	1004.5	4	4	4	28	5	7	03	8	1.3
19	2.3	- 0.5	5.9	82	1018.0	8	8	4	21	5	7	03	2	-
20	3.0	1.9	7.0	92	984.6	8	8	4	27	12	6	80	6	7.0
21	0.4	- 3.0	4.9	78	1017.9	8	8	4	31	7	6	85	8	0.3
22	2.2	- 0.7	5.8	82	1025.8	7	7	5	23	6	7	02	2	-
23	5.8	2.6	7.4	81	1011.1	7	7	4	25	11	6	10	2	-
24	4.2	1.9	7.0	86	1010.2	5	5	5	27	7	7	25	1	0.1
25	5.6	3.4	7.8	86	980.5	7	7	4	27	11	7	25	6	3.0
26	- 2.4	- 5.4	4.1	80	1000.2	3	3	4	26	6	7	03	0	-
27	- 4.0	- 5.7	4.0	88	1011.0	4	4	4	24	2	8	26	1	0.1
28	- 3.9	- 5.4	4.1	89	1014.1	7	7	4	19	3	6	10	1	-
29	- 3.6	- 5.0	4.2	88	1009.8	7	5	4	23	5	6	10	1	-
30	- 3.7	- 4.8	4.3	92	1003.0	8	7	3	15	4	5	71	7	0.5

Godz. 07

DNI	TEMPERATURA POWIETRZA T	TEMPERATURA PUNKTU ROSY T_d	PRĘŻNOŚĆ PARY WODNEJ e	WILGOTNOŚĆ WZGLĘDNA U	CIŚNIENIE ATMOSFERYCZNE P_o	ZACHMURZENIE N	N_h	h	WIATR dd	v	WIDZIALNOŚĆ V	POGODA ww	W	OPAD R
1	- 1.8	- 2.6	5.0	94	1036.4	0	0	5	22	2	6	10	8	0.0
2	- 0.7	- 6.7	3.7	64	1030.1	1	0	5	24	4	7	03	0	-
3	- 1.8	- 4.4	4.4	82	1024.9	2	2	5	17	1	5	10	0	-
4	- 1.4	- 3.3	4.8	87	1023.0	5	2	5	16	1	5	10	1	-
5	- 0.6	- 1.7	5.4	92	1012.6	5	0	5	18	3	5	10	1	-
6	7.4	5.8	9.2	89	1002.8	8	6	4	24	2	6	61	1	0.0
7	6.1	1.9	7.0	75	1004.8	3	3	5	27	8	7	01	8	1.1
8	6.6	5.6	9.1	94	1014.7	8	6	4	25	5	7	21	2	0.5
9	9.8	8.1	10.8	89	1010.9	8	8	4	22	7	6	10	6	0.0
10	8.3	4.8	8.6	79	1008.6	8	5	4	25	7	7	03	2	-
11	5.4	4.9	8.7	97	1003.8	8	7	3	18	3	5	61	6	2.1
12	4.9	2.6	7.4	86	1009.0	5	5	4	25	6	8	25	1	0.1
13	5.8	3.8	8.0	87	993.1	7	4	4	25	9	7	03	6	0.5
14	2.7	1.9	7.0	95	986.1	7	7	4	33	7	6	80	1	2.8
15	- 2.8	- 7.4	3.5	71	1005.8	0	0	9	27	1	8	02	0	-
16	3.0	0.2	6.2	81	992.5	7	7	4	24	8	7	03	7	0.1
17	1.6	0.6	6.4	94	1000.0	7	7	4	28	7	6	60	7	1.2
18	0.5	- 2.4	5.1	81	1019.8	0	0	9	29	5	7	02	8	1.0
19	1.1	- 2.2	5.2	78	1007.5	7	3	4	20	7	7	02	2	-
20	2.0	0.0	6.1	87	994.1	7	7	4	31	9	7	26	2	7.4
21	0.6	- 3.0	4.9	77	1024.4	8	8	4	32	7	7	02	8	0.0
22	2.9	1.9	7.0	92	1022.5	8	8	4	23	6	6	10	2	-
23	5.1	- 0.9	5.7	65	1003.5	5	2	4	25	9	7	01	2	-
24	4.0	3.0	7.6	93	1007.5	7	7	4	23	4	7	60	1	0.1
25	0.6	- 0.2	6.0	93	992.6	8	8	4	32	7	5	86	8	2.7
26	- 2.3	- 3.5	4.7	90	1000.6	5	5	4	27	5	7	01	1	-
27	- 6.4	- 8.2	3.3	84	1011.2	0	0	9	23	3	8	02	8	0.0
28	- 3.8	- 5.7	4.0	87	1014.2	3	3	4	21	2	6	10	1	-
29	- 3.7	- 6.3	3.8	82	1004.8	6	6	5	19	5	7	03	1	-
30	- 5.3	- 7.0	3.6	87	1004.6	8	8	4	15	4	5	10	7	0.1

Godz. 13

1	5.4	- 0.2	6.0	67	1038.8	3	3	5	CC	0	7	02	0	-
2	6.3	- 9.8	2.9	31	1028.8	1	1	9	22	4	8	01	0	-
3	7.8	- 4.1	4.5	43	1024.4	4	1	9	18	4	6	05	0	-
4	6.4	- 0.5	5.9	62	1021.3	2	0	9	17	3	6	05	1	-
5	6.0	- 0.2	6.0	65	1009.2	7	2	7	18	5	6	05	2	-
6	7.7	3.6	7.9	74	1004.0	7	1	5	22	5	8	01	6	0.3
7	6.9	- 3.5	4.7	47	1009.9	4	4	5	29	11	8	02	1	-
8	7.5	5.9	9.3	90	1015.2	7	4	4	24	4	7	02	2	-
9	11.6	10.1	12.4	91	1009.2	8	8	3	27	8	6	51	6	0.2
10	9.3	5.6	9.1	78	1009.2	8	2	4	30	5	8	03	2	-
11	8.7	5.3	8.9	79	1002.1	7	7	4	26	10	7	21	6	0.7
12	7.0	0.0	6.1	61	1011.7	4	2	4	28	9	8	01	1	-
13	6.6	3.0	7.6	78	982.2	7	7	4	24	10	7	80	2	0.1
14	1.2	0.0	6.1	91	992.6	7	7	4	31	7	7	85	8	1.1
15	0.9	- 6.0	3.9	60	1003.2	4	0	9	20	9	8	02	1	-
16	4.6	1.7	6.9	81	992.0	5	5	4	26	9	7	25	2	2.2
17	4.1	0.0	6.1	75	1007.4	6	6	5	30	7	8	03	6	1.0
18	3.2	- 0.2	6.0	78	1023.8	7	0	9	26	5	8	03	1	-
19	3.0	- 0.7	5.8	77	997.6	8	6	4	23	9	6	61	2	0.1
20	1.4	0.4	6.3	93	1003.8	7	7	4	32	8	5	85	8	1.5
21	1.2	- 2.2	5.2	78	1028.5	7	7	5	32	6	7	02	2	-
22	3.7	2.6	7.4	93	1020.9	8	6	3	24	6	5	21	5	0.1
23	6.1	1.7	6.9	65	1004.3	5	5	4	29	12	8	03	6	0.0
24	3.6	2.3	7.2	91	994.4	8	6	3	21	6	6	61	6	2.7
25	- 0.6	- 3.5	4.7	81	1000.0	5	5	4	28	6	7	26	1	1.1
26	- 1.1	- 4.4	4.4	78	1004.8	2	2	4	28	5	8	02	8	0.0
27	- 3.4	- 7.0	3.6	77	1012.0	7	0	9	16	2	5	10	1	-
28	- 2.5	- 4.7	4.3	84	1013.8	6	3	5	29	6	7	02	1	-
29	- 3.3	- 5.0	4.2	86	1001.7	8	4	4	17	6	5	71	2	0.0
30	- 3.8	- 5.7	4.0	87	1006.0	6	6	5	15	2	5	10	2	-

Godz. 19

1	0.6	- 2.2	5.2	83	1034.5	0	0	9	24	2	6	10	0	-
2	1.2	- 5.0	4.2	63	1027.0	0	0	9	23	2	7	02	0	-
3	2.4	- 2.4	5.1	71	1023.6	0	0	9	18	3	6	10	0	-
4	2.6	- 0.2	6.0	81	1019.5	0	0	9	17	3	6	10	0	-
5	5.2	1.0	6.6	75	1005.7	6	2	6	16	7	6	10	2	-
6	6.2	0.8	6.5	69	1001.9	7	0	9	23	8	7	02	1	-
7	3.1	2.1	7.1	92	1013.7	7	7	4	28	4	6	80	1	0.3
8	7.7	5.3	8.9	84	1016.6	5	2	5	26	5	7	01	2	-
9	10.8	8.8	11.3	87	1008.6	8	7	2	27	6	6	61	5	1.3
10	5.9	4.1	8.2	89	1010.0	6	6	9	25	4	7	03	2	-
11	6.3	4.1	8.2	86	1006.9	5	5	4	26	6	7	02	1	-
12	4.7	1.9	7.0	81	1004.2	8	3	5	18	6	7	02	1	-
13	5.7	3.2	7.7	85	990.9	7	7	4	30	8	6	80	1	0.5
14	- 1.7	- 4.7	4.3	78	1000.4	5	5	5	27	4	7	03	8	0.2
15	0.0	- 6.0	3.9	63	997.2	7	7	5	18	5	7	03	1	-
16	2.3	0.6	6.4	88	992.2	2	2	4	24	8	7	25	1	2.8
17	1.9	1.1	6.6	94	1009.0	7	7	4	26	4	7	83	2	1.2
18	1.7	- 0.5	5.9	85	1022.7	7	7	9	29	5	7	02	2	-
19	4.1	0.8	6.5	79	992.9	7	7	4	23	8	6	10	6	0.0
20	0.6	- 0.5	5.9	91	1012.4	7	7	4	22	9	6	85	8	1.7
21	- 0.4	- 3.3	4.8	82	1028.7	7	4	5	24	3	7	03	1	-
22	4.7	3.9	8.1	95	1017.9	8	8	4	25	6	6	10	2	-
23	6.1	2.3	7.2	76	1010.0	3	3	4	27	9	8	03	1	-
24	8.8	6.5	9.7	86	984.4	8	6	3	25	10	6	61	6	2.5
25	- 0.4	- 1.7	5.4	91	998.0	3	3	4	27	6	7	01	8	2.2
26	- 2.8	- 6.3	3.8	78	1006.8	3	3	4	27	5	8	03	8	0.0
27	- 7.1	- 8.4	3.2	91	1013.4	4	0	9	18	3	5	10	1	-
28	- 4.0	- 5.2	4.2	91	1013.0	3	3	9	25	5	6	10	1	-
29	- 3.2	- 4.6	4.3	90	1001.5	8	7	3	16	5	5	71	7	3.5
30	- 4.8	- 6.1	3.9	91	1007.9	7	7	4	13	3	6	10	2	-

Godz. 01

DNI	TEMPERATURA POWIETRZA T	TEMPERATURA PUNKTU ROSY T_d	PREŻNOŚĆ PARY WODNEJ e	WILGOTNOŚĆ WZGLĘDNA U	CIŚNIENIE ATMOSFERYCZNE P_o	ZACHMURZENIE N	N_h	h	WIATR dd	v	WIDZIALNOŚĆ V	POGODA ww	W	OPAD R
1	- 2.0	- 3.3	4.8	90	1036.0	0	0	9	00	0	7	01	1	-
2	- 2.1	- 3.0	4.9	92	1031.3	0	0	9	17	2	7	02	0	-
3	- 1.2	- 5.4	4.1	73	1024.9	0	0	9	15	2	7	02	1	-
4	- 1.2	- 3.5	4.7	85	1022.2	0	0	9	15	2	5	10	0	-
5	3.0	- 2.4	5.1	68	1012.7	3	0	9	16	4	6	05	0	-
6	10.8	5.6	9.1	71	1001.1	8	8	5	24	7	7	02	6	0.1
7	5.2	3.9	8.1	91	1005.0	8	6	5	23	10	6	81	2	6.9
8	6.9	5.5	9.0	91	1017.4	7	7	5	24	7	8	02	8	1.6
9	8.4	6.8	9.9	90	1016.1	8	8	5	22	5	6	10	1	-
10	8.2	7.5	10.4	94	1011.6	8	5	3	27	7	6	61	5	1.5
11	6.8	6.4	9.6	97	1006.7	8	6	4	15	2	6	61	4	1.6
12	4.1	2.5	7.3	89	1010.1	1	1	5	21	5	7	02	8	0.0
13	4.2	4.4	8.4	89	990.5	8	5	3	20	9	6	61	6	4.4
14	5.6	0.2	6.2	68	985.3	7	7	4	27	9	8	01	8	0.6
15	2.3	-10.2	2.8	39	1008.2	0	0	9	30	5	8	02	0	-
16	3.1	1.7	6.9	91	993.8	8	6	5	23	7	8	21	2	0.9
17	4.0	1.0	6.6	81	998.5	7	7	4	32	5	7	02	8	7.3
18	3.3	- 1.4	5.5	71	1017.2	2	2	5	31	7	8	03	8	1.4
19	1.8	- 1.2	5.6	82	1015.3	7	7	9	18	4	5	10	2	-
20	6.0	1.0	6.6	70	993.5	6	5	5	29	11	8	01	8	2.1
21	2.4	- 4.1	4.5	63	1023.8	2	2	9	32	10	8	01	1	-
22	2.0	1.2	6.7	94	1027.0	7	3	5	22	4	6	10	1	-
23	3.6	0.6	6.4	80	1014.5	0	0	9	21	6	6	10	1	-
24	5.3	3.2	7.7	87	1014.5	6	4	5	25	5	8	01	2	-
25	5.5	1.2	6.7	75	987.9	7	7	4	26	12	7	25	1	4.3
26	1.0	- 0.7	5.8	88	1000.5	7	7	4	22	5	7	27	2	1.8
27	- 3.1	- 3.8	4.6	95	1011.9	4	4	5	21	3	6	10	8	0.3
28	- 5.2	- 5.5	4.0	98	1012.8	4	1	6	18	3	6	10	1	-
29	- 3.6	- 5.4	4.1	86	1007.9	8	8	9	16	5	6	10	2	-
30	1.1	- 2.4	5.1	77	1000.5	8	8	4	02	4	7	02	2	-

Godz. 07

DNI	TEMPERATURA POWIETRZA T	TEMPERATURA PUNKTU ROSY T_d	PREŻNOŚĆ PARY WODNEJ e	WILGOTNOŚĆ WZGLĘDNA U	CIŚNIENIE ATMOSFERYCZNE P_o	ZACHMURZENIE N	N_h	h	WIATR dd	v	WIDZIALNOŚĆ V	POGODA ww	W	OPAD R
1	- 3.8	- 4.6	4.3	94	1035.7	2	0	9	17	1	7	03	0	-
2	- 2.5	- 4.7	4.3	84	1028.8	5	2	9	14	2	8	03	1	-
3	- 1.9	- 5.4	4.1	79	1023.5	4	2	9	15	1	7	03	0	-
4	- 2.3	- 3.5	4.7	91	1021.0	2	0	9	15	2	4	10	0	-
5	3.6	- 3.3	4.8	89	1009.6	3	0	9	18	5	6	05	1	-
6	5.3	4.3	8.3	93	1003.6	6	2	9	21	5	7	01	8	0.7
7	6.5	1.0	6.6	68	1009.4	6	6	5	26	8	7	02	8	0.3
8	6.2	5.5	9.0	95	1013.0	8	8	4	21	6	6	25	2	2.4
9	10.6	10.0	12.3	96	1012.7	8	6	3	22	5	5	61	6	0.4
10	7.9	7.2	10.2	96	1010.2	8	6	3	23	3	6	61	6	7.8
11	8.5	6.7	9.8	89	1002.5	7	4	3	21	5	6	21	6	4.3
12	6.1	0.0	6.1	65	1012.1	7	7	5	26	8	8	02	8	0.0
13	5.4	3.9	8.1	90	986.2	4	2	5	25	6	7	25	6	3.5
14	4.2	- 2.2	5.2	64	992.2	7	7	4	25	10	8	02	8	2.3
15	- 3.7	- 6.7	3.7	80	1005.9	5	0	9	19	2	7	03	1	-
16	3.9	0.8	6.5	80	993.0	7	7	5	22	7	8	03	6	0.0
17	4.8	- 0.2	6.0	70	1006.3	7	7	5	32	8	8	03	8	0.2
18	3.4	- 1.2	5.6	73	1023.1	3	3	5	31	4	8	03	0	-
19	1.4	- 1.9	5.3	79	1025.9	7	5	9	19	7	6	10	2	-
20	4.5	1.9	7.0	84	1002.1	7	7	4	31	10	8	25	1	0.3
21	1.8	- 3.8	4.6	86	1026.5	1	1	5	32	8	8	03	0	-
22	2.8	2.3	7.2	96	1023.4	8	8	4	21	5	5	51	6	0.1
23	5.1	- 0.5	5.9	87	1007.3	6	6	9	24	8	7	01	1	-
24	3.9	2.3	7.2	89	1007.8	8	8	9	22	7	6	60	2	0.0
25	0.8	0.5	6.3	98	997.7	7	7	4	32	11	4	86	2	2.7
26	- 3.6	- 3.7	4.6	99	1003.5	5	5	4	21	1	4	10	8	7.5
27	- 3.9	- 4.4	4.4	96	1010.6	6	0	9	18	4	6	10	1	-
28	- 4.8	- 4.8	4.3	100	1014.1	8	8	3	19	4	3	48	4	0.0
29	- 3.1	- 3.8	4.6	95	999.3	8	6	3	18	6	4	71	7	1.6
30	- 0.1	- 2.7	5.0	80	1002.5	5	5	4	04	4	7	01	8	0.1

Godz. 13

1	6.7	- 1.2	5.6	57	1029.1	2	1	5	12	3	8	03	0	-
2	5.0	- 7.8	3.4	39	1026.8	6	3	9	16	2	8	03	2	-
3	5.6	- 3.3	4.8	53	1022.8	1	0	9	16	2	6	05	0	-
4	8.6	- 0.5	5.9	53	1018.9	3	0	9	15	2	5	05	0	-
5	11.3	2.5	7.3	54	1005.4	7	0	9	18	5	6	05	1	-
6	7.6	1.0	6.6	64	1003.2	6	5	5	22	7	7	03	1	-
7	5.8	1.0	6.6	71	1013.9	7	5	5	27	7	8	25	2	0.6
8	8.7	6.2	9.5	83	1017.8	6	3	4	26	6	6	10	6	0.3
9	10.4	9.5	11.9	94	1012.2	8	5	4	25	8	6	50	6	0.7
10	7.2	6.8	9.9	97	1010.4	8	5	4	22	3	6	60	6	2.6
11	7.6	4.8	8.6	82	1006.6	7	4	5	26	6	8	01	6	0.2
12	5.8	1.0	6.6	72	1013.2	7	3	5	24	6	8	03	8	0.0
13	6.1	3.4	7.8	82	985.3	6	3	5	25	10	8	25	1	4.4
14	2.1	- 2.7	5.0	70	998.7	7	7	5	32	8	7	26	2	2.8
15	1.4	- 3.5	4.7	71	999.0	7	4	5	18	7	7	03	1	-
16	4.2	1.5	6.8	72	994.5	6	6	5	23	10	8	25	2	1.7
17	5.0	2.6	7.4	86	1011.1	7	7	4	25	7	8	03	8	0.0
18	2.4	1.2	6.7	92	1024.8	7	3	5	22	4	6	10	1	-
19	3.5	2.1	7.1	91	998.7	8	4	4	22	7	6	21	6	2.3
20	4.4	- 2.2	5.2	61	1011.4	6	6	4	30	12	8	01	8	0.8
21	3.9	- 5.7	4.0	49	1031.5	2	0	5	30	4	8	01	0	-
22	5.4	4.7	8.5	95	1022.3	8	6	4	22	7	4	10	5	0.1
23	7.2	3.2	7.7	76	1010.6	6	3	4	25	7	7	03	2	-
24	8.0	6.7	9.8	91	994.6	8	6	4	23	10	6	61	6	6.8
25	1.6	- 1.4	5.5	80	1002.6	7	7	4	25	8	8	26	1	1.9
26	0.9	- 5.4	4.1	64	1009.3	5	5	5	32	5	8	02	2	-
27	- 2.2	- 3.1	4.9	94	1010.7	8	4	4	17	4	6	10	7	0.2
28	- 3.0	- 3.4	4.8	97	1015.7	4	4	4	19	2	5	10	8	0.6
29	0.1	- 0.7	5.8	93	995.8	8	5	4	18	4	5	22	7	1.3
30	- 1.0	- 3.0	4.9	87	1004.6	7	7	4	04	3	6	10	2	-

Godz. 19

1	0.1	- 2.4	5.1	84	1023.4	3	0	9	13	2	7	02	0	-
2	1.4	- 6.0	3.9	59	1025.0	7	5	9	16	3	7	03	1	-
3	0.8	- 2.2	5.2	79	1022.5	0	0	5	17	2	5	10	0	-
4	3.2	- 1.4	5.5	72	1016.5	2	0	9	15	4	6	05	0	-
5	10.2	3.8	8.0	64	1002.0	8	8	8	18	6	6	61	2	0.1
6	6.8	2.3	7.2	73	1002.2	7	7	5	22	8	7	02	2	-
7	7.0	4.3	8.3	83	1016.1	7	7	9	25	5	8	02	8	0.9
8	6.8	4.6	8.5	87	1019.3	5	0	5	23	4	6	10	2	-
9	9.9	9.0	11.5	94	1011.3	8	6	4	25	7	6	50	5	0.3
10	5.4	5.4	9.0	100	1010.6	6	3	9	18	2	5	46	6	0.2
11	6.4	3.6	7.9	83	1005.3	2	0	5	23	6	8	01	8	0.1
12	4.8	2.8	7.5	87	1002.0	8	6	4	21	10	6	61	6	1.8
13	6.2	3.2	7.7	81	985.0	6	6	5	24	8	8	01	2	-
14	1.6	- 7.8	3.4	50	1005.3	2	2	6	32	7	8	02	1	-
15	1.0	0.5	6.3	96	999.1	8	4	3	18	3	5	22	7	2.5
16	3.6	2.5	7.3	92	996.4	7	7	5	26	7	6	91	2	3.9
17	2.9	2.1	7.1	94	1010.3	7	7	4	25	8	6	80	2	1.6
18	2.2	0.2	6.2	88	1022.4	8	8	5	21	3	6	10	1	-
19	5.1	2.3	7.2	82	991.4	7	7	5	22	10	7	25	6	0.2
20	3.9	- 4.7	4.3	53	1015.3	5	5	4	31	12	8	02	2	-
21	0.9	- 1.4	5.5	85	1030.2	2	0	5	23	3	7	02	0	-
22	5.9	4.6	8.5	92	1020.0	8	8	5	24	5	4	10	2	-
23	6.0	2.6	7.4	79	1014.2	7	7	5	27	7	6	02	2	-
24	8.8	6.5	9.7	85	987.8	8	5	3	23	12	7	02	6	1.0
25	2.8	- 2.4	5.1	68	1001.8	5	5	5	28	6	8	27	2	2.3
26	0.8	- 6.7	3.7	57	1011.8	5	5	5	34	3	8	03	1	-
27	- 2.8	- 3.5	4.7	95	1011.0	2	0	5	21	4	6	10	7	0.0
28	- 3.0	- 4.4	4.4	89	1013.8	5	5	4	21	2	5	27	1	0.0
29	0.7	- 1.2	5.6	87	997.0	7	7	4	36	3	7	03	2	0.9
30	- 3.2	- 4.6	4.3	90	1004.4	8	8	4	31	1	6	10	2	-

Godz. 01

DNI	TEMPERATURA POWIETRZA T	TEMPERATURA PUNKTU ROSY T_d	PRĘŻNOŚĆ PARY WODNEJ e	WILGOTNOŚĆ WZGLĘDNA U	CIŚNIENIE ATMOSFERYCZNE P_o	ZACHMURZENIE N	N_h	h	WIATR dd	v	WIDZIALNOŚĆ V	POGODA ww	W	OPAD R
1	- 2.5	- 3.7	4.0	79	1032.2	0	0	9	35	9	7	02	1	-
2	- 0.6	- 2.2	5.2	89	1031.0	7	7	6	30	2	8	02	1	-
3	- 3.3	- 6.7	3.7	77	1027.0	0	0	9	24	2	7	02	1	-
4	- 0.8	- 1.9	5.3	91	1026.6	6	0	9	20	5	7	03	1	-
5	- 2.2	- 3.5	4.7	90	1021.9	0	0	9	18	2	7	02	0	-
6	1.2	0.8	6.5	98	1010.7	0	0	9	16	5	7	02	0	-
7	3.1	1.5	6.8	89	1003.3	8	6	5	21	9	7	03	2	-
8	- 0.1	- 1.7	5.4	89	1013.3	1	1	6	24	7	7	01	1	-
9	5.4	4.6	8.5	95	1016.2	8	8	3	23	7	6	51	5	0.1
10	7.7	5.6	9.1	87	1006.3	8	8	5	25	9	7	02	6	0.3
11	1.6	0.8	6.3	95	1010.6	7	3	9	23	3	7	01	6	0.0
12	4.7	2.5	7.3	86	1008.2	8	8	4	24	10	7	02	2	-
13	2.2	1.5	6.8	96	997.5	8	7	3	20	9	6	61	2	0.1
14	4.0	1.0	6.6	81	982.1	7	7	5	24	13	7	02	2	-
15	- 3.6	- 5.0	4.2	91	999.6	6	6	4	27	9	7	03	8	0.9
16	- 7.1	- 9.4	3.0	82	1001.0	3	0	9	15	5	7	03	0	-
17	1.0	0.2	6.2	93	994.7	8	8	4	23	8	7	02	7	0.3
18	- 0.5	- 1.2	5.6	96	1009.0	8	8	5	28	6	7	02	1	-
19	- 1.3	- 2.4	5.1	94	1021.1	8	8	5	22	9	7	02	1	-
20	1.4	0.8	6.5	96	989.1	8	8	4	20	11	6	10	5	0.3
21	- 0.2	- 1.9	5.3	88	1006.4	7	7	4	30	12	7	01	8	1.2
22	- 1.3	- 2.2	5.2	95	1023.9	8	8	5	24	7	7	70	1	0.0
23	1.4	1.0	6.6	98	1012.9	8	8	3	23	11	5	51	4	0.0
24	0.8	0.0	6.1	95	1007.1	8	8	4	25	9	6	83	1	1.8
25	5.4	2.2	7.2	80	977.3	7	7	4	23	20	6	10	6	3.3
26	- 5.9	- 7.8	3.6	92	997.4	0	0	9	24	12	7	02	8	0.2
27	- 3.4	- 4.7	4.3	89	1007.6	8	8	4	26	4	7	02	2	-
28	-10.9	-12.2	2.4	90	1016.2	9	9	.	22	6	2	49	4	-
29	- 5.1	- 6.1	3.9	93	1012.5	8	8	4	21	7	7	02	2	-
30	- 9.9	-11.2	2.6	91	1008.9	0	0	9	12	3	7	02	1	-

Godz. 07

DNI	TEMPERATURA POWIETRZA T	TEMPERATURA PUNKTU ROSY T_d	PRĘŻNOŚĆ PARY WODNEJ e	WILGOTNOŚĆ WZGLĘDNA U	CIŚNIENIE ATMOSFERYCZNE P_o	ZACHMURZENIE N	N_h	h	WIATR dd	v	WIDZIALNOŚĆ V	POGODA ww	W	OPAD R
1	- 4.1	- 5.4	4.1	92	1033.9	3	3	4	36	5	7	03	0	-
2	- 0.1	- 0.7	5.8	95	1029.2	8	8	6	29	4	7	02	1	-
3	- 4.8	- 6.7	3.7	85	1026.7	0	0	9	24	3	7	02	0	-
4	- 2.8	- 3.8	4.6	94	1026.5	2	2	9	18	3	7	03	1	-
5	- 3.2	- 4.1	4.5	93	1019.8	1	0	9	14	4	6	10	0	-
6	2.2	- 0.7	5.8	82	1007.3	6	3	5	18	6	7	01	1	-
7	4.0	0.6	6.4	79	1001.4	8	8	4	23	12	7	02	2	-
8	0.6	0.0	6.1	96	1015.1	8	8	4	24	4	6	10	1	-
9	5.6	4.1	8.2	90	1013.0	8	8	4	25	9	7	02	5	0.0
10	6.9	4.4	8.4	85	1007.5	7	7	5	26	9	7	02	2	-
11	2.0	2.0	7.1	100	1009.1	9	9	.	13	3	1	45	4	-
12	3.6	0.8	6.5	82	1009.2	8	8	4	24	9	7	02	2	-
13	1.0	0.4	6.3	96	988.2	8	7	3	21	10	5	71	6	4.8
14	1.0	0.2	6.2	95	983.0	8	8	5	23	8	7	03	8	0.5
15	- 5.4	- 7.0	3.6	88	1002.7	3	3	4	24	5	7	01	1	-
16	- 3.5	- 4.7	4.3	93	998.8	8	8	5	15	7	7	02	1	-
17	0.8	0.0	6.1	93	995.8	8	8	4	24	10	7	02	2	-
18	- 4.6	- 6.3	3.8	89	1015.6	2	2	5	30	5	7	03	1	-
19	- 1.2	- 3.0	4.9	87	1014.2	8	4	5	18	7	7	02	2	-
20	1.4	0.6	6.4	95	984.4	8	8	4	24	12	7	60	6	1.5
21	- 1.2	- 3.8	4.6	82	1013.9	8	8	4	33	9	7	02	2	-
22	0.7	- 0.5	5.9	91	1021.8	8	8	5	24	9	7	03	7	0.1
23	1.8	- 0.7	5.8	84	1005.2	7	7	5	22	10	6	10	5	0.0
24	1.4	0.0	6.1	90	1006.6	7	3	5	24	7	7	91	8	0.6
25	0.4	- 0.5	5.9	93	983.7	8	8	4	27	14	6	70	6	2.4
26	- 5.0	- 6.7	3.7	89	999.1	6	6	4	24	7	7	03	1	-
27	- 4.6	- 6.3	3.8	89	1010.0	8	8	4	25	2	7	02	7	0.0
28	- 9.6	-10.7	2.7	91	1016.9	9	9	.	23	4	3	45	4	-
29	- 5.4	- 6.8	3.7	90	1010.3	8	8	4	22	5	7	02	2	-
30	-14.0	-15.7	1.8	87	1009.8	6	6	4	04	4	6	10	1	-

Godz. 13

1	1.4	- 3.0	4.9	73	1033.2	2	0	9	34	7	8	01	1	-
2	2.6	- 0.2	6.0	83	1027.5	8	8	6	27	5	7	02	2	-
3	4.3	- 3.5	4.7	57	1026.0	2	2	9	22	5	8	02	0	-
4	4.1	0.2	6.2	77	1024.2	6	0	9	21	6	7	02	1	-
5	5.4	- 1.4	5.8	61	1019.4	4	0	9	16	6	7	05	0	-
6	4.7	3.4	7.8	91	1005.6	8	7	3	19	8	5	61	6	0.7
7	4.8	- 0.7	5.8	67	1005.1	7	6	4	26	12	8	03	2	-
8	4.8	3.2	7.7	94	1016.3	8	8	3	23	5	5	51	2	0.0
9	7.3	6.8	9.9	97	1008.6	8	6	2	23	9	5	61	6	1.3
10	7.0	4.6	8.5	84	1007.8	8	3	5	24	9	7	01	2	-
11	4.5	3.8	9.2	96	1004.2	8	8	3	21	9	5	21	4	2.8
12	4.5	1.0	6.6	78	1009.5	7	7	4	24	9	7	02	8	0.0
13	3.8	2.3	7.2	89	983.5	8	8	4	23	9	6	10	7	2.2
14	1.5	- 1.2	5.6	83	987.2	7	7	4	28	9	7	01	8	1.5
15	- 1.0	- 3.8	4.6	81	1004.2	1	0	9	26	8	8	02	0	-
16	- 0.4	- 1.4	5.5	93	997.5	8	8	4	16	6	5	70	7	0.4
17	0.3	- 0.5	5.9	95	999.5	8	8	4	23	9	8	26	2	1.9
18	- 0.8	- 2.4	5.1	88	1020.8	3	2	5	28	5	8	01	1	-
19	0.0	- 3.5	4.7	77	1024.0	8	2	5	18	9	7	02	2	-
20	1.8	0.4	6.3	90	992.9	8	8	4	26	12	7	26	7	1.5
21	- 0.4	- 3.3	4.8	81	1028.2	2	2	5	33	9	8	01	7	0.1
22	0.6	0.8	6.1	96	1021.3	8	8	3	23	6	6	51	2	0.0
23	3.5	0.9	6.5	83	996.8	8	8	4	25	14	6	10	8	0.1
24	1.8	0.2	6.2	95	1000.3	8	8	4	20	8	5	80	2	1.0
25	- 1.5	- 3.4	4.1	75	994.3	8	8	4	30	14	1	84	7	0.3
26	- 2.7	- 4.4	4.4	87	1001.5	7	7	4	25	8	8	02	2	-
27	- 5.8	- 7.8	3.6	85	1011.7	7	4	5	23	2	7	02	1	-
28	- 4.1	- 7.9	3.8	94	1015.9	8	8	5	19	3	5	10	4	-
29	- 5.4	- 7.4	3.9	84	1008.4	7	7	5	17	6	7	03	7	0.0
30	- 8.4	- 9.8	2.9	89	1010.2	8	8	4	10	2	5	10	1	-

Godz. 19

1	- 0.8	- 1.9	5.3	91	1032.9	0	0	9	32	5	8	01	0	-
2	1.2	- 3.5	4.7	71	1027.0	8	8	5	26	2	7	02	2	-
3	0.2	- 1.2	5.6	89	1026.2	5	0	9	21	3	7	01	1	-
4	0.0	- 1.4	5.5	89	1023.9	0	0	9	17	3	7	02	1	-
5	2.2	- 1.2	5.6	78	1013.7	1	0	9	16	6	7	02	0	-
6	3.8	3.0	7.6	95	1005.5	8	8	3	20	4	6	10	4	1.7
7	0.4	- 1.9	5.3	84	1010.5	0	0	9	27	6	7	01	8	0.0
8	4.5	3.0	7.6	90	1016.9	8	8	4	22	7	6	10	5	0.0
9	9.2	8.1	10.8	93	1006.1	8	8	4	24	9	7	21	6	1.8
10	4.5	3.4	7.8	93	1008.7	2	2	5	24	6	7	01	1	-
11	5.8	3.0	7.6	82	1005.6	8	8	4	24	14	7	02	6	0.2
12	2.1	1.0	6.6	92	1008.8	8	4	6	22	7	7	01	8	0.5
13	3.6	0.8	6.5	83	982.5	5	5	4	25	12	7	03	8	0.2
14	- 1.6	- 2.4	5.1	94	994.3	8	8	4	26	8	7	03	8	2.8
15	- 6.9	- 9.4	3.0	82	1003.7	0	0	9	16	3	7	01	0	-
16	0.6	- 0.2	6.0	95	999.1	8	8	4	16	7	7	71	7	1.0
17	- 0.2	- 1.2	5.6	95	1006.3	8	8	4	30	10	7	22	8	4.1
18	- 0.8	- 1.4	5.5	95	1022.1	3	0	9	25	7	7	02	1	-
19	0.4	- 0.2	6.0	96	996.6	8	8	4	21	9	7	22	7	0.8
20	0.5	- 0.2	6.0	95	999.0	8	8	4	29	12	5	86	2	1.9
21	- 3.0	- 5.0	4.2	86	1026.0	3	3	5	26	4	7	03	0	-
22	0.8	0.8	6.5	100	1018.3	8	8	2	23	8	2	44	5	0.1
23	2.7	0.0	6.1	81	1005.4	0	0	9	28	13	7	01	1	-
24	3.8	3.6	7.9	98	985.6	8	7	3	23	10	6	63	8	5.4
25	- 3.2	- 4.1	4.5	93	999.7	8	8	4	26	5	2	86	8	0.8
26	- 3.5	- 5.7	4.0	85	1005.0	7	7	5	23	4	7	02	2	-
27	- 9.6	-10.7	2.7	91	1014.6	3	0	9	23	5	7	03	1	-
28	- 5.7	- 6.3	3.8	95	1014.3	8	8	5	21	6	6	10	2	-
29	- 6.6	- 8.6	3.2	87	1008.6	6	6	4	15	5	7	01	2	-
30	-13.6	-15.0	1.9	88	1010.7	0	0	9	06	3	6	10	1	-

Godz. 01

DNI	TEMPERATURA POWIETRZA	TEMPERATURA PUNKTU ROSY	PREŻNOŚĆ PARY WODNEJ	WILGOTNOŚĆ WZGLĘDNA	CIŚNIENIE ATMOSFERYCZNE	ZACHMURZENIE			WIATR		WIDZIALNOŚĆ	POGODA		OPAD
	T	T_d	e	U	P_o	N	N_h	h	dd	v	V	ww	W	R
1	- 4.3	- 5.9	3.9	89	1034.9	0	0	9	33	3	8	02	0	-
2	- 3.4	- 3.8	4.6	97	1032.7	1	1	6	24	1	8	01	0	-
3	- 2.8	- 3.4	4.1	82	1027.0	0	0	9	21	1	8	02	0	-
4	- 0.9	- 2.7	5.0	87	1025.7	0	0	9	15	1	7	02	0	-
5	- 1.0	- 3.9	4.9	87	1019.2	0	0	9	16	3	6	10	0	-
6	5.7	0.6	6.4	78	1006.6	5	5	5	19	6	7	01	1	-
7	4.4	1.2	6.7	79	1003.8	7	7	4	24	8	6	10	2	-
8	3.2	1.9	7.0	91	1015.7	8	8	6	27	4	8	03	8	0.0
9	6.0	4.3	8.3	89	1018.0	7	7	5	24	5	6	10	6	0.0
10	8.5	7.5	10.4	94	1009.5	8	3	3	26	5	6	21	6	4.5
11	4.2	4.0	8.1	98	1010.8	8	8	5	20	1	5	10	2	-
12	4.6	2.5	7.3	86	1010.7	4	0	9	23	6	8	01	8	0.0
13	2.2	0.8	6.5	90	999.6	8	7	3	21	10	6	61	6	1.4
14	3.9	2.3	7.2	89	984.5	7	7	4	22	7	7	25	1	0.1
15	- 3.1	- 7.4	3.5	72	1003.4	1	1	5	27	6	8	01	1	-
16	- 2.2	- 3.1	4.9	94	998.6	8	8	5	14	3	5	71	1	0.3
17	1.4	0.0	6.1	90	996.7	8	8	4	25	5	7	80	2	0.8
18	0.6	- 0.2	6.0	94	1010.1	6	6	5	25	4	8	01	8	2.2
19	0.0	- 1.4	5.5	89	1020.7	7	7	5	21	5	7	01	2	-
20	3.2	1.0	6.6	86	988.8	7	7	4	23	9	7	25	7	1.6
21	- 0.6	- 1.2	5.6	95	1014.0	8	8	4	30	9	6	85	8	1.1
22	- 0.4	- 3.3	4.8	82	1026.7	6	6	5	24	5	8	01	2	-
23	3.3	2.8	7.5	97	1015.2	8	8	2	23	4	4	10	4	-
24	3.8	0.4	6.3	79	1010.5	2	2	5	27	6	7	01	1	-
25	6.4	3.6	7.9	83	980.9	8	8	4	24	5	7	01	8	3.2
26	- 2.6	- 3.8	4.6	90	1001.1	2	1	5	24	6	8	02	8	0.0
27	- 5.5	- 7.0	3.6	88	1010.8	4	3	4	27	3	8	01	8	0.0
28	- 7.0	- 7.1	3.6	99	1015.8	8	8	2	19	2	3	48	4	-
29	- 4.6	- 5.5	4.0	93	1012.3	8	8	4	22	5	6	10	7	0.0
30	- 8.2	-10.0	2.8	87	1006.1	7	7	5	13	3	6	10	1	-

Godz. 07

DNI	TEMPERATURA POWIETRZA	TEMPERATURA PUNKTU ROSY	PREŻNOŚĆ PARY WODNEJ	WILGOTNOŚĆ WZGLĘDNA	CIŚNIENIE ATMOSFERYCZNE	ZACHMURZENIE			WIATR		WIDZIALNOŚĆ	POGODA		OPAD
	T	T_d	e	U	P_o	N	N_h	h	dd	v	V	ww	W	R
1	- 5.0	- 5.3	4.1	98	1026.2	0	0	9	03	1	8	02	0	-
2	- 4.4	- 5.3	4.1	93	1031.0	2	1	5	00	0	6	10	0	-
3	- 3.3	- 4.7	4.3	90	1026.4	2	1	9	18	1	6	10	0	-
4	- 2.5	- 3.5	4.7	92	1025.0	4	0	9	13	1	6	10	0	-
5	- 1.0	- 4.4	4.4	78	1016.7	1	0	9	15	2	5	10	0	-
6	5.7	2.5	7.3	79	1005.2	7	7	5	19	5	6	10	1	-
7	4.5	1.9	7.0	83	1005.8	8	8	4	26	7	7	02	8	0.0
8	4.7	3.9	8.1	95	1016.3	8	6	4	24	4	6	61	8	1.0
9	7.2	6.1	9.4	92	1014.0	8	8	4	22	6	5	10	2	-
10	6.6	4.6	8.5	88	1009.8	8	8	4	21	4	7	80	2	0.2
11	6.4	6.0	9.2	97	1006.4	8	7	3	21	3	6	61	6	4.5
12	4.0	1.7	6.9	85	1010.8	7	7	5	25	7	7	25	1	0.0
13	3.4	2.6	7.4	94	987.3	8	7	3	21	8	6	61	6	3.6
14	1.3	0.5	6.3	94	984.8	8	8	4	23	8	6	80	1	0.7
15	- 3.8	- 7.4	3.5	76	1006.7	1	1	5	25	3	8	02	8	0.0
16	0.4	- 0.4	5.9	94	996.9	8	8	4	20	3	6	22	7	2.1
17	1.3	- 0.9	5.7	85	999.6	7	4	5	26	5	7	01	8	0.0
18	0.1	- 0.5	5.9	96	1018.5	4	4	5	25	3	8	01	8	0.7
19	- 0.1	- 3.8	4.6	75	1011.2	6	6	5	15	5	6	10	2	-
20	1.6	- 0.9	5.7	83	992.6	7	7	4	27	9	8	02	8	4.9
21	0.1	- 1.7	5.4	88	1019.6	6	6	5	30	9	7	01	8	0.7
22	0.0	- 0.9	5.7	93	1023.9	7	7	5	23	5	7	03	2	-
23	2.5	- 1.2	5.6	76	1007.0	8	8	4	21	7	6	10	2	-
24	1.6	0.0	6.1	88	1009.4	5	2	5	23	4	7	03	8	0.0
25	0.4	- 0.2	6.0	96	990.1	8	8	4	30	8	4	86	8	1.2
26	- 2.6	- 3.6	4.7	93	1001.0	8	8	4	23	3	6	85	1	0.0
27	- 8.8	- 9.5	3.0	95	1012.1	6	6	4	20	2	6	10	1	-
28	- 5.4	- 6.1	3.9	95	1015.8	8	8	3	20	1	5	10	4	-
29	- 4.9	- 6.6	3.7	88	1008.3	6	6	5	18	4	6	10	2	-
30	-10.7	-11.5	2.5	94	1007.1	0	0	9	13	2	6	10	1	-

Godz. 13

1	3.2	- 0.9	5.7	74	1034.9	2	1	5	35	4	8	02	0	-
2	4.3	- 7.4	3.5	43	1028.7	1	1	5	24	2	7	03	0	-
3	6.2	- 3.8	4.6	49	1026.0	2	0	9	21	4	7	03	0	-
4	7.2	- 3.0	4.9	48	1022.3	6	0	5	17	2	7	03	1	-
5	6.4	- 2.7	5.0	52	1013.1	2	0	5	17	4	6	05	0	-
6	5.9	4.6	8.5	92	1006.1	8	5	4	24	3	6	21	6	1.2
7	3.2	0.4	6.3	83	1009.7	7	7	4	27	7	8	26	2	0.5
8	5.7	4.3	8.3	90	1017.2	8	8	4	22	4	6	10	6	0.8
9	9.2	8.6	11.2	96	1010.8	8	8	3	24	6	4	53	6	1.0
10	6.5	5.6	9.1	94	1009.9	8	5	4	25	3	6	80	2	0.3
11	8.0	6.2	9.3	88	1005.2	8	8	4	22	6	5	80	6	0.8
12	5.3	0.4	6.3	71	1012.2	7	7	5	23	6	7	25	1	0.0
13	4.4	2.8	7.5	90	985.7	8	8	4	25	6	7	25	6	1.0
14	0.8	- 1.7	5.4	85	992.1	3	3	4	29	6	8	03	8	2.7
15	1.1	- 6.3	3.8	58	1005.1	2	1	5	20	5	8	03	0	-
16	2.2	0.0	6.1	86	996.1	7	7	4	18	7	7	26	2	0.0
17	2.2	- 0.2	6.0	84	1006.2	7	7	4	27	7	8	02	8	2.7
18	2.0	- 0.9	5.7	80	1023.9	2	1	5	27	5	8	02	0	-
19	2.2	- 3.0	4.9	68	1002.3	8	4	5	19	8	6	10	2	-
20	1.1	0.3	6.2	94	1000.2	7	7	4	29	7	6	85	8	0.8
21	1.0	- 3.5	4.7	71	1025.7	3	3	4	30	5	8	03	8	0.0
22	0.8	0.3	6.2	96	1022.5	8	8	3	22	5	4	51	2	0.0
23	5.6	1.2	6.7	74	1004.1	7	5	4	26	7	6	10	6	0.0
24	1.2	0.4	6.3	94	999.0	8	5	3	19	7	6	68	8	2.0
25	- 1.8	- 4.7	4.3	81	999.7	2	1	4	28	8	8	01	8	2.4
26	- 2.1	- 3.8	4.6	87	1004.1	5	5	4	25	4	7	26	1	0.4
27	- 6.9	- 8.1	3.3	91	1013.2	6	6	4	20	2	7	03	1	-
28	- 4.4	- 5.0	4.2	96	1015.4	8	8	4	24	3	6	10	2	-
29	- 4.0	- 7.0	3.6	79	1005.5	5	2	5	16	3	7	01	2	-
30	- 8.5	- 8.7	3.2	98	1007.6	8	8	3	13	2	4	28	1	-

Godz. 19

1	- 0.8	- 2.4	5.1	88	1034.0	0	0	9	29	2	8	02	0	-
2	- 0.9	- 5.4	4.1	73	1027.5	0	0	9	21	1	7	01	1	-
3	0.9	- 3.5	4.7	73	1026.2	3	0	9	16	2	7	03	0	-
4	1.9	- 2.2	5.2	74	1021.7	0	0	9	17	3	6	10	1	-
5	5.8	- 0.9	5.7	62	1010.2	0	0	9	16	3	7	01	1	-
6	4.3	2.6	7.4	89	1006.0	8	8	5	20	5	6	10	2	-
7	2.3	- 1.4	5.5	76	1012.7	7	7	5	25	6	8	03	1	-
8	6.6	5.6	9.1	94	1017.7	8	7	3	29	3	6	61	2	0.1
9	9.9	9.0	11.5	94	1009.8	8	7	3	24	5	6	61	5	6.4
10	5.2	4.5	8.4	95	1010.6	7	4	4	24	3	7	25	8	1.4
11	6.1	2.8	7.5	79	1008.9	8	2	4	25	5	7	80	2	0.3
12	3.1	- 0.2	6.0	78	1008.5	8	8	5	21	7	8	03	8	0.0
13	4.8	1.9	7.0	81	984.8	5	3	4	21	7	8	01	8	0.6
14	- 1.8	- 4.1	4.5	83	999.3	0	0	5	26	4	5	01	8	0.3
15	- 1.8	- 7.8	3.4	64	1000.7	4	2	5	15	4	8	03	1	-
16	2.7	0.4	6.3	86	998.4	7	7	4	24	7	7	25	2	1.4
17	0.9	0.0	6.1	93	1004.5	8	8	4	24	7	6	85	1	0.6
18	0.5	- 1.2	5.6	87	1024.7	7	2	5	22	5	8	01	1	-
19	2.8	1.0	6.6	89	997.1	8	7	3	22	8	6	68	7	0.6
20	0.1	- 0.5	5.9	96	1008.1	7	7	4	30	11	7	26	8	2.7
21	- 1.4	- 3.8	4.6	84	1028.9	6	6	5	27	3	8	03	8	0.0
22	1.4	1.1	6.4	98	1020.3	8	8	2	23	4	3	46	5	0.0
23	4.4	0.6	6.4	77	1010.1	2	2	5	27	7	7	03	1	-
24	7.4	6.4	9.4	94	987.7	8	6	3	24	10	6	63	7	3.9
25	- 0.9	- 1.9	5.3	92	998.6	8	8	4	26	8	6	85	3	1.8
26	- 4.1	- 6.0	3.9	86	1007.9	1	0	5	27	4	8	01	8	0.1
27	- 8.4	- 8.6	3.2	98	1014.8	8	8	2	18	3	3	48	2	-
28	- 5.2	- 6.2	3.8	93	1016.7	8	8	4	24	4	6	22	2	0.1
29	- 5.5	- 7.3	3.5	87	1008.2	8	8	5	18	3	4	10	2	-
30	-10.4	-11.2	2.6	94	1008.8	0	0	9	12	1	3	48	1	-

Godz. 01

DNI	TEMPERATURA POWIETRZA	TEMPERATURA PUNKTU ROSY	PRĘŻNOŚĆ PARY WODNEJ	WILGOTNOŚĆ WZGLĘDNA	CIŚNIENIE ATMOSFERYCZNE	ZACHMURZENIE			WIATR		WIDZIALNOŚĆ	POGODA		OPAD
	T	T_d	e	U	P_o	N	N_h	h	dd	v	V	ww	W	R
1	- 1.8	- 2.7	5.0	90	1035.8	0	0	9	00	0	7	02	1	-
2	- 3.5	- 5.0	4.2	91	1032.8	0	0	9	00	0	7	02	0	-
3	- 2.2	- 5.7	4.0	78	1026.2	0	0	9	18	2	7	02	0	-
4	- 1.7	- 3.3	4.8	89	1023.9	0	0	9	16	2	6	10	0	-
5	- 0.9	- 3.5	4.7	83	1016.4	0	0	9	14	3	5	10	0	-
6	6.9	2.6	7.4	74	1002.4	8	2	9	19	7	7	02	2	-
7	3.8	2.3	7.2	89	1004.1	8	8	4	26	12	6	80	2	0.1
8	4.5	3.8	8.0	95	1017.2	8	8	4	29	5	6	25	2	0.9
9	6.4	6.1	9.4	97	1017.6	8	8	5	24	7	6	10	2	-
10	8.3	7.4	10.3	94	1011.3	8	7	3	29	8	6	61	6	1.8
11	5.6	5.3	8.9	98	1008.6	8	7	3	18	1	4	61	5	0.1
12	3.6	2.8	7.5	94	1011.2	7	7	5	25	5	7	03	1	-
13	3.0	2.3	7.2	96	994.0	8	7	3	24	19	6	61	6	2.4
14	2.5	- 1.2	5.6	76	985.7	0	0	9	27	15	7	01	8	0.0
15	- 5.1	- 7.0	3.6	85	1007.3	0	0	9	27	5	7	02	0	-
16	0.6	- 0.2	6.0	95	995.5	8	8	4	22	4	7	02	7	2.4
17	1.1	0.2	6.2	95	997.4	8	8	4	25	5	6	83	1	1.0
18	0.4	- 0.2	6.0	96	1012.8	8	8	4	30	12	7	02	8	0.5
19	- 0.1	- 0.9	5.7	93	1018.2	8	8	4	17	3	7	03	1	-
20	2.7	0.8	6.5	87	991.0	8	8	4	26	15	7	25	8	2.9
21	0.6	- 3.8	4.6	72	1020.0	7	7	5	31	8	7	02	2	-
22	- 1.9	- 2.4	5.1	96	1028.5	6	6	5	23	5	7	03	1	-
23	2.1	1.5	6.8	96	1015.8	0	0	9	24	7	7	01	5	0.1
24	2.5	0.6	6.4	87	1013.1	7	7	4	26	10	7	02	1	-
25	5.6	3.0	7.6	85	984.5	8	8	4	28	14	6	81	6	3.4
26	- 1.3	- 2.2	5.2	95	1001.8	8	8	4	25	7	6	85	3	5.1
27	- 8.3	- 9.8	2.9	89	1012.3	1	1	4	23	4	7	01	1	-
28	- 4.3	- 4.8	4.3	96	1013.6	8	8	4	00	0	5	70	7	0.0
29	- 4.4	- 4.6	4.3	98	1010.8	7	7	4	21	5	6	10	2	-
30	- 3.5	- 4.4	4.4	94	1001.6	8	8	4	16	4	6	10	7	0.0

Godz. 07

DNI	TEMPERATURA POWIETRZA	TEMPERATURA PUNKTU ROSY	PRĘŻNOŚĆ PARY WODNEJ	WILGOTNOŚĆ WZGLĘDNA	CIŚNIENIE ATMOSFERYCZNE	ZACHMURZENIE			WIATR		WIDZIALNOŚĆ	POGODA		OPAD
	T	T_d	e	U	P_o	N	N_h	h	dd	v	V	ww	W	R
1	- 3.2	- 3.8	4.6	95	1036.4	0	0	9	CC	0	7	02	0	-
2	- 4.7	- 6.0	3.9	92	1031.0	2	0	9	CC	0	6	10	0	-
3	- 3.5	- 6.0	3.9	83	1025.2	1	1	5	16	3	6	10	0	-
4	- 2.7	- 3.3	4.8	95	1023.0	4	0	9	13	1	5	10	0	-
5	- 2.3	- 4.4	4.4	86	1013.3	6	0	9	17	3	6	10	1	-
6	4.5	3.8	8.0	94	1004.4	8	7	4	28	2	7	61	2	C.S
7	3.2	1.0	6.6	86	1008.3	6	6	4	27	8	7	01	8	2.4
8	4.9	4.1	8.2	95	1016.7	8	7	3	26	8	6	51	8	0.5
9	7.5	7.5	10.4	100	1013.5	9	9	.	24	9	3	51	4	0.2
10	6.3	5.9	9.3	97	1010.8	8	7	3	25	2	6	61	6	2.1
11	6.9	6.7	9.8	99	1004.8	8	7	3	22	7	6	61	6	3.8
12	3.6	2.3	7.2	91	1011.3	8	8	4	27	8	7	03	2	-
13	4.2	2.8	7.5	91	987.3	8	8	4	27	18	6	81	6	4.7
14	0.3	- 0.9	5.7	91	990.0	4	4	4	28	2	7	83	8	1.4
15	- 6.5	- 8.2	3.3	90	1007.7	0	0	9	24	2	7	02	0	-
16	1.2	- 0.2	6.0	90	995.3	8	8	4	25	7	7	02	7	1.4
17	0.8	- 0.7	5.8	89	1003.3	7	7	4	30	8	7	01	8	1.2
18	- 1.8	- 3.0	4.9	91	1022.1	0	0	9	30	9	7	02	8	0.1
19	- 0.6	- 3.8	4.6	80	1009.1	8	0	9	21	7	7	02	2	-
20	2.8	- 3.5	4.7	63	998.0	4	4	5	30	12	7	01	8	1.3
21	- 0.5	- 3.5	4.7	79	1025.9	7	7	4	32	6	7	01	2	-
22	0.6	0.4	6.3	98	1024.1	8	8	4	24	5	5	10	2	-
23	1.8	- 0.5	5.9	85	1007.1	8	8	4	22	9	7	02	1	-
24	1.3	0.4	6.3	95	1010.0	8	8	4	22	7	6	80	1	C.0
25	0.3	- 0.7	5.8	93	994.7	8	8	4	28	8	7	26	7	4.4
26	- 3.2	- 3.5	4.7	97	1002.1	7	7	5	30	1	7	26	2	1.2
27	- 5.7	- 6.1	3.9	97	1011.9	9	9	.	CC	C	3	49	1	-
28	- 5.7	- 6.1	3.9	97	1014.9	8	8	3	CC	C	5	10	7	0.0
29	- 5.4	- 5.7	4.0	98	1003.8	7	7	4	16	5	6	10	2	-
30	- 4.6	- 5.2	4.1	96	1003.2	8	8	4	15	4	6	10	2	-

Godz. 13

1	3.1	- 2.2	5.2	68	1036.1	1	0	9	16	1	7	02	0	-
2	4.2	- 6.0	3.9	47	1028.4	2	1	9	18	2	7	03	0	-
3	5.5	- 3.3	4.8	52	1023.8	2	0	9	18	2	7	02	0	-
4	5.6	- 0.7	5.8	63	1020.6	1	0	9	14	2	6	05	0	-
5	5.8	- 1.2	5.6	61	1009.6	8	0	9	16	3	6	10	1	-
6	5.9	3.4	7.8	85	1005.2	6	3	4	24	8	7	01	6	0.1
7	4.3	0.8	6.5	78	1013.0	5	4	4	29	10	7	25	1	0.1
8	6.8	6.1	9.4	96	1017.0	8	7	3	28	6	6	60	5	0.6
9	10.2	9.8	12.1	97	1011.8	8	7	3	26	10	6	61	5	0.6
10	6.5	6.2	9.5	99	1010.2	8	7	4	34	2	6	61	5	2.2
11	6.4	3.6	7.9	83	1006.0	8	8	4	28	12	7	02	6	0.4
12	4.3	- 0.5	5.5	71	1014.0	6	4	5	27	15	7	03	8	0.0
13	5.6	2.8	7.8	82	985.6	7	7	4	27	18	7	01	8	3.2
14	0.2	- 2.2	5.2	84	994.4	7	7	4	32	9	7	26	1	1.2
15	- 0.3	- 6.0	3.9	66	1002.2	6	0	5	15	3	7	03	1	-
16	1.5	0.6	6.4	93	993.1	8	8	4	24	9	7	80	2	0.5
17	2.7	- 0.7	5.8	77	1010.0	6	6	4	29	10	7	03	8	0.0
18	1.5	- 0.3	5.9	87	1015.1	6	6	5	24	2	7	03	1	-
19	0.6	- 0.5	5.9	91	1000.7	8	8	4	22	10	5	80	2	0.7
20	0.8	0.0	6.1	95	1006.7	8	8	5	30	12	5	85	8	0.5
21	0.4	- 3.0	4.9	78	1025.9	6	6	4	31	5	7	01	2	-
22	1.3	1.3	6.7	100	1022.6	9	9	.	23	5	1	51	4	0.0
23	6.5	1.9	7.0	72	1008.4	7	7	4	28	13	7	01	2	-
24	5.1	4.4	8.4	95	995.9	8	6	4	21	9	5	63	8	4.5
25	- 1.2	- 3.3	4.9	86	1002.8	8	8	4	26	8	5	86	1	1.0
26	- 3.5	- 5.4	4.1	86	1007.3	8	0	9	29	3	7	02	4	-
27	- 5.8	- 7.0	3.6	82	1012.3	9	9	.	CC	C	1	49	4	-
28	- 5.2	- 5.5	4.0	98	1019.7	8	8	3	25	2	6	10	4	-
29	- 4.2	- 4.4	4.4	98	1008.1	8	8	4	18	4	5	77	7	1.3
30	- 4.7	- 5.7	4.0	93	1004.6	8	8	4	05	2	6	10	7	C.8

Godz. 19

1	- 1.3	- 3.3	4.8	87	1034.6	0	0	9	CC	C	7	02	0	-
2	- 0.2	- 5.0	4.2	70	1026.9	C	0	9	16	1	7	02	0	-
3	0.3	- 2.2	5.2	84	1024.1	0	0	9	18	2	6	10	0	-
4	1.1	- 1.9	5.3	81	1019.1	0	0	9	15	2	5	10	0	-
5	4.3	1.0	6.6	79	1006.4	7	7	9	17	4	7	03	2	-
6	4.1	1.0	6.6	81	1005.0	6	4	4	24	9	7	01	2	-
7	3.4	2.3	7.2	92	1015.8	8	8	4	29	5	7	02	8	0.1
8	6.0	5.0	8.7	93	1019.5	7	7	4	26	4	7	01	6	0.0
9	8.9	8.6	11.2	99	1011.2	8	7	3	27	10	6	61	6	1.8
10	5.2	5.0	8.7	98	1010.9	8	8	4	27	1	6	10	6	2.4
11	5.2	3.8	8.0	90	1009.7	8	8	4	26	5	7	03	1	-
12	3.1	2.1	7.1	92	1006.0	8	7	4	22	12	6	61	2	0.8
13	4.8	2.1	7.1	83	985.2	7	7	4	26	18	7	02	8	2.4
14	- 3.4	- 6.0	3.9	83	1002.8	0	0	5	25	5	7	02	8	0.5
15	- 0.9	- 1.4	5.5	97	997.3	8	8	8	16	2	6	71	2	0.0
16	0.9	0.4	6.3	96	996.1	2	2	4	24	10	7	01	8	1.6
17	1.2	0.2	6.0	90	1010.4	8	8	4	25	9	6	86	2	0.6
18	- 0.3	- 0.9	5.7	96	1024.2	8	8	4	22	4	7	02	2	-
19	2.9	1.5	6.8	90	994.9	7	7	4	22	9	7	01	8	1.6
20	0.3	- 2.2	5.2	84	1019.1	8	8	5	32	10	7	02	8	0.2
21	- 1.8	- 3.8	4.6	85	1030.8	C	0	9	25	2	7	02	1	-
22	2.1	2.1	7.1	100	1020.9	9	9	.	22	3	1	45	5	0.1
23	4.2	2.1	7.1	86	1013.1	7	7	4	28	10	7	02	2	-
24	7.9	6.5	9.7	91	998.2	7	7	4	24	13	7	21	6	4.6
25	- 0.4	- 1.7	5.4	91	1001.4	8	8	4	26	10	5	86	1	0.2
26	- 7.1	- 9.0	3.1	89	1011.2	0	0	9	27	5	7	02	8	0.1
27	- 4.3	- 5.0	4.2	94	1012.7	8	8	4	CC	C	5	71	4	C.0
28	- 3.9	- 4.1	4.5	99	1014.6	7	7	3	25	4	6	10	2	-
29	- 3.3	- 4.4	4.4	93	999.8	8	8	4	15	3	6	71	7	1.0
30	- 5.1	- 6.7	3.7	89	1006.6	8	8	4	05	2	6	10	7	C.0

Godz. 01

DNI	TEMPERATURA POWIETRZA T	TEMPERATURA PUNKTU ROSY T_d	PRĘŻNOŚĆ PARY WODNEJ e	WILGOTNOŚĆ WZGLĘDNA U	CIŚNIENIE ATMOSFERYCZNE P_o	ZACHMURZENIE N	N_h	h	WIATR dd	v	WIDZIALNOŚĆ V	POGODA ww	W	OPAD R
1	- 1.4	- 3.0	4.9	88	1035.3	0	0	9	14	3	7	02	0	-
2	- 1.0	- 3.8	4.6	81	1030.5	0	0	9	15	7	7	02	0	-
3	- 1.2	- 3.8	4.6	83	1024.5	3	3	9	13	1	7	02	0	-
4	- 2.6	- 3.2	4.8	95	1021.8	0	0	9	14	1	5	10	0	-
5	5.8	- 3.3	4.8	52	1012.3	7	4	4	18	4	6	10	1	-
6	11.0	7.4	10.3	79	1002.2	8	8	4	33	8	6	80	1	0.0
7	9.8	1.2	6.7	73	1000.4	8	8	4	28	9	8	02	8	0.0
8	6.8	5.0	8.7	88	1002.1	8	8	4	27	5	7	60	2	0.4
9	8.8	7.4	10.3	91	1018.6	8	8	9	25	6	6	10	1	-
10	10.0	8.2	10.9	89	1013.4	8	5	4	27	5	6	61	2	0.9
11	8.4	7.8	10.6	96	1007.2	8	6	2	25	6	6	61	5	7.8
12	5.4	2.8	7.5	85	1011.1	7	7	5	25	7	8	03	1	-
13	6.0	5.3	8.9	96	999.4	8	6	2	25	9	6	61	6	2.1
14	4.0	0.6	6.4	79	996.0	3	3	4	27	8	8	01	8	0.9
15	- 2.2	- 4.7	4.3	83	1010.1	0	0	9	26	3	8	02	0	-
16	2.8	1.9	7.0	94	996.7	7	5	4	25	7	7	01	8	0.0
17	2.1	1.2	6.7	94	1001.3	7	5	4	29	6	6	23	6	2.1
18	1.6	- 0.5	5.9	87	1019.8	0	0	9	31	5	8	02	1	-
19	1.6	- 1.4	5.5	85	1015.6	6	6	4	24	7	7	02	1	-
20	5.0	0.4	6.3	72	998.6	0	0	9	32	10	8	29	8	1.3
21	1.5	- 1.7	5.4	78	1026.0	0	0	9	31	4	8	02	0	-
22	1.4	0.9	6.5	96	1028.9	7	7	3	26	5	6	10	1	-
23	2.8	0.4	6.3	84	1017.0	0	0	9	25	7	6	10	1	-
24	3.0	0.6	6.4	85	1017.1	0	0	9	27	5	8	02	1	-
25	6.1	3.9	8.1	86	991.5	8	8	4	31	9	7	25	6	3.3
26	1.4	- 0.5	5.9	87	1002.7	7	7	4	26	8	8	02	8	0.0
27	- 3.6	- 4.7	4.3	92	1013.3	4	3	4	25	4	7	03	0	-
28	-10.2	-11.4	2.5	91	1014.4	0	0	9	00	0	1	48	0	-
29	- 2.8	- 4.7	4.3	86	1008.2	8	8	3	24	7	6	10	1	-
30	- 2.2	- 3.4	4.7	91	1003.1	8	7	2	31	8	5	71	3	1.1

Godz. 07

DNI	TEMPERATURA POWIETRZA T	TEMPERATURA PUNKTU ROSY T_d	PRĘŻNOŚĆ PARY WODNEJ e	WILGOTNOŚĆ WZGLĘDNA U	CIŚNIENIE ATMOSFERYCZNE P_o	ZACHMURZENIE N	N_h	h	WIATR dd	v	WIDZIALNOŚĆ V	POGODA ww	W	OPAD R
1	- 6.0	- 6.7	3.7	94	1035.1	1	0	9	13	2	8	03	0	-
2	- 2.2	- 4.7	4.3	83	1026.2	5	0	9	05	2	7	03	1	-
3	- 5.4	- 5.7	4.0	98	1023.4	1	1	9	00	0	6	10	0	-
4	- 3.8	- 4.3	4.4	96	1020.3	2	0	9	15	2	4	10	0	-
5	5.0	- 3.3	4.8	56	1009.4	2	0	9	21	4	7	03	1	-
6	5.2	4.1	8.2	93	1003.2	6	4	4	25	4	6	10	8	1.3
7	4.4	1.7	6.9	82	1013.0	6	6	4	29	6	8	02	1	-
8	6.2	5.5	9.0	95	1017.2	8	8	3	28	8	6	61	6	1.6
9	10.9	10.3	12.5	96	1015.4	8	7	2	25	8	5	61	2	0.0
10	9.0	8.6	11.2	97	1011.5	8	5	3	27	6	6	61	6	3.2
11	8.8	7.0	10.0	87	1005.1	8	7	2	26	8	6	60	6	0.8
12	4.3	1.7	6.9	84	1015.5	2	2	4	28	7	8	01	8	0.5
13	6.3	4.1	8.2	86	998.7	7	7	4	28	7	8	25	6	2.7
14	2.7	- 0.7	5.8	77	999.6	2	2	4	28	7	8	03	8	0.0
15	- 1.6	- 3.0	4.9	89	1005.7	1	0	9	20	5	8	03	0	-
16	3.8	0.4	6.3	79	996.6	7	7	4	27	9	7	02	1	-
17	1.9	0.0	6.1	87	1005.9	1	1	4	30	6	8	03	1	-
18	- 0.3	- 0.9	5.7	96	1025.1	1	1	2	28	3	7	03	0	-
19	1.8	- 2.4	5.1	74	1007.2	8	1	4	24	8	7	01	1	-
20	4.8	- 0.9	5.7	66	1007.2	4	4	4	32	10	8	02	0	-
21	- 0.4	- 2.2	5.2	88	1030.4	0	0	9	32	5	8	02	0	-
22	2.6	1.8	7.0	95	1025.4	8	8	2	25	4	5	10	2	-
23	4.4	0.0	6.1	74	1010.4	7	3	4	27	8	7	01	1	-
24	4.2	3.5	7.8	95	1009.1	8	7	3	24	7	6	61	8	0.0
25	2.4	- 1.7	5.4	75	1001.5	2	2	4	29	10	8	01	8	1.4
26	- 0.6	- 1.5	5.5	93	1004.1	6	1	2	09	6	6	22	8	5.6
27	- 4.6	- 4.8	4.3	98	1010.6	8	8	4	09	1	5	10	1	-
28	- 4.4	- 5.6	4.0	91	1014.7	7	7	4	24	4	6	10	4	-
29	- 1.3	- 1.8	5.4	97	999.4	8	6	2	24	8	5	71	3	1.3
30	- 0.8	- 1.5	5.5	95	1003.6	8	7	2	34	7	4	71	3	3.4

Godz. 13

1	5.6	- 1.7	5.4	59	1034.7	0	0	9	15	5	8	02	0	-
2	5.0	- 6.7	3.7	42	1026.5	5	0	9	14	4	7	02	1	-
3	6.2	- 1.9	5.3	55	1022.7	0	0	9	00	0	6	05	0	-
4	7.8	- 0.2	6.0	86	1018.4	1	0	9	15	3	6	10	0	-
5	12.6	2.3	7.2	49	1005.6	7	1	5	22	6	6	05	1	-
6	7.0	1.2	6.7	67	1005.0	7	7	4	26	9	7	03	1	-
7	6.2	3.4	7.8	82	1016.9	8	5	4	29	7	8	01	1	-
8	10.2	6.5	9.7	78	1019.7	7	7	4	25	5	8	03	6	1.6
9	11.6	9.5	11.9	86	1014.6	8	8	3	27	7	6	10	6	0.0
10	9.0	8.6	11.2	97	1011.1	8	6	2	26	7	5	61	6	1.3
11	8.8	4.8	8.6	75	1008.7	7	7	4	27	6	8	03	6	0.0
12	6.4	2.6	7.4	77	1015.2	8	6	4	26	7	8	03	1	-
13	8.4	2.8	7.4	67	999.0	6	6	4	29	10	8	02	8	0.2
14	4.0	- 3.8	4.6	57	1000.5	5	5	4	33	8	8	02	1	-
15	1.4	0.4	6.3	93	998.6	8	5	3	22	7	6	60	7	0.2
16	6.3	2.5	7.3	77	998.2	5	5	4	28	12	8	25	2	0.1
17	4.6	1.0	6.6	78	1014.5	6	2	4	28	7	8	03	1	-
18	3.4	1.0	6.6	85	1026.2	2	0	9	25	5	7	02	0	-
19	5.0	2.1	7.1	81	1021.3	8	5	4	26	9	7	60	6	0.1
20	5.6	- 1.4	5.5	60	1014.9	6	6	4	35	12	8	01	1	-
21	4.1	- 0.9	5.7	69	1032.8	1	0	9	32	3	8	02	0	-
22	4.4	3.7	7.9	95	1024.4	8	8	2	27	4	5	20	5	0.0
23	8.6	4.6	8.5	75	1013.5	7	4	4	31	8	7	01	2	-
24	8.8	7.4	10.3	91	997.6	8	7	2	25	9	6	61	6	2.9
25	3.4	- 1.4	5.5	69	1005.6	4	3	4	28	8	8	03	8	0.7
26	0.1	- 2.2	5.2	85	1011.0	2	1	4	31	5	7	02	1	-
27	- 0.6	- 3.0	4.9	83	1011.5	7	7	4	27	5	7	02	8	1.5
28	- 1.4	- 1.9	5.3	97	1016.6	7	7	3	28	2	5	70	7	0.2
29	0.6	- 1.4	5.5	87	996.7	8	5	2	32	6	5	71	3	0.3
30	- 1.6	- 2.7	5.0	91	1005.8	8	7	2	34	7	4	71	3	2.7

Godz. 19

1	- 1.0	- 2.4	5.1	88	1032.6	0	0	9	14	4	8	02	0	-
2	0.8	- 5.4	4.1	62	1025.0	3	2	9	17	3	7	01	1	-
3	- 0.2	- 2.4	5.1	86	1022.4	0	0	9	15	2	5	10	0	-
4	3.0	0.2	6.2	81	1015.9	0	0	9	15	4	6	10	0	-
5	11.6	2.6	7.4	54	1001.6	8	8	5	22	8	6	05	2	-
6	6.9	2.6	7.4	74	1005.6	7	7	4	26	9	8	02	1	-
7	6.4	5.0	8.7	90	1015.5	6	7	4	27	4	7	60	2	0.8
8	6.4	5.6	9.1	95	1021.1	0	0	9	25	4	7	02	8	0.0
9	11.0	8.2	10.9	83	1014.1	8	8	4	27	6	7	02	2	-
10	9.0	8.6	11.2	97	1010.6	8	8	2	26	3	5	51	6	0.7
11	6.2	3.2	7.7	81	1012.1	4	4	9	26	5	8	01	8	0.2
12	5.4	2.3	7.2	80	1004.1	8	1	3	24	12	7	61	2	0.1
13	5.0	3.9	8.1	93	998.7	8	8	4	28	8	7	81	2	1.8
14	0.2	- 5.0	4.2	69	1007.0	0	0	9	30	4	8	01	1	-
15	1.8	1.0	6.6	94	999.9	3	2	4	25	4	6	10	6	1.1
16	3.1	0.8	6.5	86	998.8	8	8	9	25	5	8	03	1	-
17	2.6	0.2	6.2	84	1014.3	3	3	4	29	7	8	01	8	0.0
18	2.4	0.4	6.3	88	1023.0	3	3	9	24	6	7	03	1	-
19	5.4	1.5	6.8	77	996.8	7	7	4	26	11	8	03	8	0.2
20	3.5	- 1.7	5.4	66	1021.9	1	1	4	33	7	8	03	1	-
21	0.2	- 0.7	5.8	93	1031.7	0	0	9	26	4	6	10	0	-
22	5.4	3.9	8.1	90	1022.8	8	8	2	25	5	6	10	2	-
23	5.8	1.7	6.9	76	1017.1	7	3	4	28	5	7	03	2	-
24	9.3	8.0	10.7	92	991.4	8	7	3	26	9	7	60	6	2.8
25	1.2	- 0.9	5.7	87	1004.8	3	1	4	28	7	8	02	8	0.3
26	- 3.2	- 4.7	4.3	89	1013.8	1	0	9	27	2	7	02	0	-
27	- 3.2	- 4.7	4.3	89	1012.1	0	0	9	24	3	7	01	1	-
28	- 3.6	- 4.7	4.3	92	1015.5	3	3	3	25	4	8	10	7	0.0
29	- 2.6	- 4.4	4.4	86	1008.5	8	4	2	30	5	5	71	3	1.6
30	- 3.4	- 5.7	4.0	85	1000.7	8	8	4	33	7	5	71	3	0.8

Godz. 01

DNI	TEMPERATURA POWIETRZA	TEMPERATURA PUNKTU ROSY	PRĘŻNOŚĆ PARY WODNEJ	WILGOTNOŚĆ WZGLĘDNA	CIŚNIENIE ATMOSFERYCZNE	ZACHMURZENIE			WIATR		WIDZIALNOŚĆ	POGODA		OPAD
	T	T_d	e	U	P_o	N	N_h	h	dd	v	V	ww	W	R
1	- 1.4	- 6.7	3.7	68	1030.5	0	0	9	33	3	7	01	1	-
2	- 2.8	- 3.8	4.6	93	1030.5	6	6	5	30	4	7	03	1	-
3	- 1.5	- 4.7	4.3	77	1026.6	0	0	9	27	3	7	02	1	-
4	- 4.4	- 5.0	4.2	96	1027.8	0	0	9	18	2	7	02	0	-
5	- 1.8	- 2.9	4.9	92	1022.2	0	0	9	16	3	7	02	0	-
6	1.1	- 1.4	5.5	83	1011.1	2	0	9	16	7	7	02	0	-
7	3.8	2.5	7.3	91	1006.1	8	8	5	23	6	7	02	6	2.0
8	2.0	0.0	6.1	87	1014.9	6	6	5	27	8	7	02	8	0.0
9	5.7	5.0	8.7	95	1018.4	8	8	3	25	4	5	10	5	0.0
10	8.8	7.3	10.2	90	1008.5	8	7	3	27	8	6	61	6	1.5
11	4.8	4.3	8.3	97	1011.3	8	8	3	25	3	7	02	6	1.2
12	5.6	3.0	7.6	85	1010.6	8	4	3	24	7	7	01	8	0.0
13	2.6	1.2	6.7	90	1000.9	8	8	5	20	9	7	61	2	0.9
14	4.2	1.5	6.8	82	986.5	8	8	4	24	9	7	01	8	0.8
15	- 2.9	- 6.7	3.7	74	1001.4	0	0	9	28	6	8	01	8	0.0
16	- 2.7	- 7.8	3.4	69	1000.3	8	8	9	14	5	7	01	1	-
17	1.6	- 0.5	5.9	87	997.9	7	7	5	24	5	7	03	7	0.2
18	1.0	- 0.9	5.7	87	1005.7	7	7	4	27	5	7	02	8	0.0
19	- 0.6	- 1.9	5.3	91	1022.9	8	8	5	20	4	7	02	1	-
20	2.2	0.8	6.5	90	993.8	8	6	3	22	10	7	61	7	0.6
21	0.4	- 2.4	5.1	82	1007.4	8	8	4	22	10	7	85	8	0.0
22	- 1.4	- 3.8	4.6	84	1026.3	8	8	5	28	5	7	70	1	0.0
23	1.4	1.1	6.6	98	1016.0	8	8	2	22	8	5	10	2	-
24	3.1	0.6	6.4	85	1009.4	7	7	4	25	6	7	02	2	-
25	8.1	4.8	8.6	80	982.7	8	7	4	24	12	6	61	6	0.7
26	- 1.8	- 3.8	4.6	85	1000.1	1	1	4	25	5	7	02	8	0.0
27	- 5.9	- 7.4	3.5	89	1009.5	8	8	5	30	4	7	02	2	-
28	- 8.2	- 9.6	2.9	89	1016.3	9	9	.	26	2	3	49	4	-
29	- 5.8	- 6.5	3.7	95	1012.9	7	7	4	24	3	6	22	2	0.8
30	-13.0	-15.1	1.9	84	1008.8	0	0	9	12	2	7	02	0	-

Godz. 07

DNI	TEMPERATURA POWIETRZA	TEMPERATURA PUNKTU ROSY	PRĘŻNOŚĆ PARY WODNEJ	WILGOTNOŚĆ WZGLĘDNA	CIŚNIENIE ATMOSFERYCZNE	ZACHMURZENIE			WIATR		WIDZIALNOŚĆ	POGODA		OPAD
	T	T_d	e	U	P_o	N	N_h	h	dd	v	V	ww	W	R
1	- 4.0	- 5.5	4.0	89	1022.3	1	1	4	32	4	7	02	0	-
2	- 0.6	- 1.7	5.4	92	1028.8	7	7	5	30	3	6	10	2	-
3	- 4.5	- 6.0	3.9	87	1027.1	0	0	9	24	4	6	10	0	-
4	- 3.2	- 4.2	4.5	92	1026.8	2	0	9	16	4	6	10	0	-
5	- 3.4	- 4.5	4.4	92	1020.0	0	0	9	15	3	6	10	0	-
6	1.5	- 1.2	5.6	83	1008.5	7	4	5	16	6	6	10	1	-
7	4.1	0.8	6.5	79	1005.5	7	7	4	24	8	7	03	2	-
8	1.6	1.1	6.6	96	1016.7	6	3	3	24	5	6	10	1	-
9	5.9	3.4	7.8	85	1015.9	8	8	4	24	7	6	10	2	-
10	7.5	5.1	8.8	85	1009.2	8	8	5	27	5	7	21	6	3.2
11	5.8	5.3	8.9	97	1008.7	8	7	2	18	4	5	61	2	1.7
12	4.7	3.4	7.8	91	1011.5	7	7	3	25	6	7	03	2	-
13	0.7	0.4	6.3	98	991.7	8	7	3	21	10	5	71	6	3.4
14	1.8	- 1.4	5.5	78	986.7	8	8	4	24	6	7	03	8	0.9
15	- 3.4	- 8.2	3.3	69	1005.5	2	2	5	28	6	8	01	0	-
16	- 2.2	- 3.5	4.7	90	999.6	8	6	3	16	4	6	71	7	0.2
17	1.1	- 0.2	6.0	90	998.6	8	6	2	24	5	6	10	7	0.1
18	0.3	- 0.3	6.0	96	1014.8	8	8	5	32	3	7	71	8	0.5
19	- 0.9	- 4.1	4.5	80	1016.2	8	8	9	17	6	7	01	2	-
20	1.0	0.2	6.2	93	989.0	8	6	3	25	10	5	71	6	0.6
21	- 0.4	- 1.7	5.4	91	1013.6	8	8	4	32	7	7	26	8	1.0
22	- 0.4	- 1.7	5.4	91	1023.9	8	6	5	25	4	7	01	7	0.0
23	3.0	0.2	6.2	81	1009.2	7	7	5	21	6	6	10	5	0.0
24	1.8	- 0.7	5.8	84	1006.9	7	2	4	26	7	7	01	8	0.0
25	3.3	0.6	6.4	81	984.2	8	6	3	33	12	7	61	1	0.5
26	- 1.0	- 2.7	5.0	88	1000.4	8	8	3	24	6	7	85	1	0.0
27	- 6.8	- 9.0	3.1	85	1011.4	8	8	4	25	3	7	02	2	-
28	- 7.8	- 9.2	3.1	90	1016.4	9	9	.	21	3	3	49	4	-
29	- 6.2	- 7.0	3.6	94	1010.0	8	8	4	21	4	6	10	7	0.0
30	-14.8	-16.5	1.7	87	1008.8	0	0	9	12	3	6	10	0	-

Godz. 13

1	1.5	- 4.1	4.5	65	1021.4	1	0	9	36	6	8	01	1	-
2	2.0	- 0.2	6.0	86	1027.3	8	8	6	33	3	7	02	2	-
3	4.0	- 4.7	4.3	93	1026.5	0	0	9	27	5	8	02	0	-
4	4.4	0.6	6.4	77	1024.8	2	0	9	16	7	7	02	0	-
5	5.4	- 2.4	5.1	58	1016.7	2	0	9	15	6	7	02	0	-
6	7.0	3.4	7.8	77	1006.8	8	8	8	19	4	6	60	2	0.0
7	4.9	0.6	6.4	73	1008.9	8	8	4	26	9	8	80	2	0.1
8	5.6	4.3	8.3	92	1017.7	8	8	4	24	4	6	61	6	0.1
9	6.6	5.9	9.3	95	1011.6	8	8	4	24	10	5	63	5	0.1
10	6.4	5.6	9.1	95	1009.4	8	8	4	26	4	7	61	6	3.0
11	6.9	6.2	9.5	96	1007.0	8	8	3	22	6	4	51	6	4.0
12	5.0	1.9	7.0	80	1012.2	8	8	4	26	9	7	02	8	0.0
13	5.3	3.6	7.9	88	985.9	8	8	4	23	10	6	80	7	3.7
14	1.6	- 0.5	5.9	87	990.2	8	8	4	29	10	8	26	8	0.7
15	0.8	- 5.0	4.2	64	1006.2	1	0	9	27	6	8	02	0	-
16	0.9	0.1	6.1	94	999.3	8	8	4	21	3	6	10	7	1.3
17	1.7	- 0.5	5.9	85	1002.5	7	7	4	29	6	8	01	8	0.1
18	- 2.0	- 1.9	5.3	76	1021.4	5	5	5	30	6	8	03	7	0.0
19	1.8	- 2.7	5.0	72	1007.2	8	8	9	20	7	7	03	2	-
20	0.4	- 0.2	6.0	96	995.0	8	8	8	30	9	4	85	7	1.6
21	0.1	- 3.0	4.9	79	1020.4	5	5	5	24	7	8	01	8	0.2
22	0.7	- 0.5	5.8	81	1022.5	8	8	3	24	5	6	10	2	-
23	4.8	- 0.7	5.8	67	1002.6	8	5	5	25	10	7	60	2	0.0
24	2.0	1.2	6.7	94	1003.1	8	7	3	22	8	8	61	7	0.7
25	- 0.9	- 3.8	4.6	81	995.9	8	8	3	32	9	8	26	6	0.7
26	- 2.4	- 3.3	4.8	93	1002.4	8	8	4	27	3	7	85	8	3.4
27	- 5.2	- 9.0	3.2	76	1012.7	1	0	9	24	4	7	02	8	0.0
28	- 7.8	- 8.8	3.1	90	1016.4	6	4	4	17	2	5	22	4	0.1
29	- 4.9	- 7.8	3.4	88	1008.4	2	0	9	16	4	7	01	7	0.0
30	- 8.1	- 9.7	2.9	89	1008.2	1	0	9	06	2	6	10	1	-

Godz. 19

1	- 0.5	- 4.7	4.3	73	1031.4	0	0	9	33	5	8	02	0	-
2	1.3	- 4.1	4.5	67	1027.0	8	8	5	29	3	7	02	2	-
3	- 2.6	- 4.4	4.4	87	1026.9	0	0	9	18	3	7	02	0	-
4	- 0.9	- 3.5	4.7	83	1024.4	0	0	9	16	3	7	01	1	-
5	2.5	- 2.2	5.2	70	1014.4	0	0	9	16	6	7	02	0	-
6	5.6	5.4	8.9	98	1006.8	8	5	3	24	3	6	61	6	3.4
7	1.8	- 0.7	5.8	84	1012.2	5	5	4	27	5	7	03	8	0.5
8	4.5	3.2	7.7	91	1018.6	8	8	3	23	4	5	10	6	0.0
9	9.2	8.1	10.8	93	1009.1	8	7	3	26	8	6	61	6	3.8
10	5.8	5.3	8.9	97	1009.3	8	6	3	29	4	6	61	6	4.8
11	7.3	3.4	7.8	76	1008.2	8	8	4	26	8	6	10	6	0.0
12	3.0	- 0.5	5.9	78	1010.8	8	8	6	24	7	7	03	1	-
13	4.8	1.0	6.6	77	986.8	7	7	5	27	9	7	01	8	3.2
14	- 0.2	- 3.3	4.8	79	996.5	8	8	4	28	7	8	03	1	-
15	- 3.3	- 7.4	3.5	73	1003.8	4	0	9	15	4	7	02	0	-
16	0.6	0.0	6.1	96	998.0	8	8	4	24	5	6	70	2	0.7
17	1.0	- 0.9	5.7	87	1008.0	7	7	4	27	8	7	02	8	0.0
18	0.3	- 1.7	5.4	86	1024.7	2	2	5	26	4	7	01	1	-
19	1.8	- 0.2	6.0	87	999.6	8	8	5	23	8	7	71	7	0.5
20	0.6	- 0.2	6.0	93	1002.1	8	8	4	30	10	7	85	8	1.0
21	- 0.7	- 2.2	5.2	88	1025.9	7	7	6	33	5	7	03	1	-
22	1.2	0.4	6.3	94	1020.0	8	8	3	24	4	5	10	5	0.3
23	4.8	0.4	6.3	74	1007.8	7	7	5	25	7	7	02	6	0.1
24	5.9	5.5	9.0	97	996.2	8	7	3	23	8	5	61	7	5.2
25	- 1.6	- 9.0	4.2	76	998.1	7	7	4	24	10	7	85	1	0.0
26	- 4.6	- 5.9	3.9	91	1006.5	7	7	9	26	4	7	02	8	0.0
27	- 7.5	- 9.2	3.0	87	1014.9	9	9	.	24	2	2	49	4	-
28	- 5.3	- 6.0	3.9	95	1014.9	8	8	4	21	2	6	10	2	-
29	-10.0	-12.1	2.4	84	1007.9	0	0	9	15	3	7	02	0	-
30	-12.4	-15.2	1.9	81	1006.3	4	0	9	07	3	5	10	0	-

Godz. 01

DNI	TEMPERATURA POWIETRZA	TEMPERATURA PUNKTU ROSY	PRĘŻNOŚĆ PARY WODNEJ	WILGOTNOŚĆ WZGLĘDNA	CIŚNIENIE ATMOSFERYCZNE	ZACHMURZENIE			WIATR		WIDZIALNOŚĆ	POGODA		OPAD
	T	T_d	e	U	P_o	N	N_h	h	dd	v	V	ww	W	R
1	- 0.1	- 5.4	4.1	68	1033.3	7	7	5	01	5	8	02	1	-
2	- 3.8	- 4.0	4.6	99	1032.1	0	0	9	00	0	8	02	1	-
3	- 3.9	- 4.4	4.4	94	1028.1	0	0	9	21	1	7	02	1	-
4	- 2.2	- 3.8	4.6	88	1027.0	0	0	9	19	1	6	10	0	-
5	- 2.3	- 3.3	4.8	94	1021.3	0	0	9	16	2	6	10	0	-
6	2.8	0.0	6.1	81	1005.9	7	0	9	18	4	7	03	1	-
7	4.0	1.9	7.0	86	1007.4	7	7	9	24	6	7	02	2	-
8	2.9	2.1	7.1	94	1016.5	7	7	5	28	4	7	25	1	0.1
9	6.4	5.7	9.2	95	1019.8	8	8	4	24	4	6	10	6	0.2
10	9.2	7.8	10.6	92	1010.9	8	7	3	26	7	6	61	2	0.5
11	5.8	5.3	8.9	97	1011.7	8	8	3	15	1	6	21	6	1.1
12	5.5	3.8	8.0	89	1012.4	8	0	5	26	4	7	01	1	-
13	4.5	0.6	6.4	76	1000.0	8	7	3	22	9	7	60	6	0.1
14	4.8	2.5	7.3	86	986.9	8	8	4	26	7	7	02	2	-
15	- 2.9	- 7.0	3.6	72	1002.9	0	0	9	27	5	8	02	1	-
16	- 2.2	- 3.5	4.7	92	999.5	8	8	5	16	2	6	71	1	0.2
17	2.5	0.0	6.1	84	998.4	8	8	4	24	7	8	03	1	-
18	1.0	0.2	6.2	93	1011.0	8	8	4	27	5	6	70	1	0.2
19	0.1	- 1.7	5.4	88	1023.8	8	8	4	23	5	7	02	1	-
20	4.6	0.2	6.2	74	992.7	8	8	4	24	12	7	02	6	0.2
21	0.2	- 0.4	5.9	96	1012.4	7	7	4	32	7	7	26	7	0.3
22	- 0.2	- 3.3	4.8	79	1027.7	8	8	5	28	3	8	02	2	-
23	2.5	2.2	7.2	98	1017.9	8	8	3	24	7	4	10	2	-
24	3.6	0.8	6.5	83	1011.2	7	7	4	25	7	8	03	1	-
25	4.9	3.0	8.7	88	983.9	8	7	3	24	11	6	61	6	3.4
26	- 1.1	- 2.2	5.2	94	1002.1	6	6	4	28	2	7	02	8	1.3
27	- 4.7	- 7.9	3.4	91	1011.5	1	1	5	27	3	7	03	1	-
28	- 5.8	- 6.2	3.8	97	1016.4	8	8	4	25	2	7	02	2	-
29	- 4.9	- 6.7	3.7	89	1013.7	8	8	4	24	5	7	03	2	-
30	-10.2	-11.4	2.5	91	1007.8	7	7	5	14	1	6	10	1	-

Godz. 07

DNI	TEMPERATURA POWIETRZA	TEMPERATURA PUNKTU ROSY	PRĘŻNOŚĆ PARY WODNEJ	WILGOTNOŚĆ WZGLĘDNA	CIŚNIENIE ATMOSFERYCZNE	ZACHMURZENIE			WIATR		WIDZIALNOŚĆ	POGODA		OPAD
	T	T_d	e	U	P_o	N	N_h	h	dd	v	V	ww	W	R
1	- 5.3	- 6.7	3.7	91	1035.3	0	0	9	33	2	8	02	1	-
2	- 1.8	- 3.0	4.9	91	1030.8	7	7	5	30	1	8	02	1	-
3	- 4.8	- 5.7	4.0	93	1028.0	1	0	9	15	1	6	10	0	-
4	- 3.3	- 4.0	4.5	95	1026.5	0	0	9	17	1	6	10	0	-
5	- 2.9	- 4.1	4.5	89	1019.1	0	0	9	16	2	6	10	0	-
6	4.2	1.5	6.8	82	1007.8	7	7	5	18	4	7	03	2	-
7	4.6	1.5	6.8	79	1007.8	7	6	4	27	7	7	03	1	-
8	4.6	3.6	7.9	93	1017.6	7	3	4	26	3	7	03	2	-
9	6.8	5.1	8.8	89	1016.5	8	8	4	24	8	6	10	2	-
10	7.5	6.8	9.9	96	1011.6	8	2	4	25	2	6	60	6	5.5
11	7.2	6.8	9.9	97	1008.8	8	7	3	24	4	6	61	6	3.2
12	4.8	2.3	7.2	84	1012.8	7	7	5	25	6	7	02	2	-
13	2.6	1.9	7.0	96	991.0	8	7	2	23	8	6	61	6	4.1
14	1.6	0.6	6.4	94	987.3	7	7	4	25	8	7	83	1	0.7
15	- 3.4	- 8.2	3.3	69	1007.6	1	1	5	28	3	8	02	0	-
16	- 0.8	- 1.5	5.5	95	999.0	8	6	3	18	2	5	71	7	2.1
17	1.7	0.2	6.2	90	1000.2	8	8	4	25	5	7	03	2	-
18	0.8	0.0	6.1	93	1017.1	7	7	4	32	2	7	26	7	0.4
19	0.3	- 4.4	4.4	71	1014.9	8	8	9	19	7	7	02	2	-
20	2.4	0.0	6.1	84	992.6	7	7	4	25	8	8	25	1	1.6
21	0.4	- 1.7	5.4	86	1017.9	8	8	4	22	8	6	85	2	0.0
22	- 0.2	- 1.9	5.3	88	1025.4	8	8	5	25	3	8	02	2	-
23	2.8	- 0.7	5.8	78	1011.2	7	7	4	23	8	6	10	2	-
24	1.6	0.0	6.1	88	1010.8	3	3	5	26	5	8	03	1	-
25	2.9	1.0	6.6	87	989.2	8	8	4	28	8	7	80	6	0.2
26	- 0.2	- 1.9	5.3	88	1001.8	7	7	4	25	5	7	01	8	0.3
27	-10.0	-11.2	2.6	91	1013.1	1	0	5	25	3	7	02	1	-
28	- 5.8	- 6.2	3.8	97	1016.5	8	8	4	15	1	6	85	2	0.0
29	- 4.6	- 6.7	3.7	86	1010.3	8	8	4	21	3	7	02	2	-
30	-11.7	-12.6	2.3	93	1008.2	0	0	5	13	2	6	10	1	-

Godz. 13

1	3.5	- 3.8	4.6	58	1034.3	1	0	9	34	5	8	02	0	-
2	6.0	- 1.4	5.5	58	1028.9	6	6	5	33	2	8	03	2	-
3	4.7	- 3.0	4.9	58	1027.1	0	0	9	22	3	7	02	0	-
4	6.0	- 1.9	5.3	58	1024.4	1	0	9	17	3	7	02	0	-
5	8.2	- 1.7	5.4	49	1015.2	7	0	9	12	3	6	05	1	-
6	6.8	5.8	9.2	94	1007.1	8	3	4	22	3	5	61	6	2.0
7	5.6	0.2	6.2	68	1010.9	7	7	4	26	8	7	02	8	0.0
8	6.0	4.3	8.3	89	1018.8	8	8	3	25	4	6	10	6	0.5
9	7.6	7.2	10.1	97	1013.5	8	7	3	24	8	5	61	5	0.3
10	8.2	7.6	10.4	96	1010.6	8	7	3	25	4	6	61	6	2.9
11	8.2	6.8	9.9	91	1007.6	8	8	3	25	7	6	20	6	0.7
12	5.5	1.9	7.0	77	1013.8	7	7	3	26	8	7	02	2	-
13	3.3	2.5	7.3	96	987.6	7	7	3	27	7	7	26	6	6.2
14	2.7	- 0.9	5.7	77	992.6	7	7	4	28	7	8	27	2	0.1
15	1.5	- 5.4	4.1	61	1006.7	2	0	9	25	5	8	03	0	-
16	1.8	0.4	6.3	90	999.1	8	8	4	23	4	7	02	7	1.6
17	2.8	0.0	6.1	81	1006.1	7	7	4	29	6	7	26	2	0.0
18	4.0	- 0.7	5.8	70	1023.9	6	6	5	30	4	7	03	1	-
19	2.8	- 3.0	4.9	66	1006.1	8	8	9	21	8	7	02	2	-
20	2.2	- 1.2	5.6	78	999.2	8	8	4	31	8	8	01	8	0.0
21	1.9	- 0.9	5.7	80	1024.2	6	6	4	34	7	8	01	8	1.4
22	1.2	0.4	6.3	93	1023.5	8	8	4	25	4	5	51	3	0.0
23	5.6	0.8	6.5	70	1005.5	7	3	4	26	10	7	01	8	0.0
24	2.2	1.2	6.7	94	1002.8	8	7	3	23	6	6	61	8	0.7
25	- 0.7	- 3.5	4.7	81	999.4	7	7	5	32	7	8	26	8	4.4
26	- 1.2	- 2.2	5.2	92	1004.1	6	3	4	32	1	8	01	8	2.7
27	- 5.9	- 6.6	3.7	94	1013.8	8	8	4	23	2	8	10	1	-
28	- 4.4	- 5.0	4.2	96	1016.4	8	8	4	23	1	5	77	8	0.2
29	- 3.4	- 4.3	4.8	81	1007.6	7	7	4	20	3	7	01	1	-
30	- 5.8	- 6.9	3.6	92	1008.0	0	0	5	09	1	6	10	1	-

Godz. 19

1	- 1.4	- 4.7	4.3	78	1033.8	0	0	4	33	2	8	02	0	-
2	- 0.7	- 4.4	4.4	76	1028.5	5	5	5	23	1	8	01	1	-
3	- 0.9	- 3.6	4.9	85	1027.0	0	0	9	18	1	6	10	0	-
4	0.6	- 2.2	5.2	83	1023.6	0	0	9	15	1	6	10	0	-
5	2.6	- 1.2	5.6	77	1013.4	6	0	9	16	2	6	10	1	-
6	4.9	4.2	8.2	95	1008.1	8	8	4	25	3	7	21	4	1.5
7	2.2	- 0.7	5.8	90	1014.8	0	0	9	27	4	7	02	8	0.0
8	5.0	4.8	8.4	97	1019.4	8	7	3	24	4	5	61	2	0.0
9	10.0	9.4	12.0	97	1011.5	8	7	3	27	7	5	61	5	2.6
10	9.2	9.8	9.2	97	1011.5	8	7	3	32	1	6	61	6	5.1
11	6.5	2.1	7.1	74	1010.3	1	0	5	26	7	7	01	1	-
12	3.0	- 0.5	5.4	78	1011.5	8	8	4	22	4	7	02	2	-
13	5.1	2.0	7.5	86	987.7	8	8	4	26	8	7	25	2	0.2
14	- 0.5	- 3.8	4.7	79	998.9	3	3	4	29	2	8	03	8	0.2
15	- 3.3	- 8.8	3.2	67	1002.9	0	0	9	17	4	8	01	1	-
16	2.4	0.4	6.3	88	998.4	3	3	4	23	7	7	01	6	0.2
17	1.8	- 0.2	6.0	87	1010.9	7	7	4	28	5	7	03	1	-
18	- 0.2	- 2.4	5.1	86	1025.9	0	0	9	24	3	7	02	1	-
19	2.3	1.2	6.7	92	999.9	8	6	3	24	7	6	61	7	0.9
20	0.8	0.0	6.1	93	1007.0	8	8	4	30	7	8	85	2	0.2
21	- 0.6	- 2.4	5.1	87	1029.1	8	6	4	31	3	8	01	1	-
22	1.9	1.0	6.8	95	1021.4	8	8	3	25	4	5	10	5	0.0
23	4.9	0.6	6.4	73	1010.8	3	1	4	29	4	7	02	1	-
24	7.2	6.4	9.6	94	991.0	8	8	3	24	9	6	21	6	5.8
25	- 0.1	- 3.5	4.7	78	1000.5	8	8	4	25	12	6	85	1	0.0
26	- 4.8	- 4.0	5.9	92	1008.4	7	7	3	27	3	8	02	1	-
27	- 6.7	- 7.2	3.8	96	1012.4	8	8	4	21	1	6	10	2	-
28	- 4.0	- 4.8	5.9	86	1025.8	8	8	4	24	5	6	10	7	0.0
29	- 4.9	- 5.6	5.2	89	1008.7	3	0	9	18	3	6	10	1	-
30	-10.9	-11.7	2.9	94	1008.8	0	0	5	09	1	8	10	1	-

Godz. 01

DNI	TEMPERATURA POWIETRZA	TEMPERATURA PUNKTU ROSY	PRĘŻNOŚĆ PARY WODNEJ	WILGOTNOŚĆ WZGLĘDNA	CIŚNIENIE ATMOSFERYCZNE	ZACHMURZENIE			WIATR		WIDZIALNOŚĆ	POGODA		OPAD
	T	T_d	e	U	P_o	N	N_h	h	dd	v	V	ww	W	R
1	- 3.0	- 4.1	4.5	94	1035.5	0	0	9	33	1	7	02	0	-
2	- 8.0	-10.7	2.7	80	1032.5	0	0	9	00	0	7	02	0	-
3	- 5.2	- 6.7	3.7	91	1026.9	0	0	9	14	1	6	10	0	-
4	- 2.1	- 3.5	4.7	88	1025.0	0	0	9	14	2	6	10	0	-
5	- 0.4	- 3.3	4.8	82	1017.8	0	0	9	13	3	6	10	0	-
6	7.1	1.2	6.7	66	1006.1	8	8	6	15	3	7	03	2	-
7	5.3	1.0	6.6	74	1006.6	6	6	5	23	7	7	01	1	-
8	5.5	4.8	8.6	95	1018.0	8	8	4	27	2	7	03	8	0.0
9	7.1	5.5	9.0	89	1019.8	8	8	5	21	3	6	10	2	-
10	8.8	7.7	10.5	93	1019.1	8	7	4	24	4	6	61	2	0.0
11	7.8	7.4	10.3	97	1005.9	8	7	2	22	3	6	61	5	1.3
12	4.0	3.0	7.6	93	1012.9	4	1	4	24	3	6	10	1	-
13	3.2	2.1	7.1	92	998.1	8	7	3	22	9	6	61	6	1.8
14	4.4	1.9	7.0	84	988.2	8	8	5	25	7	7	25	6	0.0
15	- 2.8	- 7.0	3.6	73	1007.7	0	0	9	26	4	7	02	0	-
16	0.6	- 0.5	5.9	91	997.9	8	8	4	23	2	6	10	7	1.2
17	2.5	0.2	6.2	86	996.3	8	8	5	23	6	7	02	1	-
18	1.7	- 0.9	5.7	83	1012.9	6	6	5	25	6	7	25	2	0.0
19	- 0.2	- 2.4	5.1	86	1020.9	7	7	9	17	2	7	01	1	-
20	2.9	1.3	6.7	89	992.3	5	5	5	25	8	7	23	6	0.4
21	0.9	- 4.4	4.4	67	1019.6	6	6	5	30	6	7	01	8	0.0
22	- 2.5	- 4.1	4.5	88	1026.5	4	4	9	23	3	7	01	1	-
23	3.4	0.6	6.4	82	1017.7	0	0	5	24	7	7	01	1	-
24	3.2	- 0.2	6.0	78	1014.7	0	0	9	27	4	7	02	1	-
25	6.4	3.9	8.1	84	986.3	7	7	4	26	7	7	21	5	5.8
26	0.6	- 1.7	5.4	85	1002.3	7	7	5	27	4	7	27	1	0.1
27	- 6.8	- 8.2	3.3	91	1013.1	0	0	9	25	3	7	02	0	-
28	- 3.6	- 4.7	4.3	93	1014.7	8	7	3	17	3	6	78	7	0.6
29	- 3.0	- 4.4	4.4	89	1012.8	8	8	5	23	3	6	10	2	-
30	- 5.2	- 7.4	3.5	85	1003.8	6	8	3	16	2	6	77	7	0.1

Godz. 07

DNI	TEMPERATURA POWIETRZA	TEMPERATURA PUNKTU ROSY	PRĘŻNOŚĆ PARY WODNEJ	WILGOTNOŚĆ WZGLĘDNA	CIŚNIENIE ATMOSFERYCZNE	ZACHMURZENIE			WIATR		WIDZIALNOŚĆ	POGODA		OPAD
	T	T_d	e	U	P_o	N	N_h	h	dd	v	V	ww	W	R
1	- 7.6	- 9.0	3.1	90	1036.9	0	0	9	03	1	7	02	1	-
2	- 9.8	-10.1	2.8	98	1032.1	2	2	9	09	1	3	46	0	-
3	- 4.2	- 5.4	4.1	92	1026.0	1	0	9	12	1	3	10	0	-
4	- 2.6	- 3.8	4.6	92	1023.7	2	0	9	12	2	6	10	0	-
5	- 1.2	- 6.0	3.9	70	1015.2	4	0	9	14	2	6	10	0	-
6	8.8	3.8	8.0	71	1005.2	8	8	5	21	4	6	61	1	C.0
7	4.6	0.8	6.5	76	1009.6	8	4	4	25	7	8	01	8	C.0
8	5.8	4.1	8.2	89	1016.1	8	8	3	24	5	7	03	6	C.7
9	7.4	6.7	9.8	95	1016.5	8	7	3	23	6	6	61	2	C.5
10	8.2	7.5	10.4	94	1012.1	8	7	3	24	5	6	61	6	2.0
11	7.6	7.0	10.0	96	1006.9	8	7	2	15	3	6	61	6	2.C
12	4.5	2.3	7.2	86	1012.5	7	7	4	24	6	7	02	1	-
13	5.7	4.6	8.5	93	989.2	8	7	2	24	9	6	61	6	4.3
14	2.2	- 2.4	5.1	71	998.7	3	3	4	27	7	7	01	1	-
15	- 6.0	- 7.8	3.4	88	1008.9	0	0	5	23	2	6	10	0	-
16	2.0	0.0	6.1	87	998.2	8	8	4	24	5	7	02	2	-
17	1.9	0.8	6.5	92	1002.9	8	8	3	25	6	7	03	6	0.7
18	0.2	- 2.4	5.1	82	1021.9	1	1	5	25	8	7	01	8	0.0
19	0.2	- 4.4	4.4	71	1011.7	7	7	9	18	3	7	03	2	-
20	2.1	- 0.1	6.1	85	996.2	7	7	4	27	7	7	03	8	0.2
21	0.2	- 4.7	4.5	73	1025.6	8	8	4	23	5	6	26	2	0.0
22	0.4	- 0.5	5.9	93	1025.8	8	8	5	24	4	6	10	1	-
23	2.8	- 1.9	5.3	72	1016.8	7	7	6	23	7	7	01	1	-
24	2.1	0.4	6.3	88	1012.0	8	8	4	24	5	7	03	1	-
25	1.1	0.0	6.1	91	995.2	8	8	3	26	8	7	25	2	0.9
26	0.0	- 1.2	5.6	91	1002.0	7	7	4	24	6	7	27	2	0.4
27	- 5.3	- 6.3	3.8	93	1012.9	8	8	5	24	2	6	71	1	0.3
28	- 4.4	- 5.0	4.2	96	1015.3	8	8	3	18	1	5	10	7	0.0
29	- 5.5	- 7.4	3.5	86	1007.4	4	4	5	17	5	6	10	1	-
30	- 4.2	- 6.0	3.9	86	1004.6	8	8	3	16	2	6	10	7	C.0

Godz. 13

1	2.9	- 4.1	4.5	68	1036.1	0	0	9	12	1	6	02	0	-
2	4.8	- 5.0	4.2	49	1029.4	2	0	9	20	2	7	02	4	-
3	5.4	- 2.4	5.1	58	1025.3	1	1	9	12	2	7	02	0	-
4	5.8	- 2.4	5.1	56	1021.7	1	0	9	13	3	6	10	0	-
5	7.7	- 1.7	5.4	52	1011.5	4	0	9	17	4	7	01	0	-
6	6.5	5.1	8.8	91	1006.9	8	6	4	23	3	6	10	6	1.0
7	6.2	- 0.9	5.7	60	1013.2	7	7	5	27	9	8	03	1	-
8	5.4	5.0	8.7	97	1018.8	8	7	3	23	3	6	61	6	0.8
9	10.4	9.3	11.7	93	1013.6	8	7	5	24	6	6	61	6	0.1
10	8.4	7.3	10.2	93	1011.2	8	7	2	25	7	6	61	6	2.3
11	8.7	5.5	9.0	80	1007.6	7	7	4	23	8	7	20	6	0.0
12	5.4	1.7	5.4	60	1015.6	6	6	4	26	10	8	03	1	-
13	6.8	3.4	7.8	79	988.4	6	9	3	25	8	8	03	8	2.9
14	1.2	- 0.9	5.7	87	996.2	5	2	5	26	7	7	26	1	0.1
15	1.4	- 8.4	3.2	48	1004.6	2	2	9	17	6	8	03	1	-
16	3.2	0.8	6.5	85	997.6	8	8	3	25	7	7	02	7	0.6
17	3.4	0.6	6.1	78	1010.7	5	5	4	25	7	8	01	8	0.0
18	3.7	- 2.7	5.0	63	1025.9	1	0	9	27	4	8	02	0	-
19	3.4	- 2.7	5.0	64	1023.5	7	7	9	22	7	7	02	2	-
20	2.8	- 1.1	5.4	76	1006.0	8	8	5	29	8	8	25	1	0.0
21	0.2	- 4.7	4.3	70	1030.2	7	7	5	29	8	8	02	2	-
22	2.3	1.2	6.7	82	1024.2	8	8	3	24	5	6	10	6	0.0
23	6.4	2.1	7.1	73	1009.3	7	7	5	26	8	7	01	2	-
24	5.6	4.8	8.4	95	999.6	8	6	3	22	6	5	61	6	2.7
25	- 0.1	- 3.5	4.7	78	1004.3	2	2	5	26	6	8	01	8	0.8
26	- 0.8	- 4.7	4.3	74	1006.5	1	1	5	31	5	8	03	8	0.7
27	- 4.6	- 5.4	4.1	96	1013.3	8	8	4	21	2	4	10	7	0.1
28	- 3.0	- 5.0	4.2	86	1016.1	8	8	3	22	3	6	20	2	0.0
29	- 3.7	- 6.3	3.8	82	1003.3	8	7	4	14	6	6	71	1	0.0
30	- 4.0	- 7.0	3.6	79	1005.6	8	8	5	14	5	4	10	2	-

Godz. 19

1	- 3.3	- 5.0	4.2	86	1035.3	0	0	9	00	0	7	02	0	-
2	- 1.7	- 3.0	4.9	90	1027.9	0	0	9	13	2	6	10	0	-
3	1.6	- 3.0	4.9	72	1024.9	0	0	9	13	3	6	10	0	-
4	1.0	- 2.7	5.0	76	1020.4	0	0	9	12	3	6	10	0	-
5	7.0	1.2	6.7	67	1008.3	7	7	6	14	5	7	03	1	-
6	4.8	1.9	7.0	81	1007.5	8	8	5	21	5	6	10	2	-
7	3.4	2.3	7.2	92	1016.7	6	6	5	24	3	7	25	1	C.7
8	7.0	5.8	9.2	92	1020.5	7	7	5	22	3	6	10	6	C.5
9	9.6	8.2	10.9	92	1013.1	8	7	3	24	5	6	61	6	C.6
10	8.2	7.8	10.6	97	1011.3	8	7	2	23	3	6	61	6	1.2
11	5.2	4.4	8.4	95	1011.1	6	2	5	23	3	7	25	2	C.7
12	4.6	0.8	6.5	76	1009.6	8	8	5	21	5	6	61	2	C.0
13	5.6	2.8	7.5	82	988.1	7	7	4	24	9	7	02	8	C.1
14	- 0.8	- 4.1	4.5	78	1002.7	0	0	9	29	4	7	01	1	-
15	- 0.8	- 1.4	5.5	95	998.9	8	7	3	14	5	6	71	1	0.1
16	3.6	0.2	6.2	78	998.3	7	7	5	23	5	7	02	8	C.C
17	3.0	- 0.5	5.9	78	1012.3	7	7	3	25	7	7	25	1	C.0
18	- 0.2	- 1.9	5.3	88	1025.8	2	0	5	18	2	7	02	1	-
19	4.0	1.9	7.0	86	998.7	3	3	5	24	7	7	21	7	C.4
20	2.0	- 2.0	5.3	75	1013.8	8	8	4	29	8	7	26	2	0.1
21	- 3.4	- 4.4	4.4	91	1031.6	0	0	9	23	2	7	02	1	-
22	2.4	1.9	7.0	96	1022.5	8	8	3	24	3	5	10	2	-
23	5.8	0.2	6.2	67	1014.0	8	8	5	28	5	7	03	1	-
24	8.3	7.4	10.3	94	991.8	8	8	2	22	8	6	51	6	1.4
25	0.7	- 2.4	5.1	79	1003.0	8	8	6	24	9	7	03	1	-
26	- 3.6	- 6.3	3.8	80	1011.4	0	0	5	25	3	7	02	0	-
27	- 3.8	- 5.4	4.1	88	1014.5	8	8	3	12	3	6	10	4	-
28	- 4.3	- 6.0	3.9	87	1015.9	8	8	4	22	2	6	10	2	-
29	- 4.0	- 7.4	3.5	78	1003.0	8	7	3	16	6	6	78	7	1.8
30	- 6.0	- 7.8	3.4	85	1004.6	7	7	5	10	2	6	10	2	-

Godz. 01

DNI	TEMPERATURA POWIETRZA	TEMPERATURA PUNKTU ROSY	PRĘŻNOŚĆ PARY WODNEJ	WILGOTNOŚĆ WZGLĘDNA	CIŚNIENIE ATMOSFERYCZNE	ZACHMURZENIE			WIATR		WIDZIALNOŚĆ	POGODA		OPAD
	T	T_d	e	U	P_o	N	N_h	h	dd	v	V	ww	W	R
1	- 0.4	- 2.2	5.2	88	1035.1	0	0	9	06	2	7	02	0	-
2	- 3.2	- 3.9	4.6	95	1031.6	0	0	9	11	3	6	10	0	-
3	- 1.4	- 6.0	3.9	71	1025.1	0	0	9	12	1	5	10	0	-
4	- 0.4	- 3.5	4.7	79	1022.7	0	0	9	12	2	4	10	0	-
5	0.0	- 2.7	5.0	82	1015.0	3	3	9	12	2	5	10	0	-
6	10.3	4.1	8.2	66	1003.1	8	8	9	16	2	6	05	2	-
7	5.3	1.0	6.6	74	1010.4	7	7	9	24	7	6	10	2	-
8	6.2	3.8	8.0	84	1021.9	8	8	4	24	5	6	10	8	1.3
9	7.4	6.4	9.6	94	1021.4	7	7	5	21	4	5	10	2	-
10	9.0	7.0	10.0	87	1019.1	8	8	4	21	6	6	10	2	-
11	7.3	7.1	10.1	99	1009.5	8	6	2	21	3	5	61	6	4.0
12	3.8	1.9	7.0	88	1014.0	6	6	5	21	4	6	10	1	-
13	4.9	2.8	7.5	87	997.4	8	4	2	21	8	6	61	6	0.4
14	3.6	0.2	6.2	78	992.4	1	1	5	27	6	7	03	8	1.8
15	- 1.8	- 5.0	4.2	80	1010.9	0	0	9	25	2	7	02	0	-
16	2.0	1.0	6.8	94	999.0	5	5	5	21	5	6	10	1	-
17	1.0	0.2	6.2	94	1001.4	8	6	3	27	6	6	61	8	1.2
18	2.2	- 1.7	5.4	76	1019.7	7	7	5	28	8	7	01	2	-
19	0.7	- 2.7	5.0	78	1018.3	5	5	5	18	2	6	10	1	-
20	5.6	2.5	7.9	80	1000.2	8	8	4	26	10	6	95	1	0.2
21	1.4	- 3.5	4.7	71	1025.4	0	0	9	27	5	7	02	0	-
22	- 0.4	- 1.0	5.7	96	1030.2	6	6	4	22	2	4	10	1	-
23	1.1	- 0.9	5.7	87	1019.5	0	0	9	21	4	5	10	1	-
24	3.2	0.4	6.3	81	1018.9	0	0	9	24	3	6	10	1	-
25	6.8	3.0	7.6	77	992.5	7	7	4	26	7	6	10	8	4.1
26	1.2	- 2.4	5.1	77	1005.0	8	8	4	23	7	7	03	1	-
27	- 5.4	- 6.1	3.9	95	1014.8	2	2	9	CC	0	6	10	0	-
28	- 2.8	- 3.2	4.8	97	1013.5	8	8	5	CC	0	4	71	1	0.4
29	- 6.4	- 6.8	3.7	97	1012.0	8	8	5	CC	0	5	10	1	-
30	- 4.5	- 5.1	4.2	96	1004.5	8	7	3	24	5	5	73	7	1.2

Godz. 07

DNI	TEMPERATURA POWIETRZA	TEMPERATURA PUNKTU ROSY	PRĘŻNOŚĆ PARY WODNEJ	WILGOTNOŚĆ WZGLĘDNA	CIŚNIENIE ATMOSFERYCZNE	ZACHMURZENIE			WIATR		WIDZIALNOŚĆ	POGODA		OPAD
	T	T_d	e	U	P_o	N	N_h	h	dd	v	V	ww	W	R
1	- 3.1	- 4.1	4.5	93	1035.5	0	0	9	C6	1	6	10	0	-
2	- 4.0	- 4.8	4.3	94	1029.6	6	0	9	11	3	6	10	1	-
3	- 4.2	- 5.4	4.1	91	1024.4	0	0	9	12	1	5	10	0	-
4	- 2.8	- 4.1	4.5	89	1021.5	3	0	9	12	3	4	10	0	-
5	0.4	- 2.7	5.0	80	1012.5	6	2	5	12	2	6	10	1	-
6	5.2	4.5	8.4	95	1006.5	8	4	4	21	4	6	61	8	1.2
7	4.5	1.0	6.6	78	1013.9	8	8	5	23	6	6	10	2	-
8	4.8	4.1	8.2	95	1019.6	8	6	3	21	5	5	61	2	1.0
9	9.0	8.1	10.8	94	1017.8	8	8	4	22	5	5	10	2	-
10	8.0	7.3	10.2	94	1013.6	8	7	3	22	6	5	61	5	0.8
11	7.5	6.1	9.4	91	1007.8	8	5	4	21	3	6	10	6	1.8
12	4.4	2.1	7.1	86	1017.2	2	2	5	24	5	7	02	8	0.5
13	6.2	3.4	7.8	82	992.2	7	7	4	22	8	7	03	6	1.1
14	2.3	- 1.2	5.6	78	997.1	1	1	4	25	7	7	03	0	-
15	- 5.2	- 6.2	3.8	93	1007.6	1	0	9	C0	0	6	10	0	-
16	2.2	- 0.2	6.0	84	999.8	8	8	5	22	5	7	03	1	-
17	1.0	- 0.9	5.7	87	1010.7	3	3	5	25	3	6	10	6	0.4
18	- 0.3	- 1.2	5.6	93	1025.4	2	2	4	26	4	6	10	1	-
19	1.2	- 3.8	4.6	70	1010.5	3	1	5	21	5	6	05	1	-
20	3.9	0.6	6.4	79	1007.5	6	6	5	26	8	7	01	9	1.0
21	- 0.5	- 1.7	5.4	91	1029.7	0	0	9	29	5	7	02	0	-
22	1.1	0.6	6.4	96	1026.8	8	8	4	22	4	4	10	2	-
23	2.0	- 1.4	5.5	78	1013.0	6	6	9	22	4	5	10	1	-
24	3.0	2.5	7.3	96	1012.3	8	8	5	22	3	5	61	8	0.4
25	2.1	- 3.0	4.9	68	1002.8	1	1	5	24	6	7	02	8	1.6
26	0.0	- 0.9	6.0	98	1001.7	8	8	4	21	6	5	85	2	0.4
27	- 2.6	- 2.6	5.0	100	1012.5	8	8	4	CC	0	4	10	1	-
28	- 4.2	- 4.7	4.3	96	1015.8	8	8	4	25	2	5	10	7	0.4
29	- 2.2	- 2.5	5.1	98	1003.0	8	4	3	19	4	4	73	7	2.2
30	- 3.0	- 3.7	4.6	95	1004.3	8	7	3	25	6	4	73	3	2.7

Godz. 13

1	4.5	- 3.3	4.8	58	1035.0	0	0	9	10	4	7	05	0	-
2	5.2	- 6.0	3.9	44	1027.1	6	0	9	12	3	6	05	1	-
3	5.8	- 1.4	5.5	59	1023.6	0	0	9	12	1	6	05	0	-
4	7.6	- 0.2	6.0	57	1018.8	2	0	9	12	3	5	05	1	-
5	12.4	0.6	6.4	45	1008.5	3	0	9	18	5	6	05	1	-
6	7.2	1.9	7.0	69	1007.2	7	2	5	20	5	7	03	6	0.1
7	4.0	3.2	7.7	94	1018.1	8	8	4	30	5	6	80	2	0.6
8	8.7	6.2	9.5	83	1020.6	6	4	5	23	5	6	10	6	0.8
9	10.6	9.2	11.6	91	1017.4	8	8	2	22	6	5	20	5	0.4
10	8.3	7.9	10.6	97	1013.0	8	6	3	23	5	5	61	6	5.4
11	8.6	4.3	8.3	74	1010.6	7	6	4	24	6	7	01	2	-
12	5.9	2.8	7.5	81	1018.5	7	4	4	22	6	7	01	1	-
13	7.6	1.9	7.0	67	992.3	8	8	4	28	7	7	03	8	0.0
14	4.7	- 1.2	5.6	66	1000.2	5	5	5	32	6	7	80	1	0.0
15	0.3	- 0.3	6.0	96	1000.8	8	8	3	14	3	6	22	1	0.6
16	5.4	0.0	6.1	68	1000.7	7	7	4	26	7	7	02	2	-
17	4.6	- 0.7	5.8	68	1015.3	4	3	5	26	6	7	03	0	-
18	0.6	- 0.2	6.0	93	1027.6	8	8	4	21	4	6	10	1	-
19	3.8	- 0.2	6.0	75	1004.6	8	8	8	22	6	6	60	1	0.2
20	5.4	- 3.8	4.6	51	1014.5	7	7	4	30	12	7	03	1	-
21	3.3	- 4.4	4.4	56	1032.2	0	0	9	29	4	7	02	0	-
22	2.6	1.5	6.8	92	1025.7	8	4	4	24	2	4	10	2	-
23	6.9	4.3	8.3	83	1014.5	7	7	4	24	6	6	10	6	0.0
24	8.4	6.1	9.4	84	1000.9	8	6	3	20	8	5	60	6	2.3
25	2.7	- 4.1	4.5	61	1007.8	4	4	5	25	6	8	01	1	-
26	0.1	- 4.7	4.3	71	1011.8	3	2	5	29	6	8	03	8	1.1
27	- 0.8	- 1.9	5.3	92	1012.9	7	7	4	24	4	6	26	7	3.1
28	- 2.7	- 4.0	4.5	91	1017.1	7	5	5	CC	0	6	10	2	-
29	- 2.0	- 2.3	5.2	98	1000.0	8	8	4	21	4	5	70	7	3.1
30	- 2.6	- 3.8	4.6	90	1005.4	8	6	3	28	6	5	71	3	1.2

Godz. 19

1	- 0.2	- 3.3	4.8	79	1033.4	0	0	9	10	3	6	10	0	-
2	1.4	- 5.4	4.1	61	1025.9	2	0	9	12	1	6	05	1	-
3	2.5	- 3.5	4.7	64	1023.4	0	0	9	12	1	5	05	0	-
4	3.2	- 1.7	5.4	69	1017.5	1	0	9	11	3	5	05	0	-
5	10.8	0.0	6.1	48	1005.1	6	3	9	16	3	6	05	1	-
6	6.0	1.9	7.0	76	1005.1	7	7	5	21	7	6	10	2	-
7	6.2	3.9	8.1	86	1020.3	8	8	4	24	6	7	03	8	1.5
8	7.2	6.5	9.7	95	1022.0	6	6	5	23	3	6	10	2	-
9	10.5	6.5	9.7	76	1016.1	8	8	3	23	4	6	10	5	0.0
10	7.6	7.6	10.4	100	1012.2	8	6	2	22	4	4	61	6	1.5
11	6.2	3.9	8.1	86	1013.1	6	2	5	24	4	7	25	2	0.5
12	6.0	0.5	5.9	62	1007.2	8	2	5	19	8	7	01	8	0.0
13	5.4	2.3	7.2	80	991.3	8	8	4	22	8	7	25	2	0.0
14	0.0	4.4	4.4	71	1007.3	0	0	5	28	4	7	02	8	0.1
15	2.0	1.5	6.8	96	998.1	4	4	4	23	3	6	10	7	2.2
16	3.0	0.6	6.4	85	1000.7	4	4	9	22	5	7	03	1	-
17	2.4	0.4	6.3	88	1015.5	6	6	7	25	6	7	01	8	0.2
18	0.1	- 0.5	5.9	96	1024.5	0	0	5	22	1	6	10	1	-
19	4.0	0.2	6.2	77	1001.0	0	0	5	21	6	6	10	8	1.1
20	3.0	- 4.1	4.5	61	1021.1	1	1	5	27	7	7	03	1	-
21	- 0.1	- 3.3	4.8	80	1032.5	0	0	5	CC	0	6	10	0	-
22	3.8	2.5	7.3	91	1024.1	8	8	4	23	3	5	10	2	-
23	4.6	0.0	6.1	71	1018.4	7	7	4	27	5	7	03	1	-
24	8.4	7.3	10.2	93	994.9	8	6	3	21	8	6	61	4	1.6
25	2.0	- 3.0	4.9	70	1006.2	1	1	4	24	6	7	01	8	0.0
26	- 1.6	- 4.4	4.4	82	1014.7	0	0	5	27	2	6	10	1	-
27	- 2.9	- 3.3	4.8	97	1013.4	3	3	4	23	2	5	10	8	0.8
28	- 3.1	- 4.3	4.4	90	1016.7	0	0	5	25	1	4	10	1	-
29	- 3.6	- 4.7	4.3	92	1002.2	4	4	4	28	6	6	10	7	0.4
30	- 4.4	- 6.7	3.7	82	1006.9	7	7	5	28	7	6	85	7	0.4

Godz. 01

DNI	TEMPERATURA POWIETRZA T	TEMPERATURA PUNKTU ROSY T_d	PRĘŻNOŚĆ PARY WODNEJ e	WILGOTNOŚĆ WZGLĘDNA U	CIŚNIENIE ATMOSFERYCZNE P_o	ZACHMURZENIE N	N_h	h	WIATR dd	v	WIDZIALNOŚĆ V	POGODA ww	W	OPAD R
1	- 3.1	- 4.1	4.5	94	1036.3	0	0	9	03	1	7	02	1	-
2	- 3.1	- 5.0	4.2	86	1033.3	0	0	9	14	2	6	10	0	-
3	- 1.1	- 5.7	4.0	71	1026.5	0	0	9	11	2	6	10	0	-
4	- 1.7	- 4.4	4.4	82	1024.2	0	0	9	00	0	5	10	0	-
5	- 0.9	- 5.7	4.0	68	1017.1	2	0	9	14	2	6	05	0	-
6	8.1	2.1	7.1	65	1009.7	7	7	9	16	4	6	05	1	-
7	5.4	0.8	6.5	72	1011.0	5	5	6	24	7	7	01	2	-
8	6.2	3.9	8.1	86	1012.0	8	6	4	26	8	7	21	6	0.6
9	7.1	6.1	9.4	94	1021.8	8	8	4	23	4	6	10	1	-
10	9.4	6.2	9.5	81	1015.8	8	8	4	24	7	7	21	2	0.0
11	7.3	6.8	9.9	97	1011.4	8	8	2	22	4	5	61	6	2.1
12	4.8	1.7	6.9	80	1015.4	5	0	9	24	6	7	02	2	-
13	3.4	2.3	7.2	92	999.9	8	6	4	23	10	6	61	6	0.5
14	4.0	1.2	6.7	84	991.9	6	6	5	25	8	8	01	8	0.3
15	- 2.7	- 6.0	3.9	78	1010.9	0	0	9	25	4	8	02	0	-
16	2.2	0.8	6.5	90	1000.2	7	7	4	24	6	7	02	7	0.0
17	0.6	0.0	6.1	96	1000.6	8	8	4	24	6	7	85	1	0.3
18	1.9	- 0.9	5.7	80	1018.4	8	8	5	28	10	7	85	2	0.1
19	- 0.6	- 2.7	5.0	85	1020.7	4	4	7	15	2	7	01	1	-
20	4.6	1.9	7.0	83	999.8	7	7	4	24	10	7	80	2	0.0
21	0.3	- 4.1	4.5	72	1023.9	0	0	9	30	8	8	01	0	-
22	- 1.7	- 3.0	4.9	91	1031.6	2	0	9	23	3	7	03	0	-
23	1.9	0.0	6.1	87	1021.0	0	0	5	21	4	6	10	1	-
24	2.8	0.4	6.3	84	1018.9	0	0	9	24	7	7	02	1	-
25	6.8	4.3	8.3	84	992.1	8	8	4	26	12	7	25	6	1.1
26	1.0	- 1.9	5.3	79	1006.3	8	8	5	24	9	7	03	1	-
27	- 4.8	- 6.3	3.8	89	1014.9	0	0	9	23	2	7	02	0	-
28	- 4.5	- 5.7	4.0	92	1014.6	7	7	5	14	2	6	22	7	0.2
29	- 3.9	- 5.4	4.1	90	1013.7	8	8	2	22	4	6	10	7	0.0
30	- 4.4	- 6.3	3.8	86	1004.6	8	6	4	24	5	6	70	7	0.2

Godz. 07

DNI	TEMPERATURA POWIETRZA T	TEMPERATURA PUNKTU ROSY T_d	PRĘŻNOŚĆ PARY WODNEJ e	WILGOTNOŚĆ WZGLĘDNA U	CIŚNIENIE ATMOSFERYCZNE P_o	ZACHMURZENIE N	N_h	h	WIATR dd	v	WIDZIALNOŚĆ V	POGODA ww	W	OPAD R
1	- 5.5	- 7.0	3.6	91	1036.5	0	0	9	00	0	6	11	0	-
2	- 3.7	- 6.3	3.8	82	1030.9	1	0	9	14	3	5	10	0	-
3	- 3.5	- 6.3	3.8	80	1025.7	1	1	9	13	1	5	10	0	-
4	- 2.5	- 4.7	4.3	84	1023.2	4	0	9	12	2	5	10	0	-
5	- 1.0	- 5.7	4.0	70	1014.5	2	1	9	13	3	5	05	0	-
6	6.6	5.1	8.8	91	1006.7	8	8	4	27	3	6	80	2	0.0
7	3.6	0.6	6.4	80	1014.3	5	3	9	24	7	8	01	8	0.2
8	5.6	3.0	7.6	83	1021.0	8	8	4	24	6	6	10	2	-
9	7.4	6.7	9.8	96	1018.8	8	8	2	24	6	5	21	2	0.2
10	8.1	6.5	9.7	90	1014.4	8	8	4	24	7	6	61	6	0.2
11	7.5	6.5	9.7	94	1009.2	8	8	4	23	8	5	21	6	1.0
12	5.2	2.8	7.5	86	1015.8	7	7	4	26	8	8	25	2	0.3
13	6.1	3.9	8.1	86	993.1	7	7	4	24	8	7	03	6	2.7
14	2.4	- 1.4	5.5	76	996.0	2	2	5	27	10	8	03	1	-
15	- 5.5	- 7.4	3.5	88	1009.9	0	0	9	23	2	6	10	0	-
16	2.4	- 0.5	5.9	81	1001.0	5	5	6	24	10	7	03	1	-
17	1.9	- 1.4	5.5	78	1008.9	7	7	5	28	8	7	02	8	0.6
18	- 0.6	- 2.2	5.2	89	1025.2	1	1	5	28	6	8	03	8	0.1
19	0.2	- 3.3	4.8	77	1012.7	2	0	9	19	5	7	03	1	-
20	3.6	0.8	6.5	82	1005.1	7	7	4	27	8	7	02	8	0.5
21	- 1.6	- 4.4	4.4	82	1029.2	0	0	9	29	6	7	02	0	-
22	0.1	- 0.2	6.0	98	1028.5	8	8	1	21	3	4	10	1	-
23	1.8	- 1.2	5.6	80	1014.0	6	6	5	22	5	6	10	1	-
24	2.4	1.9	7.0	96	1014.6	8	8	4	22	4	6	61	1	0.0
25	2.1	- 3.0	4.9	68	1001.3	4	4	5	28	15	8	03	8	0.7
26	0.1	- 1.7	5.4	88	1004.2	8	8	5	23	6	7	70	8	0.0
27	- 2.8	- 3.5	4.7	95	1013.3	8	8	2	18	1	5	28	1	-
28	- 3.1	- 4.4	4.4	91	1015.6	8	8	2	02	2	5	10	7	0.0
29	- 3.9	- 6.7	3.7	80	1006.2	8	6	4	18	5	6	71	2	0.0
30	- 4.1	- 5.4	4.1	92	1004.2	8	7	3	24	4	6	71	7	2.1

Godz. 13

1	3.1	- 3.8	4.6	61	1026.3	2	1	5	12	2	7	02	0	-
2	5.1	- 4.3	3.8	42	1028.6	2	1	9	14	3	7	02	0	-
3	5.4	- 2.7	5.0	56	1024.8	0	0	5	14	2	6	05	0	-
4	6.7	- 1.9	5.3	54	1021.0	3	0	9	18	2	5	05	1	-
5	9.8	- 0.7	5.8	48	1011.2	3	0	5	19	4	6	05	1	-
6	5.9	3.4	7.8	84	1008.7	7	5	4	25	5	7	03	8	0.9
7	6.2	1.9	7.0	73	1017.6	8	8	4	27	10	7	25	2	2.0
8	8.1	5.8	9.0	95	1021.1	8	6	3	25	6	5	21	6	2.7
9	10.4	9.2	11.6	92	1017.7	8	8	2	24	8	5	50	2	0.0
10	8.4	7.3	10.2	93	1013.4	8	8	2	25	7	5	61	6	2.8
11	9.2	4.3	8.3	72	1011.2	7	7	5	24	8	7	02	2	-
12	6.4	0.6	6.4	67	1018.3	5	3	5	27	7	8	01	1	-
13	7.6	2.8	7.5	72	992.5	3	2	5	24	8	8	01	8	0.7
14	5.8	- 2.8	5.2	57	1000.2	5	5	5	27	10	8	01	1	-
15	0.2	- 1.2	5.6	90	1003.4	8	6	2	15	3	4	71	1	0.0
16	4.8	- 0.7	5.8	67	1001.4	7	7	5	25	10	8	02	8	0.2
17	4.6	- 1.4	5.2	66	1015.7	4	4	5	27	8	8	03	1	-
18	1.5	- 0.7	5.8	89	1028.7	6	6	4	25	3	7	03	1	-
19	3.4	- 1.2	5.6	73	1006.0	8	6	5	21	8	6	61	1	0.0
20	3.2	- 0.7	5.8	76	1011.7	7	7	5	29	10	8	80	2	0.1
21	2.0	- 2.7	5.0	71	1032.2	0	0	9	30	7	8	01	0	-
22	1.9	0.8	6.5	92	1026.7	8	8	3	24	4	5	50	6	0.0
23	6.4	2.8	7.5	78	1014.0	8	5	5	25	7	6	10	6	0.0
24	6.9	5.5	9.0	91	1003.5	8	6	2	23	10	5	61	6	3.5
25	1.8	- 3.0	4.9	70	1002.3	4	4	5	27	8	8	01	8	0.2
26	- 0.4	- 3.0	4.9	84	1010.0	2	1	4	29	9	8	03	7	0.4
27	- 1.7	- 3.8	4.6	86	1013.2	8	8	5	20	2	4	73	5	0.3
28	- 3.9	- 5.4	4.1	90	1017.6	7	7	3	25	3	8	70	4	0.0
29	- 2.7	- 4.4	4.4	87	1002.2	8	6	3	18	4	5	71	7	0.6
30	- 2.7	- 4.1	4.5	92	1004.6	8	8	4	25	4	7	70	7	0.6

Godz. 19

1	- 0.7	- 3.8	4.6	78	1034.8	0	0	5	10	1	6	10	0	-
2	1.8	- 5.7	4.0	58	1027.3	1	0	9	13	3	6	05	0	-
3	1.2	- 2.4	5.1	77	1024.4	0	0	5	12	1	5	10	0	-
4	3.8	- 2.7	5.0	62	1019.0	2	0	5	13	3	6	85	0	-
5	8.6	1.9	7.0	63	1008.3	3	3	5	19	4	6	05	1	-
6	5.3	0.6	6.4	72	1009.7	5	4	5	25	7	7	01	2	-
7	5.2	3.4	7.8	88	1020.3	7	7	4	27	10	7	01	2	-
8	6.9	5.3	8.9	89	1022.8	8	7	6	25	6	6	10	6	0.1
9	10.6	6.4	9.6	75	1016.7	8	5	5	24	8	6	10	5	0.1
10	7.9	7.3	10.2	96	1013.0	8	7	3	24	5	5	61	6	1.3
11	7.4	4.1	8.2	79	1013.4	6	2	9	24	7	7	01	8	0.0
12	6.0	0.6	6.4	69	1011.5	8	8	5	22	6	7	61	2	0.0
13	5.2	2.3	7.2	82	992.0	7	7	5	24	10	8	01	8	0.5
14	- 0.6	- 1.9	5.3	90	1006.0	0	0	9	30	6	8	26	1	0.0
15	0.2	0.2	6.2	100	998.4	8	6	1	18	2	4	71	7	2.5
16	3.5	- 0.5	5.9	76	1001.4	1	1	6	25	7	7	01	1	-
17	1.8	0.6	6.4	92	1016.1	7	7	4	26	8	7	80	1	0.0
18	- 0.3	- 1.9	5.3	89	1027.0	0	0	5	18	2	7	02	1	-
19	4.3	0.8	6.5	78	1002.8	5	5	5	25	8	7	25	6	0.4
20	2.4	- 5.0	4.2	58	1019.5	3	3	7	30	9	8	01	8	0.0
21	- 1.5	- 4.4	4.4	80	1033.5	0	0	5	25	4	8	02	0	-
22	3.4	1.9	7.0	89	1024.6	8	8	3	24	5	5	10	6	0.0
23	4.6	2.3	7.2	86	1018.1	0	0	5	27	7	7	01	1	-
24	9.8	6.4	9.6	80	996.2	8	8	4	24	10	6	60	2	0.3
25	1.4	- 3.5	4.7	71	1004.9	0	0	5	25	8	8	01	1	-
26	- 3.3	- 5.4	4.1	85	1014.2	0	0	5	28	5	7	02	0	-
27	- 3.5	- 5.0	4.2	91	1014.6	7	7	5	23	2	6	10	7	0.6
28	- 3.1	- 4.4	4.4	89	1017.3	8	8	5	22	3	6	78	7	0.6
29	- 2.3	- 3.5	4.7	92	1002.4	8	6	3	19	4	5	71	7	1.0
30	- 2.6	- 3.8	4.6	92	1005.4	8	8	2	28	6	6	70	7	0.0

Godz. 01

DNI	TEMPERATURA POWIETRZA T	TEMPERATURA PUNKTU ROSY T_d	PRĘŻNOŚĆ PARY WODNEJ e	WILGOTNOŚĆ WZGLĘDNA U	CIŚNIENIE ATMOSFERYCZNE P_o	ZACHMURZENIE N	N_h	h	WIATR dd	v	WIDZIALNOŚĆ V	POGODA ww	W_1	OPAD R
1	- 2.9	- 5.4	4.1	84	1033.8	6	6	7	35	4	8	03	1	-
2	- 3.9	- 5.0	4.2	91	1032.8	0	0	9	30	2	7	02	0	-
3	- 4.3	- 5.0	4.2	94	1028.0	0	0	9	28	1	7	02	0	-
4	- 2.6	- 3.8	4.6	92	1026.8	0	0	9	15	3	7	02	0	-
5	- 2.8	- 4.4	4.4	87	1021.2	0	0	9	16	2	7	02	0	-
6	2.6	- 0.5	5.9	79	1010.8	5	1	9	18	4	7	01	1	-
7	4.6	1.5	6.8	79	1010.2	7	5	6	26	7	7	01	6	0.0
8	4.8	3.2	7.7	90	1018.5	7	7	4	27	8	7	80	8	1.6
9	6.2	5.3	8.9	93	1022.0	8	8	3	28	5	6	10	5	0.3
10	8.9	7.4	10.3	90	1014.2	8	7	4	27	9	6	21	6	1.6
11	7.4	6.7	9.8	96	1012.3	8	7	3	26	4	5	21	6	0.9
12	6.4	3.2	7.7	80	1014.4	7	2	6	27	6	7	01	1	-
13	4.7	- 0.5	5.9	68	1003.4	7	7	9	23	9	7	02	2	-
14	5.6	1.2	6.7	74	990.3	8	8	5	27	10	8	02	1	-
15	- 2.2	- 4.4	4.4	84	1006.6	0	0	9	28	7	8	02	1	-
16	- 1.0	- 1.7	5.4	95	999.3	8	7	3	18	3	4	71	7	3.9
17	2.2	- 0.7	5.8	80	1000.7	7	2	7	25	6	7	03	1	-
18	1.0	0.2	6.2	93	1013.5	8	7	4	28	7	7	02	7	0.5
19	- 0.6	- 3.0	4.9	83	1024.4	7	7	8	20	4	8	03	1	-
20	5.1	- 0.7	5.8	67	997.0	5	5	6	26	12	7	02	6	0.9
21	0.4	- 1.9	5.3	84	1015.6	7	6	4	31	10	7	85	2	0.0
22	- 1.3	- 3.5	4.7	84	1020.0	5	3	7	27	4	8	01	1	-
23	3.4	1.5	6.8	87	1020.2	8	8	2	25	5	5	10	2	-
24	3.4	2.3	7.2	92	1014.1	6	5	6	28	9	6	10	1	-
25	9.2	4.3	8.3	72	988.6	8	8	6	26	15	7	02	6	0.4
26	0.2	- 3.3	4.8	77	1004.7	3	3	5	28	9	8	02	1	-
27	- 5.8	- 7.8	3.4	85	1012.3	0	0	9	28	5	7	02	0	-
28	-10.9	-12.7	2.3	88	1016.2	8	8	C	17	1	2	48	4	-
29	- 4.7	- 8.2	3.3	77	1019.2	8	7	5	28	3	6	10	2	-
30	- 6.6	- 8.6	3.2	85	1006.7	4	3	7	14	3	6	10	1	-

Godz. 07

DNI	TEMPERATURA POWIETRZA T	TEMPERATURA PUNKTU ROSY T_d	PRĘŻNOŚĆ PARY WODNEJ e	WILGOTNOŚĆ WZGLĘDNA U	CIŚNIENIE ATMOSFERYCZNE P_o	ZACHMURZENIE N	N_h	h	WIATR dd	v	WIDZIALNOŚĆ V	POGODA ww	W_1	OPAD R
1	- 6.1	- 8.2	3.3	87	1035.6	0	0	9	34	3	8	02	1	-
2	- 3.3	- 4.7	4.3	91	1031.5	6	6	6	30	2	5	10	1	-
3	- 5.0	- 6.0	3.9	93	1028.2	9	0	9	28	1	7	03	6	-
4	- 3.5	- 4.7	4.3	93	1026.2	1	0	9	15	2	6	10	0	0.1
5	- 3.7	- 5.4	4.1	89	1019.2	2	0	9	16	2	6	10	0	-
6	4.8	1.7	6.9	80	1008.7	7	2	7	18	5	7	02	2	-
7	4.4	0.8	6.5	78	1011.2	7	7	8	28	11	7	21	1	0.0
8	5.2	4.4	8.4	95	1019.4	8	7	3	28	7	6	61	8	2.0
9	6.5	4.3	8.3	86	1019.7	8	8	4	24	7	6	10	2	-
10	8.2	7.3	10.2	94	1013.7	8	8	3	27	8	6	61	6	0.9
11	7.1	5.5	9.0	89	1005.9	8	8	3	23	5	6	10	6	0.5
12	4.2	1.5	6.8	82	1014.7	2	1	7	25	6	7	03	1	-
13	3.3	1.7	6.9	89	994.5	8	7	4	25	10	7	61	6	2.0
14	2.0	- 0.2	6.0	86	992.2	6	5	4	28	11	8	02	6	C.C
15	- 4.2	- 7.4	3.5	79	1009.7	0	0	9	28	6	8	C2	0	-
16	1.3	0.4	6.3	93	1000.6	8	7	3	28	8	3	68	7	1.6
17	0.9	0.0	6.1	93	1003.1	8	7	3	25	7	6	68	8	C.4
18	0.7	- 0.2	6.0	95	1017.5	8	7	3	31	7	7	01	8	0.4
19	- 0.3	- 4.4	4.4	73	1016.4	7	5	8	15	6	7	C1	2	-
20	2.3	0.4	6.3	88	997.9	7	7	4	28	14	7	80	1	C.4
21	- 0.2	- 3.3	4.8	79	1020.4	7	7	5	31	10	8	02	3	C.0
22	- 1.0	- 3.3	4.8	85	1027.5	7	1	7	27	5	7	03	1	-
23	3.4	- 1.4	5.5	69	1013.4	7	6	5	24	5	6	10	2	-
24	1.5	0.0	6.1	90	1013.6	7	2	7	28	5	7	03	1	-
25	4.4	1.5	6.8	81	992.4	7	6	5	30	14	8	03	6	C.6
26	0.0	- 3.0	4.9	80	1003.9	4	4	4	27	8	7	22	7	C.C
27	- 6.9	- 8.6	3.2	89	1014.1	6	5	6	26	3	7	03	1	-
28	- 6.7	- 8.2	3.3	89	1016.6	8	7	1	15	1	5	71	4	0.0
29	- 4.5	- 6.7	3.7	83	1010.7	8	7	6	16	4	6	10	2	-
30	- 7.1	- 9.4	3.0	86	1006.8	7	7	5	12	3	5	10	1	-

Godz. 13

1	2.2	- 5.4	4.1	57	1034.5	1	0	9	33	5	8	02	0	-
2	4.6	- 2.7	5.0	60	1029.9	2	1	5	29	4	8	02	1	-
3	4.6	- 2.7	5.0	58	1027.5	1	0	9	19	5	8	02	0	-
4	5.4	- 1.7	5.4	60	1024.2	2	0	9	16	4	6	10	0	-
5	8.1	- 2.4	5.1	46	1019.6	5	1	9	16	5	7	03	1	-
6	8.0	6.7	9.8	91	1008.3	8	5	4	24	4	6	61	6	0.5
7	5.2	0.4	6.8	70	1013.6	6	6	5	28	9	7	02	2	-
8	5.1	3.6	7.9	90	1020.8	8	7	4	27	7	6	61	2	0.1
9	7.4	6.4	9.8	94	1016.4	8	7	2	25	8	5	60	2	0.5
10	8.2	7.4	10.3	94	1012.7	8	8	3	27	8	6	61	6	0.7
11	9.2	5.8	9.2	79	1009.8	7	7	4	26	7	6	10	6	0.1
12	5.2	0.4	6.3	70	1016.7	7	7	5	29	9	8	03	6	0.0
13	6.0	4.1	8.2	87	991.1	7	6	9	25	10	7	21	2	1.9
14	3.6	- 2.2	5.2	66	999.6	7	7	6	25	11	2	14	1	-
15	1.5	- 8.6	3.2	47	1008.1	3	0	9	23	5	8	01	0	-
16	1.6	0.6	6.4	94	1001.6	7	7	4	25	7	6	23	6	1.1
17	2.0	0.6	6.4	90	1005.6	8	6	4	30	11	7	70	6	C.2
18	2.8	- 1.4	5.5	73	1025.9	5	5	5	30	6	8	01	8	0.5
19	3.0	- 2.4	5.1	68	1008.8	8	8	5	23	7	7	03	2	-
20	2.1	0.4	6.3	88	1002.8	8	6	4	30	13	7	80	2	0.6
21	1.6	- 3.0	4.9	72	1026.1	6	5	5	31	11	8	03	2	-
22	3.5	0.4	6.3	80	1025.0	7	5	7	26	5	6	10	2	-
23	4.6	2.5	7.3	86	1009.5	8	7	5	28	11	4	68	2	0.1
24	3.2	1.9	7.0	91	1005.7	8	6	4	22	8	7	61	2	0.2
25	- 0.1	- 1.4	5.5	91	1002.7	6	6	5	31	10	8	26	8	1.3
26	0.1	- 0.7	5.8	95	1004.9	7	7	4	26	7	4	85	8	0.2
27	- 1.7	- 4.7	4.3	81	1014.0	2	1	5	25	1	7	02	8	0.1
28	- 3.3	- 4.4	4.4	93	1016.7	3	2	9	15	2	5	10	7	0.1
29	- 3.0	- 6.3	3.8	76	1007.2	2	0	9	13	4	6	10	1	-
30	- 3.6	- 6.0	3.9	82	1006.7	7	7	5	12	2	6	10	7	0.0

Godz. 19

1	- 2.5	- 5.0	4.2	84	1033.8	1	0	9	32	3	7	02	0	-
2	- 1.8	- 3.8	4.6	87	1029.1	0	0	9	00	0	6	10	0	-
3	- 0.8	- 2.7	5.0	87	1027.2	0	0	9	16	3	7	02	0	-
4	0.4	- 2.4	5.1	82	1023.5	0	0	9	19	3	6	10	0	-
5	3.5	0.0	6.1	77	1019.3	3	0	9	16	5	7	81	1	-
6	4.5	3.4	7.8	93	1009.7	8	3	3	25	3	7	60	6	4.5
7	4.0	1.2	6.7	84	1017.2	7	7	5	29	8	7	80	1	C.0
8	5.1	4.4	8.4	95	1021.2	8	8	2	26	5	5	53	6	C.2
9	10.0	8.5	11.1	90	1014.4	8	7	3	27	9	6	60	6	1.1
10	7.9	7.0	10.0	94	1012.7	8	8	3	27	6	6	60	6	1.6
11	6.4	3.4	7.8	81	1012.7	2	1	7	26	5	7	01	1	-
12	5.5	0.4	6.3	80	1014.2	2	2	7	24	5	8	03	1	-
13	4.7	1.5	6.8	80	991.2	4	3	5	28	6	8	03	1	-
14	- 0.3	- 2.2	5.2	88	1001.3	1	1	6	25	7	8	02	8	C.4
15	- 0.8	- 6.7	3.7	64	1002.4	8	7	4	17	5	7	70	1	C.C
16	2.8	0.0	6.1	83	1001.1	4	4	7	28	8	7	03	4	C.2
17	1.9	- 0.9	5.7	80	1013.2	2	1	7	25	5	7	01	7	C.0
18	- 0.4	- 2.2	5.2	88	1023.7	2	0	9	29	4	7	02	1	-
19	3.3	0.8	6.3	85	1002.7	8	5	4	29	9	6	21	2	0.3
20	1.4	- 0.7	5.8	85	1005.9	8	8	4	31	11	7	26	2	0.7
21	- 1.4	- 4.4	4.4	80	1010.8	8	8	6	30	4	8	02	1	-
22	2.5	0.0	6.1	84	1023.7	8	8	4	27	4	6	10	2	-
23	4.8	2.8	7.9	87	1013.3	4	4	5	25	8	6	10	6	C.C
24	8.0	6.7	9.8	91	999.4	8	7	5	25	11	6	63	6	3.7
25	0.4	- 4.7	4.3	67	1004.1	0	0	9	27	10	8	02	1	-
26	- 5.0	- 7.0	3.4	88	1010.5	0	0	9	24	5	7	02	8	C.8
27	-13.0	-13.8	2.1	93	1015.9	0	0	9	21	1	2	44	1	-
28	- 3.5	- 4.7	4.3	93	1016.6	8	7	2	24	3	6	10	8	0.1
29	- 7.5	-10.7	2.7	79	1014.1	2	0	5	15	3	4	10	0	-
30	- 6.9	- 8.6	3.2	89	1007.0	1	1	4	08	2	6	10	1	-

Godz. 01

DNI	TEMPERATURA POWIETRZA T	TEMPERATURA PUNKTU ROSY T_d	PRĘŻNOŚĆ PARY WODNEJ e	WILGOTNOŚĆ WZGLĘDNA U	CIŚNIENIE ATMOSFERYCZNE P_o	ZACHMURZENIE N	N_h	h	WIATR dd	v	WIDZIALNOŚĆ V	POGODA ww	W	OPAD R
1	- 0.4	- 5.0	4.2	72	1025.6	8	8	4	31	7	7	02	2	-
2	- 2.9	- 4.1	4.5	89	1030.0	0	0	9	28	3	7	02	0	-
3	0.9	- 1.4	5.5	85	1027.5	8	8	5	25	3	7	02	2	-
4	- 3.1	- 4.1	4.5	93	1025.0	0	0	9	13	1	7	02	0	-
5	- 2.2	- 3.1	4.8	93	1023.4	0	0	9	14	3	7	02	0	-
6	- 0.4	- 1.9	5.3	89	1014.2	0	0	9	14	3	7	02	0	-
7	3.4	2.6	7.4	94	1010.0	8	6	4	15	3	6	61	8	7.8
8	2.6	1.8	7.0	95	1017.1	8	8	4	25	4	7	26	1	1.0
9	4.8	4.1	8.2	95	1021.9	8	8	4	24	3	6	10	2	-
10	8.8	8.1	10.8	95	1012.4	8	8	3	24	7	6	51	6	0.2
11	7.6	7.2	10.1	97	1012.5	8	8	4	18	3	6	10	6	1.2
12	5.7	3.9	8.1	89	1013.6	1	1	9	24	3	7	01	1	-
13	3.4	0.6	6.4	82	1005.2	8	8	5	15	7	7	02	2	-
14	4.8	1.5	6.8	78	990.5	8	8	4	23	6	7	02	1	-
15	- 2.7	- 5.7	4.0	81	1004.0	0	0	9	27	4	7	01	8	0.2
16	- 2.1	- 3.3	4.8	90	1001.3	8	8	4	11	6	6	85	1	0.3
17	2.0	- 0.5	5.9	84	1001.2	8	8	4	20	5	7	02	1	-
18	0.7	- 0.1	6.0	94	1012.3	8	8	4	24	6	6	86	2	0.0
19	- 1.0	- 1.9	5.3	93	1026.4	8	8	5	18	3	7	02	1	-
20	3.1	0.8	6.5	85	998.1	0	0	9	21	7	7	01	8	0.0
21	0.4	- 1.7	5.4	87	1005.0	8	8	4	26	8	7	02	8	0.1
22	- 1.8	- 4.1	4.5	83	1028.4	8	8	4	26	4	7	02	1	-
23	1.7	0.6	6.4	91	1019.7	8	8	9	25	3	6	10	2	-
24	3.8	1.0	6.6	82	1012.4	7	7	4	26	5	7	02	2	-
25	8.8	5.1	8.8	78	986.5	8	8	4	22	8	7	02	6	0.4
26	0.4	- 3.3	4.8	77	1002.4	3	3	4	24	7	7	02	1	-
27	- 4.1	- 5.7	4.0	88	1011.0	8	8	4	25	4	6	85	2	0.0
28	- 7.9	- 8.1	3.3	98	1017.2	9	9	.	CC	C	1	45	4	-
29	- 4.2	- 4.7	4.3	96	1015.0	8	8	4	21	3	6	10	7	0.1
30	-10.2	-11.4	2.5	91	1009.2	2	2	5	13	2	7	01	1	-

Godz. 07

DNI	TEMPERATURA POWIETRZA T	TEMPERATURA PUNKTU ROSY T_d	PRĘŻNOŚĆ PARY WODNEJ e	WILGOTNOŚĆ WZGLĘDNA U	CIŚNIENIE ATMOSFERYCZNE P_o	ZACHMURZENIE N	N_h	h	WIATR dd	v	WIDZIALNOŚĆ V	POGODA ww	W	OPAD R
1	- 3.6	- 5.0	4.2	89	1031.2	0	0	9	32	6	7	02	1	-
2	- 1.6	- 3.8	4.6	85	1029.0	7	7	5	29	3	7	03	1	-
3	0.4	- 2.4	5.1	82	1027.6	8	8	5	29	1	7	02	2	-
4	- 2.2	- 3.1	4.8	93	1028.2	1	0	9	15	2	7	03	0	-
5	- 3.2	- 4.6	4.3	90	1021.6	0	0	9	15	3	6	10	0	-
6	0.6	- 1.4	5.5	86	1011.7	7	0	5	16	3	7	03	1	-
7	3.7	1.0	6.6	84	1010.6	8	8	5	21	7	7	03	6	0.1
8	3.6	3.1	7.6	97	1018.2	7	7	4	27	2	7	01	8	2.6
9	6.0	4.8	8.6	92	1020.3	8	8	4	22	6	6	10	2	-
10	8.2	7.5	10.4	94	1012.7	8	6	3	25	6	6	61	5	3.3
11	6.5	5.8	9.2	96	1011.1	8	8	3	21	6	5	51	5	2.0
12	4.4	3.4	7.8	93	1014.6	3	3	9	21	3	7	01	1	-
13	2.8	1.7	6.9	92	997.1	8	6	4	21	7	6	61	2	0.6
14	3.8	0.0	6.1	76	990.3	5	5	4	25	8	7	03	2	-
15	- 3.7	- 6.3	3.8	82	1007.5	1	1	C	25	6	7	03	0	-
16	- 2.0	- 2.9	4.9	94	1000.4	8	8	3	16	2	6	71	8	0.4
17	0.8	0.0	6.1	93	1000.9	8	8	4	21	4	6	10	2	-
18	0.8	- 0.7	5.8	89	1015.2	8	8	4	27	8	7	26	2	0.5
19	- 1.4	- 3.5	4.7	85	1019.8	8	8	5	17	5	7	01	2	-
20	2.4	1.0	6.6	90	994.0	8	8	4	25	8	6	80	1	0.0
21	- 0.8	- 1.8	5.4	93	1013.8	8	8	4	28	7	6	86	2	0.1
22	- 0.4	- 3.8	4.6	77	1026.5	8	8	5	22	5	7	02	2	-
23	3.4	- 0.2	6.0	77	1014.5	8	8	5	24	4	6	10	2	-
24	3.1	0.0	6.1	80	1011.9	8	8	4	27	6	7	03	2	-
25	5.2	2.6	7.4	83	986.4	7	7	4	26	5	7	03	2	-
26	- 0.6	- 3.4	4.9	83	1003.5	7	7	4	24	6	7	02	1	-
27	- 5.8	- 7.6	3.3	87	1013.1	8	8	4	24	3	7	26	2	0.1
28	- 9.6	- 9.9	2.9	98	1017.4	9	9	.	CC	C	1	45	4	-
29	- 4.8	- 6.1	3.9	91	1012.3	8	8	4	18	1	6	10	2	-
30	- 6.2	- 7.7	3.4	89	1008.4	8	8	5	10	1	6	10	1	-

Godz. 13

1	0.9	- 5.0	4.2	64	1030.5	0	0	9	31	6	8	01	0	-
2	2.2	- 1.7	5.4	76	1027.7	7	7	5	30	5	7	02	2	-
3	1.6	- 1.9	5.3	83	1027.8	5	5	5	23	2	8	03	2	-
4	5.4	- 0.2	6.0	66	1026.0	1	0	9	14	5	8	02	0	-
5	7.1	- 0.7	5.8	56	1018.4	3	0	9	17	6	8	03	0	-
6	8.2	3.4	7.8	72	1008.5	8	4	5	17	2	7	03	2	-
7	5.4	1.7	6.9	77	1012.3	7	7	5	25	5	7	01	2	-
8	5.6	4.3	8.3	92	1020.0	8	8	4	24	6	6	60	2	0.1
9	8.2	5.1	8.8	81	1015.8	8	8	4	24	6	6	10	2	-
10	8.3	7.7	10.9	96	1011.9	8	6	3	24	5	6	63	6	2.1
11	7.8	6.5	9.7	87	1010.2	8	8	4	23	7	5	10	5	0.0
12	5.3	2.8	7.5	85	1015.1	8	8	4	25	7	7	03	1	-
13	5.3	3.2	7.7	87	991.7	8	8	4	21	7	6	10	6	2.9
14	2.9	- 0.7	5.8	77	992.8	8	8	4	25	7	7	26	2	0.0
15	0.8	- 5.0	4.2	65	1008.6	5	0	9	22	5	8	03	1	-
16	1.4	0.4	6.3	92	1002.2	8	8	4	21	4	6	23	7	0.2
17	1.3	0.2	6.2	91	1006.2	8	8	4	25	5	7	03	7	0.3
18	2.3	- 1.4	5.5	76	1023.0	3	3	4	32	6	8	03	8	0.0
19	2.8	- 3.5	4.2	63	1011.0	2	0	9	18	7	7	02	2	-
20	1.2	- 0.7	5.8	84	997.8	8	8	4	25	8	6	85	2	2.9
21	0.4	- 3.3	4.8	77	1020.2	6	6	4	30	C	7	36	8	0.6
22	1.4	- 0.7	5.8	85	1024.3	8	8	5	23	3	7	03	2	-
23	5.4	- 0.2	6.0	66	1007.1	8	8	9	24	7	7	01	2	-
24	3.4	1.5	6.8	87	1007.3	8	8	4	21	4	7	02	2	-
25	1.8	- 1.4	5.9	80	997.3	8	8	4	26	5	7	85	2	0.8
26	- 0.2	- 0.8	5.8	96	1004.4	8	8	4	25	6	5	86	2	0.2
27	- 4.2	- 7.4	3.5	80	1014.0	3	3	5	24	3	7	02	8	0.0
28	- 6.2	- 7.0	3.6	94	1017.5	8	8	4	CC	C	3	48	4	-
29	- 3.8	- 7.0	3.6	79	1009.5	7	5	5	18	3	7	01	2	-
30	- 7.4	-10.2	2.8	78	1008.0	7	0	9	06	4	6	10	1	-

Godz. 19

1	- 0.6	- 3.8	4.6	80	1030.6	0	0	9	31	5	7	02	0	-
2	1.2	- 0.5	5.9	88	1027.7	8	8	5	24	3	7	02	2	-
3	- 0.8	- 2.4	5.1	88	1028.5	1	0	9	16	2	7	02	1	-
4	0.7	- 1.7	5.4	85	1025.5	1	0	9	13	3	7	02	1	-
5	2.1	- 0.7	5.8	82	1016.6	1	0	9	15	2	7	01	1	-
6	6.8	5.0	8.7	88	1008.2	8	6	4	26	2	6	80	2	0.1
7	3.4	0.6	6.4	82	1014.8	6	6	5	24	6	7	01	2	-
8	4.8	3.6	7.9	91	1021.5	8	8	4	24	4	6	10	6	0.0
9	8.0	7.4	10.3	96	1013.2	8	6	4	22	4	5	61	5	3.3
10	8.0	7.4	10.3	96	1012.1	8	6	3	25	4	6	61	6	5.0
11	7.4	5.0	8.7	84	1011.4	6	6	4	21	5	6	10	2	-
12	3.2	- 0.9	5.7	74	1014.7	8	8	9	21	4	7	01	2	-
13	4.5	2.5	7.3	86	990.8	1	1	5	20	6	7	03	8	0.2
14	0.9	- 1.7	5.4	83	998.9	8	8	4	25	6	7	26	1	0.0
15	- 3.4	- 7.8	3.4	71	1006.0	0	0	9	14	3	8	01	1	-
16	1.6	0.4	6.3	92	1001.6	8	8	4	22	5	7	22	6	1.8
17	1.8	- 1.2	5.6	82	1010.9	6	6	4	26	7	7	03	8	0.2
18	- 0.2	- 1.9	5.3	88	1027.1	0	9	5	21	3	7	02	1	-
19	2.6	- 1.4	5.5	75	1004.0	8	8	4	20	8	7	02	8	0.0
20	0.8	0.0	6.1	93	1003.6	8	8	4	26	7	7	02	8	0.2
21	0.1	- 2.7	5.0	81	1026.5	5	5	4	29	8	7	01	3	-
22	1.6	0.0	6.1	88	1023.1	8	8	4	23	2	6	10	5	0.0
23	4.8	2.1	7.1	83	1010.3	8	8	5	25	6	7	02	2	-
24	6.4	5.1	8.8	92	995.8	8	6	4	21	8	6	61	6	0.8
25	- 1.6	- 5.0	4.2	76	1003.5	C	0	5	21	5	7	02	8	0.4
26	- 2.2	- 5.0	4.2	81	1007.5	6	6	4	28	6	7	01	8	1.2
27	-10.4	-11.6	2.5	90	1015.3	C	0	5	CC	C	8	10	C	-
28	- 4.5	- 5.1	4.2	96	1016.5	8	8	4	16	1	8	71	4	0.0
29	- 8.3	-10.2	2.8	86	1009.3	C	0	9	11	2	7	02	1	-
30	- 7.4	- 8.7	3.2	90	1007.5	8	8	5	06	5	6	10	2	-

Godz. 01

DNI	TEMPERATURA POWIETRZA T	TEMPERATURA PUNKTU ROSY T_d	PRĘŻNOŚĆ PARY WODNEJ e	WILGOTNOŚĆ WZGLĘDNA U	CIŚNIENIE ATMOSFERYCZNE P_o	ZACHMURZENIE N	N_h	h	WIATR dd	v	WIDZIALNOŚĆ V	POGODA ww	W	OPAD R
1	- 1.2	- 5.0	4.2	75	1039.5	0	0	9	09	2	8	02	0	-
2	- 3.5	- 6.3	3.8	80	1031.3	0	0	9	14	4	7	02	0	-
3	1.2	- 6.7	3.7	57	1025.1	0	0	9	18	3	7	01	0	-
4	2.8	- 1.9	5.3	70	1023.0	3	3	9	18	2	6	10	0	-
5	3.3	- 7.0	3.6	46	1015.8	0	0	9	15	5	7	01	0	-
6	9.4	2.8	7.5	64	1005.5	7	2	9	20	6	7	02	1	-
7	4.9	0.6	6.4	75	1013.6	7	7	5	26	7	7	02	2	-
8	5.6	3.6	7.9	87	1023.6	8	8	5	27	6	7	03	6	0.7
9	7.1	6.1	9.4	94	1023.2	7	3	5	26	6	5	10	2	-
10	7.8	7.2	10.1	96	1017.6	8	6	4	25	6	5	61	2	0.1
11	6.7	6.5	9.7	99	1012.0	8	6	4	23	5	5	61	6	0.6
12	4.7	1.5	6.8	80	1016.6	3	2	9	25	6	6	03	1	-
13	3.7	2.1	7.1	89	1001.4	8	8	9	24	6	7	21	6	0.6
14	4.0	2.1	7.1	88	999.1	6	6	7	27	7	8	21	8	0.5
15	- 1.8	- 4.7	4.3	81	1012.1	0	0	9	32	2	8	02	0	-
16	2.4	0.0	6.1	84	1001.8	2	2	9	25	7	8	03	1	-
17	1.8	0.8	6.5	94	1002.5	8	8	4	27	7	5	80	6	1.0
18	1.4	- 1.2	5.6	83	1021.7	4	4	4	27	6	8	03	8	0.3
19	- 0.8	- 4.1	4.5	80	1020.0	0	0	9	17	2	6	10	0	-
20	3.4	2.3	7.2	92	1003.7	8	8	4	25	11	6	81	1	0.9
21	0.8	0.0	6.1	93	1026.2	0	0	9	28	5	8	02	0	-
22	1.4	0.4	6.3	92	1031.9	0	0	9	26	3	5	10	0	-
23	1.2	- 1.7	5.4	81	1021.4	0	0	9	23	5	6	10	1	-
24	3.1	1.5	6.8	89	1020.5	0	0	9	26	4	6	10	1	-
25	6.4	3.9	8.1	86	999.6	6	6	5	27	12	7	25	2	3.0
26	0.4	- 3.3	4.8	76	1007.9	7	7	5	26	7	8	03	1	-
27	- 1.4	- 2.2	5.2	94	1015.2	7	7	5	19	1	8	02	1	-
28	- 2.9	- 4.2	4.5	91	1013.9	7	7	4	25	4	6	10	8	1.8
29	- 6.5	- 8.1	3.3	90	1013.9	6	6	9	18	4	5	10	1	-
30	- 6.7	- 8.6	3.2	84	1007.2	5	5	4	27	6	7	03	1	-

Godz. 07

DNI	TEMPERATURA POWIETRZA T	TEMPERATURA PUNKTU ROSY T_d	PRĘŻNOŚĆ PARY WODNEJ e	WILGOTNOŚĆ WZGLĘDNA U	CIŚNIENIE ATMOSFERYCZNE P_o	ZACHMURZENIE N	N_h	h	WIATR dd	v	WIDZIALNOŚĆ V	POGODA ww	W	OPAD R
1	- 2.6	- 3.2	4.8	95	1036.0	0	0	9	12	3	6	10	0	-
2	- 4.4	- 6.7	3.7	83	1025.3	4	0	9	13	4	6	10	0	-
3	- 2.1	- 3.5	4.7	90	1025.0	1	1	9	16	2	6	10	0	-
4	0.0	- 2.4	5.1	84	1022.0	6	0	9	16	3	6	10	1	-
5	4.5	- 4.4	4.4	51	1013.2	7	7	9	18	6	6	05	1	-
6	5.8	4.3	8.3	95	1008.3	8	3	5	26	3	6	61	5	0.7
7	3.7	1.2	6.7	85	1016.7	7	7	4	26	7	7	03	8	0.4
8	5.4	1.5	6.8	77	1022.0	8	5	6	26	7	7	61	2	0.0
9	8.0	7.4	10.3	96	1020.5	8	8	4	24	5	4	10	6	0.1
10	7.9	6.2	9.5	90	1016.3	8	8	4	24	6	5	60	6	0.0
11	6.9	5.5	9.0	91	1010.1	8	6	4	24	4	5	21	6	0.6
12	4.0	2.1	7.1	88	1018.7	3	3	4	28	6	8	01	8	0.1
13	5.4	4.1	8.2	92	999.7	7	7	4	25	9	7	80	6	2.0
14	2.4	0.0	6.1	84	996.2	3	3	4	27	7	8	03	1	-
15	- 2.2	- 5.4	4.1	81	1008.4	7	4	6	19	2	8	03	1	-
16	2.7	- 1.7	5.4	73	1003.2	3	1	4	27	7	8	03	1	-
17	1.2	- 1.4	5.5	82	1013.2	7	7	5	28	7	8	03	8	1.9
18	0.6	- 1.4	5.5	86	1026.9	6	6	5	25	2	8	02	1	-
19	1.2	- 3.8	4.6	70	1013.0	7	0	9	21	5	6	10	1	-
20	3.5	- 0.5	5.9	76	1009.7	6	6	4	29	7	8	01	8	0.8
21	- 0.6	- 1.4	5.5	95	1021.2	1	1	4	29	4	6	10	0	-
22	0.9	- 0.2	6.0	91	1022.9	7	7	6	23	3	5	10	1	-
23	4.1	- 2.7	5.0	62	1015.5	4	4	9	22	5	6	10	0	-
24	4.1	3.9	8.0	98	1014.3	8	8	5	22	3	5	60	1	0.1
25	2.8	- 3.5	4.7	69	1005.1	2	2	5	27	8	8	02	8	0.2
26	0.0	- 1.9	5.3	86	1005.4	7	7	5	25	8	6	26	2	0.1
27	- 1.6	- 2.2	5.2	97	1012.3	8	7	5	19	2	6	26	8	0.6
28	- 3.5	- 4.3	4.4	94	1015.8	8	7	4	30	3	5	85	2	0.4
29	- 3.8	- 4.9	4.2	93	1005.7	8	8	4	20	5	4	71	2	0.5
30	- 5.7	- 7.5	3.5	88	1004.8	8	8	5	28	6	4	73	3	0.3

Godz. 13

1	3.0	- 2.7	5.0	66	1035.1	1	0	9	15	3	7	02	0	-
2	4.3	- 8.2	3.3	39	1027.1	4	0	9	14	1	6	04	0	-
3	7.3	- 6.3	3.8	37	1023.9	0	0	9	15	3	6	05	0	-
4	8.4	- 2.2	5.2	47	1019.8	0	0	9	18	4	6	05	1	-
5	13.2	- 0.2	6.0	39	1009.9	7	0	9	18	6	6	05	2	-
6	5.3	3.2	7.7	87	1009.2	7	2	5	25	3	6	10	6	0.2
7	5.6	3.0	7.6	83	1019.6	8	6	4	28	6	8	01	2	-
8	5.8	5.0	8.7	95	1023.0	8	7	3	28	6	6	10	6	1.5
9	11.0	8.4	11.0	85	1015.2	8	6	4	26	5	5	10	2	-
10	9.2	9.0	8.7	74	1014.7	8	1	6	25	5	7	01	6	0.3
11	9.1	3.6	7.9	68	1012.5	7	7	5	26	7	8	03	2	-
12	6.9	0.6	6.4	64	1015.3	6	4	5	27	6	8	01	1	-
13	4.8	3.0	7.6	88	995.3	3	3	5	30	6	8	25	8	5.8
14	5.0	- 1.4	5.5	64	1001.9	5	4	5	28	7	8	02	1	-
15	0.2	0.2	6.2	100	1001.9	9	9	-	17	3	3	71	4	3.2
16	4.6	- 1.7	5.4	63	1004.1	7	7	5	26	10	8	01	8	0.0
17	3.7	- 2.2	5.2	66	1017.9	6	5	5	28	7	8	03	2	-
18	2.4	- 0.7	5.8	79	1028.4	3	2	5	26	2	8	01	1	-
19	4.4	- 1.7	5.4	66	1007.2	8	8	9	22	7	7	60	2	0.0
20	5.0	- 5.4	4.1	48	1016.2	7	7	5	30	13	9	09	8	0.0
21	2.9	- 5.0	4.2	56	1033.3	1	1	6	30	4	8	01	0	-
22	3.3	0.0	6.1	78	1027.5	8	8	9	24	4	6	10	2	-
23	6.3	2.3	7.2	76	1016.3	8	2	6	27	7	6	10	6	0.6
24	8.7	5.9	9.3	83	1004.9	8	5	6	24	8	7	25	6	0.4
25	2.5	- 4.3	3.8	51	1010.2	3	3	5	29	7	9	01	8	0.0
26	0.3	- 7.8	3.4	54	1012.4	6	5	6	35	4	9	03	8	0.2
27	- 1.2	- 2.2	5.2	92	1014.2	7	7	4	27	6	6	85	7	1.0
28	- 2.9	- 4.7	4.3	87	1017.9	7	7	4	28	3	6	26	2	0.1
29	- 2.7	- 4.1	4.5	90	1002.2	8	2	5	22	5	5	71	3	0.2
30	- 4.5	- 6.3	3.8	86	1006.8	8	6	5	29	7	6	71	3	2.0

Godz. 19

1	- 1.1	- 1.9	5.3	92	1033.5	0	0	9	12	2	7	02	0	-
2	2.4	- 7.4	3.5	47	1025.8	3	0	9	15	3	7	01	1	-
3	3.0	- 3.8	4.6	61	1023.6	0	0	9	14	3	6	05	0	-
4	4.8	- 3.5	4.7	55	1017.9	0	0	9	18	2	7	02	0	-
5	9.7	0.4	6.3	52	1007.5	7	7	9	21	6	7	02	6	0.0
6	5.5	1.2	6.7	74	1011.3	7	7	6	24	6	7	02	2	-
7	5.6	3.6	7.9	87	1022.6	8	2	5	27	6	8	01	8	0.0
8	6.6	5.9	9.3	95	1024.3	8	8	5	25	4	5	10	2	-
9	10.2	6.4	9.8	77	1018.1	8	7	5	26	5	5	10	2	-
10	7.3	6.6	9.8	96	1014.1	8	7	4	24	5	6	61	6	0.3
11	7.2	3.0	7.8	74	1014.7	7	9	9	26	6	8	02	2	-
12	5.3	- 0.7	5.8	66	1012.1	8	8	9	24	4	8	02	8	0.1
13	4.2	2.1	7.1	86	995.1	7	7	4	28	7	7	80	1	3.8
14	1.2	- 3.0	4.9	73	1007.7	0	0	5	29	3	8	01	8	0.0
15	2.8	1.7	6.9	92	999.6	5	5	4	27	5	6	10	7	2.1
16	2.8	- 0.2	6.0	79	1003.2	0	0	9	23	6	7	01	1	-
17	2.3	- 0.5	5.9	82	1018.0	6	6	6	29	7	8	01	8	0.1
18	0.0	- 1.4	5.5	89	1025.6	0	0	9	16	2	7	01	1	-
19	5.6	2.1	7.1	77	1005.0	3	3	6	24	9	8	03	8	0.1
20	2.7	- 3.8	4.6	62	1022.8	0	0	9	30	6	8	01	8	0.0
21	1.1	- 2.2	5.2	78	1032.9	0	0	9	27	3	8	01	0	-
22	4.1	0.2	6.2	77	1025.7	6	6	9	23	3	6	10	2	-
23	5.6	3.4	7.8	86	1019.3	7	7	5	27	6	6	10	2	-
24	9.5	4.6	8.5	72	998.8	7	7	8	24	12	7	02	2	-
25	0.7	- 2.4	5.1	79	1009.0	0	0	9	26	7	8	02	0	-
26	- 1.7	- 3.8	4.6	86	1019.7	1	1	9	25	3	8	01	8	0.4
27	- 2.5	- 4.1	4.5	88	1024.7	7	7	4	26	3	6	10	8	0.1
28	- 2.6	- 3.8	4.6	90	1018.1	8	7	4	28	4	6	10	8	0.1
29	- 2.8	- 4.4	4.4	87	1003.4	7	7	5	33	3	6	22	3	1.4
30	- 5.6	- 8.2	3.3	81	1008.1	6	6	9	28	7	7	71	3	0.1

Godz. 01

DNI	TEMPERATURA POWIETRZA T	TEMPERATURA PUNKTU ROSY T_d	PRĘŻNOŚĆ PARY WODNEJ e	WILGOTNOŚĆ WZGLĘDNA U	CIŚNIENIE ATMOSFERYCZNE P_o	ZACHMURZENIE N	N_h	h	WIATR dd	v	WIDZIALNOŚĆ V	POGODA ww	W	OPAD R
1	– 3.0	– 3.6	4.7	95	1036.2	8	8	9	03	2	7	02	0	–
2	– 4.5	– 5.4	4.1	93	1032.8	8	8	9	12	1	6	10	0	–
3	– 3.7	– 6.2	3.8	83	1026.2	8	8	9	10	1	6	10	0	–
4	– 2.3	– 4.4	4.4	85	1023.7	8	8	9	11	1	5	10	0	–
5	– 3.0	– 4.3	4.4	91	1017.2	8	8	9	15	1	5	10	0	–
6	7.9	2.4	7.3	68	1006.1	6	6	7	14	6	6	05	2	–
7	5.3	1.0	6.6	74	1012.4	7	7	7	23	8	7	02	2	–
8	5.9	3.8	8.0	86	1023.2	8	8	5	25	9	7	02	6	0.8
9	7.0	3.7	9.1	91	1023.1	7	7	5	20	3	5	10	2	–
10	9.2	7.8	10.6	92	1017.4	8	6	4	24	4	7	21	2	0.0
11	7.2	6.7	9.8	96	1012.1	8	8	4	20	2	6	21	6	1.6
12	4.4	2.7	7.4	89	1016.8	8	0	9	24	4	7	02	2	–
13	4.6	1.8	7.0	82	1021.9	8	2	6	22	10	7	60	6	0.1
14	5.0	3.1	7.6	87	994.5	8	8	5	28	12	7	80	2	0.1
15	– 3.9	– 5.4	4.1	89	1012.1	0	0	9	26	3	8	02	0	–
16	1.8	0.7	6.4	93	1001.4	2	2	5	24	7	7	02	6	0.1
17	3.0	1.5	6.8	90	1001.4	8	8	5	25	10	7	61	1	1.7
18	1.8	– 0.7	5.8	83	1020.7	6	6	5	28	9	7	87	6	0.0
19	– 0.9	– 3.6	4.7	82	1020.7	8	0	9	14	2	6	10	1	–
20	4.7	1.4	6.8	79	1002.3	7	7	5	25	10	7	60	1	0.0
21	1.0	– 3.2	4.8	73	1025.3	2	2	6	28	6	7	02	1	–
22	– 2.9	– 3.6	4.7	95	1022.5	0	0	9	22	2	7	02	0	–
23	1.2	– 1.7	5.4	81	1022.3	0	0	9	20	3	6	10	1	–
24	3.2	1.7	6.9	90	1020.0	2	0	9	26	6	6	10	1	–
25	5.6	4.7	8.5	94	994.6	7	7	5	26	10	7	25	6	2.3
26	1.2	– 3.0	4.9	74	1007.6	7	7	9	26	8	6	02	1	–
27	– 7.7	– 8.7	3.2	93	1015.5	0	0	9	23	2	7	02	0	–
28	– 3.4	– 3.8	4.6	97	1014.3	8	8	6	17	3	4	71	1	0.0
29	– 4.2	– 5.4	4.1	91	1014.7	3	3	4	19	3	6	20	7	0.0
30	– 6.2	– 7.7	3.7	89	1006.4	7	7	4	24	5	7	03	7	0.5

Godz. 07

DNI	TEMPERATURA POWIETRZA T	TEMPERATURA PUNKTU ROSY T_d	PRĘŻNOŚĆ PARY WODNEJ e	WILGOTNOŚĆ WZGLĘDNA U	CIŚNIENIE ATMOSFERYCZNE P_o	ZACHMURZENIE N	N_h	h	WIATR dd	v	WIDZIALNOŚĆ V	POGODA ww	W	OPAD R
1	– 5.5	– 6.2	3.8	95	1036.7	0	0	9	14	1	6	10	0	–
2	– 5.0	– 6.3	3.8	90	1030.5	1	0	9	11	3	6	10	0	–
3	– 5.7	– 6.8	3.7	92	1025.8	2	2	9	00	0	5	10	0	–
4	– 4.0	– 5.2	4.2	91	1022.8	6	0	9	11	1	5	10	1	–
5	– 2.2	– 4.5	4.4	84	1014.5	3	1	7	14	2	6	10	0	–
6	7.0	6.1	9.4	94	1007.8	8	2	3	26	5	6	60	1	0.0
7	3.2	1.2	6.7	87	1016.3	6	6	5	25	5	8	03	6	0.3
8	5.5	2.6	7.3	81	1022.3	8	5	4	24	7	6	21	2	0.0
9	7.2	6.7	9.8	96	1020.4	8	6	3	21	4	5	60	2	0.3
10	7.9	7.1	10.1	95	1016.1	8	7	4	23	6	5	61	2	0.0
11	7.8	5.4	9.0	85	1010.6	8	8	4	24	8	6	10	2	–
12	5.2	3.4	7.8	88	1017.9	8	8	5	26	10	8	25	1	0.2
13	5.1	4.3	8.3	94	995.0	8	2	3	22	8	7	60	6	1.9
14	2.7	0.4	6.3	85	997.9	2	2	5	25	8	9	03	8	1.4
15	– 5.6	– 6.3	3.8	95	1009.7	3	0	9	14	1	7	03	0	–
16	2.5	– 0.8	5.8	79	1001.8	1	1	5	26	7	8	01	1	–
17	1.6	– 0.9	5.7	83	1011.7	5	5	4	27	10	8	03	7	2.4
18	0.7	– 1.6	5.4	85	1026.6	7	7	5	28	5	7	03	1	–
19	0.5	– 2.8	5.0	79	1013.6	8	8	5	18	4	6	10	2	–
20	3.5	1.7	6.9	88	1008.1	8	8	4	25	11	6	80	6	2.7
21	– 0.9	– 2.1	5.2	92	1030.3	1	1	6	28	6	8	03	0	–
22	– 1.0	– 1.1	5.6	99	1026.7	8	4	6	22	1	5	10	1	–
23	3.7	– 1.4	5.5	69	1015.8	6	3	7	21	5	6	10	1	–
24	4.0	3.4	7.8	96	1015.0	8	3	5	21	4	6	61	1	0.0
25	2.8	– 2.2	5.2	70	1002.5	1	1	6	28	12	8	03	8	0.1
26	0.1	– 0.7	5.8	94	1005.5	8	6	4	24	8	6	70	8	0.0
27	– 3.9	– 4.4	4.4	96	1013.1	8	7	5	08	1	5	10	1	–
28	– 3.3	– 4.0	4.5	95	1015.5	8	8	5	23	2	6	10	7	1.2
29	– 4.8	– 6.1	3.9	91	1006.9	8	8	4	17	5	5	73	1	0.0
30	– 5.3	– 6.0	3.9	95	1005.9	8	8	4	25	5	5	71	7	0.4

Godz. 13

1	2.7	– 3.2	4.8	65	1036.1	1	1	5	14	2	7	02	0	–
2	6.0	– 7.9	3.4	36	1028.0	1	0	9	12	2	6	05	0	–
3	7.0	– 4.0	4.5	45	1024.7	1	1	9	13	1	6	05	0	–
4	8.7	– 2.9	4.9	44	1020.4	2	0	9	18	3	6	05	1	–
5	12.4	0.5	6.3	44	1011.1	8	0	9	15	2	7	05	1	–
6	5.9	4.0	8.1	88	1009.5	7	1	3	23	5	6	10	6	0.7
7	6.5	2.5	7.3	76	1018.9	8	8	5	26	9	8	01	8	0.1
8	6.0	5.0	8.7	93	1022.4	8	6	3	24	6	5	21	6	2.2
9	11.1	9.0	11.5	87	1019.0	8	6	4	23	5	6	10	6	0.1
10	9.7	5.6	9.1	75	1014.6	8	7	3	24	4	6	21	6	0.3
11	9.8	4.2	8.2	68	1012.4	7	7	5	25	7	7	02	6	0.1
12	8.1	2.4	7.2	67	1019.4	5	5	5	25	5	9	03	1	–
13	4.5	2.3	7.2	85	994.8	7	7	4	27	10	9	91	6	4.4
14	5.0	– 1.2	5.6	64	1001.0	5	2	5	28	8	8	03	1	–
15	0.8	0.3	6.2	96	1002.6	8	2	4	14	4	5	71	1	0.3
16	6.3	0.1	6.2	65	1003.2	6	5	5	25	9	8	03	8	0.1
17	5.0	– 0.9	5.7	66	1017.3	3	3	5	25	10	9	03	1	–
18	2.9	– 1.4	5.5	73	1029.2	3	3	5	24	5	8	02	1	–
19	5.8	– 2.5	5.1	55	1007.5	8	5	6	24	7	7	03	6	0.0
20	5.9	– 3.2	4.8	52	1014.1	5	5	5	30	14	9	14	8	0.3
21	2.3	– 3.3	4.8	66	1032.8	1	1	5	29	6	9	02	0	–
22	2.9	– 0.1	6.1	81	1027.9	8	8	9	24	3	6	10	6	0.0
23	6.3	3.0	7.6	80	1015.7	8	5	6	25	7	6	60	8	0.4
24	7.6	5.8	9.2	89	1004.6	8	7	5	22	6	6	60	6	1.0
25	2.6	– 3.3	4.8	65	1009.8	2	2	5	27	5	9	01	8	0.0
26	0.4	– 2.4	5.1	81	1011.1	6	6	5	30	9	8	03	8	0.6
27	– 0.6	– 2.1	5.2	89	1013.7	8	8	4	28	6	7	85	7	3.4
28	– 2.7	– 5.0	4.2	84	1017.9	8	8	4	28	5	7	03	7	0.0
29	– 1.9	– 4.7	4.3	81	1002.8	7	7	5	32	3	6	71	7	0.4
30	– 3.8	– 5.3	4.1	89	1005.5	8	2	4	27	7	5	71	7	1.0

Godz. 19

1	– 1.7	– 3.6	4.7	87	1034.5	0	0	9	11	2	6	10	0	–
2	– 0.2	– 6.6	3.7	62	1026.8	1	0	9	10	1	6	05	0	–
3	– 0.3	– 3.6	4.7	79	1024.3	0	0	9	12	1	5	10	0	–
4	2.0	– 3.4	4.8	68	1018.8	0	0	9	12	2	5	05	1	–
5	9.1	1.6	6.8	59	1008.8	7	7	6	18	3	6	05	8	0.0
6	4.8	1.0	6.6	76	1011.0	8	8	7	24	5	6	10	2	–
7	5.8	3.7	7.9	86	1021.7	8	8	5	26	7	7	01	8	0.1
8	6.5	5.6	9.1	94	1024.1	8	8	5	25	4	5	10	2	–
9	10.0	6.1	9.4	77	1018.3	4	3	5	25	5	7	01	6	0.0
10	7.5	7.1	10.1	97	1014.0	8	6	3	22	6	5	61	2	0.6
11	5.6	3.0	7.6	84	1015.0	7	1	5	23	4	7	02	2	–
12	6.2	0.6	6.4	67	1012.9	8	8	8	21	1	7	01	8	0.0
13	6.1	1.9	7.0	74	994.6	8	8	4	26	12	8	01	8	2.3
14	0.7	– 1.2	5.6	87	1007.0	0	0	9	29	4	8	01	8	0.0
15	2.4	1.9	7.0	96	998.6	8	8	4	25	5	5	60	7	2.6
16	3.4	– 0.4	5.9	76	1002.7	0	0	9	23	6	8	01	1	–
17	2.7	0.0	6.1	82	1017.8	8	6	5	24	7	7	60	1	0.0
18	– 1.2	– 2.0	5.3	95	1027.0	0	0	9	13	2	6	10	1	–
19	5.3	1.6	6.9	78	1004.7	6	0	9	25	7	7	01	6	0.0
20	3.2	– 4.7	4.3	96	1020.8	2	2	9	30	10	8	01	8	0.0
21	– 3.2	– 4.2	4.5	93	1034.1	0	0	9	24	2	8	02	0	–
22	3.1	0.5	6.3	83	1029.7	7	7	7	22	3	6	10	6	0.0
23	5.5	3.6	7.9	88	1019.0	6	6	6	26	5	6	10	2	–
24	9.7	6.0	9.4	78	998.3	8	8	5	24	10	6	60	2	0.1
25	1.0	– 2.5	5.1	77	1008.6	1	1	5	26	5	8	02	0	–
26	– 4.9	– 5.9	3.9	93	1018.2	0	0	9	29	2	8	02	8	0.1
27	– 6.6	– 7.1	3.6	97	1015.0	7	7	6	21	2	6	10	8	0.0
28	– 3.1	– 3.8	4.6	95	1018.0	8	8	4	21	2	6	77	7	0.0
29	– 2.8	– 3.5	4.7	95	1002.9	8	8	4	22	3	4	73	7	0.6
30	– 4.6	– 6.2	3.8	88	1006.5	8	8	4	28	7	5	71	7	0.2

Godz. 01

DNI	TEMPERATURA POWIETRZA T	TEMPERATURA PUNKTU ROSY T_d	PRĘŻNOŚĆ PARY WODNEJ e	WILGOTNOŚĆ WZGLĘDNA U	CIŚNIENIE ATMOSFERYCZNE P_o	ZACHMURZENIE N	N_h	h	WIATR dd	v	WIDZIALNOŚĆ V	POGODA ww	W	OPAD R
1	- 3.3	- 3.4	4.7	99	1025.5	0	8	9	36	2	6	10	0	-
2	- 5.3	- 5.6	4.0	98	1033.4	0	0	9	16	1	6	10	0	-
3	- 2.4	- 5.0	4.2	82	1026.9	0	0	9	14	2	6	10	0	-
4	- 1.9	- 3.3	4.8	90	1024.7	0	0	9	14	2	6	10	0	-
5	- 0.5	- 6.0	3.9	65	1018.5	0	0	9	16	4	7	02	0	-
6	6.0	2.5	7.3	78	1008.5	4	2	6	18	4	6	10	1	-
7	4.7	0.6	6.4	76	1012.4	7	7	5	24	7	6	10	2	-
8	5.8	4.6	8.3	92	1021.8	7	7	4	27	7	7	03	8	0.3
9	6.3	5.6	9.1	95	1022.5	7	7	4	25	5	6	10	2	-
10	8.7	7.0	10.0	89	1016.9	8	8	4	25	6	6	10	2	-
11	6.9	6.5	9.6	97	1012.5	8	8	4	22	3	6	10	6	0.5
12	5.8	3.4	7.8	85	1016.2	8	2	9	25	5	6	10	2	-
13	4.1	0.8	6.5	79	1003.0	8	8	4	23	8	6	60	2	0.8
14	9.4	1.5	6.8	77	993.1	7	7	4	25	9	7	02	1	-
15	- 1.6	- 5.0	4.2	79	1010.7	0	0	9	29	5	7	02	0	-
16	2.1	1.0	6.6	92	1000.9	5	5	5	25	9	8	10	7	1.4
17	0.5	0.5	6.3	100	1001.1	8	8	4	24	5	6	70	1	0.1
18	1.5	- 0.7	5.8	85	1018.3	6	6	4	28	6	7	22	6	0.0
19	- 0.7	- 3.0	4.9	85	1021.4	6	6	4	18	3	7	01	1	-
20	4.8	0.0	6.1	71	1001.8	2	2	4	26	14	7	25	1	0.0
21	0.8	- 4.4	4.4	70	1022.3	0	0	9	28	9	8	02	0	-
22	- 3.7	- 4.2	4.5	97	1032.2	0	0	9	22	2	6	10	0	-
23	2.9	- 0.2	6.0	79	1021.9	8	8	5	22	5	6	10	2	-
24	3.5	1.2	6.7	86	1018.3	1	1	5	25	5	6	10	1	-
25	8.9	4.1	8.2	72	993.0	8	8	4	25	10	7	80	1	0.0
26	0.5	- 3.1	4.8	77	1007.0	7	7	4	29	9	7	03	1	-
27	- 5.1	- 5.7	4.0	95	1015.3	0	0	9	27	3	7	02	0	-
28	- 3.9	- 4.4	4.4	96	1015.4	5	5	4	20	1	6	10	2	-
29	- 3.7	- 4.2	4.5	97	1015.0	8	8	4	23	3	6	70	2	0.8
30	- 4.3	- 5.2	4.2	94	1005.6	8	8	4	27	3	5	71	7	0.3

Godz. 07

DNI	TEMPERATURA POWIETRZA T	TEMPERATURA PUNKTU ROSY T_d	PRĘŻNOŚĆ PARY WODNEJ e	WILGOTNOŚĆ WZGLĘDNA U	CIŚNIENIE ATMOSFERYCZNE P_o	ZACHMURZENIE N	N_h	h	WIATR dd	v	WIDZIALNOŚĆ V	POGODA ww	W	OPAD R
1	- 6.7	- 6.8	3.7	99	1027.0	0	0	5	00	0	5	10	0	-
2	- 6.8	- 8.0	3.3	91	1031.7	2	0	9	15	2	6	10	0	-
3	- 4.7	- 5.3	4.1	96	1026.3	1	0	9	14	1	6	10	0	-
4	- 3.1	- 4.1	4.5	92	1022.8	1	0	9	15	3	6	10	0	-
5	0.1	- 4.1	4.5	73	1016.2	2	0	9	17	4	6	10	0	-
6	8.0	4.6	8.5	80	1007.2	8	5	4	21	4	6	10	1	-
7	3.9	0.8	6.5	80	1015.0	6	6	4	27	6	7	01	6	0.0
8	5.2	2.6	7.4	85	1021.7	8	8	4	26	7	6	10	2	-
9	6.1	5.9	9.3	98	1020.8	8	8	4	22	9	5	60	2	0.1
10	7.5	7.1	10.1	97	1015.5	8	8	3	25	6	6	50	6	0.1
11	6.5	6.1	9.4	97	1010.5	8	8	4	22	7	6	10	2	-
12	5.5	1.7	6.9	76	1016.3	8	8	4	27	10	7	80	1	0.0
13	4.5	3.0	7.6	90	996.5	8	6	4	22	10	6	60	6	2.1
14	2.9	- 0.2	6.0	79	997.2	6	6	4	28	6	7	02	8	0.7
15	- 4.9	- 5.5	4.0	95	1010.9	1	0	9	18	1	7	03	0	-
16	2.6	- 0.5	5.9	79	1002.9	3	3	5	27	8	7	01	1	-
17	1.5	- 1.2	5.6	83	1009.3	8	8	4	27	8	7	02	7	1.1
18	0.7	- 1.4	5.5	87	1024.6	6	6	4	29	6	7	03	8	0.1
19	- 0.8	- 3.0	4.9	85	1014.5	5	0	5	18	4	6	10	1	-
20	3.4	0.6	6.4	82	1004.8	6	6	4	27	10	7	03	9	1.9
21	- 0.8	- 4.7	4.3	74	1027.6	5	4	6	30	6	7	02	1	-
22	- 0.9	- 1.0	5.7	99	1025.3	7	3	4	23	4	5	10	1	-
23	1.4	- 1.9	5.3	79	1015.7	4	4	5	21	7	7	03	1	-
24	2.9	1.2	6.7	89	1015.5	8	8	5	23	5	6	10	1	-
25	2.7	- 3.2	4.8	65	1000.9	3	3	4	27	8	7	03	8	2.5
26	0.4	- 2.3	5.2	82	1005.9	8	8	4	27	9	7	70	2	0.0
27	- 4.8	- 5.1	4.2	98	1014.1	7	7	4	00	0	6	10	1	-
28	- 4.1	- 4.3	4.4	98	1015.5	8	8	4	20	1	6	10	7	0.8
29	- 8.9	- 9.2	3.0	98	1009.2	2	0	5	17	4	6	10	7	0.0
30	- 5.5	- 6.9	3.6	90	1006.2	8	8	4	27	3	6	70	2	0.2

Godz. 13

1	2.1	- 3.0	4.9	68	1036.5	0	0	9	16	1	7	01	0	-
2	4.7	- 5.4	4.1	48	1029.0	1	0	9	17	2	6	05	0	-
3	6.2	- 1.9	5.3	55	1025.1	0	0	9	16	2	6	05	0	-
4	7.1	- 3.0	4.9	49	1022.1	2	0	9	17	3	6	05	0	-
5	9.5	1.5	6.8	57	1012.3	6	0	5	18	4	6	05	1	-
6	5.9	5.0	8.7	93	1009.6	6	3	4	26	5	6	21	6	0.8
7	4.5	3.0	7.6	90	1017.8	7	7	4	27	6	7	80	1	0.0
8	4.3	3.6	7.9	95	1021.8	8	6	3	25	5	6	60	6	0.7
9	8.6	8.2	10.9	97	1018.5	8	6	3	24	7	6	60	2	0.4
10	8.1	7.4	10.3	96	1014.7	8	6	2	25	7	5	60	5	0.9
11	9.5	3.9	8.1	68	1011.8	7	7	4	27	8	6	05	6	0.0
12	6.3	1.0	6.6	69	1019.2	5	5	5	27	8	8	03	8	0.0
13	6.5	4.6	8.5	88	994.2	8	8	4	26	8	4	95	6	1.2
14	4.9	- 1.7	5.4	63	999.7	4	3	4	28	6	8	03	1	-
15	0.9	- 3.5	4.7	73	1005.1	8	8	9	14	6	7	03	1	-
16	4.5	- 0.5	5.9	69	1003.2	7	7	5	27	8	7	02	8	0.0
17	3.5	- 0.9	5.7	71	1015.3	5	5	5	27	8	8	01	2	-
18	2.1	- 0.2	6.0	86	1028.8	5	5	4	25	5	7	03	1	-
19	3.0	- 1.7	5.4	70	1008.6	8	8	9	21	5	6	05	2	-
20	3.3	- 1.4	5.5	71	1010.5	7	7	4	30	10	7	02	8	0.0
21	0.7	- 4.4	4.4	68	1031.8	7	7	5	32	5	7	02	1	-
22	1.9	0.2	6.2	89	1027.2	8	8	5	23	5	6	10	2	-
23	5.3	2.4	7.4	83	1014.5	8	8	9	27	8	6	21	1	0.8
24	6.2	4.9	8.6	90	1005.5	8	6	3	22	8	5	60	6	2.2
25	1.5	- 4.0	4.5	67	1008.4	3	3	5	30	7	7	26	1	0.0
26	- 0.5	- 3.3	4.8	82	1007.7	6	6	4	32	8	7	26	7	0.1
27	- 1.9	- 1.9	5.3	100	1011.9	8	6	3	08	2	5	73	2	0.5
28	- 3.6	- 5.4	4.1	86	1017.3	6	2	4	27	2	6	10	1	-
29	- 4.3	- 8.2	3.3	75	1004.4	2	0	9	16	4	6	10	1	-
30	- 4.5	- 8.0	3.9	87	1005.9	8	8	5	24	3	6	70	7	0.1

Godz. 19

1	- 1.8	- 3.8	4.6	85	1035.1	0	0	5	00	0	6	10	0	-
2	- 0.4	- 3.8	4.6	77	1027.6	0	0	9	11	2	6	10	0	-
3	0.9	- 2.2	5.2	81	1025.2	0	0	5	13	3	6	10	0	-
4	2.4	- 3.5	4.7	65	1020.3	0	0	5	16	3	7	02	0	-
5	6.7	2.1	7.1	72	1009.9	7	7	9	18	4	7	03	1	-
6	4.5	2.5	7.3	86	1010.8	7	7	5	24	5	6	10	6	0.2
7	4.7	4.2	8.3	97	1020.6	8	8	4	27	10	7	80	2	0.6
8	5.5	4.8	8.6	95	1023.5	7	7	5	27	5	5	10	6	0.8
9	9.4	8.2	10.9	93	1017.5	8	8	4	24	6	6	10	6	0.2
10	8.2	6.2	9.5	87	1014.2	8	8	4	25	7	6	10	6	0.1
11	6.7	3.2	7.7	79	1014.6	5	5	9	25	6	6	10	2	-
12	5.1	1.0	6.6	76	1013.4	6	6	5	23	7	7	03	2	-
13	4.5	2.3	7.2	86	994.5	2	2	4	24	6	7	02	9	2.6
14	1.0	- 0.9	5.7	87	1005.3	0	0	9	29	6	7	01	8	0.2
15	0.3	0.3	6.2	100	998.9	8	6	4	18	4	6	71	7	2.3
16	3.9	- 1.4	5.5	68	1002.6	6	6	5	25	7	7	03	1	-
17	2.3	- 0.9	5.7	79	1016.6	8	8	4	25	6	7	03	2	-
18	- 1.2	- 2.4	5.1	90	1027.8	0	0	9	15	1	7	01	1	-
19	4.9	3.2	7.7	88	1004.5	8	8	4	24	10	6	10	6	0.0
20	2.5	- 3.0	4.9	66	1017.5	1	1	5	30	9	7	26	1	0.0
21	- 1.3	- 3.8	4.6	83	1032.9	0	0	9	27	3	6	10	1	-
22	2.6	- 0.2	6.0	83	1025.6	7	7	5	27	4	6	10	2	-
23	4.3	2.5	7.3	88	1017.6	1	1	4	26	6	6	10	1	-
24	10.2	5.6	9.1	73	997.3	8	8	5	27	7	6	10	6	0.3
25	0.7	- 3.9	4.6	71	1007.8	0	0	5	29	7	7	02	0	-
26	- 3.1	- 5.7	4.0	83	1014.3	8	0	9	27	6	7	02	1	-
27	- 3.7	- 4.2	4.5	97	1015.4	7	7	4	25	2	6	10	7	2.8
28	- 4.2	- 6.3	3.8	84	1017.7	8	8	4	26	3	6	10	2	-
29	- 7.8	- 8.3	3.3	91	1004.1	2	1	5	16	1	6	10	1	-
30	- 4.9	- 5.5	4.0	95	1006.1	8	8	4	13	2	6	70	7	0.2

Godz. 01

DNI	TEMPERATURA POWIETRZA T	TEMPERATURA PUNKTU ROSY T_d	PRĘŻNOŚĆ PARY WODNEJ e	WILGOTNOŚĆ WZGLĘDNA U	CIŚNIENIE ATMOSFERYCZNE P_o	ZACHMURZENIE N	N_h	h	WIATR dd	v	WIDZIALNOŚĆ V	POGODA ww	W	OPAD R
1	- 5.0	- 5.6	4.0	95	1034.3	0	0	9	30	1	7	02	0	-
2	- 4.9	- 5.5	4.0	95	1033.2	0	0	9	09	2	7	02	0	-
3	- 2.4	- 3.8	4.6	90	1027.3	0	0	9	13	3	6	10	0	-
4	- 1.8	- 3.3	4.8	89	1025.6	0	0	9	13	4	6	10	0	-
5	1.4	- 5.0	4.2	61	1019.4	0	0	9	18	2	6	10	0	-
6	5.8	2.6	7.4	81	1009.4	7	5	5	20	3	6	10	1	-
7	3.4	0.6	6.4	83	1012.0	6	3	5	24	7	7	01	2	-
8	4.9	4.2	8.2	95	1020.8	8	8	4	28	7	7	02	8	0.3
9	5.8	5.1	8.8	95	1022.3	8	8	2	26	5	6	10	6	0.1
10	8.4	6.8	9.9	90	1016.1	8	8	2	25	6	6	10	6	0.0
11	6.5	5.8	9.2	95	1012.7	8	6	2	23	6	5	60	6	0.1
12	5.4	3.2	7.7	86	1015.4	8	0	5	27	4	7	01	1	-
13	4.6	- 1.9	5.3	63	1003.5	8	6	4	24	9	7	60	2	0.0
14	4.6	0.8	6.5	76	992.4	7	7	5	27	9	7	02	2	-
15	- 2.6	- 4.4	4.4	87	1009.1	0	0	9	29	5	8	02	1	-
16	1.2	0.4	6.3	94	1000.4	8	8	4	26	6	6	10	7	1.1
17	1.5	- 1.2	5.6	83	1000.8	8	8	4	22	7	7	03	1	-
18	0.4	- 0.2	6.0	96	1017.0	7	5	3	28	8	6	85	8	0.1
19	- 0.2	- 4.1	4.3	75	1022.7	8	8	5	19	6	7	03	1	-
20	4.8	- 0.9	5.7	66	1000.7	7	7	5	27	9	7	02	6	0.0
21	0.4	- 4.4	4.4	70	1019.7	8	8	4	31	8	7	85	8	0.1
22	- 4.0	- 4.8	4.3	94	1031.8	0	0	9	26	3	7	02	0	-
23	2.3	- 0.5	5.9	82	1021.7	8	8	3	24	6	6	10	2	-
24	3.2	0.4	6.3	81	1016.7	8	8	5	28	8	6	10	2	-
25	8.6	3.0	7.6	68	990.8	8	8	4	25	9	7	02	6	1.6
26	- 0.4	- 3.3	4.8	82	1006.4	6	6	4	27	8	7	03	1	-
27	- 6.8	- 7.6	3.4	94	1014.5	0	0	9	25	2	7	02	0	-
28	- 4.6	- 5.2	4.1	96	1015.4	6	6	4	20	2	6	10	7	0.1
29	- 4.4	- 6.0	3.9	87	1014.4	8	8	3	21	2	7	02	2	-
30	- 6.4	- 7.9	3.4	89	1005.1	8	8	4	17	4	6	70	1	0.0

Godz. 07

DNI	TEMPERATURA POWIETRZA T	TEMPERATURA PUNKTU ROSY T_d	PRĘŻNOŚĆ PARY WODNEJ e	WILGOTNOŚĆ WZGLĘDNA U	CIŚNIENIE ATMOSFERYCZNE P_o	ZACHMURZENIE N	N_h	h	WIATR dd	v	WIDZIALNOŚĆ V	POGODA ww	W	OPAD R
1	- 6.8	- 7.6	3.4	94	1035.8	0	0	9	33	1	6	10	0	-
2	- 6.0	- 6.4	3.8	97	1031.7	0	0	9	14	1	4	13	0	-
3	- 3.6	- 5.0	4.2	88	1027.0	1	0	9	12	2	6	10	0	-
4	- 3.1	- 4.7	4.3	87	1024.7	0	0	9	11	4	5	10	0	-
5	- 0.2	- 5.7	4.0	68	1017.4	2	0	9	16	3	6	10	0	-
6	7.6	4.8	8.6	82	1007.6	8	5	5	22	5	5	60	2	0.0
7	3.4	- 0.2	6.0	78	1013.5	8	8	4	27	8	7	80	2	0.0
8	4.8	3.6	7.9	91	1021.3	8	8	2	27	8	6	10	8	0.5
9	4.8	3.6	7.9	91	1020.6	6	3	3	23	7	5	10	2	-
10	7.4	7.0	10.0	97	1015.0	8	6	2	25	6	5	61	5	1.1
11	6.8	4.4	8.4	85	1010.8	8	4	3	23	5	6	60	6	0.1
12	3.8	1.0	6.6	82	1015.6	6	6	4	23	7	7	80	2	0.0
13	3.4	2.1	7.1	91	995.9	8	6	2	22	9	6	60	6	2.2
14	2.4	- 1.9	5.3	73	995.0	4	4	4	27	10	7	03	8	0.6
15	- 5.4	- 6.1	3.9	95	1011.2	0	0	9	23	3	7	02	0	-
16	1.6	0.2	6.2	90	1002.3	8	5	3	27	7	7	60	2	1.4
17	0.7	- 0.7	5.8	89	1006.2	8	8	4	30	5	7	02	8	1.8
18	- 0.1	- 1.4	5.5	91	1021.0	8	4	4	32	10	7	71	8	0.1
19	0.8	- 4.4	4.4	70	1015.3	6	0	9	21	7	7	02	1	-
20	3.0	- 0.7	5.8	77	1002.2	6	6	4	25	9	6	03	8	0.1
21	- 0.5	- 5.4	4.1	70	1024.8	8	8	4	32	9	7	02	8	0.0
22	- 1.6	- 2.1	5.2	96	1029.3	8	8	4	24	4	6	10	1	-
23	1.0	- 1.9	5.3	81	1015.7	3	3	9	22	7	6	10	1	-
24	1.6	0.4	6.3	92	1015.2	5	2	5	26	6	7	01	2	-
25	2.2	- 3.0	4.9	68	998.3	2	2	4	31	12	7	01	8	2.0
26	- 0.6	- 2.2	5.2	88	1005.6	8	8	4	25	8	6	85	2	0.0
27	- 4.7	- 5.3	4.1	96	1014.2	7	7	4	24	2	7	02	1	-
28	- 4.9	- 5.2	4.1	98	1015.4	7	7	4	15	1	5	10	7	0.0
29	- 3.8	- 5.4	4.1	88	1009.7	8	8	3	20	5	6	70	7	0.0
30	- 6.0	- 7.9	3.4	87	1005.7	8	8	5	27	4	6	71	7	0.1

Godz. 13

DNI	TEMPERATURA POWIETRZA T	TEMPERATURA PUNKTU ROSY T_d	PRĘŻNOŚĆ PARY WODNEJ e	WILGOTNOŚĆ WZGLĘDNA U	CIŚNIENIE ATMOSFERYCZNE P_o	ZACHMURZENIE N	N_h	h	WIATR dd	v	WIDZIALNOŚĆ V	POGODA ww	W	OPAD R
1	0.9	- 5.7	4.0	62	1035.1	0	0	9	34	2	7	02	0	-
2	4.0	- 5.3	4.8	60	1029.4	1	0	9	19	1	7	02	0	-
3	5.2	- 3.3	4.8	53	1025.8	0	0	9	16	3	7	01	0	-
4	6.2	- 3.5	4.7	50	1023.0	1	0	9	17	5	6	05	0	-
5	9.6	0.4	6.3	52	1019.8	5	2	9	18	7	6	05	1	-
6	6.9	6.2	9.5	96	1008.5	8	5	3	28	3	5	61	6	1.2
7	2.1	1.3	6.7	95	1017.1	7	7	4	29	9	7	80	8	1.2
8	4.0	3.0	7.6	93	1022.0	8	6	3	25	6	6	61	6	1.2
9	7.2	6.8	9.9	97	1018.5	8	5	2	26	7	5	61	5	0.2
10	7.6	7.2	10.1	97	1014.3	8	6	2	25	8	4	61	6	1.4
11	8.8	3.2	7.7	68	1011.3	7	7	5	27	7	7	03	6	0.1
12	5.4	0.2	6.2	69	1018.5	4	4	4	29	8	8	01	8	0.2
13	5.8	3.6	7.9	86	993.1	7	7	4	26	10	7	80	6	0.2
14	4.0	- 2.2	5.2	65	998.5	5	5	5	28	9	8	01	8	0.1
15	0.1	- 7.0	3.6	59	1007.5	6	3	9	16	5	7	03	1	-
16	2.6	0.8	6.5	89	1002.6	8	5	4	24	9	7	25	6	0.4
17	1.8	- 1.2	5.6	80	1013.5	7	7	4	28	9	7	85	8	0.2
18	2.2	- 2.2	5.2	73	1027.3	3	3	5	32	7	8	02	7	0.0
19	3.7	- 2.7	5.0	63	1008.8	8	8	9	23	9	7	03	2	-
20	1.6	0.2	6.2	90	1007.7	8	8	4	31	10	7	80	8	1.6
21	0.2	- 5.4	4.1	66	1029.6	6	5	4	32	8	8	03	8	0.0
22	2.1	- 0.2	6.0	86	1025.9	7	7	5	24	7	6	10	2	-
23	4.4	2.6	7.4	88	1012.8	8	4	5	27	8	6	80	1	0.4
24	4.7	4.2	8.3	97	1005.7	8	6	3	22	9	5	61	6	1.2
25	0.8	- 3.8	4.6	70	1006.2	5	5	5	31	12	8	03	8	0.0
26	- 0.3	- 0.3	6.0	100	1005.4	8	8	3	26	6	5	86	8	0.2
27	- 2.7	- 3.7	4.7	93	1012.6	6	3	5	13	3	5	10	8	0.0
28	- 3.2	- 4.2	4.5	92	1016.0	7	7	4	24	2	5	70	7	0.1
29	- 3.8	- 7.8	3.4	73	1004.9	1	0	9	18	6	6	10	7	0.0
30	- 5.4	- 7.4	3.5	84	1005.6	6	3	4	24	1	6	10	7	0.1

Godz. 19

DNI	TEMPERATURA POWIETRZA T	TEMPERATURA PUNKTU ROSY T_d	PRĘŻNOŚĆ PARY WODNEJ e	WILGOTNOŚĆ WZGLĘDNA U	CIŚNIENIE ATMOSFERYCZNE P_o	ZACHMURZENIE N	N_h	h	WIATR dd	v	WIDZIALNOŚĆ V	POGODA ww	W	OPAD R
1	- 2.4	- 4.1	4.5	88	1034.6	0	0	9	32	1	7	02	0	-
2	0.3	- 2.7	5.0	79	1028.2	0	0	9	12	1	6	10	0	-
3	1.0	- 2.7	5.0	76	1025.6	0	0	9	15	2	6	10	0	-
4	1.8	- 2.4	5.1	74	1021.6	0	0	9	14	4	6	10	0	-
5	5.3	1.7	6.9	77	1011.4	0	0	9	15	4	5	10	1	-
6	4.0	3.0	7.6	93	1010.9	8	8	5	24	3	6	10	6	2.9
7	3.9	2.6	7.4	91	1019.3	8	8	4	28	7	7	25	1	0.3
8	5.4	4.9	8.7	97	1022.9	8	6	2	28	4	5	60	6	0.9
9	9.2	7.4	10.3	89	1016.6	8	6	2	27	7	6	60	6	0.9
10	7.4	6.7	9.8	95	1014.1	8	6	2	23	5	5	60	5	0.7
11	4.8	2.5	7.3	86	1013.8	2	0	9	26	6	7	03	1	-
12	4.2	0.2	6.2	75	1014.1	8	6	5	23	6	7	02	1	-
13	4.0	2.1	7.1	88	994.0	7	7	5	25	9	7	03	8	0.2
14	- 0.2	- 2.4	5.1	86	1003.6	3	3	9	30	6	7	01	8	0.1
15	- 1.0	- 1.1	5.6	93	1000.4	8	6	3	16	6	5	71	7	0.9
16	3.1	- 0.5	5.9	77	1002.5	7	7	4	24	8	7	03	8	0.0
17	1.4	- 1.7	5.4	80	1015.8	7	7	5	25	8	7	01	8	0.0
18	- 2.0	- 3.0	4.9	92	1028.1	0	0	9	20	3	7	02	0	-
19	3.3	2.1	7.1	91	1004.3	8	4	3	22	9	6	60	6	0.4
20	1.4	- 3.0	4.9	73	1014.5	8	8	4	32	10	7	02	8	0.2
21	- 1.1	- 4.1	4.5	81	1022.2	3	3	5	30	6	7	01	1	-
22	1.8	0.4	6.3	90	1024.9	8	8	3	26	6	6	10	7	0.0
23	4.4	2.3	7.2	86	1015.9	6	3	5	25	7	6	10	8	0.0
24	8.2	5.1	8.8	81	997.3	8	8	4	24	9	6	60	2	0.7
25	0.2	- 4.4	4.4	72	1006.4	0	0	9	27	9	8	02	8	0.0
26	- 3.9	- 5.4	4.1	89	1012.6	3	3	4	30	4	7	01	8	0.6
27	- 4.2	- 5.1	4.2	94	1014.4	6	6	4	31	1	5	10	7	0.2
28	- 3.8	- 5.4	4.1	88	1016.7	8	8	5	29	2	6	22	7	0.0
29	- 6.8	- 9.0	3.1	85	1004.4	4	4	9	16	3	5	10	0	-
30	- 5.8	- 7.3	3.5	89	1005.8	8	8	4	16	1	6	70	2	0.1

Godz. 01

DNI	TEMPERATURA POWIETRZA	TEMPERATURA PUNKTU ROSY	PRĘŻNOŚĆ PARY WODNEJ	WILGOTNOŚĆ WZGLĘDNA	CIŚNIENIE ATMOSFERYCZNE	ZACHMURZENIE			WIATR		WIDZIALNOŚĆ	POGODA		OPAD
	T	T_d	e	U	P_o	N	N_h	h	dd	v	V	ww	W	R
1	- 1.3	- 6.3	3.8	68	1030.9	8	8	5	01	7	8	02	2	-
2	- 4.3	- 9.5	4.0	91	1031.8	0	0	9	32	4	7	02	0	-
3	- 0.1	- 2.2	5.2	86	1028.2	8	8	4	32	2	6	10	2	-
4	- 1.9	- 3.1	4.9	92	1028.3	0	0	9	12	2	7	02	0	-
5	- 0.4	- 3.5	4.7	79	1022.8	0	0	9	18	2	7	02	0	-
6	1.5	- 0.2	6.0	88	1014.1	4	4	5	18	3	7	03	0	-
7	2.9	1.5	6.8	90	1012.4	8	8	4	24	5	6	10	6	5.5
8	3.8	2.3	7.2	89	1019.4	8	8	4	27	8	7	25	1	0.8
9	4.3	3.6	7.9	95	1024.0	8	8	4	24	3	6	20	6	0.4
10	7.5	5.5	9.0	87	1016.5	8	8	3	23	7	5	51	6	1.1
11	6.2	5.3	8.9	93	1013.9	8	8	3	23	7	6	10	6	0.1
12	4.7	2.8	7.5	88	1016.3	7	0	9	23	4	6	10	1	-
13	3.3	- 1.2	5.6	72	1008.0	8	8	9	21	8	7	03	2	-
14	3.7	0.4	6.3	79	999.3	8	8	5	24	6	7	02	1	-
15	- 2.0	- 7.0	3.6	68	1006.4	2	2	5	29	7	7	01	1	-
16	- 1.3	- 2.1	5.2	95	999.2	8	8	6	18	3	6	71	7	0.7
17	1.1	- 1.9	5.3	81	1003.4	6	3	5	22	6	7	22	2	0.3
18	- 0.1	- 1.0	5.7	94	1015.1	8	8	3	26	7	6	77	1	0.6
19	- 4.1	- 5.3	4.1	91	1027.3	0	0	9	18	2	7	02	0	-
20	2.8	- 0.7	5.8	78	1001.9	6	6	4	24	7	7	03	7	3.8
21	- 0.8	- 2.4	5.1	88	1014.3	8	8	4	29	10	6	85	8	0.6
22	- 2.5	- 4.1	4.5	88	1030.5	6	6	4	26	5	7	03	1	-
23	1.5	- 0.5	5.9	87	1022.5	8	8	5	23	5	6	10	7	0.0
24	3.3	1.0	6.6	87	1015.3	8	8	5	26	7	7	02	2	-
25	7.5	3.9	8.1	78	993.1	8	3	3	24	8	6	61	6	4.8
26	- 0.4	- 3.0	4.9	84	1006.6	8	8	4	26	7	7	03	1	-
27	- 3.9	- 5.7	4.0	87	1012.1	8	8	4	27	6	7	01	1	-
28	- 4.8	- 6.1	3.9	91	1016.0	6	2	5	03	2	6	71	7	0.2
29	- 4.4	- 6.7	3.7	83	1016.3	8	8	4	23	3	6	10	2	-
30	- 7.3	- 8.6	3.2	90	1007.8	6	6	5	18	3	6	10	7	0.0

Godz. 07

DNI	TEMPERATURA POWIETRZA	TEMPERATURA PUNKTU ROSY	PRĘŻNOŚĆ PARY WODNEJ	WILGOTNOŚĆ WZGLĘDNA	CIŚNIENIE ATMOSFERYCZNE	ZACHMURZENIE			WIATR		WIDZIALNOŚĆ	POGODA		OPAD
	T	T_d	e	U	P_o	N	N_h	h	dd	v	V	ww	W	R
1	- 3.7	- 6.3	3.8	82	1033.0	0	0	9	33	5	8	02	1	-
2	- 2.8	- 4.1	4.5	89	1026.9	7	7	5	31	2	6	10	1	-
3	- 0.2	- 1.9	5.3	88	1028.4	7	7	5	00	0	7	01	2	-
4	- 3.8	- 4.9	4.2	92	1027.8	0	0	9	12	2	5	10	0	-
5	- 0.7	- 3.8	4.6	78	1021.2	2	0	9	17	3	6	10	0	-
6	4.1	- 0.5	5.9	72	1011.7	7	2	5	18	4	6	10	1	-
7	2.4	0.0	6.1	84	1013.9	6	4	4	24	5	7	03	1	-
8	4.6	3.8	8.0	94	1020.4	8	6	3	27	7	6	61	8	1.2
9	4.4	3.0	7.6	91	1023.0	8	8	3	24	6	5	10	2	-
10	7.4	5.1	8.8	85	1015.7	8	8	3	24	5	6	50	5	0.3
11	5.1	4.1	8.2	93	1012.4	8	8	4	20	4	5	10	2	-
12	4.4	1.9	7.0	84	1017.0	8	2	5	23	4	6	10	2	-
13	2.6	1.2	6.7	90	999.3	8	4	3	22	8	6	61	8	3.4
14	1.5	- 1.4	5.5	80	994.4	5	5	4	25	9	8	03	8	0.8
15	- 3.9	- 5.7	4.0	87	1010.8	0	0	9	24	5	8	02	0	-
16	0.9	- 0.2	6.0	91	1001.6	8	6	4	25	5	6	71	6	2.7
17	0.1	- 0.8	5.8	94	1002.9	8	8	4	27	6	5	86	1	1.3
18	- 0.3	- 1.2	5.6	93	1017.5	8	8	4	27	8	5	85	7	0.3
19	- 1.5	- 5.0	4.2	77	1020.0	8	8	5	18	5	7	02	1	-
20	2.5	- 0.9	5.7	77	999.3	7	7	4	27	11	8	03	1	-
21	- 1.6	- 4.1	4.5	84	1020.6	8	8	3	29	9	7	02	8	0.2
22	- 3.0	- 5.7	4.0	81	1025.5	7	3	5	25	4	8	02	2	-
23	0.5	- 1.9	5.3	84	1017.4	8	8	5	21	6	6	10	2	-
24	2.0	0.0	6.1	87	1015.0	7	7	4	26	7	7	02	1	-
25	3.7	2.5	7.3	91	992.9	3	3	4	25	10	7	25	6	2.5
26	- 1.1	- 2.4	5.1	90	1006.4	5	5	4	24	5	8	01	2	-
27	- 6.5	- 7.7	3.4	91	1014.7	5	4	4	26	4	7	03	1	-
28	- 6.2	- 6.6	3.7	97	1017.2	9	9	.	20	2	1	47	7	0.0
29	- 5.5	- 7.8	3.4	84	1013.4	8	8	4	21	2	6	22	2	0.0
30	- 5.9	- 7.0	3.6	92	1007.4	8	8	5	11	3	6	78	2	0.0

Godz. 13

1	1.4	- 5.4	4.1	61	1032.4	1	0	9	34	7	8	02	0	-
2	1.0	- 1.9	5.3	81	1029.5	8	8	5	30	3	6	10	2	-
3	2.4	- 0.9	5.7	78	1028.3	8	8	5	16	2	6	10	2	-
4	4.7	- 1.9	5.3	63	1025.7	1	0	9	16	3	7	03	0	-
5	7.5	- 0.7	5.8	56	1018.8	3	0	9	14	2	7	02	0	-
6	9.0	4.4	8.4	74	1009.0	8	3	9	19	5	7	01	2	-
7	4.0	0.2	6.2	77	1015.2	7	7	4	27	9	8	25	2	0.0
8	4.6	2.1	7.1	84	1022.8	8	8	4	25	4	6	10	8	0.5
9	7.5	4.1	8.2	79	1018.6	8	8	9	24	7	6	10	2	-
10	8.0	5.8	9.2	85	1014.3	8	8	3	24	6	6	50	5	0.2
11	7.5	5.1	8.8	84	1012.4	8	8	4	22	5	6	25	2	0.0
12	5.2	1.9	7.0	79	1017.7	7	7	4	26	7	8	01	8	0.4
13	5.1	2.6	7.4	85	994.5	8	8	4	24	7	7	21	6	4.2
14	2.9	- 2.4	5.1	68	997.1	4	4	4	26	11	8	26	1	0.0
15	- 0.1	- 6.3	3.8	63	1010.4	6	0	5	21	4	8	03	1	-
16	1.7	- 0.9	5.7	83	1003.9	7	7	4	24	6	7	03	7	3.8
17	0.2	- 1.7	5.4	88	1010.2	8	8	4	27	9	7	26	2	1.3
18	1.4	- 1.7	5.4	80	1024.9	5	4	4	31	6	8	03	8	0.2
19	1.9	- 3.0	4.9	70	1012.5	8	8	9	18	5	8	03	2	-
20	0.3	- 0.5	5.9	94	1003.2	8	8	4	27	10	6	83	8	0.5
21	- 0.3	- 3.0	4.9	82	1023.8	7	7	4	31	9	8	01	8	0.0
22	1.1	- 1.2	5.6	85	1026.5	8	6	5	24	5	6	10	2	-
23	3.4	- 0.5	5.9	76	1011.7	8	3	5	22	8	7	01	2	-
24	3.1	1.5	6.8	89	1009.4	8	3	4	21	6	6	61	2	0.0
25	1.9	- 4.1	4.5	64	1002.1	7	7	4	28	14	8	03	1	-
26	- 0.2	- 2.7	5.0	84	1006.3	7	7	4	24	6	6	85	1	0.2
27	- 2.0	- 7.8	3.4	65	1014.9	2	2	5	24	2	8	03	1	-
28	- 3.5	- 4.3	4.4	94	1017.1	8	8	4	17	1	5	10	4	-
29	- 4.4	- 7.6	3.4	77	1008.7	7	0	9	17	3	6	10	7	0.0
30	- 5.2	- 7.6	3.4	82	1005.5	7	1	9	04	3	6	10	7	0.5

Godz. 19

1	- 1.9	- 3.8	4.6	87	1032.5	0	0	9	31	5	8	02	0	-
2	0.6	- 2.2	5.2	83	1028.6	8	8	4	30	1	6	10	2	-
3	- 0.6	- 2.7	5.0	85	1028.2	0	0	9	11	2	7	02	1	-
4	0.7	- 2.4	5.1	79	1024.6	0	0	9	16	3	7	01	0	-
5	2.6	- 1.4	5.5	75	1016.6	0	0	9	16	3	7	01	0	-
6	6.7	6.0	9.4	96	1008.6	8	5	3	25	4	6	61	2	1.1
7	1.9	0.2	6.2	88	1018.4	2	2	5	26	6	7	02	8	0.2
8	4.0	2.5	7.3	89	1023.1	8	8	4	25	4	6	51	5	0.2
9	6.6	5.9	9.3	96	1018.4	8	6	3	23	8	6	61	5	0.7
10	7.5	5.6	9.1	88	1014.5	8	7	3	25	6	6	61	5	0.8
11	7.3	4.6	8.5	83	1014.3	8	8	4	23	4	6	10	2	-
12	1.1	- 1.4	5.5	83	1017.0	5	1	4	22	4	7	01	8	0.0
13	2.6	- 0.2	6.0	83	993.6	3	3	4	23	6	7	01	8	1.3
14	0.3	- 2.7	5.0	80	1002.1	0	0	9	26	7	8	01	8	0.1
15	- 1.8	- 5.4	4.1	76	1005.2	8	2	5	16	4	7	71	1	0.0
16	1.9	- 1.4	5.5	78	1003.9	7	7	4	24	6	7	01	8	0.5
17	- 0.5	- 3.5	4.7	79	1014.3	0	0	9	27	8	7	01	8	0.1
18	- 3.3	- 4.7	4.2	90	1029.5	0	0	9	23	4	8	02	1	-
19	2.3	- 1.7	5.4	74	1007.3	8	3	4	21	7	7	71	2	0.0
20	0.2	- 0.9	5.7	91	1004.1	8	8	4	28	10	6	83	8	0.5
21	- 1.2	- 3.8	4.6	82	1026.4	8	8	4	29	8	7	02	8	0.0
22	1.1	- 1.4	5.5	83	1025.3	8	8	5	23	4	6	70	2	0.0
23	3.9	1.2	6.7	82	1014.3	8	8	5	26	7	7	02	6	0.2
24	6.1	4.4	8.4	89	994.1	8	6	3	22	7	6	61	6	0.2
25	- 1.4	- 5.0	4.2	76	1006.8	0	0	9	25	6	8	02	8	0.2
26	- 2.9	- 4.7	4.3	87	1010.0	7	7	4	31	7	8	26	2	0.4
27	- 4.0	- 5.7	4.0	88	1015.0	8	8	5	12	2	7	03	1	-
28	- 4.7	- 5.6	4.0	93	1017.5	8	8	4	23	3	5	10	7	0.0
29	- 6.8	- 9.4	3.0	82	1007.4	7	6	9	17	3	6	10	1	-
30	- 9.2	-10.3	2.8	92	1006.1	7	0	9	03	2	6	10	2	-

Godz. 01

DNI	TEMPERATURA POWIETRZA	TEMPERATURA PUNKTU ROSY	PREŻNOŚĆ PARY WODNEJ	WILGOTNOŚĆ WZGLĘDNA	CIŚNIENIE ATMOSFERYCZNE	ZACHMURZENIE			WIATR		WIDZIALNOŚĆ	POGODA		OPAD
	T	T_d	e	U	P_o	N	N_h	h	dd	v	V	ww	W	R
1	- 4.7	- 5.3	4.1	96	1035.5	0	0	9	00	0	7	02	0	-
2	- 6.5	- 7.3	3.5	94	1032.7	0	0	9	13	2	7	02	0	-
3	- 4.1	- 6.7	3.7	82	1026.1	0	0	9	12	1	6	10	0	-
4	- 2.0	- 4.4	4.4	84	1023.8	0	0	9	09	1	5	10	0	-
5	- 1.8	- 5.7	4.0	74	1017.8	0	0	9	14	1	7	01	0	-
6	9.3	3.8	8.0	69	1008.5	8	7	8	18	6	7	01	1	-
7	5.2	1.0	6.6	75	1015.7	7	7	6	25	8	8	03	1	-
8	5.9	3.4	7.8	84	1024.5	3	1	9	28	8	7	01	6	0.3
9	6.5	4.8	8.6	89	1024.4	7	7	5	21	3	6	10	2	-
10	10.0	6.4	9.6	78	1018.8	8	7	5	26	6	7	02	2	-
11	8.2	5.1	8.8	81	1013.0	8	8	5	21	4	6	10	6	0.0
12	6.9	3.0	7.6	76	1017.9	7	4	6	24	5	8	01	2	-
13	5.3	0.4	6.4	72	1004.9	8	5	6	22	11	8	21	2	0.0
14	6.2	2.8	7.5	80	999.8	7	7	5	26	10	8	21	1	0.0
15	- 3.2	- 4.1	4.5	91	1012.4	1	1	9	26	4	8	01	8	0.2
16	2.7	0.0	6.1	81	1003.0	2	2	9	27	7	8	01	1	-
17	2.9	0.4	6.3	85	1003.1	7	4	6	27	14	8	01	6	2.2
18	2.0	- 0.5	5.9	84	1021.6	7	7	5	26	9	8	02	8	0.1
19	0.1	- 3.8	4.6	75	1021.0	0	0	9	18	4	7	02	0	-
20	5.4	0.2	6.2	69	1005.4	3	2	6	27	16	8	01	8	1.6
21	1.7	- 1.4	5.5	78	1025.2	6	6	6	29	9	8	03	1	-
22	- 3.6	- 4.4	4.4	94	1032.9	0	0	9	24	1	6	10	0	-
23	- 1.7	- 2.7	5.0	92	1023.7	0	0	9	19	2	6	10	1	-
24	5.0	3.2	7.7	88	1020.5	8	7	5	28	8	6	10	2	-
25	10.1	4.1	8.2	66	996.8	8	7	7	26	14	7	02	6	0.0
26	1.5	- 2.7	5.0	73	1009.0	7	7	6	26	7	8	03	1	-
27	- 1.8	- 2.4	5.1	96	1016.0	7	7	6	23	4	6	70	1	0.0
28	- 3.7	- 5.0	4.2	91	1015.1	8	8	4	24	3	5	73	2	0.6
29	- 6.7	- 7.4	3.5	94	1015.6	2	2	9	24	2	6	10	7	0.0
30	- 4.3	- 7.0	3.6	81	1007.4	8	7	5	29	9	8	36	7	1.5

Godz. 07

DNI	TEMPERATURA POWIETRZA	TEMPERATURA PUNKTU ROSY	PREŻNOŚĆ PARY WODNEJ	WILGOTNOŚĆ WZGLĘDNA	CIŚNIENIE ATMOSFERYCZNE	ZACHMURZENIE			WIATR		WIDZIALNOŚĆ	POGODA		OPAD
	T	T_d	e	U	P_o	N	N_h	h	dd	v	V	ww	W	R
1	- 4.9	- 5.5	4.0	95	1036.6	9	9	e	99	1	1	47	1	-
2	- 5.6	- 6.7	3.7	92	1030.3	1	0	9	13	4	5	10	0	-
3	- 6.1	- 7.8	3.4	90	1025.9	1	0	9	10	1	4	11	0	-
4	- 6.4	- 7.4	3.5	91	1023.1	2	0	9	09	2	4	10	0	-
5	0.2	- 3.3	4.8	77	1015.5	2	1	9	14	1	6	10	0	-
6	10.2	4.3	8.3	67	1007.6	8	5	7	25	7	6	05	2	-
7	4.7	1.0	6.6	76	1017.3	7	7	5	26	11	8	03	8	0.0
8	6.1	2.1	7.1	76	1023.3	8	7	6	26	7	7	02	1	-
9	6.5	5.3	8.9	92	1022.2	8	8	5	22	5	6	60	2	0.1
10	9.3	6.4	9.6	82	1017.6	8	5	5	26	7	7	01	6	0.0
11	7.5	5.1	8.8	84	1011.5	7	7	5	22	5	7	21	2	0.0
12	6.5	1.7	6.9	71	1015.1	7	7	6	26	11	8	03	1	-
13	5.5	3.6	7.9	87	998.2	8	7	6	24	13	7	61	6	0.7
14	3.3	2.1	7.1	91	999.7	1	1	5	26	10	8	03	8	1.1
15	- 4.1	- 4.6	4.3	96	1010.6	5	1	9	14	3	7	01	1	-
16	3.8	- 0.7	5.8	72	1009.0	4	4	6	26	9	8	01	1	-
17	2.3	- 0.5	5.9	82	1012.4	7	7	6	26	12	8	01	6	0.0
18	0.4	- 1.4	5.5	88	1027.1	4	4	5	27	5	8	03	8	0.0
19	- 0.2	- 3.3	4.8	79	1015.4	6	1	9	18	5	7	03	1	-
20	3.7	1.2	6.7	85	1009.1	6	5	6	26	12	7	25	1	2.0
21	- 0.3	- 1.9	5.3	89	1025.6	1	1	7	31	7	8	02	1	-
22	- 1.8	- 3.8	4.6	85	1030.7	3	1	6	24	2	6	10	1	-
23	3.3	0.0	6.1	78	1017.3	5	3	7	22	6	7	03	1	-
24	3.9	2.3	7.2	89	1016.3	8	3	5	22	3	6	60	2	0.0
25	3.9	- 1.4	5.5	68	1005.1	3	3	6	29	12	7	03	8	1.7
26	1.0	- 4.4	4.4	66	1007.4	7	7	6	26	7	8	03	1	-
27	- 2.9	- 3.5	4.7	95	1012.9	8	8	4	21	3	4	73	1	0.3
28	- 6.2	- 7.4	3.5	92	1016.1	6	5	5	22	1	6	10	7	0.9
29	- 7.7	- 9.4	3.0	88	1008.7	6	5	6	15	5	6	10	1	-
30	- 5.0	- 7.0	3.6	85	1007.6	8	8	4	27	8	7	36	7	0.0

Godz. 13

1	- 1.5	- 1.9	5.3	96	1036.5	5	5	2	14	1	5	28	4	-
2	4.9	- 6.7	3.7	42	1028.0	1	0	9	13	5	6	05	0	-
3	6.5	- 2.8	4.6	48	1024.5	0	0	9	13	1	5	05	0	-
4	10.9	- 5.0	4.2	33	1020.6	1	0	9	15	2	6	05	0	-
5	12.9	1.0	6.6	46	1011.9	3	0	9	15	5	7	01	1	-
6	5.7	5.0	8.7	95	1010.4	8	6	5	27	4	6	61	6	2.8
7	6.1	3.6	7.9	84	1020.1	7	7	5	27	12	8	25	1	0.0
8	4.8	3.8	8.0	93	1024.1	8	5	5	25	6	6	21	2	3.9
9	8.7	7.4	10.3	91	1020.1	8	8	5	24	6	6	21	2	1.2
10	10.7	6.4	9.6	75	1015.9	7	5	6	24	5	7	01	2	-
11	10.7	5.8	9.2	72	1013.5	6	6	5	27	9	7	01	2	-
12	7.3	1.5	6.8	66	1021.0	6	6	6	27	8	8	01	1	-
13	7.1	5.8	9.2	91	996.8	7	4	5	26	12	8	25	6	1.5
14	5.8	3.0	7.6	82	1001.7	2	2	6	28	9	8	27	1	0.0
15	1.1	0.2	6.2	93	1003.7	8	4	4	14	7	6	71	2	0.0
16	5.5	- 0.2	6.0	66	1005.3	6	1	6	26	14	8	01	1	-
17	4.9	- 1.7	5.4	63	1018.0	4	4	5	28	12	8	02	1	-
18	3.5	- 1.2	5.6	71	1029.3	2	2	5	30	4	8	01	0	-
19	5.2	- 1.2	5.8	64	1009.9	7	7	9	22	10	8	02	2	-
20	5.5	- 1.9	5.3	69	1014.9	6	6	5	26	16	9	01	8	0.0
21	3.0	- 4.1	4.5	81	1033.0	1	1	6	31	8	8	02	0	-
22	4.8	0.4	6.3	75	1028.1	6	2	7	24	3	6	10	1	-
23	7.3	3.4	7.8	78	1014.4	8	7	6	28	11	7	60	2	0.0
24	8.5	5.0	8.7	79	1007.6	8	8	5	22	8	6	10	6	0.0
25	3.7	- 4.7	4.3	54	1010.7	3	3	6	28	10	8	24	1	0.8
26	1.3	- 6.7	3.0	87	1011.6	7	6	5	30	10	9	01	8	0.0
27	- 0.4	- 3.2	5.2	88	1013.9	7	5	5	28	9	8	02	7	2.6
28	- 2.3	- 3.8	4.4	88	1017.4	8	7	3	30	4	5	71	1	0.0
29	- 2.2	- 4.3	3.8	78	1021.6	7	1	9	17	4	7	03	7	0.0
30	- 4.8	- 6.3	3.8	89	1006.7	8	8	4	28	8	4	73	3	0.5

Godz. 19

1	- 4.7	- 6.7	3.7	87	1034.6	0	0	9	12	4	8	02	1	-
2	- 0.6	- 6.0	3.9	67	1026.7	0	0	9	11	3	7	01	0	-
3	- 0.1	- 3.8	4.6	75	1024.6	0	0	9	13	2	5	10	0	-
4	0.4	- 5.7	4.0	64	1019.4	0	0	9	15	2	6	05	0	-
5	9.3	1.5	6.8	58	1010.2	3	3	9	16	1	7	01	1	-
6	4.9	1.2	6.7	77	1012.7	7	7	9	26	7	7	01	6	0.2
7	6.0	3.4	7.8	84	1022.6	7	6	5	28	8	7	25	2	0.0
8	5.8	4.8	8.6	93	1024.8	7	7	7	27	6	6	10	1	-
9	10.7	7.0	10.0	77	1015.4	8	7	6	27	8	7	02	2	-
10	8.5	5.5	9.0	82	1015.2	8	8	5	23	3	6	10	2	-
11	7.5	5.1	8.8	84	1015.3	7	7	7	23	3	6	10	1	-
12	5.7	0.8	6.5	71	1015.0	7	7	9	23	7	8	01	2	-
13	5.1	2.5	7.3	83	997.0	0	0	9	26	8	8	02	1	-
14	1.7	1.0	6.6	96	1004.3	4	4	9	28	7	8	01	8	0.8
15	3.8	1.9	7.0	88	999.6	8	7	5	27	7	7	21	7	0.4
16	0.7	- 2.4	5.1	79	1005.2	2	2	7	24	3	8	03	1	-
17	2.3	- 0.7	5.8	79	1018.8	5	5	6	27	9	8	02	8	0.0
18	- 2.8	- 3.0	4.9	92	1027.6	2	0	9	14	3	6	10	0	-
19	5.7	2.1	7.1	78	1006.6	8	4	6	24	7	7	02	6	0.0
20	3.9	- 4.1	4.5	56	1021.1	4	4	7	31	12	8	02	1	-
21	- 2.5	- 5.0	4.2	82	1034.3	0	0	9	28	3	8	02	0	-
22	2.7	0.4	6.3	86	1026.8	8	6	6	25	1	6	10	2	-
23	5.7	4.4	8.4	92	1019.2	5	5	5	27	7	6	10	6	0.0
24	10.3	5.8	9.2	73	1011.4	8	7	6	24	7	7	02	2	-
25	8.5	- 2.2	5.2	61	1010.5	0	0	9	25	7	8	02	8	0.3
26	- 1.5	- 5.0	4.2	77	1015.9	6	6	7	32	2	8	70	8	0.0
27	- 3.2	- 4.1	4.5	93	1016.0	4	4	5	26	5	7	22	1	0.0
28	- 3.4	- 5.0	4.2	91	1018.1	8	8	4	25	3	6	22	2	0.0
29	- 3.0	- 4.1	4.5	94	1009.9	8	7	4	24	1	5	71	2	0.0
30	- 4.8	- 6.3	3.8	89	1007.2	8	8	4	28	8	6	73	3	0.4

Godz. 01

DNI	TEMPERATURA POWIETRZA T	TEMPERATURA PUNKTU ROSY T_d	PRĘŻNOŚĆ PARY WODNEJ e	WILGOTNOŚĆ WZGLĘDNA U	CIŚNIENIE ATMOSFERYCZNE P_o	ZACHMURZENIE N	N_h	h	WIATR dd	v	WIDZIALNOŚĆ V	POGODA ww	W	OPAD R
1	- 0.9	- 3.8	4.6	81	1034.8	3	3	6	11	2	8	01	1	-
2	- 7.2	- 9.0	3.1	89	1031.4	0	0	9	CC	0	7	02	0	-
3	- 7.2	- 9.0	3.1	89	1027.6	0	0	9	CC	0	6	10	0	-
4	- 6.0	- 7.0	3.8	92	1024.9	0	0	9	14	2	5	10	0	-
5	0.1	- 4.7	3.7	80	1017.8	2	1	9	00	0	7	02	0	-
6	12.4	4.6	8.5	80	1006.8	6	6	9	24	10	8	02	2	-
7	4.3	- 1.7	5.4	85	1017.0	9	9	9	28	11	7	03	2	-
8	4.9	1.2	6.7	77	1026.3	8	7	4	27	9	6	60	6	0.0
9	6.2	4.8	8.6	90	1029.5	8	8	3	26	3	5	10	2	-
10	9.1	4.1	8.2	71	1019.6	9	9	9	27	6	7	02	2	-
11	5.5	2.8	7.5	83	1014.0	6	6	6	24	1	7	01	2	-
12	5.4	1.0	6.6	74	1018.7	5	5	5	28	7	6	21	2	0.0
13	4.9	- 1.7	5.4	62	1005.6	9	6	9	24	9	8	21	2	0.0
14	3.8	1.5	6.8	85	997.6	9	8	5	26	10	7	80	1	0.2
15	- 0.8	- 1.7	5.4	94	1012.6	8	8	4	30	2	6	85	2	0.0
16	3.0	- 0.9	5.7	75	1004.4	7	7	4	28	9	6	83	8	0.6
17	1.6	- 0.5	5.9	87	1005.4	8	8	5	27	10	7	02	6	0.7
18	1.1	- 2.4	5.1	77	1024.2	7	7	5	30	12	7	02	2	-
19	- 2.9	- 6.0	3.9	80	1020.8	0	0	9	C4	1	8	02	0	-
20	4.4	0.0	6.1	72	1008.2	8	8	5	29	14	7	60	1	0.0
21	1.1	- 1.9	5.3	79	1027.9	2	2	6	31	10	8	02	1	-
22	- 5.0	- 6.3	3.8	91	1034.6	0	0	9	14	1	6	10	0	-
23	- 2.2	- 3.8	4.6	88	1024.7	0	0	9	CC	0	6	10	0	-
24	4.1	2.8	7.5	91	1022.1	7	7	5	29	2	5	10	6	0.0
25	8.8	2.8	7.5	66	998.6	8	8	5	25	10	7	25	6	0.0
26	0.4	- 3.3	4.8	76	1010.3	7	7	5	27	6	7	26	1	0.0
27	- 2.4	- 4.4	4.4	87	1016.2	8	8	5	CC	0	6	70	8	0.2
28	- 3.4	- 4.7	4.3	89	1015.6	8	8	4	28	6	6	85	1	1.0
29	-10.9	-11.2	2.6	98	1016.6	0	0	9	CC	0	6	10	7	0.2
30	- 6.4	- 8.6	3.2	83	1009.8	8	8	5	29	7	7	36	7	3.0

Godz. 07

DNI	TEMPERATURA POWIETRZA T	TEMPERATURA PUNKTU ROSY T_d	PRĘŻNOŚĆ PARY WODNEJ e	WILGOTNOŚĆ WZGLĘDNA U	CIŚNIENIE ATMOSFERYCZNE P_o	ZACHMURZENIE N	N_h	h	WIATR dd	v	WIDZIALNOŚĆ V	POGODA ww	W	OPAD R
1	- 5.6	- 6.3	3.8	95	1036.3	0	0	9	CC	0	9	02	0	-
2	- 9.8	-11.2	2.6	91	1030.6	0	0	9	CC	0	8	02	0	-
3	- 8.7	-10.2	2.8	89	1027.1	0	0	9	CC	0	9	02	0	-
4	- 7.2	- 8.6	3.2	90	1024.3	2	0	9	CC	0	8	03	0	-
5	2.6	- 4.7	4.3	80	1016.0	6	6	9	13	2	8	02	1	-
6	6.0	5.0	8.7	93	1009.0	8	8	4	32	2	6	61	2	0.2
7	3.3	0.0	6.1	78	1019.2	8	8	5	28	10	7	03	1	-
8	4.8	- 0.2	6.0	70	1024.8	8	5	5	26	5	6	10	6	0.0
9	6.6	5.1	8.8	91	1022.9	8	8	4	20	3	7	21	2	0.2
10	8.2	3.8	8.0	74	1018.2	8	8	5	28	3	8	02	2	-
11	7.0	3.4	7.8	77	1012.8	8	8	5	25	2	7	60	2	0.0
12	4.5	0.2	6.2	73	1020.7	7	7	5	28	10	7	02	2	-
13	4.8	1.7	6.9	80	999.1	8	7	5	24	8	8	61	2	0.2
14	2.8	0.0	6.1	83	1001.3	7	7	4	29	3	7	87	1	0.7
15	- 1.5	- 2.7	5.0	93	1008.9	8	8	5	15	1	6	10	8	0.2
16	2.5	- 1.9	5.3	73	1006.9	6	5	5	28	9	8	01	8	0.0
17	1.0	- 1.7	5.4	83	1015.0	7	7	5	32	5	7	02	8	0.7
18	0.2	- 1.9	5.3	87	1028.3	7	7	4	28	7	7	02	8	0.0
19	0.5	- 5.0	4.2	65	1015.2	6	4	5	CC	0	8	03	1	-
20	2.6	- 0.5	5.9	79	1012.7	7	7	5	30	10	7	01	6	0.6
21	0.3	- 2.7	5.0	80	1032.1	7	7	5	32	8	8	03	1	-
22	- 6.3	- 7.8	3.4	90	1032.1	5	5	9	CC	0	6	10	1	-
23	- 2.7	- 4.1	4.5	92	1019.7	6	6	9	CC	0	8	03	1	-
24	5.2	2.6	7.4	83	1016.4	8	8	4	26	4	5	10	2	-
25	2.3	- 2.2	5.2	73	1007.5	7	7	5	29	10	9	02	8	2.9
26	0.2	- 4.7	4.3	68	1008.8	7	7	5	27	5	7	85	1	0.0
27	- 2.6	- 3.8	4.6	90	1013.8	8	6	5	CC	0	7	22	7	0.3
28	- 4.1	- 5.4	4.1	92	1016.2	8	8	4	20	4	4	86	8	1.1
29	- 8.7	-10.2	2.8	89	1008.6	4	4	6	18	3	6	10	0	-
30	- 6.5	- 8.6	3.2	87	1009.3	8	8	4	29	5	5	71	3	0.1

Godz. 13

1	5.0	- 9.8	2.9	33	1033.5	0	0	9	09	3	9	02	0	-
2	9.6	-10.6	2.7	23	1025.6	2	1	9	CC	0	8	02	0	-
3	8.4	- 5.7	4.0	37	1022.5	0	0	9	00	0	7	02	0	-
4	9.6	- 3.0	4.9	41	1019.3	1	0	9	C6	3	6	05	0	-
5	12.5	- 0.2	6.0	41	1011.3	5	0	9	06	4	8	01	2	-
6	4.8	0.8	6.5	76	1011.0	8	5	4	30	3	6	21	6	4.6
7	3.8	1.5	6.8	85	1021.7	8	8	5	28	10	6	61	8	0.2
8	5.4	2.8	7.5	83	1024.9	8	7	5	29	5	8	02	6	0.6
9	9.8	5.6	9.1	75	1022.2	8	8	4	26	6	6	60	6	0.1
10	8.6	3.8	8.0	72	1016.4	8	7	5	24	5	7	02	2	-
11	8.6	2.1	7.1	69	1014.2	7	7	5	24	6	7	03	6	0.0
12	6.1	- 0.7	5.8	61	1021.6	7	7	5	27	7	7	25	2	0.0
13	4.4	2.6	7.4	88	998.9	8	7	5	30	11	7	81	6	3.5
14	2.6	1.2	6.7	90	1003.3	6	6	4	30	5	6	80	8	3.7
15	3.0	- 0.7	5.8	77	1001.5	8	7	5	06	1	7	02	2	-
16	4.6	- 3.8	4.6	55	1006.8	7	7	5	27	10	8	03	1	-
17	2.4	- 0.5	5.9	81	1019.7	7	5	5	29	9	8	26	2	0.0
18	3.4	- 3.3	4.8	62	1029.1	3	2	5	27	1	7	03	8	0.0
19	5.3	- 4.4	4.4	50	1018.2	7	7	9	21	3	8	02	2	-
20	2.9	- 1.7	5.4	70	1018.3	7	7	4	29	12	7	85	2	0.5
21	2.1	- 4.4	4.4	62	1034.2	4	4	6	29	5	7	01	1	-
22	1.8	- 1.2	5.6	80	1029.1	6	6	9	00	0	6	10	2	-
23	6.2	- 0.2	6.0	83	1018.3	7	7	9	29	6	7	25	2	0.7
24	8.0	4.1	8.2	76	1009.0	5	7	5	25	10	6	10	8	0.8
25	2.4	- 3.5	4.7	65	1011.3	4	4	6	28	10	8	01	8	0.1
26	- 1.2	- 5.7	4.0	72	1012.7	6	5	5	31	10	7	03	8	0.2
27	- 1.9	- 3.0	4.9	91	1015.6	8	7	4	29	7	5	86	7	0.2
28	- 3.8	- 6.7	3.7	80	1016.9	7	7	9	30	4	6	10	8	1.3
29	- 2.3	- 8.2	3.3	64	1002.3	7	2	6	29	2	8	02	1	-
30	- 0.0	- 7.8	3.4	85	1008.5	8	8	4	30	8	5	71	3	0.7

Godz. 19

1	- 1.5	- 7.4	3.5	64	1032.8	0	0	9	09	4	9	02	0	-
2	- 2.5	- 6.3	3.8	74	1026.8	4	0	9	00	0	7	02	0	-
3	- 1.8	- 3.5	4.7	89	1024.9	0	0	9	15	1	6	10	0	-
4	0.2	- 7.4	3.5	61	1019.6	2	1	9	00	0	7	03	0	-
5	9.5	- 1.2	5.6	47	1010.0	7	3	9	03	1	8	02	2	-
6	4.3	- 0.7	5.8	69	1014.3	8	4	5	28	6	7	02	6	0.0
7	4.6	2.8	7.5	88	1024.6	8	8	5	29	10	6	10	6	0.0
8	5.5	3.0	7.6	85	1025.9	8	9	4	27	3	5	10	2	-
9	9.9	4.6	8.5	70	1021.1	7	7	5	27	7	6	10	6	0.1
10	8.0	3.6	7.9	74	1015.5	8	8	5	27	2	6	21	2	0.0
11	7.4	2.8	7.5	73	1016.2	7	7	5	28	4	6	10	2	-
12	4.2	- 3.3	4.8	58	1016.0	7	2	5	25	7	7	03	2	-
13	4.6	- 1.4	5.5	66	998.4	2	2	5	27	10	8	02	8	0.2
14	1.6	0.2	6.2	90	1007.7	7	7	5	27	6	7	25	1	0.5
15	4.0	0.2	6.2	77	1001.3	7	7	5	27	8	7	03	6	0.3
16	3.2	- 0.9	5.7	74	1005.0	8	8	5	25	5	7	03	2	-
17	1.5	- 2.7	5.0	73	1020.8	7	4	5	27	6	7	01	8	0.2
18	- 2.1	- 3.0	4.9	94	1026.7	8	0	9	00	0	6	10	1	-
19	4.8	1.9	7.0	81	1008.1	8	6	6	25	7	7	61	8	0.1
20	2.5	- 6.3	3.8	51	1024.4	7	6	6	95	5	9	01	8	0.0
21	- 3.0	- 4.7	4.3	88	1035.9	0	0	9	00	0	6	10	0	-
22	0.3	- 1.4	5.5	88	1027.7	0	0	9	00	0	6	10	1	-
23	4.5	3.2	7.7	91	1021.5	8	8	4	25	4	6	60	2	0.2
24	8.7	1.7	6.9	62	1002.5	8	8	6	27	8	7	02	2	-
25	1.0	- 4.3	4.5	68	1013.7	1	1	9	27	10	7	01	8	0.6
26	- 2.2	- 5.4	4.1	79	1015.9	6	6	5	30	4	7	85	1	0.0
27	- 3.9	- 6.7	3.7	83	1016.1	4	4	5	26	3	6	10	8	0.3
28	- 3.6	- 5.0	4.2	88	1015.0	8	4	4	26	4	5	71	8	0.1
29	- 4.4	- 5.7	4.0	92	1003.9	8	8	4	80	0	5	70	2	0.4
30	- 6.5	- 8.6	3.2	87	1009.6	8	8	4	29	8	5	71	3	0.3

Godz. 01

DNI	TEMPERATURA POWIETRZA T	TEMPERATURA PUNKTU ROSY T_d	PREŻNOŚĆ PARY WODNEJ e	WILGOTNOŚĆ WZGLĘDNA U	CIŚNIENIE ATMOSFERYCZNE P_o	ZACHMURZENIE N	N_h	h	WIATR dd	v	WIDZIALNOŚĆ V	POGODA ww	W	OPAD R
1	- 6.3	- 7.8	3.4	90	1024.2	0	0	9	28	1	7	02	0	-
2	- 6.2	- 7.4	3.5	92	1023.8	0	0	9	27	1	7	02	0	-
3	- 4.3	- 5.0	4.2	94	1025.1	6	6	6	00	0	6	10	1	-
4	- 4.3	- 5.7	4.0	92	1027.2	0	0	9	00	0	7	02	0	-
5	- 1.4	- 6.0	3.9	72	1022.9	0	0	9	09	1	7	02	0	-
6	1.8	- 0.7	5.8	84	1013.6	5	0	9	14	3	7	01	1	-
7	2.7	1.2	6.7	90	1015.1	8	8	4	22	4	6	10	8	1.4
8	3.8	3.0	7.6	94	1022.6	8	8	4	24	5	6	60	8	0.6
9	4.4	3.6	7.9	95	1025.5	8	8	4	27	2	6	10	5	0.1
10	7.6	5.6	9.1	87	1018.4	8	8	4	23	7	6	10	2	-
11	7.0	3.6	7.9	79	1014.8	8	8	5	22	2	7	10	6	0.1
12	6.5	3.2	7.7	80	1017.3	8	8	4	24	2	7	02	2	-
13	4.0	- 2.2	5.2	65	1008.2	8	8	9	21	7	7	01	1	-
14	4.0	- 2.4	5.1	63	996.0	8	8	4	27	7	7	03	1	-
15	- 2.6	- 7.0	3.6	71	1006.9	3	0	9	27	3	7	03	8	0.0
16	1.1	0.2	6.2	93	1001.6	8	8	4	27	6	7	68	7	2.3
17	1.1	- 1.9	5.3	79	1004.0	0	0	9	22	4	7	02	1	-
18	0.2	- 0.7	5.8	95	1017.9	8	8	4	27	4	6	85	1	1.4
19	- 4.5	- 5.7	4.0	92	1026.5	0	0	9	18	4	7	02	0	-
20	4.0	- 1.2	5.6	69	1004.4	7	7	4	23	7	7	02	8	0.2
21	- 1.1	- 4.1	4.5	81	1020.4	8	8	4	27	7	6	22	7	1.5
22	- 3.7	- 6.3	3.8	82	1032.3	0	0	9	27	1	7	02	1	-
23	1.9	- 2.7	5.0	75	1024.7	8	8	4	20	5	7	02	7	0.0
24	3.8	2.3	7.2	89	1018.0	8	8	4	28	7	6	10	1	-
25	7.4	5.8	9.2	89	996.2	0	0	9	27	8	6	21	6	1.8
26	0.4	- 5.4	4.1	66	1008.7	8	8	4	24	8	7	85	1	0.0
27	- 6.7	- 7.4	3.5	94	1016.0	2	2	5	27	1	6	10	8	0.5
28	- 8.9	-10.2	2.8	89	1017.6	5	5	4	22	3	6	10	7	0.5
29	- 4.8	- 6.0	3.9	92	1016.9	8	8	4	25	1	6	70	7	0.2
30	- 5.7	- 6.7	3.7	92	1006.5	8	7	3	12	1	5	71	8	1.3

Godz. 07

DNI	TEMPERATURA POWIETRZA T	TEMPERATURA PUNKTU ROSY T_d	PREŻNOŚĆ PARY WODNEJ e	WILGOTNOŚĆ WZGLĘDNA U	CIŚNIENIE ATMOSFERYCZNE P_o	ZACHMURZENIE N	N_h	h	WIATR dd	v	WIDZIALNOŚĆ V	POGODA ww	W	OPAD R
1	- 5.1	- 6.3	3.8	91	1025.7	3	3	4	30	1	7	01	1	-
2	- 8.8	- 9.8	2.9	92	1029.0	2	0	9	00	0	6	10	0	-
3	- 6.8	- 7.8	3.4	94	1028.9	0	0	9	00	0	7	02	1	-
4	- 6.5	- 8.2	3.3	90	1027.3	0	0	9	00	0	6	10	0	-
5	- 1.0	- 7.0	3.6	64	1020.9	4	0	9	14	2	7	03	0	-
6	1.4	- 1.2	5.6	83	1012.1	7	0	9	13	1	6	10	1	-
7	3.1	- 1.7	5.4	71	1016.0	5	5	5	26	7	7	01	2	-
8	4.2	2.8	7.5	91	1023.2	8	8	4	25	4	6	60	6	1.0
9	3.6	2.3	7.2	91	1024.0	7	7	4	21	4	6	10	6	0.1
10	7.7	5.6	9.1	87	1017.2	8	8	3	24	4	6	10	2	-
11	6.1	3.9	8.1	86	1013.5	7	7	5	21	3	6	10	2	-
12	5.0	2.5	7.3	83	1016.7	6	6	5	24	4	7	03	2	-
13	4.0	0.6	6.4	79	1020.1	8	5	3	23	6	6	61	6	1.3
14	2.7	- 0.2	6.0	81	997.3	4	4	4	27	7	7	01	8	0.5
15	- 5.8	- 7.4	3.5	90	1013.0	0	0	9	27	1	7	02	0	-
16	1.5	- 0.2	6.0	88	1004.2	5	5	4	24	2	7	03	7	0.7
17	0.4	0.2	6.2	98	1007.4	8	8	4	28	7	7	85	6	2.0
18	- 0.6	- 1.2	5.6	96	1021.1	8	8	4	27	5	6	70	8	0.4
19	- 2.6	- 6.3	3.8	76	1020.1	2	0	9	17	2	7	03	1	-
20	1.8	- 0.7	5.8	84	1004.7	3	3	4	27	6	7	01	8	2.1
21	- 1.7	- 4.7	4.3	79	1024.5	8	8	4	30	5	7	70	2	0.3
22	- 3.7	- 4.4	4.4	94	1031.3	6	6	5	00	0	6	10	1	-
23	0.6	- 2.4	5.1	79	1019.4	2	0	9	21	2	6	10	1	-
24	2.3	- 0.2	6.0	84	1017.5	7	7	4	26	2	7	03	2	-
25	2.1	- 2.4	5.1	72	1000.3	2	2	4	30	7	7	03	8	1.4
26	- 0.5	- 4.1	4.5	77	1008.2	8	8	4	24	3	7	85	8	0.4
27	-10.2	-11.2	2.6	94	1016.9	0	0	9	13	1	6	10	1	-
28	- 5.8	- 7.0	3.6	92	1017.3	8	4	4	18	3	6	70	2	0.2
29	- 6.0	- 6.7	3.7	94	1013.1	8	8	4	16	2	6	70	7	0.1
30	- 5.8	- 6.7	3.7	95	1006.6	8	7	3	00	0	5	71	7	2.0

Godz. 13

1	1.6	- 5.0	4.2	61	1034.5	0	0	9	30	2	8	02	0	-
2	2.8	- 4.4	4.4	60	1030.1	4	4	5	00	0	7	01	1	-
3	4.0	- 3.8	4.6	57	1027.0	1	0	9	15	3	8	02	0	-
4	5.7	- 3.5	4.7	51	1024.7	1	0	9	15	4	6	05	0	-
5	8.6	- 1.7	5.4	48	1016.6	2	0	9	15	3	7	01	0	-
6	8.6	3.2	7.7	69	1009.3	8	5	8	16	1	6	05	2	-
7	4.6	1.0	6.6	78	1018.0	7	7	5	26	6	8	25	2	0.5
8	4.6	2.3	7.2	86	1023.9	8	8	4	27	3	6	60	5	0.2
9	6.4	3.9	8.1	86	1021.1	8	5	5	24	3	6	21	2	0.0
10	9.5	5.3	8.9	75	1016.1	8	8	4	25	5	6	10	6	0.0
11	8.2	3.6	7.9	73	1013.9	8	8	6	24	3	6	10	2	-
12	4.6	0.0	6.1	71	1020.2	4	4	4	27	3	7	01	8	0.1
13	6.0	2.3	7.2	76	996.8	7	7	4	24	5	7	03	6	0.9
14	4.3	- 6.0	3.9	47	999.8	4	4	4	27	10	8	02	1	-
15	0.0	- 5.0	4.2	69	1009.3	7	0	9	15	3	7	03	1	-
16	2.4	- 0.5	5.9	81	1006.1	8	8	3	21	4	7	68	8	0.1
17	2.2	- 1.0	4.9	68	1014.5	7	7	4	27	6	7	02	8	1.5
18	0.6	- 2.2	5.2	79	1027.8	7	7	4	28	6	8	01	7	0.5
19	3.2	- 3.5	4.7	61	1012.4	8	8	9	21	3	7	01	1	-
20	2.4	- 0.5	5.9	81	1007.9	8	8	4	28	8	7	83	1	0.0
21	- 0.2	- 5.7	4.0	65	1028.6	7	7	4	28	6	7	02	8	0.1
22	1.7	- 3.3	4.8	69	1028.3	7	3	5	24	2	7	01	2	-
23	6.8	- 2.4	5.1	51	1014.4	8	8	9	24	6	7	03	1	-
24	4.5	1.2	7.7	91	1005.7	8	8	4	22	3	6	10	2	-
25	0.9	- 3.2	5.2	81	1006.9	4	4	4	27	7	8	27	1	0.1
26	0.9	- 3.8	4.6	71	1008.0	7	7	4	24	4	7	85	7	0.8
27	- 2.8	- 3.8	4.6	94	1014.4	8	7	3	13	1	5	71	8	1.4
28	- 3.2	- 4.0	4.2	87	1017.0	7	7	4	19	2	6	70	1	0.0
29	- 4.6	- 6.6	3.2	75	1007.8	5	5	5	15	3	7	70	1	0.0
30	- 5.4	- 7.0	3.4	86	1006.4	8	8	4	28	2	6	70	7	0.6

Godz. 19

1	- 2.0	- 5.7	4.0	76	1034.3	0	0	9	32	2	8	02	0	-
2	- 3.4	- 4.1	4.5	94	1026.9	0	0	9	14	1	6	10	0	-
3	- 3.3	- 4.7	4.3	91	1027.5	0	0	9	09	1	7	02	0	-
4	1.5	- 4.1	4.5	65	1023.6	0	0	9	15	4	7	02	0	-
5	3.0	- 1.9	5.3	69	1014.9	0	0	9	12	3	6	10	0	-
6	2.0	1.2	6.7	95	1013.6	8	8	3	32	5	6	80	6	7.2
7	3.1	2.1	7.1	92	1021.1	8	8	4	27	3	7	80	2	0.9
8	3.1	2.3	7.2	94	1024.5	8	8	3	27	3	6	51	6	0.7
9	6.7	6.2	9.5	97	1019.1	8	8	4	25	7	6	21	5	0.5
10	8.0	4.1	8.2	77	1015.8	8	8	4	23	5	6	10	6	0.0
11	7.3	3.0	7.6	75	1016.1	7	7	5	27	3	7	03	2	-
12	2.7	- 1.4	5.5	75	1017.7	3	0	9	21	3	7	03	1	-
13	3.5	1.7	6.9	87	997.6	2	2	5	22	4	7	03	8	1.4
14	0.3	- 0.7	5.8	93	1004.1	8	8	4	30	5	7	85	1	0.3
15	- 0.6	- 0.9	5.7	97	1002.3	8	6	3	14	5	5	73	2	1.5
16	3.1	- 4.1	4.5	59	1006.1	8	8	4	20	5	7	02	7	0.1
17	0.8	- 3.5	4.7	72	1017.6	3	0	9	28	4	7	01	1	-
18	- 2.3	- 4.7	4.3	82	1030.5	0	0	9	19	3	7	02	1	-
19	3.1	0.8	6.5	86	1007.8	8	7	3	22	6	6	61	2	0.6
20	0.0	- 0.5	5.9	96	1013.9	8	7	2	27	8	6	71	8	3.7
21	- 2.3	- 5.7	4.0	77	1032.9	0	0	9	28	3	7	01	1	-
22	1.5	- 2.4	5.1	75	1027.0	8	8	4	24	5	7	02	2	-
23	3.8	2.5	7.3	91	1017.2	0	0	9	27	4	6	10	6	0.7
24	8.6	4.6	8.9	75	1001.3	8	8	4	22	6	6	21	6	0.6
25	- 0.5	- 5.4	4.1	70	1006.4	0	0	9	25	7	8	01	8	0.0
26	- 3.4	- 4.1	4.5	94	1013.1	8	8	4	33	5	6	86	7	1.6
27	- 2.4	- 3.0	4.9	96	1014.4	8	8	4	12	1	6	22	7	2.8
28	- 4.5	- 6.0	3.9	89	1018.0	8	8	4	27	2	6	70	7	0.1
29	- 7.1	- 9.4	3.0	82	1008.6	7	0	9	13	3	7	03	7	0.0
30	-12.4	-13.2	2.2	93	1007.6	0	0	5	00	0	6	22	7	0.4

Godz. 01

DNI	TEMPERATURA POWIETRZA T	TEMPERATURA PUNKTU ROSY T_d	PRĘŻNOŚĆ PARY WODNEJ e	WILGOTNOŚĆ WZGLĘDNA U	CIŚNIENIE ATMOSFERYCZNE P_o	ZACHMURZENIE N	N_h	h	WIATR dd	v	WIDZIALNOŚĆ V	POGODA ww	W	OPAD R
1	-11.2	-13.5	2.1	83	.	0	0	9	04	7	9	01	4	-
2	- 1.8	-17.8	1.5	29	.	0	0	9	20	7	9	02	0	-
3	3.6	-23.7	0.9	12	.	0	0	9	00	0	9	02	1	-
4	3.8	-19.5	1.3	17	.	0	0	9	18	4	9	02	0	-
5	4.5	-16.4	1.7	20	.	2	0	9	20	12	9	01	1	-
6	0.2	0.2	6.2	100	.	7	7	.	22	30	8	41	2	-
7	- 6.1	- 6.5	3.8	97	.	9	9	.	27	26	0	49	3	0.1
8	- 4.6	- 5.2	4.1	96	.	9	9	.	27	24	0	77	4	0.3
9	- 1.8	- 1.8	5.4	100	.	9	9	.	27	19	0	49	3	-
10	- 0.6	- 0.7	5.8	99	.	9	9	.	27	16	0	49	4	-
11	0.0	0.0	6.1	100	.	7	6	.	25	17	8	41	6	0.1
12	- 4.0	- 4.5	4.4	98	.	9	9	.	27	19	0	49	4	-
13	- 6.6	- 7.4	3.5	94	.	9	9	.	22	30	0	71	4	0.8
14	- 5.4	- 5.7	4.0	98	.	9	9	.	25	30	0	71	8	1.2
15	- 8.0	- 9.0	3.1	93	.	9	9	.	34	20	0	85	4	1.2
16	- 6.5	- 6.9	3.6	97	.	9	9	.	27	28	0	70	4	1.5
17	- 6.0	- 6.4	3.8	97	.	9	9	.	29	21	0	85	7	1.4
18	- 8.5	- 9.5	3.0	92	.	9	9	.	34	33	0	72	8	1.3
19	- 6.0	-10.2	2.8	79	.	2	0	9	22	18	9	38	3	-
20	- 5.8	- 5.8	4.0	100	.	9	9	.	27	35	0	77	8	0.7
21	- 8.6	- 9.6	2.9	92	.	9	9	.	36	27	0	49	3	-
22	- 6.6	- 8.6	3.2	86	.	0	0	9	34	6	9	02	0	-
23	1.0	- 7.8	3.4	52	.	0	0	9	29	15	9	02	0	-
24	- 4.2	- 4.7	4.3	96	.	9	9	.	32	21	0	49	7	0.3
25	- 1.8	- 1.8	5.4	100	.	9	9	.	25	30	0	68	7	0.5
26	- 9.8	-10.3	2.8	94	.	9	9	.	27	22	0	71	4	0.3
27	-10.8	-12.1	2.4	90	.	7	6	.	29	17	8	70	4	0.5
28	-12.0	-12.4	2.2	97	.	9	9	.	27	14	0	85	4	1.4
29	-14.0	-14.5	2.0	96	.	3	3	3	27	17	8	38	7	1.2
30	-15.0	-16.1	1.7	91	.	9	9	.	29	17	0	71	4	1.1

Godz. 07

DNI	TEMPERATURA POWIETRZA T	TEMPERATURA PUNKTU ROSY T_d	PRĘŻNOŚĆ PARY WODNEJ e	WILGOTNOŚĆ WZGLĘDNA U	CIŚNIENIE ATMOSFERYCZNE P_o	ZACHMURZENIE N	N_h	h	WIATR dd	v	WIDZIALNOŚĆ V	POGODA ww	W	OPAD R
1	- 8.6	-30.0	0.5	17	.	6	0	9	11	8	9	02	0	-
2	2.2	-23.7	0.9	13	.	1	0	9	20	2	9	03	0	-
3	4.0	-26.4	0.7	9	.	1	0	9	14	1	9	03	0	-
4	4.0	-30.0	0.5	6	.	3	0	9	20	10	9	03	0	-
5	4.3	- 6.7	3.7	44	.	4	4	8	22	16	8	03	1	-
6	0.6	0.6	6.4	100	.	9	9	.	22	25	0	61	4	1.2
7	- 6.1	- 6.5	3.8	97	.	9	9	.	32	28	0	49	3	0.2
8	- 5.2	- 5.9	3.9	95	.	9	9	.	27	16	0	49	7	0.2
9	0.0	0.0	6.1	100	.	9	9	.	29	23	0	61	7	0.3
10	- 1.0	- 1.1	5.6	99	.	9	9	.	27	19	0	49	4	-
11	0.1	0.1	6.2	100	.	9	9	.	27	17	0	61	5	0.6
12	- 5.6	- 6.3	3.8	95	.	9	9	.	32	38	0	49	2	-
13	- 4.6	- 5.2	4.1	96	.	9	9	.	22	27	0	71	4	1.8
14	- 7.1	- 8.0	3.3	93	.	7	6	.	32	28	8	48	7	2.3
15	- 8.8	- 9.9	2.9	92	.	7	6	.	22	18	8	48	8	0.4
16	- 7.4	- 7.9	3.4	96	.	9	9	.	29	28	0	85	7	0.9
17	- 8.6	- 9.2	3.0	95	.	9	9	.	29	25	0	49	8	1.7
18	- 8.4	- 9.4	3.0	92	.	9	9	.	34	17	0	49	7	0.0
19	- 7.8	- 8.8	3.1	93	.	7	5	.	22	19	8	48	3	-
20	- 7.4	- 7.6	3.5	99	.	9	9	.	32	44	0	70	8	1.8
21	- 9.4	-10.5	2.7	91	.	9	9	.	34	27	0	49	3	-
22	- 3.3	-11.7	2.5	52	.	7	6	7	34	19	9	03	1	-
23	1.8	- 5.7	4.0	57	.	6	5	7	27	32	9	03	1	-
24	- 2.8	- 3.2	4.8	97	.	9	9	.	25	24	0	49	4	0.3
25	- 7.7	- 8.3	3.3	96	.	7	6	.	32	33	7	48	7	2.1
26	-10.6	-11.0	2.6	97	.	9	9	.	25	19	0	49	7	0.4
27	- 9.9	-10.6	2.7	94	.	9	9	.	27	16	0	70	4	0.5
28	-13.4	-13.9	2.1	96	.	9	9	.	25	12	0	49	8	2.2
29	-13.0	-14.0	2.1	92	.	9	9	.	22	18	0	71	4	0.8
30	-15.6	-16.8	1.6	91	.	9	9	.	29	25	0	71	4	1.6

Godz. 13

DNI	TEMPERATURA POWIETRZA T	TEMPERATURA PUNKTU ROSY T_d	PRĘŻNOŚĆ PARY WODNEJ e	WILGOTNOŚĆ WZGLĘDNA U	CIŚNIENIE ATMOSFERYCZNE P_o	ZACHMURZENIE N	N_h	h	WIATR dd	v	WIDZIALNOŚĆ V	POGODA ww	W	OPAD R
1	- 5.2	-17.8	1.5	37	.	1	0	9	18	13	9	02	0	-
2	1.8	-28.1	0.6	9	.	2	0	9	18	4	9	02	0	-
3	5.6	-22.5	1.0	11	.	0	0	9	18	2	9	02	0	-
4	3.5	-17.8	1.5	19	.	3	0	9	20	10	9	02	1	-
5	5.4	- 0.2	6.0	67	.	5	1	7	22	11	8	03	2	-
6	- 5.5	- 6.2	3.8	95	.	7	3	.	29	14	8	48	7	2.4
7	- 4.8	- 5.4	4.1	95	.	9	9	.	32	27	0	49	3	-
8	- 3.2	- 3.3	4.8	99	.	9	9	.	29	21	0	86	7	0.6
9	2.4	2.4	7.3	100	.	7	4	.	25	21	8	41	6	0.6
10	- 1.4	- 1.6	5.4	99	.	9	9	.	25	13	0	49	4	0.4
11	- 2.2	- 2.5	5.1	98	.	9	9	.	27	20	0	49	6	0.2
12	- 5.6	- 6.3	3.8	95	.	9	9	.	32	22	0	49	7	0.8
13	- 3.3	- 3.4	4.7	99	.	9	9	.	27	26	0	71	8	1.5
14	- 6.0	- 6.7	3.7	94	.	7	6	.	25	24	9	48	8	1.9
15	- 6.6	- 7.1	3.6	97	.	9	9	.	22	27	0	71	4	1.2
16	- 7.6	- 8.1	3.3	96	.	7	7	.	27	20	8	70	8	0.8
17	- 7.4	- 8.3	3.3	93	.	7	6	.	32	18	9	48	8	0.4
18	- 5.1	- 5.4	4.1	98	.	4	3	.	22	5	8	48	4	-
19	- 4.8	- 5.6	3.2	76	.	7	2	.	27	33	8	48	3	-
20	- 7.3	- 8.8	3.1	93	.	7	7	.	32	40	8	48	7	0.6
21	- 9.4	-11.0	2.6	88	.	1	0	9	34	13	9	01	4	-
22	- 2.4	- 7.0	3.6	71	.	6	6	7	34	14	9	01	2	-
23	- 0.4	- 1.0	5.7	96	.	7	4	0	29	30	8	24	2	0.0
24	- 1.2	- 1.4	5.5	99	.	9	9	.	25	26	0	56	6	0.7
25	- 9.2	-10.3	2.8	92	.	5	5	.	29	23	9	48	3	0.5
26	-10.9	-11.7	2.5	94	.	7	6	.	29	20	9	85	7	1.8
27	-11.0	-11.4	2.6	97	.	7	6	.	32	11	9	86	7	1.4
28	-12.2	-13.6	2.1	89	.	9	9	.	32	10	0	70	8	2.8
29	-13.4	-13.9	2.1	96	.	9	9	.	22	13	0	71	4	0.8
30	-14.3	-16.0	1.8	87	.	9	9	.	34	25	0	71	4	1.7

Godz. 19

DNI	TEMPERATURA POWIETRZA T	TEMPERATURA PUNKTU ROSY T_d	PRĘŻNOŚĆ PARY WODNEJ e	WILGOTNOŚĆ WZGLĘDNA U	CIŚNIENIE ATMOSFERYCZNE P_o	ZACHMURZENIE N	N_h	h	WIATR dd	v	WIDZIALNOŚĆ V	POGODA ww	W	OPAD R
1	- 1.4	-13.8	2.1	38	.	0	0	9	18	15	9	02	0	-
2	3.2	-13.2	2.2	21	.	6	0	9	34	2	9	02	1	-
3	4.8	- 9.4	3.0	35	.	0	0	9	18	4	9	01	0	-
4	5.1	-23.7	0.9	10	.	6	1	8	20	13	9	03	1	-
5	- 2.6	- 3.5	4.7	92	.	6	4	7	22	24	8	02	2	-
6	- 5.6	- 6.0	3.9	97	.	9	9	.	27	22	0	49	7	0.1
7	- 4.0	- 4.5	4.4	96	.	9	9	.	32	30	0	49	3	-
8	- 2.2	- 2.2	5.2	100	.	9	9	.	32	4	0	49	8	0.2
9	- 0.2	- 0.2	6.0	100	.	9	9	.	25	30	0	45	2	-
10	- 1.4	- 1.6	5.4	99	.	9	9	.	27	12	0	66	5	0.2
11	- 2.4	- 2.7	5.0	98	.	9	9	.	29	17	0	49	4	-
12	- 4.6	- 7.4	3.5	94	.	9	9	.	20	32	0	49	4	0.4
13	- 5.4	- 5.7	4.0	98	.	7	6	.	27	30	8	48	7	1.3
14	- 7.4	- 8.3	3.3	93	.	9	9	.	34	20	0	85	4	0.8
15	- 5.7	- 6.1	3.9	97	.	9	9	.	34	32	0	71	4	0.5
16	- 6.4	- 6.8	3.7	97	.	9	9	.	25	19	0	71	4	1.0
17	- 8.4	- 9.4	3.0	92	.	7	6	.	29	26	8	86	4	0.7
18	- 7.2	-17.8	1.3	43	.	3	0	9	22	17	9	38	1	-
19	- 3.7	- 3.9	4.6	99	.	9	9	.	22	20	0	87	7	0.3
20	- 8.4	- 9.4	3.0	92	.	8	7	.	32	37	8	48	3	-
21	- 9.9	-16.4	1.7	59	.	0	0	9	34	13	9	01	0	-
22	- 1.8	- 2.9	4.9	92	.	4	2	3	34	15	9	01	1	-
23	- 3.6	- 4.1	4.5	97	.	9	9	.	32	20	0	77	6	0.3
24	- 2.3	- 2.9	4.9	96	.	7	6	.	25	35	8	48	6	0.6
25	- 9.6	-10.8	2.7	91	.	7	6	.	27	20	9	48	8	0.4
26	-11.4	-12.5	2.3	93	.	9	9	.	32	21	0	71	8	0.8
27	-12.4	-13.1	2.2	96	.	9	9	.	27	13	0	85	4	0.5
28	-12.2	-12.6	2.3	96	.	9	9	.	32	13	0	73	4	0.9
29	-12.8	-13.3	2.2	96	.	8	7	.	27	4	7	70	4	0.3
30	-15.2	-16.9	1.6	86	.	9	9	.	36	23	0	71	4	1.5

Godz. 01

DNI	TEMPERATURA POWIETRZA T	TEMPERATURA PUNKTU ROSY T_d	PRĘŻNOŚĆ PARY WODNEJ e	WILGOTNOŚĆ WZGLĘDNA U	CIŚNIENIE ATMOSFERYCZNE P_o	ZACHMURZENIE N	N_h	h	WIATR dd	v	WIDZIALNOŚĆ V	POGODA ww	W	OPAD R
1	- 1.1	- 6.7	3.7	66	1029.8	8	8	9	34	5	7	02	2	-
2	- 3.4	- 5.0	4.2	86	1030.0	0	0	9	28	4	7	02	0	-
3	- 4.2	- 4.7	4.3	96	1028.1	0	0	9	00	0	7	02	0	-
4	- 3.8	- 4.9	4.2	92	1028.2	0	0	9	11	2	6	10	0	-
5	- 3.2	- 5.4	4.1	85	1024.6	0	0	9	16	2	7	02	0	-
6	2.3	- 2.4	5.1	71	1015.2	1	1	9	14	2	7	03	0	-
7	1.4	0.9	6.5	96	1013.8	8	8	6	26	5	7	61	6	5.9
8	4.1	2.3	7.2	88	1016.7	8	8	5	27	7	7	02	1	-
9	3.9	3.4	7.8	97	1024.9	8	8	4	27	4	6	10	2	-
10	5.8	5.3	8.9	97	1017.2	8	8	4	27	7	6	51	5	0.2
11	5.4	4.4	8.4	93	1015.3	8	8	4	26	6	7	02	8	0.0
12	4.3	2.6	7.4	89	1017.1	1	1	9	27	4	7	01	1	-
13	3.4	- 1.9	5.3	69	1009.8	6	4	9	24	6	7	01	2	-
14	3.8	1.5	6.8	85	999.2	7	7	5	27	5	7	02	8	0.2
15	- 0.1	- 0.7	5.8	96	1000.0	7	7	4	30	7	7	85	1	0.0
16	- 0.9	- 1.9	5.3	93	1000.5	8	6	4	12	3	6	71	8	1.9
17	1.4	- 3.0	4.9	73	1004.7	6	6	5	24	4	7	03	1	-
18	0.7	- 1.4	5.5	87	1015.2	8	8	4	27	8	6	85	1	0.0
19	- 4.8	- 5.1	4.2	98	1028.1	0	0	9	26	1	7	02	0	-
20	2.1	1.6	6.8	96	1004.2	8	6	4	25	7	6	61	6	1.7
21	- 0.3	- 1.2	5.6	94	1013.8	5	5	4	33	9	7	22	8	0.8
22	- 1.7	- 4.4	4.4	81	1030.1	7	7	4	30	9	7	02	1	-
23	0.6	- 2.7	5.0	79	1023.4	8	8	5	27	6	7	02	2	-
24	3.6	1.7	6.9	87	1015.7	8	8	4	27	7	7	02	2	-
25	6.7	4.8	8.6	88	995.9	8	6	4	25	8	6	61	2	1.4
26	0.0	- 2.7	5.0	82	1007.8	7	7	4	26	7	7	03	1	-
27	- 3.7	- 5.4	4.1	88	1013.5	8	8	4	30	4	7	03	8	0.1
28	- 2.5	- 3.1	4.8	95	1015.6	8	8	5	21	3	6	71	8	1.9
29	- 5.6	- 6.3	3.8	95	1016.3	8	8	4	22	1	6	10	4	-
30	- 8.0	-10.2	2.8	84	1008.7	7	7	5	12	2	7	03	1	-

Godz. 07

DNI	TEMPERATURA POWIETRZA T	TEMPERATURA PUNKTU ROSY T_d	PRĘŻNOŚĆ PARY WODNEJ e	WILGOTNOŚĆ WZGLĘDNA U	CIŚNIENIE ATMOSFERYCZNE P_o	ZACHMURZENIE N	N_h	h	WIATR dd	v	WIDZIALNOŚĆ V	POGODA ww	W	OPAD R
1	- 2.9	- 6.3	3.8	76	1031.7	0	0	9	34	5	8	01	1	-
2	- 3.6	- 5.0	4.2	90	1029.6	7	7	5	28	3	6	10	1	-
3	- 1.2	- 1.6	5.4	97	1028.1	8	8	6	28	1	6	10	1	-
4	- 3.6	- 4.4	4.4	94	1028.1	1	0	9	14	1	6	10	0	-
5	- 1.1	- 6.7	3.7	66	1022.7	0	0	9	15	2	7	02	0	-
6	1.4	- 0.7	5.8	85	1013.2	4	1	9	12	1	7	03	0	-
7	1.8	1.3	6.7	96	1015.2	5	4	9	25	4	7	01	6	0.0
8	4.8	4.1	8.2	95	1020.6	8	8	5	27	7	7	21	2	0.2
9	4.5	3.8	8.0	95	1023.5	8	8	4	26	4	6	10	2	-
10	5.8	3.8	8.0	87	1016.5	8	8	5	25	8	7	02	5	0.0
11	6.0	5.3	8.9	95	1013.5	8	8	4	27	4	6	10	2	-
12	5.1	4.4	8.4	95	1017.7	8	8	5	26	4	6	10	1	-
13	3.0	0.0	6.1	79	1021.2	8	8	7	24	8	7	60	2	0.0
14	4.5	1.5	6.8	81	994.7	8	8	4	26	8	7	80	2	1.2
15	- 4.1	- 6.0	3.9	86	1011.0	0	0	9	22	4	7	02	8	0.1
16	1.7	0.2	6.2	90	1002.5	8	8	4	26	6	7	26	7	0.1
17	0.6	0.0	6.1	96	1003.2	8	8	5	26	6	7	26	1	0.1
18	- 0.1	- 0.9	5.7	93	1017.5	8	8	4	27	8	6	85	8	0.5
19	- 1.0	- 5.7	4.0	71	1021.5	6	6	5	18	5	7	01	1	-
20	3.4	0.6	6.4	83	1000.3	7	7	4	25	8	7	03	6	0.0
21	- 1.0	- 3.3	4.8	85	1018.2	8	8	4	33	8	7	02	8	0.0
22	- 1.9	- 4.7	4.3	81	1029.3	8	8	4	25	4	7	02	2	-
23	- 0.2	- 3.8	4.6	75	1018.8	8	0	9	25	7	7	03	2	-
24	1.9	- 0.9	5.7	82	1015.6	5	3	5	27	6	7	03	1	-
25	6.1	3.4	7.8	82	993.4	8	8	4	28	12	7	02	8	0.3
26	- 1.2	- 1.9	5.3	95	1007.3	6	2	4	28	5	7	26	1	0.1
27	- 6.8	- 7.6	3.4	94	1015.4	3	2	4	26	3	7	03	1	-
28	- 4.3	- 5.9	3.9	89	1017.4	8	8	5	30	3	7	02	7	0.2
29	- 8.4	- 7.6	3.5	91	1013.7	7	7	4	25	3	6	10	2	-
30	- 6.8	- 8.8	3.1	85	1007.4	8	8	8	13	2	6	10	8	0.1

Godz. 13

DNI	TEMPERATURA POWIETRZA T	TEMPERATURA PUNKTU ROSY T_d	PRĘŻNOŚĆ PARY WODNEJ e	WILGOTNOŚĆ WZGLĘDNA U	CIŚNIENIE ATMOSFERYCZNE P_o	ZACHMURZENIE N	N_h	h	WIATR dd	v	WIDZIALNOŚĆ V	POGODA ww	W	OPAD R
1	1.2	- 5.7	4.0	59	1030.5	0	0	9	30	7	8	02	0	-
2	2.4	- 4.1	4.5	63	1027.9	7	7	5	34	4	7	02	2	-
3	2.3	- 2.2	5.2	73	1028.2	7	7	5	02	1	7	01	2	-
4	7.0	- 3.8	4.6	46	1025.9	0	0	9	18	3	7	02	0	-
5	9.6	- 2.4	5.1	43	1018.6	1	0	9	14	4	8	03	0	-
6	10.5	5.0	8.7	68	1009.8	7	2	9	23	5	7	01	1	-
7	4.6	0.8	6.5	76	1016.1	8	8	5	26	8	7	02	2	-
8	5.1	3.6	7.9	90	1021.9	8	8	4	27	5	6	10	8	0.1
9	8.0	2.3	7.2	66	1019.9	8	0	9	26	7	7	03	1	-
10	8.0	4.1	8.2	77	1019.9	8	8	5	26	7	7	02	2	-
11	8.7	3.6	7.9	71	1013.1	8	5	5	26	6	7	03	2	-
12	6.2	0.0	6.1	64	1018.0	6	6	5	27	7	7	02	2	-
13	3.4	2.3	7.2	92	997.5	8	8	4	22	16	7	80	6	2.3
14	2.5	- 0.7	5.8	79	998.4	6	6	4	30	8	7	26	1	0.5
15	0.7	- 9.0	3.1	50	1010.3	1	0	9	26	4	8	03	0	-
16	2.8	0.4	6.3	84	1009.8	6	6	4	25	10	7	03	8	0.1
17	1.0	0.2	6.2	93	1010.7	8	8	4	27	8	7	26	8	2.0
18	1.0	0.2	6.2	94	1023.7	7	7	5	28	6	8	02	8	0.5
19	3.1	- 4.7	4.3	56	1014.5	7	1	9	16	7	7	02	2	-
20	1.6	1.3	6.7	98	1003.4	7	7	4	28	8	7	26	2	0.5
21	0.2	- 2.2	5.2	86	1028.5	8	8	4	30	8	7	26	2	0.0
22	0.9	- 1.4	5.5	85	1027.3	8	8	9	27	5	7	01	2	-
23	3.6	- 2.4	5.1	64	1012.0	7	7	5	27	7	8	03	2	-
24	4.8	0.4	6.3	73	1011.5	8	3	5	24	6	7	03	2	-
25	3.0	- 4.1	4.5	59	1002.2	6	6	4	28	9	8	03	8	0.1
26	2.1	- 3.4	4.1	59	1008.9	2	1	5	30	5	8	02	1	-
27	- 1.6	- 6.0	3.1	97	1014.8	2	2	5	27	2	8	02	0	-
28	- 4.1	- 5.3	4.1	81	1017.4	6	6	5	27	1	6	10	2	-
29	- 3.6	- 8.2	3.3	71	1010.2	5	0	9	21	3	7	03	7	0.0
30	- 6.4	- 9.0	3.1	80	1005.6	8	0	9	09	2	6	10	2	-

Godz. 19

DNI	TEMPERATURA POWIETRZA T	TEMPERATURA PUNKTU ROSY T_d	PRĘŻNOŚĆ PARY WODNEJ e	WILGOTNOŚĆ WZGLĘDNA U	CIŚNIENIE ATMOSFERYCZNE P_o	ZACHMURZENIE N	N_h	h	WIATR dd	v	WIDZIALNOŚĆ V	POGODA ww	W	OPAD R
1	- 1.6	- 4.7	4.3	78	1030.8	0	0	9	28	5	8	02	0	-
2	- 1.3	- 2.4	5.1	90	1028.0	3	2	9	34	2	7	03	1	-
3	- 3.0	- 3.4	4.8	97	1028.5	0	0	9	09	3	6	10	1	-
4	- 1.6	- 2.7	5.0	92	1025.8	0	0	9	00	0	7	02	0	-
5	1.8	- 2.2	5.2	76	1017.2	0	0	9	17	2	7	02	0	-
6	8.9	4.4	8.4	74	1008.4	8	8	9	23	3	7	03	2	-
7	2.4	1.0	6.6	90	1018.5	8	8	5	27	7	7	03	8	0.3
8	4.7	4.0	8.1	95	1023.6	8	8	4	25	4	6	20	2	0.0
9	5.4	4.1	8.2	92	1017.6	8	8	5	26	7	6	10	2	-
10	6.1	2.8	7.5	79	1015.9	8	8	4	28	7	7	02	8	0.0
11	6.8	3.0	7.6	77	1015.2	8	8	5	25	6	7	02	2	-
12	4.0	1.2	7.6	89	1017.6	6	6	5	27	4	7	01	2	-
13	2.1	1.3	6.7	95	996.7	8	8	4	24	10	7	81	2	3.3
14	1.3	1.7	6.4	79	1002.4	0	0	9	29	7	7	26	1	0.1
15	1.7	- 5.7	4.0	74	1006.1	8	8	5	15	4	7	85	1	0.0
16	3.3	- 0.9	5.7	74	1005.2	8	8	4	25	6	7	02	1	-
17	1.2	- 1.4	5.5	83	1015.2	7	7	4	26	7	7	01	8	0.1
18	1.9	- 2.7	5.0	94	1029.2	0	0	9	25	3	7	02	1	-
19	2.4	- 2.7	5.0	89	1007.8	8	9	5	33	7	7	03	2	-
20	1.1	0.2	6.2	93	1008.6	7	7	4	26	9	7	85	2	0.0
21	0.6	- 2.7	5.0	85	1028.1	8	8	4	30	8	7	03	8	0.1
22	0.7	- 2.2	5.2	81	1026.1	8	8	5	28	4	7	02	2	-
23	4.1	3.2	7.7	94	1014.3	9	9	5	27	7	7	02	8	0.2
24	4.4	2.3	7.2	86	1002.1	8	8	4	23	8	7	21	8	0.1
25	0.5	- 2.0	5.3	90	1008.3	0	0	9	28	8	7	01	8	0.1
26	0.7	- 1.7	5.4	93	1008.4	7	7	4	30	3	6	85	1	0.1
27	- 3.4	- 4.5	4.4	92	1015.4	8	8	5	24	1	6	10	2	-
28	-11.4	-11.4	2.6	100	1018.2	8	8	3	27	1	8	46	1	-
29	-13.7	-15.3	1.9	88	1009.6	0	0	9	13	2	7	02	1	-
30	- 6.3	- 9.3	3.0	92	1005.4	8	8	5	09	1	5	78	8	0.2

Godz. 01

DNI	TEMPERATURA POWIETRZA	TEMPERATURA PUNKTU ROSY	PRĘŻNOŚĆ PARY WODNEJ	WILGOTNOŚĆ WZGLĘDNA	CIŚNIENIE ATMOSFERYCZNE	ZACHMURZENIE			WIATR		WIDZIALNOŚĆ	POGODA		OPAD
	T	T_d	e	U	P_o	N	N_h	h	dd	v	V	ww	W	R
1	- 3.0	- 3.4	4.8	97	1035.3	8	8	5	32	1	6	10	0	-
2	- 4.1	- 8.9	3.6	94	1034.1	8	8	9	31	1	6	10	0	-
3	- 2.4	- 4.4	4.4	86	1026.9	8	8	6	16	1	5	10	0	-
4	- 2.1	- 4.7	4.3	82	1025.1	8	8	9	14	1	5	10	0	-
5	3.5	- 3.5	4.7	59	1019.4	8	8	9	21	5	7	02	0	-
6	8.3	4.3	8.3	75	1011.2	6	6	6	21	4	7	03	1	-
7	4.2	0.4	6.3	77	1016.8	6	6	6	26	5	6	10	2	-
8	5.5	3.6	7.9	87	1025.4	7	7	4	28	5	7	80	6	0.1
9	4.9	2.8	7.5	87	1026.2	7	7	5	25	8	6	10	2	-
10	9.5	6.1	9.4	80	1019.9	7	7	5	24	2	7	02	2	-
11	6.3	4.6	8.5	89	1014.8	6	6	9	21	1	6	10	2	-
12	7.2	4.3	8.3	82	1010.0	7	7	5	25	1	7	02	2	-
13	6.3	- 2.2	5.2	54	1007.9	8	8	5	25	6	7	02	2	-
14	5.3	0.4	6.3	71	998.0	7	7	5	27	8	7	02	1	-
15	- 1.0	- 3.3	4.8	85	1012.8	0	0	9	30	4	7	01	8	0.1
16	3.2	0.6	6.4	83	1004.1	4	4	5	25	2	7	01	1	-
17	2.8	0.4	6.3	84	1004.4	8	8	4	28	5	7	83	1	1.8
18	1.6	- 0.5	5.9	87	1021.8	6	6	5	31	4	7	02	7	0.5
19	0.1	- 3.8	4.6	74	1023.4	0	0	9	18	5	7	02	0	-
20	5.0	- 0.9	5.7	67	1007.5	5	5	5	27	6	7	01	6	0.0
21	1.5	- 2.4	5.1	75	1025.0	4	4	4	28	8	7	03	7	0.0
22	- 3.9	- 6.3	3.8	82	1034.0	0	0	9	21	2	6	10	0	-
23	0.6	- 1.7	5.4	84	1025.8	0	0	9	20	2	6	10	1	-
24	5.2	2.6	7.4	83	1020.9	6	6	5	29	4	6	10	2	-
25	9.1	2.6	7.4	64	998.9	8	8	5	26	10	7	02	6	0.0
26	1.4	- 3.3	4.8	72	1010.5	0	0	9	25	2	7	02	0	-
27	- 3.7	- 5.7	4.0	86	1017.3	5	5	5	23	1	7	03	8	0.2
28	- 4.2	- 6.3	3.8	84	1016.7	0	0	9	20	1	6	10	1	-
29	- 3.8	- 4.3	4.4	96	1017.0	8	8	4	24	2	5	71	7	0.7
30	- 4.8	- 6.3	3.8	87	1007.9	8	6	2	30	7	5	73	7	2.4

Godz. 07

DNI	TEMPERATURA POWIETRZA	TEMPERATURA PUNKTU ROSY	PRĘŻNOŚĆ PARY WODNEJ	WILGOTNOŚĆ WZGLĘDNA	CIŚNIENIE ATMOSFERYCZNE	ZACHMURZENIE			WIATR		WIDZIALNOŚĆ	POGODA		OPAD
	T	T_d	e	U	P_o	N	N_h	h	dd	v	V	ww	W	R
1	- 5.6	- 6.0	3.9	97	1036.6	9	9	/	00	0	1	49	1	0.3
2	- 7.4	- 8.3	3.3	93	1031.9	0	0	9	31	1	4	10	0	-
3	- 4.6	- 5.7	4.0	92	1026.7	0	0	9	00	0	5	10	0	-
4	- 2.6	- 5.7	4.0	80	1024.4	0	0	9	19	2	6	10	0	-
5	3.7	- 3.3	4.8	80	1017.4	1	0	9	18	4	7	01	0	-
6	8.1	5.0	8.7	81	1009.8	8	4	5	21	6	6	61	2	0.0
7	3.8	0.2	6.2	77	1018.5	8	8	5	27	7	7	25	1	0.0
8	5.5	2.1	7.1	79	1024.7	7	7	4	26	2	7	02	8	0.1
9	4.2	2.6	7.4	89	1024.4	5	5	5	21	2	6	10	1	-
10	9.0	5.8	9.2	81	1018.7	8	4	5	23	1	6	10	2	-
11	5.0	3.2	7.7	88	1012.4	7	7	6	23	2	6	10	1	-
12	5.6	1.0	6.6	72	1020.3	7	7	5	26	4	7	03	1	-
13	6.7	3.4	7.8	80	1000.4	8	8	4	26	10	8	03	6	0.0
14	3.0	- 0.7	5.8	77	1000.4	1	1	4	25	2	7	02	8	1.1
15	- 2.6	- 2.9	4.9	98	1012.2	0	0	9	18	1	7	01	8	0.1
16	2.7	- 0.7	5.8	77	1006.6	8	8	4	26	5	8	80	1	0.0
17	2.6	- 1.4	5.5	75	1012.4	6	6	4	30	10	8	01	8	0.0
18	0.8	- 1.4	5.5	86	1026.6	7	7	4	30	8	7	03	8	0.0
19	2.6	- 2.4	5.1	68	1017.6	4	0	9	20	5	7	03	0	-
20	2.4	0.6	6.4	88	1009.9	6	6	2	28	10	8	26	1	0.9
21	0.4	- 0.4	5.9	94	1028.7	6	6	4	31	6	7	03	1	-
22	- 2.2	- 5.0	4.2	82	1031.7	7	3	9	23	2	6	10	1	-
23	- 0.3	- 2.7	5.0	84	1020.4	3	0	9	22	3	5	10	0	-
24	3.7	1.0	6.6	84	1018.7	6	6	4	24	2	6	10	1	-
25	4.0	- 0.5	5.9	73	1005.2	1	1	4	29	15	7	01	8	2.6
26	0.6	- 3.8	4.6	72	1009.1	3	3	5	26	3	6	10	0	-
27	- 3.5	- 4.9	4.2	90	1016.3	7	7	9	21	1	7	03	8	0.0
28	- 3.7	- 4.5	4.4	94	1016.8	7	7	4	25	1	5	26	7	1.4
29	- 7.6	- 9.3	3.0	87	1011.6	3	1	5	21	2	5	28	7	0.0
30	- 6.0	- 7.5	3.5	89	1009.0	8	8	4	25	2	5	70	7	0.3

Godz. 13

1	- 1.6	- 2.1	5.2	96	1037.1	1	1	6	00	0	4	28	4	0.1
2	5.6	-11.2	2.6	29	1028.7	1	0	9	18	1	7	01	0	-
3	7.0	- 3.0	4.9	49	1025.3	0	0	5	20	2	6	10	0	-
4	8.7	- 6.0	3.9	34	1022.5	1	0	9	20	6	7	02	0	-
5	11.8	1.5	6.8	50	1014.2	4	0	5	20	6	7	03	0	-
6	6.4	6.0	9.3	97	1010.6	8	5	2	34	2	6	63	6	3.0
7	5.1	1.7	6.9	78	1020.9	7	7	4	28	5	7	25	2	0.0
8	5.1	1.9	7.0	80	1024.8	8	5	4	27	3	7	61	2	0.4
9	6.8	6.1	9.4	95	1022.3	8	3	4	21	2	6	10	6	1.5
10	10.7	3.0	7.6	59	1017.4	7	7	6	27	3	7	03	2	-
11	9.4	4.7	8.6	73	1014.8	5	5	5	27	2	7	03	8	0.0
12	7.7	0.4	6.3	60	1022.0	6	6	5	27	4	8	02	2	-
13	8.3	3.8	8.0	73	998.2	6	6	4	26	3	8	01	6	0.0
14	4.2	1.0	6.6	79	1002.9	4	1	4	27	8	8	01	1	-
15	1.2	0.4	6.3	94	1005.6	8	4	3	18	3	6	71	1	0.0
16	5.2	- 0.2	6.0	67	1007.1	6	5	5	25	7	7	03	8	0.0
17	4.3	0.8	6.5	78	1016.1	4	4	4	30	7	8	01	1	-
18	1.8	- 2.7	5.0	72	1030.4	5	5	4	31	2	6	02	1	-
19	3.2	- 1.7	5.4	89	1012.4	8	5	5	22	4	7	01	1	-
20	4.2	- 1.4	5.5	67	1014.7	3	3	4	28	10	8	03	8	0.0
21	1.2	- 4.1	4.5	67	1022.8	3	3	4	33	6	8	01	1	-
22	4.4	- 0.9	5.7	86	1029.3	8	2	5	25	2	6	10	2	-
23	8.1	- 0.5	5.9	55	1017.1	7	7	6	26	5	7	03	1	-
24	7.2	5.1	8.8	87	1010.9	8	8	4	24	2	6	10	6	0.7
25	3.4	- 3.5	4.7	80	1010.9	5	5	4	30	10	8	02	1	-
26	0.6	- 1.4	5.5	86	1010.2	8	8	4	28	5	6	85	8	0.0
27	- 0.6	- 1.2	5.6	95	1014.5	8	3	4	30	7	4	28	7	1.6
28	- 3.0	- 4.7	4.3	87	1018.4	3	3	4	27	2	6	26	1	0.0
29	- 2.0	- 5.4	4.1	78	1005.6	5	0	0	21	2	7	02	1	-
30	- 4.2	- 4.4	4.4	98	1008.0	8	8	4	27	1	5	71	7	0.7

Godz. 19

1	- 2.6	- 2.8	5.0	98	1035.4	0	0	9	00	0	7	02	0	-
2	- 0.4	- 7.4	3.5	59	1028.0	0	0	9	14	2	6	10	0	-
3	1.0	- 4.4	4.4	66	1025.1	0	0	9	16	2	5	10	0	-
4	5.0	- 8.6	3.2	37	1021.2	0	0	9	20	7	7	02	0	-
5	7.8	1.9	7.0	66	1011.9	4	4	9	20	7	7	03	1	-
6	4.5	2.3	7.2	86	1014.1	8	8	9	25	2	6	10	6	8.1
7	5.2	2.3	7.2	82	1023.5	7	7	4	28	4	7	02	8	0.0
8	5.1	2.6	7.4	85	1025.9	7	7	4	27	3	6	10	6	0.6
9	9.1	6.8	9.9	85	1020.8	8	8	4	27	2	4	28	6	0.6
10	8.7	3.9	8.1	72	1016.9	7	7	9	24	2	7	02	2	-
11	6.9	4.4	8.4	84	1017.3	7	7	5	25	3	7	03	1	-
12	5.0	1.0	6.6	76	1017.4	7	7	6	23	1	7	02	2	-
13	4.7	1.0	6.6	76	998.5	0	0	9	24	5	7	02	8	0.8
14	2.3	1.5	6.8	95	1006.6	6	6	5	27	4	7	27	1	1.0
15	2.6	1.2	6.7	90	1000.5	7	7	5	21	2	5	21	7	0.3
16	3.0	- 1.7	5.4	72	1006.4	1	1	6	23	2	7	01	1	-
17	2.6	- 2.2	5.2	71	1020.5	7	7	4	27	5	7	03	1	-
18	- 1.6	- 3.0	4.5	90	1025.4	0	0	9	00	0	7	02	1	-
19	6.3	4.4	8.4	87	1009.0	8	3	4	25	8	7	61	8	0.3
20	3.4	- 4.4	4.4	57	1020.7	6	6	2	31	10	7	01	1	-
21	- 1.2	- 5.0	4.2	75	1034.6	8	8	9	25	2	7	02	0	-
22	2.5	- 1.2	5.6	76	1028.0	7	7	6	21	1	5	10	2	-
23	4.8	3.6	7.9	91	1020.3	8	8	4	26	2	8	21	5	0.3
24	10.4	4.1	8.2	65	1003.8	8	8	5	26	3	7	02	8	-
25	1.0	- 4.1	4.5	68	1011.9	0	0	9	27	3	7	02	1	-
26	- 1.5	- 3.3	4.8	88	1014.9	8	8	4	30	5	6	85	1	0.1
27	- 1.6	- 3.8	4.6	86	1017.1	6	6	4	28	1	6	10	2	-
28	- 3.6	- 5.7	4.0	85	1019.4	7	7	4	30	1	6	10	8	0.1
29	- 3.1	- 4.4	4.4	89	1004.7	8	8	9	19	1	6	70	2	0.0
30	- 5.0	- 5.7	4.8	95	1007.7	8	8	4	30	2	4	73	3	2.0

Godz. 01

DNI	TEMPERATURA POWIETRZA T	TEMPERATURA PUNKTU ROSY T_d	PRĘŻNOŚĆ PARY WODNEJ e	WILGOTNOŚĆ WZGLĘDNA U	CIŚNIENIE ATMOSFERYCZNE P_o	ZACHMURZENIE N	N_h	h	WIATR dd	v	WIDZIALNOŚĆ V	POGODA ww	W	OPAD R
1	- 4.2	- 7.4	3.5	78	1034.6	0	0	9	02	1	6	10	0	-
2	- 6.4	- 8.6	3.2	83	1033.8	0	0	9	00	0	4	10	0	-
3	- 3.4	- 6.3	3.8	81	1027.7	0	0	9	15	1	7	02	0	-
4	- 1.9	- 4.1	4.5	85	1026.4	0	0	9	15	1	6	10	0	-
5	- 2.3	- 7.8	3.4	66	1021.9	0	0	9	22	2	5	10	0	-
6	6.4	5.2	7.7	80	1012.1	0	0	9	24	4	7	01	1	-
7	2.4	0.6	6.4	88	1016.7	2	2	5	23	5	6	10	6	0.8
8	4.1	3.0	7.4	93	1025.3	8	8	4	25	6	7	60	6	0.8
9	3.6	2.3	7.2	91	1027.0	8	8	4	23	5	5	10	2	-
10	7.2	5.6	9.1	89	1020.5	8	8	4	24	6	6	10	6	0.0
11	7.6	3.2	7.7	74	1014.8	7	7	6	23	6	7	02	2	-
12	6.2	3.4	7.8	82	1018.3	8	8	5	23	4	6	10	1	-
13	4.5	- 2.4	5.1	60	1009.4	8	8	5	22	9	8	02	2	-
14	4.1	1.0	6.8	81	998.4	7	7	6	21	7	7	03	1	-
15	- 0.5	- 1.4	5.5	93	1012.0	6	6	5	27	5	7	03	8	4.6
16	3.4	- 2.7	5.0	64	1004.2	8	8	4	26	7	7	21	2	0.0
17	2.2	0.2	6.2	88	1004.9	8	8	5	24	7	7	03	1	-
18	0.7	- 1.2	5.6	87	1021.2	8	8	5	27	7	7	85	2	0.2
19	- 4.2	- 5.7	4.0	90	1025.9	3	3	9	17	2	6	10	0	-
20	4.2	- 1.2	5.6	68	1008.2	5	5	4	26	8	7	01	6	0.6
21	1.2	- 1.7	5.4	79	1022.7	6	6	4	29	8	7	03	8	0.0
22	- 5.3	- 7.0	3.6	88	1034.2	0	0	9	22	3	5	10	0	-
23	1.7	- 2.2	5.2	75	1029.9	7	7	5	22	7	6	10	2	-
24	4.0	2.1	7.1	88	1020.4	7	7	4	26	6	5	10	6	0.0
25	7.6	1.7	6.9	65	1000.1	8	8	5	23	10	8	21	2	0.6
26	0.5	- 3.8	4.6	73	1010.3	8	8	5	24	6	7	03	1	-
27	- 5.7	- 8.6	3.2	79	1017.2	0	0	9	24	2	7	01	8	0.7
28	- 5.0	- 7.4	3.5	82	1017.1	2	2	5	24	3	5	10	7	0.0
29	- 5.0	- 6.7	3.7	89	1016.9	7	7	4	21	4	6	71	7	0.1
30	- 4.6	- 6.3	3.8	89	1006.3	8	8	4	22	2	6	70	7	0.8

Godz. 07

DNI	TEMPERATURA POWIETRZA T	TEMPERATURA PUNKTU ROSY T_d	PRĘŻNOŚĆ PARY WODNEJ e	WILGOTNOŚĆ WZGLĘDNA U	CIŚNIENIE ATMOSFERYCZNE P_o	ZACHMURZENIE N	N_h	h	WIATR dd	v	WIDZIALNOŚĆ V	POGODA ww	W	OPAD R
1	- 7.5	- 9.8	2.9	85	1036.5	1	1	9	CC	0	5	10	0	-
2	- 8.2	- 9.8	2.9	89	1032.0	0	0	9	00	0	4	10	0	-
3	- 4.4	- 6.0	3.9	87	1027.3	0	0	9	15	1	6	10	0	-
4	- 4.6	- 5.7	4.0	93	1026.4	0	0	9	17	1	4	10	0	-
5	- 2.0	- 6.7	3.7	71	1019.8	2	1	9	18	1	6	10	0	-
6	4.8	2.8	7.5	87	1010.6	6	6	5	24	2	6	10	1	-
7	2.4	0.0	6.1	84	1018.9	8	8	5	22	6	7	02	1	-
8	4.4	2.1	7.1	86	1025.3	8	8	4	23	5	7	02	6	0.1
9	3.8	2.5	7.3	91	1025.1	7	7	4	21	7	6	10	2	-
10	7.1	5.0	8.7	86	1019.1	8	8	4	23	4	6	10	2	-
11	5.8	2.6	7.4	81	1013.7	3	2	6	22	8	7	03	1	-
12	4.0	2.6	7.4	91	1020.3	8	4	5	25	4	5	10	2	-
13	4.5	1.0	6.6	78	1021.9	8	6	4	21	13	7	60	6	0.4
14	3.4	- 1.2	5.6	73	1020.5	7	3	5	27	7	8	93	6	0.4
15	- 4.1	- 5.4	4.1	92	1013.1	7	7	5	22	2	6	10	1	-
16	1.0	- 1.7	5.4	83	1006.7	5	4	5	24	4	7	01	2	-
17	2.2	- 1.2	5.6	78	1011.4	7	7	4	27	9	8	03	7	0.1
18	0.1	- 3.3	4.8	78	1025.3	6	6	4	25	7	8	03	8	0.2
19	- 0.1	- 4.1	4.5	74	1018.9	7	1	5	22	5	7	03	1	-
20	3.8	0.0	6.1	76	1007.7	7	7	5	27	12	7	61	2	0.0
21	0.2	- 4.1	4.5	74	1027.4	7	7	4	32	9	7	08	2	-
22	- 2.5	- 5.8	4.2	82	1031.9	7	2	5	23	4	4	10	1	-
23	1.4	- 2.7	5.0	73	1021.0	0	0	9	23	9	7	02	1	-
24	3.0	0.6	6.4	85	1019.0	7	7	5	22	3	6	10	2	-
25	4.5	- 2.2	5.2	61	1004.3	5	5	4	25	10	8	01	8	2.3
26	- 0.3	- 3.8	4.6	77	1009.2	7	7	6	21	4	7	02	2	-
27	- 3.6	- 5.0	4.2	88	1016.1	8	8	4	23	3	6	70	8	0.4
28	- 4.4	- 5.7	4.0	92	1016.6	8	8	4	21	3	6	71	1	0.0
29	- 6.2	-10.2	2.8	74	1012.6	6	2	5	21	5	6	10	7	0.0
30	- 6.1	- 8.2	3.3	85	1008.3	8	5	3	30	6	6	71	3	1.3

Godz. 13

1	- 0.2	- 3.8	4.6	75	1035.6	1	1	5	CC	1	7	01	1	-
2	5.0	- 9.0	3.1	36	1029.2	1	0	9	11	3	7	02	0	-
3	6.3	- 7.8	3.4	36	1025.9	0	0	9	14	2	6	05	0	-
4	8.0	- 6.3	3.8	36	1023.9	1	0	5	2C	3	6	05	0	-
5	10.8	1.7	6.9	52	1015.1	3	0	9	21	5	7	03	0	-
6	9.5	6.4	9.6	81	1009.0	8	6	5	26	4	5	60	2	0.0
7	4.0	1.7	6.9	85	1021.4	8	5	4	26	5	6	60	2	1.C
8	4.6	1.0	6.6	78	1025.4	8	4	4	23	5	6	10	6	0.1
9	5.7	3.9	8.1	89	1023.0	8	5	8	23	8	5	61	2	0.0
10	10.2	4.3	8.3	67	1016.8	7	5	5	24	5	7	01	2	-
11	7.8	3.4	7.8	74	1015.0	7	4	5	23	7	6	10	1	-
12	6.2	1.7	5.4	58	1021.9	7	7	5	30	4	7	03	2	-
13	5.2	3.2	7.7	87	999.9	8	6	4	22	8	7	60	6	2.6
14	5.5	2.4	8.1	97	1002.2	6	4	5	27	9	8	01	1	-
15	0.2	- 0.7	5.8	95	1007.3	8	5	4	14	4	5	71	1	0.2
16	4.0	- 2.2	5.2	65	1007.7	8	6	5	24	8	7	01	1	-
17	4.6	- 2.7	5.0	58	1017.3	6	6	5	29	8	8	03	2	-
18	1.3	- 1.9	5.3	79	1029.8	5	5	5	28	3	7	03	2	-
19	5.8	- 3.9	4.8	52	1013.1	7	2	6	22	9	7	03	2	-
20	3.4	- 2.7	5.0	64	1013.2	7	7	5	27	13	8	01	8	1.5
21	0.6	- 5.0	4.2	65	1031.6	6	6	5	32	7	7	02	2	-
22	1.6	- 2.7	5.0	74	1029.8	8	3	5	22	4	6	10	2	-
23	4.5	- 2.2	5.2	61	1017.5	7	2	5	22	9	7	02	1	-
24	6.1	3.6	7.9	85	1011.4	8	4	5	22	7	6	10	6	0.2
25	3.5	- 3.5	4.7	59	1010.0	5	5	5	26	12	8	02	1	-
26	1.0	- 4.7	4.3	68	1009.5	8	6	4	28	6	7	26	2	0.0
27	- 0.1	- 3.3	4.8	79	1013.8	8	8	4	23	4	6	70	7	0.1
28	- 3.0	- 4.3	3.8	76	1017.6	2	2	5	24	3	6	10	7	0.5
29	- 2.8	- 3.4	3.9	71	1005.8	6	0	9	21	4	7	02	2	-
30	- 5.7	- 8.8	3.2	79	1007.5	7	7	4	24	5	5	71	3	0.1

Godz. 19

1	- 3.9	- 6.3	3.8	82	1035.0	0	0	5	CC	0	6	10	0	-
2	- 1.5	- 5.7	4.0	73	1028.6	0	0	9	07	1	7	02	0	-
3	0.7	- 4.4	4.4	69	1026.1	0	0	5	14	1	6	10	0	-
4	0.6	- 4.4	4.4	69	1022.9	0	0	5	CC	0	5	10	0	-
5	6.3	1.0	6.6	69	1019.9	0	0	4	24	6	7	02	0	-
6	2.8	1.9	7.0	94	1015.0	8	6	3	27	4	6	61	6	8.4
7	4.0	1.7	6.9	85	1022.0	8	8	4	27	5	6	60	6	0.3
8	3.4	2.6	7.4	94	1026.0	8	8	4	22	4	5	10	6	1.1
9	5.8	4.6	8.5	92	1021.6	8	6	3	22	6	6	60	6	1.7
10	8.0	3.0	7.6	71	1016.8	8	8	4	24	5	6	10	2	-
11	6.9	3.9	8.1	82	1016.8	8	8	5	23	4	6	10	2	-
12	3.7	- 0.9	5.7	71	1018.2	7	7	5	22	6	7	03	1	-
13	3.8	0.8	6.5	80	999.5	0	0	5	24	4	7	01	8	3.2
14	1.4	- 0.2	6.0	88	1006.6	7	7	5	27	3	7	03	8	0.2
15	0.4	- 0.2	6.0	96	1001.3	8	8	3	18	2	5	10	7	0.4
16	2.0	- 2.7	5.0	71	1007.2	2	2	6	21	4	7	03	1	-
17	1.4	- 2.4	5.1	75	1020.3	5	0	5	26	5	7	03	1	-
18	- 3.2	- 4.7	4.3	89	1030.3	0	0	5	18	2	6	10	1	-
19	3.9	1.2	6.7	84	1010.2	8	6	4	25	8	7	61	2	0.2
20	2.3	- 3.3	4.8	67	1018.9	7	7	4	29	12	8	26	2	0.1
21	- 1.0	- 5.4	4.1	73	1034.0	0	0	5	29	2	7	02	1	-
22	1.4	- 1.7	5.4	80	1027.8	8	8	5	23	5	5	10	2	-
23	2.8	1.7	6.9	92	1020.8	8	8	4	25	6	5	61	6	1.0
24	9.8	5.1	8.8	72	1003.9	7	7	6	21	9	7	01	2	-
25	0.7	- 4.1	4.5	69	1011.8	4	4	6	25	6	7	01	1	-
26	- 2.2	- 4.0	3.9	75	1015.2	6	6	4	29	4	7	26	2	0.2
27	- 1.8	- 5.0	4.2	78	1016.4	7	7	5	27	4	7	02	7	0.5
28	- 4.9	- 7.0	3.6	85	1019.0	7	7	5	26	3	6	70	8	0.C
29	- 4.2	- 5.7	4.0	88	1005.2	8	8	4	18	2	5	71	2	0.1
30	- 5.4	- 7.4	3.5	86	1006.6	8	6	3	27	3	4	73	7	0.7

Godz. 01

DNI	TEMPERATURA POWIETRZA T	TEMPERATURA PUNKTU ROSY T_d	PREŻNOŚĆ PARY WODNEJ e	WILGOTNOŚĆ WZGLĘDNA U	CIŚNIENIE ATMOSFERYCZNE P_o	ZACHMURZENIE N	N_h	h	WIATR dd	v	WIDZIALNOŚĆ V	POGODA ww	W	OPAD R
1	- 1.3	- 4.4	4.4	80	1031.7	8	8	6	34	6	7	02	1	-
2	- 5.5	- 6.7	3.7	92	1032.9	0	0	9	26	4	7	02	0	-
3	- 0.3	- 1.9	5.3	89	1028.6	8	8	5	27	2	7	02	2	-
4	- 3.5	- 3.9	4.6	97	1028.1	0	0	9	10	4	5	10	0	-
5	0.9	- 2.7	5.0	76	1024.4	0	0	9	CO	0	7	02	0	-
6	7.4	- 0.9	5.7	55	1014.2	0	0	9	20	8	7	02	0	-
7	2.4	2.4	7.3	100	1016.4	8	6	3	27	5	6	21	6	6.0
8	4.3	3.8	8.0	95	1022.6	8	8	5	28	8	6	80	2	0.1
9	4.4	3.6	7.9	95	1025.4	8	8	9	24	2	6	51	2	C.0
10	4.6	3.0	7.6	90	1021.0	8	8	5	21	7	6	10	6	0.1
11	5.1	4.1	8.2	93	1017.0	8	8	5	22	4	6	10	2	-
12	5.6	3.0	7.6	83	1018.5	8	8	6	21	3	6	10	2	-
13	3.9	0.0	6.1	77	1011.4	6	6	6	23	6	7	01	1	-
14	4.2	- 0.5	5.9	71	998.3	8	8	5	20	5	6	10	6	0.1
15	1.7	0.6	6.4	91	1007.9	6	6	5	27	6	7	01	1	-
16	2.8	0.0	6.1	83	1001.9	8	8	3	27	4	6	21	7	3.7
17	1.5	- 4.1	4.5	65	1006.1	6	6	6	21	3	7	03	2	-
18	1.0	- 1.4	5.5	85	1018.5	8	8	5	27	6	7	02	1	-
19	- 3.1	- 6.3	3.8	80	1028.6	0	0	9	CO	0	7	02	0	-
20	3.1	2.3	7.2	96	1007.1	8	5	3	21	8	6	61	7	2.8
21	0.3	0.0	6.1	98	1018.1	8	6	4	29	8	6	71	8	1.0
22	- 1.1	- 5.4	4.1	73	1032.7	8	8	5	28	4	7	02	8	C.0
23	0.3	- 4.4	4.4	72	1029.6	8	8	5	21	6	7	02	2	-
24	4.2	2.8	7.5	91	1018.4	8	8	3	27	6	6	10	2	-
25	7.3	2.8	7.5	73	999.0	8	8	3	22	7	6	10	2	-
26	1.3	- 4.1	4.5	67	1010.6	6	6	4	26	8	7	26	1	0.8
27	- 4.1	- 6.0	3.9	86	1016.1	0	0	9	27	4	7	02	8	0.3
28	- 3.3	- 5.7	4.0	83	1017.3	8	8	5	27	5	7	78	2	C.0
29	- 4.4	- 5.0	4.2	96	1018.1	8	6	5	CO	0	6	71	1	0.0
30	- 3.8	- 7.0	3.6	79	1007.7	8	8	5	11	3	6	10	2	-

Godz. 07

DNI	TEMPERATURA POWIETRZA T	TEMPERATURA PUNKTU ROSY T_d	PREŻNOŚĆ PARY WODNEJ e	WILGOTNOŚĆ WZGLĘDNA U	CIŚNIENIE ATMOSFERYCZNE P_o	ZACHMURZENIE N	N_h	h	WIATR dd	v	WIDZIALNOŚĆ V	POGODA ww	W	OPAD R
1	- 2.1	- 3.3	4.8	90	1023.3	6	6	5	35	5	8	26	2	0.0
2	- 6.2	- 7.0	3.6	94	1031.8	0	0	9	27	3	6	10	0	-
3	- 3.9	- 4.1	4.5	99	1028.7	3	3	6	CC	0	6	10	1	-
4	- 4.9	- 6.3	3.8	91	1027.7	0	0	9	09	5	5	10	0	-
5	3.0	- 3.8	4.6	61	1021.6	2	0	9	20	4	7	03	0	-
6	7.0	0.6	6.4	64	1012.5	6	2	5	21	7	7	03	1	-
7	4.2	- 0.2	6.0	74	1017.7	7	7	5	26	7	6	10	7	0.1
8	5.3	3.4	7.9	88	1023.5	8	8	3	28	9	6	20	8	0.0
9	4.6	3.0	7.6	90	1025.0	8	8	5	21	6	6	10	5	C.2
10	4.1	1.7	6.9	85	1019.1	7	7	6	21	7	6	10	2	-
11	5.7	4.6	8.5	93	1014.6	3	3	9	19	6	6	10	1	-
12	5.2	4.1	8.2	93	1019.1	8	8	6	22	4	5	10	5	C.0
13	3.3	0.6	6.4	83	1023.3	8	4	5	21	9	6	61	2	0.0
14	5.2	0.0	6.1	69	998.1	8	8	5	23	6	8	02	2	-
15	- 3.3	- 4.7	4.3	89	1013.4	0	0	9	26	2	7	02	1	-
16	1.7	1.5	6.8	98	1005.2	6	6	5	23	3	6	22	1	0.0
17	1.6	0.4	6.3	92	1006.5	8	8	4	27	8	6	83	7	3.2
18	0.7	- 0.5	5.9	91	1021.1	6	6	5	27	8	7	26	7	1.0
19	0.8	- 5.4	4.1	63	1021.9	8	8	5	19	7	7	01	1	-
20	4.3	1.2	6.7	81	1004.8	8	5	4	26	10	7	61	2	0.1
21	0.0	- 6.0	3.9	65	1022.1	8	5	4	30	8	8	22	7	0.2
22	- 1.7	- 4.7	4.3	79	1031.8	7	2	6	24	3	6	10	1	-
23	- 0.4	- 5.0	4.2	72	1020.9	6	2	5	21	8	6	10	2	-
24	3.6	1.2	6.7	85	1018.1	7	7	5	26	4	6	10	2	-
25	6.1	3.6	7.9	85	998.1	7	3	4	27	8	6	25	2	1.0
26	0.6	- 2.7	5.0	78	1009.4	7	5	5	24	4	8	01	8	0.0
27	- 5.3	- 6.2	3.8	95	1016.7	0	0	9	27	3	6	10	0	-
28	- 7.5	- 8.2	3.3	96	1018.2	8	8	5	CO	0	6	10	7	0.0
29	- 6.5	- 7.3	3.5	94	1015.3	6	6	5	00	0	6	10	7	0.1
30	- 4.6	- 5.7	4.0	93	1007.1	8	6	4	14	1	5	71	7	C.2

Godz. 13

1	2.3	- 3.0	4.2	57	1023.0	0	0	9	31	9	8	02	1	-
2	1.7	- 1.9	5.3	77	1030.0	7	7	5	29	3	7	03	1	-
3	4.5	- 0.2	6.8	71	1027.3	2	2	5	10	4	7	02	0	-
4	7.6	- 4.1	4.5	44	1026.0	0	0	9	20	5	7	02	0	-
5	9.0	- 0.5	5.9	51	1018.9	5	0	5	19	9	7	02	1	-
6	10.9	4.1	8.2	62	1010.6	7	0	5	21	8	7	01	2	-
7	5.5	- 0.9	5.7	63	1018.5	5	7	0	27	8	7	03	2	-
8	6.4	2.3	7.2	76	1024.8	8	4	5	27	5	6	60	2	0.1
9	7.1	1.2	6.7	66	1023.0	5	2	5	22	9	6	05	1	-
10	6.0	2.6	7.4	79	1018.6	8	8	6	21	8	6	10	2	-
11	8.1	1.5	6.8	63	1015.1	3	0	5	20	8	6	05	1	-
12	6.8	0.2	6.2	62	1020.8	7	7	5	26	9	7	03	2	-
13	3.5	3.5	7.8	100	1000.2	8	6	4	22	8	6	61	7	1.8
14	5.0	- 4.4	4.4	59	1000.8	5	5	5	27	8	8	25	1	1.2
15	1.0	- 7.8	3.4	52	1011.2	7	7	6	18	2	8	03	1	-
16	5.4	- 1.9	5.3	59	1006.6	6	6	5	27	8	8	03	8	0.0
17	2.3	- 2.7	5.0	69	1014.4	8	8	4	27	8	8	26	7	0.1
18	0.8	- 0.9	5.7	87	1026.7	8	6	4	28	7	7	68	7	0.6
19	4.1	- 6.7	3.7	45	1015.1	6	3	9	20	9	7	02	2	-
20	2.5	1.7	6.9	94	1007.9	8	3	4	27	12	7	25	6	1.6
21	0.1	- 3.8	4.6	74	1025.9	8	6	4	25	9	7	85	2	0.0
22	1.8	- 4.1	4.5	64	1025.5	8	5	6	23	4	7	03	2	-
23	3.0	- 4.1	4.5	61	1015.6	6	3	7	21	9	7	03	2	-
24	3.2	C.4	6.3	81	1012.7	8	3	4	21	7	6	61	2	0.0
25	4.9	- 3.3	4.8	95	1005.4	6	6	5	29	13	8	03	8	0.0
26	3.8	- 4.4	4.4	94	1009.1	7	7	5	27	7	8	03	8	0.0
27	- 2.2	- 3.0	4.9	95	1016.0	6	6	4	19	2	5	85	7	0.8
28	- 0.5	- 4.7	4.3	73	1017.7	6	6	5	20	2	6	10	7	0.1
29	- 3.5	- 8.2	3.3	69	1009.5	2	2	9	17	6	7	01	1	-
30	- 3.8	- 5.4	4.1	90	1006.6	8	6	4	27	2	6	71	7	0.5

Godz. 19

1	- 2.7	- 4.4	4.4	87	1033.2	0	0	9	32	6	8	02	0	-
2	0.3	- 2.4	5.1	81	1029.4	8	8	5	26	2	7	02	2	-
3	- 1.4	- 1.9	5.3	96	1027.8	0	0	9	10	4	6	10	0	-
4	0.3	- 3.8	4.6	74	1025.5	0	0	9	16	3	7	02	0	-
5	3.8	- 2.4	5.1	94	1016.7	0	0	9	19	6	7	01	1	-
6	7.5	7.5	10.4	100	1009.4	8	5	5	29	3	6	61	2	1.4
7	4.5	1.9	7.0	83	1021.1	8	8	4	27	8	6	80	1	0.4
8	4.9	2.6	7.4	86	1024.9	8	8	5	24	4	6	10	6	0.0
9	5.0	2.5	7.3	85	1020.9	8	8	5	22	8	6	10	2	-
10	4.6	3.0	7.6	90	1017.5	8	8	5	21	9	6	10	2	-
11	5.0	3.0	7.6	87	1017.3	8	8	6	22	5	6	10	1	-
12	3.1	0.4	6.3	83	1019.6	3	3	5	24	2	7	01	1	-
13	4.8	4.8	8.6	100	999.2	8	6	5	24	7	6	61	2	3.7
14	3.0	0.2	6.2	83	1004.3	4	4	5	27	7	7	01	8	C.0
15	0.1	0.1	6.2	100	1004.7	8	6	3	13	2	5	71	2	1.0
16	3.1	- 2.4	5.1	67	1007.8	6	6	6	23	6	7	01	1	-
17	1.8	- 2.4	5.1	74	1017.9	4	4	5	27	6	7	02	1	-
18	- 0.1	- 2.7	5.0	80	1030.9	0	0	9	24	2	7	01	7	C.0
19	3.4	- 3.5	4.7	60	1010.2	8	5	6	20	7	7	03	2	-
20	1.4	1.4	6.8	100	1013.3	8	8	4	30	5	6	85	8	2.0
21	- 0.5	- 4.7	4.3	73	1031.5	7	7	5	30	8	7	26	2	C.0
22	0.2	- 4.1	4.5	74	1028.2	8	8	5	29	4	7	02	2	-
23	1.5	1.5	6.8	100	1017.8	8	8	3	29	5	6	20	6	1.8
24	4.6	1.0	6.6	78	1005.8	6	6	5	21	8	6	10	6	C.3
25	0.1	- 3.8	4.6	74	1010.9	0	0	9	29	3	7	01	8	0.0
26	- 1.1	- 3.8	4.6	83	1011.2	8	8	5	30	12	7	85	2	0.0
27	- 1.5	- 2.2	5.2	94	1015.4	8	6	3	23	9	5	71	8	C.5
28	- 5.8	- 6.5	3.7	95	1010.3	0	0	9	CO	0	6	10	8	0.0
29	- 4.5	- 8.6	3.2	75	1008.3	8	5	6	21	3	6	10	1	-
30	- 5.9	- 7.0	3.6	92	1004.3	8	6	5	27	3	5	71	7	C.4

Godz. 01

DNI	TEMPERATURA POWIETRZA T	TEMPERATURA PUNKTU ROSY T_d	PRĘŻNOŚĆ PARY WODNEJ e	WILGOTNOŚĆ WZGLĘDNA U	CIŚNIENIE ATMOSFERYCZNE P_o	ZACHMURZENIE N	N_h	h	WIATR dd	v	WIDZIALNOŚĆ V	POGODA ww	W	OPAD R
1	- 5.3	- 7.4	3.9	84	1024.3	0	0	9	30	1	7	02	0	-
2	- 6.4	- 7.4	3.5	91	1034.5	0	0	9	00	0	7	02	0	-
3	- 3.5	- 5.0	4.2	91	1028.2	0	0	9	01	2	6	10	0	-
4	- 4.4	- 5.4	4.1	93	1027.0	0	0	9	00	0	5	10	0	-
5	- 3.6	- 4.7	4.3	93	1022.3	0	0	9	00	0	6	10	0	-
6	- 0.5	- 1.2	5.6	97	1013.8	3	3	9	06	2	5	10	0	-
7	2.2	1.9	7.0	98	1017.6	8	7	3	22	3	6	10	6	5.5
8	4.2	3.4	7.8	94	1025.4	8	4	4	24	6	6	61	6	1.3
9	4.4	2.3	7.2	86	1026.7	2	2	5	25	3	6	10	6	0.2
10	7.3	4.6	8.5	83	1021.1	8	8	5	24	2	7	02	2	-
11	5.8	3.4	7.8	85	1016.1	7	5	5	00	0	7	03	2	-
12	6.5	4.3	8.3	86	1018.9	8	8	6	25	2	6	21	2	0.1
13	5.1	- 1.7	5.4	61	1010.4	7	5	9	23	7	8	02	2	-
14	5.2	1.2	6.7	76	999.3	6	3	5	24	9	7	01	1	-
15	- 0.1	- 0.7	5.8	95	1011.7	3	2	5	28	4	7	01	7	2.3
16	3.4	1.2	6.7	87	1004.9	7	7	4	26	8	7	03	6	1.2
17	2.3	- 1.2	5.6	78	1006.0	0	0	9	22	4	7	01	1	-
18	0.5	- 0.5	5.9	93	1020.9	8	8	4	25	6	6	73	8	0.4
19	- 6.4	- 7.0	3.6	94	1026.4	0	0	9	03	3	6	10	0	-
20	4.5	2.6	7.4	86	1008.3	8	8	4	24	8	6	10	6	3.0
21	1.1	- 3.3	4.8	73	1022.7	8	8	4	25	9	7	85	2	0.1
22	- 4.3	- 5.0	4.2	94	1024.1	0	0	9	21	1	7	02	0	-
23	1.4	- 1.7	5.4	85	1026.2	8	6	5	18	2	6	10	2	-
24	4.0	1.9	7.0	86	1020.6	8	8	4	25	7	6	10	6	0.0
25	8.6	3.2	7.7	69	1000.9	8	5	5	25	10	7	61	2	0.1
26	0.6	- 3.5	4.7	74	1011.4	2	2	9	24	6	8	03	0	-
27	- 3.4	- 4.7	4.3	89	1017.0	3	3	5	26	4	7	85	1	0.0
28	- 3.1	- 4.4	4.4	91	1017.9	8	8	5	00	0	6	10	7	0.0
29	- 5.0	- 5.7	4.0	95	1016.2	8	5	4	22	2	5	71	7	0.1
30	- 4.6	- 5.4	4.1	96	1007.0	8	8	4	00	0	5	71	7	0.6

Godz. 07

DNI	TEMPERATURA POWIETRZA T	TEMPERATURA PUNKTU ROSY T_d	PRĘŻNOŚĆ PARY WODNEJ e	WILGOTNOŚĆ WZGLĘDNA U	CIŚNIENIE ATMOSFERYCZNE P_o	ZACHMURZENIE N	N_h	h	WIATR dd	v	WIDZIALNOŚĆ V	POGODA ww	W	OPAD R
1	- 5.7	- 6.7	3.7	92	1025.6	7	5	6	25	1	6	10	1	-
2	- 8.1	- 8.6	3.2	95	1032.4	0	0	9	00	0	6	10	0	-
3	- 6.5	- 7.0	3.6	97	1027.8	1	1	9	01	1	6	10	0	-
4	- 6.0	- 7.0	3.6	92	1027.0	0	0	9	00	0	5	10	0	-
5	- 5.1	- 5.7	4.0	95	1021.1	1	0	9	36	1	5	10	0	-
6	- 0.5	- 1.2	5.6	96	1012.8	6	3	9	06	1	5	10	1	-
7	3.5	0.0	6.1	77	1019.3	8	4	4	24	5	6	10	2	-
8	4.7	2.6	7.4	86	1025.1	8	8	5	25	5	6	10	6	0.1
9	3.7	2.1	7.1	89	1025.6	3	1	6	20	4	6	10	1	-
10	7.1	4.6	8.5	85	1019.6	8	5	6	22	2	7	01	2	-
11	2.0	1.5	6.8	96	1015.4	2	2	6	25	1	5	10	1	-
12	5.1	3.6	7.9	90	1019.8	6	3	6	22	3	5	10	2	-
13	4.8	1.7	6.9	80	1003.6	8	5	5	15	7	8	21	6	0.4
14	4.0	0.6	6.4	79	1000.6	6	3	4	25	8	7	25	2	0.8
15	- 2.7	- 3.5	4.7	94	1013.7	3	3	5	26	1	7	03	0	-
16	1.5	0.3	6.1	90	1007.6	6	6	5	25	6	7	01	8	0.2
17	2.7	0.8	6.5	87	1010.6	8	9	4	28	7	7	21	8	0.9
18	0.2	- 1.2	5.6	89	1024.2	6	6	5	28	7	7	01	7	0.3
19	- 4.7	- 6.0	3.9	92	1020.4	5	0	9	35	2	6	10	1	-
20	4.3	0.2	6.2	75	1008.0	8	8	5	24	9	7	02	6	0.3
21	- 0.1	- 4.7	4.3	75	1026.8	7	7	5	27	4	8	22	8	0.4
22	- 3.5	- 5.4	4.1	86	1031.9	6	6	9	20	2	6	10	1	-
23	- 0.7	- 2.4	5.1	87	1021.6	2	2	6	19	2	6	10	1	-
24	2.5	1.0	6.6	90	1019.4	7	4	5	24	5	5	10	1	-
25	5.7	0.4	6.3	68	1004.0	8	8	5	27	12	7	21	9	3.6
26	0.9	- 2.4	5.1	78	1010.4	7	4	5	22	5	8	03	1	-
27	- 3.9	- 4.7	4.3	94	1016.9	8	7	4	19	2	6	71	8	0.1
28	- 3.9	- 4.7	4.3	94	1017.6	7	7	5	00	0	6	10	7	0.0
29	- 7.8	- 9.0	3.1	93	1014.1	5	2	6	00	0	6	10	7	3.0
30	- 5.3	- 7.0	3.6	88	1008.3	8	5	4	25	4	7	22	7	0.6

Godz. 13

1	0.5	- 5.0	4.2	65	1035.7	1	1	6	21	1	8	01	1	-
2	1.0	- 1.7	5.4	83	1029.6	0	0	9	06	3	5	10	0	-
3	3.6	- 2.3	4.8	61	1026.4	0	0	9	06	3	6	05	0	-
4	6.3	- 2.2	5.2	54	1024.3	0	0	9	05	1	5	05	0	-
5	10.0	0.4	6.3	52	1016.7	2	0	9	06	2	6	05	0	-
6	9.3	5.3	8.9	76	1009.2	8	8	9	06	1	6	10	2	-
7	4.3	1.9	7.8	86	1020.9	8	8	4	24	7	6	25	2	0.2
8	5.0	2.1	7.1	81	1025.2	8	4	5	24	6	6	10	2	-
9	8.1	3.4	7.8	73	1023.0	8	5	5	25	9	7	03	1	-
10	10.5	3.6	7.9	62	1018.2	8	2	6	24	8	7	01	2	-
11	10.3	3.6	7.9	63	1015.4	7	7	9	26	5	7	02	1	-
12	6.9	- 1.2	5.6	56	1022.0	6	6	5	27	7	7	03	2	-
13	5.9	2.4	7.8	85	1020.3	8	5	5	21	5	7	21	6	1.4
14	5.7	- 3.0	4.9	54	1022.5	6	6	5	25	9	8	02	1	-
15	1.3	- 2.2	5.2	79	1028.9	8	8	9	05	2	6	10	1	-
16	5.1	- 0.5	5.9	67	1028.4	6	6	4	25	11	7	02	8	0.1
17	4.1	- 3.3	4.8	58	1017.3	7	7	5	28	8	8	03	8	0.6
18	1.2	- 2.4	5.1	77	1029.8	2	2	8	25	5	7	01	1	-
19	6.7	- 3.0	4.9	55	1013.6	7	5	9	21	7	7	03	2	-
20	3.5	- 1.7	5.4	66	1012.9	8	8	4	27	9	6	26	6	1.1
21	- 0.2	- 0.7	5.8	96	1031.0	7	7	5	30	6	8	01	8	0.0
22	1.7	- 2.7	5.0	73	1029.6	6	3	9	24	4	6	10	2	-
23	7.9	- 1.4	5.8	52	1016.9	7	7	9	26	9	7	02	1	-
24	5.7	4.3	8.3	90	1012.8	8	6	5	21	4	5	21	6	1.2
25	4.1	- 4.1	4.5	58	1009.5	6	6	5	28	8	8	02	1	-
26	1.3	- 1.7	5.4	79	1010.3	4	3	5	24	9	8	85	1	0.0
27	- 1.0	- 3.8	4.6	81	1014.6	8	8	5	24	2	6	10	7	0.0
28	- 2.0	- 5.7	4.0	76	1018.1	3	2	5	25	3	7	01	7	0.1
29	- 2.1	- 7.8	3.4	66	1017.6	5	0	9	13	1	7	01	2	-
30	- 5.4	- 8.2	3.3	64	1008.1	8	5	5	23	5	6	10	7	0.1

Godz. 19

1	- 3.5	- 4.4	4.4	94	1035.1	0	0	9	00	0	7	02	0	-
2	- 1.7	- 4.4	4.4	82	1028.8	0	0	9	01	2	6	10	0	-
3	- 1.0	- 3.3	4.8	85	1026.6	0	0	9	36	2	6	10	0	-
4	- 0.5	- 3.3	4.8	82	1024.0	0	0	9	00	0	6	10	0	-
5	1.8	- 0.2	6.0	87	1015.2	0	0	9	33	1	6	10	0	-
6	3.1	2.1	7.1	98	1014.9	8	6	4	28	5	6	61	6	5.7
7	4.1	2.1	7.1	86	1023.3	8	8	4	24	6	6	10	8	0.3
8	3.3	2.3	7.2	92	1026.0	8	8	4	25	4	6	51	6	0.2
9	6.5	5.8	9.2	95	1021.7	8	8	9	22	5	6	21	2	0.2
10	8.4	2.6	7.4	67	1017.9	8	8	4	23	6	7	03	2	-
11	7.5	4.1	8.2	79	1017.2	7	5	6	26	4	7	03	1	-
12	3.7	- 0.9	5.7	71	1019.4	5	2	7	21	4	7	03	1	-
13	4.9	3.6	7.9	91	999.8	6	6	4	24	5	7	21	8	4.7
14	0.6	- 0.2	6.0	93	1006.9	0	0	9	26	3	7	02	8	0.0
15	0.3	0.0	6.1	98	1002.3	8	8	6	06	1	8	10	7	2.0
16	2.7	- 2.3	4.8	64	1006.5	0	0	5	21	5	7	01	1	-
17	1.7	- 2.7	5.0	72	1020.3	0	0	9	25	5	8	01	1	-
18	- 4.0	- 4.7	4.3	94	1031.1	0	0	5	00	0	6	10	0	-
19	4.1	3.6	7.9	97	1010.6	8	8	4	24	7	7	60	2	0.1
20	2.5	- 3.0	4.9	67	1018.4	8	8	4	28	9	7	26	6	0.0
21	- 1.7	- 4.7	4.3	80	1033.9	2	2	7	25	3	8	01	1	-
22	2.1	- 1.9	5.3	74	1027.8	8	4	5	26	5	6	10	1	-
23	3.9	1.2	6.7	82	1020.2	8	8	5	24	6	6	60	6	0.3
24	9.9	5.0	8.7	72	1004.4	8	8	6	21	8	7	02	6	0.2
25	1.3	- 1.9	5.3	79	1012.3	0	0	9	25	8	8	02	8	0.0
26	- 2.1	- 2.7	5.0	96	1015.8	0	0	9	26	6	7	01	8	0.1
27	- 2.2	- 5.4	4.1	79	1016.8	3	3	5	26	4	6	10	8	0.0
28	- 4.5	- 5.4	4.1	93	1015.6	8	8	4	27	3	5	71	1	0.1
29	- 3.3	- 6.3	3.8	79	1006.0	8	2	5	18	3	6	10	2	-
30	- 4.1	- 7.4	3.5	92	1007.9	8	6	4	24	4	5	71	2	0.1

Godz. 01

DNI	TEMPERATURA POWIETRZA T	TEMPERATURA PUNKTU ROSY T_d	PRĘŻNOŚĆ PARY WODNEJ e	WILGOTNOŚĆ WZGLĘDNA U	CIŚNIENIE ATMOSFERYCZNE P_o	ZACHMURZENIE N	N_h	h	WIATR dd	v	WIDZIALNOŚĆ V	POGODA ww	W	OPAD R
1	- 4.9	- 7.4	3.5	83	1034.3	8	0	9	CC	0	7	02	0	-
2	- 6.8	- 7.4	3.5	96	1034.9	0	0	9	CC	0	7	02	0	-
3	- 5.7	- 7.0	3.6	91	1029.8	8	0	5	CC	0	6	10	0	-
4	- 3.4	- 5.0	4.2	88	1028.1	8	0	9	CC	0	6	10	0	-
5	- 1.6	- 5.0	4.2	76	1023.7	8	0	9	CC	C	6	10	0	-
6	7.2	2.6	7.4	73	1014.0	2	0	5	22	4	7	02	0	-
7	2.9	0.0	6.1	81	1016.8	8	8	5	26	4	7	02	6	4.3
8	4.7	2.1	7.1	84	1025.7	8	4	4	27	3	7	61	8	0.3
9	3.5	2.6	7.4	94	1027.6	8	8	4	CC	C	7	61	6	0.0
10	5.6	4.1	8.2	90	1021.9	8	8	5	CC	C	6	10	6	0.3
11	4.5	2.6	7.4	88	1017.9	7	2	5	CC	C	6	10	2	-
12	3.4	2.3	7.2	92	1022.2	8	8	5	CC	C	6	10	1	-
13	4.4	- 4.4	4.4	53	1012.5	8	4	5	19	3	7	03	1	-
14	4.6	1.0	6.6	78	999.7	6	6	5	24	7	7	03	6	0.0
15	0.3	- 0.5	5.9	95	1010.7	7	7	5	29	3	6	26	1	4.6
16	3.8	- 2.4	5.1	64	1009.9	5	5	5	27	8	7	02	6	0.1
17	0.9	- 4.7	4.3	64	1006.9	5	5	5	18	3	8	02	1	-
18	0.3	- 0.5	5.9	95	1020.9	6	6	5	21	2	6	26	2	0.2
19	- 3.7	- 7.4	3.5	74	1027.8	0	0	9	CC	C	7	02	0	-
20	2.6	1.7	6.9	94	1009.0	6	6	5	28	2	7	01	8	0.3
21	- 0.8	- 2.2	5.2	93	1022.8	4	4	4	26	12	6	26	1	1.0
22	- 6.0	- 8.2	3.3	83	1034.9	0	0	9	21	2	7	01	1	-
23	- 0.3	- 3.6	4.7	79	1027.1	8	8	5	CC	C	7	02	2	-
24	4.0	1.9	7.0	86	1020.8	8	8	5	25	5	7	21	6	0.6
25	10.2	- 1.9	5.3	43	999.9	8	8	5	23	8	7	02	2	-
26	0.5	- 4.7	4.3	69	1012.2	0	0	9	24	5	7	02	0	-
27	- 4.0	- 6.3	3.8	84	1017.5	4	4	5	24	1	7	03	1	-
28	- 3.9	- 6.3	3.8	82	1018.4	1	1	4	CC	C	7	01	1	-
29	- 5.8	- 7.4	3.5	90	1018.4	7	7	5	CC	C	6	10	8	0.1
30	- 4.0	- 9.4	3.0	66	1006.5	6	6	5	18	4	7	01	2	-

Godz. 07

DNI	TEMPERATURA POWIETRZA T	TEMPERATURA PUNKTU ROSY T_d	PRĘŻNOŚĆ PARY WODNEJ e	WILGOTNOŚĆ WZGLĘDNA U	CIŚNIENIE ATMOSFERYCZNE P_o	ZACHMURZENIE N	N_h	h	WIATR dd	v	WIDZIALNOŚĆ V	POGODA ww	W	OPAD R
1	- 3.4	- 6.3	3.8	81	1035.3	7	4	5	CC	C	7	01	1	-
2	- 8.5	- 9.0	3.1	95	1034.1	C	0	9	CC	C	9	02	0	-
3	- 5.4	- 6.3	3.8	92	1028.8	8	3	5	CC	C	7	01	1	-
4	- 4.8	- 6.0	3.9	92	1028.4	C	0	9	CC	C	6	10	0	-
5	- 0.2	- 5.7	4.0	68	1021.7	5	1	5	CC	C	7	03	1	-
6	5.8	1.9	7.0	76	1012.9	5	0	5	20	3	7	02	1	-
7	3.2	- 1.4	5.5	71	1019.1	7	2	5	19	2	8	01	2	-
8	5.2	1.9	7.0	79	1025.9	8	6	5	22	5	7	01	6	0.1
9	2.6	0.8	6.5	89	1026.3	3	1	5	CC	C	7	01	6	0.0
10	5.4	2.1	7.1	79	1020.6	5	3	5	21	3	7	01	2	-
11	3.1	2.1	7.1	92	1015.3	C	C	9	CO	C	6	10	1	-
12	3.3	2.3	7.2	92	1021.0	7	3	4	CC	C	5	10	6	0.2
13	6.2	- 3.0	4.9	51	1004.3	8	6	5	21	4	8	02	2	-
14	3.4	2.1	7.1	91	1000.2	8	8	5	23	5	5	21	1	0.3
15	- 2.8	- 4.7	4.3	86	1014.3	4	4	5	24	1	7	01	1	-
16	2.0	- 0.9	5.7	80	1007.1	7	7	5	21	3	7	03	8	0.1
17	2.4	- 1.4	5.5	76	1005.7	8	8	4	28	8	7	68	6	0.3
18	0.4	- 2.4	5.1	80	1024.1	7	7	5	27	5	6	26	2	0.2
19	1.9	- 9.0	3.1	45	1021.2	8	1	9	19	6	9	03	1	-
20	4.6	- 0.9	5.7	66	1008.2	6	6	5	25	8	7	01	2	-
21	- 1.6	- 5.0	4.2	76	1026.2	8	8	4	30	5	6	36	8	1.8
22	- 9.9	-10.2	2.8	98	1034.6	2	2	5	CO	0	6	10	0	-
23	- 1.9	- 6.3	3.8	73	1023.0	0	0	9	25	1	8	02	1	-
24	3.6	- 1.2	5.6	70	1019.9	4	2	5	26	4	7	01	1	-
25	5.4	3.4	7.8	87	1002.5	6	6	5	27	8	8	25	2	2.9
26	- 0.7	- 1.9	5.3	91	1010.6	4	4	5	20	3	8	03	0	-
27	- 4.4	- 6.7	3.7	83	1017.5	7	7	5	CC	C	7	03	8	0.0
28	- 6.0	- 7.0	3.6	92	1019.9	4	4	5	CO	0	5	10	1	-
29	- 9.0	-11.2	2.6	87	1015.1	2	2	5	CC	C	6	10	1	-
30	- 5.4	- 6.0	3.9	95	1007.0	8	8	4	21	2	6	71	2	0.1

Godz. 13

1	- 0.2	- 7.0	3.6	59	1035.2	2	2	6	24	5	7	01	1	-
2	3.1	- 6.3	3.8	49	1029.8	2	0	9	CO	0	9	03	0	-
3	5.3	-10.7	2.7	31	1026.1	0	0	9	CC	C	8	02	1	-
4	8.4	- 5.7	4.0	37	1024.8	0	0	9	27	1	7	02	0	-
5	12.2	- 0.2	6.0	42	1017.0	4	0	5	24	5	7	01	1	-
6	13.4	5.0	8.7	57	1009.3	8	4	6	18	5	7	03	2	-
7	6.2	- 0.7	5.8	61	1020.4	6	1	5	24	7	8	03	1	-
8	6.5	1.7	6.9	71	1025.2	8	8	5	24	5	7	03	2	-
9	8.1	1.7	6.9	65	1023.4	7	1	5	22	7	8	03	1	-
10	10.1	3.0	7.6	61	1018.5	3	1	6	22	6	7	01	1	-
11	11.7	2.5	7.3	53	1014.4	7	5	5	CO	0	8	03	1	-
12	7.2	- 1.4	5.5	55	1022.3	5	5	5	26	7	7	02	2	-
13	6.8	1.9	7.0	71	1021.2	8	8	5	25	6	8	02	6	0.0
14	5.4	- 3.8	4.6	51	1022.8	4	4	5	25	8	8	02	1	-
15	1.0	- 1.7	5.4	83	1010.3	8	8	5	04	1	7	03	1	-
16	4.4	- 3.8	4.6	56	1008.5	6	6	5	27	6	8	02	2	-
17	4.0	- 5.0	4.2	52	1016.8	5	5	5	25	8	8	03	8	0.0
18	1.0	- 3.8	4.6	70	1029.5	4	4	5	27	5	8	02	8	0.0
19	7.0	- 9.0	3.1	31	1015.4	7	1	6	18	5	9	03	1	-
20	3.2	- 1.4	5.5	71	1011.9	6	6	4	27	7	6	26	8	2.0
21	- 0.6	- 4.1	4.5	77	1025.9	5	5	5	26	7	7	26	3	0.0
22	- 0.3	- 7.4	3.5	59	1031.2	7	1	6	CO	0	9	01	1	-
23	4.1	- 2.7	5.0	60	1017.9	7	6	5	28	2	9	02	1	-
24	7.2	2.6	7.4	73	1013.4	8	8	5	23	6	7	02	1	-
25	2.6	- 6.7	3.7	51	1009.6	8	8	4	27	11	7	26	8	0.5
26	3.4	- 7.4	3.5	45	1009.8	2	2	6	25	7	9	03	1	-
27	- 0.1	- 5.4	4.1	67	1014.5	7	7	5	21	4	8	02	1	-
28	- 0.5	- 5.7	4.0	68	1017.6	6	5	5	19	2	8	01	1	-
29	- 3.0	- 5.4	3.0	60	1008.5	8	8	5	CO	0	7	02	1	-
30	- 4.7	- 9.0	3.1	71	1007.7	6	6	5	25	7	8	03	7	0.3

Godz. 19

1	- 3.1	- 6.7	3.7	75	1034.9	C	0	9	CC	C	8	02	0	-
2	- 1.1	- 4.4	4.4	78	1029.9	0	0	9	CC	C	8	02	0	-
3	- 0.3	- 3.5	4.7	79	1027.2	0	0	9	CC	C	6	10	0	-
4	1.0	- 2.4	5.1	78	1024.9	C	C	9	CO	C	8	10	0	-
5	5.9	- 0.2	6.0	65	1016.3	C	0	9	2C	2	8	02	0	-
6	6.4	5.5	9.0	93	1013.1	8	4	4	32	6	7	61	6	2.9
7	4.5	0.6	6.4	76	1023.2	7	7	5	24	5	7	02	2	-
8	4.4	0.8	6.5	78	1026.3	5	5	5	24	3	7	02	2	-
9	6.4	2.8	7.5	78	1022.4	8	8	5	22	5	7	02	2	-
10	4.6	4.1	8.2	97	1019.2	8	8	6	CC	C	6	10	1	-
11	3.0	1.9	7.0	92	1018.9	3	2	5	CC	C	6	10	1	-
12	2.8	- 1.9	5.3	70	1019.9	2	2	5	28	1	8	01	1	-
13	4.2	1.2	6.7	81	999.6	8	8	5	26	8	8	61	2	1.0
14	1.0	0.6	6.4	98	1006.5	1	1	5	CC	2	7	01	8	0.8
15	2.9	0.6	6.4	86	1002.0	8	8	5	17	2	7	02	2	-
16	2.4	- 4.4	4.4	61	1008.7	C	0	9	24	6	8	01	1	-
17	1.9	- 4.4	4.4	63	1020.0	5	5	5	CC	0	7	03	1	-
18	- 2.6	- 6.0	3.9	80	1031.9	0	0	9	16	2	7	02	1	-
19	4.4	- 2.4	5.1	60	1011.5	8	8	5	20	7	8	80	2	0.0
20	1.5	- 2.2	5.2	77	1018.0	8	8	4	28	6	7	85	8	0.3
21	- 1.0	- 5.7	4.0	71	1033.6	7	7	5	26	2	7	02	2	-
22	- 0.9	- 6.0	3.9	69	1026.2	8	8	5	CO	C	7	02	2	-
23	1.8	0.6	6.4	92	1020.6	8	8	4	27	2	8	61	8	0.9
24	0.9	4.3	8.2	87	1004.0	7	7	5	23	8	8	02	2	-
25	0.1	- 4.7	4.3	70	1012.3	0	0	9	23	1	8	02	1	-
26	- 1.4	- 7.0	3.6	66	1015.5	4	4	4	23	3	8	03	8	0.1
27	- 1.5	- 3.3	4.8	87	1016.1	7	7	5	CC	C	7	01	8	0.3
28	- 4.8	- 8.0	3.9	92	1019.0	3	3	5	CO	C	6	10	1	-
29	- 3.5	-10.2	2.8	59	1004.4	8	8	5	19	1	7	02	2	-
30	- 4.4	- 8.6	3.2	83	1007.6	8	8	5	24	2	6	71	2	0.0

Godz. 01

DNI	TEMPERATURA POWIETRZA T	TEMPERATURA PUNKTU ROSY T_d	PRĘŻNOŚĆ PARY WODNEJ e	WILGOTNOŚĆ WZGLĘDNA U	CIŚNIENIE ATMOSFERYCZNE P_o	ZACHMURZENIE N	N_h	h	WIATR dd	v	WIDZIALNOŚĆ V	POGODA ww	W	OPAD R
1	-10.2	-12.7	2.3	82	•	0	0	9	CC	0	8	02	0	-
2	-10.3	-12.5	2.3	85	•	0	0	9	CC	0	9	02	0	-
3	- 6.4	-10.7	2.7	72	•	0	0	9	27	1	8	02	0	-
4	- 4.2	- 8.0	3.4	86	•	0	0	9	CC	0	8	02	0	-
5	- 3.9	- 7.4	3.5	75	•	0	0	9	CC	0	8	02	0	-
6	0.1	- 1.4	5.5	89	•	2	1	8	CO	0	8	02	0	-
7	- 0.8	- 2.4	5.1	88	•	8	8	5	27	2	7	25	8	6.6
8	1.1	- 0.9	5.7	86	•	8	8	4	22	2	6	70	7	0.3
9	0.7	- 0.7	5.8	89	•	8	8	9	CC	0	6	10	8	0.0
10	3.7	2.8	7.5	94	•	6	6	6	CC	0	7	03	6	0.8
11	- 0.2	- 1.2	5.6	92	•	6	1	9	CO	0	7	02	2	-
12	3.2	1.9	7.0	90	•	8	8	5	CO	0	7	03	1	-
13	5.2	-12.2	2.4	28	•	7	7	9	22	4	8	02	1	-
14	1.5	- 2.2	5.2	77	•	7	7	5	25	3	8	26	2	1.1
15	- 1.2	- 3.3	4.8	86	•	7	7	5	27	5	7	85	2	0.0
16	0.8	- 2.2	5.2	81	•	7	7	5	23	6	7	02	8	0.0
17	- 1.3	- 5.7	4.0	72	•	5	5	6	26	3	8	03	1	-
18	- 3.1	- 4.4	4.4	89	•	8	8	4	23	4	5	86	8	0.5
19	-10.8	-12.6	2.3	88	•	0	0	5	CC	0	8	02	0	-
20	1.4	0.0	6.1	89	•	8	8	5	26	8	7	70	6	0.3
21	- 4.6	- 6.3	3.8	89	•	8	8	2	27	6	5	85	3	1.2
22	-11.0	-12.3	2.4	90	•	0	0	9	CC	0	8	02	0	-
23	- 0.4	- 1.7	5.4	91	•	6	6	6	18	1	7	85	7	0.0
24	2.0	- 0.2	6.0	85	•	8	8	5	24	2	7	02	6	0.0
25	7.2	- 2.7	5.0	49	•	8	5	6	24	12	8	02	2	-
26	- 2.2	- 7.8	3.4	67	•	3	1	6	25	3	8	01	0	-
27	- 8.2	-10.7	2.7	85	•	3	3	6	23	2	8	03	8	0.2
28	- 8.6	-11.2	2.6	84	•	3	3	5	12	1	7	26	7	C.5
29	- 9.5	-11.6	2.5	86	•	5	5	5	22	1	6	26	8	0.5
30	- 8.6	-10.7	2.7	82	•	7	7	5	CC	0	7	03	7	0.0

Godz. 07

DNI	TEMPERATURA POWIETRZA T	TEMPERATURA PUNKTU ROSY T_d	PRĘŻNOŚĆ PARY WODNEJ e	WILGOTNOŚĆ WZGLĘDNA U	CIŚNIENIE ATMOSFERYCZNE P_o	ZACHMURZENIE N	N_h	h	WIATR dd	v	WIDZIALNOŚĆ V	POGODA ww	W	OPAD R
1	-11.2	-14.2	2.0	83	•	1	1	7	CC	0	9	03	0	-
2	-10.0	-12.7	2.3	80	•	0	0	9	CC	0	9	02	0	-
3	- 6.1	- 8.2	3.3	85	•	1	1	9	CC	0	8	03	0	-
4	- 5.5	- 7.4	3.5	88	•	0	0	9	CC	0	9	02	0	-
5	- 5.0	- 8.6	3.2	76	•	4	1	9	CO	0	9	03	0	-
6	- 0.6	- 1.2	5.6	96	•	7	2	9	CC	0	6	04	1	-
7	- 1.2	- 2.8	4.6	82	•	7	4	5	22	2	8	61	2	-
8	1.1	- 0.2	6.0	90	•	8	8	3	23	3	6	10	7	0.0
9	- 1.4	- 3.0	4.9	90	•	4	2	6	18	1	8	03	1	-
10	3.8	1.0	6.6	81	•	9	3	6	23	2	7	01	1	-
11	- 1.6	- 2.2	5.2	93	•	0	0	9	CO	0	8	02	1	-
12	1.9	0.6	6.4	91	•	7	3	6	21	1	6	10	6	0.2
13	5.8	0.0	6.1	65	•	8	4	6	24	4	6	80	2	0.0
14	0.4	- 0.9	5.7	90	•	8	8	4	23	4	6	71	8	0.3
15	- 3.1	- 6.0	3.9	82	•	7	7	6	21	2	8	02	8	0.2
16	- 0.2	- 3.3	4.8	79	•	7	7	5	24	7	7	85	1	0.6
17	- 2.1	- 3.3	4.8	93	•	8	8	5	26	5	3	86	8	1.4
18	- 4.0	- 6.0	3.9	86	•	7	7	4	25	8	6	85	3	1.1
19	- 9.0	-11.7	2.5	83	•	6	2	9	CC	0	8	03	1	-
20	- 0.8	- 1.7	5.4	94	•	8	6	4	25	4	4	73	7	0.9
21	- 5.4	- 6.4	3.8	92	•	8	8	4	22	5	6	85	3	2.6
22	- 9.0	-12.2	2.4	82	•	2	1	9	16	3	9	03	0	-
23	- 4.0	- 4.8	4.3	94	•	1	0	9	CO	0	8	01	8	0.0
24	0.6	- 2.4	5.1	80	•	7	1	6	22	2	8	01	1	-
25	3.6	- 0.2	6.0	76	•	8	8	5	22	11	8	61	6	C.2
26	- 2.8	- 6.7	3.7	75	•	8	8	6	23	4	8	22	1	0.0
27	- 6.6	- 9.8	2.9	78	•	7	7	6	25	1	8	03	1	-
28	-10.0	-12.1	2.4	85	•	6	6	6	CC	0	8	03	8	C.0
29	-14.4	-17.3	1.6	79	•	6	0	9	CO	0	8	03	1	-
30	- 9.5	-11.6	2.5	86	•	8	8	3	25	3	4	73	7	0.7

Godz. 13

1	- 3.5	- 7.8	3.4	71	•	1	1	6	34	1	8	03	0	-
2	2.0	-12.7	2.3	32	•	2	0	9	34	1	8	03	0	-
3	6.1	- 7.8	3.4	35	•	6	0	9	34	1	8	02	0	-
4	7.1	- 3.0	4.9	48	•	0	0	9	05	2	8	02	0	-
5	8.9	- 1.4	5.5	49	•	3	1	6	36	2	8	02	0	-
6	9.7	3.6	7.9	65	•	7	5	6	32	1	6	04	2	-
7	0.1	- 2.4	5.1	83	•	7	7	8	22	2	7	85	2	0.0
8	1.6	- 2.7	5.0	74	•	8	3	5	23	1	6	10	7	0.0
9	4.4	0.2	6.2	73	•	5	1	7	23	1	8	C2	1	-
10	4.8	0.2	6.2	63	•	9	3	9	24	3	8	02	2	-
11	10.0	0.0	6.1	49	•	5	3	6	22	2	8	02	1	-
12	2.6	- 3.0	4.9	66	•	2	2	6	27	4	8	01	1	-
13	5.5	- 2.2	5.2	58	•	8	6	6	22	6	8	60	6	0.0
14	1.2	- 5.7	4.0	60	•	7	7	6	24	2	8	03	7	0.3
15	0.5	- 4.7	3.2	58	•	8	8	6	03	2	8	03	1	-
16	- 1.0	- 3.4	4.1	73	•	7	7	4	24	4	7	87	8	0.4
17	- 2.2	- 4.1	4.5	87	•	7	7	5	22	3	6	85	8	1.4
18	- 3.6	- 5.2	3.9	71	•	3	3	5	23	2	8	01	8	0.1
19	- 0.6	- 4.7	3.7	58	•	7	2	7	32	1	8	03	2	-
20	- 2.4	- 3.3	4.8	94	•	8	8	3	25	7	4	86	7	1.6
21	- 4.9	- 7.8	3.4	80	•	7	7	5	25	4	6	85	3	0.4
22	0.2	- 3.2	3.9	54	•	8	1	9	23	3	9	02	1	-
23	7.8	- 2.4	5.1	48	•	7	7	9	24	3	9	03	1	-
24	6.4	0.4	6.3	65	•	8	2	6	23	5	9	02	2	-
25	0.6	- 5.7	4.0	68	•	7	7	6	26	2	8	26	6	1.9
26	- 2.4	- 6.2	3.3	66	•	9	4	6	22	3	8	02	8	0.0
27	- 3.0	- 7.8	3.4	70	•	7	7	6	27	2	8	03	1	-
28	- 6.4	-16.2	1.8	74	•	9	2	9	CC	0	8	26	1	0.0
29	- 4.6	-12.2	2.4	65	•	7	3	6	04	2	8	03	2	-
30	- 9.5	-11.8	2.2	72	•	6	3	4	22	2	6	71	7	0.9

Godz. 19

1	- 8.6	-11.2	2.6	79	•	0	0	9	CC	0	8	02	0	-
2	- 4.8	- 8.6	3.2	77	•	0	0	9	17	1	7	02	0	-
3	- 2.0	- 7.0	3.6	68	•	0	0	9	CC	0	8	02	0	-
4	- 2.0	- 5.4	4.1	76	•	0	0	9	16	1	8	02	0	-
5	0.4	- 1.7	5.4	86	•	0	0	9	CC	0	8	02	0	-
6	2.8	1.9	7.0	93	•	8	8	4	24	4	5	81	8	6.8
7	0.3	- 1.7	5.4	87	•	8	8	5	24	2	6	71	8	0.2
8	0.4	- 1.7	5.4	85	•	8	8	4	22	2	6	87	7	C.0
9	3.4	2.8	7.5	95	•	8	8	5	18	2	6	51	6	C.0
10	1.4	0.2	6.2	89	•	6	3	9	15	2	7	02	2	-
11	4.7	1.2	6.7	77	•	6	6	7	CC	0	8	02	2	-
12	- 2.3	- 5.0	4.2	82	•	3	0	9	15	1	8	03	0	-
13	3.6	0.0	6.1	77	•	8	8	6	27	6	8	80	6	0.0
14	- 0.2	- 2.7	5.0	82	•	7	7	5	24	3	6	27	2	0.3
15	1.7	- 2.4	5.1	74	•	8	8	5	CO	0	7	02	7	C.0
16	- 1.4	- 7.4	3.5	63	•	1	1	6	22	2	8	01	8	0.0
17	- 2.9	- 4.1	4.5	89	•	8	8	5	24	1	6	85	8	Z.3
18	- 9.2	-11.7	2.5	83	•	0	0	9	16	1	8	02	0	-
19	5.9	- 0.9	5.7	61	•	8	4	6	22	6	8	61	2	0.0
20	- 2.7	- 4.4	4.4	87	•	8	8	4	22	7	5	85	3	Z.1
21	- 6.8	- 9.0	3.1	85	•	2	2	6	21	2	7	01	8	0.0
22	- 1.2	- 6.0	3.9	70	•	7	7	6	19	2	8	03	2	-
23	2.7	- 1.2	5.6	76	•	8	8	5	22	2	8	60	2	C.0
24	8.4	1.2	6.7	61	•	8	6	6	22	7	9	03	2	-
25	- 2.6	- 6.7	3.7	73	•	2	2	6	26	3	8	03	8	C.5
26	- 5.6	- 9.0	3.1	78	•	8	8	5	22	4	7	85	1	0.4
27	- 5.8	- 7.8	3.4	88	•	8	8	4	20	2	6	73	2	0.2
28	- 9.8	-12.2	2.4	82	•	6	6	5	CO	0	7	03	1	-
29	- 6.4	-10.2	2.8	75	•	8	8	5	20	3	7	77	2	C.1
30	-10.4	-13.2	2.2	79	•	8	8	9	24	1	6	77	7	C.1

Godz. 01

Dzień	Temperatura powietrza T	Temperatura punktu rosy T_d	Prężność pary wodnej e	Wilgotność względna U	Ciśnienie atmosferyczne P_o	Zachmurzenie N	N_h	h	Wiatr dd	v	Widzialność V	Pogoda ww	W	Opad R
1	-16.3	-18.2	1.5	85	•	0	0	9	04	9	9	38	7	0.0
2	- 8.7	-17.8	1.5	46	•	0	0	9	04	8	9	02	0	-
3	- 3.9	- 8.3	3.8	81	•	0	0	9	03	4	9	02	0	-
4	- 1.5	- 6.0	3.9	72	•	0	0	9	25	2	9	02	0	-
5	- 4.2	-13.8	2.1	44	•	1	0	9	17	15	9	38	3	-
6	- 0.8	- 0.9	5.7	99	•	9	9	•	14	12	0	49	1	-
7	- 8.2	- 9.2	3.0	92	•	9	9	•	33	4	0	49	8	7.5
8	- 6.9	- 7.3	3.5	94	•	9	9	•	36	12	0	77	4	2.5
9	- 6.8	- 8.0	3.3	91	•	8	8	•	32	2	7	28	8	0.5
10	- 1.3	- 2.2	5.2	93	•	2	1	•	24	7	8	01	6	2.8
11	- 0.4	- 1.0	5.7	96	•	4	1	•	25	11	8	01	1	-
12	- 2.1	- 2.7	5.0	96	•	7	7	•	27	9	7	41	1	-
13	- 6.3	-13.2	2.2	58	•	7	6	9	18	16	9	38	3	-
14	- 7.8	- 9.2	3.1	90	•	9	9	•	27	16	1	49	8	1.4
15	- 9.6	-11.7	2.5	86	•	9	9	•	25	11	0	88	4	1.8
16	- 8.8	-10.7	2.7	87	•	7	7	•	26	15	8	38	8	1.7
17	- 7.7	- 9.4	3.0	86	•	9	9	3	24	14	8	38	3	-
18	-11.2	-13.5	2.1	84	•	9	9	•	26	15	1	49	8	4.3
19	- 9.0	-17.1	1.6	53	•	1	0	9	21	15	9	38	3	-
20	- 5.9	- 7.0	3.6	92	•	9	9	•	27	23	0	85	7	1.2
21	-12.9	-15.0	1.9	85	•	9	9	•	36	15	1	86	4	5.1
22	-12.2	-21.4	1.1	47	•	0	0	9	01	8	9	02	0	-
23	- 3.6	- 8.6	3.2	71	•	0	0	9	25	6	9	02	7	0.5
24	- 5.1	- 6.4	3.8	91	•	9	9	•	31	15	0	49	7	0.2
25	- 0.7	- 7.4	3.5	61	•	7	7	9	27	16	8	38	3	-
26	-11.9	-14.4	2.0	83	•	2	2	•	28	10	7	38	3	-
27	-16.3	-18.2	1.5	85	•	8	8	•	32	8	7	85	4	0.6
28	-15.0	-17.3	1.6	83	•	3	3	1	28	7	8	03	8	1.5
29	-18.7	-20.8	1.2	84	•	2	2	•	27	4	7	01	8	0.4
30	-16.5	-18.4	1.4	85	•	7	7	•	28	4	7	78	4	0.0

Godz. 07

Dzień	Temperatura powietrza T	Temperatura punktu rosy T_d	Prężność pary wodnej e	Wilgotność względna U	Ciśnienie atmosferyczne P_o	Zachmurzenie N	N_h	h	Wiatr dd	v	Widzialność V	Pogoda ww	W	Opad R
1	-14.8	-17.8	1.5	79	•	0	0	9	02	13	9	38	3	-
2	- 6.5	-21.4	1.1	33	•	1	0	9	04	6	9	03	0	-
3	- 3.1	- 6.7	3.7	75	•	1	1	9	05	5	9	03	0	-
4	- 1.8	-12.7	2.3	44	•	0	0	9	20	5	9	02	0	-
5	- 2.2	- 3.5	4.7	93	•	5	1	9	20	12	9	38	3	-
6	0.2	- 0.1	6.1	98	•	7	1	•	20	11	8	02	4	-
7	- 9.0	-11.0	2.6	87	•	7	6	•	31	7	7	41	4	-
8	- 6.3	- 7.5	3.5	91	•	9	9	•	29	7	0	49	7	1.5
9	- 6.6	- 8.2	3.3	89	•	9	2	•	33	4	9	03	1	-
10	- 2.1	- 3.3	4.8	90	•	7	5	•	23	13	8	41	4	-
11	4.0	-17.1	1.6	19	•	1	1	9	27	12	9	02	0	-
12	- 5.0	-11.2	2.6	63	•	6	2	•	29	12	8	01	7	0.1
13	- 5.4	- 6.4	3.8	92	•	9	9	•	18	18	1	77	4	0.1
14	- 7.3	- 8.6	3.2	90	•	9	9	•	28	17	1	85	4	2.0
15	-12.3	-14.3	2.0	86	•	9	9	•	32	5	1	49	8	1.9
16	- 8.8	-10.7	2.7	87	•	9	9	•	27	19	1	49	7	2.5
17	- 9.4	-11.4	2.5	86	•	9	9	•	31	22	1	85	4	2.0
18	-12.6	-14.6	2.0	86	•	9	9	•	35	14	1	85	4	7.1
19	- 4.9	- 9.8	2.9	69	•	7	2	9	20	14	9	01	3	-
20	- 8.4	- 9.8	2.9	89	•	9	9	•	32	24	0	71	8	2.6
21	-13.6	-15.8	1.8	85	•	9	9	•	36	12	1	85	4	6.0
22	- 6.8	-15.7	1.8	49	•	2	1	9	34	5	9	03	0	-
23	- 0.1	- 7.4	3.5	58	•	1	0	9	28	11	9	38	0	-
24	- 8.8	-10.3	2.8	89	•	6	1	•	32	8	7	03	4	-
25	- 9.3	- 6.7	3.7	91	•	7	7	•	32	16	7	38	4	-
26	-12.2	-14.7	2.0	82	•	7	7	•	32	11	7	41	8	0.4
27	-14.4	-17.2	1.6	83	•	7	7	1	32	7	7	38	8	0.2
28	-16.5	-18.4	1.4	85	•	2	2	•	22	9	8	02	8	0.2
29	-18.9	-20.2	1.2	88	•	6	1	•	18	6	8	03	1	-
30	-18.2	-20.2	1.2	84	•	9	9	•	35	8	1	73	4	1.5

Godz. 13

Dzień	Temperatura powietrza T	Temperatura punktu rosy T_d	Prężność pary wodnej e	Wilgotność względna U	Ciśnienie atmosferyczne P_o	Zachmurzenie N	N_h	h	Wiatr dd	v	Widzialność V	Pogoda ww	W	Opad R
1	-11.4	-13.8	2.1	85	•	0	0	9	06	7	9	38	3	-
2	- 4.7	-17.8	1.5	34	•	1	0	9	04	4	9	02	0	-
3	- 0.4	- 5.0	4.2	67	•	0	0	9	00	0	9	02	0	-
4	- 0.8	- 9.0	3.1	54	•	1	0	9	20	10	9	36	0	-
5	- 1.2	- 1.9	5.3	95	•	3	1	•	20	13	8	41	3	-
6	0.3	- 0.3	6.0	96	•	9	9	•	19	14	1	45	2	-
7	- 8.2	-10.0	2.8	88	•	7	7	•	32	6	7	85	4	0.7
8	- 6.5	- 8.2	3.3	87	•	7	3	•	27	6	8	41	7	0.0
9	- 1.9	- 2.7	5.0	95	•	7	1	4	35	1	9	01	1	-
10	- 3.8	- 4.6	4.3	94	•	6	2	•	15	8	8	41	2	-
11	2.5	- 4.7	4.3	59	•	3	1	4	28	9	9	03	0	-
12	- 6.8	- 8.6	3.2	89	•	3	3	•	33	4	7	01	1	-
13	- 4.1	- 4.9	4.2	94	•	9	9	•	26	17	1	49	8	1.9
14	- 9.3	-11.2	2.6	85	•	8	6	•	27	14	7	85	4	1.6
15	- 9.6	-11.7	2.5	86	•	9	9	•	20	11	3	85	4	0.4
16	-10.0	-11.7	2.5	87	•	7	7	•	26	13	5	85	4	1.6
17	-10.6	-12.3	2.4	87	•	9	9	•	30	16	1	85	4	5.7
18	-12.4	-14.4	2.0	86	•	9	9	•	36	7	1	49	8	4.8
19	1.3	- 9.0	3.1	47	•	7	7	9	26	22	9	38	3	-
20	-10.2	-12.4	2.4	85	•	9	9	•	32	17	1	86	7	4.1
21	-13.9	-16.7	1.6	80	•	9	9	•	01	7	1	85	4	2.6
22	- 5.8	-10.2	2.8	71	•	7	4	9	27	5	9	02	1	-
23	1.3	- 3.5	4.7	73	•	7	3	5	28	20	9	39	3	-
24	- 1.3	- 1.8	5.4	97	•	7	4	•	29	14	8	38	3	-
25	-10.4	-12.6	2.3	89	•	7	6	•	32	10	7	41	8	5.3
26	-12.4	-15.0	1.9	83	•	5	5	0	32	10	8	38	8	0.2
27	-12.8	-14.9	1.9	86	•	7	7	2	32	10	7	85	3	0.1
28	-15.6	-17.4	1.6	86	•	7	7	•	27	3	6	86	7	0.5
29	-15.5	-18.4	1.4	82	•	9	9	•	15	14	3	45	3	-
30	-17.4	-20.1	1.2	80	•	7	7	•	31	5	6	77	4	3.7

Godz. 19

Dzień	Temperatura powietrza T	Temperatura punktu rosy T_d	Prężność pary wodnej e	Wilgotność względna U	Ciśnienie atmosferyczne P_o	Zachmurzenie N	N_h	h	Wiatr dd	v	Widzialność V	Pogoda ww	W	Opad R
1	-12.1	-22.5	1.0	41	•	0	0	9	04	10	9	02	3	-
2	- 3.9	-17.1	1.6	35	•	1	0	9	03	7	9	02	0	-
3	- 2.2	- 7.4	3.5	69	•	0	0	9	04	3	9	02	0	-
4	- 2.5	-15.0	1.9	38	•	1	0	9	17	14	9	38	3	-
5	0.8	- 5.7	4.0	62	•	2	1	9	20	12	8	02	1	-
6	- 0.6	- 0.7	5.8	99	•	9	9	•	02	8	0	88	7	6.5
7	- 7.4	- 8.7	3.2	90	•	9	9	•	32	12	0	49	8	2.0
8	- 5.9	- 7.0	3.6	92	•	9	9	•	36	5	1	77	4	0.1
9	0.3	0.3	6.2	100	•	9	9	•	31	7	0	53	7	0.3
10	- 2.0	- 3.9	4.9	95	•	6	2	•	28	6	8	41	2	-
11	0.1	- 0.9	5.7	93	•	3	3	3	23	9	9	01	3	-
12	- 7.0	-12.7	2.3	65	•	6	0	5	23	13	8	03	1	-
13	- 4.5	- 5.4	4.1	93	•	9	9	•	30	17	1	87	4	0.0
14	- 8.7	-10.2	2.8	89	•	9	5	•	27	14	0	85	4	0.9
15	- 7.4	- 9.1	3.1	88	•	9	9	•	20	13	0	49	8	2.7
16	-11.2	-13.2	2.2	85	•	0	0	9	22	10	8	38	8	0.8
17	-10.4	-12.6	2.3	85	•	9	9	•	24	11	0	85	4	5.0
18	-12.8	-14.9	1.9	86	•	0	0	9	15	2	9	02	4	-
19	- 1.0	- 1.1	5.6	99	•	8	5	•	26	23	8	71	3	0.2
20	-11.1	-13.4	2.2	84	•	9	9	•	36	16	1	85	4	4.9
21	-14.2	-17.1	1.4	80	•	1	1	•	01	6	9	28	8	1.1
22	- 5.2	- 9.4	3.0	71	•	7	7	6	29	8	9	02	2	-
23	- 2.8	- 3.5	4.7	95	•	9	9	•	32	12	1	77	4	0.6
24	- 1.0	- 1.7	5.4	95	•	7	7	0	27	16	8	38	3	-
25	-12.1	-14.1	2.3	85	•	2	2	•	30	15	8	39	8	1.7
26	-14.9	-17.2	1.6	83	•	6	5	•	28	9	1	85	4	1.4
27	-14.5	-16.8	1.8	84	•	8	9	•	36	6	1	86	4	1.4
28	-17.0	-18.9	1.4	85	•	4	4	•	32	6	1	85	4	0.2
29	-16.4	-18.3	1.4	85	•	4	4	•	16	17	3	43	3	-
30	-18.6	-20.7	1.2	84	•	8	8	•	35	7	9	71	4	0.4

TABLICA II

SPOSTRZEŻENIA CODZIENNE STACJI METEOROLOGICZNYCH
WARTOŚCI DOBOWE

ЕЖЕДНЕВНЫЕ НАБЛЮДЕНИЯ МЕТЕОРОЛОГИЧЕСКИХ СТАНЦИЙ
СУТОЧНЫЕ ЗНАЧЕНИЯ

EVERYDAY OBSERVATIONS AT METEOROLOGICAL STATIONS
DAILY VALUES

Tablica II — LEBA — Listopad 1973

Dni	Temperatura powietrza T	Tmax	Tmin	T_0	Prężność pary wodnej e	Wilgotność względna U	Ciśnienie atmosferyczne P	Usłonecznienie S	Zachmurzenie N	Wiatr v	v_{max}	Opad R_d	Śnieg s_1	s_0
1	0.8	6.3	+ 1.9	− 6.7	5.3	83	1035.0	•	1.3	1.8	3	–	–	–
2	− 0.6	6.4	+ 3.4	− 10.4	4.0	72	1028.1	•	1.3	2.3	3	–	–	–
3	0.7	7.7	+ 3.4	− 9.5	4.3	69	1023.3	•	1.3	2.3	4	–	–	–
4	2.0	9.5	+ 2.9	− 9.8	5.1	74	1019.8	•	0.9	2.6	4	–	–	–
5	5.5	9.7	+ 0.6	− 4.1	5.4	60	1007.6	•	3.8	6.6	9	1.4	–	–
6	6.5	10.0	4.7	4.3	7.4	79	1001.0	•	6.3	9.6	13	1.8	–	–
7	6.4	7.6	4.4	3.6	6.1	63	1007.8	•	3.5	8.4	13	4.1	–	–
8	7.2	9.5	5.1	4.1	6.4	62	1014.9	•	7.6	7.1	8	0.4	–	–
9	8.9	10.5	6.8	5.3	10.6	93	1009.7	•	8.0	10.8	13	1.9	–	–
10	7.2	9.5	5.7	4.5	9.3	92	1008.7	•	7.4	6.3	9	1.5	–	–
11	6.5	8.8	3.6	2.8	8.6	89	1004.5	•	7.3	5.3	12	10.5	–	–
12	4.5	7.4	2.5	2.1	7.4	88	1006.0	•	6.6	6.8	10	6.9	–	–
13	5.4	7.6	2.5	2.1	7.9	88	982.5	•	6.4	10.9	13	5.0	–	–
14	2.0	6.8	0.2	− 0.8	6.9	88	992.3	•	5.4	7.1	10	0.3	–	–
15	0.0	2.0	− 4.1	− 7.5	6.1	88	1000.8	•	4.8	8.4	10	3.0	–	–
16	3.0	4.7	− 0.5	− 0.9	6.7	88	991.4	•	7.6	9.1	11	7.5	–	–
17	3.2	5.3	1.2	− 0.6	6.3	83	1003.6	•	6.8	6.8	9	5.8	–	–
18	2.8	5.7	1.3	− 1.4	8.8	78	1020.0	•	5.6	7.4	10	–	–	–
19	2.5	4.3	1.1	0.2	6.2	85	999.1	•	7.4	11.6	18	8.1	–	–
20	3.1	5.4	1.6	1.0	8.6	78	1002.7	•	8.0	11.6	14	1.5	–	–
21	1.3	3.2	0.3	− 0.3	6.8	71	1016.2	•	5.4	6.6	9	0.2	–	–
22	3.7	4.8	0.8	− 0.5	7.7	87	1020.0	•	8.0	8.9	13	1.2	–	–
23	5.7	7.8	4.1	3.5	7.2	79	1006.9	•	5.4	12.0	17	2.5	–	–
24	5.3	7.7	3.8	1.4	8.8	90	995.7	•	6.9	13.1	21	11.4	–	–
25	1.4	7.8	+ 0.8	− 1.3	8.8	95	994.9	•	5.9	6.4	11	0.1	1	•
26	− 0.1	3.7	− 2.3	− 6.6	3.8	83	1004.6	•	4.3	5.3	7	0.0	1	•
27	− 4.5	0.5	− 7.5	− 10.8	3.7	85	1010.9	•	4.5	3.5	6	0.0	1	•
28	− 4.3	− 2.8	− 7.5	− 8.8	4.2	94	1012.9	•	5.0	4.4	6	0.3	1	•
29	− 3.4	+ 2.3	− 7.5	− 8.8	4.3	89	1001.4	•	7.3	7.3	9	0.6	2	•
30	− 3.4	− 2.2	− 4.1	− 5.8	4.9	84	1004.8	•	7.6	3.4	5	–	3	•

HEL — Listopad 1973

Dni	Temperatura powietrza T	Tmax	Tmin	T_0	Prężność pary wodnej e	Wilgotność względna U	Ciśnienie atmosferyczne P	Usłonecznienie S	Zachmurzenie N	Wiatr v	v_{max}	Opad R_d	Śnieg s_1	s_0
1	2.1	5.6	− 1.8	− 4.2	5.9	84	1034.6	7.3	2.8	1.3	3	–	–	–
2	2.3	6.5	− 2.1	− 5.8	4.5	65	1028.5	7.7	1.0	2.8	4	–	–	–
3	3.8	6.4	0.8	− 4.5	5.9	73	1024.0	6.6	1.5	3.8	6	–	–	–
4	3.7	5.5	1.2	− 3.5	6.7	84	1021.0	6.2	1.5	4.6	8	–	–	–
5	4.7	7.0	1.8	− 0.5	6.7	78	1009.6	3.6	4.4	9.1	10	0.5	–	–
6	7.3	9.3	6.3	4.7	8.4	82	1002.2	2.6	5.3	8.3	12	1.2	–	–
7	6.0	7.3	4.1	1.0	7.0	74	1006.9	5.8	4.5	9.1	12	0.9	–	–
8	7.4	8.7	4.4	1.2	9.2	90	1014.9	0.3	6.9	6.0	8	0.1	–	–
9	9.8	11.2	7.6	5.0	11.0	91	1009.7	–	7.8	8.5	10	1.8	–	–
10	8.1	9.6	6.4	3.3	9.3	86	1008.4	–	6.8	6.5	9	1.0	–	–
11	6.9	9.4	5.1	2.5	8.8	89	1005.0	0.2	6.9	6.9	10	1.2	–	–
12	5.4	6.7	4.1	2.3	7.5	84	1006.6	2.2	5.9	9.0	10	2.7	–	–
13	6.8	7.1	3.9	2.8	8.2	88	983.1	3.2	7.3	9.8	12	10.2	–	–
14	1.6	5.7	0.2	− 2.1	5.7	82	991.2	1.7	5.3	9.1	10	1.0	–	–
15	1.1	1.7	0.1	− 2.5	4.8	71	1001.7	5.3	4.1	7.8	10	1.1	–	–
16	3.3	4.8	− 0.1	− 0.9	6.9	89	992.6	1.3	6.5	8.9	9	3.0	–	–
17	2.9	4.4	1.9	0.3	6.8	91	1002.7	2.8	6.9	8.5	10	6.8	–	–
18	2.9	4.6	1.7	− 1.8	6.3	84	1019.1	3.9	4.6	6.5	9	–	–	–
19	3.3	5.0	1.4	− 0.3	6.6	84	1001.0	–	7.6	8.9	10	8.6	–	–
20	2.4	5.1	1.1	− 0.6	6.5	90	999.6	0.4	7.8	11.0	14	3.8	–	–
21	2.1	2.5	0.9	− 0.4	5.5	77	1024.3	0.2	7.4	8.9	10	0.0	–	–
22	4.8	6.1	2.5	0.2	8.0	93	1019.6	–	8.0	7.8	9	–	–	–
23	6.5	8.4	5.6	3.5	7.8	80	1006.2	1.6	5.4	9.4	12	0.0	–	–
24	5.6	8.5	2.8	1.5	6.3	71	996.2	–	6.5	9.5	12	9.1	–	–
25	1.0	8.5	− 0.8	− 3.4	5.6	85	993.5	1.8	6.0	9.3	10	2.9	–	–
26	− 0.2	1.0	− 1.6	− 5.0	4.7	77	1003.7	2.7	4.6	6.1	9	0.5	2	•
27	− 2.2	0.1	− 4.2	− 10.4	4.4	86	1011.4	3.3	4.3	4.4	8	–	3	•
28	− 1.9	− 0.6	− 4.7	− 5.4	4.7	88	1012.9	2.6	4.4	5.0	6	0.2	3	•
29	− 2.2	− 1.0	− 3.2	− 5.8	4.6	88	1004.0	–	5.8	9.0	10	2.1	3	•
30	− 3.2	− 1.9	− 4.1	− 7.7	4.3	89	1005.9	1.1	7.6	5.0	10	–	4	•

USTKA

DNI	TEMPERATURA POWIETRZA				PRĘŻNOŚĆ PARY WODNEJ	WILGOTNOŚĆ WZGLĘDNA	CIŚNIENIE ATMOSFERYCZNE	USŁONECZNIENIE	ZACHMURZENIE	WIATR		OPAD	ŚNIEG	
	T	Max	Min	T_g	e	U	P	S	N	v	v_{max}	R_d	s_h	s_g
1	1.6	6.4	-2.2	-5.3	5.2	77	1034.2	8.6	0.4	2.1	3	-	-	-
2	1.2	6.9	-3.1	-6.8	3.7	99	1027.1	8.0	2.4	3.9	3	-	-	-
3	1.4	7.7	-3.7	-4.2	4.4	67	1022.5	7.9	1.0	2.6	5	-	-	-
4	2.8	10.0	-2.3	-3.7	5.2	72	1018.6	7.2	1.3	3.5	6	-	-	-
5	6.4	10.4	2.2	0.4	6.2	64	1006.0	4.9	3.9	5.5	7	1.7	-	-
6	7.2	11.0	4.5	3.0	7.9	78	1000.5	4.8	5.5	6.1	8	5.8	-	-
7	7.0	7.8	4.5	3.7	6.7	67	1008.6	4.1	5.3	10.5	12	8.2	-	-
8	7.7	9.0	6.0	5.2	9.7	92	1014.8	0.5	7.0	5.5	7	1.7	-	-
9	9.6	10.9	7.3	5.7	11.1	93	1005.5	-	7.9	8.8	10	0.9	-	-
10	7.5	9.7	6.1	4.3	9.5	91	1008.5	-	6.3	5.3	9	3.6	-	-
11	6.7	9.0	4.3	4.0	9.0	92	1004.2	0.3	7.4	6.1	10	7.8	-	-
12	4.9	7.7	3.4	3.0	7.0	81	1005.6	2.3	6.3	8.4	14	9.0	-	-
13	6.2	7.6	3.5	2.9	7.9	84	983.1	1.0	5.9	12.1	18	14.1	-	-
14	2.3	7.4	0.5	-0.1	5.3	73	993.0	1.7	5.3	13.3	16	1.3	-	-
15	0.8	2.6	-3.3	-4.7	4.5	70	999.9	5.6	4.6	6.0	8	2.4	-	-
16	3.8	6.4	0.1	-0.1	6.8	85	991.5	0.7	6.3	8.9	12	6.0	-	-
17	3.9	5.6	1.8	0.4	6.6	82	1003.8	1.5	7.0	10.0	12	10.6	-	-
18	3.2	5.3	1.3	0.0	5.8	77	1019.7	5.1	5.1	7.0	12	-	-	-
19	3.3	5.3	-0.4	-0.4	6.2	79	998.5	-	6.3	8.3	14	9.3	-	-
20	3.9	5.8	3.3	2.0	5.6	69	1003.8	-	7.5	15.5	18	0.1	-	-
21	1.8	4.0	0.4	-1.3	5.0	72	1026.1	5.5	4.3	7.9	14	0.3	-	-
22	4.5	6.7	0.1	-0.9	7.9	94	1019.9	-	8.0	5.8	8	0.4	-	-
23	6.0	7.8	4.3	2.9	7.2	77	1007.8	2.3	5.3	11.4	14	1.2	-	-
24	5.9	8.4	2.3	2.2	8.3	89	996.1	-	6.0	11.6	16	15.6	-	-
25	2.2	8.3	0.3	-0.1	5.2	72	995.2	2.5	6.5	11.6	14	2.1	-	-
26	0.2	2.5	-2.1	-3.9	4.3	69	1004.6	2.0	4.5	6.0	8	0.0	1	•
27	-2.6	-1.3	-6.2	-6.9	4.1	82	1010.1	0.9	3.3	3.3	5	-	-	•
28	-4.3	-2.4	-5.5	-6.2	4.2	93	1012.3	1.8	4.4	3.5	6	2.3	-	-
29	-2.8	-1.4	-4.8	-6.2	4.5	90	999.7	-	7.1	5.5	7	2.4	5	•
30	-2.8	-1.5	-3.9	-5.3	4.3	87	1003.5	-	7.9	3.0	4	0.1	6	•

LĘBORK

DNI	TEMPERATURA POWIETRZA				PRĘŻNOŚĆ PARY WODNEJ	WILGOTNOŚĆ WZGLĘDNA	CIŚNIENIE ATMOSFERYCZNE	USŁONECZNIENIE	ZACHMURZENIE	WIATR		OPAD	ŚNIEG	
	T	Max	Min	T_g	e	U	P	S	N	v	v_{max}	R_d	s_h	s_g
1	-3.7	6.6	-4.7	-8.2	4.9	85	1032.7	7.2	1.1	0.4	1	-	-	-
2	-3.6	7.3	-5.0	-10.0	3.9	71	1026.0	7.4	1.0	0.6	2	-	-	-
3	1.0	9.5	-4.7	-9.1	4.5	71	1021.4	6.2	1.3	0.4	1	-	-	-
4	2.0	10.8	-3.1	-7.9	5.6	79	1017.8	5.5	1.4	1.1	3	-	-	-
5	5.9	10.9	0.7	-5.1	6.1	65	1005.8	4.4	3.6	3.0	7	1.0	-	-
6	7.3	11.7	5.3	4.0	7.8	77	999.5	3.5	5.8	4.5	8	2.4	-	-
7	4.8	7.5	2.7	1.5	6.7	78	1006.0	4.4	4.8	5.4	8	5.7	-	-
8	6.9	9.5	3.5	1.2	9.3	93	1013.0	-	7.5	4.0	6	0.5	-	-
9	9.8	11.8	7.3	6.1	11.2	93	1008.0	-	8.0	6.6	8	1.5	-	-
10	7.2	9.7	4.3	2.4	9.1	90	1006.7	-	7.4	3.1	6	2.2	-	-
11	6.4	9.3	4.0	1.8	8.7	91	1002.7	-	7.5	3.6	6	3.7	-	-
12	4.4	6.7	3.7	2.4	7.0	85	1004.4	1.8	6.1	5.6	7	5.9	-	-
13	4.9	7.4	1.8	0.4	7.6	88	981.2	0.3	7.1	6.6	8	10.3	-	-
14	3.8	5.8	-0.9	-3.4	5.1	78	990.3	1.3	5.1	5.6	8	2.3	-	-
15	-2.0	1.1	-6.9	-11.3	4.0	75	998.9	3.8	4.9	2.9	6	3.4	1	•
16	2.3	4.2	-0.5	-1.2	6.5	90	990.1	0.1	7.3	5.3	7	6.9	-	-
17	2.2	5.5	0.6	0.0	6.3	88	1001.7	1.1	6.0	4.4	6	4.8	-	-
18	1.4	4.1	-1.0	-4.6	5.9	87	1017.7	2.9	5.0	2.6	4	-	1	•
19	2.6	4.7	1.1	0.0	6.1	82	997.6	-	7.3	5.8	9	13.0	-	-
20	2.4	4.8	1.1	0.2	5.7	79	1001.1	-	7.9	9.6	13	3.0	-	-
21	3.7	2.5	-1.5	-3.6	4.8	75	1023.8	2.2	6.9	3.9	7	0.1	1	•
22	4.0	6.1	0.3	-1.1	7.6	93	1018.3	-	8.0	5.4	7	0.7	-	-
23	5.9	8.4	4.4	3.1	7.3	78	1005.2	1.7	5.4	6.6	9	1.4	-	-
24	5.6	9.0	2.5	1.7	8.0	87	994.4	-	6.0	7.5	12	19.1	-	-
25	-3.3	8.9	-2.2	-3.6	5.3	87	992.6	1.9	5.3	4.8	8	2.8	4	•
26	-3.3	-0.2	-5.5	-12.2	4.0	84	1002.6	1.6	4.4	2.4	4	0.7	6	•
27	-6.8	-2.2	-13.2	-17.7	3.2	87	1008.9	1.4	6.4	0.5	1	0.0	7	•
28	-4.2	-3.0	-6.2	-11.1	4.0	89	1010.8	1.3	5.0	1.5	3	0.9	7	•
29	-3.1	-1.8	-5.4	-12.8	4.2	86	999.6	-	6.5	2.9	4	0.6	8	•
30	-3.6	-2.3	-4.3	-5.7	3.9	84	1002.5	-	8.0	2.0	3	-	9	1.3

GDAŃSK-WRZESZCZ

DNI	TEMPERATURA POWIETRZA				PRĘŻNOŚĆ PARY WODNEJ	WILGOTNOŚĆ WZGLĘDNA	CIŚNIENIE ATMOSFERYCZNE	USŁONECZNIENIE	ZACHMURZENIE	WIATR		OPAD	ŚNIEG	
	T	Max	Min	T_g	e	U	P	S	N	v	v_{max}	R_d	s_h	s_g
1	1.6	6.4	-2.1	-6.1	5.7	85	1034.0	•	1.8	1.4	2	-	-	-
2	2.0	7.8	-1.5	-6.8	3.8	56	1027.5	•	0.6	2.4	4	-	-	-
3	2.3	8.2	-2.1	-4.6	4.8	47	1023.0	•	1.3	2.1	4	-	-	-
4	1.7	6.6	-2.1	-6.5	5.5	80	1019.8	•	1.8	2.3	3	-	-	-
5	3.5	7.1	-1.0	-2.9	6.0	76	1008.5	•	4.6	5.3	7	0.0	-	-
6	7.4	10.0	4.8	3.6	7.6	74	1001.1	•	6.5	5.9	10	1.5	-	-
7	5.6	7.6	3.0	1.6	6.6	73	1006.4	•	5.0	7.8	11	1.4	-	-
8	7.0	9.6	2.7	0.2	8.7	87	1014.2	•	6.1	4.4	7	0.0	-	-
9	10.2	11.8	7.5	5.5	11.0	98	1009.0	•	7.9	7.1	8	1.7	-	-
10	8.0	10.9	5.4	2.9	8.9	83	1007.7	•	7.0	5.1	8	2.1	-	-
11	6.5	10.0	3.8	2.3	8.4	87	1004.1	•	6.1	6.6	12	1.1	-	-
12	5.4	7.4	4.4	2.4	7.0	79	1005.8	•	5.4	7.3	9	2.5	-	-
13	5.8	7.0	3.7	2.7	7.6	89	982.2	•	6.6	9.6	11	5.8	-	-
14	0.8	5.8	-2.1	-4.0	5.8	88	990.4	•	5.3	6.1	8	1.3	-	-
15	-0.8	1.7	-3.1	-7.2	4.1	71	1000.7	•	3.9	4.3	6	0.3	-	-
16	2.2	4.7	-1.3	-7.2	6.2	86	991.4	•	5.8	7.1	9	6.2	1	•
17	2.3	4.8	1.5	0.0	6.4	89	1002.1	•	6.5	6.1	8	4.6	-	-
18	1.9	3.4	0.0	-2.0	5.9	84	1018.3	•	5.4	5.4	8	-	-	-
19	2.7	4.3	0.5	-0.4	6.0	81	1000.2	•	7.8	7.3	10	14.7	-	-
20	1.6	4.8	0.3	0.1	6.2	90	999.4	•	7.4	9.4	13	3.9	-	-
21	0.6	1.2	-0.6	-4.6	5.0	79	1023.9	•	6.8	5.9	8	-	1	•
22	3.6	4.7	-0.5	-0.8	7.2	98	1019.4	•	7.6	6.0	9	0.1	-	-
23	6.1	8.6	4.5	4.0	6.7	72	1005.6	•	5.5	9.9	12	0.2	-	-
24	5.5	9.0	2.4	1.4	7.9	87	995.7	•	6.9	7.4	10	10.9	-	-
25	0.5	9.0	-1.3	-2.3	5.6	87	992.5	•	5.8	7.3	11	3.3	-	-
26	-2.3	-0.4	-3.5	-6.3	4.3	83	1002.8	•	3.6	4.6	6	0.1	5	•
27	-5.0	-1.7	-8.2	-11.0	3.6	85	1010.5	•	4.3	2.9	4	-	4	•
28	-3.5	-2.3	-7.1	-8.6	4.2	88	1012.0	•	5.1	4.3	6	-	3	•
29	-3.6	-3.0	-4.6	-8.5	4.1	88	1002.4	•	6.9	5.0	6	4.1	3	•
30	-4.7	-3.1	-6.1	-8.0	3.8	89	1004.2	•	7.8	2.9	4	-	4	•

KOSZALIN

DNI	TEMPERATURA POWIETRZA				PRĘŻNOŚĆ PARY WODNEJ	WILGOTNOŚĆ WZGLĘDNA	CIŚNIENIE ATMOSFERYCZNE	USŁONECZNIENIE	ZACHMURZENIE	WIATR		OPAD	ŚNIEG	
	T	Max	Min	T_g	e	U	P	S	N	v	v_{max}	R_d	s_h	s_g
1	0.2	6.2	-4.3	-5.6	4.9	80	1030.6	8.1	1.0	1.8	3	-	-	-
2	0.4	6.3	-3.1	-4.2	4.1	68	1023.6	7.1	2.6	4.3	5	-	-	-
3	1.3	7.3	-2.6	-4.0	4.7	72	1019.1	6.8	1.3	3.1	4	-	-	-
4	2.6	8.9	-1.9	-4.1	5.3	74	1014.9	6.9	0.6	4.0	6	-	-	-
5	6.2	10.4	1.6	0.2	6.0	63	1002.9	3.2	5.0	6.8	8	1.7	-	-
6	6.6	10.9	4.7	3.4	7.7	80	998.4	4.8	4.6	8.5	13	1.8	-	-
7	5.4	6.6	3.5	1.4	7.6	85	1007.0	1.0	7.0	8.0	10	14.1	-	-
8	6.9	8.8	4.5	3.6	9.4	95	1012.8	0.0	6.8	6.9	8	3.4	-	-
9	9.5	11.3	5.7	4.5	11.4	96	1008.6	-	7.9	7.5	8	10.0	-	-
10	6.4	9.5	4.5	2.3	9.4	98	1006.4	-	7.5	3.1	5	9.2	-	-
11	6.6	8.6	3.7	1.4	9.0	92	1002.1	0.5	6.0	6.9	12	0.4	-	-
12	4.6	6.3	2.8	1.4	6.9	82	1004.1	2.8	6.8	8.9	12	14.8	-	-
13	5.0	6.9	3.4	2.4	7.7	86	982.8	1.4	5.9	9.5	12	6.6	-	-
14	1.8	5.4	0.2	-1.1	4.9	70	991.7	4.8	5.3	9.0	14	0.0	-	-
15	-0.6	2.2	-4.2	-5.4	4.5	77	997.3	4.0	4.5	9.0	8	1.9	-	-
16	2.6	5.7	0.1	0.0	6.8	92	990.0	0.5	8.4	8.4	10	23.1	-	-
17	2.5	5.4	0.3	-0.1	6.0	83	1002.6	1.7	7.3	7.8	12	8.5	-	-
18	1.7	3.8	-1.7	-3.1	5.8	84	1017.3	4.3	5.0	5.5	10	-	-	-
19	2.7	4.6	1.0	0.1	6.1	81	997.8	-	7.1	9.9	17	4.2	-	-
20	4.1	4.0	3.4	2.2	4.9	60	1003.1	-	7.1	11.9	17	0.0	-	-
21	1.3	3.4	-1.0	-2.9	4.8	72	1023.6	5.0	3.8	5.1	9	0.0	-	-
22	1.6	5.0	-0.3	-1.7	7.4	96	1016.3	-	7.9	5.0	9	0.0	-	-
23	5.4	7.8	3.3	1.9	7.8	78	1006.6	4.2	6.1	7.5	12	0.1	-	-
24	5.8	8.9	2.3	1.9	8.3	89	994.8	-	7.3	10.0	16	17.2	-	-
25	1.3	8.7	-1.2	-1.7	5.9	87	993.8	2.9	7.1	8.0	12	24.4	-	-
26	-2.5	-0.4	-7.5	-15.9	4.4	86	1002.3	3.2	5.8	4.5	7	0.5	33	1.6
27	-4.6	-1.4	-7.3	-15.1	4.0	83	1006.4	-	4.5	3.1	4	0.0	28	•
28	-5.3	-3.6	-7.2	-11.8	4.0	97	1009.7	1.1	7.1	2.4	4	0.8	27	•
29	-2.5	-0.8	-4.8	-8.6	4.7	93	995.3	-	8.8	5.6	8	3.8	24	•
30	-3.1	-0.7	-4.9	-6.7	4.5	96	999.5	8.1	7.4	1.4	2	1.0	24	1.2

KOŁOBRZEG

DNI	TEMPERATURA POWIETRZA				PRĘŻNOŚĆ PARY WODNEJ	WILGOTNOŚĆ WZGLĘDNA	CIŚNIENIE ATMOSFERYCZNE	USŁONECZNIENIE	ZACHMURZENIE	WIATR		OPAD	ŚNIEG	
	T	Max	Min	T_g	e	U	P	S	N	v	v_{max}	R_d	s_h	s_g
1	0.5	6.8	-3.8	-6.3	4.9	79	1034.1	6.7	1.5	1.3	3	–	–	–
2	0.7	5.6	-2.6	-5.6	4.2	67	1026.9	6.7	3.9	2.4	3	–	–	–
3	1.0	6.4	-2.1	-5.3	4.7	72	1022.5	7.7	0.9	1.9	3	–	–	–
4	2.3	9.3	-2.4	-6.2	5.3	75	1018.2	7.6	1.8	2.8	4	–	–	–
5	7.6	12.1	2.9	0.4	6.4	68	1005.7	4.6	5.4	5.3	7	0.9	–	–
6	6.9	11.2	4.8	2.9	7.6	77	1002.0	5.4	6.5	6.4	10	7.2	–	–
7	6.4	7.4	3.5	2.9	7.6	79	1011.3	2.6	6.9	7.1	10	5.5	–	–
8	7.3	9.0	6.0	5.5	9.1	89	1016.6	1.2	4.6	5.5	7	0.7	–	–
9	9.9	11.5	6.6	4.6	11.5	94	1012.1	–	8.0	6.5	8	10.5	–	–
10	7.1	9.9	5.3	1.6	9.8	97	1009.9	–	7.6	3.1	7	6.7	–	–
11	7.2	9.0	5.8	1.8	8.8	86	1005.4	1.4	6.1	5.0	9	0.3	–	–
12	5.2	6.6	3.8	1.9	7.0	80	1007.6	2.7	6.5	7.4	10	10.1	–	–
13	5.8	7.3	4.0	3.0	7.9	86	985.6	1.5	5.9	8.0	10	7.3	–	–
14	2.9	6.3	1.2	-0.1	4.8	63	996.2	3.9	4.6	8.3	12	2.8	–	–
15	0.3	2.3	-3.7	-5.3	4.9	78	1000.5	4.0	5.4	4.1	7	3.4	–	–
16	4.0	4.4	1.0	0.2	6.9	89	994.0	0.9	7.0	8.0	12	13.1	–	–
17	4.3	5.7	1.2	0.6	6.5	78	1006.9	1.1	6.6	7.6	10	3.0	–	–
18	2.8	4.7	2.0	-0.1	6.1	82	1021.3	4.1	4.6	4.4	7	–	–	–
19	3.3	5.3	1.2	0.0	6.3	81	1000.3	0.2	6.9	7.8	13	4.9	–	–
20	4.5	6.5	3.9	2.4	5.5	65	1007.5	6.2	5.5	11.1	12	0.0	–	–
21	2.1	4.4	-0.9	-1.1	4.9	70	1028.0	7.4	2.8	5.4	10	0.1	–	–
22	4.2	6.1	0.0	-1.1	7.7	93	1021.9	–	7.9	5.1	7	0.1	–	–
23	5.8	7.5	3.3	1.7	7.1	76	1010.6	1.3	5.8	7.6	10	0.0	–	–
24	6.4	8.8	3.0	2.7	8.5	88	998.5	–	7.3	8.9	12	14.8	–	–
25	2.3	8.8	-0.1	-1.4	5.8	80	997.9	2.3	6.5	9.0	12	13.5	–	–
26	-0.5	2.8	-4.0	-5.1	4.5	78	1006.3	5.1	5.0	4.0	6	0.3	11	•
27	-3.3	0.9	-4.9	-8.2	4.5	94	1010.3	0.1	4.6	3.5	4	0.2	9	•
28	-3.8	0.4	-6.1	-8.1	4.2	93	1013.2	–	6.3	2.8	4	2.8	9	•
29	-1.2	0.7	-3.8	-4.8	5.1	91	998.5	–	7.8	4.5	6	2.3	12	•
30	-1.2	1.4	-3.4	-6.7	4.9	86	1003.4	2.0	7.4	2.4	4	–	13	•

ELBLĄG

DNI	TEMPERATURA POWIETRZA				PRĘŻNOŚĆ PARY WODNEJ	WILGOTNOŚĆ WZGLĘDNA	CIŚNIENIE ATMOSFERYCZNE	USŁONECZNIENIE	ZACHMURZENIE	WIATR		OPAD	ŚNIEG	
	T	Max	Min	T_g	e	U	P	S	N	v	v_{max}	R_d	s_h	s_g
1	-0.9	4.0	-4.8	-8.3	4.7	83	1029.9	5.0	1.3	0.6	1	–	–	–
2	-0.7	4.0	-4.2	-8.1	4.4	77	1024.0	4.3	1.6	1.8	3	–	–	–
3	1.0	5.8	-2.3	-6.1	4.6	72	1019.9	3.7	2.3	2.9	3	–	–	–
4	1.8	6.6	-1.5	-4.0	5.3	77	1016.9	5.5	2.1	3.3	4	–	–	–
5	3.8	7.4	0.2	-1.5	5.8	72	1006.6	5.3	4.4	5.6	7	–	–	–
6	5.9	7.2	4.7	3.6	7.9	85	999.2	–	6.9	4.3	5	2.3	–	–
7	4.7	6.7	3.2	0.7	6.5	76	1003.1	7.1	5.1	6.3	10	1.7	–	–
8	5.9	7.7	3.0	1.6	8.7	94	1011.1	–	7.6	3.0	4	0.2	–	–
9	8.7	10.9	4.7	3.2	10.9	96	1006.4	–	7.9	5.5	9	5.8	–	–
10	6.9	9.9	5.5	3.7	9.1	91	1004.5	–	7.8	2.5	4	4.0	–	–
11	6.0	8.7	3.3	0.1	8.7	93	1001.4	0.2	7.8	4.1	7	0.9	–	–
12	4.8	6.7	3.8	2.2	7.1	83	1003.3	2.2	7.0	5.9	10	0.8	–	–
13	4.9	6.5	3.2	2.5	7.6	87	980.7	1.0	7.0	8.6	14	1.6	–	–
14	0.9	5.4	-0.9	-1.6	5.8	67	986.5	1.9	7.1	6.1	8	2.9	–	–
15	-1.7	0.9	-5.8	-6.6	4.2	78	997.7	6.0	5.0	4.4	7	3.0	2	•
16	1.3	3.1	-1.6	-1.5	6.4	95	989.8	–	7.5	4.9	7	2.4	5	2.2
17	1.7	4.3	0.3	0.2	6.4	93	996.5	0.8	7.4	4.8	8	9.0	–	•
18	1.3	2.9	0.4	-1.0	6.0	90	1014.7	4.8	5.8	3.3	4	–	1	•
19	1.9	3.5	0.1	-1.5	6.1	87	998.7	–	7.8	7.1	10	2.6	–	–
20	1.7	4.5	0.6	0.2	6.4	92	994.5	–	7.5	9.8	13	6.3	–	–
21	1.0	2.3	-0.5	-2.4	5.2	79	1018.8	0.2	7.1	7.3	10	0.4	1	•
22	2.0	3.6	-0.6	-1.5	6.7	95	1016.4	–	7.8	3.1	5	0.0	–	–
23	4.7	7.4	3.1	1.2	6.9	81	1003.0	–	6.8	5.8	8	0.0	–	–
24	4.9	8.2	2.3	0.5	7.7	88	993.3	–	7.5	6.9	10	4.0	–	–
25	0.6	8.5	-1.3	-3.1	5.6	86	988.6	3.3	6.6	7.8	10	4.7	–	–
26	-3.1	-0.9	-4.2	-9.4	4.4	90	998.9	4.1	4.6	2.5	6	1.0	6	2.8
27	-8.1	-3.9	-11.4	-18.3	3.0	91	1007.1	–	4.0	2.0	4	+	4	•
28	-4.7	-3.5	-6.5	-6.1	4.0	93	1008.9	–	7.9	2.4	4	0.0	4	•
29	-3.8	-3.0	-5.1	-5.2	4.1	88	1000.4	0.4	7.8	4.6	6	0.0	3	•
30	-6.7	-3.3	-7.8	-10.3	3.2	87	1001.0	2.8	5.9	4.1	6	+	4	•

SUWAŁKI

DNI	TEMPERATURA POWIETRZA				PRĘŻNOŚĆ PARY WODNEJ	WILGOTNOŚĆ WZGLĘDNA	CIŚNIENIE ATMOSFERYCZNE	USŁONECZNIENIE	ZACHMURZENIE	WIATR		OPAD	ŚNIEG	
	T	Max	Min	T_g	e	U	P	S	N	v	v_{max}	R_d	s_h	s_g
1	-1.5	1.7	-4.6	-6.0	4.7	86	1009.1	6.9	2.5	6.1	9	–	–	–
2	0.5	2.8	-3.2	-5.9	5.2	82	1004.9	–	5.8	3.1	5	–	–	–
3	-0.4	4.6	-5.5	-8.2	4.7	82	1002.9	7.7	1.8	2.8	5	–	–	–
4	0.2	4.4	-3.1	-4.7	5.4	87	1001.5	4.5	3.5	4.0	6	–	–	–
5	0.6	6.1	-3.7	-6.6	5.2	85	993.8	6.0	1.6	4.6	6	–	–	–
6	3.2	4.7	0.5	-0.9	7.0	91	984.0	–	6.8	6.3	9	2.4	–	–
7	2.6	5.4	0.0	-1.4	6.1	83	982.9	1.7	5.5	10.0	12	0.0	–	–
8	2.6	4.6	-1.1	-2.5	6.9	93	992.7	–	6.3	5.4	7	0.1	–	–
9	7.0	9.2	3.8	3.6	9.3	93	987.7	–	8.0	8.6	9	3.4	–	–
10	5.2	9.2	4.4	5.0	8.3	87	985.3	–	6.6	7.9	10	0.0	–	–
11	4.2	6.8	0.6	-0.8	7.4	94	984.3	–	7.8	6.8	14	3.0	–	–
12	3.5	6.0	2.0	1.3	6.8	86	985.6	2.0	7.5	9.1	12	5.4	–	–
13	2.5	4.3	0.2	0.1	4.7	92	964.3	0.3	7.4	10.8	12	2.9	1	•
14	0.5	4.2	-1.6	-2.0	5.7	61	965.1	0.3	6.8	8.9	13	5.2	–	–
15	-4.6	-1.0	-8.4	-15.3	3.8	86	979.7	7.2	2.5	6.3	9	–	5	2.4
16	-2.0	0.6	-9.5	-15.4	4.9	91	974.6	–	7.4	6.4	9	1.7	4	•
17	0.3	1.3	-0.2	-0.3	5.9	95	977.1	–	7.4	9.4	12	6.0	4	•
18	-1.9	-0.1	-5.1	-9.5	4.9	92	994.5	5.4	4.8	5.0	7	–	6	3.0
19	-0.4	0.8	-2.2	-3.5	5.3	90	984.0	–	8.8	8.9	12	2.6	6	•
20	1.0	1.9	0.3	0.1	6.2	94	969.6	–	8.0	12.0	14	4.6	3	•
21	-1.3	0.5	-3.2	-7.0	4.8	86	994.5	4.4	4.9	8.1	12	0.2	4	•
22	0.5	1.1	-4.0	-4.5	6.1	95	997.2	–	7.9	7.6	9	0.1	4	•
23	2.3	4.7	0.6	0.3	6.3	87	982.3	–	5.9	11.3	14	2.5	–	–
24	2.1	3.8	-0.2	-1.1	6.6	93	975.5	–	7.9	9.4	14	12.1	–	–
25	-3.3	4.4	-3.2	-3.9	5.2	85	965.9	1.9	8.5	12.3	20	1.3	–	–
26	-4.1	-2.6	-6.8	-7.4	4.0	88	978.1	2.8	4.8	7.5	12	0.0	14	•
27	-6.4	-3.0	-10.9	-19.5	3.4	89	987.8	4.8	5.9	4.0	6	–	12	•
28	-7.8	-5.7	-12.4	-15.9	3.2	92	991.6	–	8.8	4.6	7	–	12	•
29	-5.8	-5.1	-7.0	-9.3	3.5	89	986.8	2.4	7.3	5.5	7	0.0	12	•
30	-12.3	-6.3	-14.3	-18.7	2.1	89	985.9	–	2.8	2.8	4	–	10	2.1

KĘTRZYN

DNI	TEMPERATURA POWIETRZA				PRĘŻNOŚĆ PARY WODNEJ	WILGOTNOŚĆ WZGLĘDNA	CIŚNIENIE ATMOSFERYCZNE	USŁONECZNIENIE	ZACHMURZENIE	WIATR		OPAD	ŚNIEG	
	T	Max	Min	T_g	e	U	P	S	N	v	v_{max}	R_d	s_h	s_g
1	-1.0	3.6	-5.9	-7.9	4.8	85	1020.5	6.5	3.1	1.3	3	–	–	–
2	1.0	4.6	-1.1	-3.4	4.4	69	1015.3	2.8	5.1	1.5	3	–	–	–
3	0.6	5.4	-3.0	-5.3	4.7	75	1012.4	2.2	3.0	2.1	3	–	–	–
4	1.0	6.7	-2.1	-2.2	5.2	79	1009.9	6.0	2.1	3.6	5	–	–	–
5	2.9	7.3	-1.7	-2.1	5.2	70	1000.5	6.4	3.3	6.8	9	–	–	–
6	4.7	6.4	3.4	3.3	7.5	88	992.2	–	7.4	5.1	9	0.7	–	–
7	3.8	6.1	1.5	0.7	6.3	79	993.4	2.6	5.6	8.3	11	1.1	–	–
8	4.7	6.4	0.8	1.3	8.0	93	1002.7	–	7.4	4.5	6	0.1	–	–
9	8.0	10.1	4.7	4.4	10.0	92	997.7	–	7.3	8.4	10	10.0	–	–
10	6.6	9.8	5.3	5.2	8.8	90	995.7	–	6.6	4.6	8	4.0	–	–
11	5.2	8.0	1.7	1.3	8.3	93	993.6	–	7.4	5.9	9	1.6	–	–
12	4.1	6.2	3.0	3.8	6.8	83	995.4	2.1	6.1	7.5	9	3.8	–	–
13	4.1	6.4	1.3	1.9	7.1	87	972.7	1.5	7.3	10.0	12	3.6	–	–
14	0.6	5.4	-1.9	-0.2	5.9	91	976.2	1.1	6.1	6.9	9	2.3	–	–
15	-3.0	0.2	-4.4	-4.7	3.8	77	989.6	7.0	2.9	4.4	6	0.0	2	•
16	0.1	1.7	-4.2	-3.7	5.6	91	982.7	–	7.6	6.4	9	2.6	2	•
17	1.3	2.5	0.4	-1.6	6.1	90	988.3	0.6	6.0	7.0	9	6.4	–	–
18	0.2	1.7	-1.5	-4.1	5.7	92	1005.2	6.0	6.5	3.3	6	0.0	5	2.0
19	1.0	2.4	-1.3	-4.2	5.6	85	992.1	–	7.9	8.5	10	3.5	5	•
20	1.4	3.5	0.2	0.4	6.3	93	982.1	–	7.9	9.4	12	6.6	–	–
21	-0.2	1.1	-1.3	-6.4	5.4	90	1006.8	3.4	5.8	7.0	10	1.2	7	3.0
22	1.3	2.3	-1.4	-4.9	6.1	90	1007.5	–	7.9	5.8	7	0.1	7	•
23	4.3	6.4	2.0	1.9	6.4	77	993.2	0.2	6.9	8.3	12	1.1	–	–
24	3.7	7.5	1.1	0.3	7.2	90	984.9	–	7.6	8.9	12	10.8	–	–
25	0.4	8.5	-3.0	-2.7	5.6	88	977.4	2.6	5.9	8.1	12	3.4	1	•
26	-3.1	-1.4	-4.0	-7.2	4.4	90	989.3	5.1	4.4	4.0	6	0.4	8	2.0
27	-7.2	-2.8	-10.3	-14.5	3.2	89	998.3	6.5	4.0	3.1	4	–	8	•
28	-5.8	-4.1	-9.0	-8.7	3.6	92	1000.6	–	7.9	3.1	5	0.0	7	•
29	-5.2	-3.8	-7.7	-10.1	3.6	86	993.5	2.2	6.1	5.3	8	–	7	•
30	-9.0	-5.3	-12.1	-14.3	2.6	87	994.1	1.5	1.4	3.6	6	0.0	6	2.4

ŚWINOUJŚCIE

DNI	TEMPERATURA POWIETRZA				PRĘŻNOŚĆ PARY WODNEJ	WILGOTNOŚĆ WZGLĘDNA	CIŚNIENIE ATMOSFERYCZNE	USŁONECZNIENIE	ZACHMURZENIE	WIATR		OPAD	ŚNIEG	
	T	Max	Min	T_0	e	U	P	S	N	v	v_{max}	R_d	s_h	s_g
1	2.1	5.6	− 1.0	− 3.1	5.6	78	1033.4	7.5	0.1	2.4	5	−	−	−
2	1.9	5.6	− 1.2	− 1.4	4.8	70	1025.8	6.1	3.0	2.9	5	−	−	−
3	2.0	7.4	− 1.6	− 4.3	5.4	78	1022.1	6.5	0.5	1.5	3	−	−	−
4	2.5	6.7	− 1.1	− 4.1	6.2	85	1017.5	6.1	0.1	2.8	5	−	−	−
5	8.0	12.7	3.4	1.9	7.0	65	1004.8	3.0	4.6	5.5	7	0.0	−	−
6	8.4	11.4	4.0	2.1	7.6	79	1002.5	3.0	3.4	6.4	8	0.7	−	−
7	5.9	7.3	3.5	1.1	7.5	81	1013.4	1.0	6.3	6.1	7	3.0	−	−
8	7.8	11.1	5.7	5.0	9.4	90	1017.7	4.5	5.3	4.6	6	0.2	−	−
9	10.3	11.9	7.1	5.5	11.6	93	1013.8	−	8.0	6.4	8	7.0	−	−
10	7.7	10.1	6.1	5.4	10.4	98	1010.4	−	7.6	2.3	4	14.3	−	−
11	7.5	8.7	6.2	4.2	9.2	89	1004.7	1.2	5.9	5.4	7	0.0	−	−
12	4.8	6.4	3.2	1.1	7.2	84	1008.5	2.0	5.3	6.9	10	9.5	−	−
13	5.9	7.4	3.8	2.9	8.1	88	986.9	3.2	6.4	6.8	8	2.2	−	−
14	2.4	5.4	0.2	− 0.3	5.1	79	998.3	5.1	2.8	7.8	10	0.4	−	−
15	3.2	2.5	− 2.9	− 8.2	5.5	88	1000.2	−	3.6	3.5	7	3.3	−	−
16	3.7	6.6	1.9	0.1	6.9	87	995.3	2.2	5.1	7.1	9	1.7	−	−
17	3.0	4.5	1.5	0.8	6.1	81	1009.7	2.0	5.3	6.4	8	0.7	−	−
18	2.0	4.5	− 0.8	− 2.7	6.1	86	1021.9	5.1	3.0	4.4	8	−	−	−
19	3.9	5.5	1.2	− 0.1	6.4	79	1001.4	0.3	5.8	6.1	9	3.7	−	−
20	5.8	7.3	4.0	2.9	5.5	64	1011.4	3.0	2.5	12.6	18	0.0	−	−
21	2.8	4.9	0.8	− 0.9	5.8	79	1029.2	6.2	1.5	6.1	11	0.0	−	−
22	4.3	6.0	0.6	− 0.7	8.0	96	1022.7	−	7.0	4.4	5	0.0	−	−
23	5.6	8.5	3.2	1.9	7.0	77	1012.6	0.8	5.1	6.5	8	0.9	−	−
24	6.3	8.9	3.2	1.6	6.9	92	999.5	−	6.6	6.9	9	11.7	−	−
25	1.7	8.8	0.1	− 1.1	5.8	84	1000.4	4.0	4.8	8.1	12	1.0	1	•
26	3.1	1.8	− 2.2	− 4.8	5.0	81	1007.7	5.4	3.1	5.5	9	−	3	•
27	− 2.3	− 0.7	− 3.5	− 6.6	5.0	95	1010.9	−	5.8	2.6	4	1.0	2	•
28	− 2.2	1.7	− 5.0	−10.4	4.6	89	1013.7	2.0	3.9	2.5	4	3.9	2	•
29	− 3.7	0.6	− 2.8	− 3.8	5.3	92	999.8	−	8.0	9.1	16	2.8	7	•
30	− 3.2	0.5	− 1.5	− 1.7	5.3	88	1005.5	−	8.0	13.8	14	0.5	8	•

MIKOŁAJKI

DNI	TEMPERATURA POWIETRZA				PRĘŻNOŚĆ PARY WODNEJ	WILGOTNOŚĆ WZGLĘDNA	CIŚNIENIE ATMOSFERYCZNE	USŁONECZNIENIE	ZACHMURZENIE	WIATR		OPAD	ŚNIEG	
	T	Max	Min	T_0	e	U	P	S	N	v	v_{max}	R_d	s_h	s_g
1	− 0.2	2.7	− 3.5	− 4.6	4.9	82	1017.6	8.8	2.5	3.5	5	−	−	−
2	1.2	5.3	− 0.4	− 5.4	4.8	72	1012.8	1.2	5.3	1.6	3	−	−	−
3	1.2	6.4	− 2.5	− 5.6	4.9	75	1010.1	4.6	3.4	2.4	4	−	−	−
4	1.8	6.6	− 2.2	− 4.1	5.6	82	1007.6	6.2	2.4	3.0	6	−	−	−
5	3.0	7.9	− 1.3	− 2.7	5.9	78	999.2	6.8	2.1	5.6	7	−	−	−
6	5.1	6.4	3.4	2.5	7.9	89	990.3	−	7.6	5.1	8	1.5	−	−
7	4.3	6.8	1.5	0.2	6.7	81	991.8	1.9	6.6	6.9	9	0.0	−	−
8	4.8	6.2	1.3	− 0.6	8.1	94	1000.5	−	7.3	3.3	5	0.2	−	−
9	8.0	10.2	5.3	3.8	10.1	93	996.0	−	7.0	5.5	8	7.5	−	−
10	6.7	9.7	5.4	4.8	9.0	91	993.2	−	7.5	3.8	6	5.3	−	−
11	5.7	7.8	3.0	2.6	8.5	93	991.6	−	7.9	3.5	7	1.9	−	−
12	4.3	6.0	3.0	2.3	6.9	83	993.6	1.7	7.3	5.3	7	6.6	−	−
13	3.9	5.7	1.4	0.9	7.4	91	972.0	0.1	6.9	7.5	10	3.5	−	−
14	1.2	5.1	− 1.1	− 1.6	6.0	89	974.2	1.2	6.3	6.6	8	1.7	−	−
15	− 1.6	2.2	− 3.5	− 5.7	4.3	79	987.5	7.3	3.6	4.3	6	0.5	4	•
16	0.2	2.0	− 3.2	− 4.1	5.8	93	980.9	−	7.8	4.4	6	2.9	3	•
17	1.7	3.1	1.1	− 4.1	6.1	87	986.5	1.4	6.5	5.0	9	1.1	−	−
18	1.0	3.1	− 0.7	− 1.5	5.9	90	1002.8	4.1	5.5	3.8	6	−	−	−
19	1.4	2.7	− 0.1	− 1.3	5.8	85	990.6	−	7.9	7.6	10	8.6	−	−
20	1.5	3.2	0.1	0.1	6.2	91	980.1	−	8.0	10.1	12	6.5	−	−
21	0.4	1.3	− 0.9	− 2.6	5.4	87	1004.1	2.8	7.3	7.4	12	0.1	3	•
22	1.2	1.8	− 1.3	− 2.2	6.1	91	1005.8	−	8.0	3.3	4	0.0	2	•
23	4.2	6.4	1.8	1.7	6.7	81	991.5	−	6.0	7.9	10	0.2	−	−
24	3.9	7.1	1.1	0.4	7.3	90	983.7	−	7.5	6.0	9	15.0	−	−
25	1.0	8.2	− 2.4	− 2.1	5.7	86	975.5	2.8	7.0	8.8	13	2.4	−	−
26	− 2.1	− 0.6	− 3.0	− 4.6	4.8	91	986.6	5.3	5.4	3.4	5	0.2	3	•
27	− 5.8	− 1.9	− 8.1	− 9.7	3.6	91	995.7	6.4	3.9	2.0	4	−	3	•
28	− 5.4	− 3.9	− 8.8	− 8.7	4.0	97	998.5	−	7.9	1.9	4	0.1	2	•
29	− 4.7	− 2.8	− 5.7	− 6.7	3.8	89	991.9	1.0	6.8	4.3	6	0.8	2	•
30	− 8.6	− 5.4	−10.8	−12.2	3.0	93	991.5	4.1	3.9	2.5	4	0.0	2	•

RESKO

DNI	TEMPERATURA POWIETRZA				PRĘŻNOŚĆ PARY WODNEJ	WILGOTNOŚĆ WZGLĘDNA	CIŚNIENIE ATMOSFERYCZNE	USŁONECZNIENIE	ZACHMURZENIE	WIATR		OPAD	ŚNIEG	
	T	Max	Min	T_0	e	U	P	S	N	v	v_{max}	R_d	s_h	s_g
1	− 0.6	5.6	− 6.4	− 7.8	4.6	79	1028.3	5.7	0.4	1.6	3	−	−	−
2	− 0.5	5.3	− 3.0	− 4.6	5.9	64	1021.0	4.9	2.5	2.3	4	−	−	−
3	− 0.2	4.7	− 4.7	− 6.8	4.5	76	1016.9	6.7	0.4	1.1	3	−	−	−
4	1.9	8.7	− 3.7	− 6.1	5.1	73	1012.4	5.6	0.9	2.4	4	−	−	−
5	6.9	11.4	1.5	0.6	6.0	60	1000.8	1.7	3.6	6.0	7	3.5	−	−
6	6.7	11.3	4.0	2.9	7.7	79	997.3	4.6	6.6	5.4	8	0.2	−	−
7	5.3	6.8	3.0	1.4	7.3	82	1006.9	2.7	5.5	5.5	7	4.9	−	−
8	7.2	9.7	5.2	4.3	9.1	89	1011.9	0.0	6.0	3.6	6	1.1	−	−
9	9.9	11.1	5.6	4.0	11.4	93	1007.9	−	8.0	5.5	7	11.6	−	−
10	7.7	10.4	5.8	4.4	10.3	98	1004.4	−	8.0	2.4	6	21.0	−	−
11	7.2	8.7	5.6	4.1	9.0	89	1001.1	0.3	6.3	5.0	8	0.5	−	−
12	6.6	9.9	3.5	1.9	7.0	83	1003.0	2.1	6.8	6.0	8	11.3	−	−
13	5.7	7.3	3.3	2.9	7.6	85	981.7	1.8	6.5	5.1	7	3.5	−	−
14	0.2	5.7	− 3.9	− 8.6	5.0	80	991.4	0.8	3.9	2.8	7	3.6	−	−
15	− 2.3	1.3	− 7.4	−12.6	4.8	89	995.2	2.5	4.8	1.5	3	3.4	4	•
16	3.2	5.7	0.5	− 0.1	6.6	87	989.6	0.3	6.8	3.6	5	6.9	1	•
17	2.6	4.6	0.7	0.0	6.3	85	1002.6	2.1	7.0	3.3	6	0.7	−	−
18	1.3	3.5	− 0.9	− 3.0	5.6	84	1016.3	2.3	4.8	1.5	3	−	−	−
19	2.7	5.3	0.4	0.2	6.1	82	996.3	−	6.0	3.6	6	6.2	−	−
20	3.7	6.4	1.2	0.5	5.8	63	1003.4	0.3	4.1	7.3	12	1.1	•	•
21	0.9	3.7	− 0.5	− 2.6	4.5	70	1022.8	6.9	0.4	2.1	4	0.0	−	−
22	3.4	5.0	− 1.3	− 3.2	7.4	95	1017.1	−	7.9	1.1	2	0.4	−	−
23	4.9	7.7	2.4	1.3	6.6	75	1006.6	−	4.8	4.5	7	0.2	−	−
24	5.9	8.9	2.2	1.1	8.2	87	994.1	−	7.0	4.9	8	13.7	−	−
25	1.8	8.9	− 0.2	− 1.1	5.5	79	993.6	3.2	6.4	5.3	7	1.7	−	−
26	− 1.3	1.2	− 3.9	− 8.0	4.5	81	1001.0	4.7	3.9	1.8	4	1.4	1	•
27	− 4.4	− 1.0	− 7.2	−10.5	4.2	95	1004.9	−	5.0	0.9	2	1.1	4	•
28	− 9.8	− 2.3	− 8.2	−14.6	4.1	94	1007.8	−	7.3	0.5	1	2.6	5	•
29	− 1.8	0.3	− 5.0	− 7.0	5.2	96	993.2	−	8.0	3.1	5	7.0	4	•
30	− 2.8	− 0.3	− 5.4	−11.5	4.8	97	997.3	0.6	7.0	0.5	1	0.0	20	1.4

OLSZTYN – DAJTKI

DNI	TEMPERATURA POWIETRZA				PRĘŻNOŚĆ PARY WODNEJ	WILGOTNOŚĆ WZGLĘDNA	CIŚNIENIE ATMOSFERYCZNE	USŁONECZNIENIE	ZACHMURZENIE	WIATR		OPAD	ŚNIEG	
	T	Max	Min	T_0	e	U	P	S	N	v	v_{max}	R_d	s_h	s_g
1	− 1.7	3.5	− 6.6	−10.1	4.7	86	1017.3	•	0.5	2.0	4	−	−	−
2	− 0.9	5.2	− 5.0	− 7.7	4.3	78	1012.2	•	1.3	1.0	2	−	−	−
3	0.6	4.3	− 3.9	− 8.3	4.5	73	1009.6	•	1.6	1.9	4	−	−	−
4	1.4	7.5	− 2.8	− 5.9	5.1	76	1006.1	•	1.9	1.9	3	−	−	−
5	3.0	7.0	− 1.3	− 4.2	5.1	68	997.1	•	1.5	3.3	5	−	−	−
6	5.4	7.4	4.0	3.0	7.5	84	989.1	•	6.6	4.0	6	1.2	−	−
7	3.8	5.6	2.0	0.4	6.3	78	992.1	•	6.4	6.9	8	1.5	−	−
8	5.2	8.8	2.0	0.7	8.2	92	1000.2	•	7.0	3.9	4	0.9	−	−
9	8.2	10.2	5.7	4.3	10.3	94	995.9	•	7.9	5.8	7	12.1	−	−
10	6.5	9.9	4.9	4.6	8.9	93	993.5	•	7.6	3.3	5	8.2	−	−
11	6.1	8.1	3.6	2.9	8.5	90	991.1	•	7.9	4.3	7	1.1	−	−
12	4.0	6.1	2.7	1.9	6.8	83	993.0	•	6.6	6.5	8	5.0	−	−
13	4.1	5.9	1.3	1.1	7.3	89	971.2	•	7.1	7.6	10	2.4	−	−
14	0.6	5.2	− 2.2	− 3.8	5.5	85	974.8	•	4.6	6.4	8	3.0	−	−
15	− 1.8	1.6	− 4.2	− 5.7	3.5	66	986.8	•	3.1	3.6	6	2.4	1	•
16	0.9	2.8	− 2.5	− 3.5	5.9	90	979.8	•	7.4	5.1	8	2.2	4	•
17	1.3	2.7	0.2	− 0.4	6.1	91	987.0	•	7.5	5.8	7	4.2	2	•
18	0.6	2.7	− 0.7	− 1.9	5.7	90	1002.8	•	5.3	4.1	9	−	2	•
19	1.3	2.9	0.6	− 1.4	5.5	81	984.3	•	7.6	6.6	8	7.3	2	•
20	1.1	4.0	− 0.1	− 0.1	6.1	92	981.9	•	7.9	8.4	11	9.3	−	−
21	0.2	1.4	− 1.4	− 3.8	5.2	87	1005.3	•	6.0	6.3	9	0.0	5	3.2
22	0.7	1.6	− 1.4	− 3.9	6.0	93	1005.4	•	7.5	4.5	5	0.0	5	•
23	3.9	6.2	1.3	0.9	6.4	79	992.0	•	5.5	6.6	8	0.0	−	−
24	4.2	7.5	1.4	0.4	7.4	89	983.1	•	6.5	6.4	10	10.3	−	−
25	0.5	8.3	− 2.2	− 3.9	5.7	88	976.7	•	6.9	8.0	14	4.2	1	•
26	− 2.9	− 0.7	− 4.5	− 6.3	4.4	89	987.1	•	4.1	3.8	8	0.8	4	2.9
27	− 7.8	− 4.0	− 9.4	−15.4	3.3	93	999.6	•	6.0	2.3	3	−	6	•
28	− 5.2	− 3.9	− 8.4	− 8.5	3.9	85	997.8	•	8.0	3.5	4	0.1	8	•
29	− 5.0	− 3.8	− 5.8	− 6.9	3.7	88	998.2	•	6.3	4.0	9	−	8	•
30	− 9.8	− 8.5	−11.2	−17.8	2.7	94	998.0	•	2.9	1.8	3	−	4	•

S Z C Z E C I N E K

DNI	TEMPERATURA POWIETRZA T	Max	Min	T_g	PRĘŻNOŚĆ PARY WODNEJ e	WILGOTNOŚĆ WZGLĘDNA U	CIŚNIENIE ATMOSFERYCZNE P	USŁONECZNIENIE S	ZACHMURZENIE N	WIATR v	v_{max}	OPAD R_d	ŚNIEG s_h	s_g
1	− 1.3	4.1	− 6.0	− 9.8	4.5	81	1017.1	6.8	0.8	0.8	2	−	−	−
2	− 0.3	5.8	− 6.9	−10.5	3.9	68	1010.6	5.9	1.5	2.6	4	−	−	−
3	0.2	7.2	− 3.9	− 8.0	4.4	73	1006.2	5.9	0.8	1.9	3	−	−	−
4	0.6	7.8	− 5.7	− 8.6	4.9	77	1002.5	6.1	0.8	1.8	3	−	−	−
5	4.4	9.2	− 0.7	− 2.2	5.7	67	991.8	4.0	3.5	4.8	7	1.8	−	−
6	6.0	9.0	4.8	3.5	7.4	80	986.9	2.8	7.0	4.6	6	0.0	−	−
7	4.3	6.2	3.0	1.0	7.0	84	994.4	1.6	6.1	5.6	7	3.4	−	−
8	6.3	8.0	4.3	3.3	8.9	93	1000.5	−	7.6	5.1	7	3.7	−	−
9	9.1	10.4	5.5	3.8	11.1	95	996.4	−	8.0	5.9	7	16.1	−	−
10	6.7	9.2	5.6	5.3	9.4	94	993.4	−	8.0	2.0	6	13.9	−	−
11	6.4	7.9	5.4	4.0	8.7	90	990.1	0.3	6.9	4.6	7	0.4	−	−
12	4.2	5.5	3.5	2.0	6.7	82	992.1	3.6	7.3	6.8	9	10.6	−	−
13	4.9	6.7	2.7	2.1	7.4	86	970.5	1.9	7.4	7.1	8	4.4	−	−
14	0.4	5.4	− 1.8	− 4.7	4.9	78	978.6	2.4	4.0	6.5	10	1.9	−	−
15	− 1.9	1.0	− 5.8	− 9.2	4.5	83	984.8	4.5	4.1	4.0	6	4.4	2	•
16	2.1	4.0	− 0.3	− 1.0	4.5	91	978.5	0.1	7.3	6.6	8	8.2	3	•
17	1.8	3.6	0.5	− 0.5	4.2	90	989.8	1.4	7.0	6.8	8	3.2	2	•
18	0.5	3.4	− 1.3	− 4.5	5.6	87	1004.4	4.3	4.9	4.5	8	−	2	•
19	1.8	4.1	0.1	− 1.1	5.8	85	985.8	−	7.3	6.8	9	6.7	−	−
20	2.5	4.6	1.1	− 0.2	5.2	71	989.3	−	7.3	8.5	10	0.5	−	−
21	0.1	2.1	− 0.8	− 3.6	4.6	74	1009.9	4.4	2.9	4.8	7	−	−	−
22	2.6	4.3	− 1.1	− 3.5	7.0	95	1005.6	−	8.0	3.1	5	0.3	1	•
23	4.5	7.2	2.6	0.9	6.3	75	994.3	−	5.0	6.9	8	0.0	−	−
24	5.3	8.5	1.6	1.0	7.9	88	983.1	−	7.0	7.0	10	19.4	−	−
25	3.5	8.5	− 1.7	− 0.4	5.9	93	980.8	3.4	5.6	8.9	13	8.9	3	1.7
26	− 3.2	0.1	− 5.7	− 7.2	4.5	91	988.9	2.0	4.8	2.9	6	0.9	18	•
27	− 4.4	− 2.5	− 7.2	−16.6	4.1	93	993.9	−	6.5	2.1	3	0.0	20	•
28	− 4.6	− 2.5	− 7.1	− 9.0	4.1	93	996.4	−	6.9	2.1	3	0.0	18	•
29	− 3.3	− 1.7	− 5.2	− 7.8	4.4	91	983.8	−	7.6	5.6	7	2.2	16	•
30	− 3.5	− 1.2	− 4.3	− 4.3	4.3	51	985.6	−	8.0	2.0	3	0.2	14	2.9

C H O J N I C E

DNI	TEMPERATURA POWIETRZA T	Max	Min	T_g	PRĘŻNOŚĆ PARY WODNEJ e	WILGOTNOŚĆ WZGLĘDNA U	CIŚNIENIE ATMOSFERYCZNE P	USŁONECZNIENIE S	ZACHMURZENIE N	WIATR v	v_{max}	OPAD R_d	ŚNIEG s_h	s_g
1	− 0.5	3.2	− 3.3	− 8.6	5.0	85	1012.8	6.0	0.4	0.4	1	−	−	−
2	− 1.1	4.8	− 5.1	− 9.6	4.2	77	1006.7	6.7	0.8	0.9	2	−	−	−
3	0.0	5.7	− 3.6	− 7.6	4.7	76	1002.2	7.7	0.8	2.0	3	−	−	−
4	0.5	6.1	− 2.9	− 6.7	6.5	83	998.9	7.0	0.9	1.8	2	−	−	−
5	2.1	7.0	− 2.5	− 4.3	5.5	77	988.7	5.3	4.8	3.5	7	0.9	−	−
6	5.3	7.4	3.6	2.0	7.4	84	982.8	1.5	7.1	6.9	12	2.8	−	−
7	3.6	5.0	1.9	0.8	7.0	88	989.4	2.8	7.1	8.6	12	1.6	−	−
8	5.6	7.7	3.2	2.8	8.6	95	996.0	0.1	7.8	5.9	8	0.8	−	−
9	8.5	10.2	5.0	3.4	10.9	98	991.6	−	8.0	8.9	10	6.3	−	−
10	6.2	9.1	5.1	4.5	9.2	97	989.1	−	8.0	2.8	8	8.5	−	−
11	5.0	7.7	4.3	2.5	8.7	93	985.8	0.6	7.4	6.1	12	0.4	−	−
12	1.5	5.2	2.4	1.0	6.9	87	987.8	3.0	7.1	11.0	18	7.6	−	−
13	4.3	5.9	2.3	1.5	7.5	90	966.0	1.5	7.5	17.1	19	7.0	−	−
14	− 0.7	4.8	− 3.7	− 6.7	5.1	88	973.1	3.3	3.4	8.3	16	1.7	−	−
15	− 2.9	0.2	− 7.4	−10.8	4.2	83	980.8	5.4	4.4	2.8	5	3.8	1	•
16	1.3	2.5	− 1.5	− 1.5	4.3	93	973.9	1.3	6.9	7.1	10	4.3	5	•
17	1.2	2.9	0.1	− 1.1	6.0	90	984.4	3.6	7.5	7.8	10	1.2	−	•
18	− 0.1	2.2	− 2.5	− 5.7	5.6	93	999.5	5.8	4.3	5.4	12	−	2	•
19	1.0	3.2	− 0.7	− 2.0	5.8	88	981.8	−	7.8	8.6	15	6.5	1	•
20	1.3	3.6	0.0	− 0.6	5.7	85	982.8	−	7.4	11.8	15	0.7	−	−
21	− 0.4	0.9	− 1.8	− 4.1	4.7	79	1004.7	2.9	4.5	5.1	8	−	−	−
22	0.9	2.1	− 2.3	− 3.9	6.5	99	1001.1	−	7.8	4.4	6	0.2	−	−
23	3.5	6.5	0.7	− 0.5	6.6	84	989.1	−	6.1	9.4	13	0.0	−	−
24	4.2	8.0	1.0	0.0	7.8	93	978.5	−	7.6	9.8	13	16.9	−	−
25	3.3	7.9	− 2.2	− 3.1	5.6	89	975.4	4.2	7.4	9.4	14	7.5	−	−
26	− 4.2	− 0.4	−11.8	−17.1	4.2	93	983.8	5.2	4.0	4.0	7	0.1	22	0.9
27	− 6.0	− 4.1	−11.1	−19.0	3.7	93	989.8	−	7.1	0.5	4	0.0	23	•
28	− 4.9	− 3.8	− 6.6	− 6.3	4.1	98	992.1	−	7.9	1.8	4	−	24	•
29	− 4.2	− 3.2	− 5.6	− 6.8	4.3	96	980.8	−	7.8	4.9	6	2.3	24	•
30	− 4.6	− 2.6	− 5.3	− 5.4	4.0	93	982.0	−	8.0	2.6	4	0.0	24	1.4

S Z C Z E C I N - D Ą B I E

DNI	TEMPERATURA POWIETRZA T	Max	Min	T_g	PRĘŻNOŚĆ PARY WODNEJ e	WILGOTNOŚĆ WZGLĘDNA U	CIŚNIENIE ATMOSFERYCZNE P	USŁONECZNIENIE S	ZACHMURZENIE N	WIATR v	v_{max}	OPAD R_d	ŚNIEG s_h	s_g
1	− 0.4	5.6	− 6.7	− 8.5	4.9	82	1033.9	7.4	0.3	3.1	5	−	−	−
2	− 0.9	6.6	− 3.8	− 6.3	4.2	67	1026.8	6.6	3.3	3.3	7	−	−	−
3	− 0.6	8.1	− 5.9	− 8.2	4.9	82	1022.7	6.9	0.9	0.9	2	−	−	−
4	1.8	8.2	− 5.1	− 7.7	5.4	79	1018.1	6.2	0.9	2.1	5	−	−	−
5	3.9	13.5	− 2.7	− 0.1	6.4	95	1006.1	2.3	5.1	6.0	10	1.3	−	−
6	5.9	12.0	4.1	2.9	8.6	81	1004.5	4.5	6.8	7.3	10	0.0	−	−
7	5.9	6.9	3.3	1.7	7.7	83	1014.8	0.8	7.0	6.6	9	2.8	−	−
8	7.8	10.2	5.7	4.9	9.3	88	1019.1	0.5	6.6	5.3	8	1.6	−	−
9	10.7	11.6	6.1	5.0	11.4	89	1014.9	−	8.0	6.8	8	3.2	−	−
10	9.2	11.0	8.6	8.7	11.1	95	1010.9	−	8.0	5.4	7	10.6	−	−
11	7.8	9.3	6.1	4.8	9.1	85	1008.1	1.2	6.1	6.3	9	0.7	−	−
12	5.4	6.6	3.3	2.3	7.4	82	1010.1	2.2	6.8	7.9	12	4.9	−	−
13	5.2	8.4	4.4	3.8	8.0	85	989.3	2.5	6.3	8.4	10	2.9	−	−
14	2.5	5.2	0.1	− 2.3	5.2	71	999.2	5.5	2.9	6.6	9	−	−	−
15	0.2	2.8	− 4.4	− 7.7	5.6	89	1001.3	0.5	4.1	5.4	8	1.3	−	−
16	3.9	6.7	1.3	− 0.2	6.8	83	997.3	2.5	6.4	8.3	12	2.2	−	−
17	2.9	4.7	0.4	0.8	6.4	85	1010.8	3.5	4.1	6.4	8	0.0	−	−
18	1.7	3.4	− 0.7	− 2.2	4.1	89	1023.2	4.5	2.4	4.6	6	−	−	−
19	3.7	5.8	0.9	0.3	6.3	79	1003.4	−	6.0	9.4	12	1.6	−	−
20	4.8	6.8	3.3	1.9	8.6	85	1012.1	2.6	2.9	9.4	12	−	−	−
21	1.3	5.0	− 0.7	− 3.5	5.5	82	1030.1	6.8	0.3	3.8	5	−	−	−
22	3.5	5.4	− 0.2	− 1.3	7.4	94	1024.4	−	7.3	4.8	6	0.0	−	−
23	5.3	8.4	1.9	0.9	7.8	78	1014.0	0.6	5.9	6.6	8	0.0	−	−
24	6.6	9.3	2.3	0.7	8.9	90	1001.6	−	7.0	7.9	10	10.4	−	−
25	2.5	9.3	0.4	− 0.5	6.0	82	1001.7	3.5	5.1	7.9	10	6.6	−	−
26	− 0.9	1.5	− 3.7	−12.7	5.1	88	1006.1	5.9	3.4	4.4	8	−	5	•
27	− 3.1	− 0.4	− 6.6	−10.7	4.5	91	1011.4	−	4.8	3.3	5	1.5	5	•
28	− 4.4	− 0.5	−11.4	−14.8	4.2	93	1014.7	0.6	4.9	3.3	7	1.5	6	•
29	− 1.7	− 0.6	− 4.1	− 3.8	4.9	91	1000.7	−	8.0	7.6	9	6.4	9	•
30	− 1.9	− 0.4	− 4.8	− 3.5	4.8	91	1004.8	−	7.9	6.8	8	8.7	22	•

P I Ł A

DNI	TEMPERATURA POWIETRZA T	Max	Min	T_g	PRĘŻNOŚĆ PARY WODNEJ e	WILGOTNOŚĆ WZGLĘDNA U	CIŚNIENIE ATMOSFERYCZNE P	USŁONECZNIENIE S	ZACHMURZENIE N	WIATR v	v_{max}	OPAD R_d	ŚNIEG s_h	s_g
1	− 2.5	3.7	− 7.2	− 9.9	4.3	85	1026.1	5.9	0.8	0.8	2	−	−	−
2	− 2.6	6.1	− 9.1	−11.9	3.5	74	1019.8	6.1	1.5	0.5	2	−	−	−
3	− 1.9	6.8	− 7.6	−10.1	4.3	83	1015.4	6.7	0.6	0.4	2	−	−	−
4	− 1.2	6.8	− 8.0	− 9.5	4.8	86	1011.7	4.5	1.1	0.8	2	−	−	−
5	3.5	10.5	− 4.5	− 7.7	5.5	71	1001.8	4.4	3.8	2.4	6	1.0	−	−
6	6.4	9.2	4.8	4.0	7.3	77	997.3	1.6	7.4	5.9	9	0.2	−	−
7	5.0	6.8	3.3	2.4	7.1	81	1004.9	3.3	7.1	7.1	12	1.6	−	−
8	6.3	8.7	4.9	4.8	8.9	93	1010.7	0.2	7.1	5.1	6	3.0	−	−
9	9.1	10.7	5.1	4.3	10.9	95	1006.5	−	8.0	6.4	8	4.3	−	−
10	6.3	9.8	7.7	7.6	10.5	96	1003.1	−	8.0	5.5	8	9.7	−	−
11	6.8	8.5	4.7	3.9	9.0	91	1000.4	0.8	6.9	6.0	9	2.5	−	−
12	4.3	5.9	2.5	0.9	6.9	84	1002.9	3.3	6.1	5.8	8	8.9	−	−
13	5.2	7.5	3.0	2.5	7.8	89	982.2	1.2	7.5	7.5	9	10.1	−	−
14	0.3	4.9	− 2.6	− 3.8	5.6	88	989.1	3.1	3.6	6.6	10	1.3	1	•
15	− 2.7	0.9	−10.6	−14.7	4.7	91	994.5	1.4	4.6	2.5	4	2.7	1	•
16	2.5	4.4	− 0.1	− 0.5	6.4	88	989.7	0.5	6.8	5.9	8	4.9	1	•
17	2.0	4.4	0.3	0.0	6.3	89	1000.3	4.6	5.4	6.5	9	3.3	−	−
18	0.0	2.0	− 1.6	− 4.5	5.7	93	1014.3	4.3	3.6	4.3	8	−	1	•
19	2.1	5.0	− 1.1	− 2.3	6.2	86	997.2	−	6.5	6.4	10	4.8	−	−
20	2.7	5.7	1.3	0.4	5.5	74	999.4	0.5	4.0	9.6	12	0.4	−	−
21	− 0.6	2.7	− 2.7	− 6.3	4.1	70	1019.6	5.0	1.9	4.1	6	−	−	−
22	1.2	2.9	− 4.5	− 7.0	6.5	97	1015.9	−	7.4	3.5	5	0.2	−	−
23	4.3	7.9	1.1	0.2	6.2	75	1004.9	−	5.3	6.4	8	−	−	−
24	5.4	8.7	0.7	− 0.4	8.5	92	994.3	−	6.4	8.1	12	15.5	−	−
25	2.2	8.9	− 0.5	− 1.1	5.5	76	991.4	4.9	6.3	9.0	13	0.5	−	−
26	− 1.2	1.6	− 3.5	− 5.0	4.5	80	998.7	5.7	4.1	4.6	8	0.1	1	•
27	− 4.6	− 2.3	− 8.0	− 9.8	4.2	95	1003.7	−	5.8	1.8	4	1.1	1	•
28	− 3.8	− 2.2	− 5.5	− 6.4	4.3	94	1006.3	−	8.0	2.0	4	−	1	•
29	− 3.2	− 1.4	− 5.3	− 5.6	4.5	92	994.4	−	7.9	5.0	6	2.8	1	•
30	− 3.1	− 0.9	− 4.1	− 4.5	4.6	93	994.9	−	7.9	2.1	5	0.8	3	•

BIAŁYSTOK

DNI	TEMPERATURA POWIETRZA				PRĘŻNOŚĆ PARY WODNEJ	WILGOTNOŚĆ WZGLĘDNA	CIŚNIENIE ATMOSFERYCZNE	USŁONECZNIENIE	ZACHMURZENIE	WIATR		OPAD	ŚNIEG	
	T	Max	Min	T_0	e	U	P	S	N	v	v_{max}	R_d	s_h	s_g
1	− 1.3	2.4	− 4.8	− 6.3	4.2	76	1012.2	7.7	0.6	4.3	6	–	–	–
2	− 3.2	2.7	− 3.6	− 5.2	5.1	83	1008.6	–	7.3	3.3	4	–	–	–
3	− 3.8	4.5	− 6.8	− 8.4	4.4	77	1007.5	8.2	0.1	3.4	5	–	–	–
4	− 3.4	5.2	− 5.0	− 7.3	5.1	85	1006.2	7.6	1.3	4.1	7	–	–	–
5	3.9	5.7	− 3.6	− 6.2	4.9	77	998.5	8.0	0.5	4.9	6	–	–	–
6	3.8	7.1	0.7	− 0.7	6.9	85	989.4	–	6.4	5.4	8	5.4	–	–
7	3.2	5.9	1.1	0.8	6.5	84	990.1	0.2	6.3	7.0	9	0.6	–	–
8	3.7	5.9	0.6	− 1.8	7.5	93	998.4	0.0	7.3	4.6	8	0.1	–	–
9	7.2	9.5	4.1	3.8	9.3	91	994.6	–	8.0	7.5	10	8.6	–	–
10	6.9	9.7	5.7	5.3	9.2	93	991.0	–	8.0	4.9	8	10.7	–	–
11	6.1	7.9	4.2	3.2	8.6	92	990.4	–	8.0	5.9	8	4.0	–	–
12	4.4	7.3	2.7	1.0	6.9	83	992.4	0.1	7.5	7.4	9	4.3	–	–
13	3.8	5.7	0.7	0.2	6.9	88	972.1	–	7.5	9.3	10	8.6	–	–
14	1.5	4.8	− 0.3	− 0.9	5.4	82	972.3	0.3	6.9	8.0	10	0.7	–	–
15	− 2.4	1.5	− 3.7	− 6.3	3.6	71	985.4	7.4	2.0	5.0	8	0.2	–	–
16	− 3.6	1.1	− 4.3	− 6.4	5.3	90	990.3	–	7.8	4.8	7	2.3	1	•
17	1.4	2.2	0.6	− 2.2	5.8	86	984.0	0.2	7.3	6.0	8	1.0	1	•
18	3.1	2.8	0.2	− 1.4	5.5	87	999.5	5.2	5.8	4.4	6	0.0	1	•
19	2.5	2.2	1.1	− 2.8	5.3	83	990.9	–	7.9	6.6	9	1.7	–	–
20	1.4	3.2	0.2	− 1.1	6.0	89	977.3	–	8.0	9.6	10	3.6	–	–
21	− 3.6	0.9	− 1.8	− 3.8	5.0	86	999.0	3.2	6.4	7.1	10	0.2	4	•
22	3.2	1.2	− 2.4	− 6.2	5.7	91	1003.4	–	7.9	4.1	6	0.3	4	•
23	3.8	5.6	1.2	0.7	6.3	88	989.8	–	7.5	7.8	10	0.1	–	–
24	3.4	6.3	1.0	0.3	7.0	90	982.9	–	7.8	7.8	12	7.1	–	–
25	1.7	8.5	− 2.4	− 3.6	5.8	81	972.9	0.6	6.9	9.9	12	0.7	–	–
26	− 2.8	− 0.5	− 5.8	− 7.4	4.5	89	983.9	–	5.3	4.5	6	3.4	–	–
27	− 5.7	− 3.4	− 7.8	−10.8	3.2	87	993.1	3.4	7.0	3.1	5	0.0	6	•
28	− 7.0	− 5.3	− 8.2	−11.1	3.3	91	996.2	–	7.8	2.1	3	0.1	6	•
29	− 7.6	− 4.7	−11.2	−18.9	3.1	88	990.1	2.8	3.4	3.3	4	0.0	6	•
30	−12.1	− 7.5	−15.3	−20.1	2.1	85	986.7	3.5	2.5	2.4	3	0.1	4	•

BYDGOSZCZ

Listopad 1973

DNI	TEMPERATURA POWIETRZA				PRĘŻNOŚĆ PARY WODNEJ	WILGOTNOŚĆ WZGLĘDNA	CIŚNIENIE ATMOSFERYCZNE	USŁONECZNIENIE	ZACHMURZENIE	WIATR		OPAD	ŚNIEG	
	T	Max	Min	T_0	e	U	P	S	N	v	v_{max}	R_d	s_h	s_g
1	− 3.2	3.9	− 7.9	−10.9	3.9	82	1026.7	5.8	0.0	0.3	1	–	–	–
2	− 2.9	5.1	− 9.7	−12.5	3.6	76	1020.8	5.1	0.4	1.4	3	–	–	–
3	− 1.1	6.2	− 7.1	− 9.9	4.3	78	1016.4	5.8	0.3	1.4	4	–	–	–
4	3.1	7.1	− 5.2	− 9.4	4.8	80	1013.0	6.9	1.0	1.8	3	–	–	–
5	3.1	8.4	− 2.6	− 7.5	5.5	71	1003.1	5.1	3.9	3.6	7	–	–	–
6	6.6	10.0	4.4	3.2	7.5	76	997.6	–	6.5	6.9	9	1.8	–	–
7	5.1	8.2	2.6	0.9	6.6	75	1004.2	3.4	7.0	9.1	14	2.5	–	–
8	6.2	7.8	4.7	3.3	8.5	90	1010.5	–	7.3	5.5	8	1.0	–	–
9	8.9	11.5	4.9	4.2	10.6	92	1005.8	–	8.0	7.8	9	3.7	–	–
10	8.2	9.4	7.9	6.1	10.3	95	1003.1	–	8.0	6.5	9	9.0	–	–
11	7.2	9.5	4.8	3.6	9.0	89	1000.5	0.6	6.9	6.4	9	2.0	–	–
12	4.6	6.2	3.1	1.3	6.4	76	1003.1	3.7	5.8	7.8	11	10.0	–	–
13	5.1	7.8	2.6	2.0	7.5	86	981.6	2.1	7.3	11.1	13	6.1	–	–
14	1.1	5.5	− 1.6	− 2.6	5.2	87	987.4	4.0	3.8	8.5	12	0.5	–	–
15	− 2.0	1.4	− 7.3	−10.5	4.2	79	995.4	5.2	4.3	4.0	7	2.1	–	–
16	2.2	4.2	− 0.4	− 0.8	6.1	85	989.2	–	6.1	7.1	10	2.1	2	•
17	2.2	4.1	1.2	− 0.2	6.0	84	999.1	0.3	6.6	8.0	9	0.2	–	–
18	3.7	3.7	− 1.7	− 3.8	5.3	83	1014.0	5.6	4.5	5.4	10	–	–	–
19	2.2	3.8	− 0.8	− 2.4	5.8	81	997.8	–	6.9	6.9	14	3.6	–	–
20	2.6	5.4	1.0	0.3	5.4	73	996.7	–	5.3	11.1	13	0.5	1	•
21	3.2	2.2	− 2.6	− 5.4	4.2	68	1018.8	4.5	4.3	5.5	9	–	–	–
22	1.1	2.4	− 4.1	− 6.2	6.3	94	1016.0	–	6.9	5.8	8	0.4	–	–
23	4.4	7.4	1.8	0.3	6.1	73	1004.1	–	5.4	8.1	9	–	–	–
24	5.1	8.6	1.5	− 0.1	8.0	89	994.2	–	6.0	8.9	12	21.1	–	–
25	1.4	8.5	− 0.8	− 0.3	5.7	83	989.9	1.7	5.6	10.0	12	2.2	1	•
26	− 2.0	0.7	− 4.5	− 5.6	4.5	84	998.0	4.8	4.0	5.0	8	1.2	1	•
27	− 5.1	− 3.5	− 8.8	−12.6	3.9	92	1004.2	–	5.9	1.4	2	1.1	2	•
28	− 3.9	− 2.9	− 4.9	− 6.7	4.1	89	1006.4	–	7.9	2.6	4	–	4	•
29	− 3.6	− 2.6	− 5.2	− 6.8	3.9	83	996.0	–	7.8	5.9	8	2.1	2	•
30	− 4.1	− 2.6	− 4.8	− 5.6	3.7	82	995.9	–	8.0	3.4	4	0.1	4	•

MŁAWA

DNI	TEMPERATURA POWIETRZA				PRĘŻNOŚĆ PARY WODNEJ	WILGOTNOŚĆ WZGLĘDNA	CIŚNIENIE ATMOSFERYCZNE	USŁONECZNIENIE	ZACHMURZENIE	WIATR		OPAD	ŚNIEG	
	T	Max	Min	T_0	e	U	P	S	N	v	v_{max}	R_d	s_h	s_g
1	− 2.0	3.1	− 6.2	− 8.2	4.2	81	1015.8	8.4	0.4	1.8	3	–	–	–
2	− 1.3	4.0	− 6.2	− 8.7	4.3	79	1011.2	7.2	1.6	1.0	2	–	–	–
3	− 3.4	4.7	− 4.3	− 7.1	4.8	82	1008.0	6.0	0.6	1.4	3	–	–	–
4	− 3.4	5.1	− 3.2	− 6.5	5.2	83	1005.3	7.7	1.6	2.1	3	–	–	–
5	2.4	6.1	− 1.4	− 3.6	5.2	72	996.5	7.2	3.1	3.6	5	–	–	–
6	4.7	6.5	2.9	1.1	7.6	88	989.2	–	6.9	4.0	7	1.8	–	–
7	3.4	5.2	1.3	− 0.2	6.5	83	993.0	1.0	6.6	8.4	10	1.6	–	–
8	5.0	5.8	1.9	1.4	8.2	94	1000.2	–	7.8	5.0	6	1.1	–	–
9	7.6	9.8	5.4	5.0	10.0	95	996.7	–	8.0	8.3	10	10.1	–	–
10	7.2	9.4	5.6	5.3	9.7	95	993.3	–	8.0	5.4	9	10.5	–	–
11	6.4	8.0	4.5	3.0	8.8	92	991.2	–	7.8	6.3	9	0.4	–	–
12	3.7	5.7	2.4	1.1	6.7	84	993.9	0.3	7.6	6.4	9	6.1	–	–
13	4.2	6.1	1.7	1.1	7.3	88	972.5	0.9	7.8	9.6	10	8.5	–	–
14	2.9	4.7	1.4	− 2.6	6.3	80	975.4	2.6	5.4	7.6	11	0.3	–	–
15	− 2.4	1.8	− 5.5	− 7.2	3.7	72	986.3	7.3	2.6	4.3	6	4.4	–	–
16	0.8	2.5	− 2.1	− 2.2	5.8	90	980.1	–	7.6	5.5	9	0.7	3	•
17	1.1	2.5	0.4	0.0	6.0	90	987.3	–	7.4	6.6	9	1.6	–	–
18	0.7	2.4	− 0.2	− 2.0	5.8	89	1002.2	4.9	6.3	5.3	8	–	–	–
19	1.3	3.0	− 0.5	− 1.3	5.6	82	989.5	–	7.8	6.3	9	1.5	–	–
20	1.6	4.2	0.3	0.0	5.8	85	982.4	–	7.5	11.0	13	0.1	–	–
21	− 0.4	1.2	− 0.9	− 1.7	4.8	81	1005.4	5.0	6.9	7.5	10	0.0	–	–
22	0.3	1.8	− 2.1	− 3.4	5.8	92	1005.6	–	6.9	4.6	6	–	–	–
23	3.4	6.0	1.1	0.5	8.3	91	993.0	–	6.4	8.0	10	0.1	–	–
24	3.9	7.7	0.7	− 0.7	7.3	89	984.4	–	7.8	7.6	12	16.6	–	–
25	1.3	8.0	− 1.9	− 3.1	5.7	82	977.4	2.7	6.5	9.9	12	4.0	–	–
26	− 3.6	0.1	− 9.2	−14.4	4.2	88	986.2	3.7	4.1	5.0	8	1.5	4	•
27	− 7.7	− 5.3	−11.0	−21.4	3.1	90	994.7	–	6.0	1.5	2	–	6	•
28	− 4.8	− 3.5	− 6.5	− 6.6	3.9	90	996.8	1.1	7.8	3.3	7	0.0	5	•
29	− 5.4	− 3.7	− 7.0	− 8.2	3.4	83	989.1	1.7	6.5	5.4	8	–	8	•
30	− 8.8	− 5.6	−11.0	−15.5	2.6	83	988.2	2.9	3.4	3.3	5	–	4	•

OSTROŁĘKA

DNI	TEMPERATURA POWIETRZA				PRĘŻNOŚĆ PARY WODNEJ	WILGOTNOŚĆ WZGLĘDNA	CIŚNIENIE ATMOSFERYCZNE	USŁONECZNIENIE	ZACHMURZENIE	WIATR		OPAD	ŚNIEG	
	T	Max	Min	T_0	e	U	P	S	N	v	v_{max}	R_d	s_h	s_g
1	− 3.9	4.0	− 5.3	− 8.6	4.3	75	1021.8	8.4	1.3	2.8	5	–	–	–
2	− 3.3	6.0	− 4.5	− 7.9	4.7	81	1017.5	2.5	4.8	1.0	2	–	–	–
3	− 3.8	5.1	− 5.0	− 8.4	4.7	83	1015.3	7.5	0.4	1.5	3	–	–	–
4	− 3.4	6.5	− 3.6	− 7.3	5.1	83	1012.8	7.2	0.9	1.4	3	–	–	–
5	1.7	8.7	− 3.3	− 7.4	5.2	77	1004.5	6.5	2.8	2.0	3	–	–	–
6	5.0	6.8	2.4	− 0.7	7.7	87	996.1	–	7.6	3.5	5	3.5	–	–
7	4.1	5.9	2.2	− 0.2	6.5	89	998.8	1.0	6.1	6.5	9	0.1	–	–
8	4.9	6.0	1.9	− 0.3	8.1	93	1006.4	–	7.6	3.4	4	0.7	–	–
9	7.9	10.0	4.9	4.7	10.1	94	1002.5	–	7.9	7.1	9	6.9	–	–
10	7.6	10.2	6.2	5.9	10.0	96	999.3	–	8.0	3.3	7	12.4	–	–
11	6.9	8.8	5.6	4.3	9.0	90	997.6	0.1	7.1	5.0	8	0.3	–	–
12	4.6	6.9	3.0	1.6	7.0	82	1000.2	0.3	7.5	5.8	9	4.2	–	–
13	4.3	6.0	1.9	0.1	7.3	88	979.0	0.6	7.6	8.1	9	7.1	–	–
14	1.4	5.4	− 0.5	− 2.4	5.7	83	980.7	1.0	5.4	5.8	9	0.3	–	–
15	− 2.0	1.7	− 3.5	− 6.8	3.5	66	993.0	7.8	2.5	3.4	5	2.3	–	–
16	3.7	2.4	− 3.5	− 6.3	5.8	91	986.5	–	6.4	4.3	8	1.8	2	•
17	2.1	3.1	1.4	− 0.7	6.0	95	992.7	0.3	7.4	5.4	7	0.6	–	–
18	1.2	4.1	− 0.2	− 2.2	5.8	87	1008.4	4.8	5.0	3.1	5	–	–	–
19	1.6	3.2	− 0.5	− 2.3	5.4	78	997.4	–	7.9	7.0	9	2.7	–	–
20	2.4	4.8	0.7	0.0	5.9	81	987.1	–	7.8	9.0	14	0.5	–	–
21	3.4	1.9	− 0.6	− 3.3	5.4	86	1009.8	0.8	6.6	5.8	8	1.4	–	–
22	2.9	2.0	− 1.7	− 4.8	5.9	93	1011.8	–	7.9	4.0	6	0.0	1	•
23	4.2	6.6	1.9	1.3	6.6	89	998.2	–	6.3	7.1	10	0.0	–	–
24	4.2	7.3	1.3	− 0.6	7.4	89	990.6	–	7.1	6.9	9	10.1	–	–
25	1.7	8.6	− 1.4	− 3.8	6.0	84	982.4	2.1	6.8	7.8	12	6.2	–	–
26	− 2.3	0.3	− 4.9	− 6.5	4.8	92	992.6	1.9	6.1	3.3	6	2.7	3	•
27	− 6.8	− 4.8	−10.6	−15.4	3.5	94	1001.4	–	6.1	1.9	3	0.0	8	•
28	− 4.9	− 3.7	− 6.8	− 9.6	3.8	94	1003.6	–	8.0	1.9	5	0.2	6	•
29	− 5.4	− 2.9	− 7.3	−12.3	3.5	86	997.0	0.7	5.6	3.0	5	–	6	•
30	− 9.9	− 3.8	−11.7	−15.9	2.7	92	995.7	0.4	2.5	1.5	2	–	6	1.7

Tablica II

TORUŃ

DNI	TEMPERATURA POWIETRZA				PRĘŻNOŚĆ PARY WODNEJ	WILGOTNOŚĆ WZGLĘDNA	CIŚNIENIE ATMOSFERYCZNE	USŁONECZNIENIE	ZACHMURZENIE	WIATR		OPAD	ŚNIEG	
	T	Max	Min	T_g	e	U	P	S	N	v	v_{max}	R_d	s_h	s_g
1	− 2.6	3.0	− 8.0	−10.6	4.2	84	1026.7	8.7	0.1	0.8	2	–	–	–
2	− 3.2	5.8	−10.8	−11.9	3.8	79	1021.1	7.6	1.1	1.4	3	–	–	–
3	− 3.5	7.0	− 7.0	− 9.5	4.5	78	1018.7	7.7	0.5	1.9	4	–	–	–
4	− 3.7	6.2	− 3.5	− 7.7	5.0	78	1013.4	6.6	0.5	2.5	3	–	–	–
5	3.7	7.9	− 1.5	− 5.8	5.4	68	1003.8	4.0	3.3	3.8	7	0.0	–	–
6	5.5	9.1	4.2	3.1	7.7	80	997.9	–	7.8	4.0	7	1.0	–	–
7	4.9	6.8	2.5	2.1	6.6	76	1003.8	3.3	6.6	6.1	9	1.4	–	–
8	6.1	7.4	3.0	2.6	8.8	93	1010.4	–	7.8	4.0	5	1.8	–	–
9	8.8	11.3	5.9	4.6	10.5	93	1006.6	–	8.0	5.5	9	2.7	–	–
10	8.1	9.9	7.9	7.4	10.3	95	1003.1	–	8.0	4.6	7	6.9	–	–
11	7.3	9.1	5.1	4.1	9.2	90	1000.6	0.2	7.4	4.6	8	0.7	–	–
12	4.5	6.2	3.0	1.3	6.5	77	1003.3	3.6	5.8	5.5	10	6.1	–	–
13	5.2	7.6	2.9	2.4	7.5	85	981.7	1.7	7.5	8.9	12	2.4	–	–
14	1.4	5.6	− 1.1	− 2.4	5.3	78	986.9	2.7	3.8	6.6	10	0.1	–	–
15	− 1.7	1.5	− 6.5	−10.0	4.1	77	995.5	6.1	4.1	4.1	6	1.3	–	–
16	2.3	4.4	− 1.3	− 0.7	6.3	87	985.5	–	6.8	5.3	7	1.3	2	•
17	2.6	4.0	1.4	0.6	6.1	83	998.4	1.6	7.1	6.4	7	0.0	–	–
18	1.0	3.8	− 0.5	− 1.2	5.4	82	1013.5	6.3	3.6	5.3	10	–	–	–
19	2.1	4.5	− 0.7	− 1.1	5.6	78	998.3	–	6.8	5.5	10	1.0	–	–
20	2.6	5.4	1.7	1.3	5.8	78	995.8	0.9	7.1	7.6	8	0.1	–	–
21	− 3.5	2.0	− 3.4	− 6.5	4.4	75	1018.4	1.1	4.8	4.8	8	–	–	–
22	1.1	2.5	− 3.5	− 5.6	6.3	94	1016.0	–	7.4	4.1	5	0.0	–	–
23	4.6	7.5	1.8	0.6	6.1	72	1003.5	–	4.6	6.5	8	–	–	–
24	5.0	8.6	1.8	0.6	7.9	89	994.2	–	6.0	6.3	12	10.8	–	–
25	1.7	8.6	− 0.5	− 2.2	5.8	83	989.3	3.5	6.5	7.8	10	1.3	–	–
26	− 1.6	0.9	− 6.0	− 6.8	4.6	86	997.7	4.3	3.8	4.1	6	1.0	3	•
27	− 5.0	− 3.6	− 7.2	− 9.2	3.8	92	1004.5	–	6.3	2.5	4	0.7	4	•
28	− 3.8	− 2.9	− 5.1	− 8.5	4.2	91	1006.4	–	8.0	2.1	3	0.0	6	•
29	− 4.1	− 2.9	− 6.0	− 8.5	3.8	85	997.1	–	7.0	4.3	6	1.9	5	•
30	− 4.6	− 3.7	− 6.0	− 8.5	3.7	84	996.5	0.3	7.8	3.0	5	–	6	2.3

GORZÓW WIELKOPOLSKI

Listopad 1973

DNI	TEMPERATURA POWIETRZA				PRĘŻNOŚĆ PARY WODNEJ	WILGOTNOŚĆ WZGLĘDNA	CIŚNIENIE ATMOSFERYCZNE	USŁONECZNIENIE	ZACHMURZENIE	WIATR		OPAD	ŚNIEG	
	T	Max	Min	T_g	e	U	P	S	N	v	v_{max}	R_d	s_h	s_g
1	3.1	4.7	− 3.5	− 6.7	4.9	81	1027.3	8.0	0.0	2.4	4	–	–	–
2	− 3.3	5.5	− 4.5	− 5.5	4.2	73	1020.5	5.6	2.9	2.5	4	–	–	–
3	3.7	7.2	− 4.6	− 6.9	4.6	72	1016.8	6.8	0.0	0.8	1	–	–	–
4	1.7	8.6	− 3.2	− 4.4	5.2	76	1012.5	6.5	1.3	2.5	3	–	–	–
5	6.3	13.2	− 0.4	− 2.2	6.0	64	1002.5	3.1	4.9	3.0	6	1.3	–	–
6	6.7	10.9	4.9	4.1	7.8	80	1000.0	2.2	7.3	4.8	7	0.1	–	–
7	5.3	6.6	3.6	2.4	7.3	82	1009.4	–	7.4	6.1	7	4.4	–	–
8	6.9	9.7	4.7	4.4	8.9	90	1014.1	0.2	7.4	4.5	6	0.8	–	–
9	9.5	10.9	6.9	6.4	10.4	88	1010.7	–	7.9	5.3	7	1.2	–	–
10	8.1	10.6	7.5	7.4	10.2	95	1006.3	–	8.0	4.9	6	12.7	–	–
11	7.2	9.2	5.5	4.5	8.8	87	1003.7	0.4	6.9	4.3	6	1.0	–	–
12	5.0	6.9	3.5	1.9	7.2	82	1006.0	3.0	6.1	6.1	8	1.5	–	–
13	5.9	8.0	3.5	3.1	7.5	81	985.8	1.9	7.5	7.4	8	1.8	–	–
14	2.3	5.4	− 0.1	− 2.2	5.4	74	993.5	6.0	1.8	5.5	7	0.1	–	–
15	− 1.0	2.2	− 5.6	− 8.7	5.3	93	996.7	–	3.5	1.6	3	2.8	–	–
16	3.4	6.0	1.2	− 0.2	6.2	81	993.3	–	6.5	5.9	7	1.6	–	–
17	2.4	4.9	0.4	− 0.7	6.0	83	1005.0	3.6	5.8	6.1	9	0.2	–	–
18	3.7	2.9	− 1.6	− 2.9	5.6	90	1017.3	0.4	5.0	3.1	8	–	–	–
19	2.8	5.6	− 0.7	− 3.2	5.7	75	1000.4	–	5.1	5.4	9	2.5	–	–
20	4.2	6.0	2.5	1.3	5.4	65	1005.6	0.5	3.9	8.8	12	–	–	–
21	3.9	3.6	− 1.1	− 3.7	4.9	77	1023.2	7.5	1.0	3.0	5	–	–	–
22	2.0	4.1	− 1.4	− 3.2	6.6	93	1019.6	–	6.8	2.9	4	–	–	–
23	3.9	7.7	0.2	− 1.2	6.4	79	1009.2	–	5.0	4.5	6	0.4	–	–
24	6.0	9.5	1.5	− 0.2	8.6	91	998.0	–	6.0	6.0	8	9.6	–	–
25	2.8	8.6	1.3	0.4	5.3	70	996.5	3.4	4.0	7.1	10	0.4	–	–
26	− 3.5	2.1	− 1.9	− 3.7	5.0	85	1002.2	3.3	4.1	4.8	7	1.1	1	•
27	− 3.0	− 0.5	− 5.7	− 8.4	4.7	96	1006.1	0.3	6.4	1.1	4	4.7	1	•
28	− 3.4	− 1.6	− 5.2	−12.6	4.5	95	1008.6	–	6.4	1.0	2	2.2	8	•
29	− 3.3	− 1.1	− 7.2	− 9.2	4.6	95	996.6	–	7.5	4.3	7	7.4	12	•
30	− 3.7	− 2.2	− 4.9	− 3.9	4.3	92	998.4	–	7.9	5.6	7	1.6	25	1.0

PŁOCK

DNI	TEMPERATURA POWIETRZA				PRĘŻNOŚĆ PARY WODNEJ	WILGOTNOŚĆ WZGLĘDNA	CIŚNIENIE ATMOSFERYCZNE	USŁONECZNIENIE	ZACHMURZENIE	WIATR		OPAD	ŚNIEG	
	T	Max	Min	T_g	e	U	P	S	N	v	v_{max}	R_d	s_h	s_g
1	− 1.4	3.0	− 4.6	− 8.0	4.6	84	1026.6	•	0.0	1.1	2	–	–	–
2	− 1.6	5.3	− 6.6	− 8.9	4.7	87	1021.7	•	0.8	0.6	2	–	–	–
3	2.0	5.8	− 4.2	− 7.9	5.0	83	1018.3	•	0.6	1.6	3	–	–	–
4	2.9	6.7	− 2.5	− 3.9	5.2	81	1015.1	•	0.3	1.6	2	–	–	–
5	3.0	8.3	− 1.4	− 3.2	5.7	76	1006.2	•	3.1	2.5	4	–	–	–
6	5.6	9.4	3.5	1.7	6.1	89	999.8	•	8.8	3.0	5	0.9	–	–
7	4.7	6.3	3.6	3.1	6.9	81	1005.2	•	6.4	5.8	8	2.8	–	–
8	5.0	6.7	3.6	2.6	8.6	92	1011.6	•	7.9	4.9	7	0.1	–	–
9	9.4	10.5	8.0	4.6	10.0	90	1008.7	•	7.9	5.6	7	3.4	–	–
10	9.5	10.1	8.0	7.3	10.3	93	1004.6	•	8.0	5.3	7	9.2	–	–
11	7.6	9.8	5.9	3.5	9.4	90	1002.5	•	7.3	4.8	7	0.5	–	–
12	5.1	6.8	3.9	2.1	7.8	79	1005.3	•	6.6	5.9	8	8.0	–	–
13	5.7	8.5	3.3	2.6	7.6	83	984.4	•	7.4	8.3	10	0.2	–	–
14	2.3	6.1	− 0.1	− 1.4	5.5	76	987.8	•	4.6	6.4	9	0.5	–	–
15	− 1.5	1.7	− 4.9	− 6.7	4.4	81	997.3	•	3.5	3.0	5	2.8	–	–
16	2.5	4.3	− 1.3	− 1.5	6.2	85	991.6	•	6.8	5.0	7	2.1	2	•
17	2.2	3.6	0.3	− 0.2	6.2	87	999.6	•	6.6	6.6	9	5.4	–	–
18	1.3	4.1	− 0.1	− 3.4	5.8	87	1014.1	•	4.6	3.1	9	0.0	2	•
19	2.7	4.5	− 0.2	− 2.4	5.7	76	1001.0	•	7.4	5.6	9	2.6	–	–
20	2.6	5.4	1.8	0.7	6.1	83	995.9	•	7.4	8.8	10	1.8	–	–
21	0.1	2.1	− 1.5	− 2.9	4.6	76	1018.0	•	5.3	6.0	9	–	–	–
22	1.0	3.2	− 2.3	− 4.9	6.1	92	1017.2	•	6.9	3.4	5	–	–	–
23	4.7	6.5	2.0	1.2	6.3	74	1005.2	•	5.8	5.6	8	–	–	–
24	5.3	8.9	1.7	0.3	7.7	85	996.4	•	6.1	6.1	8	16.0	–	–
25	2.0	9.4	− 0.1	− 1.4	5.9	82	990.4	•	5.1	8.4	10	3.4	–	–
26	− 1.0	1.5	− 2.7	− 5.4	5.8	88	998.3	•	4.5	5.0	7	1.4	1	•
27	− 4.9	− 2.7	− 6.9	−11.5	3.9	92	1005.5	•	5.8	1.6	3	0.3	2	•
28	− 4.0	− 2.0	− 5.5	−10.0	4.1	90	1007.5	•	7.9	1.8	3	0.3	3	•
29	− 4.6	− 2.5	− 6.0	−10.8	3.6	83	999.3	•	5.4	2.4	5	–	3	•
30	− 5.5	− 3.3	− 9.1	−10.7	3.5	87	997.0	•	6.4	1.6	2	0.1	2	•

POZNAŃ – ŁAWICA

DNI	TEMPERATURA POWIETRZA				PRĘŻNOŚĆ PARY WODNEJ	WILGOTNOŚĆ WZGLĘDNA	CIŚNIENIE ATMOSFERYCZNE	USŁONECZNIENIE	ZACHMURZENIE	WIATR		OPAD	ŚNIEG	
	T	Max	Min	T_g	e	U	P	S	N	v	v_{max}	R_d	s_h	s_g
1	− 1.4	3.4	− 7.3	− 9.9	4.4	83	1024.0	6.7	0.4	1.3	2	–	–	–
2	0.1	5.9	− 4.7	− 8.8	3.9	66	1017.7	7.7	0.9	2.5	3	–	–	–
3	2.5	6.8	− 4.4	− 8.9	4.6	72	1013.6	6.6	0.5	1.1	2	–	–	–
4	1.7	8.0	− 3.3	− 7.8	4.8	70	1009.8	7.5	1.9	1.5	3	–	–	–
5	4.6	11.2	− 1.6	− 5.8	5.4	63	1000.6	4.5	3.4	3.3	4	0.0	–	–
6	6.6	9.1	5.1	3.4	7.5	77	996.7	–	7.1	5.3	8	1.1	–	–
7	4.8	6.2	3.1	1.7	7.1	82	1005.1	0.7	6.8	8.3	10	2.6	–	–
8	5.2	7.5	4.8	3.9	8.5	90	1010.4	–	7.8	6.0	8	3.0	–	–
9	9.2	11.1	4.9	4.1	10.0	87	1007.0	–	7.9	6.9	10	0.3	–	–
10	8.3	10.6	7.4	7.0	9.9	91	1002.7	–	8.0	6.5	7	7.2	–	–
11	7.6	9.4	6.9	5.3	9.0	86	1000.3	0.2	7.3	6.4	8	0.3	–	–
12	5.3	7.4	3.2	1.5	6.6	75	1003.0	3.3	6.6	7.3	10	3.2	–	–
13	5.4	7.9	2.6	2.3	7.6	85	982.7	2.2	6.4	8.6	10	1.5	–	–
14	2.3	5.8	− 1.0	− 2.6	5.5	76	988.4	6.0	2.8	8.5	12	0.0	–	–
15	− 1.5	1.0	− 5.8	−10.9	4.9	87	993.5	1.8	4.3	2.6	4	2.5	–	–
16	3.2	5.5	0.1	− 0.4	6.1	80	985.7	0.6	5.6	8.0	10	1.2	–	–
17	2.3	4.8	0.0	− 0.5	5.8	81	1000.1	5.6	6.0	7.8	8	0.2	–	–
18	3.5	2.9	− 1.2	− 4.6	5.5	87	1013.6	2.5	3.9	4.9	10	–	–	–
19	2.2	5.1	− 1.5	− 4.2	5.6	78	997.7	–	5.8	5.6	8	0.9	–	–
20	3.3	5.4	2.0	0.6	5.6	72	999.2	0.4	4.9	10.3	14	0.1	–	–
21	− 3.7	2.6	− 2.2	− 4.5	4.5	77	1018.5	7.0	0.3	5.5	8	–	–	–
22	1.3	3.4	− 4.6	− 8.8	6.2	93	1015.5	–	7.3	4.0	5	0.0	–	–
23	3.8	6.9	0.4	− 1.2	6.6	81	1004.9	–	3.6	6.6	8	0.0	–	–
24	5.8	10.6	1.5	0.1	8.1	87	995.2	–	6.9	7.8	10	5.6	–	–
25	2.7	9.9	− 1.2	− 0.6	5.6	74	991.7	5.5	4.0	10.4	15	0.2	–	–
26	− 1.0	1.5	− 3.8	− 6.3	4.8	86	997.4	4.0	4.5	6.3	9	0.4	–	–
27	− 3.3	− 1.0	− 6.4	−10.7	4.3	90	1002.1	–	6.0	1.8	3	1.1	1	•
28	− 3.4	− 2.8	− 5.7	−10.8	4.3	90	1004.5	–	7.8	2.8	4	0.0	2	•
29	− 3.3	− 2.3	− 5.3	− 6.7	4.2	88	993.5	–	7.8	4.3	5	3.9	2	•
30	− 3.5	− 1.9	− 5.8	− 5.3	4.3	90	993.3	–	8.0	4.9	6	0.8	12	0.7

SŁUBICE

DNI	TEMPERATURA POWIETRZA				PRĘŻNOŚĆ PARY WODNEJ	WILGOTNOŚĆ WZGLĘDNA	CIŚNIENIE ATMOSFERYCZNE	USŁONIĘCZNIENIE	ZACHMURZENIE	WIATR		OPAD	ŚNIEG	
	T	Max	Min	T_g	e	U	P	S	N_1	v	v_{max}	R_d	s_k	s_g
1	− 0.4	4.0	− 4.7	−10.3	4.6	79	1030.6	.	0.0	1.4	4	–	–	–
2	− 1.1	4.9	− 4.3	−10.1	4.1	75	1024.0	.	2.6	0.8	1	–	–	–
3	− 1.0	8.2	− 4.9	− 9.6	4.8	84	1020.2	.	0.1	0.4	1	–	–	–
4	2.7	11.1	− 5.7	− 8.5	5.1	71	1015.7	.	1.5	1.1	2	–	–	–
5	8.4	13.6	2.9	− 1.5	7.0	63	1005.4	.	5.6	2.6	4	2.4	–	–
6	7.2	12.9	4.7	4.0	8.3	82	1004.7	.	6.5	4.4	8	0.2	–	–
7	6.0	7.3	4.3	3.0	8.0	87	1015.2	.	7.1	6.0	8	0.5	–	–
8	7.2	10.1	5.2	4.0	9.2	91	1019.3	.	6.6	4.1	6	0.5	–	–
9	10.0	11.7	6.9	6.1	10.6	86	1015.6	.	8.0	4.6	6	0.7	–	–
10	8.6	11.5	7.4	7.5	10.3	92	1010.9	.	7.8	4.0	5	5.3	–	–
11	8.0	10.2	7.4	6.7	9.2	85	1008.3	.	7.1	4.3	6	8.0	–	–
12	5.9	8.2	3.9	2.6	7.4	80	1011.2	.	6.8	5.5	7	2.2	–	–
13	6.4	8.4	3.7	2.8	8.2	86	991.3	.	4.8	7.5	11	10.2	–	–
14	3.2	6.4	0.2	− 2.0	6.2	80	998.8	.	1.6	4.3	6	0.1	–	–
15	3.3	3.8	− 4.4	− 7.6	6.0	95	1000.3	.	4.8	1.9	3	3.4	–	–
16	4.2	6.7	2.3	1.0	6.7	81	998.6	.	5.1	5.8	8	4.4	–	–
17	3.0	5.6	1.5	0.4	6.4	84	1011.1	.	5.8	6.3	8	0.9	–	–
18	1.9	5.2	0.1	− 1.5	6.2	88	1022.0	.	5.0	2.9	6	–	–	–
19	3.9	6.3	− 0.4	− 1.6	6.5	80	1005.4	.	5.1	6.1	10	1.1	–	–
20	4.7	6.7	3.3	1.5	6.3	75	1012.3	.	4.8	8.0	11	–	–	–
21	1.7	4.8	0.0	− 3.4	6.1	88	1028.4	.	0.1	3.1	5	–	–	–
22	2.5	5.4	0.1	− 1.6	6.7	92	1024.0	.	5.1	3.0	5	0.0	–	–
23	5.1	7.8	1.4	0.3	7.2	82	1014.3	.	4.6	4.4	6	0.0	–	–
24	7.2	11.2	3.0	2.2	9.3	90	1003.3	.	7.6	5.6	8	8.4	–	–
25	3.5	9.1	1.9	0.6	6.1	76	1002.5	.	3.8	8.0	10	0.0	–	–
26	0.8	2.4	− 1.5	− 3.2	5.3	82	1007.0	.	5.5	4.0	8	2.3	–	–
27	− 1.0	0.4	− 2.9	− 4.2	5.2	92	1009.8	.	6.6	2.1	4	1.7	5	1.6
28	− 2.6	− 0.4	− 3.9	−10.7	4.7	92	1012.9	.	6.9	2.0	3	1.4	7	.
29	− 2.6	− 0.8	− 5.2	− 9.6	4.6	91	1001.5	.	6.6	4.3	6	3.4	9	1.5
30	− 4.1	− 2.3	− 5.5	− 8.6	3.7	82	1004.4	.	7.3	5.9	7	0.4	12	1.8

KOŁO

Listopad 1973

DNI	TEMPERATURA POWIETRZA				PRĘŻNOŚĆ PARY WODNEJ	WILGOTNOŚĆ WZGLĘDNA	CIŚNIENIE ATMOSFERYCZNE	USŁONIĘCZNIENIE	ZACHMURZENIE	WIATR		OPAD	ŚNIEG	
	T	Max	Min	T_g	e	U	P	S	N	v	v_{max}	R_d	s_k	s_1
1	− 1.7	3.4	− 4.3	− 7.6	4.7	86	1020.6	7.4	0.3	1.0	3	–	–	–
2	− 1.2	5.1	− 6.1	− 9.7	4.2	77	1015.1	7.7	0.4	2.4	4	–	–	–
3	0.4	6.4	− 4.1	− 6.3	4.8	78	1011.1	7.0	0.0	3.5	4	–	–	–
4	1.4	7.3	− 2.6	− 5.6	4.9	73	1007.8	6.7	1.0	4.0	5	–	–	–
5	4.3	10.1	− 0.8	− 4.1	5.4	64	999.3	3.9	4.0	4.3	5	–	–	–
6	5.4	8.4	4.7	2.1	7.8	81	993.9	–	7.3	4.4	6	1.3	–	–
7	4.7	6.4	3.3	2.9	6.9	81	1000.6	2.7	6.4	8.4	9	0.3	–	–
8	5.9	6.6	4.7	4.1	8.3	89	1006.6	–	7.9	5.6	8	4.0	–	–
9	8.5	11.0	5.8	5.6	9.8	88	1003.8	–	8.0	6.9	9	0.5	–	–
10	8.2	10.5	6.4	5.4	9.8	89	999.6	–	8.0	6.6	8	3.9	–	–
11	7.6	9.5	5.8	4.9	8.7	84	997.4	0.6	7.0	5.8	7	0.2	–	–
12	5.3	7.1	3.9	2.4	6.4	72	1000.0	2.3	6.5	6.6	9	5.5	–	–
13	5.5	7.9	3.1	2.5	7.1	79	979.7	6.9	6.4	9.4	13	1.7	–	–
14	2.3	6.0	− 0.1	− 1.5	5.5	76	983.5	3.7	3.4	7.5	10	0.0	–	–
15	− 1.6	1.4	− 5.6	−10.0	4.6	85	990.4	3.4	4.1	4.1	6	2.1	–	–
16	3.1	5.2	− 0.3	− 0.4	6.0	78	986.4	0.1	5.6	6.8	8	2.2	–	–
17	2.3	4.5	0.4	− 0.4	5.9	82	995.1	0.5	7.6	7.1	9	–	–	–
18	3.9	5.8	1.0	− 4.1	5.3	82	1005.2	5.8	3.3	5.4	8	–	–	–
19	2.3	4.4	− 1.8	− 4.1	5.6	76	995.2	–	6.9	7.6	10	4.2	–	–
20	2.9	6.1	0.9	0.4	5.7	75	992.7	0.3	5.8	10.9	12	2.5	–	–
21	3.0	2.2	− 1.4	− 2.7	4.4	73	1013.6	0.6	5.3	6.4	10	–	–	–
22	3.9	2.8	− 3.7	− 7.2	5.8	88	1011.9	–	6.9	4.4	7	–	–	–
23	4.4	6.5	1.9	0.2	6.3	75	1000.7	–	5.8	7.5	10	0.3	–	–
24	5.4	9.4	1.9	0.3	7.7	85	991.8	–	6.9	7.6	10	6.7	–	–
25	2.9	9.4	− 0.6	− 0.5	5.8	75	986.4	4.1	5.4	9.9	14	0.2	–	–
26	− 1.1	1.3	− 3.1	− 4.8	4.7	82	993.2	1.4	5.4	5.3	7	0.5	–	–
27	− 4.2	− 2.3	− 6.9	−10.2	4.2	94	999.0	–	5.4	2.3	3	1.4	1	.
28	− 4.0	− 2.3	− 6.1	−10.8	4.1	90	1001.1	–	6.8	2.5	4	0.3	2	.
29	− 5.2	− 2.3	− 7.3	−10.2	3.6	85	992.3	1.5	4.3	3.8	5	0.1	2	.
30	− 4.9	− 3.9	− 7.5	− 9.7	3.7	86	990.8	–	7.6	2.6	3	0.2	2	.

SIEDLCE

DNI	TEMPERATURA POWIETRZA				PRĘŻNOŚĆ PARY WODNEJ	WILGOTNOŚĆ WZGLĘDNA	CIŚNIENIE ATMOSFERYCZNE	USŁONIĘCZNIENIE	ZACHMURZENIE	WIATR		OPAD	ŚNIEG	
	T	Max	Min	T_g	e	U	P	S	N	v	v_{max}	R_d	s_k	s_g
1	− 3.9	2.4	− 3.5	− 4.9	4.3	74	1013.7	.	1.5	3.8	6	–	–	–
2	− 3.3	2.5	− 4.6	− 7.3	5.2	87	1010.7	.	6.3	2.8	4	–	–	–
3	0.4	5.0	− 3.1	− 5.7	4.9	79	1004.0	.	1.4	1.3	4	–	–	–
4	0.4	5.0	− 2.5	− 3.9	5.0	81	1006.8	.	0.8	2.8	4	–	–	–
5	2.0	7.0	− 2.4	− 4.7	5.2	74	999.5	.	1.3	3.9	6	–	–	–
6	5.3	8.9	1.8	0.7	7.3	82	991.3	.	7.5	4.9	6	4.0	–	–
7	3.8	5.5	2.6	1.5	6.7	83	994.3	.	6.6	6.9	8	0.0	–	–
8	4.7	5.3	2.7	1.1	7.9	93	1001.1	.	7.9	5.5	7	0.3	–	–
9	7.0	8.5	4.1	4.1	9.4	93	998.7	.	8.0	7.3	10	3.2	–	–
10	8.2	10.0	7.5	7.3	10.3	95	994.4	.	8.0	6.5	8	5.4	–	–
11	7.0	8.6	6.4	5.3	9.0	90	993.1	.	7.4	6.3	8	0.0	–	–
12	4.3	6.5	2.0	1.0	6.9	83	995.7	.	7.3	6.1	7	1.9	–	–
13	4.0	6.4	1.6	1.4	6.9	85	976.0	.	7.4	8.5	10	1.6	–	–
14	2.3	4.7	0.3	− 0.6	5.8	80	976.1	.	6.0	8.5	12	0.0	–	–
15	− 1.9	1.3	− 3.6	− 5.2	3.9	74	987.4	.	3.3	4.5	6	3.3	–	–
16	0.6	2.4	− 2.4	− 2.8	4.0	93	982.2	.	7.1	5.3	8	1.9	4	.
17	1.3	2.6	0.5	0.1	5.8	87	987.7	.	6.6	6.4	7	1.0	1	.
18	0.8	3.4	− 0.9	− 2.0	5.5	85	1002.0	.	5.4	5.9	8	0.0	–	–
19	1.1	3.4	− 1.7	− 2.3	5.1	77	993.8	.	7.6	7.0	9	1.6	–	–
20	2.1	4.7	0.6	0.3	5.9	84	982.3	.	7.5	10.6	12	0.9	–	–
21	− 3.6	1.3	− 0.9	− 3.2	5.2	90	1002.6	.	5.4	7.9	10	1.4	1	.
22	3.2	2.1	− 2.9	− 6.1	5.4	87	1006.6	.	7.8	4.9	5	–	6	1.0
23	3.8	5.3	1.3	1.2	6.4	80	994.3	.	7.5	7.9	11	0.0	–	–
24	4.3	7.3	1.6	0.4	7.4	88	986.9	.	7.5	9.0	14	5.2	–	–
25	2.4	8.9	− 1.8	− 3.0	5.8	78	977.8	.	5.5	12.1	17	0.1	–	–
26	− 1.7	0.6	− 5.1	− 6.8	4.9	90	986.9	.	5.3	6.1	9	0.8	–	–
27	− 7.7	− 3.9	−11.3	−14.3	3.2	93	994.6	.	2.9	1.9	4	0.0	4	.
28	− 9.6	− 6.5	−11.3	−11.9	3.9	97	997.5	.	7.9	1.9	4	0.1	3	.
29	− 5.5	− 3.2	− 7.6	− 8.6	3.3	83	991.1	.	5.8	3.5	5	0.0	3	.
30	− 7.7	− 4.0	− 9.9	−11.0	3.0	88	988.3	.	4.9	1.3	2	0.2	3	.

WARSZAWA – OKĘCIE

DNI	TEMPERATURA POWIETRZA				PRĘŻNOŚĆ PARY WODNEJ	WILGOTNOŚĆ WZGLĘDNA	CIŚNIENIE ATMOSFERYCZNE	USŁONIĘCZNIENIE	ZACHMURZENIE	WIATR		OPAD	ŚNIEG	
	T	Max	Min	T_g	e	U	P	S	N	v	v_{max}	R_d	s_k	s_g
1	− 2.0	2.4	− 6.2	− 8.5	4.1	78	1020.8	.	1.4	3.8	5	–	–	–
2	− 1.3	4.2	− 4.8	− 7.0	4.7	85	1016.9	.	2.1	1.9	4	–	–	–
3	− 1.1	4.6	− 5.4	− 8.8	4.7	83	1014.1	.	0.9	2.3	5	0.1	–	–
4	− 0.2	5.9	− 3.9	− 7.4	5.0	83	1011.4	.	0.6	2.8	4	–	–	–
5	1.4	8.6	− 4.6	− 7.6	5.0	74	1003.4	.	2.5	3.4	5	–	–	–
6	5.3	8.6	2.0	− 0.6	7.7	85	996.6	.	7.1	4.0	6	5.0	–	–
7	4.5	6.0	3.6	2.0	6.7	80	1000.5	.	6.5	8.3	11	3.6	–	–
8	5.2	5.6	3.5	2.3	8.2	93	1007.0	.	7.9	6.1	8	0.6	–	–
9	7.7	10.0	5.1	4.9	9.5	90	1004.5	.	8.0	7.6	9	4.1	–	–
10	8.2	10.0	7.9	7.2	10.2	94	1000.2	.	8.0	7.5	9	3.7	–	–
11	7.5	9.2	6.4	4.3	8.8	85	998.4	.	6.8	5.5	8	0.1	–	–
12	4.8	6.8	3.0	1.3	8.7	78	1001.3	.	6.8	6.8	9	2.0	–	–
13	4.9	6.8	2.7	2.0	6.9	79	981.2	.	6.9	9.4	10	1.5	–	–
14	2.4	5.7	− 0.3	− 1.9	5.7	80	982.7	.	4.5	10.8	13	0.4	–	–
15	− 1.6	1.5	− 4.2	− 6.0	3.9	75	992.9	.	3.3	5.4	7	5.5	–	–
16	1.7	3.3	− 2.1	− 2.0	6.1	86	987.6	.	6.6	6.6	8	1.7	5	.
17	1.7	3.2	0.7	0.0	6.0	87	994.2	.	6.9	7.9	11	1.1	–	–
18	1.0	3.2	− 0.5	− 3.0	5.7	87	1008.7	.	5.4	5.9	9	0.5	–	–
19	1.7	3.7	− 0.9	− 3.0	5.2	76	998.1	.	8.9	6.6	9	1.6	–	–
20	2.6	5.2	1.0	0.5	6.1	83	989.9	.	7.1	12.1	14	1.3	–	–
21	3.2	1.9	− 1.5	− 3.0	4.8	78	1010.8	.	5.5	8.9	11	–	–	–
22	3.9	3.8	− 2.3	− 4.0	5.6	85	1012.6	.	6.5	5.0	6	–	–	–
23	4.1	6.6	2.4	1.5	6.7	81	1008.5	.	6.4	7.6	11	0.1	–	–
24	4.7	8.1	1.3	0.2	7.7	89	992.7	.	6.8	8.5	13	4.9	–	–
25	2.9	9.4	− 0.6	− 2.5	5.9	77	984.8	.	5.5	11.6	15	1.3	–	–
26	− 1.5	1.0	− 5.0	− 7.5	4.7	86	993.3	.	4.3	6.9	9	1.0	–	–
27	− 7.2	− 1.7	−13.1	−15.5	3.2	89	1000.7	.	2.9	2.5	5	0.1	3	.
28	− 5.6	− 3.2	−13.1	−14.6	3.7	90	1002.8	.	7.3	1.9	3	0.1	3	.
29	− 5.3	− 3.0	− 8.0	−12.6	3.3	79	995.7	.	4.6	3.4	4	–	3	.
30	− 6.4	− 3.5	− 8.5	−13.8	3.3	87	993.4	.	4.1	2.6	3	0.0	3	.

Tablica II

TERESPOL

DNI	TEMPERATURA POWIETRZA T	Max	Min	T_0	PRĘŻNOŚĆ PARY WODNEJ e	WILGOTNOŚĆ WZGLĘDNA U	CIŚNIENIE ATMOSFERYCZNE P	USŁONECZNIENIE S	ZACHMURZENIE N	WIATR v	v_{max}	OPAD R_d	ŚNIEG s_h	s_g
1	- 1.1	1.5	- 3.8	- 5.3	4.3	77	1013.0	8.0	1.3	6.1	7	-	-	-
2	- 3.1	2.8	- 3.2	- 5.2	5.2	85	1010.9	1.4	5.5	3.4	5	-	-	-
3	3.6	4.9	- 0.8	- 3.7	5.1	79	1010.4	3.3	4.8	1.8	3	-	-	-
4	3.9	5.7	- 3.7	- 6.4	5.1	82	1009.4	6.4	0.8	2.8	5	-	-	-
5	1.2	7.1	- 3.5	- 7.1	5.3	80	1002.1	4.7	1.3	3.1	6	-	-	-
6	4.1	8.8	- 0.4	- 1.8	4.9	83	993.4	8.4	5.8	2.1	6	8.0	-	-
7	3.8	6.8	3.8	1.5	6.7	84	995.4	1.2	6.9	5.3	7	3.6	-	-
8	4.3	5.8	1.4	- 0.2	7.8	94	1002.5	-	7.9	4.5	7	0.1	-	-
9	6.9	8.2	4.3	4.1	9.2	92	1000.3	-	8.0	5.1	8	7.0	-	-
10	9.2	9.2	7.8	7.0	10.4	95	995.4	-	8.0	5.5	7	10.3	-	-
11	7.3	8.7	6.3	5.3	9.3	90	994.8	-	7.1	5.5	7	0.0	-	-
12	4.6	7.4	3.1	1.7	7.1	83	997.2	2.2	6.1	5.4	8	0.0	-	-
13	4.3	4.4	2.0	1.2	7.1	85	978.4	-	8.9	7.3	9	3.1	-	-
14	2.7	4.8	0.8	- 0.5	6.0	80	977.1	1.0	6.8	6.8	8	0.2	-	-
15	- 2.1	1.4	- 3.7	- 4.8	3.9	74	984.2	7.6	2.0	4.5	6	0.7	1	.
16	0.1	2.1	- 3.4	- 5.8	5.7	92	984.2	-	7.0	4.0	7	2.0	1	.
17	1.4	2.3	0.6	- 0.4	5.9	87	988.6	0.2	7.8	5.6	8	1.0	-	-
18	0.7	2.6	- 0.2	- 1.8	5.7	89	1001.7	4.1	5.8	5.1	8	0.0	-	-
19	0.8	2.9	- 1.8	- 2.7	5.3	82	996.5	0.8	8.0	5.8	8	0.0	-	-
20	2.0	3.6	0.8	0.2	6.2	87	982.1	-	7.0	7.4	8	3.3	-	-
21	- 0.2	0.8	- 0.8	- 4.2	5.1	86	1001.4	2.8	5.8	6.8	9	0.6	1	.
22	0.3	1.6	- 2.3	- 5.0	5.4	85	1007.7	-	8.0	5.5	9	0.0	4	.
23	3.8	5.7	1.4	0.7	6.5	81	995.4	0.1	8.0	5.4	7	-	-	-
24	4.3	4.4	2.2	1.8	7.2	85	988.5	-	7.9	6.1	8	1.2	-	-
25	2.9	8.9	- 2.2	- 4.2	6.2	79	978.1	8.5	5.1	7.6	11	1.2	-	-
26	- 3.9	0.4	- 2.6	- 4.6	4.9	85	987.8	0.1	6.8	5.4	7	1.5	1	.
27	- 6.1	- 2.2	-10.4	-16.1	3.4	88	996.2	3.8	4.1	2.8	5	0.0	4	.
28	- 7.1	- 4.5	-11.8	-17.1	3.3	95	994.4	-	7.9	0.6	3	0.1	4	.
29	- 5.8	- 3.6	- 8.3	-13.6	3.6	87	993.6	1.3	6.0	2.4	3	-	4	.
30	- 7.9	- 5.8	-10.8	-15.9	3.0	88	990.4	3.0	5.8	3.4	6	0.7	4	.

ZIELONA GÓRA

Listopad 1973

DNI	TEMPERATURA POWIETRZA T	Max	Min	T_0	PRĘŻNOŚĆ PARY WODNEJ e	WILGOTNOŚĆ WZGLĘDNA U	CIŚNIENIE ATMOSFERYCZNE P	USŁONECZNIENIE S	ZACHMURZENIE N	WIATR v	v_{max}	OPAD R_d	ŚNIEG s_h	s_g
1	- 3.4	3.0	- 3.0	- 4.1	4.8	82	1012.4	8.7	0.3	3.0	4	-	-	-
2	- 3.2	5.4	- 4.5	- 6.8	3.7	63	1005.7	7.7	2.5	2.9	4	-	-	-
3	2.3	7.7	- 2.5	- 5.3	4.3	62	1002.4	8.1	0.1	2.6	3	-	-	-
4	3.8	9.5	- 0.2	- 3.4	4.8	62	998.5	8.0	1.9	3.4	6	-	-	-
5	8.2	14.2	2.4	0.6	8.5	89	989.7	4.1	5.8	5.5	6	8.7	-	-
6	6.2	10.8	4.1	4.0	7.3	77	987.8	-	7.3	4.8	7	8.6	-	-
7	5.8	5.7	2.8	1.9	7.3	85	997.3	-	6.9	6.4	7	0.7	-	-
8	5.8	6.4	4.0	3.9	8.3	97	1001.8	-	7.9	5.4	7	1.6	-	-
9	9.1	11.1	6.4	5.5	10.8	97	998.5	-	7.9	5.6	7	0.1	-	-
10	7.9	10.2	7.2	7.2	9.5	89	994.0	-	8.0	5.5	6	1.8	-	-
11	7.4	9.4	6.4	6.0	8.4	82	991.4	2.2	7.4	5.3	7	0.1	-	-
12	5.3	7.5	3.8	3.3	6.5	73	994.3	4.3	5.9	6.5	9	2.7	-	-
13	5.2	7.1	2.8	2.5	7.3	85	975.1	1.7	6.8	7.6	10	10.1	-	-
14	2.6	6.0	0.9	0.8	5.8	79	980.7	5.1	3.3	5.6	7	0.0	-	-
15	- 3.3	3.1	- 4.0	- 7.8	5.4	90	983.3	-	4.6	3.1	7	3.3	-	-
16	3.5	5.2	2.0	0.9	5.8	75	981.7	-	5.1	7.5	10	2.9	3	.
17	2.2	4.1	0.5	- 0.6	5.8	80	992.6	2.9	6.9	6.6	8	0.4	-	-
18	3.9	5.6	0.0	- 1.4	5.6	85	1003.5	3.6	4.1	3.0	6	-	-	-
19	3.0	6.0	- 1.9	- 2.6	5.5	72	988.6	0.1	5.4	6.8	13	1.8	-	-
20	3.7	5.6	2.4	1.4	5.4	69	993.0	1.9	4.5	8.5	13	0.0	-	-
21	1.0	3.3	- 1.7	- 2.4	5.3	82	1009.5	4.5	0.8	3.8	5	-	-	-
22	2.6	4.1	0.5	- 0.6	5.8	85	1006.0	0.1	5.1	3.4	4	-	-	-
23	4.3	4.6	0.9	- 0.2	6.7	80	996.4	0.1	5.3	5.8	7	0.7	-	-
24	6.7	10.4	2.8	1.1	8.3	85	986.7	-	6.5	7.1	13	3.6	-	-
25	2.6	9.6	0.6	- 0.5	5.1	69	984.5	5.0	3.4	8.0	12	0.1	-	-
26	- 3.7	0.8	- 2.0	- 4.8	4.6	80	988.9	2.7	5.4	4.9	8	1.2	1	.
27	- 1.7	- 0.7	- 3.3	- 4.2	5.0	93	991.9	0.6	7.3	3.3	6	3.3	3	.
28	- 3.5	- 2.2	- 3.9	- 4.8	4.3	93	994.4	-	4.6	3.1	4	0.7	8	0.4
29	- 4.0	- 2.3	- 4.6	- 7.6	4.0	89	993.8	-	7.3	4.6	9	2.4	8	.
30	- 5.4	- 2.7	- 7.1	- 8.7	3.4	84	989.2	-	7.4	6.8	8	4.0	10	0.8

LESZNO-STRZYŻEWICE

DNI	TEMPERATURA POWIETRZA T	Max	Min	T_0	PRĘŻNOŚĆ PARY WODNEJ e	WILGOTNOŚĆ WZGLĘDNA U	CIŚNIENIE ATMOSFERYCZNE P	USŁONECZNIENIE S	ZACHMURZENIE N	WIATR v	v_{max}	OPAD R_d	ŚNIEG s_h	s_g
1	- 1.0	3.4	- 3.6	- 6.9	4.5	88	1023.9	7.7	0.3	1.4	2	-	-	-
2	- 3.8	4.6	- 5.1	- 8.8	3.8	78	1017.2	7.6	0.9	2.0	4	-	-	-
3	- 3.6	7.4	- 5.5	- 9.1	4.4	77	1013.4	7.6	0.8	1.0	2	-	-	-
4	1.1	9.8	- 4.2	- 8.2	4.6	71	1009.4	7.9	2.4	1.8	3	-	-	-
5	5.0	13.6	- 3.3	- 7.1	5.6	66	1008.7	4.2	4.6	2.3	4	0.0	-	-
6	5.4	9.3	4.7	3.3	7.8	81	997.7	-	7.5	5.4	8	1.0	-	-
7	5.3	4.7	3.0	1.3	7.2	94	1008.8	0.2	7.5	7.6	9	1.0	-	-
8	5.0	7.0	4.8	4.1	8.3	90	1011.7	-	7.8	6.1	9	2.5	-	-
9	9.1	11.7	6.8	4.8	10.8	97	1008.5	-	7.4	4.5	6	0.1	-	-
10	8.5	10.2	7.4	7.1	9.9	89	1004.0	-	8.0	5.1	7	2.5	-	-
11	7.8	10.9	5.9	3.8	9.6	82	1001.5	2.2	7.4	4.5	7	0.3	-	-
12	5.9	8.5	3.8	2.1	7.8	76	1004.5	5.1	4.9	7.1	10	2.0	-	-
13	5.3	9.0	2.1	0.8	7.7	88	994.6	2.1	6.5	9.1	12	9.4	-	-
14	2.7	8.4	0.6	- 1.1	6.1	82	989.9	4.3	4.4	7.4	12	0.8	-	-
15	- 1.1	3.6	- 3.8	- 6.7	5.4	93	993.7	0.6	4.5	3.4	6	3.0	-	-
16	3.6	6.7	3.6	0.3	6.3	78	991.2	2.5	6.4	4.4	9	4.2	-	-
17	2.8	5.2	1.3	0.8	6.8	88	1002.0	3.6	5.9	8.4	10	0.8	-	-
18	1.0	4.8	- 1.4	- 4.6	5.5	83	1014.4	6.3	5.1	4.5	9	-	-	-
19	2.8	8.9	- 1.7	- 4.8	5.6	75	998.9	-	6.8	5.9	12	2.7	-	-
20	4.0	8.4	1.6	0.2	5.6	69	1001.4	3.1	4.9	10.8	14	0.3	-	-
21	- 3.3	3.2	- 3.4	- 5.4	4.8	88	1019.7	7.4	0.9	4.4	6	-	-	-
22	1.1	3.3	- 3.2	- 4.9	5.9	89	1016.6	-	6.3	2.9	5	0.8	-	-
23	4.4	4.8	- 0.2	- 2.8	6.8	80	1008.4	0.1	5.5	4.9	7	0.4	-	-
24	6.5	10.6	1.7	0.8	8.4	87	996.7	-	7.1	5.9	12	3.5	-	-
25	2.6	10.8	0.6	- 1.2	5.7	76	993.4	5.9	3.5	8.4	14	0.0	-	-
26	- 1.3	1.4	- 4.6	-10.4	4.6	88	998.5	2.6	5.3	6.8	9	8.7	1	.
27	- 4.8	- 0.4	- 7.7	-16.9	4.1	95	1002.3	0.3	4.9	2.1	6	4.6	1	.
28	- 3.0	- 2.2	- 7.6	-15.2	4.5	93	1004.8	-	8.0	3.3	5	0.0	-	-
29	- 3.6	- 1.7	- 6.3	-11.2	4.2	89	994.6	-	7.1	4.0	6	1.9	4	.
30	- 4.8	- 3.1	- 8.4	- 9.2	3.9	81	994.5	-	7.9	5.8	7	1.3	4	0.8

KALISZ

DNI	TEMPERATURA POWIETRZA T	Max	Min	T_0	PRĘŻNOŚĆ PARY WODNEJ e	WILGOTNOŚĆ WZGLĘDNA U	CIŚNIENIE ATMOSFERYCZNE P	USŁONECZNIENIE S	ZACHMURZENIE N	WIATR v	v_{max}	OPAD R_d	ŚNIEG s_h	s_g
1	- 2.2	2.8	- 6.7	- 9.4	4.6	88	1017.2	4.7	0.1	1.3	4	-	-	-
2	- 1.6	5.7	- 7.0	- 9.2	4.0	77	1011.5	3.4	0.8	2.1	5	-	-	-
3	- 3.1	7.1	- 4.8	- 7.9	4.7	74	1007.3	7.0	0.2	2.9	5	-	-	-
4	1.1	7.7	- 3.1	- 5.8	4.7	74	1004.1	7.7	1.0	2.9	5	-	-	-
5	4.3	11.8	- 1.0	- 4.6	5.8	68	999.8	3.2	3.8	4.3	6	-	-	-
6	6.8	8.7	4.5	1.7	8.1	87	991.6	-	7.0	4.8	5	1.1	-	-
7	4.4	6.1	3.3	1.7	7.2	86	999.3	1.6	6.9	7.6	10	0.9	-	-
8	5.4	5.9	4.3	3.6	8.3	92	1004.6	-	7.8	5.9	7	1.6	-	-
9	8.0	10.6	5.3	4.6	10.0	93	1001.9	-	7.8	6.5	9	0.7	-	-
10	8.0	9.7	7.4	6.9	9.9	92	997.5	-	8.0	6.5	8	1.5	-	-
11	7.5	10.2	6.3	4.5	8.5	83	995.1	2.1	7.1	5.4	8	0.0	-	-
12	5.4	6.9	4.5	2.1	6.7	75	998.0	3.0	6.1	7.1	10	2.1	-	-
13	6.9	7.2	3.3	1.8	7.5	87	978.6	1.4	6.6	8.4	10	4.5	-	-
14	2.6	5.5	0.9	- 1.2	5.9	80	982.2	5.0	3.4	6.6	9	0.2	-	-
15	- 3.9	1.2	- 5.0	- 7.8	5.0	87	987.9	2.6	4.5	4.9	9	3.7	-	-
16	3.1	4.8	0.1	- 0.3	6.0	78	984.7	0.5	5.3	7.3	9	1.2	-	-
17	2.0	3.9	0.3	1.8	5.9	84	993.8	4.4	6.9	7.1	8	0.1	-	-
18	3.6	2.5	- 1.2	- 4.8	5.5	86	1006.9	5.4	3.6	4.6	7	-	-	-
19	2.2	5.8	- 1.4	- 3.6	5.6	77	993.0	-	6.6	6.4	10	1.9	-	-
20	3.2	5.3	0.8	- 0.2	5.6	72	992.0	-	4.0	10.4	14	0.0	-	-
21	- 0.4	2.5	- 1.4	- 3.4	4.5	76	1018.9	2.2	2.5	5.1	9	-	-	-
22	0.5	2.7	- 2.7	- 5.3	5.7	90	1009.6	-	6.9	3.9	5	-	-	-
23	3.8	3.6	0.7	- 1.1	6.3	79	999.2	-	8.3	4.5	10	0.8	-	-
24	5.7	10.2	1.0	- 0.3	7.8	84	990.1	-	8.5	6.5	8	3.0	-	-
25	3.0	10.2	0.9	- 0.4	5.5	72	985.5	5.6	4.4	8.8	13	0.0	-	-
26	- 1.0	0.7	- 3.2	- 5.5	4.7	83	991.2	0.9	4.8	7.9	9	0.1	-	-
27	- 3.7	- 1.4	- 4.6	-11.0	4.5	97	995.8	-	5.8	2.0	4	4.1	1	.
28	- 4.1	- 2.4	- 6.2	-10.5	4.2	92	998.0	0.8	7.1	2.0	6	0.0	7	2.0
29	- 6.2	- 3.7	- 9.4	-15.0	3.5	90	989.0	7.7	4.6	2.8	4	0.5	5	.
30	- 5.1	- 4.2	- 7.6	-10.0	3.9	83	987.7	-	7.9	2.9	5	2.0	6	1.7

ŁÓDŹ – LUBLINIEC

DNI	TEMPERATURA POWIETRZA				PRĘŻNOŚĆ PARY WODNEJ	WILGOTNOŚĆ WZGLĘDNA	CIŚNIENIE ATMOSFERYCZNE	USŁONECZNIENIE	ZACHMURZENIE	WIATR		OPAD	ŚNIEG	
	T	Max	Min	T_0	e	U	P	S	N	v	v_{max}	R_d	e_h	s_g
1	− 3.0	2.1	− 7.3	−10.7	4.1	85	1010.9	9.4	0.4	1.4	2	−	−	−
2	− 1.2	4.8	− 6.5	−10.1	4.5	82	1006.3	8.5	0.4	1.3	2	−	−	−
3	3.4	5.4	− 4.3	− 5.5	4.8	77	1002.7	8.4	0.1	2.9	5	−	−	−
4	1.2	6.7	− 3.3	− 4.8	4.7	73	999.8	7.0	0.8	4.0	5	−	−	−
5	4.4	10.4	− 0.7	− 2.4	5.6	66	991.9	5.6	2.6	4.1	8	0.0	−	−
6	5.9	8.4	3.6	2.8	6.3	89	986.3	−	7.6	4.0	5	4.1	−	−
7	3.6	4.7	0.7	0.2	6.7	85	992.8	1.1	6.5	7.8	9	2.3	−	−
8	4.8	5.6	3.5	3.3	8.0	93	998.7	−	8.6	6.0	8	2.2	−	−
9	7.8	9.2	4.4	3.0	9.4	94	996.3	−	7.8	6.4	7	2.2	−	−
10	7.6	9.3	7.0	4.6	9.9	95	992.0	−	8.0	6.5	8	2.3	−	−
11	6.9	9.2	4.8	1.6	8.1	81	989.5	0.2	8.6	5.9	7	0.1	−	−
12	4.6	5.6	3.6	1.6	6.7	79	992.4	1.0	6.6	6.8	9	2.4	−	−
13	4.2	6.7	2.1	1.6	6.8	83	973.2	0.1	6.9	8.8	10	1.0	−	−
14	2.1	4.9	− 0.5	− 2.4	5.4	77	975.5	3.2	4.0	8.4	10	0.2	−	−
15	− 1.8	1.0	− 5.6	− 8.9	4.6	86	982.7	4.7	3.9	4.6	7	3.4	−	−
16	2.4	4.0	− 1.6	− 1.4	4.1	84	979.1	0.2	7.6	7.9	9	2.2	−	−
17	1.1	3.5	− 0.2	− 0.7	5.7	86	986.7	0.9	7.4	8.3	9	0.4	1	.
18	0.0	2.8	− 2.2	− 5.0	5.3	87	1000.2	5.6	3.8	6.6	10	0.0	1	.
19	2.2	3.8	− 2.3	− 4.6	5.3	74	988.2	−	6.6	8.1	9	0.5	−	−
20	2.3	4.9	1.4	0.5	5.7	80	984.3	0.0	6.8	10.3	12	1.9	−	−
21	− 0.6	1.4	− 1.1	− 1.8	4.3	74	1003.5	3.4	5.9	7.6	9	0.0	−	−
22	− 0.3	2.5	− 4.7	− 7.3	3.5	91	1003.8	−	5.9	5.4	7	0.0	−	−
23	3.3	5.3	0.9	− 0.2	6.3	82	992.9	0.0	5.6	7.3	8	0.4	−	−
24	4.8	8.2	1.4	− 0.1	7.5	87	984.6	−	7.5	7.8	9	5.5	−	−
25	2.5	9.2	− 0.7	− 2.2	5.3	71	978.3	3.0	4.0	10.4	14	0.0	−	−
26	− 1.6	0.6	− 3.5	− 5.6	4.8	87	984.8	0.2	5.1	6.6	9	0.8	−	−
27	− 4.7	− 2.7	− 8.7	−13.7	4.1	94	990.2	−	4.9	2.4	4	0.3	3	.
28	− 4.4	− 2.6	− 6.1	−10.0	4.1	92	992.2	−	7.4	2.0	3	0.1	3	.
29	− 5.2	− 3.4	− 6.8	− 8.8	3.5	83	984.0	6.0	4.6	4.0	6	0.1	3	.
30	− 5.6	− 4.6	− 8.6	−10.2	3.5	86	982.0	0.8	7.6	2.4	4	0.2	3	.

WŁODAWA

Listopad 1973

DNI	TEMPERATURA POWIETRZA				PRĘŻNOŚĆ PARY WODNEJ	WILGOTNOŚĆ WZGLĘDNA	CIŚNIENIE ATMOSFERYCZNE	USŁONECZNIENIE	ZACHMURZENIE	WIATR		OPAD	ŚNIEG	
	T	Max	Min	T_0	e	U	P	S	N	v	v_{max}	R_d	e_h	s_g
1	− 1.1	1.4	− 3.4	− 4.6	3.9	70	1008.1	7.7	1.3	5.1	7	−	−	−
2	− 3.3	3.3	− 3.6	− 4.9	5.1	85	1006.2	0.3	5.3	3.4	4	−	−	−
3	0.7	3.3	0.0	− 2.0	5.4	84	1006.0	−	6.8	1.3	2	−	−	−
4	0.2	5.9	− 3.0	− 4.5	5.1	84	1004.7	6.5	0.4	2.0	4	−	−	−
5	1.6	8.0	− 3.2	− 4.7	5.0	75	997.9	6.8	1.3	1.9	3	−	−	−
6	4.3	9.6	− 0.8	− 2.3	7.1	84	989.3	1.1	6.1	2.8	6	4.1	−	−
7	2.8	7.6	1.5	0.1	6.6	90	992.3	−	5.8	4.9	6	0.2	−	−
8	4.3	6.0	1.6	0.1	7.7	92	998.7	−	8.0	4.3	6	0.2	−	−
9	6.3	8.3	4.2	3.7	8.8	92	997.4	1.0	7.9	5.5	7	2.2	−	−
10	7.8	8.6	7.0	6.5	10.1	96	992.5	−	8.0	4.3	6	8.5	−	−
11	6.8	8.2	5.0	4.9	8.8	90	991.6	−	6.8	4.0	5	0.0	−	−
12	4.4	7.8	2.5	0.5	7.2	86	994.1	2.2	6.8	4.4	8	0.8	−	−
13	3.2	5.6	0.5	− 0.3	6.8	88	976.0	−	7.5	7.0	8	6.6	−	−
14	2.2	4.6	0.4	− 1.3	5.9	82	974.3	3.4	4.8	6.6	8	0.1	−	−
15	− 1.9	1.3	− 3.5	− 6.3	3.8	73	984.9	6.5	3.4	3.6	5	2.1	−	−
16	3.4	1.9	− 3.3	− 4.1	5.9	94	980.0	−	7.3	3.6	6	2.4	3	.
17	3.9	1.8	0.0	− 1.2	6.0	92	985.3	0.1	7.0	5.6	7	1.0	−	−
18	3.2	2.2	− 1.0	− 2.7	5.4	88	998.5	3.2	5.6	4.1	6	0.0	3	.
19	3.3	2.9	− 3.2	− 4.1	4.9	79	993.2	2.4	7.4	4.8	7	2.6	−	−
20	1.6	3.6	0.4	− 0.1	6.2	93	979.6	0.4	6.1	7.8	9	0.5	−	−
21	− 2.3	0.9	− 0.7	− 1.7	5.1	86	997.3	2.1	7.1	9.4	10	0.0	1	.
22	3.0	1.4	− 2.5	− 3.2	5.2	85	1004.1	0.5	7.5	4.4	7	0.0	−	−
23	3.2	5.2	1.2	0.5	6.3	82	992.4	−	7.4	6.1	8	0.1	−	−
24	3.7	5.1	2.4	2.1	7.0	88	985.8	−	7.6	6.5	8	4.6	−	−
25	2.8	8.5	− 1.6	− 3.6	6.0	77	975.5	−	5.8	9.0	12	0.5	−	−
26	− 1.0	0.6	− 2.4	− 3.1	4.9	86	984.5	1.5	6.0	5.4	7	0.4	−	−
27	− 5.6	− 2.4	− 7.2	−11.6	3.5	85	991.7	5.2	3.8	2.4	4	0.0	2	.
28	− 5.8	− 2.5	−10.5	−13.9	3.5	93	994.9	−	5.0	1.1	2	0.0	2	.
29	− 5.6	− 3.1	− 8.4	−10.5	3.5	86	989.1	3.4	4.8	1.5	2	0.0	2	.
30	− 6.6	− 5.2	− 9.6	−11.4	3.3	86	985.2	1.8	7.8	1.4	2	0.9	1	.

SULEJÓW

DNI	TEMPERATURA POWIETRZA				PRĘŻNOŚĆ PARY WODNEJ	WILGOTNOŚĆ WZGLĘDNA	CIŚNIENIE ATMOSFERYCZNE	USŁONECZNIENIE	ZACHMURZENIE	WIATR		OPAD	ŚNIEG	
	T	Max	Min	T_0	e	U	P	S	N	v	v_{max}	R_d	e_h	s_g
1	− 2.7	1.6	− 6.2	− 9.8	.	.	1010.8	.	.	.	.	−	−	−
2	− 2.1	4.4	− 8.2	−10.6	.	.	1006.6	.	.	.	.	−	−	−
3	− 1.0	5.5	− 6.4	− 9.1	.	.	1003.1	.	.	.	.	−	−	−
4	− 3.1	7.8	− 4.5	− 6.4	.	.	1000.4	.	.	.	.	−	−	−
5	1.9	9.4	− 3.3	− 5.5	.	.	993.3	.	.	.	.	−	−	−
6	6.4	8.2	1.6	− 0.1	.	.	987.4	.	.	.	.	8.5	−	−
7	3.8	4.7	2.2	1.5	.	.	993.4	.	.	.	.	1.5	−	−
8	4.6	5.3	3.8	3.3	.	.	995.3	.	.	.	.	1.2	−	−
9	5.6	9.0	4.5	4.2	.	.	997.1	.	.	.	.	0.6	−	−
10	8.1	9.3	7.5	6.9	.	.	992.8	.	.	.	.	0.6	−	−
11	7.3	9.1	6.2	5.6	.	.	990.5	.	.	.	.	−	−	−
12	4.9	6.5	3.6	1.6	.	.	993.6	.	.	.	.	1.9	−	−
13	4.2	7.4	2.4	1.2	.	.	974.4	.	.	.	.	4.1	−	−
14	2.1	5.2	− 0.1	− 1.0	.	.	976.8	.	.	.	.	0.1	−	−
15	− 1.4	0.9	− 4.6	− 6.8	.	.	983.1	.	.	.	.	1.6	−	−
16	2.6	4.2	− 0.6	− 0.6	.	.	979.9	.	.	.	.	3.8	1	.
17	1.2	3.2	0.4	− 0.2	.	.	987.1	.	.	.	.	1.9	1	.
18	3.0	1.7	− 1.5	− 4.7	.	.	1000.5	.	.	.	.	0.1	1	.
19	1.3	3.6	− 2.3	− 4.5	.	.	984.8	.	.	.	.	0.3	−	−
20	2.1	4.8	0.8	0.3	.	.	984.7	.	.	.	.	2.3	−	−
21	− 0.1	0.9	− 0.6	− 1.5	.	.	1003.6	.	.	.	.	−	−	−
22	0.1	1.8	− 2.5	− 4.4	.	.	1004.2	.	.	.	.	0.0	−	−
23	3.1	6.0	0.6	− 1.6	.	.	999.7	.	.	.	.	0.3	−	−
24	5.1	8.7	2.2	1.0	.	.	989.7	.	.	.	.	3.3	−	−
25	2.4	4.0	− 1.1	− 1.7	.	.	979.5	.	.	.	.	0.1	−	−
26	− 1.3	0.5	− 3.5	− 6.0	.	.	985.4	.	.	.	.	0.7	−	−
27	− 4.9	− 2.0	− 9.4	−15.4	.	.	990.5	.	.	.	.	2.0	3	.
28	− 5.2	− 2.4	− 8.8	−14.8	.	.	992.7	.	.	.	.	0.0	3	.
29	− 8.8	− 3.5	− 7.8	−12.6	.	.	985.1	.	.	.	.	0.8	4	.
30	− 8.5	− 5.1	− 9.2	−12.6	.	.	982.4	.	.	.	.	0.1	7	1.7

LUBLIN

DNI	TEMPERATURA POWIETRZA				PRĘŻNOŚĆ PARY WODNEJ	WILGOTNOŚĆ WZGLĘDNA	CIŚNIENIE ATMOSFERYCZNE	USŁONECZNIENIE	ZACHMURZENIE	WIATR		OPAD	ŚNIEG	
	T	Max	Min	T_0	e	U	P	S	N	v	v_{max}	R_d	e_h	s_g
1	− 1.5	1.6	− 4.0	− 4.9	4.1	76	1001.8	.	2.4	6.0	8	−	−	−
2	− 1.0	1.4	− 4.6	− 6.2	4.9	87	999.4	.	5.8	2.4	4	−	−	−
3	0.2	2.4	− 1.0	− 3.8	5.3	85	997.8	.	5.0	1.6	3	−	−	−
4	0.1	5.1	− 3.5	− 6.4	5.0	82	996.6	.	0.4	2.6	5	−	−	−
5	2.5	8.1	− 1.4	− 4.4	5.0	69	989.4	.	1.4	2.9	4	−	−	−
6	5.8	9.5	1.3	− 0.8	7.3	81	981.5	.	6.5	4.8	7	8.6	−	−
7	2.9	6.7	1.5	0.8	6.4	85	985.8	.	6.6	6.3	9	1.4	−	−
8	4.2	4.8	1.2	− 0.3	7.5	90	992.0	.	8.0	5.6	8	1.1	−	−
9	6.0	7.6	3.2	3.3	8.4	90	990.6	.	7.9	5.8	8	2.1	−	−
10	7.5	8.3	6.4	5.9	9.1	88	986.0	.	8.0	5.4	7	1.1	−	−
11	4.5	8.0	4.9	4.3	8.5	97	984.3	.	7.1	5.1	7	0.0	−	−
12	4.0	7.3	0.9	− 1.1	6.6	81	987.0	.	6.8	5.4	8	3.8	−	−
13	3.8	6.2	0.7	0.3	6.4	80	968.7	.	7.1	7.6	9	6.3	−	−
14	1.8	4.0	− 0.1	− 1.7	5.5	78	967.9	.	4.8	8.4	12	0.1	−	−
15	− 2.1	0.4	− 4.2	− 5.4	4.1	78	977.4	.	3.8	4.8	7	3.4	−	−
16	1.0	2.5	− 2.7	− 2.7	5.7	87	973.1	.	7.5	5.4	7	5.9	4	.
17	3.3	2.4	− 0.5	− 2.7	5.3	86	978.2	.	5.8	7.3	9	2.3	4	.
18	3.9	1.5	− 4.5	− 9.2	5.1	89	992.4	.	4.5	5.9	8	0.2	9	2.3
19	3.0	2.3	− 5.5	−12.9	4.9	79	985.2	.	7.0	5.5	7	3.8	8	1.9
20	1.5	3.5	0.0	− 0.2	5.8	85	974.6	.	7.5	9.6	11	2.0	4	.
21	− 1.2	0.2	− 1.7	− 2.3	4.7	85	982.7	.	7.1	8.5	10	0.0	4	.
22	2.6	1.4	− 3.7	− 5.7	5.0	85	997.1	.	7.9	4.4	8	0.0	3	.
23	2.6	4.2	0.4	− 0.9	6.1	82	986.9	.	7.9	6.8	8	0.2	−	−
24	3.9	6.4	1.5	− 0.1	7.2	88	979.0	.	7.6	7.1	8	7.5	−	−
25	2.4	6.0	− 1.9	− 3.4	5.8	77	970.5	.	5.0	9.5	14	0.2	−	−
26	− 1.2	0.5	− 3.0	− 3.2	4.8	85	977.9	.	4.9	6.3	7	0.6	−	−
27	− 4.2	− 1.6	− 6.4	− 8.4	3.8	85	984.3	.	4.4	3.9	7	0.2	1	.
28	− 4.9	− 3.1	− 7.4	−10.9	3.5	93	986.5	.	6.4	3.6	8	0.0	1	.
29	− 5.4	− 3.7	− 8.1	−11.1	3.4	82	980.4	.	7.5	3.0	6	0.0	1	.
30	− 7.1	− 4.3	−10.4	−12.7	3.2	89	976.1	.	6.8	2.8	6	0.9	1	.

LEGNICA

DNI	TEMPERATURA POWIETRZA T	Max	Min	T_g	PRĘŻNOŚĆ PARY WODNEJ e	WILGOTNOŚĆ WZGLĘDNA U	CIŚNIENIE ATMOSFERYCZNE P	USŁONECZNIENIE S	ZACHMURZENIE N	WIATR v	v_{max}	OPAD R_d	ŚNIEG s_h	s_g
1	- 2.2	3.1	- 4.6	- 5.7	4.9	95	1019.1	.	3.1	1.8	4	-	-	-
2	- 0.8	6.3	- 5.0	- 6.4	4.3	76	1012.1	.	1.1	2.9	5	-	-	-
3	- 1.5	6.5	- 6.4	- 8.6	4.4	82	1008.5	.	0.0	0.6	2	-	-	-
4	- 3.1	9.8	- 6.0	- 8.3	4.4	75	1004.8	.	0.4	0.5	2	-	-	-
5	6.4	15.6	- 2.9	- 5.8	5.5	60	996.5	.	5.4	3.0	7	0.0	-	-
6	4.8	9.8	4.8	3.6	7.4	75	994.8	.	7.6	4.9	8	2.4	-	-
7	5.6	6.9	4.4	2.5	7.1	77	1004.3	.	6.5	8.9	8	0.4	-	-
8	5.4	7.2	4.9	3.9	7.7	80	1008.8	.	7.8	5.1	8	1.2	-	-
9	9.8	11.6	6.8	5.5	9.7	80	1005.7	.	6.5	5.0	8	0.0	-	-
10	9.8	11.2	8.7	6.9	8.9	74	1001.0	.	7.9	5.0	7	-	-	-
11	9.2	11.7	7.4	5.9	8.1	70	998.3	.	7.3	3.5	6	-	-	-
12	5.6	8.6	5.2	3.3	6.0	61	1001.8	.	6.5	5.5	7	0.3	-	-
13	5.7	8.3	5.6	3.4	7.2	73	982.9	.	6.6	7.1	8	3.6	-	-
14	4.0	6.4	2.5	1.3	6.4	79	987.1	.	4.4	6.3	9	0.9	-	-
15	2.0	5.2	- 1.4	- 4.0	6.0	84	989.7	.	5.6	3.8	7	1.3	-	-
16	4.5	6.3	3.4	0.8	5.8	69	989.1	.	4.1	6.5	8	1.8	-	-
17	3.2	5.4	1.6	- 1.5	6.0	78	999.4	.	6.9	7.3	9	0.5	-	-
18	1.9	4.5	0.2	- 1.8	5.4	78	1010.6	.	3.1	4.3	7	-	-	-
19	4.1	7.8	- 2.1	- 4.9	5.6	68	996.1	.	4.8	4.1	8	3.4	-	-
20	4.4	7.5	3.0	1.0	5.4	64	999.7	.	4.4	9.9	12	0.1	-	-
21	1.6	3.8	0.1	- 1.9	5.2	77	1015.6	.	0.5	5.6	9	-	-	-
22	2.8	5.7	- 0.1	- 3.6	5.7	76	1013.1	.	4.6	2.6	4	-	-	-
23	5.0	10.5	- 1.8	- 4.8	6.5	74	1003.2	.	5.5	4.9	8	0.0	-	-
24	8.5	11.6	4.2	2.5	8.0	72	994.5	.	7.9	6.3	11	2.7	-	-
25	4.1	10.9	1.5	- 0.5	5.9	71	991.0	.	5.0	8.4	13	0.0	-	-
26	3.7	2.6	- 1.2	- 3.3	5.0	79	995.5	.	5.3	6.0	8	1.5	-	-
27	- 1.3	1.4	- 4.7	-10.4	5.0	91	998.6	.	6.4	3.9	8	2.7	2	.
28	- 2.6	- 1.6	- 3.6	- 7.3	4.5	88	1000.9	.	7.5	3.4	5	1.5	6	.
29	- 3.2	- 0.5	- 7.5	-13.4	3.7	76	990.8	.	6.4	2.6	8	1.2	8	.
30	- 5.1	- 2.5	- 5.6	-10.6	3.6	85	991.5	.	6.9	6.4	8	6.4	9	2.2

WIELUŃ

Listopad 1973

DNI	TEMPERATURA POWIETRZA T	Max	Min	T_g	PRĘŻNOŚĆ PARY WODNEJ e	WILGOTNOŚĆ WZGLĘDNA U	CIŚNIENIE ATMOSFERYCZNE P	USŁONECZNIENIE S	ZACHMURZENIE N	WIATR v	v_{max}	OPAD R_d	ŚNIEG s_h	s_g
1	- 3.1	1.9	- 7.0	- 9.9	4.4	89	1010.2	7.2	0.3	0.6	1	-	-	-
2	- 1.0	5.7	- 6.7	- 9.8	4.2	77	1005.0	8.0	0.3	1.6	3	-	-	-
3	3.4	7.4	- 4.6	- 6.8	4.6	75	1001.0	7.5	0.1	1.9	3	-	-	-
4	2.3	8.4	- 2.3	- 5.9	4.0	57	998.1	7.6	0.5	2.3	3	-	-	-
5	6.4	11.9	1.2	- 2.7	5.8	99	990.2	5.4	4.8	4.6	8	0.0	-	-
6	6.5	9.3	3.6	2.7	8.2	85	986.8	-	7.9	3.6	5	7.9	-	-
7	4.3	5.8	3.0	1.7	7.0	84	993.7	2.0	7.4	4.9	6	3.3	-	-
8	4.7	5.2	3.4	2.9	7.9	93	999.0	-	7.9	3.5	5	4.8	-	-
9	6.4	8.6	3.1	1.5	8.9	92	996.6	-	7.8	3.5	5	1.6	-	-
10	8.2	9.4	7.0	6.3	9.6	88	992.1	-	8.0	3.0	4	0.1	-	-
11	7.6	9.8	5.9	3.8	8.8	84	985.6	0.9	7.3	3.3	4	-	-	-
12	5.2	6.7	4.2	2.5	7.2	81	992.9	2.2	7.0	4.4	7	2.1	-	-
13	4.7	8.1	2.8	1.1	7.2	85	973.9	0.8	5.8	5.6	7	1.8	-	-
14	3.2	5.7	1.3	- 0.1	6.3	82	976.1	3.2	4.3	5.1	7	0.0	-	-
15	- 3.9	1.7	- 5.5	- 8.5	5.1	88	981.9	3.2	4.0	3.0	4	2.6	-	-
16	3.1	5.1	0.3	- 0.3	5.8	76	975.5	0.6	5.4	4.8	6	1.9	-	-
17	1.9	4.3	0.6	- 1.0	5.6	81	987.6	3.9	5.9	5.0	7	0.4	-	-
18	3.7	3.0	- 1.5	- 4.3	5.1	80	1000.6	4.5	3.6	4.1	6	0.0	-	-
19	2.9	4.7	- 1.5	- 3.4	5.5	73	988.0	0.1	6.9	5.3	7	2.1	-	-
20	3.1	5.3	1.0	- 0.4	5.7	73	986.0	0.0	6.6	7.6	12	2.8	-	-
21	- 3.5	3.0	- 2.5	- 5.4	4.3	73	1004.2	0.3	3.4	3.9	7	-	-	-
22	3.7	3.5	- 3.8	- 6.4	5.3	82	1003.6	0.2	6.0	2.6	4	-	-	-
23	3.3	6.9	0.4	- 1.4	6.3	82	993.5	0.1	5.0	3.8	5	0.6	-	-
24	5.5	9.4	1.6	0.0	7.8	86	985.3	-	7.0	4.4	6	5.0	-	-
25	3.1	9.5	0.0	- 1.5	5.6	74	979.8	5.5	3.1	6.0	8	0.0	-	-
26	- 1.1	1.5	- 3.8	- 8.8	4.8	84	985.1	0.8	5.3	3.8	5	1.1	-	-
27	- 2.9	- 0.2	- 5.6	- 9.9	4.7	94	989.5	-	6.5	2.5	6	2.1	2	.
28	- 3.9	- 2.4	- 6.5	-11.1	4.2	91	991.6	2.1	6.0	1.1	2	0.5	4	.
29	- 5.1	- 2.8	- 8.8	-11.7	3.7	89	983.0	3.9	5.3	1.8	3	2.3	4	.
30	- 5.3	- 3.7	- 6.3	- 8.4	3.9	93	981.3	-	7.9	1.1	2	3.3	7	1.1

ZGORZELEC

DNI	TEMPERATURA POWIETRZA T	Max	Min	T_g	PRĘŻNOŚĆ PARY WODNEJ e	WILGOTNOŚĆ WZGLĘDNA U	CIŚNIENIE ATMOSFERYCZNE P	USŁONECZNIENIE S	ZACHMURZENIE N	WIATR v	v_{max}	OPAD R_d	ŚNIEG s_h	s_g
1	- 3.2	5.8	- 3.5	- 6.4	.	.	1007.9	7.7	.	.	.	-	-	-
2	- 3.5	8.7	- 7.0	- 9.5	.	.	1002.1	8.0	.	.	.	-	-	-
3	3.7	8.5	- 4.2	- 6.9	.	.	999.5	7.6	.	.	.	-	-	-
4	4.1	9.0	- 1.1	- 4.3	.	.	995.8	7.3	.	.	.	-	-	-
5	7.7	12.0	4.5	2.5	.	.	987.9	2.6	.	.	.	0.3	-	-
6	5.9	9.8	4.1	3.3	.	.	986.7	-	.	.	.	0.5	-	-
7	4.8	6.4	3.5	2.3	.	.	997.1	-	.	.	.	0.2	-	-
8	5.7	6.8	3.9	3.1	.	.	1000.7	-	.	.	.	2.4	-	-
9	7.9	11.4	5.8	2.0	.	.	997.8	-	.	.	.	1.3	-	-
10	8.1	9.8	6.6	6.5	.	.	993.2	-	.	.	.	0.2	-	-
11	7.9	10.8	6.7	6.0	.	.	990.2	0.6	.	.	.	-	-	-
12	5.6	8.4	4.5	3.4	.	.	993.5	2.1	.	.	.	1.2	-	-
13	5.5	7.8	3.4	2.5	.	.	975.5	1.9	.	.	.	6.1	-	-
14	3.0	6.4	0.7	0.0	.	.	979.3	2.1	.	.	.	5.0	-	-
15	2.2	5.3	0.8	- 1.4	.	.	980.4	-	.	.	.	1.2	-	-
16	3.8	7.0	2.8	0.4	.	.	981.4	3.7	.	.	.	1.7	-	-
17	2.3	4.8	1.8	- 0.4	.	.	992.1	2.5	.	.	.	0.3	-	-
18	1.7	4.7	0.5	- 2.3	.	.	1001.6	2.1	.	.	.	-	-	-
19	3.3	6.8	0.5	- 2.4	.	.	988.9	0.4	.	.	.	2.9	-	-
20	3.6	6.8	1.5	0.7	.	.	993.4	3.1	.	.	.	1.5	-	-
21	1.4	3.8	- 0.2	- 3.0	.	.	1007.6	3.9	.	.	.	-	-	-
22	1.0	4.3	- 1.2	- 3.3	.	.	1004.3	0.6	.	.	.	-	-	-
23	4.1	7.5	1.2	- 0.4	.	.	996.2	0.5	.	.	.	1.7	-	-
24	7.3	11.8	4.1	2.5	.	.	987.3	-	.	.	.	4.0	-	-
25	3.4	10.1	0.3	- 1.4	.	.	984.3	4.8	.	.	.	0.4	-	-
26	- 3.2	1.0	- 1.4	- 2.8	.	.	986.0	3.2	.	.	.	1.0	-	-
27	- 1.2	0.3	- 2.4	- 3.1	.	.	990.1	0.9	.	.	.	6.2	5	.
28	- 3.2	- 2.4	- 4.4	- 5.4	.	.	992.4	-	.	.	.	0.5	17	0.9
29	- 3.6	- 2.1	- 5.5	-10.0	.	.	982.2	-	.	.	.	0.6	17	.
30	- 5.9	- 2.2	- 6.6	- 7.9	.	.	984.9	-	.	.	.	0.4	18	1.4

WROCŁAW-STRACHOWICE

DNI	TEMPERATURA POWIETRZA T	Max	Min	T_g	PRĘŻNOŚĆ PARY WODNEJ e	WILGOTNOŚĆ WZGLĘDNA U	CIŚNIENIE ATMOSFERYCZNE P	USŁONECZNIENIE S	ZACHMURZENIE N	WIATR v	v_{max}	OPAD R_d	ŚNIEG s_h	s_g
1	- 3.8	1.0	- 7.9	-10.7	4.2	92	1019.9	2.4	2.6	2.0	4	-	-	-
2	- 1.8	5.5	- 8.8	-12.0	3.9	75	1013.4	5.4	0.5	3.4	5	-	-	-
3	- 1.0	6.9	- 9.1	-10.4	4.2	76	1009.6	5.6	0.1	1.4	3	-	-	-
4	1.0	10.7	- 7.0	- 9.4	4.0	64	1006.1	5.9	0.8	2.1	3	-	-	-
5	5.2	13.7	- 2.4	- 7.4	6.0	64	998.3	5.7	3.0	2.8	5	-	-	-
6	7.1	10.7	4.6	2.4	7.9	79	995.5	-	7.8	6.3	8	3.0	-	-
7	5.5	7.0	4.3	1.7	7.3	81	1004.5	0.1	6.6	9.8	12	0.3	-	-
8	5.9	6.5	3.2	2.9	6.1	87	1009.3	-	7.3	6.1	8	3.4	-	-
9	8.6	11.5	5.6	4.0	9.5	85	1006.2	-	7.8	6.1	8	1.2	-	-
10	9.5	11.2	8.1	7.1	9.4	79	1001.8	-	7.8	5.0	7	0.0	-	-
11	8.3	11.5	6.1	1.3	8.8	80	999.0	0.6	6.5	5.1	9	-	-	-
12	6.6	8.3	5.1	2.7	6.8	70	1002.8	3.0	6.1	8.0	11	0.7	-	-
13	5.7	8.0	4.4	2.3	7.6	83	983.8	1.6	5.3	11.3	14	3.0	-	-
14	3.6	6.7	0.1	- 0.7	6.9	87	987.2	4.3	4.1	8.8	12	1.0	-	-
15	3.0	3.9	- 4.8	- 8.4	5.6	91	998.8	-	5.3	5.0	8	0.4	-	-
16	4.1	6.8	0.2	- 2.4	5.7	72	989.7	2.8	3.3	8.8	14	2.2	-	-
17	3.2	5.6	0.5	- 0.8	6.0	78	999.0	4.9	6.0	11.6	15	0.1	-	-
18	1.2	4.4	- 3.4	- 6.3	5.3	80	1011.2	4.1	2.6	5.3	9	-	-	-
19	3.3	6.2	- 3.6	- 6.7	5.6	72	997.3	-	5.0	7.9	13	3.6	-	-
20	4.3	7.3	2.5	1.5	5.7	69	998.7	1.7	4.9	14.3	16	0.0	-	-
21	3.1	3.9	- 3.0	- 7.9	4.9	80	1015.7	4.7	2.0	5.8	9	-	-	-
22	0.7	5.2	- 5.5	- 8.7	5.4	84	1013.7	-	4.0	2.0	3	-	-	-
23	4.1	10.9	- 4.5	- 6.3	6.8	83	1003.8	1.3	4.8	6.6	11	0.0	-	-
24	7.2	11.0	3.0	- 0.3	8.1	81	995.3	-	7.9	7.1	12	1.7	-	-
25	3.9	11.3	0.4	- 1.7	5.8	71	991.4	4.7	3.0	11.5	19	0.3	-	-
26	3.2	2.7	- 1.5	- 3.4	4.7	75	996.0	1.7	5.8	6.5	10	0.3	-	-
27	- 2.2	0.2	- 4.9	-12.1	4.9	93	999.4	0.9	6.8	4.1	9	4.1	1	.
28	- 3.9	- 2.0	- 8.4	-16.2	4.2	92	1001.3	0.2	7.0	2.9	7	0.0	8	1.5
29	- 5.5	- 2.3	-12.0	-19.5	3.6	89	991.8	2.0	5.4	3.0	5	1.5	8	.
30	- 4.9	- 2.7	- 5.5	- 6.6	3.7	87	991.9	-	7.8	6.0	9	1.1	12	2.0

DNI	TEMPERATURA POWIETRZA				PRĘŻNOŚĆ PARY WODNEJ	WILGOTNOŚĆ WZGLĘDNA	CIŚNIENIE ATMOSFERYCZNE	USŁONECZNIENIE	ZACHMURZENIE	WIATR		OPAD	ŚNIEG	
	T	Max	Min	T_g	e	U	P	S	N	v	v_{max}	R_d	s_h	s_g
1	− 1.2	5.0	− 6.4	−10.8	3.9	72	990.6	8.4	0.4	2.3	4	−	−	−
2	− 2.4	9.9	−10.6	−13.7	3.3	71	984.7	8.6	1.5	0.0	0	−	−	−
3	− 2.1	11.0	− 9.0	−12.2	3.8	76	982.1	8.6	0.0	0.1	1	−	−	−
4	0.0	10.0	− 8.0	−10.9	3.9	68	978.6	8.1	1.5	0.8	3	−	−	−
5	7.2	14.0	− 2.0	− 7.4	5.3	52	971.5	5.6	5.6	3.1	8	0.3	−	−
6	6.4	13.2	3.9	2.0	7.2	74	969.3	−	7.5	4.9	10	4.6	−	−
7	4.1	5.0	3.1	1.8	6.5	80	979.1	−	7.8	10.0	12	0.2	−	−
8	3.2	5.7	2.3	1.9	7.2	81	983.3	−	8.0	5.0	9	0.8	−	−
9	8.4	10.8	5.1	3.6	8.8	80	980.8	0.2	7.9	4.1	7	0.2	−	−
10	8.3	9.9	7.6	6.6	8.8	73	975.6	−	7.6	3.9	6	0.0	−	−
11	6.7	9.2	2.0	− 0.7	7.4	74	973.1	1.2	6.8	4.0	9	0.0	−	−
12	5.1	7.4	3.6	1.4	5.7	65	976.4	1.4	6.4	7.4	10	0.2	−	−
13	4.7	7.2	3.4	1.1	6.4	75	958.6	1.0	6.8	9.8	11	4.6	−	−
14	2.4	5.6	0.2	− 0.4	6.3	86	961.7	2.6	6.9	5.6	10	4.4	−	−
15	1.1	4.6	− 2.7	− 5.8	5.7	87	963.7	−	7.6	2.4	8	0.6	−	−
16	3.3	5.4	1.4	− 1.7	5.3	69	984.1	1.5	6.9	3.4	10	1.4	−	−
17	1.5	3.6	0.0	− 1.7	5.6	82	973.7	0.5	7.4	8.0	11	0.2	−	−
18	0.0	3.5	− 2.1	− 7.9	5.0	83	984.0	5.6	4.6	4.3	12	0.0	−	−
19	2.5	6.4	− 4.1	− 8.1	5.1	69	970.7	6.4	4.8	4.0	10	0.7	−	−
20	2.8	4.2	0.7	− 0.2	5.4	71	975.8	2.2	6.0	10.9	14	0.5	−	−
21	− 3.2	2.8	− 3.4	− 7.6	4.7	79	989.6	5.2	3.1	5.0	10	−	−	−
22	− 2.0	4.7	− 6.4	− 9.8	4.7	88	986.7	0.6	3.1	0.1	1	−	−	−
23	2.7	10.2	− 5.1	− 8.6	5.9	80	978.1	1.7	5.4	4.6	10	0.9	−	−
24	6.5	9.5	3.2	0.5	7.5	78	965.7	−	7.3	7.0	10	2.9	−	−
25	2.6	9.7	− 0.2	− 2.0	5.5	73	966.3	4.2	5.4	9.8	13	0.7	−	−
26	− 1.0	1.3	− 3.4	− 6.5	4.3	75	989.7	2.3	6.3	5.6	10	8.7	−	−
27	− 2.7	− 0.1	− 4.7	−11.0	4.3	85	972.3	1.1	6.4	2.4	7	2.3	2	•
28	− 4.0	− 2.5	− 5.4	− 4.9	4.0	87	974.3	0.8	7.5	3.8	6	1.6	4	•
29	− 4.7	− 2.0	−13.1	−14.0	3.1	85	964.2	2.2	5.4	1.4	6	3.5	10	2.2
30	− 6.4	− 3.7	− 6.8	− 7.1	3.2	85	965.9	−	7.9	7.4	9	1.4	13	2.0

DNI	TEMPERATURA POWIETRZA				PRĘŻNOŚĆ PARY WODNEJ	WILGOTNOŚĆ WZGLĘDNA	CIŚNIENIE ATMOSFERYCZNE	USŁONECZNIENIE	ZACHMURZENIE	WIATR		OPAD	ŚNIEG	
	T	Max	Min	T_g	e	U	P	S	N	v	v_{max}	R_d	s_h	s_g
1	− 3.1	1.9	− 6.7	− 9.7	3.6	79	1000.1	•	1.3	1.4	2	−	−	−
2	− 3.3	4.1	− 9.2	−10.8	4.0	84	996.7	•	1.3	0.4	1	−	−	−
3	− 2.2	4.8	− 7.3	− 9.5	4.2	83	993.7	•	1.1	1.1	3	−	−	−
4	− 1.1	5.8	− 6.8	− 9.7	4.2	76	991.5	•	0.4	1.6	4	−	−	−
5	2.4	9.5	− 2.3	− 6.9	4.7	85	984.9	•	1.1	2.1	3	−	−	−
6	3.7	8.8	0.7	− 2.6	6.7	84	978.9	•	6.4	2.4	5	6.6	−	−
7	3.2	4.9	0.8	0.3	6.6	85	984.7	•	7.4	4.9	7	3.0	−	−
8	4.0	4.9	2.9	2.5	7.5	92	990.3	•	8.0	3.6	6	1.1	−	−
9	5.6	6.9	2.9	1.9	8.4	93	988.7	•	7.6	4.1	7	0.5	−	−
10	8.1	9.8	6.6	6.4	8.8	82	984.1	•	8.0	4.4	7	0.1	−	−
11	7.1	8.8	5.8	4.8	8.2	81	982.8	•	7.8	2.9	3	−	−	−
12	4.7	7.6	2.3	0.8	6.5	75	985.0	•	6.1	3.5	7	1.4	−	−
13	4.2	6.9	2.1	0.8	6.6	88	987.1	•	6.4	6.0	7	2.8	−	−
14	2.5	5.1	0.2	− 0.4	5.2	72	987.2	•	5.3	6.4	10	0.3	−	−
15	1.9	0.4	− 6.5	−11.2	4.3	80	974.3	•	4.4	3.0	5	4.5	−	−
16	2.1	3.7	− 0.9	− 0.7	5.6	79	971.8	•	7.4	4.8	7	2.2	4	•
17	1.1	3.3	0.0	− 1.4	5.3	81	978.2	•	5.4	5.4	7	3.3	1	•
18	1.2	1.4	− 3.3	− 5.6	5.0	89	991.0	•	4.9	4.4	7	0.5	2	•
19	3.5	4.7	− 5.8	−13.9	5.0	79	981.7	•	5.8	3.8	6	2.9	3	•
20	1.7	4.5	− 0.2	− 0.1	5.9	86	975.4	•	7.0	7.3	8	5.5	−	•
21	− 1.2	0.2	− 2.7	− 4.5	4.2	74	993.1	•	6.0	5.1	7	0.1	4	•
22	− 3.7	2.3	− 6.1	− 9.8	4.8	82	995.1	•	5.9	2.0	5	0.0	3	•
23	3.2	7.0	0.2	− 0.9	6.0	78	985.1	•	5.9	4.1	6	0.7	−	•
24	5.0	8.7	1.4	1.7	7.4	83	977.6	•	7.6	4.6	7	3.8	−	•
25	2.2	9.9	− 1.5	− 3.6	5.7	77	970.9	•	3.1	7.1	8	0.5	−	•
26	− 1.0	1.1	− 3.6	− 5.2	4.6	81	976.2	•	7.1	4.8	8	2.1	−	•
27	− 4.9	− 2.2	−11.0	−18.4	4.1	65	981.2	•	5.3	1.3	2	4.9	3	•
28	− 5.2	− 2.1	− 9.2	−16.7	3.8	60	983.2	•	7.4	1.8	3	0.4	7	•
29	− 5.8	− 3.6	− 7.5	−16.7	3.4	65	976.3	•	5.6	2.6	4	3.2	8	•
30	− 7.1	− 5.0	−12.5	−18.0	3.3	61	972.7	•	6.9	0.9	2	1.0	12	0.8

CZĘSTOCHOWA

DNI	TEMPERATURA POWIETRZA				PRĘŻNOŚĆ PARY WODNEJ	WILGOTNOŚĆ WZGLĘDNA	CIŚNIENIE ATMOSFERYCZNE	USŁONECZNIENIE	ZACHMURZENIE	WIATR		OPAD	ŚNIEG	
	T	Max	Min	T_g	e	U	P	S	N	v	v_{max}	R_d	s_h	s_g
1	− 2.7	0.3	− 5.6	− 9.1	4.1	82	998.5	3.7	0.4	1.9	3	−	−	−
2	− 3.9	5.7	− 6.9	− 8.5	4.7	82	993.8	4.9	0.3	1.8	3	−	−	−
3	3.5	7.2	− 3.9	− 4.8	4.7	76	990.8	7.2	0.0	2.1	3	−	−	−
4	1.7	8.1	− 3.1	− 4.0	4.1	63	988.0	6.7	0.4	2.6	3	−	−	−
5	4.2	10.2	− 1.0	− 3.1	6.2	72	980.9	6.8	1.4	2.9	4	−	−	−
6	6.0	9.3	2.5	2.4	8.7	92	975.9	−	7.6	4.3	8	6.0	−	−
7	3.4	4.9	2.0	0.8	6.8	87	983.0	−	7.4	5.1	8	1.8	−	−
8	3.9	4.8	2.6	2.0	7.6	93	988.6	−	8.0	5.5	8	2.4	−	−
9	5.1	6.6	2.2	1.0	8.2	93	986.8	−	7.9	3.5	6	0.4	−	−
10	7.9	9.8	6.4	5.9	8.9	84	982.1	−	8.0	3.3	5	−	−	−
11	6.5	8.4	4.3	2.7	7.9	82	979.3	0.5	6.0	2.5	3	−	−	−
12	4.8	6.3	3.4	1.0	6.9	80	982.7	2.2	7.0	4.6	8	0.7	−	−
13	4.1	4.1	2.9	1.7	6.8	84	984.6	−	6.6	7.9	10	3.0	−	−
14	2.4	4.8	0.0	− 0.2	6.0	88	985.7	3.6	4.8	7.1	9	0.4	−	−
15	− 1.6	0.6	− 5.9	− 7.3	5.0	90	971.4	1.5	4.4	2.8	4	0.8	−	−
16	2.3	3.8	0.2	0.0	5.9	82	969.9	1.6	7.1	4.5	8	3.1	−	•
17	1.0	2.4	0.1	− 0.8	5.5	85	977.1	2.5	6.3	6.5	9	1.2	1	•
18	3.5	1.0	− 2.0	− 2.4	4.9	83	989.5	5.5	4.3	3.8	6	−	1	•
19	1.5	3.8	− 3.2	− 5.2	5.2	76	978.5	−	6.3	8.0	9	1.6	1	•
20	1.6	3.0	0.9	0.0	6.1	88	975.5	−	7.0	10.4	14	1.1	−	•
21	1.3	1.4	− 2.9	− 3.6	4.4	79	992.6	−	5.8	6.6	12	−	−	−
22	1.1	1.9	− 6.3	− 7.3	3.0	67	993.3	−	5.9	2.3	4	0.0	−	−
23	2.6	6.1	− 0.4	− 1.6	6.2	84	983.3	1.1	6.4	5.4	9	0.8	−	−
24	5.1	7.8	1.6	0.3	8.2	92	976.0	−	8.0	5.4	9	1.6	−	−
25	2.9	8.5	− 0.4	− 1.0	5.4	71	969.5	6.0	4.5	8.9	12	0.2	−	−
26	1.5	0.6	− 3.6	− 5.6	4.5	83	974.4	−	5.0	5.3	7	0.8	−	−
27	− 3.6	− 1.7	− 6.9	−10.0	4.3	92	978.6	−	6.1	2.4	5	1.8	1	•
28	− 4.7	− 2.4	− 6.4	−11.3	3.9	90	980.6	0.1	6.6	1.3	2	1.2	2	•
29	− 5.1	− 3.0	− 6.9	−11.5	3.7	88	972.6	4.6	6.1	2.5	4	1.4	3	•
30	− 5.9	− 4.6	− 6.6	− 6.9	3.7	93	970.2	0.9	7.8	2.6	6	0.7	4	•

ŚNIEŻKA

DNI	TEMPERATURA POWIETRZA				PRĘŻNOŚĆ PARY WODNEJ	WILGOTNOŚĆ WZGLĘDNA	CIŚNIENIE ATMOSFERYCZNE	USŁONECZNIENIE	ZACHMURZENIE	WIATR		OPAD	ŚNIEG	
	T	Max	Min	T_g	e	U	P	S	N	v	v_{max}	R_d	s_h	s_g
1	− 6.0	− 1.4	−11.2	•	1.4	37	844.3	9.2	0.1	11.5	15	½	9	•
2	2.1	3.2	− 2.6	•	1.1	16	842.3	9.0	2.4	3.1	7	¼	7	•
3	4.5	6.1	3.2	•	1.4	17	840.9	8.9	0.3	1.6	4	−	5	3.5
4	4.0	5.3	3.2	•	1.1	14	838.7	8.4	2.9	9.9	16	¼	−	−
5	3.0	5.7	− 2.6	•	4.3	59	833.5	5.9	5.3	17.9	29	1.2	−	−
6	− 2.9	0.8	− 6.2	•	4.9	98	827.5	−	7.6	23.3	30	3.0	−	−
7	− 5.1	− 4.0	− 6.5	•	4.0	96	834.1	−	7.9	26.6	30	0.5	2	•
8	− 5.7	− 2.2	− 5.2	•	4.5	97	838.9	0.1	7.6	18.8	24	1.1	4	•
9	3.0	2.4	− 2.6	•	6.2	100	836.8	1.1	7.4	22.1	30	0.6	4	•
10	1.1	0.2	− 1.6	•	5.6	99	834.6	−	7.9	15.6	22	1.3	4	4.3
11	1.4	1.4	− 2.5	•	5.3	98	832.0	−	7.6	20.0	28	0.2	3	•
12	5.7	2.4	− 6.6	•	3.8	95	832.0	0.2	7.9	26.9	38	3.8	3	•
13	5.1	9.3	− 6.8	•	4.0	97	817.6	−	7.8	29.3	35	6.3	6	•
14	6.8	5.2	− 7.4	•	3.5	94	814.5	1.7	7.0	25.0	32	3.9	13	•
15	7.1	8.8	− 5.4	•	3.5	95	821.3	−	7.6	22.9	32	4.5	17	3.0
16	6.9	9.7	− 8.0	•	3.5	96	821.8	−	7.9	24.4	30	4.9	22	•
17	7.6	5.3	− 8.9	•	3.2	94	828.9	0.9	7.8	23.3	30	2.4	26	•
18	7.8	5.8	− 9.1	•	2.4	76	837.8	6.1	5.0	17.8	37	−	28	•
19	4.9	0.9	− 8.2	•	3.4	88	828.8	1.8	6.1	23.9	33	2.8	24	•
20	7.4	3.6	− 8.4	•	3.3	95	828.0	0.2	7.8	37.8	44	0.4	25	3.6
21	3.3	− 2.2	−11.6	•	2.6	85	841.4	5.4	4.5	18.8	32	−	25	•
22	3.6	− 1.6	− 9.9	•	3.9	79	842.1	1.1	3.9	13.0	19	−	24	•
23	3.1	2.8	− 3.6	•	4.4	94	835.2	1.4	5.5	25.8	32	0.9	22	•
24	2.5	0.1	− 4.6	•	5.8	98	827.4	−	7.9	28.4	35	4.1	21	•
25	7.5	1.4	− 9.8	•	3.4	94	822.4	1.5	7.3	27.0	38	1.4	22	4.7
26	−10.8	− 9.4	−12.4	•	2.5	96	824.5	0.6	7.0	19.8	22	3.6	24	•
27	−11.2	− 9.6	−12.6	•	2.5	95	826.9	0.8	7.8	14.6	20	3.6	28	•
28	−12.7	−11.3	−13.4	•	2.2	94	827.4	0.3	7.3	12.9	16	5.7	34	•
29	−13.4	−12.2	−14.2	•	2.1	95	819.2	−	7.4	13.4	18	3.8	40	•
30	−15.3	−12.7	−16.3	•	1.7	89	816.6	−	8.0	21.9	27	6.4	44	3.3

SAMOŚĆ

DNI	TEMPERATURA POWIETRZA				PRĘŻNOŚĆ PARY WODNEJ	WILGOTNOŚĆ WZGLĘDNA	CIŚNIENIE ATMOSFERYCZNE	USŁONECZNIENIE	ZACHMURZENIE	WIATR		OPAD	ŚNIEG	
	T	Max	Min	T_0	e	U	P	S	N	v	v_{max}	R_d	s_h	s_g
1	1.0	1.6	− 3.0	− 4.6	4.0	71	1003.5	.	2.0	5.6	7	−	−	−
2	1.2	2.6	− 4.2	− 7.0	4.7	83	1001.6	.	4.0	3.3	5	−	−	−
3	1.4	2.6	− 6.0	− 7.4	5.0	91	1001.0	.	3.9	1.4	3	−	−	−
4	3.2	7.5	− 5.0	− 8.8	4.7	81	999.7	.	0.3	1.9	3	−	−	−
5	2.6	10.0	− 4.9	− 8.1	4.6	65	993.5	.	0.3	2.6	4	−	−	−
6	5.0	11.2	− 1.2	− 3.0	7.3	77	985.5	.	5.3	2.9	6	5.9	−	−
7	2.9	8.9	1.3	1.1	6.6	87	989.8	.	6.8	6.0	8	0.5	−	−
8	4.7	5.6	2.4	1.9	7.9	92	995.5	.	8.0	5.5	7	0.1	−	−
9	5.6	6.5	3.8	3.5	7.8	87	994.6	.	7.0	5.8	7	0.2	−	−
10	6.2	8.1	4.9	4.8	8.1	86	990.1	.	8.0	7.1	8	0.0	−	−
11	6.6	9.0	5.0	5.2	8.2	84	988.3	.	7.9	5.5	6	−	−	−
12	4.9	7.0	4.0	3.3	6.8	79	991.0	.	6.4	4.3	7	0.0	−	−
13	3.3	5.0	2.1	1.7	6.5	84	974.0	.	7.3	8.0	11	7.0	−	−
14	2.8	5.0	0.9	0.4	6.1	81	972.3	.	4.6	7.3	8	0.7	−	−
15	1.7	1.5	− 4.1	− 4.1	4.1	77	981.4	.	3.4	4.8	7	2.0	−	−
16	2.0	3.7	− 2.4	0.8	5.9	84	977.3	.	7.8	6.4	10	0.2	3	.
17	1.0	3.3	0.1	1.9	5.6	86	982.7	.	6.4	7.0	9	2.6	1	.
18	3.4	1.5	− 1.9	− 1.0	5.6	93	995.4	.	5.4	6.0	10	0.5	3	.
19	0.3	3.5	− 5.0	− 5.8	4.7	76	989.8	.	6.6	5.8	7	1.7	−	−
20	2.0	4.6	0.6	0.4	6.4	91	978.4	.	7.6	8.4	11	1.3	−	−
21	3.6	1.2	− 1.4	− 1.6	5.1	87	994.8	.	7.0	7.9	9	0.1	1	.
22	3.5	1.4	− 2.1	− 1.1	4.8	81	1000.8	.	7.9	4.9	9	−	−	−
23	2.3	4.4	− 0.4	− 1.4	5.7	78	998.1	.	7.6	6.9	7	0.2	−	−
24	3.8	5.0	1.9	1.8	6.7	83	983.6	.	7.4	7.0	8	1.8	−	−
25	3.3	9.2	− 0.7	− 2.0	6.2	79	974.5	.	5.3	9.3	14	0.3	−	−
26	0.3	2.5	− 1.8	− 3.5	4.9	82	981.6	.	4.9	5.6	8	0.2	1	.
27	4.0	− 0.7	− 6.8	− 8.8	3.9	85	987.8	.	4.4	2.9	6	2.1	−	.
28	5.9	− 1.2	−11.6	−18.4	3.8	94	989.9	.	7.4	1.6	3	−	6	.
29	7.1	− 3.4	−13.9	−18.9	3.1	85	984.7	.	5.6	2.3	9	0.1	5	.
30	7.6	− 4.0	−14.2	−18.4	3.0	86	979.4	.	7.8	1.6	3	0.8	4	.

SANDOMIERZ

Listopad 1973

DNI	TEMPERATURA POWIETRZA				PRĘŻNOŚĆ PARY WODNEJ	WILGOTNOŚĆ WZGLĘDNA	CIŚNIENIE ATMOSFERYCZNE	USŁONECZNIENIE	ZACHMURZENIE	WIATR		OPAD	ŚNIEG	
	T	Max	Min	T_0	e	U	P	S	N	v	v_{max}	R_d	s_h	s_g
1	1.1	1.4	− 2.0	− 3.7	4.2	75	1005.6	0.0	2.9	5.6	8	−	−	−
2	1.1	2.3	− 4.2	− 5.9	4.6	82	1002.9	0.7	4.9	3.4	5	−	−	−
3	3.3	4.6	− 3.0	− 4.5	4.9	79	1000.6	6.9	2.0	1.8	4	−	−	−
4	3.3	6.7	− 4.1	− 5.3	4.6	76	998.5	8.4	0.4	3.9	6	−	−	−
5	2.2	8.9	− 2.6	− 5.1	4.8	67	992.1	8.5	0.9	4.1	7	−	−	−
6	5.2	11.1	0.9	− 1.5	7.4	82	985.1	0.1	5.3	5.5	7	7.2	−	−
7	3.2	6.2	1.7	− 0.1	7.0	91	990.7	4.2	6.8	7.9	10	0.0	−	−
8	4.5	5.4	2.3	0.9	7.9	94	996.4	−	8.0	7.1	8	0.5	−	−
9	5.7	7.9	3.6	1.9	8.5	92	995.2	2.0	7.3	6.1	8	1.6	−	−
10	7.7	9.7	6.2	5.8	9.2	88	990.6	−	8.0	6.3	8	0.0	−	−
11	6.3	9.1	5.3	4.4	8.1	85	988.5	−	7.4	5.9	8	−	−	−
12	4.1	7.2	1.8	0.1	6.9	84	991.4	2.0	6.3	5.5	10	1.0	−	−
13	4.3	6.5	1.2	− 0.5	6.8	81	974.0	−	6.5	9.5	12	1.9	−	−
14	2.6	5.2	0.5	− 1.1	5.8	79	973.1	7.0	3.9	8.3	10	0.3	−	−
15	1.9	0.5	− 5.0	− 7.1	4.3	82	981.4	5.9	3.9	5.4	8	2.4	−	−
16	2.1	4.5	− 1.7	− 2.1	5.9	84	977.8	4.5	6.6	8.3	10	1.0	4	.
17	1.0	2.4	0.2	− 1.1	5.3	81	983.9	3.7	4.3	7.9	11	0.3	−	−
18	3.2	1.1	− 1.2	− 2.6	5.3	87	996.9	1.0	5.0	6.3	10	0.1	−	−
19	3.8	3.5	− 4.1	− 5.1	4.8	75	988.8	1.2	6.6	8.4	12	1.0	−	−
20	2.2	4.2	0.7	0.2	6.2	87	980.7	1.8	6.9	10.5	13	0.6	−	−
21	0.7	0.9	− 1.2	− 2.1	4.7	80	998.1	0.1	7.0	9.3	12	0.0	−	−
22	0.6	1.6	− 3.0	− 4.1	4.9	82	1001.4	−	6.3	5.3	6	−	−	−
23	2.2	4.0	− 0.8	− 2.1	5.8	81	991.2	0.7	6.1	8.3	10	0.0	−	−
24	4.5	7.9	2.0	0.4	7.2	85	984.3	0.1	7.8	7.1	10	0.6	−	−
25	3.3	10.0	− 0.9	− 2.8	5.8	73	976.4	5.6	4.5	12.5	18	0.0	−	−
26	0.8	1.6	− 2.2	− 2.6	4.7	82	982.5	2.5	5.0	6.5	8	0.0	−	−
27	4.2	− 2.2	− 7.7	− 9.2	4.1	90	987.7	2.3	4.3	4.1	6	2.4	−	−
28	5.7	− 2.2	− 9.2	−18.2	3.7	92	989.9	0.4	6.1	2.9	7	0.1	6	1.3
29	6.0	− 4.0	− 6.9	−10.3	3.3	84	983.8	4.8	6.1	3.3	5	0.4	5	.
30	5.7	− 4.5	− 6.6	− 8.2	3.6	90	979.1	−	7.9	1.9	4	1.0	5	1.3

OPOLE

DNI	TEMPERATURA POWIETRZA				PRĘŻNOŚĆ PARY WODNEJ	WILGOTNOŚĆ WZGLĘDNA	CIŚNIENIE ATMOSFERYCZNE	USŁONECZNIENIE	ZACHMURZENIE	WIATR		OPAD	ŚNIEG	
	T	Max	Min	T_0	e	U	P	S	N	v	v_{max}	R_d	s_h	s_g
1	3.3	1.0	− 4.0	− 8.9	4.6	95	1013.1	2.6	2.1	0.4	2	0.1	−	−
2	1.6	5.8	− 7.4	− 9.9	3.7	71	1007.4	6.7	0.3	1.5	3	−	−	−
3	2.4	7.3	− 5.6	− 8.2	4.3	73	1003.4	6.7	8.0	1.1	2	−	−	−
4	2.7	9.1	− 3.2	− 7.0	4.0	57	1000.8	7.2	0.4	3.5	7	−	−	−
5	7.0	11.9	2.8	0.5	6.2	81	993.4	6.0	2.9	5.5	8	0.0	−	−
6	5.4	8.8	3.8	3.4	8.3	86	989.9	−	7.4	3.3	6	11.1	−	−
7	4.6	5.5	3.6	1.9	6.9	81	998.6	−	6.6	4.6	7	0.2	−	−
8	5.3	6.3	4.0	3.9	7.4	83	1003.3	−	7.3	3.0	5	1.0	−	−
9	6.3	9.3	3.7	2.8	8.7	91	1001.0	−	6.9	2.6	8	2.1	−	−
10	9.2	11.2	8.7	7.9	8.6	75	996.2	−	7.4	2.1	4	−	−	−
11	7.0	9.7	4.9	1.9	8.3	83	993.6	0.4	6.3	2.0	4	0.0	−	−
12	6.1	8.1	5.0	2.9	6.8	72	997.4	3.2	6.6	2.9	4	0.0	−	−
13	5.2	8.7	4.2	2.5	6.9	73	979.1	0.9	5.9	5.5	10	1.9	−	−
14	3.5	6.8	2.0	0.5	6.3	80	981.1	5.2	4.0	5.1	8	1.2	−	−
15	3.4	2.6	− 2.9	− 6.2	5.8	91	985.3	0.7	3.9	2.5	6	0.3	1	.
16	3.3	5.4	2.5	0.8	5.8	75	984.3	2.3	4.8	3.6	7	1.8	−	−
17	3.0	4.9	0.4	− 1.2	5.7	75	992.8	4.4	5.6	6.3	10	0.5	−	−
18	3.9	2.6	− 1.6	− 4.0	5.3	82	1004.7	4.5	3.9	3.8	8	−	−	−
19	3.2	6.3	− 1.9	− 5.0	5.9	75	992.3	−	5.0	4.8	8	1.2	−	−
20	3.8	6.3	2.0	1.0	8.4	88	992.1	2.2	4.9	9.9	14	0.0	−	−
21	3.2	3.4	− 1.2	− 4.6	4.9	79	1008.4	5.3	2.9	5.3	10	−	−	−
22	3.5	4.5	− 3.9	− 6.7	5.0	78	1007.5	0.2	6.6	1.6	3	−	−	−
23	3.4	8.6	− 0.6	− 2.5	6.2	80	998.4	0.5	4.5	3.0	5	0.3	−	−
24	5.9	10.4	3.2	1.9	7.7	79	990.4	−	6.5	3.3	8	3.5	−	−
25	3.7	10.9	1.0	− 1.0	5.7	71	985.5	6.0	3.5	8.8	15	−	−	−
26	3.3	2.4	− 1.3	− 3.2	4.8	77	989.6	0.3	3.8	3.8	9	0.3	−	−
27	2.2	0.6	− 4.1	− 9.5	4.7	90	993.6	−	5.6	2.5	7	3.0	1	.
28	3.6	− 1.6	− 5.0	−13.2	4.2	89	995.1	1.2	5.5	1.0	2	0.8	5	1.3
29	4.2	− 1.6	− 7.6	−14.1	4.8	89	986.5	−	5.5	1.9	4	2.7	6	.
30	5.2	− 3.1	− 6.4	− 6.4	3.9	93	985.5	−	8.0	3.6	7	6.0	7	.

KŁODZKO

DNI	TEMPERATURA POWIETRZA				PRĘŻNOŚĆ PARY WODNEJ	WILGOTNOŚĆ WZGLĘDNA	CIŚNIENIE ATMOSFERYCZNE	USŁONECZNIENIE	ZACHMURZENIE	WIATR		OPAD	ŚNIEG	
	T	Max	Min	T_0	e	U	P	S	N	v	v_{max}	R_d	s_h	s_g
1	2.5	2.8	− 6.3	−10.2	4.2	84	994.3	6.3	1.6	0.9	4	−	−	−
2	2.9	7.5	− 9.9	−12.6	3.1	68	989.1	7.2	0.9	0.3	1	−	−	−
3	1.9	7.5	− 9.0	−11.7	3.7	71	986.0	6.4	0.0	0.4	2	−	−	−
4	1.3	7.3	− 6.1	− 8.3	3.4	56	983.9	7.4	0.5	3.3	6	−	−	−
5	6.4	10.0	2.2	0.9	5.2	53	977.2	6.5	4.4	7.9	10	0.0	−	−
6	5.7	8.1	3.6	2.6	7.6	83	972.6	−	7.3	5.4	8	4.0	−	−
7	3.7	5.2	2.4	1.1	6.3	80	982.4	0.7	6.9	7.3	9	0.0	−	−
8	4.0	5.0	2.8	1.7	6.7	82	987.1	−	8.0	4.9	7	0.0	−	−
9	6.3	8.0	3.5	2.9	8.4	87	984.5	−	8.0	2.4	4	0.5	−	−
10	7.8	8.6	7.1	6.3	8.2	97	979.6	−	7.5	3.1	4	0.0	−	−
11	6.9	7.8	6.2	5.6	7.5	75	977.2	−	7.1	3.1	5	−	−	−
12	4.8	7.3	3.5	1.4	6.0	70	980.8	3.1	6.1	5.5	7	0.5	−	−
13	4.4	7.1	2.7	1.4	6.8	81	963.5	0.2	5.9	7.4	12	4.8	−	−
14	2.7	4.9	1.4	− 0.1	6.1	83	965.1	1.4	5.1	3.9	7	0.9	−	−
15	1.6	3.4	− 1.5	− 4.6	5.9	87	967.5	−	6.5	3.8	7	1.7	1	.
16	2.6	4.8	0.3	− 0.6	5.7	77	968.3	4.1	4.8	4.5	7	0.9	1	.
17	1.9	4.4	0.5	− 2.4	5.6	81	977.2	5.0	5.6	5.4	7	0.4	−	.
18	1.0	4.3	− 1.6	− 4.7	4.9	76	987.5	7.6	3.8	3.8	7	−	1	.
19	2.7	5.6	− 0.5	− 1.6	5.4	73	976.5	1.5	5.4	6.6	9	1.4	−	.
20	2.8	5.9	0.7	0.1	5.0	67	977.7	4.3	5.3	8.3	11	0.9	−	−
21	3.2	3.2	− 3.3	− 7.3	4.1	68	992.0	6.6	1.8	3.4	7	−	−	−
22	1.4	2.6	− 6.0	− 8.7	4.5	81	990.7	−	4.4	3.5	4	−	−	−
23	2.9	6.0	− 2.0	− 4.9	5.3	71	982.4	1.3	4.8	3.8	5	0.0	−	−
24	6.7	10.2	2.8	1.7	7.4	76	974.0	−	7.8	6.1	10	3.3	−	−
25	2.9	9.9	− 0.6	− 2.2	5.8	76	969.9	4.8	4.8	6.3	10	0.1	−	−
26	1.4	1.1	− 5.4	− 8.1	4.2	75	973.1	4.6	2.9	5.5	11	0.3	−	−
27	1.8	0.2	− 5.1	− 7.6	4.5	84	976.0	1.1	6.0	2.1	4	0.6	1	.
28	4.0	− 2.2	− 7.3	−12.2	3.7	81	977.3	0.5	6.3	2.6	5	0.3	2	.
29	4.7	− 3.4	− 7.9	−12.4	3.5	81	968.4	0.1	6.1	3.3	6	2.1	2	.
30	5.3	− 4.0	− 9.4	−15.2	3.1	80	969.0	−	7.3	3.8	7	5.9	4	.

DNI	TEMPERATURA POWIETRZA T	Max	Min	T_g	PRĘŻNOŚĆ PARY WODNEJ e	WILGOTNOŚĆ WZGLĘDNA U	CIŚNIENIE ATMOSFERYCZNE P	USŁONECZNIENIE S	ZACHMURZENIE N	WIATR v	v_{max}	OPAD R_d	ŚNIEG s_h	s_g
1	− 3.8	0.3	− 8.1	−10.8	3.8	81	998.7	4.2	1.1	0.6	2	−	−	−
2	− 2.3	5.2	− 8.3	−11.9	3.5	70	994.2	7.6	0.3	1.0	2	−	−	−
3	3.1	6.7	− 4.9	− 8.6	4.1	69	990.9	6.8	0.0	1.3	2	−	−	−
4	3.8	8.6	− 5.3	− 8.7	4.4	72	989.0	7.1	0.1	1.8	5	−	−	−
5	3.9	12.3	− 3.1	− 7.1	5.4	65	982.0	6.5	2.1	2.9	6	−	−	−
6	5.6	9.8	2.8	− 1.1	8.8	87	977.3	−	6.6	3.6	7	9.2	−	−
7	3.4	5.0	1.8	0.4	6.6	85	985.4	−	7.0	5.5	8	2.2	−	−
8	4.2	5.1	2.9	2.5	7.2	87	990.3	−	8.0	5.0	6	1.2	−	−
9	5.0	8.6	3.0	2.2	7.9	90	988.8	−	7.8	6.5	8	1.7	−	−
10	8.0	10.6	5.7	5.0	8.3	78	983.5	0.1	7.8	5.9	9	−	−	−
11	6.9	8.5	5.5	3.9	7.8	79	980.8	−	6.5	6.1	8	−	−	−
12	5.0	7.0	2.4	0.5	6.3	73	984.4	0.8	7.3	4.8	8	0.4	−	−
13	4.2	6.9	3.3	1.7	6.6	80	987.6	0.1	6.1	8.0	13	6.2	−	−
14	3.3	5.5	0.6	− 1.1	5.8	76	988.0	2.9	5.8	6.4	9	4.8	−	−
15	− 3.3	1.5	− 4.7	− 8.2	5.3	89	972.7	0.4	6.0	3.5	5	0.6	2	•
16	2.8	5.1	0.2	− 0.6	5.2	71	971.8	1.4	6.4	5.9	9	0.1	−	−
17	2.4	4.7	1.0	− 1.0	5.3	73	979.5	4.5	6.5	7.0	9	0.4	−	−
18	− 3.5	2.0	− 3.6	− 6.2	5.0	85	991.2	3.9	4.3	4.5	9	−	1	•
19	1.9	6.2	− 4.6	− 7.8	5.1	73	980.7	0.8	2.8	6.3	9	0.8	−	−
20	3.3	4.8	0.9	− 0.1	5.4	70	977.9	0.8	6.9	10.6	13	1.6	−	−
21	− 3.3	2.3	− 1.2	− 3.3	4.4	73	993.7	1.8	4.3	5.9	9	−	−	−
22	− 3.8	2.1	− 6.1	− 7.7	4.7	81	994.5	0.1	5.6	4.4	6	−	−	−
23	2.6	5.1	0.4	− 1.1	5.8	78	985.5	0.7	5.6	7.5	9	1.0	−	−
24	4.1	10.0	1.8	0.2	7.4	80	977.5	−	7.4	7.3	14	3.1	−	−
25	3.8	10.1	− 0.4	− 2.9	5.3	65	972.3	3.5	4.8	8.8	13	−	−	−
26	− 2.5	1.4	− 2.6	− 4.1	4.5	77	976.3	−	6.8	5.3	7	1.3	−	−
27	− 2.7	0.0	− 7.9	−11.5	4.2	82	980.1	−	6.6	3.6	7	0.6	3	•
28	− 4.5	− 1.8	− 7.0	−11.3	3.7	84	981.6	0.6	5.0	3.0	4	0.6	4	•
29	− 4.7	− 2.4	− 7.2	− 9.9	3.5	81	973.7	0.8	6.9	3.3	5	2.2	4	•
30	− 5.6	− 4.1	− 7.0	− 8.7	3.4	84	971.4	−	7.8	4.5	8	2.2	8	1.7

DNI	TEMPERATURA POWIETRZA T	Max	Min	T_g	PRĘŻNOŚĆ PARY WODNEJ e	WILGOTNOŚĆ WZGLĘDNA U	CIŚNIENIE ATMOSFERYCZNE P	USŁONECZNIENIE S	ZACHMURZENIE N	WIATR v	v_{max}	OPAD R_d	ŚNIEG s_h	s_g
1	− 1.1	2.4	− 3.3	− 5.2	4.3	77	1007.0	7.7	3.3	6.4	9	−	−	−
2	− 2.1	2.0	− 6.8	− 8.1	4.6	87	1004.9	6.2	4.6	3.5	5	−	−	−
3	− 3.3	4.5	− 4.2	− 7.1	5.3	89	1002.6	7.2	2.4	2.8	4	−	−	−
4	− 3.6	8.5	− 5.2	− 8.9	4.5	74	1001.0	7.8	0.0	3.3	5	−	−	−
5	5.3	9.2	− 1.2	− 7.5	5.1	58	994.8	8.1	2.0	6.1	9	−	−	−
6	7.8	11.2	5.8	3.0	7.5	72	987.5	1.0	5.5	7.4	9	7.5	−	−
7	4.3	7.5	1.2	0.6	6.7	81	993.7	2.8	6.9	7.4	9	0.5	−	−
8	5.3	6.7	4.5	2.8	7.6	86	995.1	−	8.0	6.5	9	0.4	−	−
9	5.2	7.2	3.8	2.4	7.5	86	998.3	3.9	6.9	6.6	9	0.1	−	−
10	4.9	6.4	4.1	2.4	7.5	86	994.1	−	7.8	7.3	9	−	−	−
11	6.1	8.7	4.5	2.2	7.8	83	991.4	4.9	6.3	6.0	8	0.0	−	−
12	5.2	8.1	2.9	0.6	7.2	81	994.4	1.8	6.4	4.4	9	0.0	−	−
13	3.8	5.0	2.1	− 0.6	7.3	91	978.8	−	6.2	7.1	9	5.6	−	−
14	4.2	5.8	2.7	0.7	5.8	71	976.5	4.6	6.5	6.1	8	1.2	−	−
15	3.0	3.0	− 3.2	− 5.2	5.1	83	983.8	5.5	4.8	2.9	6	4.7	−	−
16	3.1	5.7	0.1	− 0.2	5.7	75	981.0	3.6	6.4	5.9	8	3.2	1	•
17	2.0	3.2	0.2	− 1.1	5.2	74	987.2	0.1	7.1	6.6	10	1.1	3	•
18	2.2	2.0	− 0.1	− 1.8	5.5	88	999.6	−	5.6	5.5	9	0.6	1	•
19	1.5	4.2	− 3.8	− 7.7	4.4	65	992.5	2.7	6.3	6.3	9	2.9	−	−
20	2.9	5.2	0.9	0.0	6.6	88	984.3	0.3	7.9	9.4	12	4.8	−	−
21	− 3.1	1.5	− 0.5	− 2.0	4.6	76	999.9	0.2	7.8	8.1	9	0.0	−	−
22	− 3.1	2.2	− 2.0	− 4.0	4.3	71	1004.5	−	6.9	3.8	4	−	−	−
23	1.6	3.5	− 0.6	− 2.2	5.1	74	994.5	2.5	7.1	7.3	9	1.8	−	−
24	4.2	4.9	1.5	0.9	6.8	82	988.0	0.2	7.9	6.6	9	1.1	−	−
25	4.3	9.7	0.0	− 2.1	5.6	67	979.7	3.0	4.4	8.4	13	0.0	−	−
26	3.9	4.3	− 1.2	− 2.5	4.6	72	985.5	4.2	6.1	6.3	12	0.3	−	−
27	− 3.0	− 0.9	− 6.9	−11.1	4.4	90	990.5	0.1	4.8	3.4	5	0.5	−	−
28	− 4.7	0.0	− 9.1	−10.8	3.8	88	992.2	2.0	3.5	1.6	5	0.2	2	•
29	− 4.8	− 2.8	− 8.3	−11.3	3.5	82	986.6	4.0	5.4	2.9	6	0.2	2	•
30	− 4.8	− 3.3	− 6.2	− 6.1	3.9	92	981.3	−	8.0	2.3	5	1.8	2	•

DNI	TEMPERATURA POWIETRZA T	Max	Min	T_g	PRĘŻNOŚĆ PARY WODNEJ e	WILGOTNOŚĆ WZGLĘDNA U	CIŚNIENIE ATMOSFERYCZNE P	USŁONECZNIENIE S	ZACHMURZENIE N	WIATR v	v_{max}	OPAD R_d	ŚNIEG s_h	s_g
1	− 3.9	0.3	− 6.7	− 9.7	4.2	92	1010.9	−	1.4	0.1	1	−	−	−
2	− 2.6	5.7	− 8.4	−10.2	3.9	78	1005.5	6.7	0.0	1.0	2	−	−	−
3	1.2	8.1	− 3.7	− 7.6	4.2	66	1001.9	8.0	0.0	2.3	3	−	−	−
4	2.5	9.4	− 2.4	− 6.5	4.0	58	1000.2	8.0	0.1	2.9	6	−	−	−
5	5.4	12.4	0.4	− 5.1	6.2	63	993.5	8.0	2.1	3.8	7	−	−	−
6	6.8	11.1	3.8	1.0	8.2	83	988.9	−	6.1	2.5	4	9.7	−	−
7	6.2	8.4	1.3	− 1.2	6.4	78	997.7	0.5	6.5	3.1	5	0.1	−	−
8	5.2	6.1	4.6	3.8	6.9	79	1002.3	−	7.8	2.9	4	0.3	−	−
9	5.7	7.8	2.5	0.1	7.9	86	1000.7	0.9	7.3	2.6	5	0.3	−	−
10	8.8	11.6	6.4	5.5	8.3	73	995.1	1.9	7.6	3.1	6	0.0	−	−
11	5.9	9.3	4.8	3.2	7.7	77	992.6	4.8	5.1	3.4	7	−	−	−
12	5.0	8.7	3.4	0.4	6.5	69	996.5	3.9	6.8	3.6	7	0.7	−	−
13	5.4	9.0	3.8	1.6	6.7	75	979.6	0.9	5.8	5.6	7	0.1	−	−
14	4.1	7.1	2.1	− 2.0	6.2	76	980.0	3.8	4.9	2.9	4	1.7	−	−
15	1.6	3.9	− 2.2	− 6.9	5.8	85	984.4	0.6	6.8	2.6	4	1.1	1	•
16	2.8	5.8	1.2	− 2.8	5.7	77	984.1	4.8	3.5	2.6	5	0.3	−	−
17	3.4	6.5	1.3	− 3.6	5.3	68	992.0	6.8	5.9	4.8	8	0.5	−	−
18	1.2	3.9	− 0.7	− 4.9	4.9	74	1003.1	6.9	3.9	3.6	7	0.0	−	−
19	3.6	5.5	− 1.6	− 4.5	5.3	66	992.9	1.4	6.5	5.5	8	2.7	−	−
20	4.2	6.3	1.9	0.0	5.2	64	991.4	4.4	5.1	6.8	8	0.2	−	−
21	3.5	5.3	− 2.8	− 6.8	4.5	72	1006.9	5.7	3.5	3.8	8	−	−	−
22	− 3.3	4.4	− 5.7	− 8.5	4.8	90	1006.6	0.7	4.3	1.4	3	−	−	−
23	2.6	5.4	− 0.6	− 2.7	5.7	78	998.1	1.2	4.6	2.6	5	0.8	−	−
24	6.5	10.7	2.3	− 0.2	7.6	78	990.4	−	7.8	2.9	5	1.8	−	−
25	4.5	10.8	0.9	− 1.6	5.6	66	985.0	5.3	3.9	4.9	7	−	−	−
26	− 2.1	4.1	− 2.1	− 5.4	4.3	71	988.5	1.8	2.3	3.1	6	0.1	−	−
27	− 1.4	1.6	− 4.8	− 7.3	4.4	79	992.2	0.1	5.6	2.3	3	0.4	−	−
28	− 2.5	− 1.0	− 4.6	− 8.3	4.2	81	993.6	0.7	6.5	1.9	4	0.2	1	•
29	− 3.6	− 1.6	− 6.6	− 9.3	4.0	84	985.2	−	6.0	2.1	3	3.4	1	•
30	− 5.0	− 3.0	− 7.1	−10.7	3.6	83	983.6	−	7.4	2.8	5	4.0	7	•

DNI	TEMPERATURA POWIETRZA T	Max	Min	T_g	PRĘŻNOŚĆ PARY WODNEJ e	WILGOTNOŚĆ WZGLĘDNA U	CIŚNIENIE ATMOSFERYCZNE P	USŁONECZNIENIE S	ZACHMURZENIE N	WIATR v	v_{max}	OPAD R_d	ŚNIEG s_h	s_g
1	− 3.3	1.9	− 6.4	− 9.1	4.0	83	1004.7	4.8	1.8	0.8	2	−	−	−
2	− 3.3	2.7	− 8.1	−10.1	4.1	85	1000.4	3.9	0.1	1.5	3	−	−	−
3	− 1.7	4.4	− 6.7	− 8.7	4.5	84	996.9	6.4	0.1	1.9	3	−	−	−
4	− 1.1	6.8	− 6.0	− 8.6	4.6	83	995.3	5.0	0.1	0.9	1	−	−	−
5	1.4	12.5	− 5.4	− 7.6	5.4	81	988.6	6.0	0.9	1.8	2	−	−	−
6	3.1	10.2	− 1.0	− 3.0	7.1	93	983.4	0.3	6.0	1.9	5	11.2	−	−
7	3.6	4.9	1.8	0.7	6.9	87	991.3	0.6	7.8	5.9	7	1.9	−	−
8	4.4	6.4	3.3	2.9	7.5	88	996.0	−	8.0	5.3	6	0.4	−	−
9	6.0	8.8	2.9	0.5	7.9	85	994.6	1.9	7.0	4.3	9	0.2	−	−
10	8.3	11.5	6.5	4.9	8.1	74	989.9	−	7.9	4.0	8	−	−	−
11	6.7	11.0	1.8	2.2	7.7	80	987.1	3.4	5.4	2.6	5	0.1	−	−
12	5.4	7.5	3.3	0.5	6.7	75	990.6	1.5	6.3	3.9	7	0.4	−	−
13	5.2	7.8	2.3	0.5	6.9	79	973.9	0.4	6.9	7.0	9	7.1	−	−
14	3.7	6.2	0.6	− 0.3	6.1	78	974.0	4.1	5.3	7.5	10	2.3	−	−
15	3.1	2.1	− 2.7	− 6.4	5.6	90	979.3	2.3	5.0	2.8	7	3.4	−	−
16	3.2	6.0	0.3	0.1	5.8	76	978.2	3.6	4.8	7.5	11	1.0	−	−
17	2.6	4.5	1.3	− 1.0	5.5	75	985.1	1.6	5.1	6.6	9	0.7	−	−
18	3.9	2.0	− 4.0	− 7.3	5.2	90	996.9	3.7	3.6	4.4	8	−	1	•
19	3.4	7.0	− 4.8	− 7.1	5.2	83	986.9	1.4	5.4	3.9	7	3.4	1	•
20	3.2	5.0	2.3	2.0	5.9	77	983.4	−	7.6	8.9	9	1.6	−	−
21	3.5	2.5	− 1.7	− 3.4	4.8	82	999.2	0.5	5.8	5.4	9	−	2	•
22	− 3.7	2.7	− 4.8	− 6.3	4.7	81	1000.3	−	5.1	3.1	5	−	1	•
23	3.2	8.2	− 0.8	− 2.6	6.0	75	991.3	1.9	4.6	5.0	9	0.3	−	−
24	6.2	9.9	2.5	0.2	7.4	82	986.1	−	7.9	6.1	10	5.1	−	−
25	4.6	11.7	0.9	− 0.1	5.6	66	978.1	4.4	4.5	8.5	12	0.8	−	−
26	− 3.2	3.8	− 2.1	− 2.7	5.0	83	982.8	1.4	4.1	6.4	9	0.2	2	•
27	− 2.7	0.5	− 4.8	− 7.4	4.3	86	986.6	−	8.1	2.9	6	0.0	2	•
28	− 3.6	− 1.7	− 4.6	− 6.7	4.2	91	988.2	1.8	6.3	2.1	5	0.3	2	•
29	− 4.9	− 1.9	− 9.5	−11.1	3.6	86	980.7	2.1	7.0	1.3	3	1.2	3	•
30	− 5.6	− 3.3	− 8.2	− 9.4	3.6	90	977.8	−	8.0	2.9	5	0.5	4	•

TARNÓW

DNI	TEMPERATURA POWIETRZA				PRĘŻNOŚĆ PARY WODNEJ	WILGOTNOŚĆ WZGLĘDNA	CIŚNIENIE ATMOSFERYCZNE	USŁONECZNIENIE	ZACHMURZENIE	WIATR		OPAD	ŚNIEG	
	T	Max	Min	T_0	e	U	P	S	N	v	v_{max}	R_d	s_h	s_e
1	2.2	1.4	− 4.8	− 8.3	4.2	81	1007.5	4.9	3.6	1.8	3	−	−	−
2	− 2.6	2.8	− 7.0	−10.2	4.2	84	1004.4	5.5	0.8	0.4	1	−	−	−
3	− 3.7	4.5	− 4.5	− 7.5	4.6	80	1001.0	7.6	1.1	2.5	5	−	−	−
4	1.6	8.4	− 3.8	− 7.4	4.3	65	999.0	7.6	0.1	1.9	3	−	−	−
5	5.7	11.4	1.5	− 2.2	5.3	57	992.9	7.7	1.1	4.0	7	−	−	−
6	7.5	12.9	5.5	2.0	7.8	76	986.5	1.5	5.6	3.9	6	12.1	−	−
7	4.4	6.3	2.0	1.9	6.9	83	993.7	2.6	7.3	6.6	8	0.5	−	−
8	5.1	6.5	4.5	3.7	7.6	87	999.2	−	7.9	5.1	7	0.2	−	−
9	6.6	10.4	1.8	− 1.6	8.3	85	997.8	5.1	6.4	2.0	3	2.5	−	−
10	8.7	11.2	6.7	6.4	9.1	81	993.0	−	7.9	2.6	4	−	−	−
11	7.0	10.6	5.1	2.7	8.6	87	990.4	4.3	5.8	1.9	3	−	−	−
12	5.8	7.8	4.1	1.5	7.8	84	993.7	1.6	6.9	3.6	8	0.2	−	−
13	5.6	7.4	3.9	1.0	7.5	83	976.8	0.2	7.3	4.8	6	4.9	−	−
14	4.0	6.4	1.1	− 0.2	6.6	82	976.2	4.9	5.3	6.5	8	0.1	−	−
15	0.3	2.3	− 2.8	− 5.4	5.2	83	982.5	4.1	4.8	2.8	4	1.5	−	−
16	3.2	5.8	0.9	− 0.3	5.9	77	980.6	3.2	3.9	5.0	8	2.4	−	−
17	2.2	3.9	1.1	− 2.3	5.3	74	987.4	3.0	5.9	6.5	8	0.4	−	−
18	0.2	2.3	− 1.7	− 6.1	4.9	80	999.7	−	5.5	4.8	8	−	−	−
19	3.2	6.7	− 2.8	− 7.0	4.7	61	990.7	2.5	6.5	3.5	5	1.8	−	−
20	3.1	4.4	1.1	0.0	6.1	80	984.8	0.4	7.8	9.1	12	4.3	−	−
21	− 0.1	2.2	− 0.7	− 1.3	4.3	72	1001.3	2.0	7.0	6.3	8	0.3	−	−
22	− 2.2	3.2	− 3.5	− 6.5	4.0	68	1003.5	−	5.1	2.4	4	−	−	−
23	4.1	8.4	0.7	− 2.7	6.0	73	994.2	2.1	6.5	3.1	7	1.2	−	−
24	6.2	9.0	3.4	2.0	7.6	80	987.2	−	7.8	4.4	7	1.6	−	−
25	4.7	11.0	0.1	− 3.1	5.6	66	980.0	4.5	5.0	9.3	13	0.0	−	−
26	3.6	3.7	− 1.5	− 2.5	4.5	70	985.1	4.8	5.1	6.0	8	0.0	−	−
27	− 2.3	− 0.1	− 4.0	− 6.5	4.3	83	989.8	0.9	4.8	2.6	6	0.5	−	−
28	− 3.4	− 1.1	− 6.6	−10.9	4.1	86	991.3	1.6	5.9	1.5	3	0.0	2	+
29	− 4.3	− 2.4	− 5.4	− 7.2	3.3	75	984.5	4.6	6.8	2.3	4	0.2	2	+
30	− 5.3	− 3.0	− 6.6	− 7.1	3.6	88	980.3	−	8.0	2.3	4	3.4	2	+

ALEKSANDROWICE

Listopad 1973

DNI	TEMPERATURA POWIETRZA				PRĘŻNOŚĆ PARY WODNEJ	WILGOTNOŚĆ WZGLĘDNA	CIŚNIENIE ATMOSFERYCZNE	USŁONECZNIENIE	ZACHMURZENIE	WIATR		OPAD	ŚNIEG	
	T	Max	Min	T_0	e	U	P	S	N	v	v_{max}	R_d	s_h	s_e
1	− 4.1	− 0.5	− 9.9	−10.2	3.7	81	984.4	6.7	0.8	1.4	2	−	1	+
2	− 2.1	3.7	− 7.6	− 9.8	3.3	64	979.5	8.5	0.4	1.9	5	−	1	+
3	− 3.5	5.2	− 6.9	− 9.3	4.2	70	976.6	7.6	0.4	1.8	4	−	−	−
4	2.2	11.6	− 5.5	− 7.5	3.4	51	974.7	8.3	0.5	2.3	4	−	−	−
5	8.8	14.2	2.7	− 6.2	6.7	61	968.0	7.6	3.0	4.9	14	−	−	−
6	7.7	12.9	0.4	0.5	7.8	74	983.4	0.3	7.6	5.8	12	22.4	−	−
7	3.1	4.2	0.0	1.3	6.2	82	972.2	1.2	7.3	8.1	10	1.7	−	−
8	3.8	4.9	2.6	3.8	6.6	82	976.9		7.9	7.6	10	0.7	−	−
9	5.7	7.4	2.7	0.8	7.4	81	975.5	2.8	6.9	5.0	8	0.0	−	−
10	7.9	10.0	6.5	1.7	7.5	71	970.4	1.6	7.4	6.0	7	0.0	−	−
11	7.7	11.4	5.8	5.8	7.8	74	967.3	5.3	5.6	5.5	8	0.1	−	−
12	5.1	7.7	3.3	2.9	6.3	72	971.1	0.5	6.9	6.8	10	3.1	−	−
13	4.2	7.0	3.1	3.1	6.9	85	954.7	0.0	6.5	11.1	13	2.4	−	−
14	3.1	5.0	0.6	2.4	5.9	78	954.9	4.7	6.9	8.0	14	0.7	−	−
15	1.1	3.1	− 1.9	0.6	5.5	83	958.9	1.8	7.6	5.3	10	0.9	1	+
16	2.7	4.6	0.0	2.5	5.0	68	958.8	2.0	6.1	8.4	10	0.2	1	+
17	2.1	3.4	0.3	1.7	5.0	70	966.3	1.8	7.1	7.9	14	0.1	−	−
18	− 3.7	1.6	− 4.5	− 7.7	4.3	74	977.5	5.3	4.8	5.3	10	−	1	+
19	4.2	6.1	− 3.6	− 6.2	4.7	56	966.8	2.5	6.6	10.1	12	7.1	−	−
20	2.6	6.3	1.1	0.4	5.0	68	965.5	0.3	6.1	6.6	14	0.2	−	−
21	− 3.9	2.4	− 2.4	− 3.8	4.1	71	980.5	4.1	4.9	5.0	8	0.0	−	−
22	− 2.8	3.3	− 6.2	− 8.2	4.2	73	980.4	6.1	4.6	2.6	4	−	−	−
23	5.5	10.2	0.5	− 3.2	5.2	59	971.9	2.3	5.8	6.4	10	0.5	−	−
24	6.6	11.2	3.5	− 2.7	7.2	75	964.8		7.1	10.5	18	4.4	−	−
25	4.1	11.8	0.8	0.0	5.3	64	959.3	3.4	4.9	9.8	14	−	−	−
26	− 3.6	1.3	− 2.2	− 1.2	4.1	69	962.7	3.2	6.0	8.6	14	0.1	−	−
27	− 2.0	0.3	− 3.7	− 4.1	3.9	73	966.0	1.1	6.3	5.4	10	0.5	−	−
28	− 4.0	− 1.8	− 5.6	− 8.2	3.6	80	967.5	0.9	5.5	4.8	7	0.9	1	+
29	− 4.6	− 2.1	− 6.7	−10.2	3.4	79	956.2	0.5	7.1	4.5	10	2.0	3	+
30	− 5.5	− 4.6	− 7.1	− 9.8	3.1	83	957.4	1.0	7.4	5.3	8	2.7	8	0.8

PRZEMYŚL

DNI	TEMPERATURA POWIETRZA				PRĘŻNOŚĆ PARY WODNEJ	WILGOTNOŚĆ WZGLĘDNA	CIŚNIENIE ATMOSFERYCZNE	USŁONECZNIENIE	ZACHMURZENIE	WIATR		OPAD	ŚNIEG	
	T	Max	Min	T_0	e	U	P	S	N	v	v_{max}	R_d	s_h	s_e
1	− 1.2	1.1	− 2.3	− 2.7	4.0	71	996.4	5.9	3.8	5.9	7	−	−	−
2	− 1.6	1.0	− 5.2	− 5.9	4.5	82	994.7	0.1	8.4	4.1	6	−	−	−
3	− 3.6	3.5	− 4.7	− 5.7	4.9	84	993.2	6.7	0.9	2.4	3	−	−	−
4	3.9	7.4	− 4.5	− 7.1	4.8	76	992.1	5.3	0.0	2.3	3	−	−	−
5	3.5	10.1	1.4	− 5.1	4.7	51	986.4	7.0	0.6	3.1	9	−	−	−
6	9.1	11.4	5.2	0.9	7.9	68	978.7	0.1	4.9	4.5	7	8.7	−	−
7	3.6	10.2	0.8	0.7	6.3	81	984.6	3.3	7.1	5.6	8	0.2	−	−
8	4.6	5.9	3.3	2.3	7.0	82	990.1	−	7.6	4.9	7	0.1	−	−
9	4.9	8.0	3.0	1.5	6.8	79	989.3	5.7	5.9	6.1	9	0.0	−	−
10	5.7	7.6	4.6	3.9	7.2	78	985.3	1.1	7.6	5.3	9	−	−	−
11	5.8	9.8	4.5	3.4	7.0	72	982.5	6.4	4.9	6.1	9	−	−	−
12	4.9	8.1	3.6	1.3	6.3	73	985.3	1.0	6.4	4.0	8	0.0	−	−
13	4.4	5.9	1.4	− 2.2	6.0	72	969.2	−	7.1	7.0	9	2.3	−	−
14	3.4	5.4	1.7	0.4	5.6	72	967.4	4.0	3.9	7.8	9	2.7	−	−
15	− 3.6	2.9	− 2.9	− 4.7	4.5	76	974.9	6.0	4.8	3.5	7	4.6	−	−
16	2.5	4.7	− 1.3	− 0.5	5.4	75	972.3	1.4	6.0	6.3	9	1.1	−	−
17	1.4	3.6	0.2	− 1.4	5.0	73	977.8	0.5	4.1	7.3	9	1.0	1	+
18	− 3.4	2.0	− 0.7	− 2.1	5.2	88	990.1	−	5.8	6.9	10	0.1	5	0.4
19	1.7	4.5	− 4.3	−11.2	4.2	61	983.7	0.8	6.3	7.4	9	0.2	4	+
20	2.0	4.1	0.3	− 0.1	5.9	85	974.6	0.2	7.6	7.9	9	4.5	−	−
21	− 1.4	0.4	− 1.8	− 2.5	4.6	84	989.6	−	7.5	8.8	10	0.1	4	+
22	− 1.1	0.6	− 2.5	− 4.1	4.1	74	994.7	−	6.8	5.5	7	−	4	+
23	1.6	5.1	− 1.6	− 2.3	4.8	71	985.3	2.0	5.6	8.3	9	0.3	3	+
24	4.2	5.7	0.8	0.7	6.3	76	979.0	−	7.4	6.0	7	1.3	−	−
25	4.0	8.7	0.7	− 2.5	5.4	65	970.7	4.0	4.4	7.8	10	0.1	−	−
26	3.1	3.7	− 1.1	− 3.9	4.5	74	976.1	2.3	4.1	6.1	9	0.1	−	−
27	− 3.3	− 1.0	− 5.6	− 8.2	3.9	81	981.3	1.0	6.3	3.6	7	0.0	−	−
28	− 3.2	− 1.8	− 4.3	− 8.8	4.1	85	982.9	0.7	4.9	1.9	4	0.2	1	+
29	− 5.6	− 2.9	− 9.0	−13.6	3.2	79	977.4	3.0	2.4	2.9	7	2.2	1	+
30	− 5.7	− 4.2	− 6.5	− 9.4	3.6	90	971.5	−	7.9	2.5	4	1.7	5	1.8

NOWY SĄCZ

DNI	TEMPERATURA POWIETRZA				PRĘŻNOŚĆ PARY WODNEJ	WILGOTNOŚĆ WZGLĘDNA	CIŚNIENIE ATMOSFERYCZNE	USŁONECZNIENIE	ZACHMURZENIE	WIATR		OPAD	ŚNIEG	
	T	Max	Min	T_0	e	U	P	S	N	v	v_{max}	R_d	s_h	s_e
1	− 3.0	0.7	− 6.6	−10.5	3.7	77	997.2	5.0	3.1	1.3	5	−	1	+
2	− 3.3	4.0	− 8.6	−12.0	3.6	78	994.0	5.3	0.8	0.0	0	−	−	−
3	− 1.2	7.1	− 6.9	−10.6	4.1	75	990.5	7.0	0.8	0.0	0	−	−	−
4	3.5	10.0	− 5.4	−10.1	4.4	73	989.3	7.1	0.3	0.4	1	−	−	−
5	4.8	12.3	− 2.0	− 6.0	5.4	64	982.8	7.4	1.6	2.1	5	−	−	−
6	7.8	14.1	3.8	0.0	8.1	77	976.8	3.3	5.8	3.3	6	7.2	−	−
7	4.3	6.4	2.0	− 0.1	6.1	73	984.3	6.1	6.5	4.5	7	0.4	−	−
8	5.1	7.0	4.0	2.4	6.9	79	985.5	−	7.3	3.6	5	0.0	−	−
9	5.4	9.0	2.5	− 1.9	7.3	82	988.4	4.0	7.0	3.0	7	0.3	−	−
10	6.4	10.5	3.4	0.9	7.6	80	983.8	2.7	5.8	2.3	6	−	−	−
11	5.6	12.0	2.0	− 2.5	7.4	82	980.7	5.3	4.8	0.0	0	0.2	−	−
12	4.2	8.3	2.6	− 0.1	6.3	77	984.3	3.4	6.1	1.8	7	−	−	−
13	5.5	7.5	1.9	− 2.9	5.9	65	967.8	0.4	7.1	5.8	8	1.3	−	−
14	3.5	6.4	0.9	− 2.1	6.0	77	968.3	4.2	4.9	5.1	8	5.4	−	−
15	3.8	5.1	− 3.1	− 8.1	5.6	86	972.4	2.9	6.5	2.3	3	0.2	4	+
16	2.9	5.5	1.5	− 1.9	5.0	66	971.4	5.6	3.6	4.6	8	0.3	−	−
17	3.2	4.5	0.9	− 3.1	4.8	67	978.0	5.2	5.8	5.3	12	0.4	−	−
18	− 3.7	2.4	− 2.6	− 7.9	4.7	81	990.1	−	4.0	4.6	8	0.0	1	+
19	3.1	7.4	− 6.5	−10.7	4.0	53	981.3	2.8	5.8	4.8	7	0.3	−	−
20	2.7	5.6	1.0	− 1.1	5.7	77	976.3	0.9	7.3	7.3	13	5.1	−	−
21	− 1.1	2.4	− 2.8	− 5.6	4.3	76	991.6	2.6	5.9	6.0	12	0.0	13	1.3
22	− 3.8	1.5	−10.0	−17.5	3.6	78	994.2	1.9	4.8	0.3	2	−	8	+
23	1.6	5.5	− 2.6	−10.2	5.4	76	984.9	2.1	6.0	1.6	3	1.5	5	+
24	6.8	10.0	1.6	− 1.5	7.1	71	977.8	−	6.4	6.4	9	2.9	−	−
25	4.3	10.8	0.0	− 5.0	5.0	49	971.2	4.4	4.9	7.5	12	0.5	−	−
26	3.2	4.1	− 1.9	− 4.4	4.2	68	975.6	6.0	3.6	3.9	7	0.1	−	−
27	− 2.4	0.9	− 5.2	−10.0	4.1	79	979.5	2.8	5.5	1.0	4	0.3	1	+
28	− 4.0	− 0.1	− 7.6	−12.3	3.9	87	981.3	2.3	4.5	0.4	2	0.1	2	+
29	− 5.1	− 2.8	− 9.0	−13.6	3.0	73	974.0	1.1	6.6	0.9	3	0.1	1	+
30	− 5.4	− 2.7	− 6.4	− 7.8	3.3	77	970.1	0.4	7.3	3.5	7	2.1	1	+

Tablica 9

K A S P R O W Y W I E R C H

DNI	TEMPERATURA POWIETRZA				PRĘŻNOŚĆ PARY WODNEJ	WILGOTNOŚĆ WZGLĘDNA	CIŚNIENIE ATMOSFERYCZNE	USŁONECZNIENIE	ZACHMURZENIE	WIATR		OPAD	ŚNIEG	
	T	Max	Min	T_g	e	U	P	S	N	v	v_{max}	R_d	s_h	s_g
1	-13.0	-11.0	-16.3	.	1.5	67	802.2	4.0	0.1	9.9	13	-	48	.
2	- 9.5	- 3.9	-12.1	.	1.7	41	802.3	8.9	0.8	6.3	8	-	43	.
3	- 2.1	0.5	- 4.0	.	3.8	78	801.9	8.7	0.3	3.3	6	-	40	.
4	- 1.8	0.0	- 3.0	.	2.7	90	801.8	8.5	0.6	8.4	14	-	35	.
5	- 1.9	1.5	- 5.4	.	4.6	85	798.5	4.7	3.4	13.0	15	-	30	.
6	- 1.0	1.0	- 2.4	.	5.6	98	793.2	-	7.5	10.9	14	14.0	26	.
7	- 8.1	- 0.4	- 9.5	.	3.0	90	796.2	-	7.6	8.6	12	6.7	35	.
8	- 6.2	- 3.6	- 7.5	.	3.5	82	800.8	-	7.9	6.8	12	0.6	42	.
9	- 3.4	0.3	- 7.0	.	4.6	94	801.6	5.2	6.4	3.9	8	3.1	43	.
10	- 2.2	0.4	- 4.2	.	5.0	94	798.1	3.2	6.0	8.1	13	-	38	.
11	1.6	4.1	- 2.0	.	4.4	67	796.6	7.3	3.5	10.3	13	0.1	33	.
12	- 5.2	0.1	- 8.5	.	3.0	72	794.9	5.0	5.4	9.3	13	0.1	30	.
13	- 5.3	- 3.5	- 8.0	.	3.6	87	784.2	-	7.5	14.9	18	5.3	30	.
14	- 8.7	- 4.4	-10.1	.	2.8	88	782.1	3.6	7.3	15.1	19	6.1	30	.
15	- 9.6	- 6.3	-12.3	.	2.6	87	784.2	2.0	7.6	11.4	16	7.3	40	.
16	- 9.6	- 5.8	-11.2	.	2.5	85	784.7	1.3	6.3	13.3	18	4.4	40	.
17	- 9.9	- 7.5	-11.5	.	2.5	86	789.9	-	7.6	15.3	22	22.1	43	.
18	-12.0	-10.4	-13.0	.	2.0	85	798.3	1.9	5.1	10.3	15	4.0	58	.
19	- 3.7	2.1	-12.8	.	3.2	67	795.1	2.8	6.0	18.1	23	4.0	57	.
20	- 9.6	- 1.0	-11.1	.	2.6	86	788.9	-	8.0	19.8	24	20.1	61	.
21	-13.7	-11.1	-14.2	.	1.7	81	798.7	-	6.1	9.1	15	3.7	70	.
22	- 7.2	- 3.8	-14.3	.	2.3	80	802.8	1.2	4.8	5.8	8	0.5	68	.
23	- 1.4	1.6	- 5.8	.	3.9	73	799.0	4.6	4.1	12.1	20	0.8	66	.
24	- 3.9	- 0.7	- 9.0	.	4.2	90	793.1	0.4	7.3	15.5	20	-	62	.
25	- 8.0	0.2	-12.8	.	2.9	85	785.6	-	6.5	13.3	18	7.4	60	.
26	-13.3	-11.6	-14.9	.	1.8	83	786.1	3.8	5.4	10.4	14	2.6	61	.
27	-14.6	-12.4	-16.5	.	1.7	85	788.0	1.3	6.8	8.0	10	3.2	60	.
28	-16.3	-14.0	-17.4	.	1.5	85	787.9	0.7	5.1	4.4	7	1.2	65	.
29	-17.5	-15.8	-18.9	.	1.3	83	781.3	0.8	5.8	10.5	18	1.5	66	.
30	-18.0	-16.3	-18.9	.	1.2	85	777.8	-	7.8	5.6	8	7.0	55	.

ZAKOPANE — Listopad 1973

DNI	TEMPERATURA POWIETRZA				PRĘŻNOŚĆ PARY WODNEJ	WILGOTNOŚĆ WZGLĘDNA	CIŚNIENIE ATMOSFERYCZNE	USŁONECZNIENIE	ZACHMURZENIE	WIATR		OPAD	ŚNIEG	
	T	Max	Min	T_g	e	U	P	S	N	v	v_{max}	R_d	s_h	s_g
1	- 8.0	- 2.7	-12.7	-19.6	2.6	78	829.2	7.8	0.5	0.1	1	-	3	.
2	- 5.2	3.1	-10.9	-16.1	2.6	65	826.2	7.6	0.4	0.4	1	-	3	.
3	- 1.7	6.6	- 7.3	-11.6	3.5	65	823.6	7.3	0.1	0.4	1	-	2	.
4	- 3.7	7.3	- 5.9	- 9.3	4.0	71	822.9	7.4	0.0	0.4	2	-	2	.
5	- 3.7	9.5	- 5.6	- 9.1	4.6	71	818.1	7.1	1.8	0.6	2	-	-	-
6	- 2.9	11.0	- 1.3	- 4.6	4.7	88	812.5	2.2	6.0	1.0	4	13.5	-	-
7	- 3.4	2.8	- 1.5	- 4.1	5.2	86	819.8	1.5	7.5	2.1	4	0.5	5	.
8	- 1.0	2.2	0.0	- 0.5	5.6	86	824.3	-	7.9	2.0	3	0.0	4	.
9	- 2.2	5.9	- 1.9	- 7.1	6.2	86	823.2	5.4	6.1	1.1	2	0.8	3	.
10	- 4.1	7.4	- 1.4	- 2.6	6.6	80	818.8	5.8	6.4	1.6	3	-	-	-
11	- 3.7	10.6	- 1.8	- 5.6	6.2	79	815.8	5.1	4.6	0.6	2	0.2	-	-
12	- 1.3	4.7	- 2.4	- 6.6	5.5	80	818.9	3.6	5.5	1.8	5	0.0	-	-
13	- 4.7	6.4	- 3.2	- 7.0	5.8	59	803.8	-	7.5	5.3	7	1.4	-	-
14	- 3.3	3.6	- 1.0	- 2.6	4.9	78	803.4	2.8	7.1	3.9	7	0.8	2	.
15	- 3.7	2.3	- 3.6	- 8.7	4.4	76	806.5	2.4	7.1	2.4	5	0.6	2	.
16	- 3.6	2.9	- 2.0	- 5.0	4.4	75	807.4	0.3	5.6	4.6	7	1.8	4	.
17	- 2.1	0.9	- 3.0	- 7.3	4.6	88	813.6	-	7.4	3.5	6	5.3	8	.
18	- 5.5	- 2.2	- 9.8	-19.3	3.4	83	824.1	2.2	4.1	3.3	8	0.1	18	0.8
19	- 2.6	6.4	-11.7	-22.1	3.9	73	815.9	2.8	5.1	1.5	6	1.2	15	.
20	- 1.6	7.8	- 3.3	- 2.3	4.9	88	812.8	-	7.8	6.1	8	7.5	11	1.8
21	- 5.6	- 2.7	- 6.9	-13.1	3.5	86	825.5	0.1	4.0	4.1	6	0.4	34	.
22	- 4.7	0.6	-11.8	-22.8	3.3	76	826.9	1.3	4.9	1.8	5	0.0	20	.
23	2.2	9.6	- 4.4	-13.5	5.2	75	820.2	4.1	5.0	2.1	5	0.0	20	.
24	4.9	8.6	0.3	- 3.6	5.9	69	814.0	0.2	7.3	5.4	13	0.1	10	2.2
25	3.9	8.9	- 3.5	- 8.1	4.8	74	807.4	-	6.3	6.3	12	2.4	4	.
26	- 3.7	- 1.2	- 6.1	- 7.2	3.3	72	809.9	3.0	4.3	4.4	8	0.6	6	.
27	- 5.7	- 2.6	- 9.7	-19.6	3.9	78	813.0	2.9	5.4	1.6	2	1.3	6	.
28	- 8.2	- 5.4	-10.7	-18.9	2.7	81	813.7	2.1	5.4	0.4	2	0.3	8	.
29	- 8.7	- 5.7	-14.8	-22.6	2.3	73	806.4	0.7	6.8	1.3	3	0.8	7	.
30	- 9.7	- 6.4	-11.4	-14.6	2.4	81	803.2	0.4	7.4	1.4	3	2.4	10	1.6

L E S K O

DNI	TEMPERATURA POWIETRZA				PRĘŻNOŚĆ PARY WODNEJ	WILGOTNOŚĆ WZGLĘDNA	CIŚNIENIE ATMOSFERYCZNE	USŁONECZNIENIE	ZACHMURZENIE	WIATR		OPAD	ŚNIEG	
	T	Max	Min	T_g	e	U	P	S	N	v	v_{max}	R_d	s_h	s_g
1	- 2.2	0.3	- 3.3	- 5.1	4.0	78	985.4	6.0	4.0	4.1	7	0.1	-	-
2	- 3.3	0.4	- 7.1	- 9.5	4.2	86	983.6	1.0	4.9	1.1	2	0.3	-	-
3	- 3.9	6.4	- 6.2	- 8.2	5.0	85	981.4	7.8	1.4	0.6	2	-	-	-
4	1.0	10.6	- 6.3	- 9.0	4.7	71	980.4	8.6	0.0	1.4	5	-	-	-
5	5.7	8.1	0.8	- 0.5	6.3	69	975.6	5.9	1.5	8.0	9	-	-	-
6	8.3	10.8	5.8	3.3	8.3	76	968.3	-	6.0	8.0	10	10.3	-	-
7	2.6	10.8	- 0.3	- 0.6	6.4	87	973.9	3.2	6.8	3.4	5	1.4	1	.
8	3.5	5.0	2.5	1.5	6.9	88	979.6	-	7.5	4.5	7	0.9	-	-
9	3.8	6.9	2.6	0.0	6.8	86	979.0	6.0	6.3	6.6	9	2.1	-	-
10	3.9	5.0	2.2	2.0	7.2	90	974.9	-	7.5	8.0	9	-	-	-
11	5.6	7.5	3.5	0.6	7.3	80	972.1	6.1	4.0	5.6	9	-	-	-
12	3.7	7.4	0.9	- 2.0	6.5	81	974.5	0.9	6.4	3.1	8	-	-	-
13	3.3	4.8	- 1.0	- 2.3	6.3	81	959.1	-	7.8	8.9	12	2.9	-	-
14	3.1	6.5	0.2	- 0.1	5.9	78	957.4	4.3	6.1	5.9	8	2.5	-	-
15	- 3.3	1.7	- 3.8	- 7.1	4.8	80	963.6	4.7	6.1	5.5	9	0.6	4	.
16	2.3	3.5	- 0.3	- 0.8	5.4	75	961.8	8.9	4.0	5.9	7	0.5	-	-
17	1.2	2.9	- 0.5	- 2.2	4.7	71	967.8	4.6	6.8	6.4	9	1.3	1	.
18	- 1.8	- 0.1	- 1.5	- 2.3	4.9	86	979.3	-	7.3	5.9	9	0.2	2	.
19	0.9	3.5	- 5.5	- 8.5	4.1	62	973.6	2.6	5.6	10.8	14	0.5	2	.
20	1.1	3.7	- 0.3	- 0.5	5.7	87	965.2	0.1	7.8	9.4	12	5.2	-	-
21	- 1.7	- 0.1	- 2.0	- 3.8	4.2	77	979.1	-	8.0	8.0	10	0.1	7	2.6
22	- 1.5	0.9	- 3.8	- 4.4	3.4	62	984.0	1.6	7.1	3.9	6	-	7	.
23	0.7	3.5	- 1.8	- 5.0	4.4	68	979.4	3.4	6.5	7.3	10	0.2	3	.
24	3.1	4.7	- 0.3	- 0.6	5.8	76	968.8	-	8.0	9.4	14	0.1	2	.
25	4.3	8.0	- 0.4	- 2.8	5.0	79	961.4	4.0	4.8	9.5	15	1.5	-	-
26	- 3.1	2.8	- 2.4	- 5.8	3.8	63	969.6	1.0	5.8	6.0	12	0.3	-	-
27	- 2.8	- 0.7	- 5.4	- 8.1	3.3	66	969.8	0.7	5.9	5.0	9	0.0	-	-
28	- 3.6	- 1.8	- 5.4	- 8.4	3.8	83	971.5	-	7.0	1.0	3	1.7	-	-
29	- 5.8	- 3.5	-10.0	-12.4	2.9	75	965.8	3.4	4.8	3.6	9	0.8	4	.
30	- 6.2	- 4.9	- 7.2	-11.9	3.2	84	959.6	-	8.0	2.9	5	1.8	4	.

TABLICA III

WYNIKI MIESIĘCZNE SPOSTRZEŻEŃ STACJI METEOROLOGICZNYCH

МЕСЯЧНЫЕ РЕЗУЛЬТАТЫ НАБЛЮДЕНИЙ МЕТЕОРОЛОГИЧЕСКИХ СТАНЦИЙ

MONTHLY RESULTS OF OBSERVATIONS AT METEOROLOGICAL STATIONS

Nr	STACJA	TEMPERATURA POWIETRZA T											LICZBA DNI					
		1	7	13	19	Dies	Max	Min	Max abs.	Data	Min abs.	Data	Min <−10°	Min <0°	Max <−10°	Max <0°	Max >15°	Max >25°
2	Łeba	2.4	1.6	4.0	2.5	2.7	5.8	0.1	10.5	9	− 7.9	27	−	13	−	3	−	−
3	Hel	3.3	2.7	4.2	3.3	3.4	5.4	1.4	11.2	9	− 4.7	28	−	9	−	3	−	−
4	Ustka	3.0	2.3	4.6	3.3	3.3	6.2	0.6	11.0	6	− 6.2	27	−	11	−	3	−	−
5	Lębork	1.6	1.0	3.8	2.1	2.1	5.8	− 0.7	11.8	9	−13.2	27	1	15	−	5	−	−
9	Gdańsk - Wrzeszcz	2.1	1.6	3.9	2.3	2.5	5.4	− 0.1	11.8	9	− 8.2	27	−	16	−	5	−	−
14	Koszalin	2.1	1.3	3.9	2.8	2.5	5.7	− 0.3	11.3	9	− 7.5	26	−	14	−	4	−	−
15	Kołobrzeg	2.9	2.2	4.7	3.5	3.4	6.4	0.8	12.1	5	− 6.1	28	−	11	−	−	−	−
16	Elbląg	1.0	0.7	3.0	1.7	1.6	4.4	− 0.6	10.9	9	−11.4	27	1	15	−	5	−	−
19	Suwałki	− 0.6	− 1.2	1.2	− 0.3	− 0.3	2.4	− 3.3	9.2	9 10	−14.5	30	3	21	−	7	−	−
20	Kętrzyn	0.6	0.0	2.3	0.9	0.9	3.8	− 1.7	10.1	9	−12.1	30	2	18	−	5	−	−
25	Świnoujście	2.9	2.7	4.9	3.7	3.6	6.3	1.2	12.7	5	− 5.0	28	−	11	−	1	−	−
26	Mikołajki	0.9	0.4	2.8	1.3	1.3	4.0	− 1.0	10.2	9	−10.8	30	1	18	−	5	−	−
27	Resko	2.0	1.2	4.4	2.6	2.5	5.8	− 0.6	11.4	5	− 8.2	28	−	15	−	3	−	−
29	Olsztyn - Dajtki	0.5	0.0	2.3	1.0	0.9	4.0	− 1.5	10.2	9	−11.2	30	1	19	−	5	−	−
31	Szczecinek	1.3	0.5	3.3	2.1	1.8	4.9	− 0.8	10.4	9	− 7.2	27	−	17	−	4	−	−
33	Chojnice	0.7	0.0	2.3	1.1	1.0	3.9	− 1.7	10.2	9	−11.8	26	2	18	−	5	−	−
41	Szczecin - Dąbie	2.5	1.9	5.4	3.2	3.3	6.4	− 0.1	13.5	5	−11.4	28	1	13	−	3	−	−
46	Piła	0.9	− 0.1	3.8	2.1	1.7	5.1	− 1.6	10.7	9	−10.6	15	1	18	−	4	−	−
47	Białystok	0.1	− 0.5	1.6	0.4	0.4	3.3	− 2.2	9.7	10	−15.3	30	2	18	−	5	−	−
49	Bydgoszcz	1.1	0.3	3.4	1.7	1.7	4.9	− 1.3	11.5	9	− 9.7	2	−	18	−	4	−	−
50	Mława	0.5	− 0.2	2.2	0.8	0.8	3.6	− 1.8	9.8	9	−13.0	27	2	18	−	4	−	−
51	Ostrołęka	0.7	0.1	2.9	0.9	1.2	4.2	− 1.4	10.2	10	−11.7	30	2	18	−	4	−	−
53	Toruń	1.1	0.6	3.4	1.9	1.7	4.8	− 1.2	11.3	9	−10.8	2	1	18	−	4	−	−
60	Gorzów - Wlkp	1.9	1.2	4.6	3.0	2.6	5.8	− 0.1	13.2	5	− 7.2	29	−	16	−	4	−	−
67	Płock - Radziwie	1.4	0.7	3.6	2.0	1.9	4.9	− 0.6	10.5	9	− 9.3	30	−	18	−	4	−	−
69	Poznań - Ławica	1.5	1.0	4.0	2.8	2.3	5.4	− 0.8	11.2	5	− 7.3	1	−	17	−	4	−	−
71	Słubice	2.3	2.0	5.6	3.4	3.3	6.8	0.4	13.6	5	− 6.9	3	−	11	−	3	−	−
77	Koło	1.6	0.9	3.6	2.3	2.1	5.0	− 0.7	11.0	9	− 7.5	30	−	18	−	4	−	−
78	Siedlce	0.8	0.2	2.6	0.8	1.1	3.7	− 1.4	10.0	10	−11.3	27 28	2	17	−	4	−	−
79	Warszawa - Okęcie	0.9	0.3	3.2	1.0	1.4	4.5	− 1.5	10.0	9 10	−13.1	27 28	2	18	−	4	−	−
84	Terespol	0.7	0.3	2.5	1.0	1.1	3.7	− 1.3	9.2	10	−11.3	28	3	18	−	4	−	−
89	Zielona Góra	2.0	1.6	4.4	3.1	2.8	5.6	0.3	14.2	5	− 7.1	30	−	12	−	4	−	−
90	Leszno - Strzyżewice	1.1	0.8	4.8	2.4	2.3	6.0	− 0.9	13.6	5	− 7.7	27	−	16	−	4	−	−
96	Kalisz	1.4	0.5	3.5	2.1	1.9	4.9	− 0.8	11.0	5	− 9.4	29	−	15	−	4	−	−
97	Łódź - Lublinek	1.0	0.3	2.9	1.5	1.4	4.2	− 1.4	10.4	5	− 8.7	27	−	19	−	4	−	−
104	Włodawa	0.3	0.1	2.7	0.8	0.9	3.7	− 1.4	9.6	6	−10.5	28	1	17	−	4	−	−
111	Sulejów	0.8	− 0.4	3.0	1.3	1.2	4.2	− 1.5	9.4	5	− 9.6	27	−	18	−	4	−	−
113	Lublin	0.5	0.0	2.3	0.6	0.9	3.4	− 1.8	9.5	6	−10.4	30	1	19	−	4	−	−
114	Legnica	2.3	1.9	5.5	3.4	3.2	6.7	0.4	15.6	5	− 7.5	29	−	14	−	3	1	−
115	Wieluń	1.7	0.7	3.8	1.9	2.0	5.1	− 0.9	11.9	5	− 8.8	29	−	14	−	4	−	−
116	Zgorzelec	2.3	1.6	4.5	3.0	2.9	6.3	0.6	12.0	5	− 7.0	2	−	11	−	3	−	−
119	Wrocław - Strachowice	1.7	1.0	4.8	2.5	2.5	6.4	− 1.5	13.7	5	−12.0	29	1	16	−	3	−	−
127	Jelenia Góra	0.9	0.1	4.2	2.0	1.8	6.1	− 1.9	14.0	5	−13.1	29	2	17	−	4	−	−
128	Kielce	0.0	− 0.8	3.0	0.6	0.8	4.1	− 2.6	9.9	25	−12.5	30	2	18	−	4	−	−
130	Częstochowa	0.8	− 0.1	3.2	1.3	1.3	4.1	− 1.4	10.2	5	− 6.9	2 27 29	−	17	−	4	−	−
135	Śnieżka	− 5.1	− 5.2	− 4.7	− 5.3	− 5.0	− 2.9	− 7.1	6.1	3	−16.3	30	7	28	3	22	−	−
137	Zamość	0.2	0.1	2.5	0.4	1.0	4.1	− 2.1	11.2	6	−14.2	30	3	19	−	4	−	−
139	Sandomierz	0.5	− 0.1	3.1	1.0	1.2	4.1	− 1.3	11.1	6	− 9.2	28	−	18	−	4	−	−
140	Opole	1.9	0.9	4.3	2.7	2.5	5.7	− 0.2	11.9	5	− 7.6	29	−	15	−	3	−	−
149	Kłodzko	1.1	0.3	3.8	1.8	1.7	5.0	− 1.4	10.2	24	− 9.9	2	−	16	−	3	−	−
163	Katowice	0.8	0.1	3.8	1.5	1.6	4.8	− 1.6	12.3	5	− 8.5	2	−	16	−	3	−	−
167	Rzeszów - Jasionka	1.2	0.7	3.6	1.4	1.7	4.5	− 0.9	11.2	6	− 9.1	28	−	16	−	3	−	−
168	Racibórz	1.6	1.0	5.0	2.3	2.5	6.0	− 0.6	12.4	5	− 8.4	2	−	15	−	3	−	−
170	Kraków - Balice	0.6	− 0.4	4.0	1.4	1.4	5.4	− 1.7	12.5	5	− 9.5	29	−	17	−	3	−	−
173	Tarnów	1.5	1.0	4.5	1.9	2.3	5.5	− 0.4	12.9	6	− 7.0	2	−	14	−	4	−	−
181	Aleksandrowice	1.5	0.8	4.0	1.8	2.1	5.4	− 1.3	14.2	5	− 9.9	1	−	14	−	4	−	−
183	Przemyśl	0.9	0.6	3.3	1.5	1.6	4.4	− 0.9	11.6	6	− 9.0	29	−	17	−	4	−	−
196	Nowy Sącz	0.4	− 0.2	4.4	1.4	1.6	5.8	− 2.0	14.1	6	−10.0	22	−	16	−	3	−	−
204	Lesko	0.3	0.1	2.5	0.8	1.0	3.8	− 1.9	10.8	6 7	−10.0	29	−	22	−	6	−	−
217	Zakopane	− 2.6	− 3.6	1.2	− 1.6	− 1.5	3.3	− 5.6	11.0	6	−14.8	29	7	27	−	8	−	−
221	Kasprowy Wierch	− 8.0	− 7.9	− 7.0	− 7.5	− 7.7	− 4.5	−10.5	4.1	11	−18.9	29 30	17	30	8	19	−	−

Nr	STACJA	CIŚNIENIE ATMOSFERYCZNE P						PRĘŻNOŚĆ PARY WODNEJ e					WILGOTNOŚĆ WZGLĘDNA U							LICZBA DNI	
		P_m	Max	Data	Min	Data	$P_{o,m}$	1	7	13	19	Dies	1	7	13	19	Dies	Min	Data	min. <40%	13 i godz. >80%
2	Łeba	1007.9	1036.4	1	979.5	24	1008.4	6.2	6.0	6.1	6.1	6.1	83	85	73	80	80	34	2	1	10
3	Hel	1008.0	1036.1	1	979.2	24	1008.3	6.8	6.7	6.6	6.6	6.7	86	88	79	83	84	45	2	-	14
4	Ustka	1007.6	1035.5	1	981.0	13	1008.7	6.4	6.2	6.2	6.3	6.3	83	83	72	79	79	30	2	1	11
5	Lębork	1006.0	1034.1	1	978.6	24	1008.7	6.1	6.0	6.3	6.2	6.1	86	86	76	84	83	33	2	2	12
9	Gdańsk - Wrzeszcz	1007.2	1035.3	1	978.7	24	1008.7	6.2	6.1	6.1	6.2	6.1	84	85	75	83	82	31	2	1	11
14	Koszalin	1005.4	1032.2	1	980.4	13	1009.6	6.3	5.9	6.4	6.4	6.3	86	85	78	83	83	37	2	1	14
15	Kołobrzeg	1009.1	1035.5	1	984.3	13	1009.9	6.4	6.2	6.6	6.5	6.4	82	84	76	81	81	38	14	3	14
16	Elbląg	1004.1	1031.3	1	975.5	25	1009.5	6.1	5.9	6.2	6.1	6.1	89	89	79	85	86	52	3	-	15
19	Suwałki	985.6	1010.2	1	954.7	25	1008.8	5.5	5.2	5.8	5.6	5.5	90	90	84	90	89	57	3	-	22
20	Kętrzyn	995.5	1021.6	1	965.0	25	1009.2	5.8	5.6	6.0	5.9	5.8	87	88	81	86	86	40	2	-	19
25	Świnoujście	1010.1	1034.9	1	985.6	13	1010.8	6.6	6.4	7.0	6.8	6.7	86	85	80	83	83	47	14	-	14
26	Mikołajki	993.4	1018.9	1	964.7	25	1009.8	5.9	5.9	6.2	6.2	6.0	88	90	81	89	87	45	3	-	19
27	Resko	1004.2	1029.9	1	980.4	13	1011.3	6.1	5.9	6.5	6.3	6.3	83	85	77	82	83	39	2	1	14
29	Olsztyn - Dajtki	993.1	1018.6	1	964.8	25	1010.1	5.8	5.7	5.9	5.8	5.8	88	89	80	85	86	43	2	-	18
31	Szczecinek	992.9	1018.5	1	969.0	13	1010.9	6.0	5.8	6.2	6.2	6.1	86	88	79	85	85	34	2	1	15
33	Chojnice	988.4	1014.2	1	963.4	25	1010.4	6.0	5.8	6.1	6.1	6.1	90	91	82	89	89	47	2	-	19
41	Szczecin - Dąbie	1011.3	1035.7	1	988.3	13	1011.7	6.5	6.3	6.9	6.6	6.6	85	87	75	84	83	42	2	-	13
46	Piła	1003.1	1027.6	1	980.1	13 25	1012.2	6.0	5.8	6.2	6.3	6.1	89	91	77	86	86	32	2	1	13
47	Białystok	991.4	1013.7	1	963.2	25	1010.3	5.6	5.4	5.8	5.6	5.6	87	88	82	85	85	53	3	-	16
49	Bydgoszcz	1003.0	1028.3	1	978.6	25	1012.0	5.9	5.6	6.0	6.1	5.9	85	86	74	85	82	44	2	-	12
50	Mława	993.0	1017.4	1	966.7	25	1011.7	5.7	5.6	5.9	5.8	5.8	87	88	80	85	85	51	2	-	15
51	Ostrołęka	999.4	1023.2	1	972.1	25	1011.5	5.9	5.7	6.1	5.9	5.9	88	88	80	86	85	49	5	-	16
53	Toruń	1003.0	1027.9	1	977.8	25	1011.8	5.9	5.8	6.0	6.1	6.0	86	86	75	84	83	48	15	-	11
60	Gorzów - Wlkp	1006.2	1028.4	1	984.0	13	1013.2	6.1	6.1	6.4	6.2	6.3	85	89	75	80	83	44	2	-	14
67	Płock - Radziwie	1004.4	1028.3	1	980.6	14 25	1012.3	6.0	5.9	6.3	6.2	6.1	86	89	78	85	84	51	15	-	14
69	Poznań - Ławica	1002.4	1025.2	1	980.6	13	1014.0	5.9	5.8	6.2	6.2	6.0	84	85	75	81	81	42	2	-	13
71	Słubice	1011.0	1031.9	1	989.5	13	1014.0	6.5	6.4	7.0	6.7	6.7	87	88	76	82	84	40	2	-	12
77	Koło	998.9	1021.8	1	976.5	14	1013.6	5.8	5.7	6.0	6.1	5.9	82	84	74	81	81	50	3	-	10
78	Siedlce	994.1	1014.8	1	966.6	25	1012.7	5.9	5.6	6.1	5.9	5.9	87	87	81	86	85	54	5	-	16
79	Warszawa - Okęcie	999.9	1022.1	1	975.2	25	1013.2	5.8	5.6	6.1	5.9	5.9	84	86	78	85	83	46	5	-	15
84	Terespol	995.4	1014.2	1	969.4	25	1012.6	5.9	5.7	6.0	5.9	5.9	88	88	79	86	85	56	5	-	13
89	Zielona Góra	993.3	1013.5	1	973.4	13	1015.0	6.0	5.9	5.9	6.1	6.0	83	85	70	78	79	37	3	3	11
90	Leszno - Strzyżewice	1003.4	1025.3	1	982.6	13	1014.9	6.0	6.0	6.2	6.1	6.1	87	89	72	82	82	36	2	1	12
96	Kalisz	996.7	1018.2	1	975.5	14	1014.7	6.0	5.7	6.2	6.1	6.0	86	87	77	84	83	46	2	-	14
97	Łódź - Lublinek	990.8	1012.1	1	968.5	25	1014.2	5.7	5.5	6.0	6.0	5.8	85	86	78	85	83	49	4	-	15
104	Włodawa	991.7	1009.2	1	967.8	25	1013.7	5.8	5.7	5.8	5.8	5.8	89	90	77	86	85	41	5	-	14
111	Sulejów	991.5	1012.0	1	970.9	14	1015.0	•	5.4	6.1	6.0	•	•	88	79	86	•	51	4	-	13
113	Lublin	984.7	1002.7	1	961.9	25	1014.5	5.6	5.5	5.7	5.6	5.6	86	87	78	85	84	56	5	-	14
114	Legnica	1000.2	1020.5	1	980.5	25	1015.9	5.9	5.8	6.1	6.1	6.0	79	81	67	77	76	35	5	1	6
115	Wieluń	990.8	1011.4	1	970.4	14	1015.5	5.9	5.6	6.1	6.0	5.9	83	84	75	83	82	39	4	1	14
116	Zgorzelec	992.1	1009.5	21	974.0	14	1017.2	5.9	5.9	6.1	6.1	6.0	•	86	73	80	•	29	2	2	13
119	Wrocław - Strachowice	1000.8	1021.3	1	981.2	14	1015.9	5.9	5.7	6.4	6.1	6.0	82	84	74	81	80	33	4	1	12
127	Jelenia Góra	974.4	992.1	1	956.3	14	1016.9	5.4	5.2	5.5	5.4	5.4	80	82	67	76	77	23	2	3	7
128	Kielce	982.6	1001.2	1	962.8	14	1016.2	5.3	5.1	5.5	5.5	5.5	84	86	72	84	82	47	14	-	9
130	Częstochowa	980.4	999.7	1	960.7	25	1017.0	5.8	5.5	6.0	5.8	5.8	86	88	76	84	84	37	4	1	11
135	Śnieżka	830.9	845.0	1	815.8	14	•	3.4	3.2	3.5	3.4	3.4	83	80	83	83	82	6	4	6	23
137	Zamość	988.4	1004.3	1	967.7	25	1015.1	5.6	5.6	5.5	5.6	5.6	88	87	72	86	83	39	5	1	9
139	Sandomierz	989.0	1006.8	1	968.4	25	1016.2	5.6	5.5	5.9	5.7	5.7	87	88	75	84	83	49	5	-	12
140	Opole	995.0	1014.3	1	976.4	13 14	1017.2	5.8	5.6	6.0	6.0	5.9	80	83	73	78	79	29	2	2	9
149	Kłodzko	978.4	995.6	1	960.7	14	1017.7	5.3	5.2	5.6	5.4	5.4	78	80	69	76	76	29	4	2	7
163	Katowice	982.1	1000.0	1	963.6	14	1017.3	5.4	5.2	5.5	5.6	5.5	81	82	68	80	78	36	2 3•	3	6
167	Rzeszów - Jasionka	991.8	1008.1	1	972.8	25	1017.0	5.7	5.5	5.4	5.8	5.6	84	84	68	84	80	44	4	-	6
168	Racibórz	994.1	1012.3	1	976.0	13	1018.1	5.6	5.3	5.7	5.6	5.6	79	79	65	76	75	33	4	1	3
170	Kraków - Balice	988.2	1006.0	1	969.8	14	1017.8	5.7	5.4	5.7	5.8	5.7	87	87	70	84	82	50	19	-	8
173	Tarnów	991.2	1008.5	1	972.2	25	1017.2	5.7	5.6	5.8	5.8	5.7	81	82	67	80	78	40	19	-	4
181	Aleksandrowice	968.4	985.3	1	951.1	14	1017.5	5.3	5.1	5.3	5.2	5.2	75	75	65	73	72	23	4	3	3
183	Przemyśl	982.6	997.4	1	964.3	14	1017.4	5.3	5.2	5.2	5.3	5.2	80	80	66	78	76	39	5	1	4
196	Nowy Sącz	981.6	998.0	1	963.6	14	1018.2	5.2	5.0	5.0	5.4	5.2	81	81	59	77	74	31	3 19	3	1
204	Lesko	971.9	986.2	1	954.6	14	1018.3	5.2	5.1	5.2	5.2	5.2	80	80	70	79	77	45	22	-	8
217	Zakopane	916.0	929.9	1	900.7	13	•	4.3	4.2	4.5	4.5	4.4	82	84	64	79	77	28	13	3	3
221	Kasprowy Wierch	793.2	803.4	22	776.9	29	•	2.9	2.7	3.1	3.1	2.9	80	77	81	81	80	19	11	6	20

Nr	STACJA	PRĘDKOŚĆ WIATRU v							LICZBA PRZYPADKÓW W PRZYDZIAŁACH								LICZBA DNI		ZACHMURZENIE N					LICZBA DNI	
		1	7	13	19	Dies	Max	Data	0	>0-2	>2-4	>4-7	>7-10	>10-15	>15-20	>20	≥10	>15	1	7	13	19	Dies	◔	◕
2	Łeba	7.1	6.6	7.3	7.9	7.1	21	24	1	33	28	67	78	28	3	2	19	3	4.9	5.9	5.8	5.7	5.6	4	10
3	Hel	7.8	6.9	7.2	7.6	7.3	14	20	2	13	27	55	135	8	-	-	19	-	5.1	5.7	6.2	5.0	5.5	3	7
4	Ustka	7.6	6.8	7.3	7.6	7.3	18	13 20	-	21	47	71	57	35	9	-	16	5	4.4	5.9	5.7	5.3	5.3	3	5
5	Lębork	3.7	4.1	4.3	3.9	4.0	13	20	25	55	63	71	22	4	-	-	4	2	4.8	5.7	6.0	5.8	5.6	4	10
9	Gdańsk - Wrzeszcz	5.9	5.1	6.2	5.5	5.6	13	20	3	34	47	95	52	9	-	-	11	1	5.4	5.4	5.8	5.2	5.4	4	6
14	Koszalin	6.4	5.8	6.9	6.2	6.3	17	19 20	4	24	43	79	70	17	3	-	16	4	5.6	6.1	6.0	5.6	5.8	3	12
15	Kołobrzeg	5.6	5.4	5.9	5.4	5.6	13	19	2	39	56	84	44	15	-	-	15	1	5.0	5.8	6.2	5.7	5.6	3	7
16	Elbląg	4.5	4.9	5.2	4.8	4.7	14	13	5	47	75	77	33	3	-	-	9	-	6.0	6.1	6.2	6.2	6.1	2	16
19	Suwałki	7.7	6.9	7.6	6.8	7.2	20	25	-	16	39	76	76	32	1	-	16	3	5.7	6.5	6.6	5.2	5.9	2	12
20	Kętrzyn	5.9	5.3	6.4	5.5	5.7	12	13 20 23•	6	24	56	78	68	8	-	-	11	-	5.8	5.8	6.1	5.7	5.8	1	11
25	Świnoujście	5.6	5.6	6.4	5.6	5.8	18	20	2	39	50	93	37	16	3	-	8	2	3.4	4.8	5.4	4.9	4.5	4	5
26	Mikołajki	4.7	4.6	5.3	4.5	4.9	13	25	1	47	80	63	46	3	-	-	8	1	5.8	6.2	6.4	5.8	6.1	-	14
27	Resko	3.4	3.2	4.0	3.1	3.3	12	20	15	88	64	64	8	1	-	-	1	-	4.9	5.4	6.0	5.1	5.2	4	8
29	Olsztyn - Dajtki	4.8	4.3	4.9	4.8	4.6	14	25	3	47	72	85	31	2	-	-	5	-	5.4	5.8	5.7	5.3	5.6	5	11
31	Szczecinek	5.0	4.0	5.1	4.6	4.8	13	25	4	59	45	103	26	3	-	-	5	-	5.2	5.8	6.2	5.6	5.7	4	14
33	Chojnice	6.5	5.2	6.6	5.8	6.0	19	13	20	46	32	61	50	23	8	-	16	6	5.4	6.1	6.3	5.6	5.9	4	18
41	Szczecin - Dąbie	5.8	5.7	6.4	5.7	5.9	12	12 16 19•	7	19	51	98	57	8	-	-	12	-	4.6	5.0	5.7	4.4	5.0	4	7
46	Piła	4.8	4.6	5.5	4.4	4.7	13	25	19	52	40	87	37	5	-	-	9	1	4.2	5.8	6.1	4.9	5.4	5	10
47	Białystok	5.6	5.5	6.1	5.4	5.6	12	24 25	-	19	81	77	59	4	-	-	9	-	5.7	6.3	5.9	5.9	5.9	5	16
49	Bydgoszcz	5.6	6.1	6.6	5.4	5.9	14	7 19	10	38	40	67	62	23	-	-	12	1	4.5	5.7	5.8	5.0	5.4	4	8
50	Mława	5.3	5.5	6.3	5.3	5.5	13	20	1	49	46	72	62	10	-	-	13	-	6.0	6.5	5.6	5.7	5.8	4	12
51	Ostrołęka	4.6	4.3	5.0	4.1	4.4	14	20	4	71	60	65	36	4	-	-	5	-	6.1	5.7	6.2	4.9	5.8	3	13
53	Toruń	4.0	4.5	5.5	4.3	4.7	12	13 24	5	46	64	93	30	2	-	-	11	-	4.9	6.0	5.6	5.4	5.5	4	12
60	Gorzów - Wlkp	4.0	4.2	5.0	4.2	4.4	12	20	15	47	59	100	18	1	-	-	4	-	4.8	5.3	5.9	4.0	5.1	5	8
67	Płock - Radziwie	4.3	4.5	4.9	4.1	4.4	10	13 20 25	6	69	50	77	38	-	-	-	4	-	5.0	6.1	5.9	5.1	5.4	4	8
69	Poznań - Ławica	5.3	5.4	6.1	5.6	5.6	15	25	6	42	48	68	69	7	-	-	14	-	4.7	5.2	5.7	4.4	5.1	5	9
71	Słubice	4.2	4.0	4.8	3.8	4.1	11	13 20	13	60	54	91	20	2	-	-	6	-	4.6	5.2	5.9	4.4	5.1	5	6
77	Koło	5.2	5.9	6.1	5.5	5.7	14	25	5	23	66	81	58	7	-	-	9	-	5.3	5.4	6.0	4.8	5.3	4	7
78	Siedlce	5.5	5.5	6.5	5.3	5.7	17	25	7	32	44	102	42	12	1	-	9	2	5.9	6.1	6.4	4.7	5.8	4	14
79	Warszawa - Okęcie	5.9	6.2	6.9	5.7	6.1	15	25	1	31	54	72	59	23	-	-	11	2	5.4	6.0	5.7	4.1	5.3	3	6
84	Terespol	4.4	4.6	5.0	4.5	4.7	11	25	8	33	67	107	24	1	-	-	1	-	5.8	6.6	6.6	5.1	6.0	4	12
89	Zielona Góra	5.2	5.0	5.5	5.0	5.2	13	19 20 24	-	28	70	115	21	6	-	-	7	-	4.2	5.8	5.8	4.5	5.3	4	8
90	Leszno - Strzyżewice	5.1	5.1	5.8	4.7	5.1	14	20 25	2	59	49	78	42	10	-	-	11	1	4.5	5.7	5.8	4.6	5.3	4	10
96	Kalisz	5.2	5.3	5.6	4.9	5.3	14	20	4	38	59	84	52	3	-	-	10	1	4.5	5.4	5.9	4.3	5.1	4	7
97	Łódź - Lublinek	5.4	6.0	6.5	5.2	5.9	14	25	-	41	43	75	75	6	-	-	6	-	5.5	5.6	5.7	5.1	5.4	4	9
104	Włodawa	4.4	4.3	5.1	4.0	4.5	12	25	3	60	63	82	30	2	-	-	3	-	6.1	6.4	6.1	5.0	5.9	3	12
111	Sulejów	•	5.3	6.6	4.9	•	•	•	2	31	30	37	39	8	3	-	•	•	•	•	•	•	•	•	•
113	Lublin	5.2	5.2	5.8	5.0	5.4	14	25	2	34	64	95	40	5	-	-	5	-	6.2	6.3	6.6	5.3	5.9	2	13
114	Legnica	4.7	4.5	5.3	4.6	4.8	13	25	18	40	54	90	33	5	-	-	5	1	4.0	6.1	5.7	4.8	5.2	4	6
115	Wieluń	3.5	3.7	4.1	3.1	3.6	12	20	3	76	79	75	6	1	-	-	2	-	5.4	5.5	5.6	5.0	5.2	4	9
116	Zgorzelec	•	4.8	5.3	4.1	•	•	•	12	22	45	41	22	8	-	-	•	•	•	•	•	•	•	•	•
119	Wrocław - Strachowice	5.0	6.2	7.4	5.1	6.3	19	25	1	41	52	59	55	27	5	-	16	4	4.6	5.4	5.5	4.8	4.9	4	7
127	Jelenia Góra	5.3	4.0	5.5	4.7	4.9	14	20	51	33	33	54	59	10	-	-	19	1	5.2	6.2	5.9	5.4	5.6	4	10
128	Kielce	3.7	3.0	3.9	3.9	3.6	10	14	16	69	73	73	9	-	-	-	4	-	5.2	5.1	6.1	4.7	5.5	5	10
130	Częstochowa	4.2	4.6	5.2	3.9	4.5	14	20	-	69	76	48	41	6	-	-	6	-	4.9	5.5	6.1	4.9	5.3	5	10
135	Śnieżka	19.4	21.0	18.9	19.8	19.9	44	20	1	9	5	7	14	33	66	105	28	27	5.7	6.8	6.2	6.6	6.3	2	20
137	Zamość	4.8	5.0	5.8	4.9	5.2	14	25	7	39	55	95	40	4	-	-	6	-	5.8	6.2	5.9	5.5	5.8	3	13
139	Sandomierz	5.1	6.1	7.7	5.6	6.3	18	25	2	19	49	87	71	10	2	-	18	1	5.5	5.6	5.2	5.6	5.5	3	7
140	Opole	3.8	4.0	4.2	3.1	3.6	15	25	13	99	57	44	24	3	-	-	6	2	4.1	5.0	5.4	5.0	4.8	3	4
149	Kłodzko	4.2	4.1	4.9	4.2	4.2	12	13	21	51	59	85	21	3	-	-	9	-	4.9	5.3	5.4	4.7	5.1	5	7
163	Katowice	4.8	5.1	6.0	4.2	5.0	14	24	9	46	55	81	41	8	-	-	6	-	4.9	5.6	5.9	5.2	5.4	4	7
167	Rzeszów - Jasionka	4.7	5.2	6.9	5.2	5.6	13	25	11	22	59	76	67	5	-	-	4	-	6.1	5.8	5.4	5.6	5.8	2	8
168	Racibórz	2.8	3.0	4.3	2.3	3.1	8	17 19 20•	18	87	85	42	8	-	-	-	1	-	4.2	4.9	5.5	4.4	4.8	4	5
170	Kraków - Balice	3.7	3.6	5.3	4.1	4.2	12	25	24	62	48	69	35	2	-	-	4	-	5.0	5.5	5.7	4.5	5.2	5	8
173	Tarnów	3.9	4.0	4.7	3.6	4.0	13	25	11	77	65	58	23	6	-	-	3	1	5.1	5.2	5.6	5.4	5.4	4	8
181	Aleksandrowice	5.3	6.1	7.0	5.3	6.2	18	24	4	38	43	64	69	21	1	-	19	1	5.3	5.8	5.7	5.2	5.5	4	9
183	Przemyśl	5.2	5.1	6.9	5.1	5.4	10	18 21 25	2	36	65	77	60	-	-	-	6	-	5.4	5.1	5.3	4.9	5.2	3	8
196	Nowy Sącz	2.5	2.8	4.7	2.4	3.1	13	20	81	36	43	56	19	5	-	-	7	-	4.6	5.1	5.5	4.6	5.0	4	5
204	Lesko	5.2	5.6	6.5	5.6	5.7	15	25	21	34	33	77	61	14	-	-	9	-	6.0	6.1	5.8	6.1	5.9	3	10
217	Zakopane	2.2	2.4	2.5	2.2	2.4	13	24	63	89	45	35	4	4	-	-	4	-	4.9	5.5	5.6	5.3	5.2	5	9
221	Kasprowy Wierch	13.5	11.0	10.0	10.5	10.4	24	20	2	10	16	55	43	73	33	8	25	14	4.8	5.4	5.9	5.5	5.5	4	10

Nr	STACJA	OPAD R_d						LICZBA DNI						LICZBA DNI															
		ΣR_d I dek.	ΣR_d II dek.	ΣR_d III dek.	$\Sigma R_{d,m}$	$R_{d,max}$	Data	0,0	>0,1	>1,0	>5,0	>10,0	>20,0	●	✳	▲	≡	=	⌒	⌓	V	⌒	+	+	∞	⌐	⊠		
2	Łeba	11.1	48.6	16.3	76.0	11.4	24	2	22	16	7	2	-	20	19	2	-	11	8	-	-	-	-	-	3	4	6		
3	Hel	5.5	38.4	14.8	58.7	10.2	13	2	20	15	4	1	-	16	9	-	-	9	5	-	-	-	-	-	1	-	5		
4	Ustka	21.9	60.6	27.4	109.9	18.6	24	1	23	18	9	3	-	18	12	3	2	26	6	-	-	-	-	-	4	1	3		
5	Lębork	13.3	53.3	26.3	92.9	19.1	24	1	23	17	7	3	-	17	15	-	-	20	5	-	-	-	-	-	3	-	9		
9	Gdańsk - Wrzeszcz	6.7	40.4	18.7	65.8	14.7	19	2	19	15	4	2	-	17	12	-	-	17	5	-	-	-	-	-	3	-	7		
14	Koszalin	40.2	61.5	57.0	158.7	34.4	25	5	20	16	9	6	2	18	14	1	5	24	7	1	2	-	2	-	4	1	5		
15	Kołobrzeg	33.5	44.9	34.1	112.5	14.8	24	2	22	15	9	5	-	18	13	1	3	20	7	-	1	-	-	-	3	1	5		
16	Elbląg	14.0	29.5	10.1	53.6	9.0	17	4	18	14	3	-	-	17	11	-	4	25	4	-	2	-	-	-	3	-	9		
19	Suwałki	5.9	31.4	16.2	53.5	12.1	24	4	16	13	4	1	-	15	14	-	5	18	5	-	3	-	1	1	1	-	14		
20	Kętrzyn	15.9	30.4	17.0	63.3	10.8	24	4	19	15	4	2	-	17	15	-	3	19	4	-	2	-	1	1	2	1	12		
25	Świnoujście	25.2	21.5	21.8	68.5	14.3	10	5	19	13	4	2	-	17	11	-	3	20	5	-	-	-	-	-	1	-	6		
26	Mikołajki	14.5	35.3	16.0	65.8	13.0	24	4	19	13	6	1	-	18	15	1	2	26	13	-	-	-	-	-	3	-	9		
27	Resko	42.3	37.2	30.1	109.6	21.0	10	2	23	18	7	4	1	15	11	-	2	14	6	-	-	-	-	-	3	-	7		
29	Olsztyn - Dajtki	21.9	34.9	15.1	71.9	12.1	9	3	18	15	7	2	-	17	13	-	4	20	5	-	3	-	-	1	3	-	12		
31	Szczecinek	38.9	40.3	31.9	111.1	19.4	24	4	20	15	7	4	-	17	16	-	3	26	5	-	2	-	1	1	3	-	10		
33	Chojnice	20.9	33.2	27.0	81.1	16.9	24	3	20	14	7	1	-	15	14	-	6	20	5	-	3	-	1	-	1	-	9		
41	Szczecin - Dąbie	19.5	13.6	35.1	68.2	10.6	10	4	17	16	5	2	-	17	8	-	2	21	8	-	2	-	2	-	2	1	5		
46	Piła	19.8	38.9	21.0	79.7	15.5	24	-	22	16	4	2	-	17	9	-	4	28	7	1	2	-	1	-	5	1	9		
47	Białystok	25.4	26.4	12.0	63.8	10.7	10	3	22	12	5	1	-	16	16	-	2	20	7	-	2	-	1	-	1	-	9		
49	Bydgoszcz	16.0	27.1	28.2	73.3	21.1	24	-	21	16	4	2	1	16	12	-	3	19	9	-	-	-	-	-	2	-	8		
50	Mława	25.1	23.6	22.2	70.9	16.6	24	2	18	13	5	3	-	16	14	-	4	26	9	-	-	-	-	-	3	-	6		
51	Ostrołęka	25.6	19.8	20.6	66.0	12.4	10	3	19	12	5	2	-	15	12	-	-	17	5	-	-	-	-	-	3	-	7		
53	Toruń	13.8	13.0	15.7	42.5	10.8	24	4	18	14	3	1	-	15	14	-	2	21	13	-	-	-	-	-	-	-	6		
60	Gorzów - Wlkp	20.5	11.5	27.4	59.4	12.7	10	-	22	16	3	1	-	17	7	-	-	28	10	-	-	-	1	1	9	2	5		
67	Płock - Radziwie	16.4	23.9	21.7	62.0	16.0	24	1	20	12	4	1	-	15	15	-	1	23	9	-	-	-	-	-	1	-	7		
69	Poznań - Ławica	14.2	9.9	12.0	36.1	7.2	10	5	19	11	2	-	-	17	12	-	2	21	12	-	-	1	1	-	7	-	4		
71	Słubice	9.6	22.3	17.6	49.5	10.2	13	4	19	12	3	1	-	17	8	-	-	25	12	7	-	-	2	2	5	-	4		
77	Koło	10.2	18.4	9.7	38.3	6.7	24	1	20	11	2	-	-	15	11	-	-	22	8	-	-	-	-	-	1	-	4		
78	Siedlce	12.9	12.2	7.8	32.9	5.4	10	7	17	11	2	-	-	16	14	-	2	17	11	-	3	-	1	2	-	-	8		
79	Warszawa - Okęcie	17.1	15.7	7.5	40.3	5.5	15	1	22	14	2	-	-	16	12	-	2	17	11	-	2	-	-	-	-	-	8		
84	Terespol	29.0	10.3	5.3	44.6	10.3	10	6	17	11	3	1	-	12	14	-	2	16	11	-	1	-	1	-	-	-	9		
89	Zielona Góra	5.5	23.3	16.0	44.8	10.1	13	2	21	12	2	1	-	18	12	-	2	24	8	-	-	-	2	-	3	-	6		
90	Leszno - Strzyżewice	7.1	21.9	12.4	41.4	9.4	13	6	18	13	1	-	-	19	11	1	-	22	17	6	-	-	1	-	5	1	5		
96	Kalisz	5.8	13.7	12.5	32.0	5.0	24	4	18	11	1	-	-	17	11	-	-	26	11	3	-	-	-	-	6	2	4		
97	Łódź - Lublinek	13.1	12.1	7.4	32.6	5.5	24	5	21	11	1	-	-	15	15	-	1	23	10	-	-	-	-	-	2	-	6		
104	Włodawa	15.2	16.1	6.5	37.8	8.5	10	7	18	9	2	-	-	15	15	-	-	19	6	-	-	-	-	-	3	-	7		
111	Sulejów	12.4	16.1	7.3	35.8	8.5	6	2	21	11	1	-	-	•	•	•	•	•	•	•	•	•	•	•	•	•	7		
113	Lublin	12.3	27.8	9.6	49.7	7.5	24	5	20	13	4	-	-	15	15	-	1	18	14	2	1	-	-	-	-	-	11		
114	Legnica	4.0	11.9	16.0	31.9	6.4	30	4	17	12	1	-	-	15	10	-	1	19	10	-	-	-	-	2	5	-	4		
115	Wieluń	17.7	13.7	14.9	46.3	7.9	6	4	19	15	2	-	-	16	14	-	1	25	9	-	-	-	1	-	3	-	4		
116	Zgorzelec	4.9	19.9	14.8	39.6	6.2	27	-	22	13	3	-	-	•	•	•	•	•	•	•	•	•	•	•	•	•	4		
119	Wrocław - Strachowice	7.9	11.0	9.0	27.9	4.1	27	4	17	11	-	-	-	18	10	-	1	20	12	-	-	-	2	-	5	-	4		
127	Jelenia Góra	6.1	12.6	14.0	32.7	4.6	6	3	21	9	-	-	-	17	12	-	-	24	10	1	-	-	3	-	1	-	4		
128	Kielce	13.3	23.4	16.8	53.5	8.6	6	1	23	15	2	-	-	15	15	-	-	27	13	-	-	-	-	-	2	-	10		
130	Częstochowa	11.0	11.9	8.5	31.4	6.0	6	1	20	12	1	-	-	11	14	-	-	20	9	-	-	-	-	-	2	-	7		
135	Śnieżka	7.7	29.4	31.7	68.8	6.4	30	-	23	18	4	-	-	7	21	1	26	-	-	-	26	4	1	19	-	-	27		
137	Zamość	6.7	16.0	5.6	28.3	7.0	13	2	20	8	2	-	-	14	13	-	1	13	8	1	-	-	-	-	-	-	8		
139	Sandomierz	9.3	8.6	4.5	22.4	7.2	6	6	17	9	1	-	-	14	11	-	-	24	4	1	-	-	-	-	-	-	4		
140	Opole	14.5	6.9	16.4	37.8	11.1	6	4	18	11	2	1	-	14	10	-	4	21	8	2	1	-	1	2	-	-	5		
149	Kłodzko	4.5	11.5	12.6	28.6	5.9	30	5	17	7	1	-	-	15	14	-	1	8	8	-	-	-	-	-	4	1	7		
163	Katowice	14.3	14.9	11.0	40.2	9.2	6	-	19	12	2	-	-	13	10	-	-	24	10	-	-	-	1	-	2	-	6		
167	Rzeszów - Jasionka	8.5	24.1	5.9	38.5	7.5	6	4	19	11	2	-	-	13	17	-	-	24	4	-	-	-	-	-	2	-	6		
168	Racibórz	10.4	7.3	12.9	30.6	9.7	6	2	19	7	2	-	-	15	11	-	2	17	16	-	-	-	1	-	-	-	8		
170	Kraków - Balice	13.7	20.0	7.6	41.3	11.2	6	2	19	10	3	1	-	15	12	-	-	27	6	-	-	-	-	-	4	1	6		
173	Tarnów	15.3	15.6	7.2	38.1	12.1	6	3	18	10	1	1	-	13	10	-	-	22	7	-	-	-	-	-	2	-	3		
181	Aleksandrowice	24.8	14.8	11.1	50.7	22.4	6	3	19	8	2	1	1	15	14	3	-	19	7	-	-	-	1	-	1	-	8		
183	Przemyśl	9.0	16.5	6.0	31.5	8.7	6	3	19	10	1	-	-	13	14	-	-	19	6	-	-	-	1	-	1	-	9		
196	Nowy Sącz	7.9	13.2	7.6	28.7	7.2	6	3	19	7	3	-	-	14	10	-	-	22	7	1	-	-	1	-	-	-	10		
204	Lesko	15.1	13.7	6.5	35.3	10.3	6	1	22	10	2	1	-	11	18	-	-	28	2	-	-	-	-	-	-	-	11		
217	Zakopane	14.8	18.9	8.3	42.0	13.5	6	4	20	9	3	1	-	7	20	-	-	16	17	-	-	-	2	4	-	-	24		
221	Kasprowy Wierch	24.4	73.5	27.9	125.8	22.1	17	-	23	18	9	3	2	2	22	-	26	-	3	-	24	1	1	24	-	-	30		

Blank page retained for pagination

TABLICA IV

WYNIKI MIESIĘCZNE SPOSTRZEŻEŃ POSTERUNKÓW METEOROLOGICZNYCH I OPADOWYCH

МЕСЯЧНЫЕ РЕЗУЛЬТАТЫ НАБЛЮДЕНИЙ МЕТЕОРОЛОГИЧЕСКИХ И ОСАДКОМЕРНЫХ ПОСТОВ

MONTHLY RESULTS OF OBSERVATIONS AT METEOROLOGICAL AND RAINFALL POSTS

Nr	POSTERUNEK	TEMPERATURA POWIETRZA T Dies	$\overline{Max}$	$\overline{Min}$	Max abs.	Data	Min abs.	Data	OPAD R_d ΣR_d I dek.	ΣR_d II dek.	ΣR_d III dek.	$\Sigma R_{d,m}$	$R_{d,max}$	Data	LICZBA DNI 0.0	≥0.1	≥1.0	≥5.0	≥10.0	≥20.0	LICZBA DNI ●	✻	▲	≡	⁄	∞	⁝	≡
1	Rozewie	2.6	5.4	- 0.1	10.4	9	- 8.0	28	9.6	62.6	11.9	84.1	17.0	13	-	23	15	6	3	-	16	11	1	-	2	-	1	5
6	Gdynia	3.0	5.8	0.7	12.1	9	- 6.9	27 28	7.5	41.9	27.5	76.9	20.2	24	2	21	15	4	2	1	17	10	-	-	-	-	-	6
7	Słupsk	2.0	5.2	- 0.8	11.4	9	- 9.3	27	12.4	82.0	31.9	126.3	24.5	13	-	24	19	6	4	1	17	11	3	7	-	-	-	9
8	Darłowo	3.2	6.1	0.8	11.4	5	- 6.6	27	16.5	46.5	24.8	87.8	10.2	13	-	22	21	6	1	-	15	9	-	-	-	-	1	5
10	Czarna Dąbrówka	1.0	4.2	- 2.0	10.5	9	-13.0	27	19.2	90.2	29.0	138.4	25.0	17	-	22	18	10	4	1	13	12	-	2	-	-	-	16
11	Świbno	1.7	5.0	- 0.9	11.8	9	-10.5	27	6.7	21.0	13.6	41.3	6.8	24	2	18	14	2	-	-	12	9	-	1	-	-	-	6
12	Tolkmicko	2.4	5.4	- 0.2	11.1	6 9	- 9.5	27	14.9	37.7	19.1	71.7	10.3	19	-	20	15	8	1	-	14	10	-	1	-	-	-	5
13	Gołdap	0.4	3.5	- 2.3	9.9	9	-15.6	28	9.0	24.3	16.0	49.3	9.6	24	-	14	9	4	-	-	10	5	-	2	2	-	-	11
17	Kościerzyna	0.6	3.7	- 2.0	10.1	9	-12.7	27	17.5	69.9	24.5	111.9	22.2	17	1	23	15	10	3	1	14	14	-	3	-	-	-	16
18	Lidzbark Warmiński	1.0	4.0	- 1.6	10.3	9	-14.1	30	19.2	26.8	17.3	63.3	12.0	9	-	23	15	3	2	-	14	10	-	1	4	-	-	9
21	Giżycko	1.2	3.7	- 1.3	10.1	9	-11.3	30	12.5	27.6	19.1	59.2	13.0	24	-	18	14	3	1	-	11	10	-	-	1	-	-	8
22	Olecko	0.0	2.9	- 2.4	9.5	9	-12.9	30	22.5	35.5	19.9	77.9	18.9	9	1	19	14	6	2	-	10	12	-	3	5	-	1	10
23	Dziwnów	3.8	6.3	1.3	11.5	5	- 5.0	27	13.5	24.7	37.1	75.3	13.6	29	5	18	17	5	1	-	11	10	1	-	1	-	1	5
24	Radostowo	1.4	4.3	- 1.5	11.2	9	- 9.4	27	12.0	38.4	15.1	65.5	10.1	13	-	22	12	6	2	-	13	9	-	3	2	-	-	8
28	Połczyn - Zdrój	2.2	5.2	- 0.5	10.7	9	- 6.9	29	51.4	47.9	36.0	135.3	22.2	9	-	19	13	8	5	1	14	8	3	1	-	-	1	6
30	Prabuty	1.4	3.9	- 1.0	11.0	10	-11.1	27	16.6	24.0	19.6	60.2	9.5	24	1	19	15	3	-	-	12	10	-	2	1	-	-	6
32	Śliwice	1.0	4.0	- 1.8	10.7	9	-11.9	27	16.9	29.1	29.5	75.5	14.3	24	1	19	13	6	2	-	10	9	-	-	-	-	-	7
34	Trzebież	3.1	6.4	0.2	13.3	5	- 8.1	28	17.9	13.8	27.5	59.2	11.7	10	2	18	15	3	2	-	15	6	-	2	-	-	1	5
35	Biebrza	0.5	3.5	- 2.1	10.0	9 10	-13.3	30	15.1	31.4	2.3	48.8	9.6	9	-	12	11	4	-	-	8	8	-	-	5	-	-	11
36	Różanystok	- 1.4	2.5	- 3.9	8.6	10 25	-14.2	30	9.6	22.3	19.1	51.0	10.2	24	3	17	13	4	1	-	9	10	-	-	-	-	-	1
37	Szczytno	0.4	3.3	- 2.3	9.9	10	-14.7	30	17.2	38.6	17.3	73.1	12.0	24	-	18	15	6	1	-	14	11	1	4	-	-	-	8
38	Szczuczyn	0.4	3.3	- 1.8	9.8	9 10	-14.5	30	16.9	28.2	11.3	56.4	9.3	24	1	20	13	4	-	-	13	14	-	5	4	.	-	6
39	Wierzchowo	1.8	4.8	- 0.9	10.4	9	- 8.4	15	32.6	29.0	14.6	76.2	13.2	10	-	19	16	5	2	-	14	9	-	3	1	1	-	8
40	Grudziądz	2.0	4.9	- 1.3	11.9	9	-10.4	27	14.8	17.0	21.7	53.5	8.8	10	-	15	11	5	-	-	8	8	-	2	-	-	-	5
42	Zawodzie	0.4	.	- 2.3	.	. .	-13.5	30	26.9	23.8	20.1	70.8	20.5	10	-	18	13	4	2	1	12	8	-	9	2	-	-	7
43	Nidzica	0.2	3.3	- 2.3	10.3	9	-15.1	27	23.9	34.6	21.7	80.2	11.5	24	-	17	17	5	2	-	9	10	-	6	2	-	-	10
44	Lipki	2.7	5.8	- 0.3	11.9	5	- 9.5	28	28.8	21.1	44.9	94.8	23.7	24	2	18	15	6	3	1	13	6	-	3	2	-	-	5
45	Kończewice	1.7	4.0	- 0.8	11.1	9	- 6.4	27	14.3	7.7	13.7	35.7	11.4	24	-	18	7	3	1	-	10	8	-	5	-	-	-	5
48	Przelewice	2.6	5.8	- 0.1	12.4	5	- 7.3	28	31.3	23.1	34.3	88.7	21.3	24	-	20	16	7	2	1	13	7	1	2	-	-	1	3
52	Rypin	1.5	4.1	- 1.2	10.3	9	- 8.9	27	22.4	19.9	24.0	66.3	14.4	24	1	14	13	5	1	-	8	6	-	-	-	-	-	5
54	Przasnysz	1.0	3.8	- 1.4	10.1	9 10	-11.7	30	24.7	20.2	16.4	61.3	16.0	24	-	17	9	6	2	-	10	8	-	8	7	2	1	12
55	Trzcińsko - Zdrój	2.8	6.6	- 0.3	12.6	5	- 6.2	28	19.7	9.0	51.7	80.4	18.1	24	5	11	10	6	3	-	6	5	-	1	-	3	-	4
56	Krzyż	2.1	5.8	- 1.2	12.3	5	- 8.5	1 15	22.1	24.5	30.7	77.3	20.8	24	1	22	17	3	2	1	15	10	-	2	-	-	1	6
57	Budzyń	1.8	4.9	- 0.9	10.1	9	- 9.3	27	27.3	25.1	20.4	72.8	16.7	10	-	18	14	4	2	-	10	8	-	6	-	-	-	4
58	Szepietowo	0.4	3.3	- 2.0	10.4	10	-14.9	30	33.7	25.1	16.9	75.7	13.7	10	-	17	15	5	3	-	9	8	-	9	2	-	-	8
59	Bielsk Podlaski	0.5	3.2	- 2.0	9.6	10	-12.9	30	22.5	18.6	12.4	53.5	9.0	9	4	15	13	3	-	-	10	7	-	2	1	-	-	4
61	Pułtusk	1.4	4.6	- 0.9	10.6	9 10	- 9.4	30	16.6	14.5	11.3	42.4	9.6	24	-	16	9	3	-	-	10	7	1	1	-	-	-	7
62	Białowieża	0.5	3.2	- 2.0	9.6	10	-14.7	30	29.0	26.3	19.6	74.7	11.8	9	4	24	14	6	3	-	10	15	-	2	7	-	-	11
63	Poświętne	1.6	4.4	- 0.7	10.1	9	- 8.5	30	13.1	15.8	14.2	43.1	11.3	24	2	17	9	3	1	-	12	6	-	1	-	-	-	6
64	Szamotuły	2.2	5.2	- 0.7	11.4	9	- 7.9	27	16.6	12.0	13.5	42.1	10.2	10	3	17	12	3	1	-	12	5	-	-	-	-	-	5
65	Przebędowo	(2.2)	5.5	- 0.6	11.2	9	- 6.7	27	20.7	12.2	18.4	51.3	10.8	24	2	15	12	3	1	-	10	6	-	2	-	-	-	3
66	Gorzyń	3.1	5.9	0.2	12.8	9	- 5.7	28	26.9	17.2	20.5	64.6	14.0	10	-	20	15	4	1	-	12	8	-	-	-	-	-	5
68	Sulęcin	3.0	6.3	0.2	13.1	5	- 7.1	29	24.5	26.2	28.6	79.3	12.4	10	-	22	18	5	3	-	16	8	1	1	-	-	-	5
70	Legionowo	1.6	4.6	- 0.9	9.9	9 10	- 9.8	30	20.3	15.7	13.9	49.9	12.3	24	1	18	9	4	1	-	13	9	-	-	-	-	-	5
72	Paproć	.	.	.	.	. .	.	. .	.	.	.	.	.	.	.	.	.	.	.	.	.	.	.	.	.	.	.	.
73	Ostrowy	1.5	4.7	- 1.3	10.5	10	- 9.1	30	15.6	17.8	10.9	44.3	8.0	24	-	17	10	3	-	-	.	.	-	2	-	-	-	-
74	Warszawa - Bielany	1.9	4.8	- 0.5	10.2	9 10	- 8.4	28	16.3	14.9	9.2	40.4	6.8	24	-	19	11	2	-	-	14	9	-	-	-	-	-	6
75	Warszawa, Obs. Astr.	2.0	4.7	- 0.6	10.1	9 10	- 8.7	28	19.1	23.2	7.8	50.1	8.2	15	4	15	11	5	-	-	13	5	-	2	-	-	-	5
76	Sinołęka	0.9	3.9	- 1.9	9.9	10	-13.0	28	21.5	17.1	13.8	52.4	11.0	24	1	18	12	4	1	-	11	9	-	4	4	-	-	5
80	Brwinów	1.7	4.8	- 1.1	10.9	9 10	-10.7	27	16.4	17.9	6.7	41.0	5.6	6	1	19	12	1	-	-	14	8	-	1	-	-	-	5
81	Wielichowo	2.4	5.8	- 1.4	12.3	5	- 8.0	1	7.4	16.9	11.4	35.7	5.5	13	2	18	11	1	-	-	13	5	-	2	-	-	1	4
82	Świder	1.3	4.6	- 1.5	10.2	10	-10.9	30	26.1	14.8	11.7	52.6	10.3	6	7	18	14	5	1	-	15	8	-	1	-	-	-	5
83	Topola - Błonie	1.8	4.6	- 0.9	10.5	9	- 8.7	30	12.9	14.0	8.1	35.0	6.3	24	1	19	13	1	-	-	11	9	-	-	-	-	-	4
85	Biała Podlaska	1.0	3.7	- 1.3	9.1	10	-10.9	28	21.8	13.3	7.8	42.9	9.2	10	1	19	8	4	-	-	12	11	-	2	2	-	-	-
86	Trzebiechów	3.0	6.5	- 0.2	13.4	5	- 7.7	29	5.4	20.2	14.4	40.0	7.8	13	-	22	12	1	-	-	16	7	1	1	-	-	-	4
87	Skierniewice	1.8	4.6	- 0.9	10.3	9 10	-10.2	30	11.3	12.3	7.9	31.5	5.0	24	1	18	12	1	-	-	9	9	-	2	6	-	-	6
88	Witaszyce	2.1	5.3	- 0.5	11.9	5	- 6.8	29	9.0	11.1	13.4	33.5	7.5	24	5	15	14	1	-	-	9	6	-	-	-	-	-	1
91	Belsk	0.8	3.7	- 1.7	9.4	10	-11.5	28	19.6	17.1	14.5	51.2	10.7	24	3	19	15	3	1	-	11	9	-	-	-	-	-	9
92	Strzelna	1.0	4.2	- 1.8	10.2	11	-12.7	30	14.6	19.4	9.5	43.5	6.1	24	3	18	13	2	-	-	10	10	-	2	4	-	-	7
93	Żelechów	1.2	3.6	- 1.4	9.2	10	-10.9	28	16.7	10.2	10.1	37.0	6.8	24	2	14	14	2	-	-	9	6	-	8	2	-	-	7

Nr	POSTERUNEK	TEMPERATURA POWIETRZA T: Dies	$\overline{Max}$	$\overline{Min}$	Max abs.	Data	Min abs.	Data	OPAD R_d: ΣR_d I dek.	ΣR_d II dek.	ΣR_d III dek.	$\Sigma R_{d,m}$	$R_{d,max}$	Data	LICZBA DNI: 0,0	≥0,1	≥1,0	≥5,0	≥10,0	≥20,0	LICZBA DNI: ●	✱	▲	≡	∨	∞	⚡	⊠
94	Radzyń Podlaski	1.1	3.8	-1.7	9.2	10	-11.8	28	17.8	20.4	10.2	48.4	9.0	6	1	20	12	3	-	-	12	10	-	-	1	-	-	9
95	Puczniew	1.9	4.9	-0.8	10.5	5	-7.7	30	9.7	8.4	7.3	25.4	5.6	24	-	14	9	1	-	-	10	7	-	2	-	-	1	4
98	Smolice	2.3	5.7	-2.1	12.4	5	-11.2	29	5.3	13.3	11.9	30.5	4.5	16	5	15	11	-	-	-	10	6	-	-	-	-	1	3
99	Żary	2.7	6.0	0.0	13.5	5	-6.3	2 3 30	5.0	12.7	11.2	28.9	5.8	13	2	19	10	1	-	-	13	10	1	-	-	-	-	5
100	Nowe Miasto	1.4	4.4	-1.3	11.5	5	-9.7	30	14.2	20.8	5.3	40.3	8.8	6	5	17	11	2	-	-	10	11	-	-	-	1	-	6
101	Sieradz	1.7	4.7	-1.4	11.3	5	-8.6	2	9.6	18.0	13.1	40.7	5.8	27	1	18	11	4	-	-	11	7	-	-	-	-	-	3
102	Sobieszyn	1.2	4.0	-1.4	9.5	10	-10.9	28	18.2	17.4	11.6	47.2	8.0	24	1	20	14	2	-	-	13	10	-	8	4	-	-	8
103	Szprotawa	2.7	6.5	-0.6	15.7	5	-7.3	2	7.3	19.7	20.4	47.4	5.0	29	-	21	14	1	-	-	14	9	-	1	-	-	-	5
105	Wińsko	2.7	5.8	0.1	14.0	5	-6.5	30	5.5	5.1	19.2	29.8	4.7	27	3	16	9	-	-	-	11	5	-	-	-	-	-	5
106	Grabownica	2.2	5.8	-1.1	12.4	5	-10.0	2	7.6	22.1	19.0	48.7	6.3	16	1	20	15	3	-	-	13	8	1	1	1	-	-	3
107	Nowa Wieś	1.1	4.0	-1.4	10.1	5	-9.7	30	15.2	16.6	7.7	39.5	8.0	06	-	17	11	3	-	-	9	8	-	-	-	-	-	7
108	Radom	1.5	4.5	-0.9	10.7	6	-7.3	27	12.7	18.0	6.4	37.1	7.0	6	-	20	12	1	-	-	12	10	-	3	-	-	2	5
109	Puławy	1.9	4.5	-0.8	9.6	25	-7.8	27	11.8	19.6	8.2	39.6	6.8	6	7	18	11	3	-	-	15	9	1	-	-	-	-	9
110	Opoczno	1.3	4.4	-1.3	10.0	5	-9.5	27 30	14.6	16.7	9.1	40.4	8.0	6	3	19	13	1	-	-	11	11	-	4	-	-	-	4
112	Bolesławiec	2.7	6.0	0.2	15.9	5	-8.0	2	4.5	15.3	17.6	37.4	6.3	27	1	20	11	1	-	-	14	7	-	-	-	-	-	4
117	Opole Lubelskie	1.9	4.6	-0.8	10.2	5	-10.2	30	10.6	15.7	5.3	31.6	8.3	6	2	17	12	1	-	-	8	10	-	-	-	-	-	9
118	Chełm	0.9	3.2	-1.2	9.8	5	-9.5	30	8.4	18.0	13.7	40.1	5.1	24	1	23	13	1	-	-	12	13	-	-	-	-	1	4
120	Namysłów	2.2	5.6	-0.7	12.5	5	-[illegible].6	29	12.9	13.5	13.3	39.7	6.2	6	2	18	14	2	-	-	12	8	-	1	-	-	-	4
121	Laskowice Oławskie	2.4	5.9	-0.6	12.2	5	-7.8	29	9.5	7.8	11.8	29.1	5.0	6	2	17	10	1	-	-	12	7	-	2	-	-	-	4
122	Krasnystaw	1.3	3.8	-1.3	10.1	6	-8.6	30	7.9	15.8	5.3	29.0	5.0	6	6	16	9	1	-	-	9	11	-	-	-	-	-	4
123	Stare Olesno	1.8	4.8	-1.1	11.1	5	-9.8	29	17.3	17.7	9.2	44.2	13.4	6	-	18	10	2	1	-	9	10	-	5	-	-	-	4
124	Silniczka	1.2	4.9	-1.8	12.8	10	-9.2	2 28	13.4	11.8	8.9	34.1	9.0	6	-	19	12	1	-	-	9	10	-	1	-	1	-	5
125	Bogatynia	3.1	5.9	0.8	10.6	5	-7.3	30	6.3	21.2	14.4	41.9	9.8	13	3	21	12	2	-	-	16	7	1	-	-	1	-	4
126	Świeradów - Zdrój	1.2	4.3	-0.8	12.2	5	-8.4	30	13.8	36.6	29.1	79.5	17.5	13	1	22	18	3	2	-	10	18	-	-	-	-	-	13
129	Szklarska Poręba	0.7	3.9	-1.8	14.9	5	-8.8	1 30	12.1	53.3	28.6	94.0	21.0	13	-	22	18	7	2	1	10	16	-	1	-	-	1	16
131	Szczawno - Zdrój	1.9	5.1	-1.2	12.0	5	-8.1	30	11.1	18.7	18.0	47.8	5.1	19	-	20	15	1	-	-	10	11	-	-	-	-	-	9
132	Karpacz	0.8	3.5	-1.6	14.5	5	-9.1	30	12.1	30.3	18.5	60.9	11.4	13	3	20	16	2	1	-	8	17	-	6	-	-	-	15
133	Dobrogoszcz	3.1	6.4	-0.1	14.4	5	-8.8	29	7.3	3.2	7.6	18.1	6.1	6	-	13	6	1	-	-	7	6	-	1	-	-	-	4
134	Werbkowice	0.8	3.7	-1.6	10.7	6	-9.8	29	6.0	15.0	4.5	25.5	4.9	13	2	16	7	-	-	-	7	9	-	1	1	-	-	9
136	Zdanów	1.0	4.1	-1.7	10.2	6	-9.0	28	10.3	13.9	7.8	32.0	8.2	6	2	18	11	1	-	-	13	10	-	-	-	-	-	-
138	Grodków	2.5	6.0	-0.6	13.6	5	-10.9	29	6.9	6.6	16.1	29.6	7.2	30	-	15	9	2	-	-	9	6	-	3	-	-	-	5
141	Ostroszowice	1.8	4.7	-0.5	13.0	5	-8.4	2	9.7	14.3	10.9	34.9	7.7	6	2	16	9	3	-	-	9	9	-	-	-	-	1	3
142	Szczekociny	1.0	4.6	-2.1	10.7	5	-9.6	2	13.1	6.2	5.5	24.8	10.0	6	-	15	7	1	1	-	6	9	-	-	-	-	-	1
143	Skroniów	1.0	4.2	-2.0	10.8	25	-8.4	28	14.4	8.2	5.0	27.6	14.4	7	2	12	7	1	1	-	5	8	-	2	1	-	-	3
144	Staszów	.	.	.	.	.	.	.	.	.	.	.	.	.	.	.	.	.	.	.	.	.	.	.	.	.	.	.
145	Tarnobrzeg	1.6	5.1	-1.1	12.5	6	-10.2	28	26.6	12.5	8.3	47.4	14.0	6	1	15	8	4	2	-	6	10	-	-	-	-	-	4
146	Korfantów	2.5	6.4	-1.1	15.3	5	-11.6	29	14.9	12.2	11.4	38.5	11.5	6	1	16	9	2	1	-	10	6	-	2	-	-	1	4
147	Otmuchów	2.4	6.4	-1.2	14.9	5	-11.9	29	6.4	2.8	9.5	18.7	5.9	6	6	11	5	2	-	-	6	5	-	-	-	-	-	2
148	Tomaszów Lubelski	0.4	3.4	-2.3	11.3	6	-13.1	28	8.4	19.6	13.7	41.7	6.0	6	-	18	15	1	-	-	6	11	-	4	-	-	-	14
150	Świerklaniec	1.4	4.5	-1.4	10.9	5	-9.3	2	14.4	13.9	8.5	36.8	8.6	6	4	17	9	2	-	-	9	10	-	1	-	-	1	4
151	Duszniki - Zdrój	0.4	3.2	-2.3	10.7	5	-10.4	30	21.5	39.6	28.3	89.4	12.7	6	-	20	18	8	2	-	7	18	1	1	-	-	2	8
152	Ząbkowice	1.2	4.7	-1.7	11.4	5	-9.1	1	17.1	12.5	11.2	40.8	10.5	6	2	19	12	1	1	-	11	11	-	-	-	-	-	6
153	Miechów	1.1	4.7	-1.9	11.7	5	-8.5	2	12.2	15.3	7.3	34.8	10.7	6	5	16	8	1	1	-	7	11	-	-	-	-	1	8
154	Tarnogród	1.2	4.3	-1.5	11.2	6	-9.2	29	4.7	18.0	11.3	34.0	5.8	15	3	16	11	1	-	-	7	11	-	-	-	-	-	4
155	Lądek - Zdrój	1.4	4.4	-1.8	9.6	5	-10.3	29	8.1	7.3	19.5	34.9	11.4	30	1	19	8	2	1	-	9	11	-	1	-	-	1	5
156	Chorzelów	1.6	5.1	-1.3	12.4	6	-7.5	2	6.8	22.6	10.1	39.5	9.4	15	1	15	14	2	-	-	8	7	-	-	-	-	-	4
157	Prudnik	2.2	6.6	-1.2	15.4	5	-10.9	29	9.5	2.5	14.8	26.8	9.6	30	-	17	5	2	-	-	7	10	-	1	-	-	-	4
158	Sielec	1.3	5.1	-1.9	11.6	5	-7.7	2	10.3	15.0	3.6	28.9	9.2	6	2	15	8	1	-	-	10	8	-	6	1	4	1	1
159	Olkusz	0.6	4.3	-2.7	12.5	5	-11.2	2	17.6	10.7	8.1	36.4	11.9	6	-	19	11	1	1	-	12	11	-	7	-	-	-	7
160	Borusowa	1.6	5.4	-1.8	13.6	6	-7.6	2	12.9	8.1	5.5	26.5	11.9	6	2	10	7	1	1	-	6	5	-	-	-	-	-	3
161	Zakrzów	2.6	5.9	-0.2	12.0	5	-9.4	2	14.6	2.1	13.0	29.7	12.6	6	1	12	6	2	1	-	8	4	-	2	-	-	-	1
162	Leżajsk	1.5	4.5	-1.1	11.1	6	-9.3	28	8.8	16.3	7.4	32.5	6.3	6	2	18	10	2	-	-	10	9	-	1	-	-	-	5
164	Kolbuszowa	1.4	4.7	-1.3	11.2	6	-11.6	28	13.7	24.4	8.8	46.9	8.6	6	-	20	14	13	-	-	11	11	-	-	-	-	-	5
165	Głubczyce	2.3	5.7	-1.0	11.9	10	-10.2	30	6.9	1.8	6.8	15.5	6.3	6	4	10	5	1	-	-	7	4	-	3	-	-	-	1
166	Rybnik	2.3	5.3	-0.5	11.2	5	-8.0	2	10.5	6.2	15.1	31.8	9.9	6	1	14	10	2	-	-	9	5	-	-	-	-	-	3
169	Bieruń Stary	1.8	5.4	-1.6	12.1	5	-9.6	2	10.9	14.2	10.6	35.7	8.7	6	3	17	10	1	-	-	9	10	-	-	-	-	1	5
171	Kraków, Obs. Astr.	2.3	6.1	-1.0	13.2	5	-7.2	2	9.6	18.3	9.9	37.8	8.5	6	5	16	12	3	-	-	12	8	-	4	-	1	1	8
172	Dębica	2.0	4.7	-0.9	11.0	25	-7.7	29	7.7	14.3	6.5	28.5	6.4	6	5	15	9	1	-	-	6	10	1	-	-	-	-	-
174	Ożańsk	1.4	4.3	-1.6	11.1	5	-7.7	29	6.2	18.0	5.0	29.2	5.4	13	4	13	10	2	-	-	4	9	-	-	-	-	-	7
175	Pszczyna	1.9	5.4	-1.1	13.1	5	-8.0	2	12.4	13.4	17.0	42.8	9.8	6	3	16	13	1	-	-	11	9	1	-	-	-	1	4

Nr	POSTERUNEK	TEMPERATURA POWIETRZA T							OPAD R_d						LICZBA DNI						LICZBA DNI							
		Dios	$\overline{Max}$	$\overline{Min}$	Max abs.	Data	Min abs.	Data	ΣR_d I dek.	ΣR_d II dek.	ΣR_d III dek.	$\Sigma R_{d,m}$	$R_{d,max}$	Data	0,0	> 0,1	> 1,0	> 5,0	> 10,0	> 20,0	●	✳	▲	≡	V	♀	R	≋
176	Wieliczka	2.2	6.0	- 1.1	14.6	5	- 7.7	2	14.6	11.8	11.7	38.1	13.5	6	3	17	13	1	1	-	11	10	-	1	-	-	1	6
177	Bochnia - Chodenice	2.0	6.3	- 1.5	16.2	6	- 8.8	2	18.4	6.2	7.2	31.8	16.2	6	2	16	6	1	1	-	8	8	-	-	-	-	-	3
178	Jastrzębie - Zdrój	2.2	5.5	- 0.4	11.9	5	- 7.5	2	13.3	6.7	13.0	33.0	10.0	6	4	15	12	2	1	-	11	5	1	-	-	-	1	3
179	Wadowice	2.2	6.0	- 1.1	13.2	6	- 9.1	29	15.8	13.2	9.0	38.0	15.4	6	3	17	8	1	1	-	10	8	-	-	-	-	-	6
180	Żarnowa	1.6	4.1	- 1.3	10.5	6	-10.1	29	7.9	21.4	4.3	33.6	8.7	13	3	19	9	2	-	-	10	14	-	-	-	-	-	1
182	Dynów	1.2	3.8	- 1.5	9.4	6	-12.2	29	14.5	21.8	8.0	44.3	13.8	6	1	19	11	2	1	-	8	14	1	-	-	-	-	8
184	Ciężkowice	1.8	5.5	- 1.3	12.6	6	- 8.4	29	8.2	7.8	10.4	26.4	5.0	6	2	19	9	1	-	-	8	12	-	9	-	-	-	3
185	Rożnów	1.9	5.3	- 0.9	12.8	5	- 7.9	2	11.9	15.8	9.0	36.7	10.4	6	-	21	11	1	1	-	9	13	-	1	-	-	-	6
186	Cieszyn - Bobrek	2.4	5.6	- 0.6	12.6	5	- 8.1	2	15.0	3.6	9.6	28.2	13.0	6	2	16	8	1	1	-	10	7	-	2	-	-	-	3
187	Maków Podhalański	1.1	6.0	- 3.5	16.2	5	-10.3	29	14.6	15.2	10.6	40.4	13.4	6	1	17	14	1	1	-	7	11	-	10	-	-	-	1
188	Biecz	1.4	4.6	- 1.5	10.8	25	- 9.6	29	9.0	11.9	8.1	29.0	7.5	6	-	19	7	1	-	-	10	10	-	-	-	-	-	-
189	Limanowa	0.9	5.0	- 3.3	12.7	6	-10.9	2 29	18.5	26.9	15.5	60.9	15.6	6	-	21	13	4	1	-	12	10	-	-	-	-	-	12
190	Żywiec - Sporysz	1.6	6.1	- 1.6	14.7	5	- 9.3	2	13.3	28.3	16.1	57.7	12.3	6	2	19	14	4	1	-	8	12	-	-	-	-	-	7
191	Krosno	0.8	3.4	- 2.1	9.8	25	-13.1	29	9.8	19.8	5.9	35.5	8.7	6	-	18	8	3	-	-	9	10	-	-	-	-	-	2
192	Biroza	1.3	4.1	- 2.0	11.9	7	-10.0	29	13.5	19.7	7.9	41.1	12.0	6	-	20	12	2	1	-	7	14	-	-	-	-	-	7
193	Wisła	0.9	4.4	- 2.6	10.9	5	- 9.7	29	20.4	19.2	20.1	59.7	14.6	6	-	20	15	4	1	-	10	12	-	6	-	-	-	8
194	Zawoja	0.0	3.6	- 3.9	12.8	5	-11.3	1 29	17.4	33.7	15.5	66.6	13.5	6	2	21	15	4	1	-	4	20	-	-	1	-	1	18
195	Rabka	0.1	4.3	- 3.2	12.8	6	-11.7	22	13.8	23.5	6.9	44.2	10.5	6	-	20	13	2	1	-	9	12	-	-	-	-	-	12
197	Ptaszkowa	0.8	4.5	- 2.2	11.8	6	- 9.1	29 30	11.8	8.6	9.3	29.7	10.8	6	2	15	10	1	1	-	5	11	-	-	-	-	-	14
198	Istebna - Steczówka	- 1.2	1.3	- 3.7	8.2	5	-10.5	30	23.3	23.7	48.7	95.7	10.1	29	1	22	17	7	3	-	3	19	-	8	-	-	-	16
199	Kamienica	0.3	5.1	- 3.7	12.5	5	-12.9	29	11.4	32.6	15.6	59.6	8.6	13	2	21	14	5	-	-	13	11	-	-	-	1	-	16
200	Iwonicz - Zdrój	0.5	2.5	- 1.8	8.1	7	-10.5	29	13.3	22.9	9.3	45.5	9.8	6	1	20	14	2	-	-	6	16	1	1	-	-	-	13
201	Sanok	1.1	3.8	- 2.4	11.0	6	-16.7	29	5.4	11.2	4.9	21.5	4.6	20	1	11	8	-	-	-	4	7	-	1	-	-	-	8
202	Stańcowa	- 1.6	1.6	- 4.3	9.7	5	-10.5	30	17.8	48.6	25.3	91.7	11.2	6	-	23	18	8	1	-	3	21	-	1	-	-	-	23
203	Nowy Targ	- 0.8	3.1	- 4.8	10.4	11	-14.9	19	15.8	17.8	8.2	41.8	13.9	6	4	16	12	2	1	-	5	15	-	-	-	-	-	15
205	Czarny Dunajec	- 1.1	2.5	- 4.9	12.3	5	-14.1	22	16.9	33.8	7.0	57.7	15.6	6	2	19	12	4	1	-	2	18	-	-	-	-	-	18
206	Brzegi Dolne	0.6	3.5	- 3.1	10.9	6 7	-14.4	29	20.1	24.3	7.5	51.9	13.5	6	1	20	14	2	1	-	10	14	-	-	-	-	-	12
207	Szczawnica	- 0.3	4.2	- 4.2	12.5	5	-12.4	29	19.0	35.9	8.9	63.8	13.8	6	1	22	14	3	2	-	12	13	-	3	-	-	-	15
208	Wysowa	- 1.4	1.5	- 5.1	8.1	25	-15.7	29	14.2	19.0	14.3	47.5	10.5	6	-	20	12	3	1	-	3	15	-	4	-	-	-	18
209	Barwinek	- 1.1	2.2	- 4.5	7.0	6 7	-17.4	29	18.9	29.9	19.6	68.4	13.0	6	1	21	17	3	2	-	9	17	-	4	-	-	-	15
210	Krynica	- 0.9	3.2	- 5.2	9.7	25	-15.4	29	11.0	29.4	17.2	57.6	9.3	13	-	21	16	4	-	-	7	16	-	20	-	-	-	18
211	Bukowina	- 1.5	2.3	- 4.5	9.7	11	-12.2	29 30	9.4	11.5	2.8	23.7	6.6	6	5	17	8	1	-	-	6	15	-	1	-	-	-	23
212	Muszyna	- 0.6	3.4	- 5.1	9.7	5	-15.1	29	13.7	22.5	9.0	45.2	10.0	6	4	18	13	3	1	-	7	12	-	-	-	-	-	13
213	Witów	- 1.3	3.8	- 5.4	12.1	6	-13.7	29	14.5	33.4	12.8	60.7	13.1	6	-	21	14	4	1	-	3	21	-	2	-	-	-	20
214	Komańcza	- 0.4	2.2	- 3.7	8.6	6 7	-18.3	29	29.4	19.4	13.0	61.8	27.2	6	1	17	14	1	1	1	4	15	-	2	-	-	-	17
215	Baligród	0.5	3.2	- 2.8	10.3	6	-14.3	29	18.4	16.5	7.3	42.2	15.3	6	-	20	11	2	1	-	5	17	-	-	-	-	-	12
216	Gubałówka	- 1.4	2.6	- 5.1	11.0	11	-14.0	29	13.2	27.6	13.8	54.6	11.0	6	1	20	14	4	1	-	6	17	-	-	-	-	-	23
218	Smolnik	- 1.0	1.9	- 4.3	8.7	6 7	-19.1	29	29.4	28.8	12.0	70.2	22.4	6	1	18	14	3	1	1	4	16	-	4	-	1	-	14
219	Łysa Polana	- 2.5	3.1	- 6.9	11.0	6	-16.8	29	19.0	41.2	15.4	75.6	14.5	6	2	21	16	4	3	-	4	19	-	-	-	-	-	23
220	Halicz Gąsienicowa	- 4.2	- 0.5	- 8.0	9.8	11	-17.5	29	28.3	32.3	22.8	83.4	21.1	6	3	21	18	6	2	1	3	21	-	10	1	-	-	30

TABLICA V

WYNIKI MIESIĘCZNE POMIARÓW TEMPERATURY MINIMALNEJ PRZY POWIERZCHNI GRUNTU ORAZ TEMPERATURY GRUNTU

МЕСЯЧНЫЕ РЕЗУЛЬТАТЫ ИЗМЕРЕНИЙ МИНИМАЛЬНОЙ ТЕМПЕРАТУРЫ У ПОВЕРХНОСТИ ПОЧВЫ И ТЕМПЕРАТУРЫ ПОЧВЫ

MONTHLY RESULTS OF GROUND SURFACE MINIMUM AIR TEMPERATURE AND SOIL TEMPERATURE MEASUREMENTS

Nr	STACJA – POSTERUNEK	TEMPERATURA MINIMALNA PRZY POWIERZCHNI GRUNTU T_g			TEMPERATURA GRUNTU NA GŁĘBOKOŚCIACH														
					5 cm						10 cm			20 cm			50 cm		
		Min	Min obs.	Date	7	13	21	Dies	Max	Min	Dies	Max	Min	Dies	Max	Min	Dies	Max	Min
4	Ustka	- 0.5	- 6.9	27	2.0	3.2	2.5	2.6	8.7	- 2.0	2.7	8.2	- 0.7	3.0	7.5	- 0.1	4.1	6.7	1.7
5	Lębork	- 3.5	-17.7	27	2.3	2.8	2.6	2.6	8.3	0.1	2.9	7.7	0.6	3.6	6.9	1.9	6.2	7.8	4.7
14	Koszalin	- 2.2	-15.9	26	2.0	2.9	2.5	2.4	9.0	- 0.7	2.7	8.1	0.4	3.0	7.1	1.1	4.2	6.5	2.6
19	Suwałki	- 5.3	-19.5	27	0.7	1.3	1.0	1.0	6.8	- 1.3	1.1	6.1	- 0.6	1.6	5.4	0.1	2.6	4.7	1.1
20	Kętrzyn	- 2.8	-14.5	27 30	1.4	1.9	1.7	1.7	7.3	- 1.8	1.8	6.7	- 0.8	2.2	5.9	0.2	3.9	5.6	1.8
24	Radostowo	- 3.0	-15.0	27	1.3	2.1	1.7	1.7	7.8	- 1.3	2.0	7.4	- 0.1	2.3	6.3	0.8	4.2	5.8	2.9
25	Świnoujście	- 0.6	-10.4	28	1.9	3.4	2.8	2.7	9.4	- 1.6	2.9	8.8	- 0.1	3.3	8.2	0.1	4.6	7.7	2.0
27	Resko	- 2.6	-14.6	28	2.2	2.8	2.7	2.6	8.6	0.0	2.8	8.2	0.5	3.6	7.5	1.6	5.0	7.2	3.2
29	Olsztyn - Dajtki	- 3.3	-17.8	30	0.8	1.9	1.3	1.3	7.9	- 3.7	1.5	6.3	- 2.1	1.9	6.2	- 0.2	3.2	5.6	1.4
30	Prabuty	- 3.1	-17.7	26	1.1	1.9	1.6	1.5	8.0	- 1.5	1.9	7.3	- 0.2	2.2	7.3	0.4	3.4	6.6	2.1
31	Szczecinek	- 2.9	-16.6	27	1.1	2.0	1.7	1.6	8.6	- 2.7	1.9	8.5	- 1.5	2.4	7.0	0.6	4.0	6.4	2.6
32	Śliwice	- 3.8	-21.0	27	1.4	2.5	1.8	1.9	8.5	- 2.0	2.0	7.5	- 0.5	2.5	6.9	0.6	3.8	6.3	2.3
35	Biebrza	- 4.9	-18.1	30	1.8	2.0	2.0	1.9	5.7	- 0.5	2.3	5.1	0.3	3.2	4.9	1.4	5.8	7.3	4.3
41	Szczecin - Dąbie	- 1.9	-14.5	28	2.2	3.8	3.1	3.0	9.3	- 0.2	3.1	8.7	0.1	3.8	8.2	1.4	5.1	7.8	2.8
46	Piła	- 3.0	-14.7	15	1.3	2.5	2.0	1.9	8.8	- 2.6	2.3	8.2	- 0.2	2.9	7.4	0.6	4.2	7.2	2.1
47	Białystok	- 4.1	-20.1	30	0.9	1.5	1.2	1.2	6.5	- 1.7	1.6	6.3	- 0.3	2.2	6.1	0.6	3.5	5.8	2.2
49	Bydgoszcz	- 3.2	-12.6	27	1.2	2.5	2.1	1.9	8.5	- 3.2	2.2	8.0	- 0.8	2.7	7.5	0.6	4.2	7.4	2.6
50	Mława	- 3.5	-21.4	27	1.0	1.9	1.5	1.5	8.0	- 2.4	1.8	7.3	- 1.1	2.2	6.8	0.4	3.3	6.1	1.7
51	Ostrołęka	- 3.7	-15.9	30	1.4	2.0	1.8	1.7	7.2	- 0.9	2.1	6.5	0.0	2.4	6.1	0.0	3.8	5.8	2.3
56	Krzyż	- 3.7	-15.1	28	1.9	2.9	2.7	2.5	8.6	- 1.3	2.9	8.0	0.5	3.5	7.7	1.5	5.1	7.6	3.5
60	Gorzów - Wlkp.	- 1.8	-12.6	28	2.0	3.0	2.8	2.6	8.6	- 0.2	2.9	8.1	0.4	3.5	7.6	1.4	5.3	7.6	3.5
62	Białowieża	- 3.5	-19.8	30	1.3	1.8	1.5	1.5	6.9	- 0.7	1.7	6.6	- 0.5	2.4	6.1	0.8	3.5	5.8	1.9
63	Poświętne	- 2.4	-12.9	30	1.0	2.2	1.6	1.6	8.8	- 2.3	2.1	7.4	- 0.2	2.3	7.8	0.2	3.5	6.4	1.8
65	Przebędowo	- 1.8	- 9.8	29	1.4	2.4	1.9	1.9	8.1	- 1.2	2.3	8.0	- 0.2	2.6	7.0	0.2	4.0	6.8	2.0
67	Płock - Radziwie	- 2.5	-11.5	27	1.4	2.6	2.1	2.0	8.4	- 1.8	2.3	7.8	- 0.4	2.8	7.2	0.4	4.1	6.8	2.1
71	Słubice	- 1.8	-10.7	28	2.5	3.9	3.4	3.3	8.6	0.0	3.5	8.0	0.5	4.0	7.7	1.6	5.4	7.9	3.3
72	Paproć	.	.	. . .	.	.	.	.	.	.	.	.	.	.	.	.	.	.	.
74	Warszawa - Bielany	- 2.6	-12.8	28	1.4	2.5	1.8	1.9	7.8	- 1.9	2.3	7.7	- 0.4	2.7	7.1	0.3	4.5	7.0	2.4
77	Koło	- 2.6	-10.8	28	1.9	2.9	2.7	2.5	7.5	- 0.1	2.7	7.3	0.2	3.3	7.0	0.8	4.7	7.2	2.0
78	Siedlce	- 2.7	-14.3	27	1.4	2.0	1.6	1.7	7.2	- 1.9	2.1	8.5	- 0.5	2.5	6.7	0.2	4.3	6.6	2.4
80	Brwinów	- 1.6	-11.2	30	1.4	2.2	1.8	1.8	8.0	- 1.1	2.0	7.6	- 0.5	2.5	7.2	0.0	4.0	7.1	1.9
89	Zielona Góra	- 1.0	- 8.7	30	1.6	3.2	2.5	2.4	8.6	- 2.2	2.6	7.8	- 0.1	2.9	7.3	0.7	4.4	7.3	2.5
90	Leszno - Strzyżew.	- 3.8	-16.9	27	2.0	3.0	2.7	2.6	8.3	- 0.4	2.9	7.8	0.6	3.4	7.3	1.5	4.8	7.2	3.0
96	Kalisz	- 2.9	-15.0	29	1.5	2.3	2.1	2.0	7.9	- 0.9	2.2	7.3	0.3	2.8	7.0	1.0	4.6	6.9	2.8
98	Smolice	- 1.5	-10.6	27	1.7	2.7	2.1	2.2	8.3	- 1.3	2.3	7.9	0.1	2.8	7.2	0.4	4.2	7.0	2.4
104	Włodawa	- 2.8	-13.9	28	1.6	2.0	1.8	1.8	7.1	- 1.4	2.0	6.6	- 0.8	2.6	6.4	0.2	4.1	6.3	2.3
108	Radom	- 2.9	-11.1	28	1.2	2.1	1.7	1.6	7.6	- 1.1	1.9	7.5	- 0.5	2.7	6.8	0.5	4.1	6.7	2.3
109	Puławy	- 2.8	-13.6	27	1.3	2.1	1.6	1.7	7.3	- 1.1	2.1	7.1	- 0.1	2.6	6.7	0.5	4.0	6.6	2.2
111	Sulejów	- 3.4	-15.4	27	1.2	2.1	1.6	1.6	7.6	- 1.0	1.9	6.7	0.0	2.4	6.5	0.9	3.9	6.4	2.3
114	Legnica	- 2.1	-13.4	29	1.9	2.9	2.5	2.4	8.2	- 1.4	2.8	7.6	- 0.1	3.2	7.4	1.0	5.2	7.2	3.5
115	Wieluń	- 3.1	-11.7	29	1.1	2.2	1.7	1.7	7.5	- 2.2	1.8	7.3	- 0.9	2.2	6.5	0.4	3.6	6.3	1.9
116	Zgorzelec	- 1.1	-10.0	29	1.9	3.3	2.6	2.6	7.6	- 1.4	2.8	7.1	0.2	3.3	6.5	1.1	4.5	6.5	2.4
121	Łaskowice Oławskie	- 3.0	-12.9	29	1.7	2.5	2.0	2.1	7.7	- 0.8	2.3	7.1	0.1	2.7	6.4	0.9	4.2	6.5	1.9
127	Jelenia Góra	- 4.5	-16.0	29	1.3	2.1	1.7	1.7	6.7	- 1.6	1.9	6.3	- 0.1	2.4	5.8	0.9	3.9	5.6	2.4
128	Kielce	- 5.2	-18.4	27	0.8	1.7	1.4	1.3	7.1	- 3.3	1.6	6.4	- 1.2	2.0	5.8	0.3	3.1	5.4	1.8
130	Częstochowa	- 2.9	-11.5	29	1.0	1.9	1.5	1.5	6.9	- 1.8	1.8	6.3	- 0.2	2.2	6.1	0.2	3.8	5.8	2.0
136	Zdanów	- 3.5	-14.8	28	1.2	2.1	1.7	1.7	7.6	- 0.9	2.2	6.9	0.6	2.9	6.3	1.4	4.6	6.4	3.0
137	Zamość	- 3.3	-18.9	30	1.2	2.1	1.6	1.6	7.1	- 1.0	2.0	6.5	0.0	2.5	6.2	0.5	4.2	6.4	2.5
140	Opole	- 2.7	-16.1	29	1.9	3.2	2.6	2.6	8.8	- 0.9	3.0	8.2	0.4	3.8	7.3	1.2	5.4	7.2	3.6
149	Kłodzko	- 3.7	-15.2	30	1.4	2.4	2.0	1.9	6.3	- 1.7	2.3	6.0	0.2	3.1	6.0	1.1	4.8	6.2	3.2
150	Świerklaniec	- 2.9	-11.1	2	0.9	2.0	1.4	1.4	7.3	- 2.6	1.6	6.3	- 0.6	2.1	5.9	0.5	3.5	5.5	2.0
167	Rzeszów - Jasionka	- 3.0	-11.3	29	1.4	2.3	1.7	1.8	7.0	- 1.3	2.2	6.6	- 0.5	3.0	5.8	0.6	4.4	6.1	2.7
175	Pszczyna	- 4.4	-11.3	2	1.1	2.6	1.6	1.8	8.1	- 1.4	2.2	7.1	0.0	2.6	6.6	0.7	4.0	5.9	2.4
179	Wadowice	- 3.5	-13.7	29	0.9	2.0	1.4	1.4	7.7	- 2.3	1.8	7.0	- 0.9	2.3	6.1	0.4	3.6	5.8	2.3
183	Przemyśl	- 3.0	-13.6	29	1.5	2.4	1.9	1.9	7.3	- 1.0	2.1	6.6	- 0.4	3.1	5.9	0.8	4.8	6.4	2.9
204	Lesko	- 3.9	-12.4	29	1.5	2.7	2.0	2.1	7.2	- 1.1	2.3	6.2	0.0	3.2	5.7	1.0	5.1	6.9	3.1
217	Zakopane	-10.5	-22.8	22	0.2	0.4	0.3	0.3	2.4	- 0.9	0.7	2.2	0.2	1.0	1.8	0.6	2.3	3.6	1.6

TABLICA VI

WARTOŚCI GODZINNE USŁONECZNIENIA (MIESIĘCZNE)

ЧАСОВЫЕ (МЕСЯЧНЫЕ) СУММЫ СОЛНЕЧНОГО СИЯНИЯ

HOURLY (MONTHLY) SUNSHINE DURATION VALUES

Nr	STACJA – POSTERUNEK	USŁONECZNIENIE S_m																	
		3–4	4–5	5–6	6–7	7–8	8–9	9–10	10–11	11–12	12–13	13–14	14–15	15–16	16–17	17–18	18–19	19–20	20–21	Σ
3	Hel	–	–	–	–	–	3.5	10.9	12.5	11.7	12.4	11.8	8.3	3.3	–	–	–	–	–	74.4
4	Ustka	–	–	–	–	1.3	7.3	9.3	11.6	13.3	12.6	10.8	7.9	5.0	0.1	–	–	–	–	79.2
5	Lębork	–	–	–	–	–	0.6	4.3	8.0	11.6	13.4	10.5	8.2	3.7	0.3	–	–	–	–	60.6
6	Gdynia	–	–	–	–	0.3	5.4	11.8	13.1	13.3	14.7	12.0	9.5	2.6	0.0	–	–	–	–	82.7
11	Świbno	–	–	–	–	0.2	4.9	10.2	11.3	12.2	12.7	9.4	7.8	2.2	–	–	–	–	–	70.9
14	Koszalin	–	–	–	–	0.4	4.5	9.2	12.2	11.8	9.3	9.5	8.8	3.9	–	–	–	–	–	69.6
15	Kołobrzeg	–	–	–	–	0.7	6.7	10.8	14.0	13.1	10.6	10.3	10.3	5.8	0.4	–	–	–	–	82.7
19	Suwałki	–	–	–	–	–	4.1	7.0	8.4	8.7	8.7	8.1	8.2	4.0	0.3	–	–	–	–	57.5
23	Dziwnów	–	–	–	–	0.8	6.2	9.8	11.4	12.2	13.1	12.4	10.1	3.5	0.4	–	–	–	–	80.5
25	Świnoujście	–	–	–	–	–	2.3	11.3	11.9	12.2	14.2	14.5	11.0	4.8	–	–	–	–	–	82.2
26	Mikołajki	–	–	–	–	0.4	4.2	7.3	9.1	9.7	10.8	11.0	10.7	6.1	0.6	–	–	–	–	69.9
27	Resko	–	–	–	–	–	2.4	8.6	13.2	10.9	8.8	7.8	7.0	2.1	–	–	–	–	–	60.8
30	Prabuty	–	–	–	–	0.3	3.1	6.8	9.0	10.7	10.2	10.5	10.8	5.6	0.6	–	–	–	–	67.6
31	Szczecinek	–	–	–	–	–	2.2	8.5	11.7	12.8	10.4	8.2	5.6	2.0	–	–	–	–	–	61.4
33	Chojnice	–	–	–	–	–	2.7	9.2	10.8	12.7	12.8	11.3	9.5	6.2	0.7	–	–	–	–	75.9
35	Biebrza	–	–	–	–	–	2.3	6.3	9.0	8.2	8.9	9.2	7.2	1.9	–	–	–	–	–	53.0
41	Szczecin – Dąbie	–	–	–	–	–	5.0	11.4	13.0	11.9	11.2	11.7	9.5	3.8	0.1	–	–	–	–	77.6
47	Białystok	–	–	–	–	0.7	5.0	5.5	6.5	8.1	9.6	8.8	8.5	5.3	0.4	–	–	–	–	58.4
49	Bydgoszcz	–	–	–	–	–	4.1	6.3	9.6	11.0	11.1	10.1	7.2	4.6	0.6	–	–	–	–	64.6
51	Ostrołęka	–	–	–	–	–	4.6	5.8	5.1	6.0	7.3	9.9	9.0	5.8	0.9	–	–	–	–	54.4
53	Toruń	–	–	–	–	0.4	6.6	9.5	9.7	10.2	11.5	11.1	7.4	3.3	0.5	–	–	–	–	70.2
60	Gorzów – Wlkp	–	–	–	–	–	3.5	7.6	8.2	10.3	11.3	11.0	7.4	3.2	0.2	–	–	–	–	62.7
62	Białowieża	–	–	–	–	–	3.7	5.4	7.9	8.3	9.5	8.4	7.7	5.8	0.6	–	–	–	–	57.3
63	Poświętne	–	–	–	–	–	1.3	6.0	9.4	8.8	8.3	8.3	8.6	8.6	1.1	–	–	–	–	60.4
69	Poznań – Ławica	–	–	–	–	0.1	4.2	8.4	10.7	12.6	11.3	12.1	9.0	4.4	0.0	–	–	–	–	72.8
74	Warszawa – Bielany	–	–	–	–	–	3.8	6.2	11.7	10.5	10.6	11.5	10.6	5.1	0.2	–	–	–	–	70.2
76	Sinołęka	–	–	–	–	–	3.2	6.0	7.5	8.1	7.8	8.2	8.8	5.6	0.6	–	–	–	–	55.8
80	Brwinów	–	–	–	–	0.2	4.1	5.6	9.5	10.1	10.8	10.7	10.5	5.5	0.6	–	–	–	–	67.6
84	Terespol	–	–	–	–	0.4	3.5	5.8	5.9	8.1	8.5	9.1	8.6	5.0	–	–	–	–	–	54.9
90	Leszno – Strzyżewice	–	–	–	–	0.2	6.3	10.1	11.2	12.8	12.6	12.2	11.4	6.0	0.5	–	–	–	–	83.3
96	Kalisz	–	–	–	–	0.3	6.5	10.0	10.6	10.1	12.1	10.9	9.9	2.8	–	–	–	–	–	73.2
97	Łódź – Lublinek	–	–	–	–	1.0	5.1	7.9	9.4	10.0	10.8	9.3	8.8	5.7	1.3	–	–	–	–	69.3
104	Włodawa	–	–	–	–	–	1.0	6.5	10.0	9.2	8.7	9.4	7.1	3.8	0.4	–	–	–	–	56.1
109	Puławy	–	–	–	–	0.4	4.3	6.2	6.3	6.0	7.5	7.7	8.0	5.0	0.1	–	–	–	–	51.5
115	Wieluń	–	–	–	–	0.4	6.6	5.7	12.8	10.4	10.6	9.0	7.4	6.7	0.4	–	–	–	–	70.0
116	Zgorzelec	–	–	–	–	–	3.3	7.2	8.3	8.9	10.0	12.0	10.3	5.3	0.3	–	–	–	–	65.6
121	Laskowice Oławskie	–	–	–	–	–	3.8	9.8	11.9	10.2	9.1	9.6	10.1	6.5	0.7	–	–	–	–	71.7
127	Jelenia Góra	–	–	–	–	1.3	5.0	8.2	9.5	10.2	10.5	10.5	11.7	6.5	0.6	–	–	–	–	74.0
131	Szczawno – Zdrój	.	.	.	.	.	.	.	.	.	.	.	.	.	.	.	.	.	.	.
134	Werbkowice	–	–	–	–	0.9	4.3	6.1	10.0	10.5	9.0	10.5	8.5	5.4	0.4	–	–	–	–	65.6
135	Śnieżka	–	–	–	–	2.3	4.6	6.3	7.4	9.4	9.5	9.1	8.5	5.7	1.8	–	–	–	–	64.6
136	Zdanów	–	–	–	–	–	4.6	10.6	11.1	11.9	10.3	9.4	8.5	6.7	0.6	–	–	–	–	73.7
140	Opole	–	–	–	–	–	0.9	6.8	10.9	11.4	9.4	11.5	10.3	5.3	–	–	–	–	–	66.5
155	Lądek – Zdrój	–	–	–	–	–	1.9	5.3	9.8	10.6	10.6	10.1	8.0	3.4	–	–	–	–	–	59.7
163	Katowice	–	–	–	–	–	2.0	7.2	8.3	10.0	8.8	9.5	6.5	3.1	–	–	–	–	–	55.4
167	Rzeszów – Jasionka	–	–	–	–	–	1.9	7.7	11.1	14.2	14.0	10.5	10.6	6.1	2.3	–	–	–	–	78.4
168	Racibórz	–	–	–	–	–	6.5	12.7	14.1	13.3	12.3	10.8	9.6	7.4	0.3	–	–	–	–	87.0
170	Kraków – Balice	–	–	–	–	–	1.1	7.0	9.9	11.4	11.1	10.3	8.3	3.8	0.1	–	–	–	–	63.0
173	Tarnów	–	–	–	–	–	4.5	11.0	14.2	15.9	15.6	12.4	8.6	4.9	0.1	–	–	–	–	87.2
181	Aleksandrowice	–	–	–	–	1.4	6.6	11.9	14.9	14.7	10.9	9.6	8.4	5.1	0.2	–	–	–	–	83.7
183	Przemyśl	–	–	–	–	0.4	4.8	9.5	12.1	10.9	13.2	11.2	6.4	0.0	–	–	–	–	–	68.5
186	Cieszyn – Bobrek	–	–	–	–	0.4	3.8	9.4	8.6	9.5	8.6	8.6	8.6	6.2	0.2	–	–	–	–	63.9
195	Rabka	–	–	–	–	0.6	5.8	10.4	15.6	16.5	14.7	11.5	9.6	3.4	0.1	–	–	–	–	88.2
196	Nowy Sącz	–	–	–	–	–	3.7	12.3	17.5	18.7	17.5	15.0	11.6	5.6	0.3	–	–	–	–	102.2
200	Iwonicz – Zdrój	–	–	–	–	–	1.5	5.3	7.7	10.6	12.7	8.6	2.9	–	–	–	–	–	–	49.3
204	Lesko	–	–	–	–	0.2	3.9	8.3	11.3	12.2	12.9	11.8	8.6	6.5	1.1	–	–	–	–	76.8
217	Zakopane	–	–	–	–	–	5.5	10.4	14.7	16.5	14.7	10.8	9.1	4.3	0.1	–	–	–	–	86.1
221	Kasprowy Wierch	–	–	–	–	0.9	7.6	9.9	12.7	12.9	10.8	10.2	10.1	8.9	2.9	–	–	–	–	86.9

TABLICA VII

KALENDARZ TYPÓW CYRKULACJI I TYPÓW POGODY

КАЛЕНДАРЬ ТИПОВ ЦИРКУЛЯЦИИ И ТИПОВ ПОГОДЫ

THE CALENDAR OF CIRCULATION AND WEATHER TYPES

DZIEŃ	TYP CYRKULACJI	TYP POGODY
1	O_A	1 1 ($1_o 1$)
2		
3	S_A	
4		
5	SW_C	
6		3 3 ($3_2 3_2$)
7	W_O	
8		
9		
10		
11		
12		
13	NW_C	
14		
15		2 3 ($2_1 3_2$)
16		
17		
18		
19		
20		
21	NW_A	1 1 ($1_2 1$)
22		
23	NW_C	3 2 ($3_2 2_1$)
24		
25		
26	N_C	1 2 ($1_o 2_1$)
27		
28		
29	NE_C	
30		

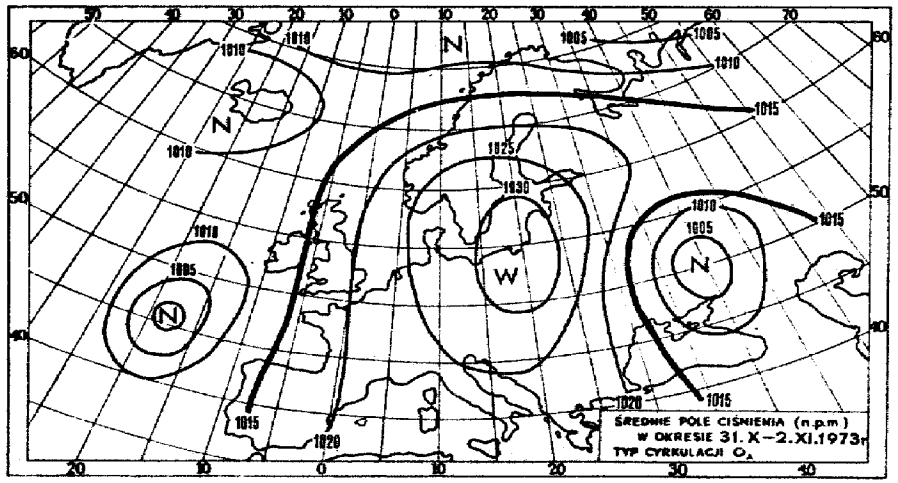

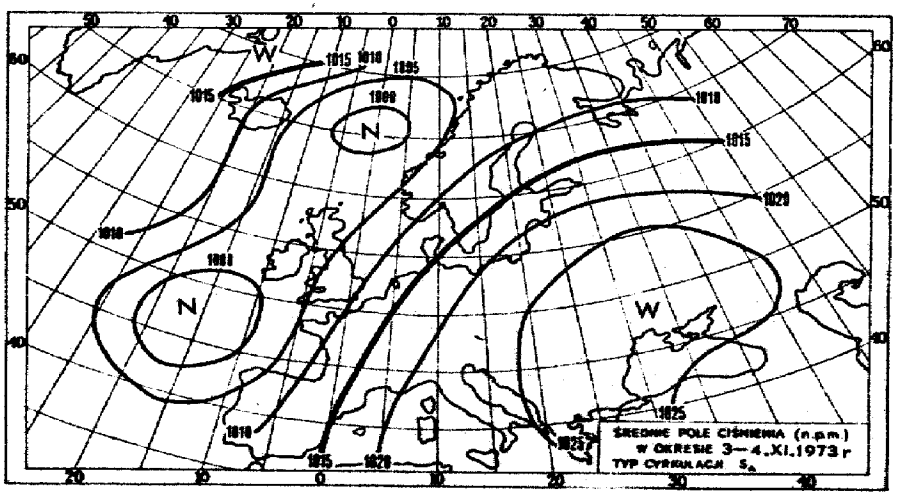

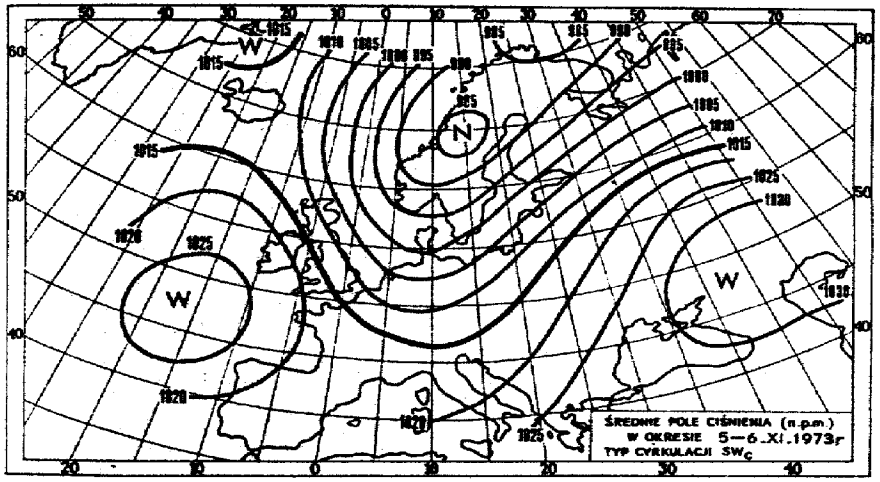
ŚREDNIE POLE CIŚNIENIA (n.p.m.)
W OKRESIE 5—6.XI.1973r
TYP CYRKULACJI SW$_C$

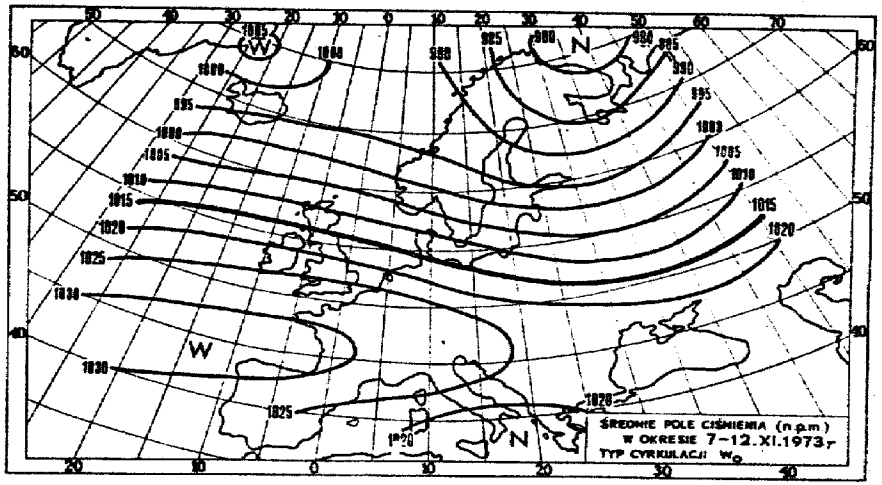
ŚREDNIE POLE CIŚNIENIA (n.p.m.)
W OKRESIE 7—12.XI.1973r
TYP CYRKULACJI W$_O$

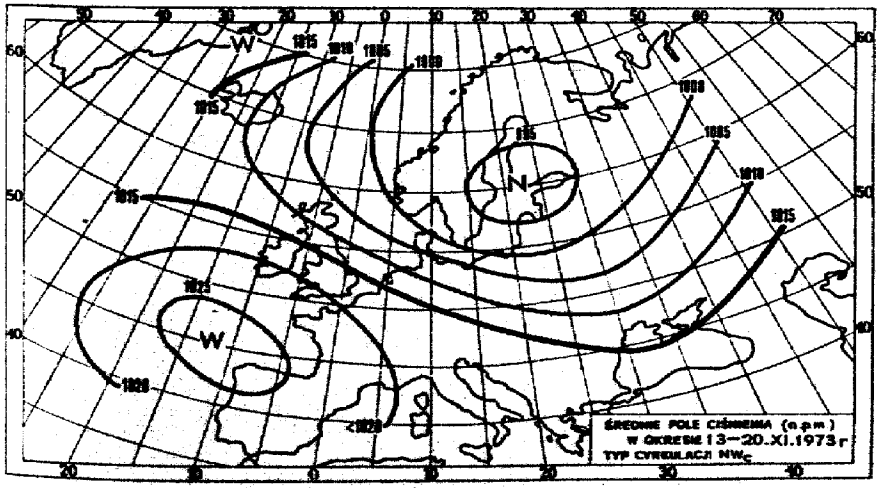
ŚREDNIE POLE CIŚNIENIA (n.p.m.)
W OKRESIE 13—20.XI.1973r
TYP CYRKULACJI NW$_C$

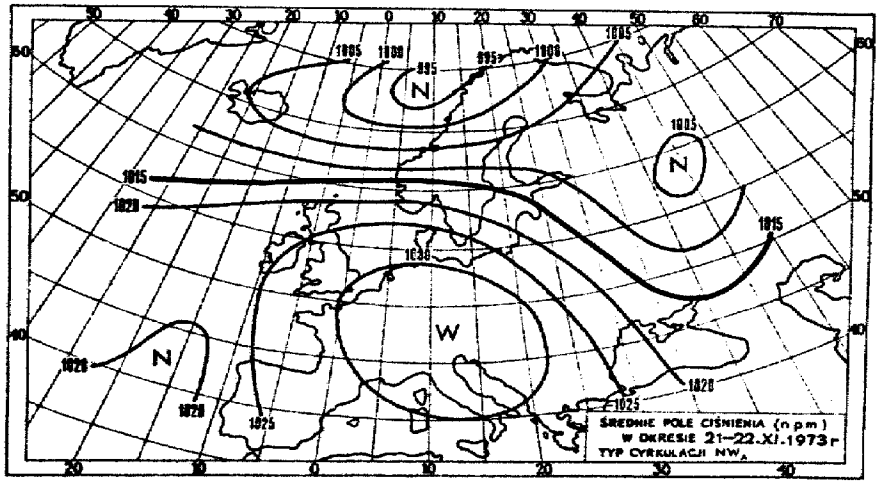
ŚREDNIE POLE CIŚNIENIA (n.p.m.)
W OKRESIE 21—22.XI.1973r
TYP CYRKULACJI NW$_A$

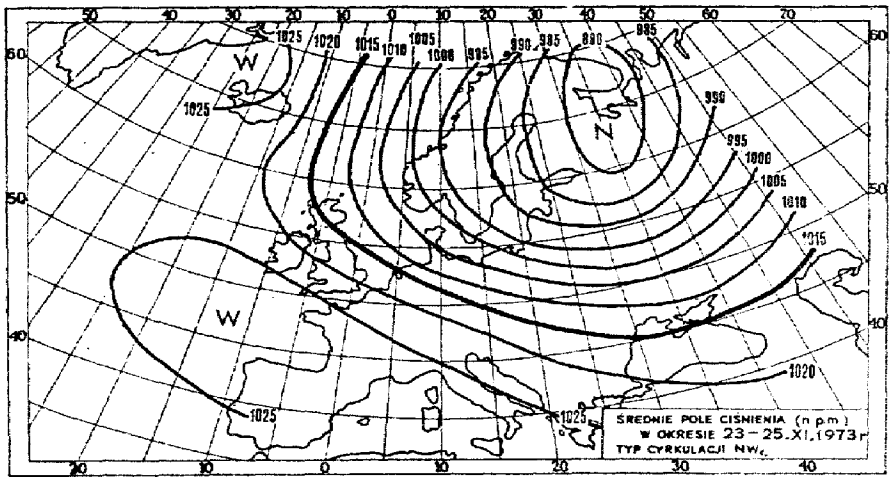
ŚREDNIE POLE CIŚNIENIA (n.p.m.)
W OKRESIE 23–25.XI.1973 r.
TYP CYRKULACJI NW$_C$

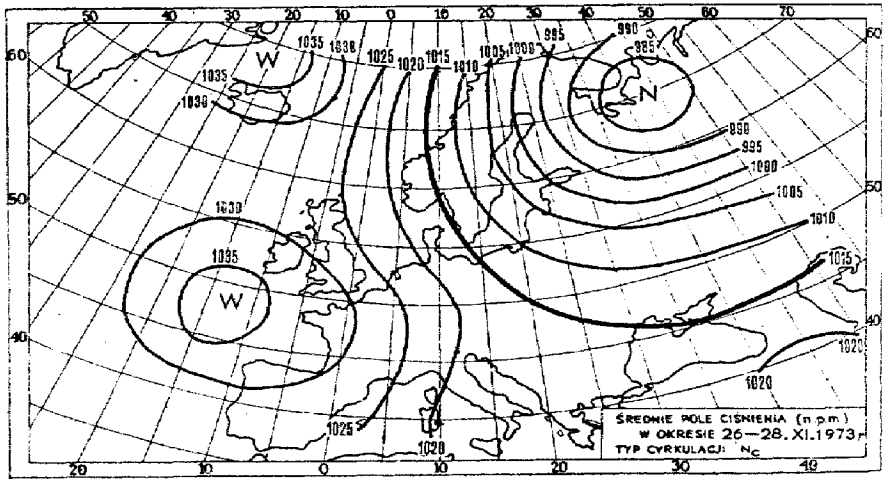
ŚREDNIE POLE CIŚNIENIA (n.p.m.)
W OKRESIE 26–28.XI.1973 r.
TYP CYRKULACJI N$_C$

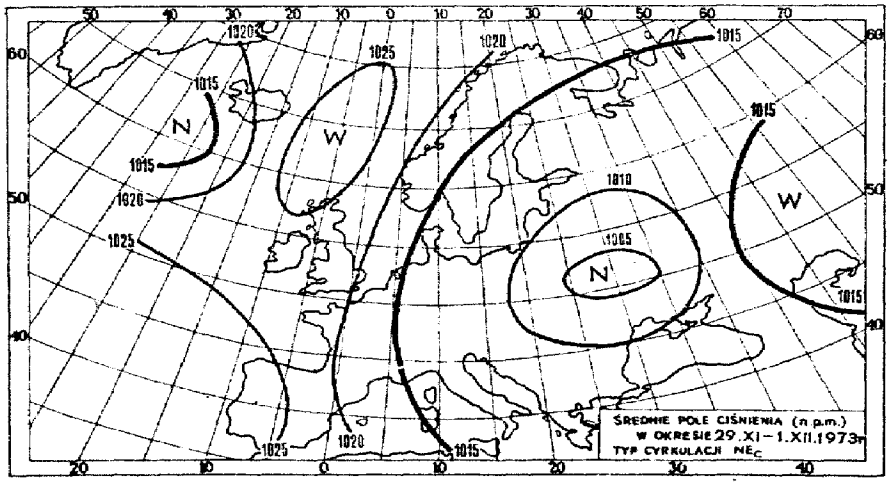
ŚREDNIE POLE CIŚNIENIA (n.p.m.)
W OKRESIE 29.XI–1.XII.1973 r.
TYP CYRKULACJI NE$_C$

1/438

INSTYTUT METEOROLOGII i GOSPODARKI WODNEJ

ROCZNIK METEOROLOGICZNY 1973

GRUDZIEŃ

TOM VIII — ZESZYT 12

ATMOSPHERIC SCIENCES
LIBRARY
JUL 1 1975
N.O.A.A.
U. S. Dept. of Commerce

WARSZAWA 1974

INSTYTUT METEOROLOGII i GOSPODARKI WODNEJ

ROCZNIK METEOROLOGICZNY 1973

GRUDZIEŃ

TOM VIII – ZESZYT 12

МЕТЕОРОЛОГИЧЕСКИЙ ЕЖЕГОДНИК ДЕКАБРЬ – 1973

METEOROLOGICAL YEARBOOK DECEMBER – 1973

WARSZAWA 1974

PRZEDMOWA

Zeszyt niniejszy został opracowany w Ośrodku Gromadzenia i Rozpowszechniania Danych IMGW pod kierunkiem mgr Zofii Jackowskiej. Część opisowa, obejmująca objaśnienia, spis stacji oraz mapę rozmieszczenia stacji i posterunków uwzględnionych w Roczniku, jest dołączona jako oddzielny suplement do zeszytu 1.

ПРЕДИСЛОВИЕ

Настоящий выпуск разработан Центром сбора и распространения данных ИМВХ под руководством Зофии Яцковской. Описательная часть, охватывающая пояснения, список станций и карту размещения станций и постов, публикуемых в ежегоднике, прилагается как отдельное дополнение к выпуску 1.

PREFACE

This fascicle was prepared in the Center of Data Collection and Dissemination in the Institute for Meteorology and Water Economy. Mrs. Zofia Jackowska, M. Sc., had charge of its edition. The descriptive part, comprising explanatory remarks as well as the list and the map of stations and posts the data from which are published in the Yearbook, is attached as a separate supplement to fascicle 1.

Dr MACIEJ SADOWSKI
Zastępca Dyrektora

Doc. dr inż. JAN ZIELIŃSKI
Dyrektor
Instytutu Meteorologii i Gospodarki Wodnej

TABLICA I

SPOSTRZEŻENIA CODZIENNE STACJI METEOROLOGICZNYCH
WARTOŚCI TERMINOWE

ЕЖЕДНЕВНЫЕ НАБЛЮДЕНИЯ МЕТЕОРОЛОГИЧЕСКИХ СТАНЦИЙ
СРОЧНЫЕ ЗНАЧЕНИЯ

EVERYDAY OBSERVATIONS AT METEOROLOGICAL STATIONS
VALUES FROM OBSERVATION TIMES

Godz. 01

DNI	TEMPERATURA POWIETRZA T	TEMPERATURA PUNKTU ROSY T_d	PRĘŻNOŚĆ PARY WODNEJ e	WILGOTNOŚĆ WZGLĘDNA U	CIŚNIENIE ATMOSFERYCZNE P_o	ZACHMURZENIE N	N_h	h	WIATR dd	v	WIDZIALNOŚĆ V	POGODA ww	W	OPAD R
1	− 4.0	− 6.3	3.8	84	1008.9	7	7	4	13	1	6	10	2	−
2	− 9.4	−11.4	2.5	85	1020.2	0	0	9	15	3	6	10	1	−
3	− 3.8	− 5.7	4.0	87	1023.2	7	7	5	20	6	6	10	8	0.1
4	1.5	0.7	6.4	94	991.3	8	7	2	24	12	5	61	7	7.9
5	3.6	1.2	6.7	85	998.4	8	2	5	32	7	7	01	1	−
6	0.3	− 2.2	5.2	84	1012.7	6	0	9	21	3	7	01	1	−
7	1.5	1.2	6.7	98	982.1	8	6	3	22	7	5	61	8	2.9
8	− 0.1	− 5.4	4.1	67	1002.2	7	7	5	13	1	7	02	2	−
9	− 1.0	− 5.7	4.0	71	1002.3	7	7	5	07	8	7	03	7	1.5
10	− 5.2	− 7.0	3.6	86	1028.7	7	7	9	21	4	7	03	1	−
11	− 4.4	−10.2	2.8	63	1021.9	2	0	9	18	7	7	01	1	−
12	2.4	1.0	6.6	90	1008.4	8	8	2	24	7	4	50	7	0.2
13	2.3	1.2	6.7	92	1007.7	8	8	3	21	7	5	51	2	0.0
14	1.3	− 0.5	5.9	88	981.2	5	5	9	21	7	6	23	6	1.6
15	2.0	0.8	6.5	92	981.2	6	6	5	36	8	6	10	8	2.7
16	0.4	− 3.3	4.8	77	1011.2	4	4	5	28	6	6	10	1	−
17	0.8	0.3	6.2	96	988.5	8	6	3	20	5	6	71	6	6.7
18	2.7	0.2	6.2	84	985.9	8	6	3	29	10	6	60	6	6.9
19	0.7	0.2	6.2	96	1006.0	8	8	4	25	10	6	86	1	0.2
20	− 3.8	− 4.9	4.2	92	1014.4	0	0	9	13	2	6	10	1	−
21	− 2.2	− 3.1	4.9	94	1009.1	8	8	4	13	4	4	10	1	−
22	− 0.4	− 0.7	5.8	98	993.7	8	8	4	12	2	3	44	1	−
23	2.4	0.6	6.4	88	1000.0	2	2	9	19	4	6	10	1	−
24	0.3	− 0.3	6.0	96	1011.8	8	8	9	15	2	5	10	1	−
25	− 1.1	− 1.4	5.5	98	1012.9	8	8	3	15	4	3	46	1	−
26	0.5	− 0.9	5.7	90	1011.6	8	8	3	25	2	4	10	2	−
27	2.2	1.2	6.7	94	1017.0	8	8	3	25	4	5	51	2	0.1
28	5.1	3.8	8.0	91	1021.4	8	8	3	26	6	4	50	4	0.1
29	3.4	2.6	7.4	94	1028.2	8	8	3	25	3	4	10	4	−
30	5.0	3.8	8.0	91	1026.1	8	2	4	20	5	5	10	1	−
31	2.4	0.4	6.3	88	1018.8	8	8	3	23	6	6	10	1	−

Godz. 07

DNI	TEMPERATURA POWIETRZA T	TEMPERATURA PUNKTU ROSY T_d	PRĘŻNOŚĆ PARY WODNEJ e	WILGOTNOŚĆ WZGLĘDNA U	CIŚNIENIE ATMOSFERYCZNE P_o	ZACHMURZENIE N	N_h	h	WIATR dd	v	WIDZIALNOŚĆ V	POGODA ww	W	OPAD R
1	− 5.8	− 7.8	3.4	85	1010.0	6	6	5	17	1	6	10	2	−
2	−11.4	−13.3	2.2	86	1023.9	0	0	9	18	4	6	10	0	−
3	− 4.7	− 6.3	3.8	88	1017.3	8	8	5	21	8	6	10	2	−
4	4.5	1.9	7.0	83	989.6	7	7	5	27	16	6	10	6	3.1
5	3.0	− 1.2	5.6	74	1003.4	8	8	4	33	9	7	03	1	−
6	− 0.1	− 0.4	5.9	98	1003.9	8	6	3	17	4	5	71	2	0.2
7	2.9	1.9	7.0	92	984.6	8	7	3	29	9	5	63	6	4.8
8	− 0.4	− 4.1	4.5	75	998.5	7	7	5	13	3	7	03	1	−
9	− 1.4	− 6.0	3.9	72	1011.9	8	8	4	08	15	7	26	2	0.1
10	− 4.3	− 5.9	3.9	89	1028.3	6	2	5	22	6	6	10	1	−
11	− 5.0	− 9.0	3.1	74	1016.3	4	3	9	15	5	7	03	1	−
12	3.5	− 0.7	5.8	74	1009.5	1	1	9	27	10	7	01	5	0.0
13	1.2	0.7	6.4	96	999.2	8	6	3	21	4	5	68	5	0.6
14	1.5	− 0.7	5.8	85	974.5	7	7	4	20	7	5	88	2	0.0
15	1.5	0.6	6.4	93	991.1	8	8	4	36	12	6	26	2	2.0
16	− 0.3	− 2.7	5.0	84	1008.6	7	7	5	18	5	7	02	1	−
17	1.4	0.4	6.3	93	986.0	8	8	4	22	5	6	10	7	0.9
18	0.3	− 0.5	5.9	94	990.2	8	8	4	28	10	5	26	7	4.5
19	1.8	− 1.2	5.8	80	1011.2	3	3	5	26	10	7	01	8	0.2
20	− 5.1	− 6.4	3.8	90	1011.9	0	0	9	15	4	6	10	0	−
21	− 1.0	− 1.9	5.3	92	1004.7	8	8	4	09	3	5	10	2	−
22	0.2	− 0.1	6.1	98	992.8	8	8	4	20	2	4	28	4	−
23	2.4	0.6	6.4	88	1002.9	8	8	9	21	3	6	10	1	−
24	0.3	− 0.3	6.0	96	1012.9	4	4	4	07	3	4	28	1	−
25	− 1.1	− 1.5	5.5	97	1012.7	9	9	•	22	1	2	49	4	−
26	2.1	1.2	6.7	94	1012.3	8	8	3	24	4	4	50	5	0.0
27	3.1	2.6	7.4	97	1019.1	8	8	3	24	5	5	50	5	0.7
28	6.5	4.3	8.3	86	1021.2	8	8	3	25	8	5	20	5	0.1
29	3.3	2.3	7.2	92	1029.1	8	8	3	22	3	6	10	2	−
30	5.1	2.6	7.4	85	1025.5	7	7	9	18	5	6	10	2	−
31	3.5	1.0	6.6	85	1020.6	8	8	4	24	7	6	10	2	−

Godz. 13

1	− 4.1	− 7.8	3.4	76	1012.2	5	0	9	17	3	6	10	2	−
2	− 4.2	− 4.4	4.4	98	1025.3	7	7	5	21	5	4	28	1	−
3	− 1.2	− 1.9	5.3	95	1007.1	8	6	3	23	8	5	71	7	0.6
4	4.4	0.4	6.3	76	992.3	3	3	5	29	10	6	01	1	−
5	3.2	− 0.9	5.7	74	1008.7	7	7	5	30	8	7	03	2	−
6	2.6	1.7	6.9	94	991.8	8	6	3	21	7	5	61	7	7.9
7	2.2	− 0.2	6.0	84	992.7	8	7	3	34	8	6	60	6	0.3
8	− 2.1	− 3.0	4.9	94	995.9	8	8	3	07	5	4	77	7	1.3
9	− 0.4	− 6.0	3.9	66	1019.3	6	6	4	36	7	7	01	8	1.9
10	− 2.9	− 8.2	3.3	66	1027.3	6	0	9	23	7	7	03	1	−
11	− 1.8	− 5.4	4.1	76	1010.8	7	3	5	19	7	7	03	1	−
12	3.4	1.2	6.7	87	1013.2	6	6	5	26	8	7	02	1	−
13	1.8	0.8	6.5	94	991.3	8	7	3	22	7	4	68	7	2.4
14	1.9	0.4	6.3	90	972.8	7	7	4	25	8	6	26	2	2.1
15	1.8	0.6	6.4	92	1001.0	8	5	4	35	10	6	61	2	1.9
16	− 0.4	− 1.9	5.3	89	1001.3	8	6	4	18	6	6	70	2	0.0
17	1.4	0.6	6.4	94	981.6	8	6	3	23	3	6	68	7	2.5
18	2.0	− 3.5	4.7	66	995.2	2	2	4	28	10	8	03	8	1.6
19	− 0.2	− 2.4	5.1	86	1016.3	7	7	5	22	4	7	03	1	−
20	− 2.4	− 5.7	4.0	79	1010.6	2	0	9	15	4	7	02	0	−
21	− 0.1	− 2.2	5.2	86	1000.3	5	4	5	09	1	6	10	1	−
22	1.7	0.0	6.1	88	993.9	2	1	9	19	4	4	28	4	−
23	3.9	1.2	6.7	84	1005.7	6	0	9	18	4	7	03	2	−
24	1.8	0.6	6.4	92	1012.5	6	0	9	08	2	5	10	4	−
25	− 1.4	− 1.6	5.4	99	1012.2	9	9	•	21	1	2	56	4	0.0
26	2.0	0.0	6.1	87	1015.4	8	8	4	25	7	6	10	5	0.0
27	3.4	2.9	7.5	97	1021.1	8	8	3	25	5	3	46	5	0.1
28	5.3	4.8	8.6	97	1024.2	8	8	3	27	6	5	50	5	0.1
29	4.5	3.8	8.0	94	1029.0	8	8	4	20	3	5	10	2	−
30	6.7	2.5	7.3	74	1022.4	4	0	9	18	5	7	02	1	−
31	3.5	1.7	6.9	87	1022.0	7	7	4	26	5	7	02	2	−

Godz. 19

1	− 6.3	− 9.0	3.1	83	1015.3	6	0	9	15	4	6	10	2	−
2	− 5.5	− 6.5	3.7	92	1025.7	7	7	4	18	4	5	85	8	0.9
3	0.9	0.1	6.1	94	1001.2	8	7	2	24	12	4	66	7	1.9
4	3.9	0.6	6.4	79	995.6	6	0	9	30	9	7	01	1	−
5	3.2	− 1.7	5.4	69	1012.9	7	7	5	36	6	7	03	2	−
6	2.8	0.4	6.3	84	989.3	7	7	4	22	7	7	03	8	1.2
7	1.1	− 3.8	4.6	68	1000.9	7	7	4	34	6	7	02	6	0.0
8	− 2.7	− 4.0	4.5	91	995.4	8	8	2	08	7	4	73	7	2.6
9	− 1.7	− 6.7	3.7	69	1025.5	7	7	4	33	4	7	02	8	0.1
10	− 3.2	− 9.8	2.9	62	1025.1	7	0	9	20	8	7	01	2	−
11	− 1.2	− 1.9	5.3	95	1009.0	8	6	3	25	9	5	71	7	0.8
12	2.6	0.6	6.4	87	1010.9	8	8	4	26	6	6	10	2	−
13	2.8	1.9	7.0	94	986.4	8	8	3	23	6	5	21	7	2.9
14	2.4	0.0	6.1	84	975.5	3	3	5	27	10	6	10	8	0.2
15	1.3	− 2.7	5.0	75	1008.6	6	6	4	35	9	6	10	8	2.8
16	0.9	− 0.2	6.0	91	992.4	8	6	3	19	7	5	61	7	0.8
17	1.6	0.6	6.4	94	981.1	8	6	3	28	10	5	63	7	4.4
18	2.4	− 3.5	4.7	65	1001.0	3	3	4	28	12	7	02	0	−
19	− 2.9	− 3.6	4.7	95	1016.2	6	0	9	16	4	6	10	1	−
20	− 5.7	− 6.8	3.7	92	1010.7	0	0	9	16	3	6	10	0	−
21	1.0	0.2	6.2	93	996.4	2	2	9	09	1	6	10	1	−
22	2.8	1.5	6.8	90	996.7	8	8	3	21	3	5	10	1	−
23	2.2	1.2	6.7	94	1008.5	5	0	9	16	2	6	10	2	−
24	0.2	− 0.7	5.8	94	1012.7	5	0	9	12	2	5	10	2	−
25	− 1.3	− 1.5	5.5	99	1011.9	8	8	3	19	2	4	28	5	0.1
26	1.5	− 0.5	5.9	87	1016.4	8	8	4	24	5	6	10	2	−
27	4.8	3.8	8.0	95	1021.5	8	8	3	25	5	3	51	4	0.1
28	3.6	3.1	7.6	97	1026.7	8	8	3	27	5	3	42	5	0.1
29	5.6	4.9	8.7	95	1029.0	3	3	9	19	3	5	10	6	0.2
30	1.7	0.8	6.5	93	1014.2	0	0	9	16	5	6	10	1	−
31	3.6	0.8	6.5	83	1022.7	5	5	4	27	8	7	01	1	−

Godz. 01

DNI	TEMPERATURA POWIETRZA T	TEMPERATURA PUNKTU ROSY T_d	PRĘŻNOŚĆ PARY WODNEJ e	WILGOTNOŚĆ WZGLĘDNA U	CIŚNIENIE ATMOSFERYCZNE P_o	ZACHMURZENIE N	N_h	h	WIATR dd	v	WIDZIALNOŚĆ V	POGODA ww	W	OPAD R
1	- 6.4	- 7.9	3.4	89	1009.3	7	7	4	23	1	5	10	2	-
2	-11.5	-13.4	2.2	86	1020.3	4	4	5	23	3	5	10	0	-
3	- 4.8	- 6.7	3.7	85	1024.1	5	5	4	22	4	6	10	1	-
4	1.9	0.0	6.1	87	991.3	8	6	4	24	11	6	61	7	1.5
5	0.4	- 2.7	5.0	79	996.8	5	5	4	27	3	7	02	1	-
6	- 0.5	- 3.3	4.8	82	1012.9	5	5	5	24	2	7	01	2	-
7	2.4	0.6	6.4	88	984.5	6	6	4	23	7	7	25	1	0.9
8	- 0.5	- 5.4	4.1	70	1001.9	8	8	4	31	3	7	02	2	-
9	- 3.4	- 4.7	4.3	89	1000.0	8	6	3	05	8	5	73	7	2.9
10	- 6.8	- 9.4	3.0	82	1028.3	0	0	9	26	4	7	02	8	0.1
11	- 2.2	- 9.0	3.1	58	1022.8	5	2	9	24	9	7	03	1	-
12	1.2	0.0	6.1	91	1008.1	8	8	4	25	8	6	10	2	-
13	2.8	0.4	6.3	84	1008.9	8	8	4	24	6	7	02	2	-
14	2.3	0.6	6.4	88	982.3	7	7	4	21	6	7	03	8	0.2
15	1.1	0.2	6.2	93	976.7	6	6	4	27	6	7	26	1	0.5
16	0.0	- 1.9	5.3	86	1010.3	8	8	4	29	5	6	85	2	0.1
17	0.9	- 0.2	6.0	91	988.5	8	8	4	22	5	6	10	7	0.1
18	1.8	0.8	6.5	94	984.0	6	6	4	27	7	7	26	8	4.8
19	- 0.4	- 2.2	5.2	88	1005.8	0	0	9	26	8	7	02	0	-
20	- 2.0	- 2.4	5.1	96	1016.0	8	8	4	18	4	5	10	1	-
21	- 0.7	- 1.9	5.3	90	1010.1	6	6	4	13	2	5	10	2	-
22	- 0.2	- 0.5	5.9	98	994.9	0	0	9	00	0	5	10	1	-
23	1.5	0.0	6.1	90	1000.1	6	6	5	21	3	6	10	2	-
24	1.0	0.2	6.2	94	1012.1	3	3	4	00	0	5	10	1	-
25	- 1.6	- 1.8	5.3	98	1014.4	8	8	1	16	1	3	46	4	-
26	- 2.1	- 2.7	5.0	96	1011.7	8	8	3	23	1	5	10	2	-
27	1.6	0.0	6.1	88	1016.7	8	8	4	25	3	6	10	2	-
28	4.2	3.4	7.8	94	1022.0	8	8	4	21	3	6	10	2	-
29	3.4	2.6	7.4	94	1027.8	7	7	3	28	5	6	10	1	-
30	2.8	2.3	7.2	96	1029.4	7	7	4	21	3	6	10	2	-
31	2.6	1.2	6.7	90	1019.1	7	7	4	22	4	6	10	2	-

Godz. 07

DNI	TEMPERATURA POWIETRZA T	TEMPERATURA PUNKTU ROSY T_d	PRĘŻNOŚĆ PARY WODNEJ e	WILGOTNOŚĆ WZGLĘDNA U	CIŚNIENIE ATMOSFERYCZNE P_o	ZACHMURZENIE N	N_h	h	WIATR dd	v	WIDZIALNOŚĆ V	POGODA ww	W	OPAD R
1	- 9.0	-10.1	2.8	92	1010.7	0	0	9	22	2	5	10	1	-
2	- 8.9	-11.3	2.6	88	1023.1	0	0	9	24	4	5	10	0	-
3	- 4.0	- 6.3	3.8	84	1017.0	7	3	5	24	11	7	01	1	-
4	3.8	1.9	7.0	88	986.4	4	4	4	27	11	7	02	6	2.8
5	2.2	- 2.2	5.2	73	1001.2	7	7	4	34	6	7	01	1	-
6	- 1.5	- 2.7	5.0	91	1006.9	7	7	4	18	4	7	02	1	-
7	2.4	1.6	6.9	95	980.5	7	7	4	28	7	6	80	1	1.0
8	- 1.6	- 5.4	4.1	74	999.9	8	8	4	15	2	7	03	2	-
9	- 3.7	- 7.4	3.5	74	1005.3	8	5	3	02	11	6	71	7	1.6
10	- 2.4	- 5.7	4.0	79	1027.4	7	7	5	26	6	7	02	1	-
11	- 4.7	- 8.6	3.2	72	1017.7	5	2	9	21	4	7	02	1	-
12	2.8	0.8	6.5	87	1008.1	7	7	4	25	9	7	23	2	0.2
13	1.9	0.0	6.1	86	1001.6	8	6	4	21	7	6	10	2	-
14	1.2	- 0.2	6.0	90	976.9	7	7	4	16	4	6	10	1	-
15	1.0	0.2	6.2	94	986.2	7	7	4	33	7	6	86	2	1.4
16	- 0.7	- 3.8	4.6	78	1009.4	2	2	5	25	5	7	01	8	0.6
17	1.6	0.4	6.3	92	986.5	7	7	4	24	5	6	21	7	1.0
18	1.3	0.2	6.2	92	989.0	7	7	4	26	7	6	85	2	0.5
19	0.6	- 0.9	5.7	89	1009.7	1	1	4	26	8	7	01	8	0.8
20	- 5.6	- 6.0	3.9	97	1013.2	7	7	2	20	1	4	28	2	-
21	- 2.4	- 3.3	4.8	93	1006.4	6	6	4	00	0	5	10	2	-
22	0.2	- 0.7	5.8	94	993.1	5	0	9	18	3	5	10	1	-
23	3.2	1.2	6.7	87	1003.5	6	6	5	23	5	6	10	1	-
24	- 0.4	- 1.0	5.7	96	1013.5	0	0	9	00	0	5	10	0	-
25	- 1.8	- 2.0	5.3	98	1013.2	8	8	1	19	2	1	44	4	-
26	1.1	0.6	6.4	96	1013.1	8	8	3	20	1	5	10	2	-
27	3.2	2.1	7.1	92	1017.8	7	7	4	33	3	6	10	2	-
28	4.8	3.9	8.1	95	1021.4	8	8	4	21	3	6	10	2	-
29	3.3	1.7	6.9	89	1029.2	8	8	3	25	2	6	10	2	-
30	3.5	2.6	7.4	94	1027.5	8	8	4	20	2	6	10	1	-
31	3.0	2.1	7.1	94	1020.1	7	7	4	25	4	6	20	2	0.0

Godz. 13

DNI	TEMPERATURA POWIETRZA T	TEMPERATURA PUNKTU ROSY T_d	PRĘŻNOŚĆ PARY WODNEJ e	WILGOTNOŚĆ WZGLĘDNA U	CIŚNIENIE ATMOSFERYCZNE P_o	ZACHMURZENIE N	N_h	h	WIATR dd	v	WIDZIALNOŚĆ V	POGODA ww	W	OPAD R
1	- 6.0	- 7.8	3.4	85	1013.0	0	0	5	00	0	4	10	0	-
2	- 4.2	- 7.4	3.5	79	1024.6	0	0	9	27	6	7	02	0	-
3	- 2.6	- 4.4	4.4	87	1007.4	8	2	4	23	11	5	71	2	0.0
4	4.0	- 0.5	5.9	73	989.0	5	3	4	30	10	7	25	1	0.0
5	0.6	0.0	6.1	96	1006.3	8	8	4	36	6	5	85	2	0.0
6	1.1	0.8	6.5	98	994.8	8	6	3	19	5	6	68	7	2.0
7	3.2	1.7	6.9	89	989.7	7	7	4	35	8	7	80	2	1.2
8	- 1.8	- 3.0	4.9	91	997.8	8	6	4	10	4	5	71	7	0.4
9	- 2.6	- 7.0	3.6	71	1018.1	7	7	4	02	6	7	71	7	0.3
10	- 2.6	-10.2	2.8	56	1027.2	3	2	5	25	9	7	03	1	-
11	- 2.7	- 8.6	3.2	65	1012.7	5	4	9	22	8	7	02	2	-
12	3.6	- 1.2	5.6	70	1012.4	3	3	4	26	10	8	03	1	-
13	2.2	- 0.2	6.0	84	993.6	8	7	4	20	6	6	71	2	0.0
14	2.2	- 0.2	6.0	84	973.3	7	5	4	22	5	7	22	2	0.0
15	1.2	0.4	6.3	94	997.1	8	8	3	01	6	5	86	2	2.2
16	- 0.9	- 3.8	4.6	80	1004.2	6	3	5	19	6	7	03	1	-
17	2.5	0.8	6.5	89	984.0	7	7	4	21	5	7	02	2	-
18	0.2	- 1.2	5.6	89	994.3	6	6	4	27	7	5	85	8	2.4
19	0.9	- 0.9	5.7	88	1016.4	6	6	5	27	3	7	03	1	-
20	- 2.1	- 5.0	4.2	81	1011.9	3	3	6	19	2	5	10	1	-
21	1.8	- 0.7	5.8	84	1001.7	7	7	5	13	3	5	10	2	-
22	4.1	0.2	6.2	77	994.3	6	6	5	15	3	5	10	2	-
23	4.7	1.9	7.0	81	1007.2	6	2	9	19	3	6	10	1	-
24	- 1.0	- 1.0	5.7	100	1014.3	9	9	.	00	0	0	45	4	-
25	- 1.4	- 2.2	5.2	94	1012.3	8	3	4	21	2	5	10	4	-
26	2.5	0.4	6.4	87	1014.8	8	8	4	26	4	6	10	2	-
27	3.9	2.6	7.4	91	1020.6	7	7	4	25	4	6	10	2	-
28	5.7	4.6	8.3	93	1023.2	8	8	4	26	7	6	51	2	0.0
29	4.0	2.5	7.3	89	1028.7	7	7	5	24	3	7	01	2	-
30	3.6	2.8	7.5	94	1024.9	7	7	4	20	4	6	10	2	-
31	3.9	0.8	6.5	80	1021.5	6	6	4	25	7	7	02	2	-

Godz. 19

DNI	TEMPERATURA POWIETRZA T	TEMPERATURA PUNKTU ROSY T_d	PRĘŻNOŚĆ PARY WODNEJ e	WILGOTNOŚĆ WZGLĘDNA U	CIŚNIENIE ATMOSFERYCZNE P_o	ZACHMURZENIE N	N_h	h	WIATR dd	v	WIDZIALNOŚĆ V	POGODA ww	W	OPAD R
1	-10.9	-12.7	2.3	87	1016.6	0	0	9	24	2	5	10	0	-
2	- 4.7	- 6.3	3.8	87	1024.9	5	5	4	26	6	6	10	1	-
3	0.8	- 0.5	5.9	91	999.5	8	5	4	25	12	6	71	3	0.3
4	2.6	0.2	6.2	84	992.8	5	5	4	31	7	7	26	1	0.1
5	- 0.8	- 4.1	4.5	78	1011.6	5	5	4	34	5	7	03	8	1.0
6	3.4	0.6	6.4	83	989.3	4	4	4	25	8	8	02	7	0.5
7	1.1	- 3.5	4.7	71	998.5	8	8	4	36	8	7	02	8	0.1
8	- 3.2	- 3.9	4.6	95	995.8	8	7	3	06	8	5	73	7	2.2
9	- 5.5	- 8.2	3.3	82	1024.4	2	2	4	30	5	7	01	8	0.7
10	- 3.4	- 8.6	3.2	67	1025.7	7	0	9	24	10	7	01	1	-
11	- 0.8	- 4.1	4.5	78	1009.4	8	5	4	23	6	7	03	2	-
12	2.8	0.0	6.1	83	1011.5	7	7	4	24	6	7	02	1	-
13	2.6	0.6	6.4	87	987.6	7	7	4	22	6	7	02	7	0.0
14	1.4	- 0.5	5.9	87	974.4	7	7	4	26	5	6	85	8	0.2
15	1.4	- 1.4	5.5	81	1005.8	7	7	4	33	7	7	02	8	1.6
16	0.4	- 1.2	5.6	89	995.4	8	8	4	19	7	4	70	2	0.0
17	2.6	0.2	6.2	84	980.2	6	6	4	24	9	7	01	7	0.2
18	0.2	- 0.6	5.8	94	999.6	1	1	5	26	8	7	01	8	0.0
19	- 3.4	- 4.8	4.3	90	1017.1	4	4	5	19	3	6	10	1	-
20	- 3.9	- 4.7	4.3	94	1012.2	8	8	2	25	1	5	10	1	-
21	1.0	- 0.5	5.9	89	998.0	8	8	3	13	1	5	10	2	-
22	3.8	1.9	7.0	88	997.3	7	7	4	21	4	6	10	1	-
23	4.0	1.7	6.9	85	1005.9	7	7	5	24	2	6	10	1	-
24	0.0	0.0	6.1	100	1014.3	9	9	.	00	0	0	47	4	-
25	- 3.4	- 4.2	4.5	94	1011.5	6	6	4	32	1	5	10	4	-
26	2.1	0.4	6.3	88	1015.7	7	7	4	22	2	6	10	2	-
27	3.9	3.0	7.6	94	1021.6	8	8	3	22	3	6	10	2	-
28	5.1	4.4	8.4	95	1025.7	6	6	4	27	7	6	10	5	0.0
29	4.7	3.4	7.8	91	1029.4	8	8	4	21	2	6	10	2	-
30	2.2	1.0	6.6	92	1021.4	8	8	3	20	4	6	10	2	-
31	2.8	- 0.2	6.0	79	1021.6	6	6	4	26	7	7	02	2	-

Godz. 01

DNI	TEMPERATURA POWIETRZA T	TEMPERATURA PUNKTU ROSY T_d	PREŻNOŚĆ PARY WODNEJ e	WILGOTNOŚĆ WZGLĘDNA U	CIŚNIENIE ATMOSFERYCZNE P_o	ZACHMURZENIE N	N_h	h	WIATR dd	v	WIDZIALNOŚĆ V	POGODA ww	W	OPAD R
1	− 6.0	− 6.7	3.7	94	1008.5	8	8	4	11	1	6	10	2	−
2	− 4.5	− 4.7	4.3	98	1018.6	8	8	4	15	4	7	02	1	−
3	− 5.9	− 7.4	3.5	89	1024.9	7	2	4	22	3	6	10	2	−
4	2.1	1.2	6.7	94	994.1	8	6	3	23	10	4	61	7	4.4
5	3.9	1.2	6.7	82	1001.0	3	3	4	27	7	7	01	1	−
6	0.5	− 0.3	6.0	94	1013.6	8	3	4	22	3	7	03	1	−
7	2.8	1.7	6.9	92	983.5	8	6	3	22	8	6	61	2	1.1
8	0.5	− 1.2	5.6	87	1001.6	8	4	5	14	3	7	02	2	−
9	− 0.1	− 4.4	4.4	73	1003.3	7	7	4	04	10	7	37	7	1.1
10	− 3.6	− 5.0	4.2	88	1029.3	7	7	9	23	4	8	02	1	−
11	− 5.0	− 8.6	3.2	76	1022.6	3	0	9	18	6	7	02	1	−
12	1.5	1.0	6.5	96	1010.3	8	8	4	21	6	5	10	7	0.2
13	1.9	0.4	6.3	90	1008.1	8	8	4	21	5	6	10	2	−
14	1.3	− 0.5	5.9	88	982.0	7	7	5	21	6	8	03	8	0.3
15	2.0	1.2	6.7	94	983.7	8	8	4	36	7	6	83	2	1.9
16	0.3	− 3.8	4.6	74	1012.4	8	8	4	29	3	8	02	2	−
17	1.0	0.2	6.2	94	989.7	8	4	3	23	5	6	10	7	5.2
18	2.1	0.4	6.3	88	988.3	7	7	4	25	8	8	25	2	0.1
19	0.2	− 0.9	5.7	91	1008.4	6	6	5	25	6	7	02	1	−
20	− 3.0	− 4.3	4.4	90	1012.7	2	0	9	13	4	5	10	0	−
21	− 5.2	− 5.9	3.9	95	1008.3	2	0	9	12	1	5	10	0	−
22	0.2	0.2	6.2	100	993.5	9	9	.	15	2	2	47	2	−
23	2.3	0.8	6.5	90	999.9	8	4	4	18	3	5	10	2	−
24	0.4	0.1	6.2	98	1010.8	0	0	9	10	1	4	10	1	−
25	− 1.1	− 1.2	5.6	99	1013.0	9	9	.	18	1	2	45	0	−
26	1.5	1.5	6.8	100	1012.7	9	9	.	22	2	1	47	5	0.4
27	1.8	1.0	6.6	94	1018.6	8	8	3	22	4	6	50	2	0.0
28	5.0	4.5	8.4	97	1022.3	8	8	4	20	4	5	10	2	−
29	3.3	2.3	7.2	92	1029.2	8	8	4	25	3	6	10	4	−
30	5.1	4.3	8.3	95	1028.0	8	3	4	18	2	5	10	2	−
31	2.4	1.6	6.9	95	1019.1	6	3	9	22	3	6	10	1	−

Godz. 07

DNI	TEMPERATURA POWIETRZA T	TEMPERATURA PUNKTU ROSY T_d	PREŻNOŚĆ PARY WODNEJ e	WILGOTNOŚĆ WZGLĘDNA U	CIŚNIENIE ATMOSFERYCZNE P_o	ZACHMURZENIE N	N_h	h	WIATR dd	v	WIDZIALNOŚĆ V	POGODA ww	W	OPAD R
1	− 5.7	− 6.4	3.8	95	1010.2	8	8	4	18	2	5	10	1	−
2	− 4.7	− 5.6	4.0	93	1023.7	8	8	4	19	2	5	10	2	0.0
3	− 4.8	− 5.7	4.0	93	1018.5	8	8	4	21	5	6	10	7	0.0
4	4.6	0.2	6.2	74	992.9	6	6	4	29	10	7	03	6	1.6
5	3.4	− 1.2	5.6	73	1005.6	2	2	9	32	6	7	03	0	−
6	0.7	0.2	6.2	96	1002.9	8	6	3	18	8	6	68	2	1.0
7	2.8	1.7	6.9	92	987.4	8	5	3	27	6	6	61	6	6.5
8	0.1	− 0.5	5.9	96	996.7	8	8	9	13	3	7	02	2	−
9	− 1.3	− 5.0	4.2	75	1012.8	6	6	4	04	10	7	37	8	0.0
10	− 6.7	− 8.3	3.3	88	1029.4	6	6	9	21	7	8	03	2	−
11	− 6.4	− 9.0	3.1	80	1017.1	5	0	9	18	6	6	10	1	−
12	2.4	0.4	6.3	88	1012.2	4	4	4	22	8	6	10	1	−
13	1.0	0.2	6.2	94	998.9	8	6	3	19	7	5	68	6	1.7
14	1.1	0.2	6.2	93	975.2	7	7	4	22	8	7	26	2	0.0
15	2.8	0.0	6.1	83	994.4	7	7	4	36	8	7	02	8	1.2
16	− 2.0	− 3.8	4.6	87	1008.9	7	3	4	15	5	7	01	2	−
17	1.9	0.0	6.1	87	987.0	7	5	4	22	6	6	10	2	−
18	1.9	− 2.2	5.2	74	992.8	3	3	5	26	8	8	01	8	0.1
19	− 0.7	− 1.3	5.6	96	1013.1	4	4	5	22	5	6	10	1	−
20	− 4.6	− 5.9	3.9	91	1011.1	2	0	9	14	3	5	10	0	−
21	− 1.1	− 1.5	5.5	97	1003.7	8	8	3	12	5	5	10	4	−
22	0.1	0.1	6.2	100	992.8	8	8	3	19	3	3	44	4	−
23	2.4	1.2	6.7	92	1003.0	8	8	5	18	4	6	10	2	−
24	0.2	− 0.7	5.8	94	1011.2	0	0	9	09	2	4	10	0	−
25	− 1.6	− 1.8	5.3	98	1012.9	9	9	.	21	1	2	45	4	−
26	2.5	2.0	7.0	96	1014.5	8	8	4	27	4	6	10	4	−
27	2.6	2.3	7.2	98	1020.8	8	8	3	22	5	4	51	5	0.1
28	5.8	5.0	8.7	95	1022.1	8	4	3	21	5	5	10	5	0.2
29	3.8	1.7	6.9	86	1030.0	8	8	4	20	2	6	10	2	−
30	5.3	3.8	8.0	90	1025.1	7	7	5	17	5	6	10	2	−
31	3.0	1.9	7.0	92	1022.2	8	8	4	25	5	6	10	2	−

Godz. 13

1	− 4.1	− 4.3	4.4	98	1011.5	8	6	3	18	4	3	71	7	3.7
2	− 5.8	− 6.2	3.8	97	1026.6	8	8	3	20	3	5	10	7	0.0
3	− 1.3	− 1.8	5.4	97	1009.9	8	6	3	22	9	4	71	3	1.0
4	4.2	1.2	6.7	81	995.6	5	5	4	29	7	7	01	8	0.0
5	4.0	− 0.7	5.8	70	1011.1	4	4	5	31	6	8	03	0	−
6	4.7	3.4	7.8	91	993.2	8	6	3	22	8	6	61	7	5.1
7	2.4	1.2	6.7	92	994.7	8	8	4	31	4	6	80	6	1.7
8	− 0.8	− 1.2	5.6	97	993.2	8	6	3	07	5	4	73	7	1.3
9	− 1.2	− 4.4	4.4	79	1021.0	7	7	5	35	4	8	02	8	1.0
10	− 3.4	− 8.2	3.3	69	1028.8	6	4	9	21	6	7	03	2	−
11	− 2.3	− 5.7	4.0	79	1012.2	8	3	9	20	7	6	10	2	−
12	2.1	0.6	6.4	90	1014.6	7	7	4	22	6	6	10	1	−
13	2.3	1.5	6.8	94	991.7	8	6	3	22	8	6	60	7	3.5
14	1.8	0.8	6.5	94	976.0	7	7	4	25	8	7	02	8	0.3
15	1.9	− 0.7	5.8	84	1003.8	7	7	5	33	8	7	26	2	0.0
16	0.4	− 0.4	5.9	94	1000.3	8	6	3	18	7	5	77	7	0.2
17	2.4	0.2	6.2	86	982.8	7	7	4	22	8	6	26	2	0.5
18	1.9	− 0.7	5.8	84	997.7	5	5	5	24	6	8	01	8	0.3
19	− 0.9	− 1.6	5.4	95	1016.0	8	8	4	18	6	6	10	1	−
20	− 1.5	− 4.4	4.4	80	1010.5	1	0	9	13	2	5	10	0	−
21	0.4	− 0.2	6.0	96	999.3	8	8	3	08	2	5	10	2	−
22	1.9	0.0	6.1	87	994.7	4	2	3	20	4	4	10	4	−
23	5.0	2.5	7.3	83	1005.1	5	3	6	18	2	6	10	1	−
24	3.2	1.7	6.9	89	1011.7	6	2	9	11	2	5	10	1	−
25	− 0.8	− 0.9	5.7	99	1012.9	9	9	.	18	1	2	45	4	−
26	1.8	0.4	6.3	90	1016.6	7	4	4	22	4	6	10	2	−
27	3.5	3.3	7.7	98	1022.2	8	8	3	22	4	3	42	5	0.0
28	6.8	6.4	9.6	97	1025.0	8	8	3	24	5	5	51	2	0.2
29	5.7	5.2	8.9	97	1028.9	8	8	3	19	4	4	50	2	0.1
30	3.6	2.1	7.1	89	1022.4	6	6	5	17	6	6	10	2	−
31	3.3	0.8	6.5	85	1023.4	3	3	4	25	6	7	01	1	−

Godz. 19

1	− 3.5	− 3.9	4.6	97	1014.3	5	1	4	19	3	5	26	7	3.0
2	− 4.9	− 5.5	4.0	95	1026.5	5	3	4	22	3	5	10	7	0.0
3	0.7	0.2	6.2	96	1004.6	8	8	3	23	8	5	51	7	0.4
4	4.1	1.7	6.9	85	998.6	6	4	4	28	5	7	03	1	−
5	3.1	− 2.4	5.1	67	1014.4	3	3	5	31	4	8	01	1	−
6	3.0	0.2	6.2	83	990.7	7	4	4	22	8	7	03	6	0.2
7	2.0	− 1.2	5.6	78	1001.7	7	7	5	01	3	7	02	8	0.6
8	− 1.8	− 1.8	5.4	100	994.4	8	6	3	08	8	3	73	3	8.2
9	− 2.5	− 8.2	3.3	66	1027.2	4	4	5	31	3	8	02	8	0.0
10	− 4.7	− 8.6	3.2	72	1026.3	6	0	9	20	6	7	02	2	−
11	− 0.5	− 0.8	5.7	98	1010.3	8	6	3	21	8	5	71	7	1.2
12	2.2	0.4	6.3	88	1012.5	8	8	4	25	6	6	10	2	−
13	3.0	1.0	6.6	87	988.1	8	6	3	22	8	5	61	7	2.3
14	0.9	0.1	6.1	94	979.2	8	8	4	28	10	5	85	2	5.3
15	1.2	− 1.7	5.4	79	1010.3	8	8	5	32	6	8	02	8	0.2
16	1.0	0.2	6.2	94	992.9	8	6	3	18	4	5	61	7	1.3
17	2.0	0.8	6.5	92	983.4	7	7	4	25	8	6	10	8	1.7
18	1.4	0.0	6.1	93	1003.3	5	5	5	24	9	7	01	2	−
19	− 1.9	− 2.4	5.1	96	1015.2	4	0	9	15	4	3	10	1	−
20	− 3.8	− 5.3	4.1	89	1004.9	2	0	9	12	3	3	10	0	−
21	1.0	0.7	6.4	98	996.3	8	8	3	09	2	4	10	2	−
22	3.0	1.5	6.8	89	996.7	8	8	4	19	3	5	10	1	−
23	2.8	1.7	6.9	92	1006.7	2	0	9	18	1	5	10	1	−
24	0.8	0.0	6.1	94	1011.9	4	0	9	12	3	4	10	1	−
25	0.2	− 0.2	6.0	100	1012.0	8	8	3	15	2	3	56	4	0.1
26	1.6	− 0.5	5.9	87	1017.0	6	6	9	21	4	6	10	2	−
27	4.3	3.8	8.0	97	1022.5	8	8	4	22	6	4	10	3	0.1
28	4.2	4.2	8.2	100	1021.8	8	8	3	25	3	3	42	5	0.5
29	5.8	5.1	8.8	95	1029.3	8	8	4	18	4	4	10	5	0.0
30	2.5	1.0	6.6	90	1014.4	2	0	9	17	6	6	10	1	−
31	2.8	1.0	6.6	89	1024.6	0	0	9	24	6	7	01	1	−

Godz. 01

DNI	TEMPERATURA POWIETRZA	TEMPERATURA PUNKTU ROSY	PRĘŻNOŚĆ PARY WODNEJ	WILGOTNOŚĆ WZGLĘDNA	CIŚNIENIE ATMOSFERYCZNE	ZACHMURZENIE			WIATR		WIDZIALNOŚĆ	POGODA		OPAD
	T	T_d	e	U	P_o	N	N_h	h	dd	v	V	ww	W	R
1	-13.4	-15.0	1.9	88	1011.2	0	0	9	05	4	7	02	0	-
2	-13.8	-15.7	1.8	88	1018.0	0	0	9	33	5	7	02	0	-
3	- 6.8	- 8.2	3.3	91	1022.9	8	8	4	24	8	7	22	7	0.3
4	- 2.4	- 3.5	4.7	92	995.2	8	7	3	23	12	3	71	4	1.4
5	- 0.6	- 0.9	5.7	98	992.5	7	7	4	28	8	7	26	8	0.3
6	- 4.5	- 6.3	3.8	86	1009.4	7	7	4	28	5	7	02	2	-
7	0.2	- 0.5	5.9	96	989.4	8	8	4	23	7	7	03	7	1.6
8	-13.2	-15.0	1.9	85	1001.7	1	0	9	34	3	7	01	7	0.0
9	-13.3	-15.0	1.9	88	998.0	8	8	4	03	9	4	73	3	3.4
10	-16.8	-18.6	1.4	86	1027.5	0	0	9	29	6	7	02	1	-
11	- 9.5	-11.7	2.5	86	1026.4	3	1	9	23	8	7	01	1	-
12	- 4.2	- 5.4	4.1	92	1009.4	8	8	5	22	9	6	71	3	0.0
13	0.8	- 0.7	5.8	89	1010.1	8	8	5	23	12	7	36	3	-
14	0.1	- 0.7	5.8	95	988.9	8	8	4	21	10	6	36	7	0.9
15	- 0.8	- 1.4	5.5	96	980.2	8	8	4	23	6	6	71	7	1.6
16	- 2.4	- 3.5	4.7	92	1006.2	8	8	5	33	5	7	70	1	0.0
17	- 4.4	- 6.0	3.9	93	996.5	8	8	4	15	9	6	70	1	0.0
18	0.8	- 0.7	5.8	89	984.7	8	8	4	23	14	6	36	7	0.2
19	- 2.0	- 3.0	4.9	95	1004.8	8	8	4	24	9	7	02	3	-
20	- 9.9	-11.2	2.6	91	1020.8	9	9	•	20	3	1	49	4	-
21	- 5.0	- 6.0	3.9	93	1014.0	0	0	9	09	1	5	10	1	-
22	1.5	0.8	6.5	96	1001.3	0	0	9	14	6	7	01	1	-
23	1.0	0.2	6.2	95	1003.8	8	8	4	21	3	6	61	1	2.0
24	- 1.4	- 2.2	5.2	94	1014.8	9	9	•	00	0	1	49	4	-
25	- 0.6	- 1.2	5.6	95	1017.8	9	9	•	00	0	1	47	4	-
26	0.2	- 0.5	5.9	96	1012.9	5	5	5	15	2	7	02	1	-
27	0.2	- 0.5	5.9	96	1016.1	8	8	4	24	4	6	10	5	0.0
28	1.3	0.8	6.5	96	1021.6	8	8	3	24	7	4	20	3	0.0
29	1.1	0.2	6.2	95	1026.9	8	8	4	27	5	7	02	2	-
30	0.6	0.0	6.1	96	1030.5	8	8	3	21	7	5	10	5	0.0
31	0.6	0.0	6.1	96	1021.7	8	8	3	21	9	5	10	2	-

Godz. 07

DNI	TEMPERATURA POWIETRZA	TEMPERATURA PUNKTU ROSY	PRĘŻNOŚĆ PARY WODNEJ	WILGOTNOŚĆ WZGLĘDNA	CIŚNIENIE ATMOSFERYCZNE	ZACHMURZENIE			WIATR		WIDZIALNOŚĆ	POGODA		OPAD
	T	T_d	e	U	P_o	N	N_h	h	dd	v	V	ww	W	R
1	-12.2	-13.8	2.1	89	1011.1	5	0	9	02	3	7	03	1	-
2	-12.3	-13.8	2.1	89	1021.3	0	0	9	33	7	7	02	0	-
3	- 7.9	- 9.4	3.0	90	1021.4	8	8	4	26	9	7	36	3	-
4	- 1.7	- 2.4	5.1	94	985.4	8	8	3	22	12	4	71	3	1.4
5	- 1.0	- 1.7	5.4	96	995.7	8	8	4	27	5	6	85	8	0.2
6	- 5.4	- 6.3	3.8	92	1010.0	8	8	4	00	0	7	03	1	-
7	0.4	- 0.5	5.9	95	985.2	8	8	4	21	7	6	22	7	0.6
8	-11.1	-12.7	2.3	87	1003.0	8	8	5	07	3	7	02	7	0.0
9	-14.3	-16.4	1.7	84	1003.8	8	8	4	35	12	5	71	3	0.7
10	-16.8	-18.6	1.4	85	1029.4	6	6	5	21	2	7	03	1	-
11	-10.1	-12.2	2.4	85	1022.2	2	0	9	22	9	7	02	1	-
12	- 1.5	- 2.2	5.2	94	1008.3	8	8	5	23	9	7	36	7	0.6
13	0.3	- 0.7	5.8	93	1007.0	8	8	5	21	9	7	02	3	-
14	0.2	- 0.7	5.8	95	983.9	8	8	4	20	8	6	10	7	0.6
15	- 1.6	- 2.4	5.1	94	995.2	8	8	4	23	6	7	02	7	0.0
16	- 3.3	- 4.4	4.4	93	1009.2	8	8	4	29	5	7	02	7	0.0
17	- 3.0	- 4.1	4.5	94	989.0	8	8	4	19	9	6	71	3	2.1
18	0.1	- 0.7	5.8	93	989.8	7	7	4	24	10	7	36	7	0.6
19	- 2.4	- 3.5	4.7	92	1010.3	8	8	4	24	7	7	02	1	-
20	-11.9	-12.7	2.3	92	1017.9	0	0	9	06	3	6	10	4	-
21	- 9.2	-10.2	2.8	92	1012.8	0	0	9	07	2	6	10	4	-
22	1.6	0.4	6.3	92	999.1	7	7	5	14	7	7	02	1	-
23	1.2	0.4	6.3	95	1006.6	8	8	4	22	4	6	10	6	0.1
24	- 1.5	- 1.9	5.3	96	1015.6	9	9	•	13	3	1	49	4	-
25	- 0.8	- 1.4	5.5	95	1016.7	9	9	•	00	0	1	45	4	-
26	0.7	0.2	6.2	96	1012.2	8	8	5	21	8	5	10	1	-
27	0.5	0.2	6.2	98	1016.7	8	8	3	24	7	6	51	5	0.0
28	1.1	0.6	6.4	96	1021.7	8	8	3	23	9	3	44	2	-
29	0.7	- 1.2	5.6	87	1028.7	8	8	5	26	7	7	02	2	-
30	0.8	0.2	6.2	96	1030.1	8	8	3	22	6	1	46	5	0.0
31	0.0	- 0.9	5.7	95	1020.0	8	8	4	23	7	6	10	2	-

Godz. 13

1	- 9.6	-12.2	2.4	83	1012.2	2	0	9	03	5	6	10	1	-
2	-10.4	-12.7	2.3	85	1023.6	6	0	9	24	3	6	10	1	-
3	- 4.3	- 7.8	3.4	90	1012.3	8	8	4	21	12	6	36	3	-
4	0.8	- 0.5	5.9	91	984.8	7	7	4	25	9	7	02	8	0.7
5	- 2.0	- 3.1	4.8	93	1000.9	5	5	4	28	8	7	22	8	0.5
6	- 3.4	- 4.7	4.3	89	1003.4	8	8	4	16	5	6	71	2	0.0
7	0.4	- 0.2	6.0	96	985.8	8	8	4	31	3	6	10	7	0.7
8	-11.1	-12.7	2.3	87	1002.8	7	5	9	13	3	6	22	7	0.2
9	-14.7	-18.6	1.4	76	1013.7	4	0	9	33	9	8	36	7	0.0
10	- 7.3	- 8.2	3.3	93	1027.6	8	8	5	21	10	6	71	8	0.1
11	- 7.3	-10.7	2.7	77	1016.8	6	1	9	21	9	7	36	3	-
12	- 0.8	- 1.7	5.4	94	1008.9	5	5	5	25	14	7	36	8	0.5
13	- 1.0	- 2.2	5.2	90	1001.1	8	8	4	20	11	5	71	3	0.8
14	- 1.4	- 2.4	5.1	92	978.9	8	8	4	17	9	4	73	7	1.2
15	- 2.4	- 3.3	4.8	94	992.9	7	7	4	29	2	7	02	7	0.0
16	- 8.1	- 9.0	3.1	92	1008.4	5	5	5	24	2	1	44	1	-
17	0.0	- 1.2	5.6	91	987.4	8	8	5	24	9	7	02	7	0.4
18	- 0.5	- 1.4	5.5	93	994.0	8	8	4	24	13	6	36	8	0.0
19	- 2.3	- 3.5	4.7	90	1014.9	4	4	4	25	7	7	01	8	0.8
20	- 4.8	- 6.0	3.9	92	1014.9	8	8	4	14	1	5	10	1	-
21	- 6.7	- 7.8	3.4	91	1009.6	8	8	4	07	4	6	10	1	-
22	2.3	0.8	6.5	90	999.4	7	3	9	17	8	7	02	2	-
23	1.4	0.4	6.3	93	1010.7	7	6	5	19	4	6	10	2	-
24	0.0	- 0.5	5.9	96	1017.0	9	9	•	16	3	2	45	4	-
25	0.0	- 0.2	6.0	98	1015.9	6	0	9	15	4	6	10	4	-
26	- 0.1	- 0.7	5.8	96	1014.2	8	8	3	23	5	4	10	4	-
27	0.9	0.0	6.1	95	1019.3	8	8	3	25	8	6	51	5	0.1
28	1.9	1.2	6.7	96	1022.3	8	8	3	24	9	4	51	4	0.0
29	0.4	- 0.1	5.9	95	1020.5	8	8	4	24	4	7	02	2	-
30	1.4	0.8	6.5	96	1018.1	9	9	•	19	4	1	45	4	-
31	0.9	- 0.2	6.0	95	1020.7	8	8	4	24	7	6	20	2	0.0

Godz. 19

1	-11.4	-12.7	2.3	93	1014.9	2	0	9	01	6	6	10	0	-
2	- 6.2	- 7.8	3.4	90	1022.1	8	8	3	25	6	7	02	7	0.1
3	- 3.6	- 4.4	4.4	94	1001.4	8	7	3	23	12	3	71	4	0.6
4	0.3	- 0.5	5.9	95	986.7	8	8	4	28	8	6	85	8	0.3
5	- 3.4	- 4.7	4.3	91	1005.8	7	7	4	28	6	7	02	2	-
6	- 1.4	- 1.9	5.3	97	992.1	8	8	4	17	10	4	73	3	1.6
7	- 7.9	- 9.8	2.9	88	993.9	8	8	4	33	9	6	70	7	0.1
8	-13.0	-14.4	2.0	88	1000.9	8	8	5	08	5	6	73	2	0.2
9	-15.7	-17.8	1.5	82	1022.4	0	0	9	29	6	7	02	3	-
10	- 7.8	- 9.8	2.9	85	1027.0	7	7	9	21	9	7	02	7	0.0
11	- 5.5	- 9.4	3.0	75	1011.8	8	6	5	21	9	7	36	3	-
12	- 1.3	- 2.7	5.0	89	1011.7	4	4	5	24	12	7	36	3	-
13	- 1.4	- 1.7	5.4	98	993.8	8	8	4	19	11	6	71	3	1.8
14	- 0.4	- 1.2	5.6	95	977.2	8	8	4	20	7	6	71	7	0.4
15	- 2.3	- 3.8	4.6	88	1000.9	8	8	4	35	5	7	02	8	0.0
16	- 4.4	- 5.4	4.1	93	1003.9	8	8	4	19	6	6	10	4	-
17	0.0	- 0.9	5.7	95	985.6	8	8	4	20	12	6	73	3	0.4
18	- 2.4	- 4.4	4.4	87	999.9	6	6	4	23	10	7	36	8	0.2
19	-10.5	-11.7	2.5	90	1020.3	0	0	9	20	2	2	46	1	-
20	- 3.2	- 3.8	4.6	95	1015.0	8	8	4	09	2	6	10	2	-
21	- 1.4	- 2.2	5.2	94	1005.0	8	8	4	08	4	6	10	2	-
22	1.4	0.4	6.3	93	1000.4	4	0	9	20	5	6	10	1	-
23	- 0.7	- 1.4	5.5	95	1013.4	0	0	9	14	1	3	46	1	-
24	- 0.7	- 1.4	5.5	95	1017.9	9	9	•	00	0	2	43	4	-
25	1.5	0.6	6.4	95	1014.2	8	8	5	12	2	6	10	2	-
26	0.2	- 0.5	5.9	96	1015.5	8	8	3	23	3	5	51	5	0.0
27	1.1	0.2	6.2	95	1021.5	8	8	3	24	8	6	51	4	0.1
28	1.9	1.0	6.6	94	1024.7	8	8	4	26	7	6	10	5	0.0
29	0.0	- 0.9	5.7	95	1021.1	8	8	3	26	3	6	51	2	0.0
30	0.9	0.4	6.3	96	1025.3	8	8	3	19	6	4	10	4	-
31	0.7	- 1.2	5.6	87	1028.7	8	8	4	23	8	6	10	2	-

Godz. 01

DNI	TEMPERATURA POWIETRZA T	TEMPERATURA PUNKTU ROSY T_d	PREŻNOŚĆ PARY WODNEJ e	WILGOTNOŚĆ WZGLĘDNA U	CIŚNIENIE ATMOSFERYCZNE P_o	ZACHMURZENIE N	N_h	h	WIATR dd	v	WIDZIALNOŚĆ V	POGODA ww	W	OPAD R
1	−14.0	−15.1	1.9	92	1009.6	0	0	9	36	1	4	28	4	-
2	−15.6	−16.2	1.7	95	1020.5	0	0	9	33	1	4	10	0	-
3	- 7.5	- 8.4	3.2	93	1025.3	8	8	5	33	6	6	85	7	0.1
4	- 1.8	- 2.6	5.0	94	996.1	8	8	5	23	9	4	73	3	1.9
5	0.3	- 3.0	4.9	78	996.1	3	3	5	28	3	8	01	8	1.1
6	- 2.0	- 4.4	4.4	83	1012.0	7	7	4	27	5	8	01	2	-
7	1.5	0.0	6.1	90	988.1	8	8	5	21	7	7	03	8	0.0
8	- 4.6	- 6.3	3.8	87	1001.8	7	7	5	33	3	7	02	2	-
9	- 9.9	−12.0	2.4	84	997.0	8	8	4	02	7	6	36	7	3.0
10	−11.6	−12.5	2.3	93	1028.5	7	7	6	21	2	6	10	1	-
11	- 5.7	- 9.8	2.9	71	1026.6	7	0	9	22	7	7	02	1	-
12	- 2.6	- 3.9	4.6	91	1010.4	8	8	5	24	6	5	73	7	1.5
13	1.4	- 0.7	5.8	85	1011.2	8	8	4	23	7	7	02	2	-
14	1.3	0.2	6.2	92	986.5	8	8	4	21	6	7	80	8	1.0
15	- 0.6	- 1.5	5.5	93	980.0	8	8	4	24	6	7	03	8	0.2
16	- 1.3	- 2.4	5.1	93	1009.0	8	8	4	27	2	7	26	2	0.4
17	- 1.0	- 2.0	5.3	93	992.6	8	8	5	19	6	6	71	2	0.0
18	1.0	- 0.2	6.0	91	986.2	8	8	4	21	8	6	85	2	0.3
19	- 1.4	- 3.3	4.8	87	1007.4	5	5	4	21	3	8	02	1	-
20	- 5.8	- 6.2	3.8	97	1018.1	0	0	9	00	0	5	10	0	-
21	- 4.2	- 5.4	4.1	91	1011.2	0	0	9	10	2	6	10	1	-
22	1.7	0.0	6.1	88	997.9	0	0	9	13	3	6	10	1	-
23	2.0	1.2	6.7	94	1002.8	8	8	4	21	3	6	10	6	1.4
24	- 3.2	- 3.2	4.8	100	1013.9	9	9	•	10	1	1	49	1	-
25	- 0.6	- 0.7	5.8	99	1015.6	9	9	•	14	3	2	49	4	-
26	- 0.1	- 1.0	5.7	94	1011.1	0	0	9	20	3	5	10	1	-
27	0.1	- 1.1	5.7	92	1017.7	8	8	4	22	5	6	10	2	-
28	1.8	1.5	6.8	98	1023.8	8	8	2	23	5	3	42	5	0.0
29	2.2	1.7	6.9	96	1028.6	8	8	2	25	2	5	10	5	0.1
30	1.6	1.6	6.9	100	1031.1	8	8	2	21	3	3	44	4	-
31	0.8	0.0	6.1	93	1021.3	8	8	4	20	5	5	10	2	-

Godz. 07

DNI	TEMPERATURA POWIETRZA T	TEMPERATURA PUNKTU ROSY T_d	PREŻNOŚĆ PARY WODNEJ e	WILGOTNOŚĆ WZGLĘDNA U	CIŚNIENIE ATMOSFERYCZNE P_o	ZACHMURZENIE N	N_h	h	WIATR dd	v	WIDZIALNOŚĆ V	POGODA ww	W_1	OPAD R
1	−14.8	−17.1	1.6	82	1010.7	0	0	9	00	0	5	10	0	-
2	−18.8	−20.1	1.2	89	1023.9	0	0	9	00	0	4	28	4	-
3	- 7.2	- 9.3	3.0	85	1021.5	7	7	4	23	5	6	10	8	0.0
4	1.0	0.2	6.2	94	988.1	8	8	4	24	8	6	36	7	3.0
5	0.2	- 1.4	5.5	89	999.6	6	6	5	28	2	8	03	1	-
6	- 3.2	- 3.6	4.7	97	1009.5	7	7	5	21	4	7	02	1	-
7	1.2	0.0	6.1	91	982.7	8	8	4	22	5	6	80	2	2.4
8	- 5.2	- 6.6	3.7	90	1001.7	8	8	5	12	1	7	02	2	-
9	−13.8	−15.4	1.8	88	1007.4	4	1	9	34	7	6	36	3	-
10	- 8.3	- 9.3	3.0	92	1029.9	8	8	4	21	4	6	85	1	0.0
11	- 7.8	−10.0	2.9	84	1021.5	3	0	9	21	5	7	01	1	-
12	0.4	- 0.7	5.8	91	1010.2	8	8	4	23	6	6	10	7	0.5
13	0.5	- 0.3	6.0	94	1005.9	8	8	5	21	6	5	72	6	0.2
14	0.8	0.0	6.1	93	980.0	8	8	4	19	4	6	85	2	0.1
15	- 0.9	- 1.9	5.3	93	983.7	8	8	4	27	3	7	03	8	0.4
16	- 1.8	- 2.9	4.9	92	1010.0	8	8	4	27	3	6	85	8	0.6
17	0.3	- 0.5	5.9	94	988.8	8	7	3	24	3	5	72	7	3.3
18	0.4	- 0.2	6.0	96	990.3	8	8	4	21	6	6	85	8	2.3
19	- 1.0	- 2.7	5.0	88	1011.3	4	4	4	24	6	8	26	1	0.1
20	- 5.3	- 6.7	3.7	93	1014.5	8	8	4	13	2	6	10	1	-
21	- 2.1	- 3.5	4.7	88	1008.3	8	8	4	09	4	5	10	1	-
22	3.2	1.2	6.7	87	996.1	8	8	5	17	3	6	10	1	-
23	1.6	0.8	6.5	94	1006.6	7	7	5	21	3	6	10	2	-
24	- 4.4	- 4.6	4.3	98	1014.8	0	0	9	17	1	3	48	4	-
25	- 0.2	- 0.5	5.9	98	1014.4	9	9	•	14	1	3	49	4	-
26	- 1.1	- 1.5	5.5	97	1014.0	9	9	•	20	3	2	47	4	-
27	0.6	0.0	6.1	96	1019.2	8	8	3	24	4	5	20	8	0.0
28	2.1	1.6	6.8	96	1023.7	8	8	2	24	4	3	51	4	0.2
29	1.4	0.9	6.5	96	1029.9	8	8	3	27	1	6	50	2	0.0
30	1.7	1.7	6.9	100	1029.7	8	8	2	20	3	3	44	4	-
31	0.1	- 0.2	6.0	98	1020.9	8	8	3	21	2	5	20	2	0.0

Godz. 13

1	−10.1	−11.3	2.6	91	1012.5	1	0	9	34	3	5	10	0	-
2	- 8.4	- 9.8	2.9	89	1025.0	0	0	9	21	2	6	10	1	-
3	- 5.9	- 7.4	3.5	89	1012.5	8	8	5	22	7	5	71	3	0.0
4	- 2.2	- 0.2	6.0	84	988.5	6	6	4	27	8	8	03	8	0.1
5	- 0.1	- 1.9	5.3	88	1004.3	8	8	4	29	6	6	85	8	0.1
6	- 0.8	- 1.5	5.5	95	999.5	8	8	5	16	6	3	73	2	1.0
7	0.8	0.3	6.2	96	987.0	8	8	4	27	4	7	23	8	2.9
8	- 5.6	- 7.0	3.6	90	999.3	8	8	5	10	4	5	71	8	0.2
9	−11.1	−13.8	2.1	78	1016.9	0	0	9	33	5	7	02	3	-
10	- 5.1	- 8.6	3.2	78	1029.6	0	0	9	22	7	7	01	8	0.2
11	- 4.0	- 9.8	2.9	64	1016.9	4	4	9	20	7	7	03	0	-
12	2.0	- 2.7	5.0	71	1012.6	1	1	4	24	8	7	01	7	0.0
13	- 0.8	- 2.2	5.2	93	998.5	8	8	4	20	7	5	85	7	0.1
14	0.0	- 0.6	5.9	96	976.8	8	8	4	19	4	4	86	8	2.6
15	0.0	- 0.9	5.7	93	994.1	8	8	4	33	6	6	85	2	0.2
16	- 2.4	- 4.4	4.4	87	1007.1	5	5	5	20	3	7	03	8	0.1
17	0.6	- 0.2	6.0	94	987.9	8	8	4	23	5	6	85	7	0.2
18	0.2	- 2.7	5.0	80	996.2	7	7	5	23	6	7	01	8	0.1
19	- 0.4	- 3.0	4.9	82	1017.2	7	7	4	22	3	7	03	1	-
20	- 2.2	- 3.8	4.6	88	1013.1	8	8	4	14	1	6	10	2	-
21	- 3.1	- 1.7	5.4	89	1003.9	7	7	5	10	4	6	10	2	-
22	3.6	0.8	6.5	82	997.3	7	2	5	16	4	6	10	2	-
23	3.7	1.0	6.6	84	1009.4	3	0	9	18	3	6	10	1	-
24	- 0.8	- 1.2	5.6	97	1015.4	6	6	5	07	1	5	10	4	-
25	- 0.6	- 0.7	5.8	99	1013.7	6	0	9	09	1	3	48	4	-
26	0.0	0.0	6.1	100	1015.3	8	8	3	26	1	4	10	4	-
27	1.4	0.6	6.4	94	1021.4	8	8	3	25	3	5	10	2	-
28	2.6	2.1	7.1	96	1024.7	8	8	2	24	4	3	51	4	0.2
29	1.0	0.5	6.3	96	1030.9	8	8	3	22	2	6	10	5	0.0
30	0.7	0.4	6.3	98	1027.2	8	8	3	18	5	3	42	2	-
31	1.6	0.0	6.1	89	1022.0	2	1	5	24	5	6	10	4	-

Godz. 19

1	−13.9	−15.5	1.8	87	1016.2	0	0	9	31	1	5	10	0	-
2	- 9.0	−10.1	2.8	92	1026.1	8	8	5	26	5	6	10	1	-
3	- 2.9	- 3.9	4.6	93	1002.9	8	8	4	20	8	4	38	7	1.8
4	1.2	- 1.2	5.6	85	992.7	5	5	5	27	7	8	01	8	1.3
5	- 1.1	- 4.4	4.4	78	1009.3	8	8	4	30	6	8	02	8	0.7
6	2.2	1.2	6.7	94	991.9	7	7	5	22	3	7	21	7	2.6
7	- 1.7	- 3.5	4.7	87	996.5	8	8	4	33	8	7	02	8	0.0
8	- 7.1	- 8.8	3.1	88	994.7	8	7	3	08	7	3	71	3	1.6
9	−14.3	−16.0	1.8	87	1025.1	0	0	9	24	3	7	02	1	-
10	- 5.6	- 9.8	2.9	71	1028.8	5	0	9	22	6	7	02	1	-
11	- 3.2	- 8.2	3.3	67	1011.6	8	8	5	20	6	7	03	1	-
12	1.4	- 0.5	5.9	87	1013.3	7	7	5	23	7	7	01	1	-
13	0.6	- 0.2	6.0	93	991.2	8	8	4	21	8	7	26	8	0.9
14	0.0	- 0.6	5.9	96	976.5	7	7	4	23	5	5	85	8	2.0
15	- 1.0	- 2.4	5.1	90	1003.2	7	7	5	31	3	7	01	8	0.1
16	- 3.1	- 4.4	4.4	89	1000.8	8	8	5	17	4	6	71	1	0.0
17	1.3	- 0.5	5.9	88	984.6	7	7	4	23	8	7	26	8	1.3
18	- 1.0	- 2.4	5.1	90	1001.6	6	6	4	24	6	8	26	3	0.7
19	- 5.0	- 5.6	4.0	95	1019.4	1	0	9	18	3	7	02	1	-
20	- 1.8	- 3.0	4.9	91	1012.9	7	7	4	13	1	6	10	2	-
21	2.1	0.2	6.2	87	1000.0	5	2	9	13	2	6	10	1	-
22	2.3	0.6	6.4	88	1000.1	8	8	5	20	4	6	10	1	-
23	1.2	- 0.2	6.0	90	1011.4	0	0	9	18	2	6	10	1	-
24	0.7	- 1.1	5.6	97	1015.2	0	0	9	10	2	4	10	1	-
25	0.0	- 0.6	5.9	96	1012.1	0	0	9	18	1	4	10	4	-
26	0.5	0.0	6.1	96	1016.8	8	8	3	25	2	5	10	2	-
27	1.1	0.8	6.5	98	1023.4	8	8	3	21	3	2	51	4	0.0
28	2.4	2.4	7.3	100	1026.5	9	9	•	25	4	2	47	5	0.1
29	1.0	0.5	6.3	96	1031.5	8	8	4	21	2	4	10	2	-
30	1.2	0.4	6.3	93	1023.6	8	8	3	15	6	3	10	4	-
31	0.4	- 0.7	5.8	91	1023.1	3	3	5	24	5	7	03	1	-

Godz. 01

DNI	TEMPERATURA POWIETRZA	TEMPERATURA PUNKTU ROSY	PRĘŻNOŚĆ PARY WODNEJ	WILGOTNOŚĆ WZGLĘDNA	CIŚNIENIE ATMOSFERYCZNE	ZACHMURZENIE			WIATR		WIDZIALNOŚĆ	POGODA		OPAD
	T	T_d	e	U	P_o	N	N_h	h	dd	v	V	ww	W	R
1	− 5.5	− 7.8	3.4	84	1008.0	8	8	4	00	0	6	10	2	−
2	−17.0	−17.0	1.6	100	1021.2	0	0	9	00	0	2	48	4	−
3	− 6.6	− 7.8	3.4	91	1026.3	5	5	4	24	5	7	01	7	0.0
4	− 0.8	− 1.2	5.6	97	995.1	8	8	4	22	12	4	73	3	0.4
5	1.5	0.4	6.3	92	998.5	7	6	4	27	6	7	03	1	−
6	− 3.1	− 3.2	4.8	99	1014.2	8	8	3	23	3	5	10	1	−
7	0.8	0.0	6.1	93	986.1	8	7	3	21	12	6	68	8	0.5
8	− 1.8	− 3.0	4.9	93	1002.3	7	7	6	00	0	7	02	2	−
9	− 5.0	− 6.0	3.9	93	999.0	7	7	4	03	6	6	85	7	1.9
10	−11.5	−12.9	2.3	90	1030.4	0	0	9	00	0	7	02	1	−
11	− 7.6	− 9.8	2.9	85	1025.9	8	0	9	20	7	7	03	2	−
12	− 0.8	− 1.7	5.4	94	1010.8	8	8	4	23	8	5	36	7	0.5
13	0.9	0.0	6.1	93	1010.2	8	8	4	22	7	6	60	8	0.4
14	0.5	− 0.5	5.9	93	984.1	7	7	4	21	10	7	01	5	0.0
15	− 1.2	− 1.7	5.4	97	980.5	7	7	4	25	9	7	36	8	1.4
16	− 1.6	− 2.7	5.0	91	1011.8	8	8	5	27	5	7	02	8	0.0
17	− 0.1	− 0.5	5.9	98	990.1	8	8	4	22	10	5	71	3	1.5
18	0.5	− 0.2	6.0	95	987.4	6	6	4	24	10	7	01	8	2.3
19	− 0.8	− 2.2	5.2	90	1008.2	4	4	4	24	7	7	02	1	−
20	− 5.6	− 6.0	3.9	97	1014.6	0	0	9	07	2	5	10	4	−
21	− 3.6	− 4.1	4.5	97	1009.0	9	9	•	09	1	3	49	4	−
22	− 1.1	− 1.4	5.5	97	994.5	9	9	•	12	1	3	49	1	−
23	0.4	− 0.2	6.0	96	1001.6	0	0	9	21	3	7	02	1	−
24	− 1.4	− 2.2	5.2	94	1012.1	0	0	9	12	2	5	10	0	−
25	− 2.4	− 2.7	5.0	98	1013.6	9	9	•	00	0	1	49	4	−
26	− 3.4	− 3.8	4.6	97	1012.8	9	9	•	00	0	3	49	4	−
27	0.2	− 0.5	5.9	96	1018.7	8	8	4	25	5	6	51	2	0.0
28	1.5	1.5	6.8	100	1022.6	9	9	•	21	5	2	45	5	0.0
29	2.2	2.2	7.2	100	1028.8	8	8	4	29	4	5	51	4	0.1
30	1.1	1.1	6.6	100	1030.4	9	9	•	16	1	1	50	4	0.1
31	0.3	0.0	6.1	98	1020.5	8	8	4	24	4	6	10	4	−

Godz. 07

DNI	TEMPERATURA POWIETRZA	TEMPERATURA PUNKTU ROSY	PRĘŻNOŚĆ PARY WODNEJ	WILGOTNOŚĆ WZGLĘDNA	CIŚNIENIE ATMOSFERYCZNE	ZACHMURZENIE			WIATR		WIDZIALNOŚĆ	POGODA		OPAD
	T	T_d	e	U	P_o	N	N_h	h	dd	v	V	ww	W	R
1	− 6.5	− 9.0	3.1	83	1010.3	8	8	4	00	0	6	10	2	−
2	−15.9	−17.1	1.6	91	1025.0	0	0	9	00	0	5	10	4	−
3	− 6.4	− 8.2	3.3	87	1020.8	8	8	4	22	7	7	02	1	−
4	1.8	0.8	6.5	94	990.5	7	7	4	25	12	7	25	7	1.0
5	1.3	− 0.5	5.9	88	1002.8	7	7	4	28	7	7	02	2	−
6	− 1.3	− 1.5	5.5	99	1007.3	8	8	4	19	5	5	71	2	0.0
7	0.4	− 0.2	6.0	96	984.9	8	7	3	27	10	6	68	6	1.3
8	− 1.7	− 4.1	4.5	84	998.8	8	8	4	12	3	7	02	2	−
9	− 5.0	− 6.3	3.8	91	1009.7	8	8	4	34	5	6	85	3	0.0
10	− 6.9	− 8.2	3.3	91	1030.4	8	8	8	23	5	7	03	1	−
11	− 8.3	−10.7	2.7	84	1020.0	8	0	9	21	7	7	02	1	−
12	1.2	0.4	6.3	93	1011.6	8	7	4	25	10	5	61	3	0.0
13	0.1	− 0.7	5.8	95	1002.4	8	8	4	19	9	5	71	6	0.3
14	− 0.1	− 0.9	5.7	95	978.0	6	6	5	21	6	7	02	8	0.3
15	0.2	− 0.7	5.8	95	989.3	7	7	4	32	7	7	01	8	0.7
16	− 2.7	− 3.3	4.8	95	1010.6	8	8	5	23	5	7	02	2	−
17	0.2	− 0.5	5.9	96	982.4	8	8	4	23	7	6	71	3	0.7
18	− 0.3	− 2.7	5.0	84	992.0	4	4	5	27	10	7	01	8	0.0
19	− 3.0	− 3.8	4.6	95	1013.4	8	8	5	25	4	7	03	1	−
20	− 7.0	− 8.2	3.3	91	1012.6	0	0	9	07	2	5	10	0	−
21	− 2.1	− 2.4	5.1	98	1004.4	9	9	•	09	1	3	49	4	−
22	− 1.4	− 1.6	5.4	99	994.1	9	9	•	16	2	2	49	4	−
23	0.5	0.0	6.1	96	1004.7	8	8	4	18	2	7	02	1	−
24	− 2.0	− 2.0	5.3	100	1012.3	9	9	•	07	2	2	49	4	−
25	− 4.3	− 4.8	4.3	96	1012.9	9	9	•	00	0	1	49	4	−
26	− 0.3	− 0.3	6.0	100	1014.3	9	9	•	22	1	2	56	4	0.0
27	0.6	0.4	6.3	98	1020.3	8	8	4	24	5	6	51	5	0.3
28	1.6	1.6	6.9	100	1023.3	9	9	•	22	5	2	51	4	0.1
29	1.3	1.0	6.6	98	1030.2	8	8	4	28	1	6	10	5	0.0
30	1.4	1.4	6.8	100	1028.0	9	9	•	17	2	3	43	5	0.0
31	0.8	0.8	6.5	100	1022.0	9	9	•	27	3	3	51	4	0.0

Godz. 13

1	− 5.8	− 8.6	3.2	81	1012.8	0	0	9	00	0	6	10	1	−
2	− 7.4	− 8.5	3.2	93	1026.8	9	9	•	24	4	3	49	0	−
3	− 4.8	− 5.7	4.0	93	1012.2	8	8	4	22	9	5	71	4	0.1
4	1.7	0.6	6.4	91	993.1	7	7	4	27	9	7	83	2	1.4
5	1.1	− 1.9	5.3	81	1008.2	8	8	4	30	8	6	85	2	0.0
6	1.5	0.6	6.4	95	995.5	8	6	4	20	9	5	61	7	4.3
7	0.9	0.0	6.1	95	991.4	8	8	4	30	6	6	60	7	0.5
8	− 1.8	− 2.4	5.2	96	994.0	8	8	4	08	3	5	73	7	1.1
9	− 5.0	− 6.7	3.7	89	1017.9	5	5	4	31	2	7	03	8	0.1
10	− 6.3	− 9.0	3.1	80	1030.4	6	0	9	22	5	7	03	1	−
11	− 5.5	− 7.8	3.4	84	1015.3	7	0	9	21	9	7	36	9	−
12	1.3	− 0.9	5.7	85	1015.3	6	6	4	24	8	7	03	6	0.0
13	0.4	− 0.2	6.0	96	994.6	8	8	4	20	9	6	68	7	0.5
14	0.2	0.0	6.1	98	975.4	8	8	4	23	9	5	86	8	0.4
15	0.4	− 0.2	6.0	96	998.5	7	7	4	30	6	6	85	8	1.0
16	− 2.2	− 2.7	5.0	96	1004.2	8	8	4	19	6	6	71	2	0.0
17	0.4	− 0.2	6.0	96	985.2	8	8	4	22	9	5	85	7	0.2
18	− 0.1	− 1.9	5.3	88	996.8	6	6	5	25	11	7	01	8	0.0
19	− 2.5	− 3.3	4.8	95	1017.5	8	8	5	22	4	6	10	2	−
20	− 3.8	− 5.0	4.2	93	1011.6	0	0	9	00	0	5	10	0	−
21	0.0	− 0.2	6.0	98	999.9	8	8	4	09	2	5	10	4	−
22	1.1	0.6	6.4	96	996.3	0	0	9	20	5	5	10	4	−
23	2.7	1.0	6.6	89	1007.4	7	7	9	18	1	6	10	2	−
24	2.4	1.0	6.6	90	1011.8	6	0	9	09	1	5	10	4	−
25	− 3.2	− 3.6	4.7	97	1012.2	9	9	•	00	0	1	49	4	−
26	0.3	0.0	6.1	98	1016.3	8	8	3	24	4	5	10	5	0.0
27	0.9	0.9	6.5	100	1022.9	9	9	•	24	3	2	45	5	0.0
28	1.8	1.8	7.0	100	1025.5	9	9	•	22	5	1	51	4	0.2
29	1.2	1.2	6.7	100	1030.6	9	9	•	22	1	1	45	2	−
30	− 0.2	− 0.2	6.0	100	1025.3	9	9	•	18	3	1	45	4	−
31	1.2	0.4	6.3	93	1023.5	7	7	5	25	6	6	10	5	0.0

Godz. 19

1	−11.3	−12.2	2.4	93	1016.7	0	0	9	00	0	2	46	0	−
2	− 7.5	− 8.4	3.2	93	1027.2	8	8	3	23	6	6	10	4	−
3	− 2.5	− 2.8	5.0	98	1005.1	8	8	4	23	12	5	71	3	0.1
4	1.3	− 0.5	5.9	88	996.4	2	2	8	26	7	7	01	8	0.0
5	0.2	− 2.4	5.1	83	1012.7	8	8	4	29	4	7	03	8	0.0
6	1.2	0.0	6.1	91	992.0	6	6	4	22	8	7	03	8	0.7
7	− 0.4	− 1.7	5.4	91	996.7	8	8	4	32	3	7	01	8	0.0
8	− 4.6	− 5.2	4.1	96	992.6	8	8	4	03	6	3	71	3	8.1
9	− 7.7	− 9.0	3.1	90	1025.9	0	0	9	31	3	7	02	1	−
10	− 7.6	− 9.4	3.0	88	1029.2	8	0	9	22	7	7	02	2	−
11	− 3.0	− 4.7	4.3	87	1011.5	8	8	4	22	9	6	71	3	0.0
12	0.9	− 0.2	6.0	91	1013.6	8	8	4	23	7	7	02	8	0.0
13	1.2	0.6	6.4	96	986.8	8	8	4	23	7	7	20	7	0.6
14	− 0.5	− 1.2	5.6	96	977.7	8	8	5	25	9	6	85	2	0.2
15	− 0.1	− 0.7	5.8	96	1007.5	8	8	4	31	5	6	85	2	0.3
16	− 0.3	− 1.2	5.6	95	995.7	8	8	4	15	7	6	22	7	0.0
17	0.4	0.2	6.2	98	984.3	8	8	4	23	12	5	86	2	0.8
18	− 1.6	− 4.4	4.4	82	1002.8	3	3	6	24	8	7	01	8	0.0
19	− 3.5	− 3.9	4.6	97	1017.5	9	9	•	15	2	1	49	4	−
20	− 5.1	− 6.0	3.9	93	1010.9	0	0	9	08	1	5	10	0	−
21	0.3	− 0.2	6.0	96	996.6	8	8	5	09	2	5	10	2	−
22	1.4	0.6	6.4	95	998.4	7	7	5	20	5	6	10	1	−
23	0.5	− 0.2	6.0	95	1010.1	0	0	9	18	2	7	02	1	−
24	− 1.7	− 1.9	5.3	98	1013.5	9	9	•	08	1	1	45	4	−
25	− 3.6	− 4.1	4.5	97	1011.8	9	9	•	00	0	1	49	4	−
26	− 0.3	− 0.9	5.7	96	1017.4	7	7	4	22	5	6	10	2	−
27	1.4	1.4	6.8	100	1023.6	9	9	•	23	6	3	43	5	0.0
28	2.4	2.4	7.3	100	1027.5	9	9	•	24	3	1	51	4	0.1
29	1.7	1.7	6.9	100	1031.0	9	9	•	22	3	1	45	4	−
30	0.4	0.4	6.3	100	1021.8	9	9	•	20	6	1	47	4	−
31	1.0	− 0.5	5.9	89	1024.3	7	7	5	25	6	7	02	2	−

Godz. 01

DNI	TEMPERATURA POWIETRZA T	TEMPERATURA PUNKTU ROSY T_d	PREŻNOŚĆ PARY WODNEJ e	WILGOTNOŚĆ WZGLĘDNA U	CIŚNIENIE ATMOSFERYCZNE P_o	ZACHMURZENIE N	N_h	h	WIATR dd	v	WIDZIALNOŚĆ V	POGODA ww	W	OPAD R
1	− 2.4	− 3.3	4.8	93	1008.0	8	6	3	02	3	6	70	3	4.0
2	− 6.4	− 7.2	3.6	96	1019.3	5	5	4	25	4	6	10	8	0.0
3	− 5.6	− 7.8	3.4	84	1024.7	7	7	9	25	8	6	36	2	—
4	1.3	0.8	6.5	96	998.9	8	7	2	26	12	6	61	7	2.6
5	3.2	− 0.2	4.0	78	1003.7	8	8	3	32	5	6	60	1	0.0
6	0.0	− 0.9	5.7	94	1014.3	8	0	9	25	4	6	10	1	—
7	3.6	1.2	6.7	85	986.9	8	8	3	27	11	7	60	8	0.2
8	− 0.1	− 0.9	5.7	93	1000.7	8	1	9	24	2	6	10	8	0.1
9	− 2.0	− 3.8	4.6	87	1002.4	6	4	3	05	5	7	03	7	1.4
10	− 8.0	− 9.8	2.9	87	1031.4	7	7	4	26	3	6	10	1	—
11	− 5.4	− 8.6	3.2	78	1023.5	2	0	9	24	7	6	10	1	—
12	1.4	0.6	6.4	94	1013.1	8	8	2	26	6	5	10	7	0.4
13	1.8	0.4	6.3	93	1009.1	8	8	3	24	8	6	60	2	0.1
14	2.2	0.2	6.2	88	983.9	7	7	4	25	8	6	10	1	—
15	0.1	− 0.9	5.7	91	986.3	9	9	•	30	7	4	73	7	0.9
16	− 0.6	− 3.0	4.9	83	1013.9	8	8	4	26	3	6	10	2	—
17	1.6	0.8	6.5	94	991.3	8	4	2	27	6	6	60	7	2.9
18	1.6	0.2	6.2	93	990.7	8	8	3	27	6	6	21	6	0.3
19	0.1	− 1.7	5.4	88	1010.0	3	3	4	26	5	7	02	8	0.0
20	− 3.8	− 6.0	3.9	84	1011.5	0	0	9	14	4	6	10	1	—
21	− 5.4	− 5.4	4.1	100	1006.5	0	0	9	11	3	3	46	0	—
22	− 0.8	− 0.8	5.8	100	992.8	9	9	•	13	2	3	45	4	—
23	3.0	0.8	6.5	86	995.9	8	8	4	24	5	6	10	2	—
24	− 0.6	− 0.9	5.7	98	1004.4	0	0	9	11	2	4	10	4	—
25	− 1.0	− 1.0	5.7	100	1013.2	9	9	•	25	2	2	45	4	—
26	1.4	1.4	6.8	100	1013.4	9	9	•	27	3	2	50	4	0.0
27	1.7	0.6	6.4	91	1019.6	8	8	4	25	6	5	10	2	—
28	4.8	4.3	8.3	97	1024.3	8	8	2	25	5	5	50	2	0.0
29	5.2	5.2	8.8	100	1025.8	9	9	•	24	2	2	45	4	—
30	5.8	4.3	8.3	90	1029.2	8	8	4	24	5	6	10	2	—
31	1.4	0.4	6.3	93	1021.5	7	7	4	26	5	6	10	1	—

Godz. 07

DNI	TEMPERATURA POWIETRZA T	TEMPERATURA PUNKTU ROSY T_d	PREŻNOŚĆ PARY WODNEJ e	WILGOTNOŚĆ WZGLĘDNA U	CIŚNIENIE ATMOSFERYCZNE P_o	ZACHMURZENIE N	N_h	h	WIATR dd	v	WIDZIALNOŚĆ V	POGODA ww	W	OPAD R
1	− 4.4	− 5.6	4.0	91	1010.3	8	8	3	16	2	5	73	7	1.2
2	− 8.0	− 9.0	3.1	93	1024.0	2	2	4	24	5	6	10	1	—
3	− 4.0	− 5.7	4.0	88	1021.1	8	8	3	26	8	6	36	3	—
4	3.4	2.6	7.4	94	996.7	3	3	9	30	8	7	03	6	1.1
5	1.8	− 1.2	5.4	80	1007.9	1	1	4	33	7	7	03	6	0.0
6	1.8	1.3	6.7	96	1004.2	8	8	3	24	7	5	21	2	0.2
7	2.9	1.2	6.7	89	988.5	8	6	2	28	9	6	61	6	1.2
8	0.4	0.1	6.2	98	994.9	8	3	2	14	5	5	71	2	0.0
9	− 2.0	− 4.4	4.4	83	1013.6	5	4	9	01	2	8	02	1	—
10	− 7.0	− 8.7	3.2	88	1031.8	0	0	9	24	6	6	36	1	—
11	− 5.6	− 8.2	3.3	81	1018.6	3	3	9	25	8	6	10	1	—
12	2.4	0.6	6.4	88	1015.6	8	8	3	27	6	6	10	2	—
13	1.2	0.7	6.4	96	999.3	8	4	3	25	9	6	61	6	0.8
14	1.6	− 0.5	5.9	87	977.9	8	8	4	25	8	6	60	8	0.0
15	1.3	0.2	6.2	92	995.8	8	2	3	35	5	6	68	7	1.2
16	− 0.5	− 1.7	5.4	91	1009.2	8	2	4	24	5	6	10	2	—
17	2.0	0.0	6.1	87	988.7	8	8	4	25	7	6	10	6	0.3
18	1.6	− 0.9	5.7	83	995.6	6	6	4	28	7	6	10	1	—
19	− 0.4	− 1.4	5.5	93	1013.9	8	8	4	25	5	6	10	1	—
20	− 5.2	− 7.0	3.6	86	1010.1	0	0	9	14	3	5	10	0	—
21	− 4.2	− 4.7	4.3	96	1001.6	9	9	•	11	4	3	49	4	—
22	− 1.2	− 1.4	5.5	99	992.8	8	8	2	24	3	4	28	4	—
23	3.2	1.2	6.7	87	1002.3	7	3	4	21	4	6	10	2	—
24	− 1.6	− 1.8	5.3	98	1010.2	0	0	5	11	2	4	10	0	—
25	− 1.4	− 1.4	5.5	100	1012.8	9	9	•	16	1	2	45	4	—
26	1.6	1.6	6.9	100	1015.8	9	9	•	30	3	2	43	5	0.0
27	1.8	1.5	6.8	98	1022.4	8	8	3	25	3	5	50	2	0.0
28	5.3	4.8	8.6	97	1024.3	8	8	2	25	7	5	50	5	0.1
29	4.4	4.2	8.2	98	1020.0	9	9	•	25	4	2	45	4	—
30	5.2	3.2	7.7	87	1025.9	8	8	4	23	4	6	10	2	—
31	2.4	1.2	6.7	92	1023.8	7	7	4	26	4	6	10	2	—

Godz. 13

DNI	TEMPERATURA POWIETRZA T	TEMPERATURA PUNKTU ROSY T_d	PREŻNOŚĆ PARY WODNEJ e	WILGOTNOŚĆ WZGLĘDNA U	CIŚNIENIE ATMOSFERYCZNE P_o	ZACHMURZENIE N	N_h	h	WIATR dd	v	WIDZIALNOŚĆ V	POGODA ww	W	OPAD R
1	− 3.1	− 5.0	4.2	86	1012.9	7	5	4	33	4	7	03	7	0.3
2	− 5.4	− 6.4	3.8	92	1027.4	8	8	2	24	4	5	10	4	—
3	− 1.2	− 3.0	4.9	87	1013.9	8	8	3	26	12	6	70	3	0.4
4	4.0	0.6	6.4	79	998.8	7	7	4	30	6	7	25	1	0.0
5	3.8	− 0.9	5.7	70	1013.2	0	0	9	30	6	8	02	0	—
6	5.2	4.1	8.2	93	995.8	8	7	2	26	8	6	61	6	1.0
7	3.0	1.0	6.6	87	996.5	8	8	3	32	4	6	60	7	2.1
8	0.4	− 0.2	6.0	96	988.7	8	6	2	12	5	4	71	7	2.7
9	− 1.6	− 2.7	5.0	92	1021.9	6	6	3	35	3	6	26	7	0.3
10	− 3.4	− 7.0	3.6	75	1030.8	6	0	9	25	6	6	36	3	—
11	− 2.4	− 6.0	3.9	75	1014.2	6	4	9	25	9	6	10	1	—
12	2.3	0.6	6.4	88	1016.4	8	8	3	26	6	6	10	1	—
13	2.8	1.5	6.8	90	993.5	8	8	4	24	9	6	60	8	0.4
14	1.1	− 0.2	6.0	90	979.5	8	6	4	30	9	6	70	6	1.3
15	0.8	− 0.7	5.8	89	1005.3	8	5	3	34	6	6	68	7	0.3
16	0.6	− 0.2	6.0	94	1006.4	8	7	2	24	9	5	73	7	1.0
17	3.1	0.2	6.2	81	984.9	8	8	4	26	10	7	60	2	0.1
18	2.3	− 1.2	5.6	78	1000.3	7	7	4	28	8	8	03	8	0.0
19	0.5	− 1.7	5.4	85	1015.8	3	2	4	14	3	6	10	1	—
20	− 0.8	− 2.4	5.1	88	1009.6	0	0	9	12	4	5	10	0	—
21	− 1.3	− 1.5	5.5	99	997.4	8	8	2	11	2	4	10	4	—
22	3.2	1.9	7.0	91	994.9	8	2	3	25	6	5	10	1	—
23	6.4	2.6	7.4	77	1004.8	5	3	9	24	5	7	01	2	—
24	1.4	0.4	6.3	93	1010.4	4	0	9	12	3	5	10	0	—
25	− 0.1	− 0.1	6.1	100	1011.9	9	9	•	24	1	2	56	4	0.2
26	1.6	0.6	6.4	94	1018.1	8	8	3	28	3	4	10	4	—
27	3.2	2.7	7.4	97	1023.9	8	8	3	24	6	5	10	5	0.0
28	6.2	6.0	9.3	98	1026.3	8	8	2	25	5	5	50	5	0.0
29	6.3	5.8	9.3	97	1030.3	7	5	2	24	5	5	10	4	—
30	5.4	1.7	6.9	77	1022.3	1	1	9	23	6	6	10	1	—
31	4.4	1.2	6.7	79	1025.8	2	2	4	29	5	6	10	1	—

Godz. 19

DNI	TEMPERATURA POWIETRZA T	TEMPERATURA PUNKTU ROSY T_d	PREŻNOŚĆ PARY WODNEJ e	WILGOTNOŚĆ WZGLĘDNA U	CIŚNIENIE ATMOSFERYCZNE P_o	ZACHMURZENIE N	N_h	h	WIATR dd	v	WIDZIALNOŚĆ V	POGODA ww	W	OPAD R
1	− 5.7	− 7.4	3.5	85	1016.0	5	5	9	30	4	7	01	2	—
2	− 4.6	− 5.9	3.9	91	1028.5	8	0	9	26	4	6	10	2	—
3	− 0.1	− 1.4	5.5	91	1008.7	8	5	3	27	12	6	68	3	0.2
4	4.0	0.5	5.9	72	1001.5	4	4	4	31	7	7	01	8	0.0
5	0.8	− 0.7	5.8	89	1016.3	0	0	9	29	3	7	02	0	—
6	2.9	1.0	6.6	87	993.4	7	7	4	26	7	7	25	6	1.3
7	1.6	0.0	6.1	88	1002.2	8	8	3	33	4	7	02	8	0.2
8	− 0.6	− 1.7	5.4	92	990.8	8	8	2	06	3	6	56	7	3.2
9	− 7.2	− 8.9	3.1	88	1028.6	1	1	9	26	3	6	10	8	0.6
10	− 4.2	− 6.7	3.7	81	1027.4	5	0	9	24	9	6	10	3	—
11	− 0.6	− 0.7	5.8	99	1012.1	8	8	9	26	7	5	71	2	0.6
12	2.4	0.6	6.4	88	1014.2	8	8	3	25	7	6	10	2	—
13	3.0	1.7	6.9	91	990.4	7	7	4	27	7	6	10	8	0.0
14	0.4	− 1.7	5.4	87	983.2	7	7	4	29	7	7	01	7	1.6
15	− 0.4	− 3.5	4.7	79	1011.8	8	8	4	33	5	6	10	7	0.2
16	1.0	0.2	6.2	93	994.1	8	7	2	24	7	6	21	7	1.8
17	3.0	0.2	6.2	81	987.0	8	6	3	27	9	6	61	6	0.4
18	1.3	− 1.4	5.5	83	1005.5	7	7	4	27	5	8	03	8	0.0
19	− 1.6	− 4.1	4.5	84	1014.2	8	6	5	14	4	6	10	1	—
20	− 2.2	− 4.1	4.5	87	1008.4	8	0	5	12	2	6	10	0	—
21	0.1	− 0.2	6.0	98	994.9	8	8	2	15	4	4	10	2	—
22	4.0	1.2	6.7	82	996.9	7	7	4	24	5	6	10	2	—
23	1.5	0.7	6.6	94	1008.1	6	6	9	18	2	7	03	1	—
24	− 0.2	− 0.2	6.0	100	1011.6	9	9	•	18	3	2	43	4	—
25	0.4	0.4	6.3	100	1012.2	9	9	•	28	2	2	51	4	0.0
26	1.0	0.2	6.2	93	1016.5	7	7	9	25	6	6	10	2	—
27	4.0	3.6	7.9	97	1024.4	8	8	2	25	5	5	10	5	0.1
28	5.6	5.4	8.9	98	1028.7	9	9	•	24	3	2	47	5	0.0
29	5.6	4.6	8.5	93	1030.3	7	7	4	24	4	6	10	2	—
30	3.4	0.6	6.4	83	1020.1	0	0	9	24	7	6	10	0	—
31	1.4	− 0.2	6.0	88	1027.1	0	0	9	27	6	7	02	1	—

Godz. 01

DNI	TEMPERATURA POWIETRZA T	TEMPERATURA PUNKTU ROSY T_d	PREŻNOŚĆ PARY WODNEJ e	WILGOTNOŚĆ WZGLĘDNA U	CIŚNIENIE ATMOSFERYCZNE P_o	ZACHMURZENIE N	N_h	h	WIATR dd	v	WIDZIALNOŚĆ V	POGODA ww	W	OPAD R
1	−12.9	−15.0	1.9	84	1008.0	5	0	9	03	3	5	10	1	−
2	−13.2	−15.3	1.9	84	1015.7	0	0	9	33	2	6	10	0	−
3	− 8.4	− 9.8	2.9	89	1024.6	8	8	5	26	6	6	85	2	0.1
4	− 3.7	− 5.2	4.2	90	999.1	8	7	3	24	9	4	78	3	1.1
5	0.2	− 0.9	5.7	91	992.5	7	7	4	28	6	7	85	2	0.1
6	− 2.9	− 5.0	4.2	86	1009.5	8	8	4	32	6	7	85	8	0.4
7	1.1	0.6	6.4	96	990.6	7	7	5	23	5	6	10	7	2.2
8	− 6.6	− 8.6	3.2	84	999.4	8	8	5	33	5	6	10	8	0.1
9	− 5.0	− 6.7	3.7	88	992.5	8	8	4	06	6	5	71	3	2.8
10	−14.5	−19.8	1.3	75	1028.3	0	0	9	31	2	6	10	0	−
11	− 7.2	−10.2	2.8	79	1028.4	5	5	9	22	6	7	01	1	−
12	− 3.9	− 8.6	3.2	70	1011.4	8	8	5	24	7	7	02	2	−
13	0.7	− 1.2	5.6	87	1012.3	8	8	5	25	6	7	71	1	0.0
14	0.2	− 0.4	5.9	96	990.6	8	8	4	21	8	6	71	3	0.6
15	− 0.4	− 1.3	5.6	94	981.2	8	8	4	23	9	6	85	8	0.6
16	− 2.9	− 5.0	4.2	86	1006.0	8	8	5	29	2	6	10	7	0.0
17	− 3.8	− 5.4	4.1	88	997.4	8	8	4	17	6	7	03	2	−
18	1.0	− 0.7	5.8	88	988.9	8	8	4	23	9	7	26	8	0.7
19	− 0.9	− 3.8	4.6	81	1006.8	7	7	5	26	6	7	02	8	0.0
20	− 8.8	−10.7	2.7	86	1019.9	0	0	9	15	4	6	28	4	−
21	− 8.6	−10.5	2.7	86	1013.3	0	0	9	09	2	6	10	1	−
22	3.3	0.0	6.1	78	1000.8	1	1	6	15	5	6	10	1	−
23	2.0	1.5	6.8	96	1004.8	8	5	2	18	2	5	61	6	2.0
24	0.5	− 0.3	6.0	94	1013.7	3	3	5	15	2	6	10	1	−
25	− 1.2	− 2.2	5.2	93	1017.4	0	0	9	14	3	6	10	1	−
26	2.4	0.4	6.3	88	1013.0	7	7	5	17	6	6	10	2	−
27	0.4	− 0.4	5.9	94	1017.1	8	8	4	27	3	6	10	5	0.0
28	1.2	0.7	6.4	96	1024.3	8	8	3	22	4	5	51	2	0.0
29	1.5	1.2	6.7	98	1028.0	8	7	3	26	2	5	28	5	0.1
30	0.9	0.6	6.4	98	1031.8	8	8	2	22	2	6	10	5	0.0
31	0.6	− 1.4	5.5	86	1021.4	8	8	3	21	7	6	10	2	−

Godz. 07

DNI	TEMPERATURA POWIETRZA T	TEMPERATURA PUNKTU ROSY T_d	PREŻNOŚĆ PARY WODNEJ e	WILGOTNOŚĆ WZGLĘDNA U	CIŚNIENIE ATMOSFERYCZNE P_o	ZACHMURZENIE N	N_h	h	WIATR dd	v	WIDZIALNOŚĆ V	POGODA ww	W	OPAD R
1	− 7.8	−10.0	2.9	84	1006.8	8	7	4	06	4	5	71	7	0.1
2	−15.9	−17.7	1.5	86	1020.3	2	0	9	32	2	5	10	0	−
3	− 7.8	− 9.8	2.9	89	1022.6	8	8	4	23	7	6	10	8	0.0
4	− 2.5	− 3.8	4.6	90	990.0	8	6	4	23	10	4	36	7	2.5
5	− 0.8	− 2.7	5.0	87	996.8	7	7	4	29	6	7	26	2	0.1
6	− 5.8	− 7.8	3.4	85	1009.9	2	2	5	25	4	7	01	8	0.3
7	0.3	0.0	6.1	98	986.6	8	6	3	21	5	5	71	2	1.2
8	−11.4	−12.8	2.3	90	1002.2	8	8	4	07	2	6	70	2	0.0
9	−11.4	−13.8	2.1	83	1001.1	8	8	4	34	5	6	10	7	0.0
10	−16.9	−19.5	1.3	80	1030.6	7	7	6	18	1	6	70	1	0.0
11	− 7.8	−11.7	2.5	73	1024.9	4	0	9	21	4	6	10	1	−
12	− 2.2	− 3.1	4.9	94	1011.4	8	8	4	25	7	6	71	3	0.3
13	0.1	− 0.5	5.9	96	1009.1	8	8	5	22	6	6	10	7	0.0
14	− 0.2	− 1.1	5.6	94	989.8	8	8	4	19	4	6	22	3	0.3
15	− 1.6	− 2.7	5.0	91	986.0	8	8	4	23	7	6	10	8	0.4
16	− 3.4	− 4.7	4.3	89	1008.7	8	8	5	31	3	6	10	2	−
17	− 2.4	− 3.3	4.8	93	989.6	8	8	4	22	4	6	71	3	2.0
18	0.9	− 1.4	5.5	85	991.9	7	7	4	24	8	7	26	2	0.1
19	− 1.4	− 3.5	4.7	86	1012.4	8	8	4	25	5	7	03	1	−
20	− 3.8	− 6.9	3.8	82	1015.8	7	7	6	14	7	6	10	1	−
21	− 9.1	−11.1	2.6	85	1011.1	0	0	9	10	3	6	10	1	−
22	3.2	0.4	6.3	83	998.9	7	7	6	15	6	6	10	1	−
23	1.4	1.1	6.6	98	1007.8	3	0	9	21	3	6	10	6	0.9
24	0.1	0.1	6.2	100	1015.5	9	9	•	19	1	2	47	4	−
25	0.5	− 1.2	5.4	87	1016.9	3	3	6	16	4	6	10	1	−
26	1.7	0.2	6.2	90	1013.5	7	2	5	23	2	6	10	1	−
27	0.3	− 0.5	5.9	94	1018.3	8	8	3	27	3	6	50	7	0.1
28	1.8	1.3	6.7	96	1022.5	8	8	2	26	5	3	44	5	0.0
29	1.2	0.7	6.4	96	1029.5	8	7	3	27	2	6	10	2	−
30	1.7	1.7	6.9	100	1031.1	9	9	•	21	3	2	45	4	−
31	0.2	− 1.7	5.4	89	1021.2	8	8	3	21	6	6	10	2	−

Godz. 13

1	− 8.2	−11.2	2.6	77	1004.1	8	0	9	03	4	6	10	7	0.0
2	−10.0	−12.6	2.3	81	1023.7	0	0	9	30	4	6	10	0	−
3	− 6.6	− 9.8	2.9	78	1015.9	8	5	2	22	9	6	10	8	0.3
4	1.9	− 0.7	5.8	84	988.2	7	7	3	27	8	8	36	8	0.1
5	0.0	− 1.9	5.3	88	1000.7	7	4	4	30	7	8	01	2	−
6	− 1.6	− 3.8	4.6	86	1004.4	8	8	5	18	4	7	02	1	−
7	0.6	0.3	6.3	98	985.4	8	8	4	29	5	6	83	7	1.1
8	−10.6	−12.3	2.4	87	1001.5	8	8	5	10	4	6	10	7	0.2
9	−12.6	−15.9	1.8	77	1010.6	6	2	6	35	5	6	78	7	0.1
10	− 7.4	− 8.7	3.2	90	1030.8	8	8	5	24	3	6	71	1	0.0
11	− 5.4	−10.7	2.7	65	1019.7	8	0	9	24	7	7	03	1	−
12	1.3	− 1.7	5.4	79	1012.3	5	4	5	27	8	7	36	7	0.1
13	− 0.8	− 4.1	4.5	78	1003.0	8	8	9	22	9	6	10	2	−
14	0.1	− 0.9	5.7	91	980.2	7	7	5	23	5	7	22	7	0.7
15	− 1.3	− 2.1	5.2	95	990.6	8	5	5	06	2	6	85	8	0.4
16	− 3.2	− 4.7	4.3	89	1008.3	6	6	4	27	2	6	10	7	0.0
17	0.5	− 0.7	5.8	91	989.0	7	7	4	26	6	6	85	7	0.4
18	0.5	− 2.2	5.2	82	996.9	7	7	3	25	7	6	85	2	0.2
19	− 1.0	− 3.0	4.9	87	1016.6	4	4	5	25	4	7	26	1	0.0
20	− 0.5	− 4.7	4.3	73	1014.3	7	7	7	12	2	6	10	2	−
21	− 1.8	− 2.7	5.0	91	1007.3	8	8	6	12	4	6	10	1	−
22	4.5	1.2	6.7	78	999.5	7	2	6	19	4	7	03	1	−
23	2.9	1.2	6.7	89	1010.8	7	7	6	18	2	6	10	1	−
24	0.0	− 0.3	6.0	98	1016.3	7	7	5	07	2	2	44	4	−
25	2.6	0.8	6.5	89	1015.9	8	1	9	15	6	6	10	1	−
26	0.0	− 0.3	6.0	98	1014.8	8	8	3	28	3	3	51	4	0.0
27	1.1	0.3	6.2	94	1020.8	8	8	3	28	6	6	10	5	0.0
28	2.0	1.5	6.8	96	1024.3	8	8	2	25	4	4	51	4	0.2
29	0.7	0.2	6.2	98	1031.0	8	8	2	26	1	5	10	2	−
30	1.8	1.3	6.7	96	1029.5	9	9	•	20	3	2	45	4	−
31	0.4	− 0.2	6.0	98	1021.9	8	8	1	27	4	4	51	2	0.1

Godz. 19

1	−10.7	−13.5	2.2	80	1012.1	0	0	9	33	4	6	10	1	−
2	−10.2	−12.7	2.3	79	1024.8	6	6	9	24	4	6	10	1	−
3	− 4.0	− 5.5	4.0	89	1005.7	8	7	2	23	10	4	73	3	0.7
4	0.4	0.1	6.2	98	989.8	8	8	4	27	8	6	85	3	1.3
5	− 2.5	− 5.0	4.2	82	1006.0	7	7	4	33	5	7	03	8	0.1
6	− 0.6	− 1.0	5.7	97	993.7	8	8	4	18	7	4	73	7	1.6
7	0.4	− 0.4	5.9	94	991.1	8	8	4	30	3	6	26	7	1.4
8	− 7.8	− 9.6	3.0	87	996.7	8	7	4	10	8	6	71	3	0.1
9	−15.5	−19.5	1.3	71	1021.4	2	0	5	33	5	7	02	7	0.0
10	− 6.8	− 9.8	2.9	79	1029.4	2	2	9	24	5	7	01	7	0.0
11	− 6.5	−11.2	2.6	69	1014.8	6	6	9	21	6	7	02	2	−
12	0.0	− 2.7	5.0	82	1014.4	3	3	4	25	6	7	03	3	−
13	− 1.0	− 3.8	4.6	81	995.9	8	8	4	18	8	6	10	7	0.0
14	0.0	0.0	6.1	100	978.6	8	8	4	21	4	5	85	8	1.7
15	− 1.4	− 2.7	5.0	89	999.4	7	7	5	33	1	6	10	8	0.0
16	− 3.2	− 5.4	4.1	85	1004.6	7	7	4	19	3	6	10	2	−
17	1.0	− 0.7	5.8	88	988.2	8	8	4	22	7	7	02	9	0.1
18	− 0.2	− 2.7	5.0	84	1001.6	8	8	5	28	5	7	85	2	0.0
19	− 5.2	− 6.6	3.7	90	1020.8	0	0	9	22	2	6	10	1	−
20	− 1.8	− 5.0	4.2	80	1013.9	8	8	5	15	2	7	03	1	−
21	3.5	0.4	6.3	83	1003.3	7	7	7	15	5	6	10	2	−
22	2.4	1.0	6.6	93	1001.7	5	5	7	20	4	6	10	1	−
23	0.3	− 0.5	5.9	94	1013.4	7	7	5	15	2	6	10	2	−
24	1.6	0.8	6.5	94	1016.4	6	6	6	12	2	6	10	4	−
25	2.9	0.6	6.4	86	1014.5	8	7	6	16	6	6	10	2	−
26	0.0	− 0.3	6.0	98	1016.3	8	8	3	28	3	5	50	4	0.2
27	1.0	0.2	6.2	94	1022.9	8	8	3	24	3	6	10	2	−
28	1.8	1.5	6.8	98	1026.0	8	8	1	25	5	4	10	5	0.6
29	0.6	− 0.2	6.0	93	1031.8	8	8	2	29	3	6	50	2	0.1
30	1.5	1.0	6.5	96	1026.5	8	8	2	16	7	4	10	4	−
31	0.6	− 1.4	5.5	86	1022.7	7	7	5	26	5	7	02	5	0.0

Godz. 01

DNI	TEMPERATURA POWIETRZA	TEMPERATURA PUNKTU ROSY	PRĘŻNOŚĆ PARY WODNEJ	WILGOTNOŚĆ WZGLĘDNA	CIŚNIENIE ATMOSFERYCZNE	ZACHMURZENIE			WIATR		WIDZIALNOŚĆ	POGODA		OPAD
	T	T_d	e	U	P_o	N	N_h	h	dd	v	V	ww	W	R
1	−14.2	−15.3	1.9	92	1009.3	0	0	9	02	1	5	10	0	−
2	−14.6	−15.7	1.8	91	1019.0	7	0	9	34	2	6	10	2	−
3	− 8.4	− 9.4	3.0	92	1026.8	8	8	4	26	5	6	10	1	−
4	− 2.6	− 3.8	4.6	92	1000.1	8	8	4	25	12	4	73	3	1.2
5	0.2	− 2.2	5.2	84	999.4	3	3	4	28	4	7	02	1	−
6	− 1.2	− 4.1	4.5	79	1012.2	8	8	4	30	3	8	02	2	−
7	1.8	0.6	6.4	92	991.0	8	8	4	25	7	6	10	6	0.1
8	− 4.8	− 6.3	3.8	87	1002.0	8	8	4	34	5	7	02	2	−
9	− 6.9	− 8.1	3.3	91	993.7	8	8	4	02	6	7	02	7	4.9
10	−15.0	−16.7	1.6	87	1029.3	7	7	9	27	1	8	02	1	−
11	− 7.8	− 9.8	2.9	83	1029.0	6	6	9	22	4	7	03	1	−
12	− 3.0	− 5.0	4.2	86	1012.6	8	8	5	24	7	7	02	2	−
13	1.3	− 0.5	5.9	88	1013.3	8	8	4	24	7	7	02	5	0.0
14	1.5	0.6	6.4	93	989.5	8	8	4	22	6	7	02	7	0.7
15	− 0.2	− 0.8	5.8	96	982.0	7	7	4	25	7	7	02	7	0.0
16	− 1.8	− 2.7	5.0	92	1008.3	7	7	5	33	2	7	02	2	−
17	− 2.0	− 3.3	4.8	93	999.5	8	8	4	19	4	7	02	2	−
18	1.5	− 0.7	5.8	85	988.9	8	8	3	24	9	6	68	7	0.5
19	− 1.7	− 3.8	4.6	86	1008.5	3	3	4	26	7	7	03	1	−
20	− 7.4	− 8.3	3.3	93	1019.1	0	0	9	15	1	6	10	0	−
21	− 3.7	− 5.4	4.1	88	1012.2	0	0	9	13	2	6	10	1	−
22	3.2	0.8	6.5	85	999.6	5	5	5	17	3	6	10	2	−
23	2.4	2.1	7.1	98	1003.9	4	4	4	20	2	6	10	8	2.8
24	− 1.1	− 1.1	5.6	100	1013.9	9	9	•	00	0	1	47	0	−
25	− 0.5	− 0.8	5.8	98	1016.0	0	0	9	14	1	6	10	0	−
26	3.1	1.5	6.8	89	1012.4	0	0	9	17	3	7	01	1	−
27	0.0	− 1.2	5.6	91	1018.7	7	7	4	27	2	7	03	5	0.0
28	1.9	1.4	6.7	96	1025.1	8	8	4	25	4	6	10	2	−
29	1.9	1.6	6.9	98	1028.9	8	8	3	27	1	3	46	5	0.0
30	1.5	1.2	6.7	98	1032.4	8	8	3	23	3	4	10	2	−
31	0.6	0.0	6.1	96	1023.5	8	8	3	22	4	6	10	2	−

Godz. 07

DNI	TEMPERATURA POWIETRZA	TEMPERATURA PUNKTU ROSY	PRĘŻNOŚĆ PARY WODNEJ	WILGOTNOŚĆ WZGLĘDNA	CIŚNIENIE ATMOSFERYCZNE	ZACHMURZENIE			WIATR		WIDZIALNOŚĆ	POGODA		OPAD
	T	T_d	e	U	P_o	N	N_h	h	dd	v	V	ww	W	R
1	−11.0	−11.8	2.5	93	1009.0	8	0	9	01	3	5	10	1	−
2	−17.4	−18.7	1.4	90	1023.1	0	0	9	32	1	6	10	1	−
3	− 6.4	− 8.6	3.2	83	1024.0	8	8	4	26	7	7	02	7	0.1
4	− 0.5	− 1.4	5.5	95	991.0	8	8	4	24	11	6	38	7	1.6
5	− 0.5	− 2.4	5.1	88	999.6	6	4	4	28	3	7	01	1	−
6	− 2.7	− 4.4	4.4	87	1011.3	7	7	4	24	3	8	03	1	−
7	0.9	0.0	6.1	95	985.8	8	7	3	23	7	6	61	7	0.9
8	− 6.8	− 8.6	3.2	89	1002.7	7	7	5	13	2	7	01	1	−
9	−11.3	−14.4	2.0	81	1004.4	8	8	4	01	6	7	02	2	−
10	−12.1	−13.5	2.1	89	1031.3	0	0	9	22	1	6	10	1	−
11	− 6.8	−11.2	2.6	72	1024.2	2	1	9	21	4	7	03	1	−
12	− 0.6	− 1.7	5.4	92	1012.6	8	8	4	26	6	7	02	7	1.1
13	0.8	− 1.9	5.3	83	1008.7	7	7	4	22	5	7	01	2	−
14	1.2	0.4	6.3	93	983.3	8	8	4	20	6	6	10	6	0.1
15	− 1.2	− 2.2	5.2	94	984.5	8	8	4	21	6	6	85	2	0.3
16	− 1.9	− 2.4	5.1	97	1010.3	8	8	4	27	1	6	70	2	0.3
17	0.8	− 0.5	5.9	91	989.5	8	6	3	23	5	6	71	7	2.1
18	1.2	− 0.9	5.7	87	992.9	7	7	4	25	6	7	01	7	0.3
19	− 1.5	− 3.5	4.7	86	1013.4	7	7	4	25	7	7	02	1	−
20	− 3.5	− 5.7	4.0	85	1015.3	7	7	5	15	1	6	10	1	−
21	− 2.2	− 3.5	4.7	92	1009.0	7	7	5	14	3	7	02	1	−
22	3.4	1.0	6.6	85	997.8	7	7	5	18	2	6	10	1	−
23	1.8	1.3	6.7	96	1008.0	8	8	5	21	2	6	10	1	−
24	− 2.0	− 2.0	5.3	100	1015.6	9	9	•	00	0	1	45	4	−
25	− 1.6	− 1.9	5.3	98	1015.7	0	0	9	19	1	6	10	0	−
26	0.3	0.0	6.1	98	1014.4	8	8	3	26	2	3	46	1	−
27	0.8	− 0.5	5.9	91	1020.0	8	8	4	27	4	7	02	2	−
28	2.0	1.8	6.9	98	1025.0	8	8	3	24	5	3	42	2	−
29	1.6	1.1	6.6	96	1030.1	9	8	4	00	0	6	10	4	−
30	2.0	2.0	7.1	100	1031.8	8	8	3	22	2	2	46	4	−
31	0.8	− 0.5	5.9	91	1022.2	8	8	3	25	6	6	10	2	−

Godz. 13

1	− 7.2	− 9.4	3.0	84	1011.0	2	0	9	03	3	7	02	7	0.2
2	− 8.2	−10.2	2.8	83	1025.6	0	0	9	30	1	6	10	0	−
3	− 5.9	− 9.0	3.1	78	1016.7	8	8	4	23	8	7	02	2	−
4	2.3	0.4	6.3	88	986.7	7	7	3	26	7	7	03	7	0.4
5	1.7	− 2.4	5.1	73	1003.8	7	7	4	31	6	8	02	1	−
6	− 0.8	− 1.7	5.4	95	1002.9	8	8	4	19	5	4	73	2	0.6
7	1.2	0.4	6.3	95	986.3	8	8	4	27	5	6	63	7	1.3
8	− 5.2	− 7.0	3.6	86	1000.1	8	8	4	14	3	6	71	7	0.1
9	−11.8	−15.0	1.9	77	1014.6	0	0	9	34	5	8	01	1	−
10	− 4.9	− 7.0	3.6	85	1031.5	8	8	5	24	5	7	02	8	0.1
11	− 4.1	−10.2	2.8	64	1019.5	7	1	9	22	6	7	03	1	−
12	2.4	− 1.7	5.4	75	1014.3	3	2	4	26	7	7	02	1	−
13	0.3	− 3.0	4.9	78	1001.8	8	8	4	21	5	7	22	2	0.0
14	0.6	− 0.5	5.9	91	979.6	8	8	4	22	6	7	26	7	2.0
15	− 0.1	− 0.7	5.8	96	991.4	8	5	3	36	3	6	71	8	2.3
16	− 1.6	− 3.3	4.8	87	1009.2	7	7	4	26	3	7	02	7	0.2
17	1.0	0.2	6.2	93	989.8	8	7	3	24	5	6	70	7	0.4
18	1.6	− 3.8	4.6	67	997.8	2	2	5	26	5	7	01	8	0.1
19	− 0.3	− 3.8	4.6	77	1018.2	2	2	4	27	4	7	03	1	−
20	0.5	− 2.7	5.0	79	1014.1	8	8	5	15	2	6	10	2	−
21	1.0	− 0.2	6.0	91	1005.1	8	8	5	13	3	6	10	2	−
22	4.8	1.7	6.9	80	998.8	7	5	9	20	3	7	03	2	−
23	3.5	1.7	6.9	87	1010.7	7	0	9	20	2	6	10	2	−
24	0.6	− 0.2	6.0	93	1016.3	7	7	4	11	1	4	10	4	−
25	2.8	2.3	7.2	96	1014.4	7	7	4	15	1	6	10	1	−
26	− 0.1	− 0.4	5.9	98	1015.9	8	8	3	25	2	4	10	4	−
27	1.5	0.6	6.4	95	1022.4	8	8	4	27	5	4	10	2	−
28	2.2	1.9	7.0	98	1025.9	8	8	3	25	5	4	51	4	0.2
29	1.6	0.8	6.5	95	1031.5	8	8	4	27	2	6	20	5	0.4
30	2.2	1.9	7.0	98	1029.1	8	8	3	21	3	3	42	4	−
31	0.8	0.3	6.2	96	1023.5	8	6	3	26	3	5	51	7	0.0

Godz. 19

1	−11.1	−12.7	2.3	87	1014.8	7	0	9	36	1	7	02	1	−
2	−12.0	−13.4	2.2	89	1026.7	0	0	9	24	2	6	10	0	−
3	− 2.5	− 3.8	4.6	90	1007.4	8	8	4	24	8	6	71	3	0.7
4	1.6	− 0.9	5.7	83	992.6	1	1	4	30	8	7	01	8	0.9
5	− 0.5	− 2.4	5.1	88	1008.8	8	8	4	32	3	8	26	2	0.8
6	1.4	0.6	6.4	95	993.4	8	8	4	23	5	6	61	7	3.0
7	0.2	− 0.7	5.8	93	994.4	8	8	4	32	7	7	02	8	0.2
8	− 4.8	− 5.7	4.0	93	994.8	8	8	3	14	3	8	73	7	3.8
9	−14.4	−16.4	1.7	84	1024.5	2	0	9	34	2	8	03	0	−
10	− 6.8	− 9.0	3.1	85	1031.0	0	0	9	23	4	7	02	1	−
11	− 4.2	− 9.8	2.9	66	1014.9	7	0	9	22	5	7	02	1	−
12	1.4	− 1.7	5.4	80	1016.1	8	8	4	26	5	7	03	1	−
13	0.6	− 0.2	6.0	93	994.3	8	8	4	21	7	6	71	7	1.0
14	0.2	− 0.4	5.9	96	976.6	8	6	3	25	6	6	71	8	0.6
15	− 0.4	− 2.2	5.2	88	1001.9	8	8	4	36	4	7	22	2	0.0
16	− 3.2	− 5.0	4.2	87	1004.3	8	8	4	19	4	7	02	2	−
17	0.8	0.0	6.1	93	987.8	8	8	3	23	7	6	72	7	0.3
18	0.1	− 1.9	5.3	87	1013.1	7	7	4	26	6	7	26	1	0.0
19	− 5.2	− 6.7	3.7	91	1020.9	8	8	4	19	1	7	02	1	−
20	0.0	− 2.7	5.0	82	1013.5	8	8	3	13	1	6	10	2	−
21	3.4	0.6	6.4	83	1001.8	8	8	5	17	3	6	10	2	−
22	3.1	1.5	6.8	89	1011.7	8	3	5	22	2	7	03	2	−
23	0.8	0.0	6.1	93	1012.9	8	8	4	16	1	6	10	1	−
24	1.7	1.4	6.8	98	1014.0	8	8	4	12	1	4	10	1	−
25	3.8	1.9	7.0	88	1013.3	8	8	3	18	2	7	02	2	−
26	0.6	0.0	6.1	96	1017.6	8	8	3	24	2	5	50	2	0.0
27	1.4	0.6	6.4	93	1024.9	8	8	4	26	3	6	10	2	−
28	2.2	1.9	7.0	98	1027.2	8	8	3	28	3	4	20	3	0.3
29	1.0	0.5	6.3	96	1033.0	8	8	3	24	2	3	10	2	−
30	1.1	0.8	6.5	98	1025.8	7	7	4	19	1	3	28	2	−
31	0.8	− 0.9	5.7	87	1024.2	2	2	6	24	3	7	01	3	0.0

Godz. 01

DNI	TEMPERATURA POWIETRZA	TEMPERATURA PUNKTU ROSY	PREŻNOŚĆ PARY WODNEJ	WILGOTNOŚĆ WZGLĘDNA	CIŚNIENIE ATMOSFERYCZNE	ZACHMURZENIE			WIATR		WIDZIALNOŚĆ	POGODA		OPAD
	T	T_d	e	U	P_o	N	N_h	h	dd	v	V	ww	W	R
1	- 4.8	- 7.8	3.4	80	1008.0	8	8	5	09	2	7	02	2	-
2	-17.6	-21.4	1.1	76	1020.7	0	0	9	28	1	6	10	0	-
3	- 6.6	- 8.6	3.2	87	1027.5	8	8	4	25	3	6	10	2	-
4	- 2.0	- 3.3	4.8	90	1000.0	8	7	3	21	7	6	71	3	0.4
5	1.8	- 0.2	6.0	87	998.8	5	5	4	29	7	7	01	1	-
6	- 1.1	- 2.2	5.2	94	1014.9	7	7	5	25	3	7	03	2	-
7	2.0	0.0	6.1	87	989.7	7	7	5	22	6	6	10	1	-
8	- 0.8	- 3.0	4.9	85	1002.6	3	3	9	22	1	7	01	1	-
9	- 6.4	- 8.6	3.2	83	996.8	8	7	4	01	5	6	71	3	1.9
10	- 8.9	-10.2	2.8	89	1030.5	0	0	9	26	2	7	02	1	-
11	- 7.4	- 9.8	2.9	81	1027.9	4	0	9	19	3	6	10	1	-
12	- 1.8	- 3.0	4.9	93	1012.5	8	7	3	24	7	6	71	3	1.0
13	1.8	- 0.7	5.8	84	1012.7	8	8	3	22	5	7	02	2	-
14	2.0	0.0	6.1	87	987.0	6	6	5	21	4	6	10	5	0.0
15	- 0.5	- 0.9	5.7	98	982.6	8	8	5	25	10	7	03	7	0.0
16	- 1.4	- 2.4	5.1	91	1011.7	8	8	5	28	3	7	03	7	0.1
17	0.4	- 0.2	6.0	96	992.6	8	7	3	21	8	6	71	2	0.5
18	1.6	- 1.2	5.6	82	989.7	8	8	3	23	10	7	03	2	-
19	- 0.2	- 0.2	6.0	100	1009.8	6	6	4	22	4	7	22	1	0.0
20	- 2.6	- 3.6	4.7	93	1014.6	7	7	6	12	5	6	10	1	-
21	- 2.2	- 4.4	4.4	85	1008.9	7	7	5	09	3	6	10	1	-
22	2.5	0.9	6.5	89	995.4	0	0	9	13	3	6	10	0	-
23	2.8	0.7	6.4	86	1002.8	7	7	5	20	4	6	10	6	0.4
24	- 1.1	- 1.4	5.5	98	1012.4	0	0	9	09	2	5	10	1	-
25	- 1.4	- 1.7	5.4	98	1014.4	0	0	9	12	1	5	10	0	-
26	- 1.1	- 1.4	5.5	97	1012.5	9	9	•	25	4	3	49	4	-
27	- 0.6	- 1.2	5.6	96	1020.1	8	8	4	23	3	6	10	5	0.0
28	2.4	1.9	7.0	96	1025.5	8	8	4	22	4	6	10	5	0.0
29	2.6	2.6	7.4	100	1030.0	8	8	2	25	1	2	44	6	0.5
30	2.6	2.6	7.4	100	1031.6	9	9	•	21	1	3	45	4	-
31	- 0.2	- 0.7	5.8	96	1022.2	0	0	9	21	3	6	10	0	-

Godz. 07

DNI	TEMPERATURA POWIETRZA	TEMPERATURA PUNKTU ROSY	PREŻNOŚĆ PARY WODNEJ	WILGOTNOŚĆ WZGLĘDNA	CIŚNIENIE ATMOSFERYCZNE	ZACHMURZENIE			WIATR		WIDZIALNOŚĆ	POGODA		OPAD
	T	T_d	e	U	P_o	N	N_h	h	dd	v	V	ww	W	R
1	-13.0	-13.8	2.1	93	1010.4	0	0	9	35	1	7	02	1	-
2	-19.4	-21.4	1.1	83	1024.8	8	8	4	28	1	6	10	1	-
3	- 5.4	- 7.0	3.6	86	1023.4	7	7	3	23	6	6	10	2	-
4	1.1	0.6	6.4	96	993.0	8	8	4	24	10	7	02	7	1.4
5	1.7	0.0	6.1	88	1002.3	7	7	4	26	5	7	03	2	-
6	- 0.6	- 2.2	5.2	89	1009.9	8	8	4	17	3	7	02	2	-
7	2.2	0.4	6.3	88	986.1	8	7	4	25	8	6	61	7	1.6
8	- 0.7	- 1.4	5.5	95	959.9	8	8	6	11	3	7	02	1	-
9	- 7.2	- 9.8	2.9	81	1008.1	7	4	5	35	7	7	36	7	0.0
10	- 8.2	-10.2	2.8	88	1022.2	7	7	6	23	2	6	10	1	-
11	- 7.3	-10.2	2.8	78	1022.8	3	0	9	19	5	6	10	0	-
12	1.2	- 0.2	6.0	90	1013.3	8	8	3	23	7	6	10	7	0.2
13	1.1	- 3.0	4.9	75	1006.0	8	8	4	23	9	7	03	2	-
14	0.4	- 0.2	6.0	96	980.5	8	7	3	22	4	6	73	2	1.7
15	0.2	- 0.5	5.9	96	987.9	8	8	4	27	5	6	22	3	1.1
16	- 1.5	- 3.0	4.9	89	1011.9	8	8	4	24	3	6	77	8	0.0
17	0.9	- 0.2	6.0	91	990.9	8	8	3	24	6	7	02	7	1.5
18	1.4	- 1.9	5.3	79	993.7	7	7	4	25	6	7	01	2	-
19	- 1.4	- 3.3	4.8	87	1014.4	0	0	9	24	4	7	01	1	-
20	- 3.5	- 5.6	4.0	85	1012.7	0	0	9	11	2	6	10	1	-
21	1.2	- 0.2	6.0	90	1004.8	8	8	5	09	4	6	10	2	-
22	2.6	1.3	6.7	91	995.1	7	4	9	17	2	6	10	1	-
23	2.3	1.0	6.6	91	1006.0	8	8	5	16	2	6	10	2	-
24	1.2	0.4	6.3	95	1012.1	7	7	5	09	5	6	10	1	-
25	- 0.5	- 0.5	5.9	100	1013.7	9	9	•	21	1	2	45	4	-
26	- 0.8	- 0.9	5.7	99	1015.3	8	8	2	23	2	5	28	4	-
27	0.6	0.0	6.1	96	1021.7	8	8	3	22	4	6	51	5	0.0
28	2.6	2.3	7.2	98	1025.8	8	8	3	24	4	6	54	2	0.1
29	2.2	2.2	7.2	100	1030.9	8	8	4	27	1	4	28	4	-
30	1.7	1.7	6.9	100	1029.7	8	8	2	16	3	5	10	4	-
31	0.4	- 0.2	6.0	96	1023.1	8	8	3	23	4	6	10	1	0.1

Godz. 13

1	- 9.0	-11.7	2.5	78	1012.6	3	0	9	33	2	5	10	0	-
2	-10.0	-12.7	2.3	82	1027.4	0	0	9	24	4	6	10	1	-
3	- 4.4	- 6.0	3.9	87	1015.9	8	7	3	22	6	6	71	3	0.3
4	3.2	- 0.2	6.0	78	993.5	7	7	6	27	9	7	02	6	0.2
5	2.2	- 1.2	5.6	78	1006.2	7	7	4	28	7	8	03	2	-
6	1.4	0.8	6.5	96	998.7	8	7	3	20	3	6	61	7	3.6
7	1.2	0.6	6.4	96	990.2	8	7	2	28	5	6	61	7	0.7
8	0.2	- 0.5	5.9	96	994.3	8	7	3	11	4	5	71	7	0.4
9	- 5.9	- 8.6	3.2	81	1018.4	2	2	5	33	3	6	10	7	0.0
10	- 4.6	- 7.4	3.5	81	1032.0	1	0	9	23	4	7	03	1	-
11	- 3.2	- 8.6	3.2	65	1018.4	6	4	5	24	5	7	01	1	-
12	2.2	0.0	6.1	86	1016.7	6	5	4	25	6	6	10	5	0.0
13	1.0	0.4	6.3	96	998.0	8	8	3	19	5	6	77	7	0.4
14	0.6	0.0	6.1	96	977.6	8	7	3	22	5	6	71	7	1.3
15	1.1	- 0.2	6.0	90	996.8	8	8	5	31	7	6	85	7	0.1
16	- 0.8	- 4.1	4.5	78	1004.8	8	8	5	17	6	6	10	7	0.0
17	1.4	- 0.5	5.9	87	986.4	8	8	4	20	5	6	85	6	0.2
18	1.2	- 1.7	5.4	79	998.6	7	7	4	23	6	7	03	8	0.1
19	- 1.6	- 3.8	4.9	90	1018.3	7	7	4	22	4	6	10	1	-
20	0.5	- 1.4	5.5	87	1011.4	0	0	9	12	2	6	10	0	-
21	3.2	0.4	6.4	88	1000.1	6	6	8	12	5	6	10	2	-
22	4.9	1.4	6.7	78	997.8	5	0	9	23	6	6	10	1	-
23	4.0	0.9	6.5	80	1008.4	8	2	9	16	4	6	10	2	-
24	3.0	0.8	6.5	86	1012.2	1	0	9	08	3	6	10	1	-
25	- 0.4	- 0.4	5.9	100	1012.2	9	9	•	06	1	2	43	4	-
26	0.3	0.3	6.2	100	1017.8	8	8	2	24	2	3	44	5	0.4
27	1.5	1.2	6.7	98	1024.2	8	8	2	24	4	5	51	5	0.0
28	3.8	2.6	7.4	98	1026.8	8	8	2	22	3	5	51	5	0.1
29	2.2	2.2	7.2	100	1021.7	8	8	2	22	3	2	46	4	-
30	1.8	1.2	6.7	96	1026.3	8	8	2	16	4	5	10	4	0.1
31	1.6	0.6	6.4	94	1024.8	7	7	4	24	3	6	10	7	0.1

Godz. 19

1	-12.4	-14.4	2.0	86	1014.7	0	0	9	36	1	6	10	0	-
2	- 8.7	-11.2	2.6	84	1028.7	8	8	4	24	4	7	02	1	-
3	- 2.6	- 3.8	4.6	90	1007.5	8	7	4	24	9	6	71	3	0.2
4	1.6	- 0.9	5.7	83	996.2	7	7	9	27	6	7	01	8	0.2
5	1.4	- 2.2	5.2	77	1012.6	7	7	5	30	5	7	02	2	-
6	2.6	0.8	6.5	89	994.0	7	7	5	24	6	6	10	6	0.4
7	0.6	- 0.9	5.7	89	998.8	8	8	5	30	5	7	03	6	0.3
8	- 1.4	- 2.2	5.2	94	989.2	8	7	3	09	6	5	73	3	2.0
9	-13.2	-15.0	1.9	88	1026.0	6	6	6	26	2	5	28	1	-
10	- 6.0	- 8.6	3.2	81	1030.9	6	0	9	21	3	7	03	1	-
11	- 2.4	- 6.7	3.7	72	1014.0	8	8	6	21	4	7	02	2	-
12	1.6	- 0.5	5.9	87	1015.6	8	8	4	22	6	6	10	2	-
13	1.6	0.8	6.5	95	992.3	8	8	3	21	4	6	51	7	0.5
14	0.5	- 0.7	5.8	91	979.5	8	7	3	25	5	6	71	7	0.5
15	0.9	- 0.9	5.7	88	1006.3	8	8	5	32	5	7	02	8	1.0
16	- 0.2	- 1.7	5.4	89	959.2	8	7	3	19	6	6	71	7	0.5
17	1.6	0.2	6.2	90	987.1	8	8	3	23	10	6	20	8	0.4
18	- 0.2	- 2.2	5.2	86	1004.3	0	0	9	24	5	7	02	8	0.1
19	- 2.8	- 3.5	4.7	95	1018.5	8	8	3	11	3	5	10	2	-
20	- 3.5	- 4.6	4.3	92	1011.0	0	0	9	10	3	6	10	0	-
21	3.4	0.8	6.5	83	997.3	0	0	9	15	4	6	10	1	-
22	3.7	0.6	6.4	80	1000.2	8	8	6	21	2	6	10	2	-
23	0.8	- 0.7	5.8	89	1011.2	5	2	9	12	3	6	10	1	-
24	0.0	- 0.5	5.9	96	1013.4	0	0	9	10	2	6	10	1	-
25	- 1.2	- 1.4	5.5	99	1011.3	9	9	•	02	1	1	47	4	-
26	0.5	0.5	6.3	100	1018.8	8	8	2	22	2	5	50	4	0.0
27	1.4	1.0	6.6	98	1025.4	8	8	2	24	5	6	50	2	0.0
28	2.7	2.5	7.3	98	1028.2	8	8	2	23	2	4	28	5	0.5
29	2.8	2.8	7.5	100	1032.1	9	9	•	20	1	1	45	4	0.1
30	1.2	0.4	6.3	95	1023.2	0	0	9	15	3	6	10	1	-
31	0.2	- 0.5	5.9	96	1025.7	0	0	9	23	3	6	10	1	-

Godz. 01

DNI	TEMPERATURA POWIETRZA	TEMPERATURA PUNKTU ROSY	PREŻNOŚĆ PARY WODNEJ	WILGOTNOŚĆ WZGLĘDNA	CIŚNIENIE ATMOSFERYCZNE	ZACHMURZENIE			WIATR		WIDZIALNOŚĆ	POGODA		OPAD
	T	T_d	e	U	P_o	N	N_h	h	dd	v	V	ww	W	R
1	- 4.2	- 5.4	4.1	91	1007.2	8	8	5	30	3	6	10	8	0.0
2	-10.0	-10.3	2.8	97	1020.5	0	0	9	00	0	5	10	7	0.1
3	- 5.9	- 7.8	3.4	87	1029.5	0	0	9	24	4	6	10	1	-
4	- 0.3	- 0.6	5.8	98	1002.2	8	6	3	22	9	4	73	3	1.4
5	2.3	- 0.2	6.0	84	1004.7	7	7	5	27	6	7	03	2	-
6	- 1.5	- 1.8	5.4	98	1016.5	8	8	5	21	2	6	10	1	-
7	2.8	- 0.7	2.8	78	991.2	8	8	4	23	7	7	02	8	0.3
8	- 0.2	- 0.8	5.8	96	1002.3	8	2	9	22	2	6	10	2	-
9	- 2.6	- 4.1	4.5	88	1000.0	7	7	5	34	7	6	10	8	0.4
10	- 7.7	- 9.9	2.9	83	1032.3	0	0	9	24	1	6	10	0	-
11	- 5.2	- 7.8	3.4	82	1026.6	2	0	9	18	3	6	10	1	-
12	0.1	- 0.5	5.9	96	1014.8	8	8	3	20	4	4	10	7	1.8
13	1.6	- 0.9	5.7	83	1012.4	8	8	4	19	4	6	10	2	-
14	1.8	- 0.2	6.0	87	985.7	7	7	4	19	7	6	10	7	1.8
15	- 0.6	- 1.9	5.3	90	987.9	8	8	4	28	6	7	01	8	0.3
16	- 1.1	- 4.1	4.8	81	1014.6	8	8	4	24	4	6	10	2	-
17	1.0	0.5	6.3	96	993.3	8	6	3	21	4	5	71	6	1.9
18	0.6	- 0.2	6.0	93	992.5	8	8	4	21	6	6	85	2	0.1
19	0.2	- 1.7	5.4	88	1011.4	7	7	4	23	4	6	10	1	-
20	- 4.8	- 6.1	3.9	91	1012.2	0	0	9	09	1	6	10	1	-
21	- 6.3	- 6.4	3.8	99	1006.8	0	0	9	02	2	4	10	0	-
22	- 2.0	- 2.0	5.3	100	993.7	9	9	.	11	1	2	49	4	-
23	3.2	1.0	6.6	86	1001.7	8	8	5	17	1	6	10	1	-
24	0.3	- 0.5	5.9	94	1009.7	0	0	9	00	0	5	10	0	-
25	- 2.2	- 2.5	5.1	98	1013.1	9	9	.	12	1	1	49	4	-
26	0.2	- 0.1	6.1	98	1013.6	8	8	2	27	1	3	42	5	0.1
27	0.2	- 0.7	5.8	93	1022.0	8	8	9	24	3	6	10	2	-
28	2.9	2.1	7.1	95	1026.1	8	8	3	20	4	5	10	2	-
29	3.8	3.8	8.0	100	1030.1	9	9	.	22	2	1	47	4	-
30	3.5	3.5	7.8	100	1030.1	8	8	1	13	1	3	42	4	-
31	- 0.1	- 1.0	5.7	94	1022.8	0	0	9	24	4	5	10	4	-

Godz. 07

DNI	TEMPERATURA POWIETRZA	TEMPERATURA PUNKTU ROSY	PREŻNOŚĆ PARY WODNEJ	WILGOTNOŚĆ WZGLĘDNA	CIŚNIENIE ATMOSFERYCZNE	ZACHMURZENIE			WIATR		WIDZIALNOŚĆ	POGODA		OPAD
	T	T_d	e	U	P_o	N	N_h	h	dd	v	V	ww	W	R
1	- 4.2	- 5.4	4.1	91	1010.1	8	8	5	30	3	6	10	2	-
2	- 9.8	-10.5	2.7	94	1025.1	8	8	4	23	2	4	10	4	-
3	- 7.2	- 8.9	3.1	88	1024.3	8	8	4	21	4	5	10	1	-
4	2.9	1.9	7.0	92	998.1	7	6	4	20	6	5	10	7	3.9
5	1.8	- 1.2	5.6	80	1008.4	5	5	5	27	7	6	10	8	0.0
6	0.6	0.6	6.4	100	1007.4	8	6	5	19	4	6	21	2	0.2
7	2.4	0.2	6.2	86	991.3	7	7	4	24	7	7	02	8	0.2
8	- 0.1	- 0.4	5.9	98	995.8	8	8	3	10	2	4	10	2	-
9	- 4.6	- 6.3	3.8	87	1013.4	1	1	5	30	4	7	03	1	-
10	- 7.6	- 8.5	3.2	93	1033.0	2	2	9	20	1	6	10	1	-
11	- 5.5	- 8.6	3.2	79	1021.9	5	2	9	18	4	6	10	1	-
12	1.3	0.2	6.2	92	1017.3	8	8	3	21	5	5	10	2	-
13	0.4	- 0.2	6.0	96	1003.8	8	8	5	20	4	5	71	2	1.5
14	0.1	- 0.2	6.0	98	981.2	8	3	3	24	6	4	71	8	1.8
15	1.0	- 0.5	5.9	89	995.4	7	7	4	28	5	6	10	7	1.6
16	- 1.8	- 2.6	5.0	94	1011.5	8	2	3	21	4	5	71	2	0.0
17	1.5	- 0.7	5.8	85	991.3	8	8	4	20	5	6	10	7	0.1
18	1.2	- 0.9	5.7	87	998.0	7	7	4	21	5	6	10	8	1.4
19	- 1.2	- 2.1	5.2	94	1015.2	8	8	4	21	4	5	10	1	-
20	- 5.4	- 6.1	3.9	95	1010.5	0	0	9	00	0	5	10	0	-
21	- 5.0	- 5.6	4.0	95	1002.2	9	9	.	09	2	3	49	4	-
22	0.0	0.0	6.1	100	994.5	7	7	5	19	1	4	10	4	-
23	2.6	1.5	6.8	92	1004.6	7	7	9	16	1	6	10	1	-
24	- 1.2	- 1.2	5.6	100	1010.1	0	0	9	08	2	4	10	0	-
25	- 2.7	- 3.0	4.9	97	1012.9	9	9	.	00	0	1	49	4	-
26	0.5	0.2	6.2	98	1016.2	9	9	.	22	1	2	56	4	0.5
27	1.0	0.5	6.3	96	1023.8	8	8	3	23	3	5	10	2	-
28	3.1	2.8	7.5	98	1026.0	8	7	3	22	4	4	61	5	0.2
29	3.7	3.7	8.0	100	1031.2	9	9	.	21	1	1	45	4	-
30	2.4	1.9	7.0	96	1027.6	2	2	5	18	1	5	10	4	-
31	0.4	0.4	6.3	100	1024.9	8	8	4	20	2	4	21	1	0.1

Godz. 13

1	- 4.2	- 5.4	4.1	91	1012.9	8	4	3	31	2	5	71	7	0.5
2	- 8.2	- 8.8	3.1	95	1028.5	8	8	8	22	4	5	22	2	0.0
3	- 3.4	- 5.0	4.2	86	1018.1	8	8	7	20	7	6	70	3	0.1
4	3.3	0.6	6.4	83	999.7	7	7	5	30	7	7	25	1	0.1
5	3.0	- 1.7	5.4	72	1013.7	3	3	4	27	4	7	03	1	-
6	3.9	3.4	7.8	97	998.3	8	6	3	21	7	5	61	2	1.7
7	1.7	0.8	6.5	93	996.4	8	5	4	26	7	6	23	6	1.6
8	0.0	- 0.3	6.0	98	988.6	8	6	3	09	5	5	22	7	4.9
9	- 2.2	- 5.4	4.1	77	1021.7	8	8	4	30	4	6	85	1	0.0
10	- 4.0	- 5.5	4.0	89	1032.4	6	1	9	24	4	6	10	1	-
11	- 1.8	- 5.0	4.2	78	1017.5	6	3	9	18	5	6	10	2	-
12	1.8	- 0.2	6.0	87	1018.6	8	8	4	22	4	6	10	2	-
13	0.6	0.0	6.1	96	997.2	8	6	2	22	4	6	71	6	3.9
14	0.9	- 0.5	5.9	89	981.6	8	7	3	21	9	5	71	7	0.8
15	0.5	- 0.7	5.8	91	1004.7	8	5	4	28	7	6	70	7	0.1
16	0.1	- 0.5	5.9	96	1004.0	8	6	3	19	7	4	71	7	0.6
17	1.7	0.0	6.1	88	988.9	8	8	4	22	7	6	21	7	0.5
18	1.4	- 1.4	5.5	81	1001.6	8	8	4	27	5	6	85	2	0.2
19	0.4	- 2.7	5.0	79	1016.4	1	0	9	12	2	6	10	1	-
20	- 1.2	- 3.5	4.7	84	1010.1	0	0	9	12	2	5	10	0	-
21	- 2.4	- 2.7	5.0	98	998.1	9	9	.	09	2	3	49	4	-
22	4.2	1.7	6.9	84	996.5	8	5	9	21	4	6	10	1	-
23	4.6	2.3	7.2	86	1006.6	7	6	9	15	2	6	10	2	-
24	- 0.6	- 0.7	5.8	99	1010.9	9	9	.	12	1	2	49	4	-
25	- 2.5	- 2.8	5.0	98	1012.7	9	9	.	00	0	2	49	4	-
26	0.9	0.6	6.4	98	1016.0	8	8	3	30	1	5	10	5	0.2
27	2.0	1.8	6.9	98	1025.6	8	8	3	26	3	5	10	2	-
28	3.8	3.6	7.9	98	1026.0	8	8	3	22	3	4	10	6	0.1
29	4.9	4.9	8.7	100	1031.1	7	5	2	20	1	3	42	6	0.1
30	2.8	2.3	7.2	96	1024.3	2	1	4	11	3	5	10	1	-
31	2.8	0.6	6.4	86	1026.8	7	7	4	24	2	6	10	2	-

Godz. 19

1	- 5.2	- 6.2	3.8	93	1016.4	8	3	3	29	3	5	71	7	1.1
2	- 6.9	- 7.4	3.5	96	1029.3	8	8	5	21	5	5	10	7	0.0
3	- 2.2	- 4.1	4.5	87	1011.9	8	4	3	19	8	6	70	3	0.2
4	3.2	- 0.2	6.0	78	1002.2	7	7	9	27	6	7	02	8	0.2
5	0.2	- 0.9	5.7	91	1017.0	0	0	9	27	3	6	10	0	-
6	2.4	1.0	6.6	90	996.6	5	4	4	22	6	6	10	6	0.9
7	1.1	- 0.7	5.8	88	1002.1	8	8	5	27	3	6	10	8	0.5
8	2.7	1.9	7.0	95	989.1	8	6	3	26	3	6	61	6	3.0
9	- 5.0	- 6.3	3.8	90	1028.6	4	2	5	30	3	6	10	8	0.1
10	- 5.8	- 7.8	3.4	85	1029.8	6	0	9	15	2	6	10	1	-
11	- 1.2	- 3.5	4.7	84	1014.4	8	8	9	21	6	6	10	2	-
12	1.6	0.2	6.2	90	1016.8	8	8	4	20	3	5	10	2	-
13	2.0	1.5	6.8	96	993.5	8	8	4	23	6	6	61	7	0.8
14	0.9	- 2.7	5.0	76	984.1	8	5	4	27	6	6	10	7	0.6
15	- 1.0	- 2.7	5.0	88	1011.6	8	5	4	30	4	6	10	7	0.0
16	0.2	- 0.4	5.9	96	997.4	8	5	3	18	5	5	22	7	3.1
17	3.1	- 1.7	5.4	71	989.8	7	7	4	24	7	7	02	6	1.1
18	1.2	- 1.7	5.4	79	1006.6	4	4	4	24	5	6	10	8	0.6
19	- 2.3	- 4.4	4.4	86	1014.4	8	0	9	09	3	5	10	1	-
20	- 3.2	- 4.7	4.3	89	1008.8	0	0	9	09	2	5	10	0	-
21	- 1.5	- 1.7	5.4	99	995.7	9	9	.	11	1	3	49	4	-
22	4.0	1.7	6.9	85	998.5	8	8	5	21	2	6	10	2	-
23	3.0	1.0	6.6	87	1009.0	0	0	9	12	1	6	10	1	-
24	- 1.2	- 1.4	5.5	99	1012.8	9	9	.	00	0	1	49	4	-
25	- 1.2	- 1.4	5.5	99	1012.8	9	9	.	00	0	1	49	4	-
26	0.1	- 0.2	6.0	98	1020.3	8	8	5	00	0	6	10	2	-
27	2.4	2.1	7.1	98	1026.1	8	8	3	19	3	5	10	2	-
28	4.0	4.0	8.1	100	1029.3	9	9	.	24	1	3	45	4	-
29	3.7	3.5	7.8	98	1031.4	8	8	3	16	1	4	10	4	-
30	- 0.8	- 1.2	5.6	97	1021.7	9	9	.	12	1	1	45	4	-
31	0.2	- 0.4	5.9	96	1028.2	0	0	9	23	1	6	10	1	-

Godz. 01

DNI	TEMPERATURA POWIETRZA	TEMPERATURA PUNKTU ROSY	PREŻNOŚĆ PARY WODNEJ	WILGOTNOŚĆ WZGLĘDNA	CIŚNIENIE ATMOSFERYCZNE	ZACHMURZENIE			WIATR		WIDZIALNOŚĆ	POGODA		OPAD
	T	T_d	e	U	P_o	N	N_h	h	dd	v	V	ww	W	R
1	- 4.4	- 6.0	3.9	90	1007.2	8	8	3	27	4	6	70	7	0.0
2	-16.9	-20.4	1.2	77	1021.3	0	0	9	00	0	4	28	4	-
3	- 6.3	- 7.8	3.4	90	1030.2	8	8	1	24	4	6	10	2	-
4	- 2.2	- 3.0	4.9	95	1004.2	8	6	2	24	10	4	71	3	0.8
5	1.7	0.2	6.2	90	1003.6	8	8	5	25	9	7	02	8	0.2
6	- 0.1	- 1.4	5.5	91	1017.3	8	8	3	27	4	7	02	1	-
7	1.8	0.4	6.3	90	993.0	8	8	4	24	10	6	83	1	0.3
8	0.4	- 0.5	5.9	95	1003.4	7	7	4	24	2	6	10	2	-
9	- 3.5	- 5.4	4.1	86	997.5	8	8	3	36	9	6	22	6	1.0
10	- 7.7	-10.2	2.8	81	1032.8	0	0	9	27	4	7	02	0	-
11	- 6.6	- 9.3	2.9	78	1028.7	6	0	9	19	2	7	02	2	-
12	- 1.2	- 2.2	5.2	94	1015.4	8	6	2	25	7	6	71	3	1.2
13	1.5	- 0.5	5.9	87	1014.4	8	8	4	21	5	6	10	2	-
14	2.2	0.2	6.2	88	989.0	8	8	4	22	5	6	10	2	-
15	- 0.9	- 2.4	5.1	88	986.9	8	8	4	26	10	6	85	7	0.1
16	- 1.3	- 3.0	4.9	87	1014.6	8	8	6	29	7	6	10	7	0.0
17	0.3	0.0	6.1	98	994.7	8	8	1	23	7	4	73	7	2.4
18	1.8	- 1.2	5.6	85	993.4	7	7	5	26	9	7	02	2	-
19	- 0.4	- 2.2	5.2	88	1012.0	2	2	5	25	6	7	01	8	0.3
20	- 2.6	- 5.7	4.0	81	1013.1	0	0	9	13	4	5	10	1	-
21	- 5.0	- 6.0	3.9	93	1007.6	0	0	9	07	3	3	46	4	-
22	0.4	- 0.2	6.0	96	995.1	7	7	9	00	0	5	10	1	-
23	2.7	0.4	6.3	86	1003.4	8	8	5	20	3	6	10	6	0.1
24	- 0.3	- 1.2	5.6	93	1011.2	0	0	9	08	4	4	10	0	-
25	- 3.4	- 3.8	4.6	97	1014.6	9	9	.	00	0	1	49	4	-
26	- 1.6	- 2.2	5.2	96	1014.4	9	9	.	23	2	3	49	4	-
27	0.0	- 0.9	5.7	93	1022.2	7	7	5	24	5	6	10	1	-
28	2.0	1.5	6.8	96	1027.5	8	8	3	23	4	5	50	2	0.0
29	2.9	2.9	7.5	100	1031.1	8	8	0	23	2	2	53	4	0.8
30	2.2	2.2	7.2	100	1032.4	8	8	6	15	2	4	10	4	-
31	0.2	- 0.7	5.8	93	1023.5	6	6	4	23	4	6	10	1	-

Godz. 07

DNI	TEMPERATURA POWIETRZA	TEMPERATURA PUNKTU ROSY	PREŻNOŚĆ PARY WODNEJ	WILGOTNOŚĆ WZGLĘDNA	CIŚNIENIE ATMOSFERYCZNE	ZACHMURZENIE			WIATR		WIDZIALNOŚĆ	POGODA		OPAD
	T	T_d	e	U	P_o	N	N_h	h	dd	v	V	ww	W	R
1	- 5.4	- 7.0	3.6	86	1009.8	8	8	4	06	4	6	70	7	0.2
2	-18.5	-22.5	1.0	74	1025.7	0	0	9	00	0	2	48	4	-
3	- 7.0	- 9.0	3.1	84	1025.8	7	7	5	22	6	6	10	2	-
4	1.4	0.8	6.5	96	998.3	8	8	2	25	8	6	61	7	1.9
5	1.5	- 0.5	5.9	87	1006.9	7	7	4	28	9	7	02	8	0.1
6	- 0.1	- 0.9	5.7	95	1010.6	8	8	2	18	3	5	71	2	0.0
7	1.8	0.4	6.3	90	991.5	7	7	3	25	10	7	83	8	0.3
8	0.3	0.0	6.1	98	998.5	8	8	1	15	2	4	10	2	-
9	- 3.2	- 6.0	3.9	81	1010.2	8	8	5	36	9	6	10	2	-
10	- 6.1	- 8.2	3.3	87	1034.0	5	5	7	23	2	7	01	1	-
11	- 5.9	-10.2	2.8	72	1023.8	2	0	9	19	4	6	10	1	-
12	1.2	0.0	6.1	91	1017.6	8	8	3	25	7	5	50	7	0.0
13	0.6	- 1.2	5.6	87	1006.4	8	5	5	19	5	6	70	2	0.0
14	0.4	- 0.5	5.9	93	983.7	7	7	4	24	8	7	22	7	1.8
15	- 0.3	- 1.2	5.6	93	993.0	8	8	4	28	8	5	85	3	0.2
16	- 2.0	- 4.1	4.5	85	1013.4	7	7	6	23	3	6	10	2	-
17	1.2	- 0.2	6.0	90	993.2	7	7	4	22	7	6	10	7	0.6
18	0.8	0.0	6.1	93	997.9	7	7	4	24	7	6	10	8	0.8
19	- 1.1	- 2.4	5.1	90	1016.4	8	8	2	24	4	6	10	1	-
20	- 5.5	- 7.4	3.5	86	1011.8	0	0	9	13	1	4	10	0	-
21	- 2.6	- 3.3	4.8	95	1003.8	9	9	.	08	3	2	49	4	-
22	2.0	1.5	6.8	96	995.8	3	3	6	19	3	6	10	1	-
23	3.0	0.8	6.5	86	1005.8	7	7	9	18	2	6	10	2	-
24	- 0.5	- 1.4	5.5	95	1010.9	0	0	9	07	4	4	10	0	-
25	- 3.5	- 4.4	4.4	94	1013.6	0	0	9	15	2	4	28	4	-
26	- 0.1	- 0.5	5.9	98	1016.9	8	8	2	22	1	4	56	4	0.0
27	0.8	0.2	6.2	96	1024.2	8	8	2	25	3	6	51	2	0.0
28	2.1	2.1	7.1	100	1027.4	8	8	0	23	4	4	53	5	0.1
29	2.1	2.1	7.1	100	1032.1	8	8	0	21	2	2	46	5	0.7
30	- 0.3	- 0.7	5.8	98	1029.8	9	9	.	13	2	2	45	1	-
31	0.4	0.2	6.2	98	1025.1	8	8	1	24	4	5	70	5	0.0

Godz. 13

DNI	TEMPERATURA POWIETRZA	TEMPERATURA PUNKTU ROSY	PREŻNOŚĆ PARY WODNEJ	WILGOTNOŚĆ WZGLĘDNA	CIŚNIENIE ATMOSFERYCZNE	ZACHMURZENIE			WIATR		WIDZIALNOŚĆ	POGODA		OPAD
	T	T_d	e	U	P_o	N	N_h	h	dd	v	V	ww	W	R
1	- 6.1	-10.2	2.8	74	1013.2	0	0	9	02	2	7	02	7	0.0
2	-10.7	-12.7	2.3	84	1029.6	5	5	2	26	3	6	20	4	0.0
3	- 2.8	- 6.3	3.8	78	1019.7	8	8	4	22	8	6	10	8	0.1
4	2.7	0.0	6.1	83	998.7	7	7	4	27	1C	7	25	6	0.2
5	2.4	- 0.7	5.8	79	1012.2	3	3	5	28	10	8	02	1	-
6	3.0	2.6	7.4	98	1000.7	8	4	2	23	7	5	61	7	2.0
7	1.0	0.2	6.2	93	994.8	8	8	3	28	8	5	85	8	2.0
8	0.4	- 0.2	6.0	96	991.1	8	7	1	12	4	4	71	7	1.3
9	- 2.3	- 4.3	3.8	73	1020.9	7	7	5	32	7	7	01	7	0.0
10	- 3.8	- 7.0	3.4	79	1034.2	2	0	9	24	6	7	03	1	-
11	- 1.4	- 7.8	3.4	62	1019.4	3	1	9	21	6	7	01	1	-
12	1.7	0.0	6.1	88	1019.9	8	8	4	23	7	6	10	6	0.0
13	1.2	- 0.2	6.0	90	999.2	8	8	3	21	6	5	85	7	0.2
14	0.3	- 0.2	6.0	93	981.4	8	6	3	26	8	6	85	7	1.4
15	1.1	- 0.9	5.7	87	1002.2	8	8	4	30	10	6	10	8	0.1
16	0.1	- 0.7	5.8	95	1006.8	8	8	2	19	6	5	77	2	0.0
17	1.8	- 0.2	6.0	87	991.5	8	8	5	23	8	7	26	2	0.2
18	0.4	- 0.5	5.9	91	1002.1	8	8	3	26	8	4	86	7	0.2
19	0.3	- 3.3	4.8	76	1018.7	1	0	9	15	3	6	10	1	-
20	- 2.2	- 5.0	4.2	81	1011.0	2	0	9	09	1	4	10	4	-
21	0.8	0.2	6.2	96	998.6	7	2	9	08	4	4	10	4	-
22	3.4	0.6	6.4	83	999.1	7	7	9	21	4	6	10	1	-
23	5.6	1.0	6.6	72	1008.1	7	1	9	15	3	6	10	2	-
24	2.9	0.4	6.3	85	1011.5	3	0	9	16	2	4	10	4	-
25	- 1.3	- 1.7	5.4	97	1012.7	9	9	.	00	0	2	49	4	-
26	0.3	0.3	6.2	100	1018.4	8	8	0	27	3	2	57	4	0.5
27	1.4	1.0	6.6	98	1026.4	8	8	1	24	5	5	51	5	0.1
28	3.0	2.6	7.4	98	1028.5	8	8	1	23	3	4	51	4	0.2
29	2.8	2.8	7.8	100	1032.8	9	9	.	22	2	2	45	4	-
30	0.9	0.6	6.4	98	1026.2	8	6	1	17	2	3	42	4	-
31	1.4	0.6	6.4	95	1027.1	8	8	2	26	7	5	10	7	0.3

Godz. 19

DNI	TEMPERATURA POWIETRZA	TEMPERATURA PUNKTU ROSY	PREŻNOŚĆ PARY WODNEJ	WILGOTNOŚĆ WZGLĘDNA	CIŚNIENIE ATMOSFERYCZNE	ZACHMURZENIE			WIATR		WIDZIALNOŚĆ	POGODA		OPAD
	T	T_d	e	U	P_o	N	N_h	h	dd	v	V	ww	W	R
1	-14.7	-17.8	1.5	79	1017.5	0	0	9	00	0	1	48	0	-
2	- 8.6	-10.2	2.8	89	1031.1	8	8	2	26	6	6	10	7	0.0
3	- 2.6	- 4.1	4.5	88	1012.7	8	8	4	24	8	6	71	3	0.2
4	2.1	- 0.5	5.9	84	1001.2	7	7	4	27	8	7	80	2	0.2
5	0.8	- 0.9	5.7	87	1016.4	1	1	5	27	8	7	01	1	-
6	2.8	1.0	6.6	89	997.5	1	1	5	25	7	7	26	6	1.4
7	1.1	0.0	6.1	91	1002.1	8	8	4	28	8	6	10	8	0.6
8	3.6	2.8	7.5	95	989.1	8	6	3	24	3	6	10	7	4.9
9	- 4.5	- 6.0	3.9	89	1028.0	2	2	9	29	5	6	10	7	0.1
10	- 5.0	- 8.6	3.2	76	1031.8	6	0	9	14	3	6	10	1	-
11	- 1.8	- 7.8	3.4	66	1015.9	7	7	9	21	6	6	05	1	-
12	1.5	0.0	6.1	93	1018.1	8	8	4	23	6	6	10	2	-
13	2.4	1.0	6.6	90	994.9	7	7	4	21	8	6	10	8	1.3
14	0.2	- 2.2	5.2	85	984.0	8	5	5	26	10	6	71	8	0.4
15	0.1	- 1.2	5.6	91	1009.7	8	8	3	30	10	6	71	2	0.1
16	0.2	- 0.5	5.9	96	1000.3	8	8	2	19	6	5	77	7	1.1
17	2.4	0.0	6.1	84	991.3	8	8	5	22	8	6	10	8	0.3
18	0.1	- 0.5	5.9	96	1007.4	3	3	4	25	6	7	27	8	0.7
19	- 1.8	- 5.0	4.2	80	1016.5	2	0	9	11	4	5	10	0	-
20	- 4.1	- 7.4	3.5	92	1010.2	0	0	9	07	2	4	10	0	-
21	1.4	0.8	6.5	96	996.4	5	0	9	10	3	5	10	2	-
22	2.8	1.5	6.8	90	1000.7	8	8	6	20	3	6	60	2	0.1
23	1.0	- 0.2	6.0	91	1010.2	1	0	9	09	3	5	10	1	-
24	- 2.4	- 3.0	4.9	96	1012.9	4	0	9	00	0	3	46	1	-
25	- 1.7	- 2.2	5.2	96	1012.7	9	9	.	28	2	1	49	4	-
26	0.5	0.2	6.2	98	1020.9	8	8	2	24	4	5	10	5	0.1
27	1.8	1.5	6.8	98	1027.5	8	8	0	22	4	4	10	5	0.0
28	2.6	2.6	7.4	100	1030.0	8	8	0	21	2	3	53	4	0.3
29	3.2	3.2	7.7	100	1033.0	8	8	1	23	2	2	44	6	0.2
30	0.2	0.0	6.1	98	1023.6	0	0	9	18	1	5	10	4	-
31	0.5	- 0.2	6.0	95	1028.7	3	3	6	25	5	6	10	1	-

Godz. 01

DNI	TEMPERATURA POWIETRZA	TEMPERATURA PUNKTU ROSY	PRĘŻNOŚĆ PARY WODNEJ	WILGOTNOŚĆ WZGLĘDNA	CIŚNIENIE ATMOSFERYCZNE	ZACHMURZENIE			WIATR		WIDZIALNOŚĆ	POGODA		OPAD
	T	T_d	e	U	P_o	N	N_h	h	dd	v	V	ww	W	R
1	−10.8	−12.7	2.3	88	1007.5	0	0	9	06	3	6	10	0	–
2	−15.1	−17.8	1.5	83	1019.2	0	0	9	31	2	5	10	0	–
3	−10.0	−12.7	2.3	83	1029.5	8	7	3	26	7	6	70	2	0.0
4	− 3.1	− 5.0	4.2	86	1005.1	8	4	5	25	10	5	71	3	0.0
5	1.0	− 0.2	9.0	61	998.5	8	7	4	31	9	6	23	7	0.0
6	− 1.0	− 5.0	4.2	74	1014.7	7	7	6	33	6	7	02	8	0.0
7	2.3	− 0.5	5.9	81	994.3	7	7	5	26	9	6	10	6	0.3
8	− 1.7	− 5.7	4.0	74	1002.6	2	2	6	34	5	7	01	1	–
9	3.3	2.3	7.2	92	992.6	8	7	4	25	5	6	10	7	2.4
10	− 9.7	−11.7	2.5	86	1029.7	1	1	9	27	3	7	01	0	–
11	− 6.2	− 8.6	3.2	83	1030.7	5	0	9	22	4	8	03	1	–
12	− 2.2	− 7.8	3.4	67	1014.5	8	8	6	25	9	7	02	1	–
13	0.8	− 1.9	5.3	83	1019.7	8	8	5	24	7	6	10	2	–
14	1.4	0.3	6.1	90	993.0	7	7	4	22	7	7	02	8	0.4
15	− 0.7	− 1.7	5.4	92	985.4	8	6	4	27	8	6	71	7	0.8
16	0.0	− 1.2	5.6	91	1008.8	7	7	4	32	7	6	70	2	0.0
17	− 0.4	− 1.9	5.3	89	996.6	8	8	4	21	7	6	10	7	0.0
18	1.4	− 1.2	5.6	83	992.9	7	7	4	26	10	6	71	7	0.9
19	0.1	− 2.4	5.1	84	1011.2	7	7	4	27	8	7	03	8	0.1
20	− 4.5	− 6.7	3.7	83	1018.0	7	7	7	14	4	7	03	1	–
21	− 0.6	− 2.4	5.1	87	1011.0	7	7	6	13	2	6	10	1	–
22	3.1	0.4	6.3	83	999.2	6	2	7	16	5	7	02	2	–
23	2.7	1.9	7.0	94	1005.4	0	0	5	18	3	6	21	6	1.6
24	− 2.4	− 2.4	5.1	100	1014.0	0	0	9	13	1	2	42	4	–
25	2.1	0.2	6.2	87	1016.0	0	0	9	18	4	7	02	0	–
26	2.6	0.4	6.3	86	1013.2	2	0	9	18	2	7	01	1	–
27	0.7	− 0.5	5.9	91	1020.4	8	8	3	30	6	6	10	5	0.0
28	2.1	1.0	6.6	92	1027.3	8	8	5	26	4	5	10	5	0.0
29	2.7	2.3	7.2	96	1029.6	8	8	1	28	5	5	51	5	0.7
30	2.4	2.1	7.1	98	1033.5	8	8	2	22	2	5	10	5	0.0
31	− 0.7	− 1.7	5.4	93	1024.6	0	0	9	20	4	6	10	0	–

Godz. 07

DNI	TEMPERATURA POWIETRZA	TEMPERATURA PUNKTU ROSY	PRĘŻNOŚĆ PARY WODNEJ	WILGOTNOŚĆ WZGLĘDNA	CIŚNIENIE ATMOSFERYCZNE	ZACHMURZENIE			WIATR		WIDZIALNOŚĆ	POGODA		OPAD
	T	T_d	e	U	P_o	N	N_h	h	dd	v	V	ww	W	R
1	− 9.7	−11.2	2.6	89	1007.7	8	8	3	36	4	5	10	1	–
2	−17.3	−19.5	1.3	85	1023.7	0	0	9	30	2	5	10	0	–
3	− 6.8	− 8.2	3.3	91	1026.6	8	7	2	25	5	5	70	2	0.0
4	− 1.0	− 3.3	4.8	85	996.2	8	7	4	25	13	5	71	3	1.2
5	0.6	0.0	6.1	96	1001.4	8	7	4	30	6	7	23	8	2.1
6	− 0.7	− 2.7	5.0	87	1012.6	8	7	4	26	5	7	02	2	–
7	1.6	0.0	6.1	88	989.3	7	7	4	26	10	7	23	6	0.8
8	− 2.7	− 4.7	4.3	86	1002.2	7	7	4	14	3	7	02	1	–
9	− 8.3	−11.2	2.6	80	1003.0	8	7	4	36	8	6	10	7	1.0
10	− 6.9	− 8.2	3.3	91	1032.2	7	7	2	27	5	6	10	1	–
11	− 6.0	−12.2	2.4	62	1026.0	4	0	9	22	5	7	01	1	–
12	− 0.7	− 1.9	5.3	90	1016.1	8	8	3	28	8	6	10	7	0.0
13	− 0.2	− 3.3	4.8	80	1010.7	7	7	9	22	7	6	10	2	–
14	1.6	0.0	6.1	88	983.6	8	7	4	18	7	5	72	2	0.1
15	− 1.4	− 2.4	5.1	93	987.3	8	7	4	25	9	5	71	1	1.0
16	− 1.7	− 3.0	4.9	91	1011.6	8	8	5	30	5	5	73	7	0.2
17	1.4	− 0.2	6.0	88	992.3	8	8	4	27	9	7	22	7	0.6
18	0.8	− 0.7	5.8	89	995.6	8	7	4	25	8	6	71	8	0.4
19	− 0.5	− 3.0	4.9	84	1015.5	7	6	5	26	6	7	26	2	0.0
20	− 0.4	− 4.7	4.3	73	1014.5	7	7	6	16	5	7	02	2	–
21	1.2	− 0.5	5.9	88	1007.3	7	7	7	13	5	6	10	2	–
22	3.3	0.6	6.4	83	998.3	6	2	9	18	5	7	02	2	–
23	2.1	0.6	6.4	90	1008.8	7	5	6	20	2	6	10	1	–
24	− 1.6	− 2.4	5.1	95	1014.9	7	6	7	14	2	5	10	4	–
25	0.7	− 0.5	5.9	91	1015.6	6	0	9	15	3	7	03	1	–
26	− 0.2	− 1.2	5.6	95	1015.3	8	8	1	31	2	2	46	1	–
27	0.7	− 1.2	5.6	87	1022.2	8	7	4	28	7	6	10	2	–
28	2.5	1.7	6.9	94	1027.2	8	7	3	26	5	5	61	5	0.0
29	1.8	1.5	6.8	98	1031.5	8	8	1	30	3	2	46	6	0.9
30	2.2	1.7	6.9	96	1032.2	8	7	1	21	2	5	10	5	0.0
31	1.4	− 0.5	5.9	87	1024.2	7	7	4	25	5	6	10	1	–

Godz. 13

1	− 6.3	− 8.6	3.2	83	1010.1	8	4	4	01	4	5	70	7	0.1
2	− 9.8	−13.8	2.1	72	1026.9	0	0	9	29	2	5	10	0	–
3	− 5.7	− 9.8	2.9	73	1020.0	8	8	5	25	9	6	10	7	0.0
4	2.2	0.0	6.1	86	994.0	7	7	4	28	11	7	03	8	0.6
5	1.4	− 1.7	5.4	80	1005.9	6	6	5	31	9	7	02	8	2.0
6	− 0.2	− 0.5	5.9	98	1004.4	8	6	2	20	6	4	73	2	0.8
7	1.2	0.0	6.1	91	985.8	8	8	4	27	10	7	25	6	0.3
8	− 0.1	− 2.2	5.2	87	997.9	8	7	6	14	4	6	22	2	0.0
9	− 9.3	−13.2	2.2	74	1014.7	5	3	4	35	9	7	02	8	0.0
10	− 3.4	− 6.7	3.7	79	1033.5	7	6	5	25	6	7	02	7	0.0
11	− 2.4	− 8.6	3.2	62	1021.6	6	1	9	23	5	7	03	1	–
12	1.8	− 0.7	5.8	84	1017.9	7	7	4	28	9	7	02	7	0.0
13	0.9	− 1.2	5.6	87	1003.5	8	7	5	21	7	6	71	2	0.0
14	1.0	− 0.5	5.9	89	982.4	8	7	4	24	8	6	85	7	1.5
15	0.8	− 0.5	5.9	91	992.9	8	7	4	28	10	6	70	3	0.7
16	− 2.5	− 5.4	4.1	80	1009.6	5	1	4	26	3	7	03	7	0.1
17	2.0	− 1.2	5.6	78	992.4	7	7	5	25	7	7	02	8	0.0
18	0.9	− 1.7	5.4	83	1001.0	5	5	4	27	7	7	26	7	0.1
19	− 0.8	− 4.4	4.4	76	1019.1	6	1	5	26	5	7	03	2	–
20	0.4	− 4.1	4.5	72	1013.6	7	7	6	14	2	7	03	1	–
21	3.4	0.4	6.3	85	1004.1	7	1	7	15	5	7	02	2	–
22	4.2	1.5	6.8	82	1000.3	5	5	5	20	3	7	01	2	–
23	3.1	1.7	6.9	91	1010.6	7	2	9	14	2	5	10	1	–
24	2.9	2.1	7.1	96	1014.9	6	3	7	14	3	6	10	2	–
25	4.2	1.5	6.8	82	1014.3	6	1	5	16	4	7	01	2	–
26	− 0.5	− 0.7	5.8	98	1017.1	8	8	1	28	3	3	46	4	–
27	1.1	0.2	6.2	95	1024.7	8	8	2	28	7	5	51	5	0.0
28	2.9	2.5	7.3	96	1027.9	8	8	2	26	5	4	53	6	0.5
29	2.2	1.9	7.0	98	1032.9	8	8	0	30	2	1	46	5	0.1
30	2.7	1.9	7.0	96	1029.6	6	6	2	20	3	4	28	2	–
31	0.7	0.2	6.2	96	1025.1	8	8	2	28	6	4	10	2	–

Godz. 19

1	−11.4	−14.4	2.0	81	1014.3	0	0	9	34	2	6	10	7	0.0
2	− 9.8	−11.7	2.5	86	1028.5	8	8	1	27	5	5	10	1	–
3	− 2.5	− 6.0	3.9	77	1011.2	8	6	5	25	12	5	71	2	0.2
4	1.6	− 0.9	5.7	83	995.9	7	6	5	25	8	7	02	8	0.3
5	1.1	− 1.9	5.3	79	1010.2	7	7	4	31	9	7	02	8	0.1
6	2.8	1.7	6.9	92	996.3	8	7	4	24	8	6	61	7	2.4
7	1.4	− 0.2	6.0	88	996.1	7	7	4	31	7	7	01	7	0.0
8	0.4	− 1.2	5.6	89	992.0	8	7	2	14	5	5	71	7	2.7
9	−10.5	−14.4	2.0	73	1025.1	0	0	9	34	6	7	02	1	–
10	− 5.6	− 8.2	3.3	81	1033.0	0	0	9	25	4	7	02	1	–
11	− 3.7	−10.2	2.8	60	1017.3	4	1	9	23	6	7	02	1	–
12	1.3	− 1.4	5.5	83	1018.5	7	7	4	25	6	6	10	2	–
13	1.0	− 0.7	5.8	88	996.6	8	7	4	23	8	6	85	7	0.7
14	0.2	− 2.5	5.9	96	981.8	8	7	3	26	8	5	71	8	0.3
15	0.0	− 1.7	5.4	88	1002.8	7	7	5	34	7	7	01	8	0.5
16	− 2.7	− 5.4	4.1	82	1004.7	8	8	4	19	5	7	02	2	–
17	1.3	− 0.9	5.7	85	991.4	8	7	4	25	9	6	71	8	0.5
18	0.1	− 1.9	5.3	86	1005.8	6	5	4	27	7	7	02	8	1.3
19	− 6.4	− 7.4	3.5	91	1021.0	6	0	9	14	3	5	10	1	–
20	1.4	− 1.9	5.3	79	1012.5	7	7	7	14	3	6	10	2	–
21	3.8	0.4	6.3	79	1001.6	5	4	7	16	6	7	01	2	–
22	3.1	1.7	6.9	91	1002.8	7	7	7	24	3	6	60	2	0.0
23	0.5	0.0	6.1	96	1013.5	2	0	9	13	2	5	10	1	–
24	2.7	1.0	6.6	89	1015.2	2	0	9	17	3	6	10	1	–
25	3.3	0.8	6.5	85	1013.1	5	1	9	17	4	7	02	2	–
26	0.4	0.2	6.2	98	1019.1	8	8	1	28	3	5	51	4	0.3
27	1.7	0.8	6.5	95	1026.4	8	8	2	27	5	5	10	5	0.0
28	2.7	2.3	7.2	96	1028.8	8	8	1	27	4	5	51	5	0.3
29	2.0	1.7	6.9	98	1033.9	8	8	1	24	2	3	42	4	–
30	0.8	0.2	6.2	96	1026.9	2	2	2	18	2	5	10	4	–
31	0.8	− 0.5	5.9	91	1026.0	8	8	3	28	6	6	10	7	0.0

Godz. 01

DNI	TEMPERATURA POWIETRZA	TEMPERATURA PUNKTU ROSY	PRĘŻNOŚĆ PARY WODNEJ	WILGOTNOŚĆ WZGLĘDNA	CIŚNIENIE ATMOSFERYCZNE	ZACHMURZENIE			WIATR		WIDZIALNOŚĆ	POGODA		OPAD
	T	T_d	e	U	P_o	N	N_h	h	dd	v	V	ww	W	R
1	− 7.2	− 8.5	3.2	90	1005.9	8	8	4	36	5	6	71	7	0.2
2	−14.0	−15.6	1.8	87	1014.9	8	0	9	29	3	7	02	2	−
3	−10.6	−12.3	2.4	87	1027.7	8	8	4	22	3	6	10	1	−
4	− 4.2	− 5.7	4.0	88	1005.3	8	8	4	25	8	6	71	3	1.4
5	0.4	− 0.4	5.9	94	994.8	8	8	4	24	6	6	10	7	0.3
6	− 2.1	− 5.4	4.1	78	1010.7	6	6	4	27	7	7	02	1	−
7	2.1	0.6	6.4	90	993.9	8	8	4	22	4	6	60	7	1.3
8	− 1.8	− 3.5	4.7	88	998.5	8	8	4	30	7	7	26	2	0.0
9	1.8	1.0	6.6	94	993.0	8	8	4	19	5	6	21	7	2.9
10	−14.4	−16.7	1.7	83	1028.9	0	0	9	29	5	6	10	0	−
11	− 7.6	− 9.8	2.9	84	1032.3	2	0	9	21	1	7	03	0	−
12	− 5.2	− 9.8	2.9	69	1015.4	8	8	9	21	6	7	03	1	−
13	0.1	− 1.9	5.3	87	1016.1	8	8	4	21	6	7	02	2	−
14	− 0.7	− 1.9	5.3	90	994.9	8	8	4	20	8	7	22	7	0.1
15	− 0.2	− 1.7	5.4	89	994.0	8	8	4	24	6	6	70	8	0.5
16	− 1.6	− 2.7	5.0	92	1005.8	8	8	4	32	6	6	71	2	0.0
17	− 4.6	− 6.7	3.7	86	1000.5	6	6	4	17	4	7	01	2	−
18	0.1	− 0.8	5.8	94	994.0	8	8	4	23	7	6	85	8	0.2
19	− 1.4	− 2.4	5.1	91	1009.8	0	0	9	24	5	7	01	1	−
20	− 8.4	− 9.4	3.0	92	1022.4	0	0	9	12	2	6	10	0	−
21	− 4.3	− 5.2	4.2	94	1013.8	0	0	9	12	3	7	01	1	−
22	5.1	1.0	6.6	75	1003.0	8	8	4	17	5	7	03	2	−
23	2.4	1.6	6.9	93	1006.2	8	8	5	20	3	7	03	2	−
24	1.6	1.1	6.6	96	1015.1	5	0	9	15	2	6	10	2	−
25	0.4	− 0.4	5.9	94	1018.4	0	0	9	14	4	7	02	0	−
26	0.9	0.1	6.1	94	1015.2	8	0	9	19	2	7	02	2	−
27	0.5	− 0.3	6.0	94	1018.6	8	8	4	27	2	6	10	2	−
28	1.4	0.9	6.5	96	1026.6	8	8	4	24	4	6	10	2	−
29	1.8	1.3	6.7	96	1029.0	8	8	4	24	4	6	10	2	−
30	1.1	0.3	6.2	94	1034.3	8	8	4	21	3	6	10	2	−
31	0.6	0.0	6.1	96	1025.7	7	7	4	19	4	6	10	4	−

Godz. 07

DNI	TEMPERATURA POWIETRZA	TEMPERATURA PUNKTU ROSY	PRĘŻNOŚĆ PARY WODNEJ	WILGOTNOŚĆ WZGLĘDNA	CIŚNIENIE ATMOSFERYCZNE	ZACHMURZENIE			WIATR		WIDZIALNOŚĆ	POGODA		OPAD
	T	T_d	e	U	P_o	N	N_h	h	dd	v	V	ww	W	R
1	− 6.0	− 7.5	3.5	89	1004.4	8	8	4	01	5	5	71	7	0.5
2	−14.6	−16.9	1.6	83	1019.2	0	0	9	30	6	7	02	1	−
3	− 9.5	−12.0	2.4	82	1025.8	8	8	4	25	4	7	03	2	−
4	− 3.2	− 4.2	4.5	92	994.7	8	8	4	21	7	5	73	3	2.4
5	− 0.4	− 1.4	5.5	93	997.7	8	8	4	27	5	6	71	2	0.0
6	− 4.4	− 6.7	3.7	83	1011.9	6	6	4	25	3	6	10	1	−
7	0.7	− 0.1	6.0	94	989.8	8	6	4	25	4	6	71	6	0.4
8	− 6.2	− 8.1	3.3	86	1002.9	0	0	4	32	4	7	02	2	−
9	− 2.2	− 4.1	4.5	87	998.0	8	8	4	32	7	6	10	2	−
10	−15.1	−16.8	1.6	86	1032.6	5	3	4	23	2	6	10	1	−
11	− 8.8	−10.7	2.7	86	1028.5	3	0	9	20	4	7	01	1	−
12	− 3.4	− 5.0	4.2	86	1015.5	8	8	5	21	5	7	03	7	0.3
13	− 1.6	− 4.4	4.4	82	1013.4	8	8	4	21	6	6	70	2	0.0
14	− 1.6	− 3.3	4.8	88	988.5	6	6	4	18	7	7	01	2	−
15	− 1.6	− 3.0	4.9	89	988.7	8	8	4	21	6	7	02	7	0.0
16	− 1.8	− 3.0	4.9	91	1009.1	8	8	4	31	3	7	02	7	0.0
17	− 2.0	− 3.3	4.8	90	992.8	8	8	4	21	5	6	70	2	0.0
18	0.6	− 0.9	5.7	89	996.0	8	8	4	22	8	7	24	2	0.2
19	− 1.4	− 2.4	5.1	91	1014.9	6	2	4	23	4	6	70	1	0.0
20	− 2.2	− 5.4	4.1	79	1017.4	8	8	4	16	4	7	02	1	−
21	− 2.8	− 3.5	4.7	95	1011.1	7	7	4	10	3	6	10	1	−
22	3.2	0.4	6.3	83	1001.4	8	8	4	15	4	7	02	2	−
23	0.5	0.0	6.1	96	1010.0	6	0	9	19	3	6	10	1	−
24	− 0.1	− 0.7	5.8	96	1016.7	3	0	9	14	2	6	10	1	−
25	− 0.4	− 1.3	5.6	94	1018.9	5	0	9	16	3	7	03	1	−
26	1.6	0.4	6.3	92	1014.5	5	5	5	17	2	7	01	2	−
27	0.6	− 1.4	5.5	86	1020.9	8	8	4	25	5	6	10	2	−
28	1.8	1.3	6.7	96	1026.8	8	8	4	23	4	6	10	2	−
29	1.4	1.4	6.8	100	1030.5	8	8	4	24	4	2	46	2	−
30	1.2	0.4	6.3	94	1033.9	8	8	4	18	2	6	10	2	−
31	0.6	− 0.2	6.0	93	1023.8	8	8	4	18	4	6	10	2	−

Godz. 13

DNI	TEMPERATURA POWIETRZA	TEMPERATURA PUNKTU ROSY	PRĘŻNOŚĆ PARY WODNEJ	WILGOTNOŚĆ WZGLĘDNA	CIŚNIENIE ATMOSFERYCZNE	ZACHMURZENIE			WIATR		WIDZIALNOŚĆ	POGODA		OPAD
	T	T_d	e	U	P_o	N	N_h	h	dd	v	V	ww	W	R
1	− 6.8	− 9.6	2.9	79	1007.2	8	8	9	34	5	8	10	7	0.0
2	−18.2	−13.2	2.2	76	1024.4	0	0	9	27	5	7	02	0	−
3	− 6.4	− 9.0	3.1	80	1020.4	8	8	5	21	7	6	10	7	0.1
4	− 0.5	− 1.9	5.3	89	992.7	8	6	4	21	10	6	73	3	1.4
5	1.2	− 1.7	5.4	81	1002.3	7	7	4	24	6	8	03	7	0.0
6	− 0.8	− 3.0	4.9	85	1007.2	8	8	9	19	4	7	03	2	−
7	1.1	0.0	6.1	91	998.7	8	8	4	24	7	6	83	7	1.9
8	− 3.1	− 6.0	3.9	81	1001.9	8	8	9	11	3	6	10	2	−
9	−11.4	−14.3	2.0	79	1009.8	8	8	4	31	7	6	10	7	0.0
10	− 6.6	− 7.8	3.4	91	1033.6	8	8	4	21	3	6	10	8	0.0
11	− 4.6	− 9.8	2.9	67	1022.1	2	0	9	19	5	7	02	1	−
12	0.8	− 1.4	5.5	86	1016.1	7	7	4	24	8	6	10	2	−
13	− 1.6	− 5.0	4.2	76	1007.1	6	0	9	17	6	7	02	7	0.0
14	0.0	− 1.7	5.4	88	994.4	7	5	5	21	5	6	10	8	1.2
15	− 1.2	− 2.2	5.2	92	991.4	8	8	4	21	6	6	85	5	0.4
16	− 2.7	− 4.4	4.6	87	1004.1	5	5	9	27	3	7	03	7	0.0
17	1.5	− 1.7	5.4	78	992.4	7	7	4	25	7	7	02	7	0.5
18	0.9	− 1.2	5.6	87	1000.5	7	7	4	21	5	7	02	8	0.3
19	− 1.5	− 4.1	4.5	82	1019.3	6	6	4	25	5	7	03	7	0.0
20	0.7	− 4.1	4.5	71	1015.3	5	0	9	15	4	7	02	2	−
21	4.2	1.0	6.4	79	1008.5	6	6	4	14	3	7	02	2	−
22	4.4	1.7	6.9	82	1002.0	7	2	5	16	4	7	03	2	−
23	3.2	1.2	6.7	87	1012.5	8	0	9	17	1	6	10	2	−
24	4.2	1.7	6.9	84	1017.0	8	0	9	16	2	7	02	1	−
25	3.1	0.8	6.5	85	1017.4	8	4	9	16	2	7	01	2	−
26	4.6	1.9	7.0	83	1015.3	8	8	5	23	1	7	03	2	−
27	0.9	0.1	6.1	96	1023.1	8	8	4	27	5	6	10	7	0.6
28	2.4	1.5	6.8	96	1027.1	8	8	4	25	4	5	51	2	0.0
29	1.9	1.1	6.6	96	1032.1	8	8	3	24	2	3	42	4	−
30	4.1	1.7	6.9	85	1031.4	5	3	5	17	3	6	10	2	−
31	1.2	0.0	6.1	91	1024.1	8	8	4	25	4	6	10	2	−

Godz. 19

DNI	TEMPERATURA POWIETRZA	TEMPERATURA PUNKTU ROSY	PRĘŻNOŚĆ PARY WODNEJ	WILGOTNOŚĆ WZGLĘDNA	CIŚNIENIE ATMOSFERYCZNE	ZACHMURZENIE			WIATR		WIDZIALNOŚĆ	POGODA		OPAD
	T	T_d	e	U	P_o	N	N_h	h	dd	v	V	ww	W	R
1	− 9.8	−11.9	2.5	85	1010.5	8	8	9	33	6	6	10	2	−
2	−13.2	−14.7	1.9	88	1027.9	0	0	9	24	3	7	02	0	−
3	− 3.6	− 7.4	3.5	77	1011.8	8	8	4	23	8	6	71	2	0.8
4	0.5	− 0.3	6.0	94	991.6	8	8	4	25	8	6	73	3	0.6
5	− 0.9	− 2.7	5.0	87	1007.3	7	7	4	26	5	7	22	2	0.3
6	0.2	− 0.6	5.8	94	997.2	8	6	4	17	3	6	71	7	1.4
7	1.1	− 0.2	6.0	90	992.1	8	8	4	28	6	7	02	8	2.9
8	− 2.2	− 3.1	4.9	94	996.5	8	6	4	10	5	5	73	7	0.7
9	−13.6	−16.4	1.7	80	1020.4	0	0	9	30	8	6	10	1	−
10	− 4.6	− 7.0	3.6	83	1032.7	3	1	4	21	5	7	01	1	−
11	− 4.0	− 9.8	2.9	74	1018.6	2	0	9	21	7	7	02	1	−
12	0.2	− 2.2	5.2	85	1018.2	5	5	4	21	7	7	02	1	−
13	− 1.2	− 3.3	4.8	86	999.9	8	8	4	19	6	7	22	2	0.0
14	0.4	− 1.0	5.7	93	982.4	8	8	4	21	4	6	85	2	0.0
15	− 0.9	− 1.9	5.3	92	997.4	8	8	4	32	4	6	71	3	0.2
16	− 3.3	− 5.0	4.2	86	1006.8	7	7	4	23	1	7	01	7	0.0
17	0.8	0.0	6.1	93	992.7	8	8	4	21	7	6	85	2	0.0
18	− 0.6	− 1.7	5.4	92	1005.2	7	7	4	24	6	7	26	2	0.1
19	− 5.9	− 7.0	3.6	92	1022.5	0	0	9	16	2	6	10	1	−
20	− 4.4	− 5.6	4.0	91	1015.0	0	0	9	09	2	7	02	1	−
21	3.8	0.4	6.3	79	1005.6	7	7	4	15	3	7	01	2	−
22	3.2	1.9	7.0	91	1003.7	5	5	5	18	4	7	02	2	−
23	1.8	1.3	6.7	96	1014.5	6	0	9	13	4	6	10	2	−
24	2.7	1.2	6.7	90	1017.8	0	0	9	16	3	7	01	1	−
25	2.4	0.4	6.3	87	1016.2	8	2	5	15	4	7	02	2	−
26	0.2	− 0.4	5.9	96	1016.9	8	8	4	27	3	6	10	2	−
27	0.9	0.1	6.1	94	1025.1	8	8	4	25	6	6	10	2	−
28	2.2	1.7	6.9	94	1028.2	8	8	4	24	4	6	10	5	0.0
29	1.4	0.4	6.3	93	1034.1	8	8	4	25	4	6	10	4	−
30	0.0	0.0	6.1	100	1029.0	8	8	3	16	3	3	42	2	−
31	0.5	0.2	6.2	98	1025.2	8	8	4	24	3	6	22	2	0.0

Godz. 01

DNI	TEMPERATURA POWIETRZA T	TEMPERATURA PUNKTU ROSY T_d	PRĘŻNOŚĆ PARY WODNEJ e	WILGOTNOŚĆ WZGLĘDNA U	CIŚNIENIE ATMOSFERYCZNE P_o	ZACHMURZENIE N	N_h	h	WIATR dd	v	WIDZIALNOŚĆ V	POGODA ww	W	OPAD R
1	− 7.4	− 9.5	3.0	85	1008.6	8	6	5	28	4	6	71	7	0.2
2	− 8.1	−10.4	2.8	84	1021.0	8	4	5	30	2	5	71	7	2.0
3	− 6.6	− 8.6	3.2	86	1031.3	8	8	3	26	5	4	10	2	−
4	− 2.4	− 3.5	4.7	93	1006.9	8	5	5	22	9	6	66	7	0.2
5	2.0	0.6	6.4	90	1006.3	8	7	5	29	5	7	02	8	0.1
6	0.1	− 0.5	5.9	96	1017.6	3	0	9	25	4	7	03	0	−
7	2.8	0.4	6.3	84	995.2	8	8	5	26	9	8	03	1	−
8	0.8	0.3	6.2	96	1003.4	8	8	5	24	2	5	60	2	0.1
9	− 1.8	− 3.5	4.7	89	997.6	8	3	5	35	5	6	71	6	0.1
10	− 6.2	− 8.2	3.3	85	1033.0	0	0	9	27	1	6	10	1	−
11	− 4.7	− 9.4	3.0	68	1028.0	2	0	9	22	4	7	02	1	−
12	− 1.0	− 1.9	5.3	92	1017.2	8	8	6	26	6	5	71	7	0.5
13	1.4	− 1.7	5.4	80	1015.1	7	7	5	23	6	6	10	2	−
14	1.6	− 0.7	5.8	85	988.5	8	8	5	22	6	6	86	2	0.1
15	− 1.6	− 3.0	4.9	89	990.6	8	8	4	27	6	7	26	2	0.4
16	− 2.3	− 2.9	4.9	96	1016.0	8	8	5	27	4	7	02	2	−
17	0.4	− 0.2	6.0	96	995.8	8	7	6	24	6	5	71	3	1.6
18	1.5	− 2.2	5.2	77	995.7	8	8	4	26	7	7	85	2	0.0
19	− 0.8	− 3.0	4.9	85	1013.3	0	0	9	26	5	6	10	1	−
20	− 2.9	− 5.0	4.2	86	1012.6	0	0	9	14	3	6	10	0	−
21	− 3.0	− 4.0	4.5	93	1006.0	0	0	9	15	3	4	10	0	−
22	3.9	1.2	6.7	84	994.1	8	0	9	22	6	6	10	1	−
23	3.4	1.0	6.6	85	1003.0	8	3	7	20	4	6	10	2	−
24	3.5	1.7	6.9	87	1009.7	0	0	9	C6	3	5	10	0	−
25	2.4	1.5	6.8	94	1013.7	0	0	9	00	0	5	10	0	−
26	− 0.4	− 0.4	5.9	100	1014.8	9	9	.	23	1	2	56	4	0.2
27	0.2	− 0.9	5.7	91	1023.4	8	8	5	24	5	6	10	1	−
28	2.6	1.7	6.9	94	1028.4	8	8	3	21	5	5	51	2	0.0
29	3.6	3.6	7.9	100	1031.2	9	9	.	26	3	3	51	4	0.2
30	3.2	2.4	7.3	95	1031.0	8	8	7	18	3	6	10	4	−
31	0.1	− 1.4	5.5	89	1024.1	0	0	9	24	5	6	10	0	−

Godz. 07

DNI	TEMPERATURA POWIETRZA T	TEMPERATURA PUNKTU ROSY T_d	PRĘŻNOŚĆ PARY WODNEJ e	WILGOTNOŚĆ WZGLĘDNA U	CIŚNIENIE ATMOSFERYCZNE P_o	ZACHMURZENIE N	N_h	h	WIATR dd	v	WIDZIALNOŚĆ V	POGODA ww	W	OPAD R
1	− 6.2	− 8.1	3.3	86	1009.6	8	8	5	30	2	5	71	7	1.7
2	−11.9	−14.4	2.0	82	1026.1	9	9	.	27	3	3	70	4	0.1
3	− 7.6	−10.2	2.8	81	1026.8	8	8	5	24	6	6	70	2	0.0
4	0.8	0.3	6.2	96	1007.6	2	8	5	26	6	6	22	6	0.9
5	1.6	0.0	6.1	88	1009.4	7	7	5	30	6	7	02	2	−
6	0.5	0.2	6.2	98	1009.6	8	8	9	17	5	5	60	1	0.3
7	1.2	0.4	6.3	94	994.7	8	8	4	26	8	6	73	7	0.8
8	0.4	0.4	6.4	100	996.1	8	8	7	15	4	3	73	4	0.1
9	− 3.8	− 7.4	3.5	76	1011.9	6	2	5	36	4	7	03	7	0.6
10	− 7.1	− 9.8	2.9	79	1034.2	4	4	9	24	3	6	10	1	−
11	− 5.4	−10.7	2.7	65	1023.3	2	0	9	20	6	7	01	1	−
12	0.8	− 1.7	5.4	85	1015.3	7	7	6	26	6	6	10	7	0.1
13	− 0.1	− 0.7	5.8	96	1006.2	8	8	5	22	6	5	71	2	0.2
14	0.1	− 0.5	5.9	96	985.1	7	7	4	27	6	5	85	2	3.0
15	− 2.0	− 2.9	4.9	90	996.8	8	8	4	28	6	5	71	8	0.5
16	− 1.9	− 3.1	4.9	92	1012.5	8	8	5	23	3	6	71	2	0.0
17	0.6	− 0.2	6.0	94	994.6	8	7	6	24	6	6	10	7	0.4
18	0.1	− 0.5	5.9	96	1000.3	7	7	4	26	7	6	95	8	0.6
19	− 3.6	− 5.4	4.1	87	1016.3	2	0	9	20	3	6	10	0	−
20	− 2.7	− 5.0	4.2	84	1010.9	0	0	9	18	4	6	10	0	−
21	− 4.0	− 6.7	3.7	94	1002.1	0	0	9	08	3	3	48	0	0.2
22	4.3	1.0	6.6	79	996.0	3	5	9	22	5	6	10	1	−
23	4.0	1.2	6.7	82	1005.7	8	8	9	20	4	7	03	1	−
24	− 1.8	− 2.0	5.3	98	1010.5	2	0	9	00	0	3	43	4	−
25	1.9	1.0	6.6	94	1012.5	0	0	9	12	1	5	10	0	−
26	0.1	0.1	6.2	100	1017.1	9	9	.	23	1	3	54	4	0.1
27	0.6	− 0.2	6.0	94	1025.2	8	8	4	25	5	5	50	2	0.0
28	2.8	2.8	7.5	100	1028.2	9	9	.	24	4	3	51	4	0.2
29	3.2	3.2	7.7	100	1032.0	9	9	.	24	2	2	51	4	0.3
30	0.8	0.3	6.2	96	1028.5	0	0	9	19	3	6	10	1	−
31	− 0.1	− 0.1	6.1	100	1026.0	8	8	5	26	3	4	71	5	0.1

Godz. 13

1	− 4.4	− 5.6	4.0	91	1013.3	8	7	4	27	1	5	86	7	1.0
2	− 8.9	−11.3	2.6	83	1029.7	8	8	3	24	3	5	77	4	0.0
3	− 3.6	− 7.8	3.4	72	1021.6	8	8	9	25	7	8	71	3	0.1
4	2.7	1.9	7.0	94	1001.7	7	7	5	28	6	8	01	6	0.5
5	1.9	0.2	6.2	88	1014.7	5	5	4	30	5	8	02	2	−
6	4.4	3.9	8.1	97	1001.7	8	4	3	22	7	5	61	5	0.8
7	0.5	0.0	6.1	96	997.8	8	6	5	27	6	6	71	7	0.9
8	0.9	0.6	6.4	98	986.3	8	4	4	17	6	4	63	7	4.8
9	− 1.7	− 7.4	3.5	64	1022.0	3	2	5	34	4	8	03	1	−
10	− 3.4	− 8.2	3.3	69	1034.3	4	0	9	21	5	6	05	0	−
11	− 2.1	−10.7	2.7	52	1015.9	5	1	9	22	5	7	02	1	−
12	1.3	− 0.5	5.9	88	1020.9	7	7	5	25	6	6	10	2	−
13	0.5	0.2	6.2	98	994.7	8	8	4	21	6	5	85	7	1.1
14	0.0	− 0.3	6.0	98	984.9	7	7	5	21	8	8	38	8	0.6
15	− 0.1	− 0.1	6.1	100	1005.7	8	8	4	31	7	6	71	5	0.4
16	− 0.5	− 0.8	5.7	98	1006.6	8	5	4	22	6	5	71	3	0.2
17	2.1	− 1.2	5.6	79	993.0	7	7	5	24	7	7	26	7	0.1
18	0.7	− 1.4	5.5	87	1004.2	7	7	5	25	7	7	20	8	0.0
19	0.7	− 4.7	4.3	66	1017.2	1	0	9	17	2	6	05	0	−
20	0.0	− 4.1	4.5	74	1010.4	0	0	9	13	3	6	10	0	−
21	− 2.6	− 3.6	4.7	93	998.3	9	9	.	18	1	3	43	4	−
22	4.1	0.6	6.4	77	998.7	7	7	9	21	3	6	10	1	−
23	6.4	1.0	6.6	68	1007.1	7	0	5	17	2	7	01	2	−
24	− 1.1	− 1.5	5.5	97	1011.0	9	9	.	14	1	2	45	4	0.1
25	− 1.0	− 1.1	5.6	99	1012.4	9	9	.	20	1	1	47	4	−
26	0.3	0.3	6.2	100	1019.2	9	9	.	28	3	1	51	4	0.2
27	1.8	1.3	6.7	96	1027.1	8	8	2	24	4	4	10	5	0.0
28	3.6	3.4	7.8	98	1029.2	8	8	1	24	4	4	30	4	0.2
29	4.1	3.9	8.0	98	1032.6	7	7	3	23	2	5	21	5	0.2
30	3.8	1.5	6.8	85	1029.2	1	0	9	16	1	6	10	0	−
31	0.7	− 0.1	6.0	94	1027.8	8	5	4	30	3	5	10	7	0.1

Godz. 19

1	− 6.3	− 8.2	3.3	86	1017.1	8	7	4	28	3	4	71	7	0.5
2	− 8.3	−10.6	2.7	83	1031.2	8	8	5	23	5	6	10	7	0.0
3	− 2.6	− 6.0	3.9	78	1015.1	8	8	4	24	8	7	71	3	0.1
4	2.7	0.4	6.3	86	1004.2	7	7	4	28	6	8	01	8	0.1
5	0.3	− 0.7	5.8	93	1018.4	2	2	9	28	5	7	01	1	−
6	2.4	1.5	6.8	94	999.5	2	2	6	24	6	8	03	6	1.2
7	0.7	− 0.1	6.0	94	1004.0	8	8	5	30	4	7	01	7	0.1
8	4.5	3.8	8.0	94	990.5	8	4	5	24	5	7	03	8	3.3
9	− 3.8	− 4.9	4.2	82	1029.1	8	8	4	31	2	5	70	8	0.9
10	− 5.8	− 9.8	2.9	74	1031.6	5	0	9	18	2	7	01	1	−
11	− 2.6	− 9.4	3.0	59	1016.8	6	0	9	22	7	7	01	1	−
12	1.7	− 1.2	5.6	82	1019.0	7	7	5	26	5	6	10	2	−
13	2.0	1.0	6.6	94	996.2	8	5	4	24	6	7	01	8	0.4
14	− 1.4	− 2.2	5.2	94	986.9	7	7	5	27	5	7	85	3	3.0
15	− 2.1	− 3.5	4.7	88	1012.5	6	6	5	30	3	6	10	8	0.3
16	0.0	− 0.3	6.0	98	1000.1	7	7	6	22	7	5	71	3	1.2
17	2.2	− 1.2	5.6	78	994.3	8	8	5	24	6	8	01	8	0.1
18	0.5	− 3.0	4.9	78	1008.6	4	4	6	26	6	7	01	8	0.0
19	− 2.0	− 4.1	4.5	85	1014.8	0	0	9	11	4	7	01	0	−
20	− 1.8	− 3.8	4.6	83	1009.1	0	0	9	11	3	5	10	0	−
21	1.4	0.4	6.4	94	995.2	8	0	9	15	3	5	10	4	−
22	3.4	0.4	6.3	80	1000.8	7	7	9	21	4	6	10	6	0.0
23	4.0	1.2	6.7	82	1009.2	0	0	9	18	3	7	02	1	−
24	0.2	− 0.7	5.8	94	1012.7	4	0	9	20	3	5	10	4	−
25	− 2.0	− 2.0	5.3	100	1013.2	9	9	.	28	2	1	45	4	−
26	− 0.1	− 0.4	5.9	98	1021.7	8	8	4	25	2	6	10	5	0.2
27	2.3	1.2	6.7	92	1028.0	2	8	5	23	4	5	12	5	0.0
28	3.7	3.5	7.8	98	1030.7	8	8	2	26	3	4	51	4	0.1
29	3.1	2.8	7.5	98	1032.6	9	9	4	17	3	3	43	1	−
30	1.5	− 0.7	5.8	85	1023.3	0	0	9	22	6	7	02	0	−
31	− 0.2	− 0.8	5.8	96	1029.6	0	0	9	26	4	6	10	1	−

Godz. 01

DNI	TEMPERATURA POWIETRZA T	TEMPERATURA PUNKTU ROSY T_d	PRĘŻNOŚĆ PARY WODNEJ e	WILGOTNOŚĆ WZGLĘDNA U	CIŚNIENIE ATMOSFERYCZNE P_o	ZACHMURZENIE N	N_h	h	WIATR dd	v	WIDZIALNOŚĆ V	POGODA ww	W	OPAD R
1	− 5.9	− 7.4	3.5	89	1007.5	8	8	4	27	5	6	70	3	0.0
2	− 5.8	− 6.5	3.7	95	1020.9	8	8	4	27	2	5	10	2	−
3	− 6.5	− 8.1	3.3	89	1031.4	8	8	4	23	6	5	71	7	0.0
4	− 2.7	− 4.0	4.5	91	1007.1	8	8	4	23	12	5	73	3	0.0
5	2.4	− 0.4	5.9	81	1005.3	8	7	5	27	7	7	80	2	0.0
6	− 1.0	− 1.6	5.4	96	1017.9	8	8	9	24	3	7	03	1	−
7	2.9	− 0.7	5.8	77	995.3	8	3	6	24	10	7	60	1	0.0
8	0.6	0.0	6.1	96	1002.8	8	8	5	21	1	6	60	7	0.0
9	− 1.1	− 1.7	5.4	96	996.4	8	8	4	35	8	6	66	2	0.1
10	− 4.1	− 5.6	4.0	89	1033.2	8	8	5	29	4	7	71	1	0.0
11	− 8.6	−10.1	2.8	89	1029.1	6	0	9	17	1	6	10	2	−
12	− 1.4	− 2.2	5.2	94	1017.1	8	8	4	23	6	5	71	7	0.2
13	1.7	− 1.1	5.6	81	1015.6	5	5	5	22	5	6	10	6	0.0
14	1.9	0.0	6.1	87	989.7	8	5	5	21	4	7	01	8	0.0
15	− 1.2	− 2.2	5.2	93	988.4	7	7	5	25	7	7	03	7	1.0
16	− 1.6	− 3.8	4.6	85	1015.4	8	8	5	28	5	7	02	7	0.1
17	0.8	0.3	6.2	96	996.0	8	5	3	22	8	6	68	7	1.6
18	1.8	− 1.3	5.5	83	995.0	8	8	4	24	8	7	85	2	0.0
19	− 0.4	− 1.9	5.3	90	1013.4	7	7	6	24	4	7	03	1	−
20	− 2.4	− 4.4	4.4	86	1012.9	0	0	9	11	2	6	10	1	−
21	− 4.9	− 5.2	4.1	98	1006.6	0	0	9	12	2	5	10	0	−
22	1.8	1.3	6.7	96	994.3	8	7	5	13	2	5	10	1	−
23	2.5	0.9	6.5	89	1003.7	8	8	5	15	2	6	10	6	0.0
24	0.0	− 0.3	6.0	98	1010.3	0	0	9	06	1	5	10	1	−
25	− 2.3	− 2.9	4.9	96	1014.3	0	0	9	02	2	4	10	0	−
26	− 1.4	− 1.4	5.5	100	1015.1	8	8	2	24	1	4	10	4	−
27	− 0.8	− 1.4	5.5	96	1023.3	0	0	9	23	3	6	10	5	0.0
28	2.8	1.1	6.6	88	1028.8	8	8	5	23	3	6	10	2	−
29	2.6	2.6	7.4	100	1031.8	9	9	.	24	2	3	51	4	0.3
30	1.4	1.1	6.6	98	1032.2	0	0	9	16	2	5	10	1	−
31	− 1.2	− 1.8	5.4	96	1024.6	0	0	9	21	3	6	10	0	−

Godz. 07

DNI	TEMPERATURA POWIETRZA T	TEMPERATURA PUNKTU ROSY T_d	PRĘŻNOŚĆ PARY WODNEJ e	WILGOTNOŚĆ WZGLĘDNA U	CIŚNIENIE ATMOSFERYCZNE P_o	ZACHMURZENIE N	N_h	h	WIATR dd	v	WIDZIALNOŚĆ V	POGODA ww	W	OPAD R
1	− 6.1	− 7.6	3.4	89	1009.3	8	8	4	26	2	6	70	7	0.1
2	− 6.5	− 7.7	3.4	91	1025.2	8	8	5	27	2	5	10	7	0.0
3	− 8.4	−10.7	2.7	83	1027.6	8	8	7	23	3	6	10	7	0.0
4	0.9	0.1	6.1	94	1000.6	8	3	4	25	10	6	22	3	3.3
5	1.6	− 0.6	5.8	85	1008.6	7	7	5	27	7	7	80	2	0.0
6	0.0	0.0	6.1	100	1010.9	8	8	4	18	3	5	79	6	0.5
7	1.2	0.7	6.4	96	993.8	8	4	4	24	10	7	68	6	0.4
8	1.0	− 1.0	5.7	87	997.8	8	8	4	14	3	6	10	6	0.0
9	− 2.7	− 5.7	4.0	83	1010.2	8	7	4	34	10	7	71	6	0.2
10	− 6.0	− 7.5	3.5	89	1034.5	6	6	8	25	3	7	03	7	0.0
11	− 8.0	−10.2	2.8	84	1024.4	4	0	9	17	2	6	10	1	−
12	1.0	− 0.4	5.9	90	1019.3	8	8	4	24	6	5	10	7	0.2
13	1.5	− 2.3	5.2	76	1007.5	8	8	7	18	6	6	71	2	0.1
14	0.9	− 1.0	5.7	88	985.0	6	5	4	26	8	7	03	7	2.7
15	− 1.5	− 2.3	5.2	94	994.4	8	8	4	27	10	6	71	3	0.5
16	− 1.8	− 2.9	4.9	92	1014.1	8	8	5	21	3	7	02	7	0.0
17	0.9	− 0.2	6.0	92	994.5	6	6	5	23	6	7	02	7	0.6
18	0.9	− 0.5	5.9	90	969.9	7	7	4	25	8	7	22	7	0.5
19	− 3.8	− 4.9	4.2	92	1016.9	1	0	9	21	1	6	10	1	−
20	− 7.0	− 7.9	3.4	93	1011.8	0	0	9	00	0	5	10	0	−
21	− 5.1	− 5.4	4.1	98	1002.3	8	8	9	06	1	4	28	1	−
22	1.6	1.1	6.6	96	996.1	4	4	5	19	3	6	10	1	−
23	1.1	0.0	6.1	92	1006.5	2	2	9	00	0	6	10	1	−
24	− 0.9	− 1.0	5.7	99	1010.5	4	0	9	10	1	5	10	0	−
25	− 3.2	− 3.6	4.7	97	1013.0	9	9	.	00	0	3	47	0	−
26	− 0.2	− 0.2	6.0	100	1017.4	8	8	2	25	1	4	56	4	0.2
27	0.7	− 0.4	5.9	92	1025.3	8	8	5	23	3	5	10	1	−
28	2.7	2.2	7.2	96	1028.5	8	8	4	23	5	5	58	6	0.1
29	2.5	2.5	7.3	100	1032.8	9	9	.	24	2	3	51	4	0.4
30	− 1.0	− 1.3	5.6	98	1029.8	1	1	3	12	2	5	10	0	−
31	0.4	− 0.2	6.0	96	1025.9	8	8	5	24	4	6	10	1	−

Godz. 13

1	− 6.1	− 7.6	3.4	89	1013.3	3	3	5	35	1	6	10	7	0.0
2	− 9.1	−11.5	2.5	82	1030.0	8	0	9	24	2	6	10	7	0.1
3	− 3.8	− 7.1	3.6	78	1022.1	8	8	9	23	8	5	70	3	0.1
4	2.3	0.8	6.5	90	1000.7	7	7	4	26	9	7	83	7	0.6
5	2.4	− 0.9	5.7	79	1013.5	4	4	5	28	7	8	02	8	0.0
6	3.8	3.1	7.6	95	1002.1	8	7	4	22	6	6	60	7	1.2
7	1.1	0.3	6.2	94	996.1	8	7	3	27	10	6	71	6	1.5
8	1.2	0.7	6.4	96	990.3	8	6	3	15	3	6	61	7	4.1
9	− 2.4	− 4.0	3.9	76	1021.1	6	1	4	31	6	8	02	7	0.3
10	− 2.8	− 4.9	3.6	73	1034.8	1	0	9	21	3	6	10	1	−
11	− 1.7	− 3.6	3.2	59	1020.7	2	0	9	18	4	6	05	1	−
12	1.8	− 0.2	6.0	86	1021.3	7	7	5	23	4	6	10	6	0.0
13	2.3	0.8	6.5	90	999.9	8	5	4	20	5	6	61	7	0.2
14	0.6	0.0	6.1	96	983.8	8	6	3	25	10	5	73	8	1.2
15	0.9	− 0.9	5.9	90	1003.4	7	7	4	30	9	7	85	7	0.3
16	0.3	− 0.8	5.8	93	1007.6	8	4	4	18	4	5	71	7	0.1
17	2.4	− 0.9	5.7	79	992.8	7	7	5	23	10	7	26	1	0.1
18	0.8	− 0.4	5.9	91	1003.7	7	7	4	25	5	5	85	7	0.1
19	1.4	− 3.4	4.7	70	1017.9	1	0	9	10	1	6	10	0	−
20	0.1	− 2.9	4.9	80	1010.6	1	0	9	35	1	9	10	0	−
21	0.9	0.2	6.2	95	997.3	8	4	9	11	2	4	10	4	0.2
22	4.7	1.1	6.6	78	999.9	8	8	7	19	3	6	10	1	−
23	6.1	1.9	7.0	74	1008.2	8	3	9	14	3	6	10	1	−
24	0.2	0.2	6.2	100	1011.2	8	0	9	00	0	4	28	4	−
25	− 1.0	− 1.0	5.7	100	1013.0	9	9	.	00	0	1	45	4	−
26	0.5	0.5	6.3	100	1019.1	8	8	1	24	2	4	51	4	0.1
27	1.8	1.1	6.6	96	1027.4	8	8	3	24	4	5	51	6	0.0
28	3.2	3.0	7.5	98	1029.6	8	8	5	24	4	4	51	6	0.2
29	3.8	3.8	8.0	100	1031.3	9	9	.	22	2	3	43	5	0.1
30	4.2	1.7	6.9	84	1025.6	1	0	9	17	4	6	10	4	−
31	0.1	0.4	6.3	98	1027.9	8	3	4	27	4	5	22	6	0.2

Godz. 19

1	− 8.8	− 9.9	2.9	92	1017.3	7	7	5	00	0	5	10	1	−
2	− 7.6	− 9.8	2.9	84	1031.9	8	8	4	25	6	5	77	7	0.0
3	− 4.2	− 6.8	3.7	82	1015.3	8	6	6	23	10	5	38	7	0.0
4	2.5	− 0.2	6.0	82	1002.7	7	7	5	27	9	8	02	8	0.5
5	0.1	− 1.7	5.4	88	1017.8	2	2	5	26	4	7	02	0	−
6	2.2	0.4	6.3	88	999.3	3	3	8	22	6	7	01	6	0.6
7	1.0	− 0.4	5.9	90	1003.2	8	8	4	28	5	7	01	7	0.7
8	4.8	4.3	8.3	97	990.4	8	6	5	24	5	5	60	6	4.5
9	− 3.6	− 5.4	4.1	87	1028.6	3	2	5	29	4	7	03	7	0.0
10	− 6.9	− 8.9	3.1	85	1032.7	6	0	9	14	2	6	10	1	−
11	− 2.3	− 7.8	3.4	66	1017.3	8	6	9	20	4	6	05	1	−
12	1.6	0.0	6.1	89	1019.5	8	7	5	22	5	6	10	2	−
13	2.1	1.0	6.6	93	996.2	5	5	4	23	7	7	01	6	0.3
14	− 1.2	− 1.9	5.3	95	986.5	5	5	3	26	12	6	71	8	2.2
15	− 0.4	− 2.2	5.2	88	1019.8	8	5	4	30	9	7	70	8	0.0
16	0.4	0.1	6.2	98	1001.0	8	3	3	18	5	5	71	7	1.9
17	2.2	− 0.9	5.7	80	993.2	6	6	6	23	10	7	01	8	0.0
18	0.4	− 1.6	5.4	86	1004.1	7	7	5	24	6	7	03	8	0.0
19	− 2.3	− 5.3	4.1	80	1015.9	8	0	5	12	3	6	10	0	−
20	− 3.0	− 3.7	4.6	95	1004.5	0	0	9	09	1	5	10	0	−
21	0.6	0.6	6.4	100	995.6	0	0	9	12	2	4	28	1	−
22	2.9	0.6	6.4	85	1001.4	8	8	6	18	3	6	60	2	0.0
23	2.5	1.5	6.8	93	1009.9	8	0	9	11	1	6	10	2	−
24	− 3.0	− 3.6	4.7	95	1013.3	3	0	9	00	0	4	10	4	−
25	− 1.0	− 1.1	5.6	99	1012.5	9	9	.	00	0	2	49	4	−
26	0.5	0.5	6.3	100	1021.7	8	8	2	22	1	5	51	5	0.1
27	2.3	1.3	6.7	93	1028.8	8	7	4	23	3	5	10	5	0.0
28	2.8	2.5	7.3	98	1030.9	8	8	2	24	4	4	50	5	0.1
29	2.2	2.2	7.2	100	1033.5	5	5	6	16	2	4	10	4	−
30	− 0.5	− 1.1	5.6	96	1023.8	0	0	9	00	0	6	10	0	−
31	0.4	− 0.2	6.0	96	1025.6	7	7	5	25	4	5	10	1	−

Godz. 01

DNI	TEMPERATURA POWIETRZA T	TEMPERATURA PUNKTU ROSY T_d	PREŻNOŚĆ PARY WODNEJ e	WILGOTNOŚĆ WZGLĘDNA U	CIŚNIENIE ATMOSFERYCZNE P_o	ZACHMURZENIE N	N_h	h	WIATR dd	v	WIDZIALNOŚĆ V	POGODA ww	W	OPAD R
1	- 5.7	- 6.4	3.8	95	1007.2	8	4	4	13	2	6	22	7	1.7
2	-11.1	-11.9	2.4	93	1020.5	5	0	9	35	2	5	10	1	-
3	- 8.5	- 9.1	3.1	95	1031.1	8	8	4	24	4	6	10	2	-
4	- 3.7	- 4.8	4.3	92	1007.3	e	e	4	22	9	6	71	3	0.0
5	1.8	- 0.9	5.9	87	1003.1	4	4	4	27	7	6	10	8	0.0
6	- 0.3	- 1.2	5.6	94	1017.3	8	8	4	26	3	7	03	1	-
7	2.6	- 1.2	5.6	77	996.0	7	7	5	25	8	7	03	1	-
8	0.3	- 0.5	5.9	94	1004.4	8	8	4	27	4	6	10	2	-
9	3.4	2.3	7.2	92	994.1	7	7	4	23	4	6	10	6	1.4
10	- 5.5	- 6.2	3.8	95	1022.1	0	0	9	28	3	7	02	1	-
11	- 7.0	- 8.7	3.2	88	1029.7	6	0	9	20	4	6	10	1	-
12	- 2.5	- 3.1	4.8	95	1016.9	8	8	5	22	6	6	71	2	0.0
13	1.1	- 1.9	5.3	81	1016.2	8	8	3	21	8	6	10	2	-
14	1.8	0.2	6.2	88	991.0	7	7	4	22	7	6	10	7	0.7
15	- 2.1	- 3.6	4.7	89	988.3	6	6	4	25	7	7	03	1	-
16	- 1.3	- 2.4	5.1	93	1013.5	7	7	4	30	7	6	85	8	0.2
17	- 0.1	- 0.4	5.9	98	996.6	8	6	4	21	8	6	73	2	0.1
18	1.9	- 2.7	5.0	72	995.5	8	8	4	24	8	7	02	1	-
19	- 1.5	- 4.1	4.5	82	1013.4	3	3	5	22	5	7	02	8	0.0
20	- 0.3	- 4.7	4.3	72	1013.4	7	7	5	11	2	7	02	2	-
21	- 6.1	- 6.1	3.9	100	1008.0	9	9	e	00	0	2	45	0	-
22	4.1	2.1	7.1	86	995.9	4	4	5	17	3	6	10	1	-
23	2.8	0.4	6.4	86	1004.9	7	7	4	20	3	7	02	1	-
24	1.3	0.5	6.3	95	1010.9	0	0	9	08	4	6	10	0	-
25	0.7	0.4	6.3	98	1014.4	0	0	9	15	2	5	10	0	-
26	- 0.4	- 0.4	5.9	100	1013.9	9	9	e	29	3	1	45	4	-
27	- 0.2	- 1.7	5.4	88	1022.7	7	7	4	25	4	6	10	4	-
28	1.9	0.8	6.5	92	1028.9	7	7	4	24	4	6	10	2	-
29	2.3	2.3	7.2	100	1031.3	8	8	2	25	3	6	53	4	0.8
30	1.7	1.7	6.9	100	1032.6	9	9	e	16	2	1	45	4	-
31	0.1	- 0.7	5.8	93	1024.5	8	8	4	22	3	6	10	1	-

Godz. 07

DNI	TEMPERATURA POWIETRZA T	TEMPERATURA PUNKTU ROSY T_d	PREŻNOŚĆ PARY WODNEJ e	WILGOTNOŚĆ WZGLĘDNA U	CIŚNIENIE ATMOSFERYCZNE P_o	ZACHMURZENIE N	N_h	h	WIATR dd	v	WIDZIALNOŚĆ V	POGODA ww	W	OPAD R
1	- 6.3	- 8.2	3.3	86	1009.0	7	7	4	04	1	6	10	7	0.0
2	-19.3	-19.9	1.3	95	1025.8	9	9	e	00	0	1	49	4	-
3	- 9.3	-10.4	2.8	91	1028.0	3	3	4	22	4	6	10	1	-
4	0.5	0.2	6.2	98	999.6	8	8	4	25	10	6	38	7	2.5
5	1.3	- 0.7	5.8	87	1006.3	7	7	4	28	7	6	10	1	-
6	- 0.3	- 0.6	5.8	98	1012.2	8	8	4	20	4	6	10	2	-
7	1.7	- 0.5	5.9	85	993.2	7	7	4	25	13	7	80	2	0.0
8	0.2	- 0.1	6.1	98	999.7	8	8	4	16	4	6	10	2	-
9	- 4.9	- 7.4	3.5	83	1007.0	8	8	4	33	7	7	02	7	0.0
10	- 6.6	- 7.8	3.4	91	1034.7	1	1	9	25	3	6	10	0	-
11	- 7.7	- 9.8	2.9	83	1025.4	2	0	9	18	4	7	03	1	-
12	0.2	- 0.9	5.7	91	1018.9	8	8	4	25	6	6	10	7	0.2
13	0.1	- 4.4	4.4	71	1009.3	7	7	4	21	7	6	10	2	-
14	1.0	- 0.7	5.8	88	984.8	7	7	4	26	8	7	23	1	1.8
15	- 1.7	- 2.2	5.2	96	991.8	8	8	4	22	10	6	10	7	0.0
16	- 2.3	- 4.1	4.5	87	1013.6	8	8	4	27	4	7	02	8	0.0
17	0.6	0.0	6.1	96	995.2	5	5	4	25	6	6	10	7	1.3
18	0.6	- 0.5	5.9	91	999.0	7	7	4	26	7	7	02	7	0.3
19	- 1.3	- 3.3	4.8	86	1017.0	7	7	4	21	2	6	10	1	-
20	- 3.4	- 4.2	4.5	94	1012.0	1	0	9	11	1	6	10	1	-
21	- 3.5	- 3.6	4.7	99	1003.9	0	0	9	09	2	5	10	4	-
22	1.6	0.6	6.4	94	997.1	4	4	5	18	2	6	10	1	-
23	1.3	0.5	6.3	95	1007.6	3	3	9	15	2	6	10	1	-
24	- 0.9	- 1.2	5.6	98	1011.2	3	0	9	13	2	5	10	0	-
25	0.6	0.3	6.3	98	1013.7	5	0	9	10	1	5	10	1	-
26	- 1.7	- 1.9	5.3	98	1017.1	9	9	e	21	1	2	45	4	-
27	0.0	- 1.9	5.3	88	1025.3	7	7	4	25	5	6	10	1	-
28	2.4	0.6	6.4	88	1028.4	8	8	4	22	5	6	10	2	-
29	2.1	2.1	7.1	100	1031.9	8	8	2	25	3	5	20	6	0.9
30	1.1	0.8	6.5	98	1030.6	8	8	4	17	5	6	10	4	-
31	0.3	- 0.9	5.7	91	1026.0	8	8	4	25	5	6	10	2	-

Godz. 13

DNI	TEMPERATURA POWIETRZA T	TEMPERATURA PUNKTU ROSY T_d	PREŻNOŚĆ PARY WODNEJ e	WILGOTNOŚĆ WZGLĘDNA U	CIŚNIENIE ATMOSFERYCZNE P_o	ZACHMURZENIE N	N_h	h	WIATR dd	v	WIDZIALNOŚĆ V	POGODA ww	W	OPAD R
1	- 8.1	- 9.1	3.1	92	1012.6	8	0	9	36	1	6	10	4	-
2	- 8.3	- 8.5	3.2	98	1028.8	6	6	4	24	2	5	10	4	-
3	- 4.2	- 7.8	3.4	78	1022.2	8	8	9	25	7	6	36	7	0.0
4	1.5	0.7	6.4	94	998.9	7	7	4	28	10	6	80	3	0.7
5	1.5	- 1.4	5.5	82	1011.4	5	5	4	28	7	7	01	1	-
6	2.0	1.5	6.8	96	1003.5	8	6	4	23	6	6	61	7	0.7
7	0.7	0.4	6.3	98	994.6	8	8	4	28	8	6	83	8	0.1
8	0.3	- 0.3	6.0	96	993.0	8	8	4	16	5	5	68	7	1.2
9	- 4.4	- 7.0	3.6	81	1018.7	7	7	4	34	4	7	03	8	0.2
10	- 3.7	- 8.2	3.3	71	1035.0	4	4	6	25	4	6	10	1	-
11	- 2.0	- 9.4	3.0	58	1020.9	3	0	9	21	6	6	05	1	-
12	1.7	- 0.9	5.7	83	1020.7	7	7	4	25	5	6	10	2	-
13	1.1	- 0.7	5.8	88	1001.8	8	8	4	20	5	6	70	2	0.0
14	0.3	- 0.3	6.0	96	983.5	8	8	4	27	7	5	86	8	0.5
15	1.2	- 1.4	5.5	83	1000.3	8	8	4	20	6	7	03	7	0.2
16	- 1.1	- 1.8	5.3	95	1009.2	8	8	4	23	6	6	22	2	0.0
17	2.5	- 1.9	5.3	73	993.2	5	5	4	24	8	7	02	1	-
18	3.7	- 2.2	5.2	81	1003.6	7	7	4	27	8	6	10	8	0.0
19	- 0.5	- 4.4	4.4	75	1019.3	1	0	9	15	1	6	10	1	-
20	1.1	- 1.9	5.3	81	1011.0	2	0	9	14	2	6	10	0	-
21	4.3	2.3	7.2	86	999.4	7	7	9	15	4	6	10	1	-
22	4.5	1.0	6.6	78	1000.4	7	7	5	00	0	6	10	1	-
23	3.5	1.7	6.9	87	1009.0	7	2	9	17	2	6	10	1	-
24	5.1	2.3	7.2	82	1011.4	3	0	9	14	3	6	10	0	-
25	3.5	1.9	7.0	89	1011.7	7	7	9	14	2	6	10	2	-
26	0.1	- 0.2	6.0	98	1018.3	8	8	2	26	2	4	10	4	-
27	1.2	0.7	6.4	96	1026.8	8	8	4	24	6	5	10	2	-
28	2.3	2.3	7.2	100	1029.3	8	8	3	24	3	4	50	2	0.3
29	2.4	2.4	7.3	100	1033.5	9	9	e	25	1	2	47	5	0.0
30	3.2	1.7	6.9	89	1028.0	0	0	9	18	4	6	10	1	-
31	0.3	0.0	6.1	98	1021.2	8	8	2	27	4	5	20	2	0.0

Godz. 19

DNI	TEMPERATURA POWIETRZA T	TEMPERATURA PUNKTU ROSY T_d	PREŻNOŚĆ PARY WODNEJ e	WILGOTNOŚĆ WZGLĘDNA U	CIŚNIENIE ATMOSFERYCZNE P_o	ZACHMURZENIE N	N_h	h	WIATR dd	v	WIDZIALNOŚĆ V	POGODA ww	W	OPAD R
1	- 8.1	- 9.9	2.9	87	1016.2	8	8	9	33	2	6	10	2	-
2	-11.8	-12.2	2.4	97	1031.5	8	8	4	27	5	6	10	1	-
3	- 4.3	- 8.2	3.3	73	1014.6	8	8	4	22	8	6	36	7	0.0
4	1.6	- 0.7	5.8	85	1001.1	5	5	5	27	9	6	10	8	4.1
5	0.4	- 1.7	5.4	86	1015.7	0	0	9	30	8	7	01	1	-
6	2.6	0.6	6.4	87	998.9	8	8	4	25	7	6	10	6	1.1
7	0.7	- 0.5	5.9	91	1001.7	8	8	4	28	8	6	10	8	0.2
8	3.3	2.6	7.3	95	990.2	8	6	3	22	5	6	60	7	4.6
9	- 4.3	- 6.3	3.8	86	1027.1	3	3	4	28	3	7	01	8	0.0
10	- 5.9	- 8.6	3.2	81	1033.0	1	0	9	18	3	6	10	0	-
11	- 3.0	- 9.4	3.0	62	1017.7	5	0	9	22	6	7	02	1	-
12	1.2	- 0.9	5.7	87	1019.4	8	8	4	22	6	6	10	2	-
13	1.1	0.8	6.5	98	996.9	8	8	4	23	5	6	61	7	1.2
14	- 0.5	- 2.3	5.2	88	985.0	7	5	4	27	8	6	22	8	0.4
15	0.2	- 0.4	5.9	96	1008.0	7	7	4	32	7	7	26	8	0.7
16	- 0.3	- 1.4	5.5	91	1002.2	8	8	4	19	5	6	22	7	0.1
17	2.0	- 1.9	5.3	76	993.0	6	6	4	25	10	7	01	1	-
18	0.4	- 2.4	5.1	82	1008.3	8	8	4	28	6	6	89	2	0.3
19	- 3.2	- 4.0	3.9	81	1017.4	7	7	5	12	3	6	10	1	-
20	- 2.9	- 3.2	4.8	98	1010.1	0	0	9	11	1	5	10	0	-
21	3.7	1.7	6.9	86	997.0	0	0	9	16	6	6	10	1	-
22	3.3	1.0	6.6	87	1002.1	6	6	5	19	3	6	10	6	0.5
23	2.6	1.7	6.9	94	1010.8	0	0	9	15	4	6	10	1	-
24	1.7	1.4	6.8	98	1013.4	0	0	9	15	2	6	10	0	-
25	2.7	2.2	7.2	96	1011.5	0	0	9	26	3	6	10	1	-
26	0.3	0.3	6.2	100	1020.6	8	8	1	26	3	3	44	6	-
27	1.8	1.0	6.6	95	1028.6	8	9	4	24	5	6	10	2	-
28	2.3	2.3	7.2	100	1030.7	8	8	3	24	3	3	44	5	0.2
29	2.4	2.4	7.3	100	1034.2	9	9	e	15	2	1	49	4	-
30	0.9	- 0.2	6.0	91	1024.7	0	0	9	12	4	6	10	0	-
31	0.3	- 0.9	5.7	91	1028.6	7	7	4	27	3	6	10	7	0.0

Godz. 01

DNI	TEMPERATURA POWIETRZA T	TEMPERATURA PUNKTU ROSY T_d	PRĘŻNOŚĆ PARY WODNEJ e	WILGOTNOŚĆ WZGLĘDNA U	CIŚNIENIE ATMOSFERYCZNE P_o	ZACHMURZENIE N	N_h	h	WIATR dd	v	WIDZIALNOŚĆ V	POGODA ww	W	OPAD R
1	- 5.6	- 9.8	2.9	72	1003.8	7	7	5	23	2	6	10	7	0.0
2	-14.2	-15.3	1.9	92	1019.4	0	0	9	31	2	4	10	1	-
3	- 9.3	-10.0	2.9	95	1029.8	8	8	2	25	3	6	10	2	-
4	- 3.7	- 5.7	4.0	88	1006.6	8	5	3	24	9	6	71	3	0.6
5	1.2	- 0.5	5.9	88	1001.0	8	8	3	29	8	7	03	2	-
6	- 1.7	- 2.5	5.1	94	1015.1	4	4	5	29	9	6	10	1	-
7	1.0	- 0.9	5.7	87	994.5	7	7	5	23	9	7	03	6	0.1
8	- 0.8	- 1.8	5.4	93	1002.8	7	7	5	30	3	7	02	7	0.3
9	2.8	1.9	7.0	94	992.6	8	8	5	21	6	6	10	6	1.9
10	- 5.5	- 6.2	3.8	95	1029.8	7	7	4	29	3	6	10	8	0.0
11	- 6.0	- 8.6	3.2	81	1028.9	8	0	9	16	5	6	10	1	-
12	- 2.6	- 9.0	3.1	61	1019.3	8	5	3	21	12	7	03	2	-
13	0.1	- 2.4	5.1	84	1015.2	8	6	4	22	7	6	71	2	0.0
14	1.0	0.2	6.2	93	990.8	7	7	4	20	8	6	85	7	0.2
15	- 1.6	- 4.7	4.3	80	986.0	7	5	4	25	8	7	01	8	0.2
16	- 0.4	- 1.9	5.3	89	1009.8	8	8	4	30	7	7	02	8	0.0
17	- 0.3	- 2.2	5.2	87	995.2	8	6	3	19	9	6	71	3	0.0
18	1.1	- 3.0	4.9	75	993.6	7	7	5	24	13	6	70	8	0.0
19	- 1.0	- 3.3	4.8	85	1011.1	8	8	4	27	5	6	85	2	0.1
20	- 2.6	- 6.0	3.9	80	1014.7	8	8	6	15	6	6	10	1	-
21	1.4	- 0.7	5.8	85	1007.1	7	7	5	14	5	6	10	2	-
22	4.0	0.6	6.4	79	995.9	7	7	5	17	7	6	10	1	-
23	1.8	0.8	6.5	94	1004.0	0	0	9	22	3	6	10	6	0.1
24	0.4	- 0.2	6.0	96	1011.4	2	0	9	14	4	5	10	1	-
25	2.4	1.0	6.6	90	1013.6	0	0	9	18	3	6	10	0	-
26	1.8	0.6	6.4	92	1011.3	3	3	9	22	2	6	10	0	-
27	0.0	- 0.9	5.7	93	1020.8	8	8	2	30	4	6	10	5	0.0
28	1.4	0.6	6.4	95	1027.1	8	8	2	25	4	5	10	5	0.0
29	1.3	1.5	6.8	100	1029.2	8	6	1	26	2	2	61	5	0.5
30	2.6	2.6	7.4	100	1033.0	9	9	0	20	1	1	45	4	0.0
31	0.6	- 0.9	5.7	89	1024.2	7	7	5	22	5	6	10	1	-

Godz. 07

DNI	TEMPERATURA POWIETRZA T	TEMPERATURA PUNKTU ROSY T_d	PRĘŻNOŚĆ PARY WODNEJ e	WILGOTNOŚĆ WZGLĘDNA U	CIŚNIENIE ATMOSFERYCZNE P_o	ZACHMURZENIE N	N_h	h	WIATR dd	v	WIDZIALNOŚĆ V	POGODA ww	W	OPAD R
1	-10.4	-11.2	2.6	94	1008.0	8	8	2	35	2	4	10	1	-
2	-16.6	-17.8	1.5	93	1024.3	0	0	9	21	2	3	48	0	-
3	- 8.6	- 9.2	3.0	95	1027.5	8	6	2	24	6	5	70	2	0.0
4	- 3.1	- 3.2	4.8	99	998.8	8	6	3	23	10	5	71	3	1.0
5	1.0	- 0.7	5.8	88	1003.4	8	8	4	29	8	7	70	2	0.1
6	- 1.2	- 2.2	5.2	92	1012.2	8	8	4	23	4	7	02	1	-
7	1.6	- 1.4	5.5	80	990.8	7	7	4	25	9	7	26	2	1.2
8	- 0.4	- 0.4	5.9	100	1000.2	8	8	2	18	2	5	10	2	-
9	- 6.4	- 8.6	3.2	83	1002.9	8	6	3	34	6	6	71	2	0.0
10	- 5.6	- 6.7	3.7	92	1032.6	8	8	3	26	3	6	10	2	-
11	- 6.6	-10.7	2.7	73	1024.7	5	0	9	19	6	6	10	2	-
12	- 1.2	- 1.9	5.3	95	1016.7	8	3	3	25	8	6	71	6	0.2
13	- 2.2	- 5.0	4.2	81	1009.4	6	2	5	19	9	6	10	7	0.0
14	1.0	0.2	6.2	94	982.5	8	8	4	18	9	6	85	8	0.8
15	- 2.2	- 3.0	4.9	95	986.1	8	8	4	25	9	5	86	9	0.5
16	- 2.0	- 3.8	4.6	86	1012.1	8	8	4	27	5	7	02	8	0.0
17	0.8	- 0.7	5.8	89	992.7	7	7	4	25	8	7	22	3	0.5
18	0.0	- 0.6	5.9	96	996.1	8	8	4	24	8	5	85	7	0.4
19	- 4.7	- 6.3	3.8	89	1015.6	7	7	4	27	4	7	03	8	0.1
20	0.0	- 3.8	4.6	76	1011.9	8	8	5	18	5	6	10	2	-
21	1.2	- 0.5	5.9	88	1003.4	8	8	6	15	6	6	10	1	-
22	4.1	1.7	6.9	85	995.9	4	4	5	19	4	6	10	1	-
23	1.6	0.4	6.2	92	1006.5	6	0	9	19	2	6	10	1	-
24	1.1	- 0.7	5.8	88	1011.3	5	5	5	13	5	6	10	1	-
25	3.0	0.2	6.2	81	1012.7	8	8	9	15	1	6	10	1	-
26	- 0.8	- 0.8	5.8	100	1014.1	9	9	0	32	4	2	45	4	-
27	0.1	- 1.2	5.6	91	1022.6	8	8	3	26	5	6	10	1	-
28	1.8	0.8	6.5	94	1026.7	8	8	3	25	5	5	10	2	-
29	1.6	1.6	6.9	100	1030.2	8	8	1	25	1	2	51	6	0.7
30	0.4	0.4	6.8	100	1031.8	8	8	1	19	3	2	42	4	-
31	0.3	- 2.4	5.1	86	1025.0	8	8	5	26	5	6	10	2	-

Godz. 13

DNI	TEMPERATURA POWIETRZA T	TEMPERATURA PUNKTU ROSY T_d	PRĘŻNOŚĆ PARY WODNEJ e	WILGOTNOŚĆ WZGLĘDNA U	CIŚNIENIE ATMOSFERYCZNE P_o	ZACHMURZENIE N	N_h	h	WIATR dd	v	WIDZIALNOŚĆ V	POGODA ww	W	OPAD R
1	- 8.0	- 9.4	3.0	93	1010.5	8	6	2	34	5	4	73	2	0.1
2	-11.1	-12.9	2.3	86	1027.7	0	0	9	25	1	5	10	4	-
3	- 6.6	- 8.6	3.2	84	1021.9	8	6	4	23	8	5	71	7	0.1
4	1.2	0.7	6.4	96	998.7	8	8	4	27	10	7	80	7	0.6
5	1.0	- 1.7	5.4	83	1007.6	7	7	4	31	9	6	85	7	0.1
6	0.8	0.5	6.3	98	1002.6	8	6	3	20	8	5	61	7	0.9
7	0.5	- 0.3	6.0	94	991.5	7	7	4	25	8	7	22	8	1.0
8	0.2	- 0.1	6.1	98	993.9	8	6	2	14	5	5	71	2	0.4
9	- 6.6	-11.2	3.0	71	1015.8	4	2	4	34	9	7	01	7	0.0
10	- 3.8	- 7.0	3.4	79	1023.8	7	1	4	22	5	7	03	2	-
11	- 2.2	- 9.8	2.9	55	1020.6	5	0	9	19	7	7	03	1	-
12	1.1	- 0.7	5.8	88	1015.0	8	8	3	26	8	6	10	7	0.0
13	- 0.2	- 1.2	5.6	93	1001.4	8	4	3	19	8	4	73	3	0.1
14	0.0	0.0	6.1	100	982.3	8	8	3	22	9	4	85	2	0.7
15	0.1	- 0.5	5.9	96	995.4	8	8	4	29	9	4	86	7	0.8
16	- 2.6	- 3.7	4.8	81	1008.2	5	3	9	20	4	7	03	7	0.0
17	1.7	- 2.4	5.1	73	991.8	7	7	4	22	9	7	03	2	-
18	0.6	- 1.4	5.5	86	1001.0	8	8	4	22	8	4	86	7	0.1
19	- 2.2	- 4.7	3.7	72	1019.0	3	0	9	23	2	6	10	1	-
20	1.0	- 2.4	5.1	78	1010.6	7	7	5	13	3	6	10	2	-
21	4.4	0.6	6.4	77	1000.2	6	6	5	18	7	6	10	2	-
22	5.1	1.9	7.0	83	994.0	6	5	9	24	3	6	10	1	-
23	4.2	1.5	6.8	82	1008.3	8	6	9	18	2	4	10	2	-
24	4.4	1.2	6.7	79	1011.7	2	0	9	15	3	6	10	1	-
25	5.1	0.8	6.5	73	1011.4	7	7	9	17	4	7	02	2	-
26	- 0.2	- 0.5	5.9	98	1016.0	8	8	1	04	3	3	42	4	-
27	0.0	0.0	6.1	93	1024.9	8	8	3	27	5	5	51	5	0.0
28	1.8	1.5	6.8	98	1027.5	8	8	2	26	4	4	53	2	0.1
29	2.8	2.5	7.2	98	1033.1	8	8	1	27	2	2	42	6	0.5
30	1.8	0.8	6.3	94	1026.5	0	0	9	18	7	5	10	4	-
31	0.1	0.0	6.1	98	1026.5	8	8	2	27	3	4	10	2	-

Godz. 19

DNI	TEMPERATURA POWIETRZA T	TEMPERATURA PUNKTU ROSY T_d	PRĘŻNOŚĆ PARY WODNEJ e	WILGOTNOŚĆ WZGLĘDNA U	CIŚNIENIE ATMOSFERYCZNE P_o	ZACHMURZENIE N	N_h	h	WIATR dd	v	WIDZIALNOŚĆ V	POGODA ww	W	OPAD R
1	-10.8	-11.6	2.5	94	1014.9	8	4	4	31	2	5	10	7	0.1
2	- 8.8	-10.3	2.8	89	1029.7	8	8	2	29	4	6	10	4	-
3	- 4.6	- 7.4	3.5	81	1014.1	8	6	4	23	10	5	36	7	0.1
4	0.8	- 0.9	5.7	87	998.1	6	6	4	29	9	7	01	8	0.2
5	0.4	- 0.5	5.9	93	1012.4	7	7	4	31	5	6	26	8	0.5
6	2.4	1.9	7.0	96	996.8	8	8	4	22	6	6	60	6	2.1
7	0.2	- 0.1	6.1	98	998.2	8	8	4	28	8	7	70	7	1.0
8	2.4	2.1	7.1	98	985.2	8	6	2	20	5	5	61	7	4.5
9	- 6.6	- 9.0	3.1	82	1024.9	7	7	4	30	5	6	85	1	0.0
10	- 6.0	- 7.8	3.4	85	1032.4	3	0	9	19	4	6	10	1	-
11	- 4.6	- 8.6	3.2	72	1016.5	6	6	4	20	7	7	03	1	-
12	0.4	- 1.7	5.4	86	1018.3	8	8	4	22	5	6	10	2	-
13	0.0	- 0.5	5.9	96	996.0	8	5	3	21	6	5	71	8	0.3
14	- 0.6	- 0.7	5.8	99	982.6	8	5	3	25	6	5	71	8	0.6
15	0.2	- 0.7	5.8	94	1003.9	8	8	4	29	9	6	70	3	0.2
16	- 1.9	- 2.7	5.0	95	1002.0	8	6	2	18	6	6	71	7	0.3
17	1.4	- 1.9	5.3	79	991.9	8	8	4	21	6	6	85	2	0.1
18	- 0.2	- 1.9	5.3	88	1005.9	8	8	4	27	7	6	85	8	0.2
19	- 4.8	- 6.7	3.7	85	1018.3	0	0	9	14	3	5	10	1	-
20	1.4	- 1.9	5.3	77	1009.6	8	8	5	14	2	6	10	2	-
21	4.2	0.6	6.4	77	997.9	3	3	5	17	8	6	10	1	-
22	2.2	1.7	6.9	96	1001.1	6	0	9	25	2	6	21	2	0.3
23	1.5	0.6	6.4	93	1010.3	2	0	9	13	2	5	10	1	-
24	3.2	0.8	6.5	85	1012.4	0	0	9	16	2	6	10	0	-
25	3.6	0.8	6.5	82	1010.5	3	3	9	18	4	6	10	1	-
26	0.3	0.0	6.1	98	1018.6	8	8	2	30	4	4	10	5	0.1
27	1.1	1.1	6.4	100	1026.3	8	8	2	25	3	5	51	5	0.1
28	1.9	1.9	7.0	100	1028.3	8	8	2	30	2	4	51	5	0.2
29	2.2	2.2	7.2	100	1034.0	9	9	0	21	1	1	47	4	-
30	0.0	- 0.2	6.0	98	1025.3	8	8	2	18	4	4	28	1	-
31	0.1	- 0.2	6.0	98	1027.5	8	8	3	29	4	5	20	7	0.1

Godz. 01

DNI	TEMPERATURA POWIETRZA T	TEMPERATURA PUNKTU ROSY T_d	PREŻNOŚĆ PARY WODNEJ e	WILGOTNOŚĆ WZGLĘDNA U	CIŚNIENIE ATMOSFERYCZNE P_o	ZACHMURZENIE N	N_h	h	WIATR dd	v	WIDZIALNOŚĆ V	POGODA ww	W	OPAD R
1	-11.1	-12.4	2.4	93	1005.4	8	0	9	34	3	6	22	7	0.2
2	-13.7	-14.7	1.9	92	1017.2	2	0	9	32	5	6	10	1	–
3	-10.1	-10.9	2.7	94	1030.5	8	8	4	25	5	5	10	1	0.0
4	- 4.3	- 8.2	3.3	73	1006.1	8	8	4	22	9	5	71	3	0.2
5	0.1	- 0.8	5.8	94	998.3	8	8	4	27	7	7	26	1	0.1
6	- 3.0	- 7.0	3.6	73	1014.1	2	2	4	30	7	7	36	8	0.3
7	1.1	- 0.9	5.7	87	996.6	8	8	4	24	6	6	61	7	1.8
8	- 0.5	- 3.0	4.9	84	1000.9	8	8	4	29	7	7	36	8	0.2
9	1.7	0.9	6.5	94	994.6	8	6	3	22	7	6	61	7	2.3
10	-12.9	-16.1	1.7	77	1030.2	0	0	9	31	4	8	02	0	–
11	- 9.6	-11.7	2.5	85	1034.9	4	0	9	20	3	7	03	0	–
12	- 7.5	-11.2	2.6	76	1018.4	7	0	9	22	8	7	01	1	–
13	- 1.5	- 3.5	4.7	86	1018.6	8	8	4	22	6	6	10	2	–
14	- 2.3	- 4.4	4.4	85	996.5	8	8	4	20	7	6	71	3	0.1
15	- 1.6	- 3.3	4.8	87	987.5	8	8	4	24	6	7	36	8	0.2
16	- 2.0	- 3.5	4.7	88	1007.2	8	8	4	33	7	7	36	8	0.0
17	- 3.3	- 5.0	4.2	86	1000.2	8	8	5	18	5	7	02	2	–
18	- 0.9	- 3.3	4.8	85	996.6	3	3	4	22	7	7	36	8	0.1
19	- 1.5	- 3.0	4.9	89	1012.1	8	8	4	24	8	7	36	8	0.1
20	- 3.9	- 6.0	3.9	84	1020.1	8	3	5	14	5	6	10	1	–
21	- 2.6	- 3.6	4.7	93	1012.7	0	0	9	14	2	6	10	0	–
22	4.3	1.2	6.7	81	1002.3	7	7	5	18	4	7	02	2	–
23	1.8	1.0	6.6	94	1007.2	2	1	9	21	3	6	10	1	–
24	2.7	1.7	6.9	92	1015.2	4	0	9	15	2	6	10	0	–
25	2.0	0.4	6.3	88	1018.3	0	0	9	18	3	7	02	0	–
26	3.3	1.0	6.6	87	1015.2	7	7	6	17	3	7	03	2	–
27	0.1	- 0.8	5.8	94	1020.1	8	8	3	28	4	5	44	5	0.0
28	1.5	0.4	6.3	92	1029.0	8	8	3	23	5	5	10	5	0.0
29	1.6	1.1	6.6	96	1030.8	8	8	3	22	4	5	50	5	0.1
30	0.7	0.7	6.4	100	1034.7	8	8	3	22	2	3	44	4	–
31	- 0.7	- 1.9	5.3	90	1026.2	6	6	4	20	4	6	10	1	–

Godz. 07

DNI	TEMPERATURA POWIETRZA T	TEMPERATURA PUNKTU ROSY T_d	PREŻNOŚĆ PARY WODNEJ e	WILGOTNOŚĆ WZGLĘDNA U	CIŚNIENIE ATMOSFERYCZNE P_o	ZACHMURZENIE N	N_h	h	WIATR dd	v	WIDZIALNOŚĆ V	POGODA ww	W	OPAD R
1	- 9.2	-10.3	2.8	92	1004.4	8	8	4	32	4	5	71	7	0.2
2	-15.6	-16.8	1.6	91	1022.5	0	0	9	29	5	5	10	1	–
3	- 9.9	-11.5	2.5	88	1029.3	8	8	4	24	4	5	78	2	0.1
4	- 4.6	- 5.2	4.1	96	1000.4	8	8	3	22	12	5	73	3	2.4
5	0.3	- 0.5	5.9	94	1000.7	8	8	4	27	9	7	26	2	0.2
6	- 1.9	- 3.0	4.9	91	1013.9	7	7	4	26	7	7	22	3	0.1
7	0.1	- 1.4	5.5	89	993.4	7	7	4	21	7	7	26	6	0.2
8	- 5.7	- 7.4	3.5	85	1003.9	6	6	5	22	2	7	03	8	0.2
9	1.4	0.9	6.5	96	997.5	8	8	3	25	4	6	21	6	1.4
10	- 8.3	- 9.3	3.0	92	1023.2	8	8	5	30	5	6	10	1	–
11	- 9.9	-12.5	2.3	81	1030.4	6	0	9	20	5	7	02	1	–
12	- 5.8	- 7.3	3.5	89	1018.6	8	8	8	22	8	6	70	3	0.2
13	- 4.3	- 6.7	3.7	84	1015.1	8	8	4	20	8	6	10	2	–
14	- 3.3	- 5.7	4.0	83	989.4	6	1	9	19	5	6	10	7	0.1
15	- 2.4	- 4.7	4.3	84	990.5	6	6	5	24	7	7	24	7	0.1
16	- 1.7	- 2.8	5.0	92	1010.1	8	8	4	31	7	7	36	7	0.0
17	- 1.9	- 2.7	5.0	94	994.3	8	8	4	22	7	5	73	3	0.5
18	- 0.9	- 2.4	5.1	88	998.7	8	8	4	22	7	5	86	7	0.2
19	- 3.1	- 4.5	4.4	90	1017.0	5	5	4	24	5	7	03	8	0.1
20	- 1.3	- 6.0	3.9	70	1018.2	5	1	5	16	4	7	03	1	–
21	1.3	- 0.5	5.9	88	1009.7	4	2	6	17	4	6	10	0	–
22	4.3	1.2	6.7	81	1000.8	7	7	5	18	7	7	03	1	–
23	1.8	1.0	6.6	94	1010.6	6	6	5	17	2	6	10	1	–
24	1.4	0.0	6.1	90	1016.3	5	0	9	13	3	6	10	1	–
25	2.3	0.8	6.5	90	1018.3	6	0	9	15	4	7	03	1	–
26	3.7	1.0	6.6	84	1014.5	7	5	5	15	2	7	03	2	–
27	- 0.1	- 3.0	4.9	82	1023.2	8	8	4	26	5	7	02	4	–
28	1.5	0.4	6.3	92	1029.3	7	7	4	23	4	5	10	2	–
29	1.4	1.1	6.6	98	1031.5	8	6	3	23	3	5	61	5	0.5
30	1.2	1.2	6.7	100	1034.1	8	8	2	17	2	2	44	4	–
31	0.1	- 1.7	5.4	88	1025.7	8	8	4	22	4	6	10	1	–

Godz. 13

1	- 5.9	- 7.8	3.4	87	1007.1	8	8	4	36	6	6	71	7	0.6
2	-10.7	-12.5	2.3	87	1026.3	0	0	9	28	5	6	10	0	–
3	- 8.4	-11.7	2.5	76	1023.7	8	0	5	23	7	7	03	7	0.0
4	- 2.3	- 3.2	4.8	93	996.9	8	6	3	23	10	5	71	3	1.5
5	- 0.1	- 0.9	5.7	93	1005.9	8	8	4	30	7	5	86	8	0.7
6	- 0.9	- 3.8	4.6	81	1007.5	8	8	5	21	8	5	71	8	0.0
7	0.4	- 0.5	5.9	93	992.0	8	8	4	24	7	6	85	8	0.5
8	- 0.7	- 2.4	5.1	87	999.7	8	2	9	14	4	6	10	7	0.0
9	- 9.9	-12.5	2.3	81	1010.9	8	8	4	32	8	5	36	7	0.5
10	- 5.3	- 7.4	3.5	84	1035.0	6	6	4	24	4	7	03	2	–
11	- 6.2	-10.7	2.7	69	1024.4	5	0	9	21	7	7	02	1	–
12	- 0.3	- 2.2	5.2	88	1019.8	8	8	5	24	5	6	10	7	0.0
13	- 2.7	- 5.7	4.0	83	1008.2	6	6	9	20	7	6	05	1	–
14	- 0.1	- 2.2	5.2	86	985.7	7	4	4	22	7	7	03	7	0.9
15	- 2.0	- 3.2	4.8	92	994.3	8	8	4	23	7	3	85	3	0.9
16	- 2.1	- 3.8	4.6	87	1010.0	7	7	4	29	5	7	36	7	0.1
17	1.2	- 2.4	5.1	77	994.5	4	4	4	25	7	8	36	7	0.3
18	- 0.3	- 1.4	5.5	91	1002.5	8	8	4	23	7	6	85	3	0.1
19	- 2.9	- 6.0	3.9	80	1020.5	7	0	9	22	4	6	10	1	–
20	2.7	- 3.3	4.8	64	1014.5	5	0	9	18	5	7	01	2	–
21	4.7	1.0	6.6	76	1007.3	8	0	5	16	5	7	01	1	–
22	4.5	1.9	7.0	84	1002.3	7	7	9	19	5	7	02	2	–
23	4.7	2.6	7.4	86	1012.1	6	0	9	17	2	6	10	2	–
24	5.0	2.1	7.1	81	1016.3	7	0	9	17	4	7	02	2	–
25	4.7	1.2	6.7	78	1017.1	8	5	9	18	3	7	02	2	–
26	3.6	1.5	6.8	86	1015.9	7	7	6	28	4	7	03	1	–
27	0.3	- 0.5	5.9	94	1025.7	7	8	3	26	5	5	50	5	0.0
28	2.0	0.8	6.5	92	1029.1	8	8	4	23	5	6	10	2	–
29	1.7	1.7	6.9	100	1033.0	8	8	2	25	2	1	44	4	0.4
30	2.1	- 0.5	5.9	84	1031.3	0	0	9	17	3	6	10	4	–
31	0.6	- 1.2	5.6	87	1025.6	8	8	4	24	5	6	10	2	–

Godz. 19

1	-10.2	-12.4	2.4	84	1012.2	8	8	9	35	4	6	10	7	0.0
2	-13.3	-14.9	1.9	88	1030.0	0	0	9	24	8	6	10	0	–
3	- 6.0	-10.2	2.8	71	1016.1	8	8	4	23	9	7	36	7	0.0
4	0.5	- 0.9	5.7	89	996.6	8	8	4	26	9	6	85	3	0.6
5	- 0.5	- 1.7	5.4	91	1010.2	8	8	4	28	8	6	85	2	0.3
6	0.7	- 0.7	5.8	89	999.1	8	8	4	22	8	5	68	3	2.1
7	0.2	- 0.4	5.9	94	994.6	8	8	4	17	8	6	85	8	1.3
8	0.5	- 0.7	5.8	91	999.9	8	8	4	19	5	6	68	7	1.9
9	-12.3	-14.3	2.8	85	1022.6	0	0	9	31	7	6	10	3	–
10	- 6.4	- 8.6	3.2	83	1034.8	3	3	5	22	2	7	01	1	–
11	- 7.9	-11.2	2.6	77	1021.0	1	0	9	21	7	7	02	1	–
12	- 1.6	- 4.1	4.5	84	1021.3	8	8	4	21	7	6	10	2	–
13	- 2.6	- 5.4	4.1	83	1021.2	8	8	4	20	7	6	70	3	0.0
14	- 0.2	- 2.4	5.1	86	984.6	8	8	4	24	7	7	26	2	0.2
15	- 1.2	- 2.2	5.2	93	999.9	4	4	4	32	8	7	36	8	0.9
16	- 5.6	- 7.4	3.5	87	1021.1	8	8	5	18	2	7	03	3	–
17	0.4	- 2.4	5.1	82	995.4	8	8	4	22	7	7	26	3	0.0
18	- 1.3	- 2.4	5.1	93	1007.8	8	8	4	24	7	7	36	8	0.1
19	- 7.0	- 8.7	3.2	88	1022.8	2	0	9	16	2	6	10	1	–
20	- 0.8	- 3.0	4.9	85	1013.5	3	0	9	13	2	7	02	1	–
21	4.8	0.8	6.5	76	1005.0	6	0	5	17	7	7	01	2	–
22	3.7	2.6	7.4	93	1003.8	8	8	9	20	3	6	10	6	0.0
23	4.8	1.9	7.0	86	1013.2	4	0	9	19	3	6	10	1	–
24	5.1	1.9	7.0	80	1016.8	0	0	9	19	3	7	01	1	–
25	4.9	1.5	6.8	78	1015.9	7	2	9	15	2	7	01	2	–
26	- 0.4	- 1.3	5.6	94	1016.7	8	8	3	32	3	5	28	5	0.0
27	0.6	- 0.2	6.0	94	1028.0	8	8	3	25	4	5	20	5	0.1
28	1.4	1.1	6.6	96	1029.9	8	8	3	24	3	5	50	5	0.1
29	1.8	1.8	7.0	100	1034.2	8	8	3	24	3	5	42	5	0.1
30	0.7	- 0.5	5.9	91	1028.0	8	8	4	27	3	6	10	8	–
31	0.3	- 0.3	6.0	96	1024.5	8	8	3	26	5	5	51	2	0.1

Godz. 01

DNI	TEMPERATURA POWIETRZA T	TEMPERATURA PUNKTU ROSY T_d	PREŻNOŚĆ PARY WODNEJ e	WILGOTNOŚĆ WZGLĘDNA U	CIŚNIENIE ATMOSFERYCZNE P_o	ZACHMURZENIE N	N_h	h	WIATR dd	v	WIDZIALNOŚĆ V	POGODA ww	W	OPAD R
1	- 4.5	- 8.6	3.2	87	1008.1	8	7	4	29	9	6	71	3	0.1
2	- 6.5	- 8.2	3.3	93	1020.8	7	7	4	29	3	7	02	7	0.2
3	-12.8	-14.4	2.0	88	1033.2	6	6	5	23	2	5	10	1	-
4	- 3.3	- 6.7	3.7	77	1018.2	8	7	5	24	10	7	36	3	-
5	2.3	0.4	6.3	88	1006.7	7	7	5	27	8	9	25	6	0.5
6	0.4	- 1.4	5.5	88	1018.6	7	7	4	27	6	7	03	1	-
7	3.2	- 2.2	5.2	68	999.1	6	6	5	26	12	8	03	1	-
8	1.2	0.6	6.4	96	1004.7	8	8	5	25	2	6	68	2	0.1
9	3.8	3.2	7.7	97	995.1	8	8	5	27	6	6	60	2	0.1
10	- 4.1	- 5.C	4.2	94	1033.1	8	8	5	30	4	6	10	1	-
11	- 8.5	-10.7	2.7	82	1029.3	4	0	9	16	4	6	10	0	-
12	- 1.2	- 4.1	4.5	85	1018.7	8	8	5	26	6	6	71	2	0.0
13	0.8	- 2.4	5.1	78	1017.3	7	7	5	23	7	7	01	2	-
14	1.5	0.4	6.3	92	992.1	6	0	9	20	5	7	01	8	0.8
15	- 0.1	- 3.5	4.7	78	990.5	2	1	7	27	10	8	02	0	-
16	- 1.4	- 4.1	4.5	82	1015.8	8	8	6	29	7	7	02	7	0.0
17	1.3	- 1.9	5.3	79	997.9	8	7	4	22	7	6	71	2	0.0
18	1.8	- 2.7	5.0	72	996.0	3	3	7	28	9	8	02	0	-
19	- 0.3	- 2.4	5.1	86	1014.3	4	4	7	27	5	7	01	1	-
20	- 2.3	- 3.8	4.6	88	1013.1	0	0	9	14	4	6	10	1	-
21	- 4.5	- 5.1	4.2	96	1C06.6	0	0	9	12	2	4	10	4	-
22	4.7	2.1	7.1	84	994.8	7	7	9	12	3	8	01	1	-
23	3.3	0.6	6.4	81	1C05.0	1	1	7	18	4	8	01	1	-
24	0.7	- 0.2	6.0	93	1009.8	0	0	9	12	3	5	10	0	-
25	- 0.7	- 0.9	5.7	98	1013.7	0	0	9	11	1	5	28	0	-
26	0.1	0.1	6.2	100	1014.3	8	8	2	23	1	4	10	4	-
27	0.8	- 0.7	5.8	89	1024.1	8	7	5	30	2	6	10	5	0.0
28	2.4	0.4	6.3	88	1029.4	7	7	6	23	5	6	10	2	-
29	3.2	2.8	7.5	98	1032.1	8	8	2	26	2	5	51	5	0.1
30	0.9	0.6	6.4	98	1032.7	0	0	9	00	0	6	10	1	-
31	- 0.9	- 1.9	5.3	93	1025.1	0	0	9	25	1	8	02	0	-

Godz. 07

DNI	TEMPERATURA POWIETRZA T	TEMPERATURA PUNKTU ROSY T_d	PREŻNOŚĆ PARY WODNEJ e	WILGOTNOŚĆ WZGLĘDNA U	CIŚNIENIE ATMOSFERYCZNE P_o	ZACHMURZENIE N	N_h	h	WIATR dd	v	WIDZIALNOŚĆ V	POGODA ww	W	OPAD R
1	- 7.1	- 9.4	3.9	86	1009.4	8	7	4	30	4	6	71	3	0.1
2	- 8.5	- 9.8	2.9	89	1025.3	7	7	4	30	3	7	03	7	0.0
3	-16.9	-19.5	1.3	81	1029.8	2	2	7	19	2	5	10	1	-
4	- 1.6	- 2.7	5.8	93	1003.6	8	7	5	26	9	7	36	7	2.5
5	1.5	- 0.5	5.9	87	1008.9	6	6	5	27	8	8	02	7	0.8
6	0.5	- 1.9	5.3	83	1013.0	8	6	5	16	4	7	71	1	0.0
7	3.1	- 1.9	5.3	69	999.9	8	6	6	27	14	7	21	2	0.2
8	1.1	- 0.2	6.0	93	999.0	8	4	5	17	8	6	71	6	0.0
9	- 3.3	- 5.4	4.1	85	1008.7	8	8	5	34	9	6	71	8	1.1
10	- 9.1	- 9.8	2.9	95	1035.4	0	0	9	27	1	6	10	1	-
11	- 8.3	-11.2	2.6	89	1025.2	2	0	9	CC	0	7	01	1	-
12	1.2	- 1.7	5.4	81	1020.4	7	7	5	26	9	7	01	7	0.0
13	0.5	- 3.8	4.6	72	1010.2	7	2	7	21	7	7	02	2	-
14	1.7	- 1.9	5.3	77	987.1	6	6	5	27	10	7	01	6	0.1
15	- 1.5	- 2.7	5.0	91	994.9	8	7	4	28	13	5	73	8	0.2
16	- 2.2	- 3.5	4.7	90	1015.1	8	7	5	24	3	6	71	2	0.0
17	0.7	- 0.2	6.0	95	996.8	8	7	5	22	2	7	26	7	2.C
18	0.8	- 1.7	5.4	85	1001.5	8	8	5	29	9	7	71	1	0.0
19	- 3.7	- 5.4	4.1	88	1017.1	0	0	9	22	2	7	02	1	-
20	- 4.6	- 4.8	4.3	98	1011.6	1	0	9	12	1	5	10	0	-
21	- 2.3	- 2.6	5.1	98	1001.8	7	2	9	12	4	4	10	4	-
22	2.5	0.6	6.4	89	996.9	4	2	9	26	3	7	01	1	-
23	0.8	- 0.5	5.9	91	1007.2	5	1	7	15	2	8	01	1	-
24	- 3.1	- 3.5	4.7	97	1010.5	2	0	9	13	1	4	28	0	-
25	0.7	0.2	6.2	96	1012.7	6	2	9	00	0	4	10	1	-
26	0.3	0.3	6.2	100	1017.1	8	8	2	29	1	4	51	4	0.0
27	- 0.5	- 1.4	5.5	93	1026.7	7	7	5	23	2	7	03	1	-
28	3.0	0.6	6.4	85	1029.0	8	7	6	21	2	6	10	2	-
29	3.0	2.6	7.4	98	1033.0	8	8	2	25	1	4	58	6	0.4
30	- 1.4	- 1.9	5.3	96	1030.2	0	0	9	12	3	5	10	4	-
31	0.3	- 1.2	5.6	89	1026.9	8	8	5	30	1	7	02	1	-

Godz. 13

1	- 5.9	- 7.8	3.4	85	1012.6	5	4	5	29	3	6	22	7	0.3
2	- 9.0	-11.2	2.6	87	1030.1	0	0	9	29	5	6	10	7	0.0
3	- 4.5	- 8.0	3.3	77	1024.7	7	7	9	24	9	7	02	7	0.0
4	2.9	0.4	6.3	85	1002.5	7	7	4	27	11	8	03	8	0.1
5	2.5	- 0.7	5.8	79	1013.8	2	2	5	30	9	7	01	7	0.2
6	4.7	1.2	6.7	78	1004.1	8	6	6	22	7	7	02	7	0.5
7	1.9	0.4	6.3	93	997.3	8	7	4	28	14	5	86	7	0.2
8	2.0	2.0	7.1	100	991.6	7	7	6	14	4	6	21	7	2.7
9	- 3.3	- 5.7	4.0	83	1C2C.3	6	3	4	33	5	7	22	3	0.1
10	- 3.6	- 7.4	3.5	77	1035.4	0	0	9	16	3	7	02	0	-
11	- 1.5	- 7.0	3.6	66	1022.4	3	1	9	22	7	6	05	1	-
12	1.6	- 1.7	5.4	78	1022.4	8	7	5	25	5	6	10	2	-
13	2.6	- 1.2	5.6	77	1002.4	7	6	5	22	7	8	02	2	-
14	1.7	- 1.2	5.6	80	986.4	8	6	5	26	14	8	70	8	0.0
15	0.7	- 0.7	5.8	89	1003.2	8	8	3	30	9	7	70	9	0.2
16	1.3	- 1.7	5.4	79	1009.1	8	5	6	20	5	7	03	7	0.0
17	3.3	- 1.7	5.4	69	995.2	5	4	5	25	10	8	01	1	-
18	2.3	- 2.4	5.1	71	1CC5.7	6	2	5	27	9	8	01	7	0.6
19	2.4	- 3.8	4.6	64	1018.1	1	0	9	13	4	7	02	0	-
20	2.9	- 1.2	5.4	75	1010.1	0	0	9	00	0	6	10	4	-
21	7.4	3.8	8.0	77	998.0	4	3	5	13	6	6	10	2	-
22	5.8	1.5	6.8	75	1000.9	7	7	9	22	4	8	01	1	-
23	5.5	3.2	7.7	85	1008.9	7	1	9	10	1	6	10	2	-
24	6.7	3.8	8.0	81	1C10.8	3	0	9	13	4	6	10	0	-
25	5.2	4.4	8.4	95	1010.9	7	1	9	00	0	5	10	4	-
26	1.7	1.5	6.8	98	1018.3	8	7	2	30	2	5	10	5	0.2
27	2.6	0.2	6.2	84	1028.2	8	8	5	26	2	5	10	2	-
28	3.9	3.0	7.6	96	1030.4	8	8	4	27	3	5	61	2	0.0
29	4.7	3.9	8.1	95	1033.9	8	8	4	00	0	6	10	6	0.1
30	5.1	1.9	7.0	80	1026.2	1	0	9	18	5	7	03	0	-
31	1.1	0.2	6.2	93	1027.6	8	8	4	28	4	5	68	7	0.8

Godz. 19

1	- 6.9	- 8.2	3.3	91	1016.6	7	7	5	29	2	6	10	1	-
2	-14.4	-15.7	1.8	91	1032.9	0	0	9	27	2	6	10	0	-
3	- 4.8	- 8.6	3.2	77	1018.4	8	6	6	22	10	6	36	2	-
4	2.5	0.0	6.1	84	1004.3	6	6	5	28	9	8	02	8	0.2
5	0.8	- 1.7	5.4	85	1017.5	0	0	9	29	8	8	02	0	-
6	2.4	1.0	6.6	90	1001.9	8	8	4	28	10	7	25	6	0.5
7	1.9	0.0	6.1	87	1003.4	8	7	6	30	8	8	01	8	0.7
8	6.4	5.0	8.7	90	991.5	8	7	6	24	6	7	02	6	0.5
9	- 4.3	- 8.6	3.2	83	1028.3	7	7	6	32	3	7	02	8	0.0
10	- 8.3	-10.7	2.7	84	1033.2	1	0	9	15	3	6	10	0	-
11	- 1.5	- 6.7	3.7	68	1018.5	7	4	9	22	8	7	01	1	-
12	1.5	- 2.2	5.2	77	1021.1	7	7	5	23	5	6	10	7	0.0
13	2.3	0.8	6.5	90	998.9	5	5	6	24	6	7	01	6	0.6
14	1.5	- 3.8	4.6	68	987.5	4	2	9	27	13	8	01	8	0.1
15	0.0	- 2.7	5.0	81	1010.8	8	7	4	30	9	7	02	7	0.0
16	0.7	- 0.7	5.8	89	1002.6	8	7	4	20	5	7	70	7	0.0
17	2.7	- 2.4	5.1	68	995.8	1	1	7	26	10	8	01	1	-
18	- 8.5	- 3.8	4.6	78	1010.5	0	0	9	25	4	8	02	1	-
19	- 8.7	- 3.5	4.7	81	1015.9	6	5	6	15	3	6	10	1	-
20	- 9.3	- 5.3	4.1	100	1009.2	0	0	9	CC	0	5	40	0	-
21	5.9	2.8	7.5	81	996.1	4	4	9	15	6	8	02	1	-
22	5.7	1.0	6.6	84	1002.3	7	7	7	18	2	7	03	6	0.4
23	1.5	0.6	6.4	95	1010.2	4	0	9	12	1	5	10	1	-
24	0.3	- 0.2	6.0	96	1013.1	2	0	9	CC	0	6	10	1	-
25	- 1.0	- 1.7	5.4	96	1C12.3	0	0	9	27	2	3	46	1	-
26	1.1	0.6	6.4	96	1021.7	8	8	2	30	4	5	50	2	0.0
27	2.1	0.6	6.4	90	1029.5	8	7	6	23	1	6	10	2	-
28	3.1	2.8	7.5	98	1C31.4	8	8	2	26	3	5	50	6	0.5
29	3.9	3.4	7.8	97	1033.9	8	8	7	16	2	6	10	6	0.0
30	1.1	- 0.2	6.0	90	1023.7	0	0	9	23	5	6	10	0	-
31	0.5	- 0.5	5.9	93	1029.8	8	8	4	28	4	6	10	7	0.1

Godz. 01

DNI	TEMPERATURA POWIETRZA	TEMPERATURA PUNKTU ROSY	PREŻNOŚĆ PARY WODNEJ	WILGOTNOŚĆ WZGLĘDNA	CIŚNIENIE ATMOSFERYCZNE	ZACHMURZENIE			WIATR		WIDZIALNOŚĆ	POGODA		OPAD
	T	T_d	e	U	P_o	N	N_h	h	dd	v	V	ww	W	R
1	- 8.0	-10.2	2.8	83	1010.4	7	7	5	27	7	6	36	7	0.3
2	- 8.1	- 9.8	2.9	88	1021.7	8	6	3	00	0	5	71	7	0.3
3	-24.2	-25.6	0.8	86	1037.1	4	3	5	00	0	4	10	1	-
4	0.2	- 3.5	4.7	76	1010.7	6	6	6	25	9	7	36	3	-
5	1.5	- 0.2	6.0	88	1007.3	8	7	5	27	7	6	10	2	-
6	- 0.4	- 1.4	5.5	93	1019.6	7	7	5	27	1	6	10	1	-
7	2.4	- 3.8	4.6	64	1000.3	7	7	6	27	7	8	03	7	0.0
8	0.2	- 2.2	5.2	84	1004.8	8	8	5	00	0	6	70	7	0.1
9	2.8	1.0	6.6	89	995.9	8	8	5	30	3	7	60	6	0.2
10	- 5.2	- 7.0	3.4	89	1034.0	8	8	6	34	2	6	22	8	0.4
11	-10.4	-13.2	2.2	79	1029.6	6	0	9	00	0	6	10	1	-
12	- 0.8	- 3.5	4.7	81	1019.4	8	8	5	27	6	7	70	2	0.0
13	0.3	- 2.4	5.1	81	1017.8	7	5	6	22	4	7	01	2	-
14	2.4	- 2.7	5.0	69	991.8	8	6	4	24	5	7	26	6	1.8
15	- 1.4	- 4.7	4.3	77	992.1	7	7	5	29	11	7	26	1	0.0
16	- 2.5	- 4.1	4.5	88	1017.1	8	8	4	28	10	6	36	8	0.0
17	1.4	- 2.2	5.2	77	998.6	8	8	5	26	8	6	70	2	0.2
18	1.0	- 3.8	4.6	72	999.3	7	7	5	27	8	7	02	8	0.0
19	- 0.7	- 6.0	3.9	68	1014.9	6	6	6	22	2	7	01	2	-
20	-10.3	-11.5	2.5	91	1014.0	0	0	9	00	0	5	10	0	-
21	-11.7	-12.2	2.4	96	1007.6	0	0	9	00	0	4	10	0	-
22	2.8	1.5	6.8	90	995.5	4	3	6	13	1	6	10	1	-
23	2.6	0.6	6.4	87	1004.2	2	2	6	00	0	7	02	1	-
24	- 2.1	- 2.7	5.0	97	1010.0	0	0	9	00	0	4	10	1	-
25	- 3.2	- 3.2	4.8	100	1014.5	0	0	9	00	0	5	10	0	-
26	0.8	0.8	6.5	100	1014.0	8	8	3	00	0	3	51	4	0.0
27	0.3	- 2.2	5.2	84	1024.5	8	8	3	28	2	5	50	5	0.1
28	- 2.0	- 2.7	5.0	97	1031.1	0	0	9	00	0	5	10	1	-
29	1.4	1.0	6.6	98	1033.3	8	8	3	00	0	3	51	4	0.1
30	- 3.0	- 3.0	4.9	100	1032.8	0	0	9	00	0	2	44	4	-
31	- 4.7	- 5.3	4.1	96	1025.9	0	0	9	00	0	6	10	0	-

Godz. 07

DNI	TEMPERATURA POWIETRZA	TEMPERATURA PUNKTU ROSY	PREŻNOŚĆ PARY WODNEJ	WILGOTNOŚĆ WZGLĘDNA	CIŚNIENIE ATMOSFERYCZNE	ZACHMURZENIE			WIATR		WIDZIALNOŚĆ	POGODA		OPAD
	T	T_d	e	U	P_o	N	N_h	h	dd	v	V	ww	W	R
1	- 8.1	- 9.4	3.0	90	1010.5	8	8	4	31	5	5	73	3	0.1
2	-14.5	-15.7	1.8	90	1027.4	3	3	5	00	0	5	22	7	0.7
3	-25.1	-26.4	0.7	86	1033.9	0	0	9	14	1	7	02	0	-
4	2.2	- 1.2	5.6	78	1004.9	8	8	5	32	10	6	22	3	0.2
5	0.2	0.2	6.2	100	1010.8	8	8	4	30	8	4	86	7	1.0
6	- 1.6	- 2.7	5.0	91	1013.0	8	8	5	00	0	6	10	1	-
7	2.1	- 4.1	4.5	63	998.2	7	7	5	29	10	8	02	8	0.0
8	0.4	- 2.7	5.0	79	996.7	8	8	5	15	3	7	22	2	0.1
9	- 4.3	- 6.3	3.8	86	1011.1	8	8	4	33	7	6	61	3	4.4
10	-14.6	-15.7	1.8	90	1037.3	0	0	9	00	0	6	10	1	-
11	-13.9	-19.5	1.3	63	1026.3	1	0	9	12	1	8	02	1	-
12	0.2	- 2.2	5.2	84	1022.3	7	7	5	28	3	6	10	7	0.1
13	0.2	- 2.7	5.0	80	1009.3	7	4	4	22	6	8	03	3	-
14	0.1	- 0.9	5.7	91	989.1	6	6	4	28	8	6	85	3	0.4
15	- 2.6	- 3.5	4.7	94	997.8	8	7	5	27	11	6	86	8	0.3
16	- 1.8	- 3.8	4.6	85	1015.0	7	7	5	28	3	6	10	7	0.0
17	2.1	- 3.0	4.9	68	997.5	8	6	5	27	10	7	01	7	0.3
18	0.1	- 5.0	4.2	68	1002.0	8	8	5	27	10	7	03	1	-
19	- 9.5	-10.7	2.7	91	1018.8	0	0	9	00	0	6	10	1	-
20	-12.7	-13.8	2.1	91	1012.6	0	0	9	00	0	5	10	0	-
21	- 6.8	- 7.8	3.4	94	1001.7	4	4	5	00	0	6	10	1	-
22	0.2	- 1.2	5.6	89	998.1	1	1	9	00	0	8	02	0	-
23	1.1	- 0.9	5.7	87	1006.8	2	2	9	18	1	8	02	0	-
24	- 5.1	- 5.1	4.2	100	1011.0	9	9	.	00	0	2	45	4	-
25	- 3.2	- 3.8	4.6	96	1013.6	7	0	9	00	0	6	10	1	-
26	0.2	0.2	6.2	100	1017.2	8	8	2	00	0	4	51	4	0.4
27	- 1.4	- 1.9	5.3	96	1027.5	6	0	9	00	0	5	10	5	0.0
28	0.0	- 0.9	5.7	95	1030.4	7	7	6	09	1	6	10	1	-
29	1.4	1.0	6.6	98	1033.6	8	8	3	00	0	3	51	4	0.6
30	- 5.3	- 6.0	3.9	95	1026.9	0	0	9	00	0	8	02	4	-
31	- 5.4	- 6.3	3.8	92	1028.3	8	8	5	00	0	6	10	1	-

Godz. 13

DNI	TEMPERATURA POWIETRZA	TEMPERATURA PUNKTU ROSY	PREŻNOŚĆ PARY WODNEJ	WILGOTNOŚĆ WZGLĘDNA	CIŚNIENIE ATMOSFERYCZNE	ZACHMURZENIE			WIATR		WIDZIALNOŚĆ	POGODA		OPAD
	T	T_d	e	U	P_o	N	N_h	h	dd	v	V	ww	W	R
1	- 9.7	- 9.8	2.9	85	1013.6	8	8	4	31	2	4	73	7	1.0
2	- 9.8	-11.7	2.5	86	1030.8	0	0	9	00	0	4	10	7	0.0
3	- 3.2	- 8.2	3.3	67	1025.8	7	4	5	27	9	7	36	7	0.0
4	2.2	0.2	6.0	84	1004.6	8	7	5	28	10	6	26	6	0.2
5	0.4	- 0.7	5.8	91	1016.9	6	6	3	28	6	5	77	8	0.3
6	4.8	1.0	6.6	77	1005.1	8	8	5	28	7	7	60	2	0.1
7	0.2	- 0.5	5.9	96	999.9	8	7	5	29	14	4	86	2	0.0
8	5.7	2.1	7.1	78	991.3	8	5	5	20	7	8	21	6	0.1
9	- 3.6	- 7.4	3.5	77	1021.8	8	7	3	33	5	6	70	7	0.3
10	- 4.2	- 9.0	3.1	69	1034.7	2	1	9	00	0	7	02	0	-
11	- 2.0	- 7.8	3.4	65	1021.8	3	2	9	06	2	8	03	0	-
12	1.3	- 1.9	5.3	79	1023.3	7	7	5	26	6	7	26	2	0.0
13	2.4	- 2.4	5.1	75	1002.2	7	7	4	24	8	7	70	3	0.0
14	0.7	- 2.7	5.0	77	988.9	8	7	4	28	12	6	85	3	0.1
15	- 1.1	- 2.4	5.1	90	1005.7	8	5	4	31	8	6	71	8	1.6
16	0.6	- 3.0	4.9	77	1008.4	8	5	5	26	7	8	03	7	0.2
17	1.6	- 1.7	5.4	78	996.8	8	7	5	25	7	7	85	2	0.0
18	0.4	- 4.1	4.5	72	1007.0	6	5	5	27	5	7	26	8	0.2
19	0.8	- 5.0	4.2	65	1016.7	2	0	9	12	5	7	02	0	-
20	- 1.8	- 2.0	5.3	98	1010.3	1	0	9	00	0	7	03	0	-
21	5.8	1.2	6.7	73	997.3	5	1	6	16	4	8	03	2	-
22	5.4	- 0.9	5.7	69	996.9	8	2	6	20	1	8	02	1	-
23	6.0	2.5	7.3	78	1007.9	7	1	6	12	2	7	02	1	-
24	6.0	2.5	7.3	78	1010.4	7	0	9	13	2	8	02	4	-
25	2.3	0.8	6.5	90	1011.2	6	0	9	32	1	4	10	2	-
26	0.7	0.4	6.3	93	1019.1	8	8	2	30	1	4	51	5	0.1
27	0.8	- 0.7	5.8	89	1028.7	8	7	4	00	0	6	10	2	-
28	2.3	1.2	6.7	92	1030.9	8	8	4	00	0	5	51	2	0.0
29	4.2	3.2	7.7	93	1033.8	6	5	6	00	0	6	10	6	0.1
30	5.3	- 0.5	5.9	67	1024.2	1	1	5	13	2	7	02	0	-
31	0.3	- 0.5	5.9	95	1028.4	8	7	3	29	2	4	77	2	0.0

Godz. 19

DNI	TEMPERATURA POWIETRZA	TEMPERATURA PUNKTU ROSY	PREŻNOŚĆ PARY WODNEJ	WILGOTNOŚĆ WZGLĘDNA	CIŚNIENIE ATMOSFERYCZNE	ZACHMURZENIE			WIATR		WIDZIALNOŚĆ	POGODA		OPAD
	T	T_d	e	U	P_o	N	N_h	h	dd	v	V	ww	W	R
1	- 8.2	-10.2	2.8	88	1017.2	8	8	5	30	4	5	71	7	0.4
2	-22.9	-23.7	0.9	88	1035.8	0	0	9	00	0	4	10	0	-
3	- 2.0	- 7.8	3.4	65	1019.1	7	7	9	27	8	7	36	3	-
4	2.2	- 1.2	5.6	78	1006.6	7	7	5	28	10	6	10	8	0.2
5	0.2	- 2.2	5.2	85	1019.9	4	4	5	32	4	6	10	7	0.0
6	1.4	0.0	6.1	90	1003.2	8	8	5	27	6	7	71	6	1.3
7	0.4	- 0.2	6.0	96	1005.0	8	8	5	29	10	6	71	8	3.0
8	5.2	1.2	6.7	76	992.6	8	3	6	28	6	8	01	6	0.0
9	- 4.0	- 5.7	4.0	88	1028.6	7	6	5	30	2	6	71	2	0.0
10	-13.7	-15.0	1.9	91	1033.4	6	0	9	00	0	5	10	1	-
11	- 4.7	- 9.4	3.0	68	1019.2	7	5	9	06	1	8	03	1	-
12	1.3	- 1.9	5.3	79	1021.7	8	8	6	24	7	7	02	2	-
13	2.0	- 0.5	5.9	84	999.5	8	8	5	24	5	6	61	7	0.3
14	0.2	- 3.0	4.9	78	995.4	7	7	5	29	8	7	01	8	0.0
15	- 1.8	- 2.7	5.0	94	1012.8	8	7	4	32	8	5	85	7	0.3
16	0.4	- 2.2	5.2	83	1001.9	7	6	6	19	2	8	02	8	0.0
17	2.0	- 3.3	4.8	68	997.9	8	7	5	27	8	7	85	2	0.0
18	- 0.6	- 5.7	4.0	79	1011.2	5	5	5	26	5	7	01	8	0.0
19	- 3.2	- 5.4	4.1	85	1014.0	4	0	9	16	1	7	01	1	-
20	- 8.2	- 9.2	3.0	92	1009.9	0	0	9	00	0	7	02	0	-
21	6.0	2.3	7.2	76	996.2	2	2	9	14	7	8	01	1	-
22	4.6	0.0	6.1	71	1001.0	7	2	6	22	3	7	02	2	-
23	0.7	- 0.2	6.0	95	1004.8	5	0	8	CC	0	7	02	2	-
24	0.8	0.0	6.1	93	1012.7	3	0	9	CC	0	8	03	1	-
25	1.0	0.4	6.3	96	1012.4	8	8	9	04	1	4	10	2	-
26	0.4	- 0.5	5.9	95	1012.2	8	8	2	32	2	4	51	5	0.1
27	1.0	0.4	6.3	96	1029.9	8	8	5	00	0	5	10	6	0.0
28	1.3	1.0	6.6	98	1032.4	8	8	3	CC	0	3	53	4	0.2
29	0.3	- 0.2	6.0	96	1024.9	0	0	9	CC	0	6	10	1	-
30	- 1.6	- 2.2	5.2	97	1024.1	0	0	9	CC	0	6	10	0	-
31	- 0.7	- 0.7	5.8	100	1030.5	8	8	3	32	2	5	10	7	0.1

Godz. 01

DNI	TEMPERATURA POWIETRZA T	TEMPERATURA PUNKTU ROSY T_d	PRĘŻNOŚĆ PARY WODNEJ e	WILGOTNOŚĆ WZGLĘDNA U	CIŚNIENIE ATMOSFERYCZNE P_o	ZACHMURZENIE N	N_h	h	WIATR dd	v	WIDZIALNOŚĆ V	POGODA ww	W	OPAD R
1	- 7.5	- 9.0	3.1	90	1006.4	7	7	4	33	2	6	10	1	-
2	-10.1	-11.2	2.6	91	1018.8	7	7	4	29	2	6	70	7	0.0
3	- 9.4	-10.7	2.7	91	1032.2	7	7	4	28	3	6	10	7	0.1
4	- 4.1	-12.7	2.3	52	1011.5	8	8	4	21	9	7	70	3	0.0
5	0.1	- 0.7	5.8	95	1002.4	8	8	4	27	4	6	70	2	0.0
6	- 0.9	- 2.7	5.0	87	1016.4	8	8	4	29	3	6	70	2	0.6
7	0.9	- 0.2	6.0	91	999.4	6	5	3	23	6	6	10	6	1.0
8	- 0.3	- 0.9	5.7	96	1003.8	8	8	4	28	3	6	70	8	0.5
9	2.7	1.9	7.0	94	995.9	8	8	4	20	4	6	60	6	3.3
10	-13.9	-15.7	1.8	87	1032.5	7	7	4	27	1	7	03	1	-
11	-11.3	-13.2	2.2	87	1034.6	4	0	5	00	0	7	03	0	-
12	- 4.9	-12.2	2.4	58	1020.0	5	0	9	23	2	7	02	1	-
13	- 1.7	- 3.8	4.6	86	1020.1	7	7	4	20	6	6	10	2	-
14	0.3	- 1.2	5.6	89	996.2	8	8	4	19	5	6	10	7	0.1
15	- 1.2	- 4.1	4.5	79	989.9	8	8	4	24	7	7	85	7	0.3
16	- 0.4	- 1.2	5.6	95	1009.9	8	8	4	32	4	6	87	3	0.3
17	- 2.2	- 3.5	4.7	90	999.9	8	8	4	20	4	6	70	7	0.3
18	0.1	- 3.8	4.6	75	999.2	8	8	4	22	6	7	03	1	-
19	- 1.7	- 3.8	4.6	86	1014.9	0	0	9	22	4	7	02	1	-
20	- 0.8	- 4.1	4.5	78	1018.2	7	7	4	15	4	6	10	1	-
21	- 0.5	- 1.9	5.3	89	1011.4	0	0	9	15	3	6	10	1	-
22	4.1	0.8	6.5	79	1001.2	3	3	5	15	3	7	01	1	-
23	3.3	2.1	7.1	91	1007.2	0	0	9	19	4	6	10	1	-
24	0.7	- 0.2	6.0	93	1015.3	0	0	9	16	1	6	10	0	-
25	1.6	0.6	6.4	94	1018.1	0	0	9	16	4	7	02	0	-
26	3.0	0.6	6.4	85	1015.0	2	2	9	16	3	6	10	0	-
27	0.3	- 0.5	5.9	95	1022.2	8	8	3	28	1	6	50	5	0.0
28	1.7	1.0	6.6	96	1030.6	8	8	3	21	2	6	50	2	0.0
29	1.7	0.8	6.5	95	1032.0	8	8	2	00	0	4	51	5	0.1
30	1.3	1.3	6.7	100	1034.8	9	9	•	14	1	1	47	4	0.0
31	- 2.0	- 2.4	5.1	96	1026.9	0	0	9	21	1	6	10	1	-

Godz. 07

DNI	TEMPERATURA POWIETRZA T	TEMPERATURA PUNKTU ROSY T_d	PRĘŻNOŚĆ PARY WODNEJ e	WILGOTNOŚĆ WZGLĘDNA U	CIŚNIENIE ATMOSFERYCZNE P_o	ZACHMURZENIE N	N_h	h	WIATR dd	v	WIDZIALNOŚĆ V	POGODA ww	W	OPAD R
1	- 9.6	-10.7	2.7	91	1007.3	3	0	9	32	1	6	10	1	-
2	-11.5	-12.2	2.4	94	1024.2	8	8	4	29	3	6	22	7	0.0
3	- 9.4	-11.7	2.5	86	1020.4	8	8	4	25	1	6	10	2	-
4	- 5.0	- 6.3	3.8	91	1003.6	8	7	2	22	8	3	73	3	4.3
5	0.0	- 0.5	5.9	96	1005.2	8	8	4	28	4	6	70	8	0.9
6	- 2.0	- 3.8	4.6	87	1015.7	8	8	5	24	2	7	03	7	0.0
7	0.4	- 0.5	5.9	93	995.5	8	8	4	24	9	6	85	1	0.5
8	- 0.8	- 1.2	5.6	97	1003.7	8	8	9	16	2	6	10	7	0.0
9	2.0	1.2	6.7	95	959.3	8	7	3	27	3	5	61	6	1.0
10	- 6.2	- 7.8	3.4	93	1034.6	7	7	4	30	1	6	22	2	0.0
11	-12.4	-13.8	2.1	89	1030.5	6	0	9	16	2	7	01	1	-
12	- 3.1	- 6.0	3.9	81	1020.3	8	8	5	26	3	7	02	7	0.0
13	- 1.8	- 4.1	4.5	83	1014.9	3	0	9	22	4	7	01	1	-
14	- 1.0	- 1.7	5.4	95	987.5	8	8	4	17	4	5	70	2	1.0
15	- 2.3	- 5.7	4.0	77	993.0	7	7	4	25	6	7	03	8	0.2
16	- 2.2	- 3.0	4.9	95	1013.6	8	6	3	29	1	6	71	8	0.4
17	0.0	- 0.2	6.0	98	996.9	8	7	3	25	4	6	71	7	0.5
18	- 0.2	- 3.0	4.9	82	1001.0	8	8	4	21	4	7	85	2	0.0
19	- 3.4	- 6.3	3.8	81	1018.7	2	2	5	28	1	6	10	1	-
20	- 4.2	- 7.4	3.5	79	1016.2	2	0	9	14	3	7	03	1	-
21	0.8	- 0.7	5.8	89	1007.9	6	0	9	14	5	6	10	1	-
22	2.6	0.4	6.3	86	1000.7	2	2	9	16	3	7	03	0	-
23	0.8	0.0	6.1	95	1010.5	2	1	9	14	2	6	10	1	-
24	1.7	0.6	6.4	91	1015.2	7	7	5	09	2	6	10	1	-
25	2.1	1.0	6.6	92	1017.5	6	0	9	14	2	6	10	1	-
26	2.1	0.6	6.4	93	1015.4	7	7	5	16	1	6	10	1	-
27	- 0.3	- 3.0	4.9	82	1025.8	8	8	4	27	3	6	10	5	0.0
28	2.0	0.4	6.3	88	1030.9	8	8	4	19	1	6	10	5	0.0
29	1.7	0.8	6.5	95	1023.0	9	9	•	00	0	3	51	4	0.2
30	1.2	0.8	6.5	98	1003.3	8	8	4	16	3	4	28	4	0.1
31	- 0.1	- 0.9	5.7	93	1027.0	8	8	4	22	3	6	10	1	-

Godz. 13

DNI	TEMPERATURA POWIETRZA T	TEMPERATURA PUNKTU ROSY T_d	PRĘŻNOŚĆ PARY WODNEJ e	WILGOTNOŚĆ WZGLĘDNA U	CIŚNIENIE ATMOSFERYCZNE P_o	ZACHMURZENIE N	N_h	h	WIATR dd	v	WIDZIALNOŚĆ V	POGODA ww	W	OPAD R
1	- 8.6	- 9.8	2.9	92	1009.9	8	8	9	32	2	6	70	7	0.1
2	-10.6	-11.7	2.5	90	1028.2	0	0	9	32	2	6	10	7	0.0
3	- 7.0	-10.7	2.7	75	1025.7	8	8	9	20	4	6	10	7	0.0
4	- 2.2	- 3.5	4.7	90	1000.9	8	7	3	22	7	5	71	3	1.3
5	0.3	- 0.9	5.7	91	1009.1	7	7	4	27	6	6	10	7	1.1
6	- 1.0	- 1.9	5.3	94	1007.2	8	7	3	17	5	5	71	2	0.3
7	0.2	- 0.7	5.8	95	995.1	8	7	2	24	7	5	71	8	3.0
8	0.0	- 0.5	5.9	96	997.9	8	8	4	15	5	6	70	2	1.2
9	- 7.3	- 9.4	3.0	84	1015.0	8	8	4	32	6	6	70	8	0.7
10	- 4.6	- 8.2	3.3	77	1036.1	5	5	5	27	2	7	02	8	0.0
11	- 4.6	- 9.8	2.9	66	1025.1	3	0	9	14	2	7	02	1	-
12	- 0.5	- 3.3	4.8	81	1022.2	7	5	3	25	5	6	22	2	0.0
13	0.4	- 4.4	4.4	70	1007.3	7	6	9	15	4	7	01	1	-
14	0.8	- 2.2	5.2	79	987.0	7	3	4	24	5	7	01	7	4.3
15	- 1.1	- 2.2	5.2	94	997.4	8	6	3	26	7	5	73	8	1.3
16	- 3.0	- 5.7	4.0	81	1011.9	4	4	4	26	2	7	01	7	0.1
17	1.2	0.4	6.3	93	996.9	4	4	9	24	4	7	01	8	1.3
18	- 0.4	- 0.9	5.7	96	1005.4	8	8	4	25	5	6	85	8	1.0
19	0.4	- 6.3	3.8	62	1021.0	2	0	9	19	1	6	05	1	-
20	3.0	- 2.7	5.0	66	1013.5	4	2	6	14	2	7	03	0	-
21	4.0	1.9	6.6	81	1005.4	7	5	5	13	5	7	01	2	-
22	5.0	1.0	6.6	76	1002.7	7	7	6	18	3	6	10	1	-
23	6.0	1.9	7.0	74	1011.4	7	0	9	14	3	6	10	1	-
24	6.0	1.5	6.8	73	1015.3	7	7	9	12	3	6	10	2	-
25	4.4	1.7	6.9	81	1015.9	8	8	9	15	3	6	10	2	-
26	1.4	0.4	6.3	93	1017.4	8	8	4	28	2	6	10	2	-
27	0.7	- 0.2	6.0	93	1027.6	8	8	4	26	2	6	40	2	0.0
28	2.7	0.2	6.2	84	1030.5	8	8	4	16	3	5	10	2	-
29	2.4	0.1	7.1	98	1034.2	9	9	•	27	1	2	45	5	0.0
30	1.7	0.8	6.9	93	1030.7	3	3	4	15	3	6	10	1	-
31	0.8	- 1.2	5.4	87	1027.0	8	8	4	23	2	6	10	2	-

Godz. 19

DNI	TEMPERATURA POWIETRZA T	TEMPERATURA PUNKTU ROSY T_d	PRĘŻNOŚĆ PARY WODNEJ e	WILGOTNOŚĆ WZGLĘDNA U	CIŚNIENIE ATMOSFERYCZNE P_o	ZACHMURZENIE N	N_h	h	WIATR dd	v	WIDZIALNOŚĆ V	POGODA ww	W	OPAD R
1	- 9.2	- 9.8	2.9	95	1014.3	8	8	4	33	3	6	10	7	0.0
2	-12.9	-14.4	2.0	88	1032.0	7	7	4	31	1	6	10	1	-
3	- 6.2	-12.7	2.3	60	1019.3	7	7	9	21	6	7	22	1	0.0
4	0.1	- 0.5	5.9	96	1000.6	8	8	4	26	5	6	22	3	1.1
5	- 0.3	- 1.2	5.6	93	1013.8	8	8	4	27	6	6	70	7	1.5
6	2.7	1.2	6.7	90	1001.1	8	7	3	22	6	6	61	7	2.3
7	0.1	- 0.5	5.9	96	959.1	8	8	4	27	5	6	10	7	3.3
8	1.4	0.6	6.4	95	993.8	8	7	3	17	5	6	61	7	2.6
9	- 9.4	-12.7	2.3	75	1025.5	0	0	9	31	4	7	02	7	0.0
10	-11.5	-13.2	2.2	87	1036.8	0	0	9	00	0	7	02	1	-
11	- 9.7	-12.7	2.3	77	1022.6	0	0	9	00	0	7	02	0	-
12	- 0.9	- 3.5	4.7	88	1022.3	8	8	4	21	5	6	10	7	0.0
13	0.5	- 2.7	5.0	79	1001.9	8	8	4	21	4	6	22	7	0.3
14	- 0.9	- 3.3	4.8	85	987.6	7	7	4	27	8	6	85	7	1.5
15	- 0.2	- 1.9	5.3	88	1003.3	8	8	4	30	7	6	87	7	0.6
16	- 4.7	- 6.3	3.8	87	1006.8	6	6	5	18	4	6	73	1	0.0
17	1.1	- 3.8	4.6	73	997.2	3	3	5	26	6	7	03	7	0.0
18	- 0.3	- 4.7	4.3	72	1009.9	6	6	4	24	4	7	02	8	0.0
19	- 6.7	- 8.6	3.2	84	1021.7	1	1	9	08	1	6	10	1	-
20	- 1.9	- 3.8	4.6	86	1013.0	0	0	9	09	3	6	10	1	-
21	2.5	0.0	6.1	84	1003.8	2	0	9	14	4	7	01	1	-
22	2.7	1.9	7.0	94	1004.5	0	0	9	18	3	5	10	6	1.0
23	2.1	1.2	6.7	94	1013.0	0	0	9	14	3	6	10	1	-
24	2.6	1.2	6.7	90	1016.8	0	0	9	16	2	7	02	1	-
25	3.6	0.8	6.5	83	1014.8	0	0	9	15	3	6	10	1	-
26	- 0.1	- 0.5	5.9	98	1019.9	8	8	3	29	1	6	56	2	0.0
27	1.3	0.4	6.3	93	1029.7	8	8	4	25	3	6	10	6	0.1
28	1.8	0.8	6.5	94	1031.5	8	8	2	24	1	5	51	6	0.1
29	2.3	2.3	7.2	100	1035.4	9	9	•	00	0	2	45	5	0.0
30	- 0.9	- 1.7	5.4	95	1027.3	0	0	9	14	2	6	10	0	-
31	0.1	- 0.5	5.9	96	1027.9	8	8	3	29	2	5	68	6	0.2

Godz. 01

DNI	TEMPERATURA POWIETRZA T	TEMPERATURA PUNKTU ROSY T_d	PRĘŻNOŚĆ PARY WODNEJ e	WILGOTNOŚĆ WZGLĘDNA U	CIŚNIENIE ATMOSFERYCZNE P_o	ZACHMURZENIE N	N_h	h	WIATR dd	v	WIDZIALNOŚĆ V	POGODA ww	W	OPAD R
1	-16.6	-20.7	1.2	70	•	5	5	3	32	17	8	38	7	1.3
2	-16.6	-17.8	1.5	90	•	9	9	•	36	8	0	71	4	1.2
3	-16.2	-20.4	1.2	69	•	2	0	9	27	13	8	02	1	—
4	- 7.0	- 7.9	3.4	93	•	9	9	•	25	32	0	49	3	0.2
5	- 7.4	- 7.9	3.4	96	•	9	9	•	32	30	0	71	4	1.2
6	- 9.0	- 9.7	2.9	95	•	7	6	•	32	18	8	48	7	0.8
7	- 7.8	- 8.0	3.3	99	•	7	6	•	27	26	8	48	7	1.6
8	- 7.5	- 7.7	3.4	99	•	7	4	•	27	11	8	48	4	0.3
9	- 3.6	- 4.1	4.5	97	•	5	5	•	22	11	8	48	7	1.4
10	-13.4	-13.9	2.1	96	•	9	9	•	36	10	0	70	4	1.7
11	-10.4	-22.5	1.0	36	•	4	0	9	20	18	9	38	3	—
12	- 6.8	- 7.6	3.4	94	•	7	6	•	27	26	9	70	3	0.0
13	- 9.2	- 9.9	2.9	95	•	9	9	•	27	27	0	49	3	—
14	- 7.4	- 8.3	3.3	93	•	9	9	•	22	23	0	71	4	2.8
15	-11.4	-12.8	2.3	90	•	7	7	2	32	19	8	38	7	0.4
16	-11.2	-12.1	2.4	93	•	9	9	•	34	17	0	49	7	2.3
17	- 7.6	- 7.8	3.4	99	•	9	9	•	25	25	0	71	4	0.5
18	- 9.0	- 9.3	3.0	98	•	9	9	•	25	21	0	71	4	1.7
19	-10.2	-11.0	2.6	94	•	9	9	•	27	12	0	49	7	0.5
20	- 2.7	-10.2	2.8	56	•	0	0	9	20	7	9	02	4	—
21	- 8.7	- 9.4	3.0	91	•	4	0	9	18	14	9	03	0	—
22	- 1.2	- 1.4	5.5	99	•	6	6	•	20	17	8	48	4	—
23	- 3.0	- 3.1	4.9	99	•	9	9	•	22	25	0	71	4	0.9
24	0.4	- 5.0	4.2	67	•	0	0	9	20	4	8	02	0	—
25	3.0	- 7.4	3.5	47	•	4	0	9	20	4	9	03	1	—
26	0.6	- 1.2	5.6	88	•	0	0	9	20	3	8	02	4	—
27	- 4.4	- 9.0	3.1	69	•	1	0	9	34	11	9	02	0	—
28	0.6	-14.4	2.0	31	•	0	0	9	32	1	9	02	0	—
29	- 2.6	- 2.9	4.9	98	•	9	9	•	34	11	0	49	5	0.0
30	- 3.6	- 4.1	4.5	97	•	7	6	•	18	15	9	48	2	—
31	- 1.2	- 6.0	3.9	79	•	0	0	9	32	8	8	02	0	—

Godz. 07

DNI	TEMPERATURA POWIETRZA T	TEMPERATURA PUNKTU ROSY T_d	PRĘŻNOŚĆ PARY WODNEJ e	WILGOTNOŚĆ WZGLĘDNA U	CIŚNIENIE ATMOSFERYCZNE P_o	ZACHMURZENIE N	N_h	h	WIATR dd	v	WIDZIALNOŚĆ V	POGODA ww	W	OPAD R
1	-16.0	-18.5	1.4	81	•	9	9	•	34	17	0	71	4	1.5
2	-17.0	-18.9	1.4	85	•	1	0	9	34	4	8	28	7	0.8
3	-15.9	-17.7	1.5	86	•	4	4	3	27	20	9	03	0	—
4	- 7.0	- 7.9	3.4	93	•	9	9	•	32	34	0	71	4	1.4
5	- 7.8	- 8.8	3.1	93	•	9	9	•	29	30	0	71	4	1.7
6	- 4.8	- 5.4	4.1	95	•	7	6	•	25	24	8	48	3	0.6
7	- 8.0	- 8.6	3.2	96	•	9	9	•	29	36	0	49	3	—
8	- 9.0	- 9.3	3.0	98	•	9	9	•	22	28	0	49	3	0.3
9	-10.6	-11.0	2.6	97	•	9	9	•	32	29	0	70	4	1.6
10	-11.4	-21.4	1.1	43	•	0	0	9	36	7	9	02	7	0.0
11	- 6.2	-21.4	1.1	28	•	3	0	9	20	15	9	02	3	—
12	- 8.1	-10.2	2.8	83	•	2	0	9	32	23	9	38	7	0.2
13	-10.4	-11.6	2.5	90	•	9	9	•	27	22	0	73	4	1.1
14	- 7.8	- 8.8	3.1	93	•	7	7	•	32	26	8	48	7	2.2
15	-11.8	-12.2	2.4	97	•	9	9	•	32	32	0	71	4	0.6
16	-10.8	-11.6	2.5	94	•	7	6	•	29	17	8	48	4	1.6
17	- 8.0	- 8.2	3.3	98	•	9	9	•	25	16	0	49	7	1.1
18	- 9.4	- 9.7	2.9	98	•	7	6	•	27	25	7	71	4	1.3
19	-10.4	-11.6	2.5	90	•	7	6	•	20	19	9	48	4	0.3
20	- 2.3	-12.7	2.3	45	•	1	0	9	20	2	9	03	0	—
21	- 1.8	- 3.0	4.9	91	•	7	6	7	18	18	9	03	1	—
22	- 1.8	- 2.6	5.0	94	•	1	0	9	20	16	8	01	1	—
23	- 1.8	- 2.0	5.3	98	•	7	6	•	20	16	8	48	7	0.2
24	1.3	- 7.4	3.5	53	•	2	0	9	20	10	8	03	0	—
25	1.8	- 6.0	3.9	56	•	8	0	9	00	0	9	02	1	—
26	0.2	- 0.9	5.7	92	•	0	0	9	20	5	9	02	0	—
27	- 4.0	- 4.8	4.3	94	•	8	7	•	34	14	8	48	1	—
28	- 2.0	- 2.3	5.2	98	•	7	6	•	32	9	9	48	1	—
29	- 1.6	- 1.8	5.3	98	•	9	9	•	34	8	0	49	7	0.6
30	- 3.8	- 4.9	4.2	92	•	1	1	•	18	16	9	48	1	0.1
31	- 4.8	- 9.0	3.1	72	•	2	0	9	32	8	9	01	0	—

Godz. 13

DNI	TEMPERATURA POWIETRZA T	TEMPERATURA PUNKTU ROSY T_d	PRĘŻNOŚĆ PARY WODNEJ e	WILGOTNOŚĆ WZGLĘDNA U	CIŚNIENIE ATMOSFERYCZNE P_o	ZACHMURZENIE N	N_h	h	WIATR dd	v	WIDZIALNOŚĆ V	POGODA ww	W	OPAD R
1	-15.6	-16.8	1.6	91	•	9	9	•	32	13	0	73	4	2.0
2	- 9.6	-10.8	2.7	91	•	0	0	9	00	0	8	02	0	—
3	-11.6	-13.0	2.2	89	•	7	6	•	25	26	8	70	3	0.8
4	- 6.6	- 7.4	3.5	94	•	9	9	•	32	33	0	71	4	2.1
5	- 8.4	- 9.2	3.0	95	•	9	9	•	32	21	0	70	4	2.0
6	- 3.6	- 3.7	4.6	99	•	9	9	•	25	34	0	49	3	0.5
7	- 8.4	- 8.6	3.2	98	•	9	9	•	27	34	0	72	4	2.8
8	- 2.2	- 2.5	5.1	98	•	9	9	•	22	19	0	66	4	0.3
9	-13.3	-14.3	2.0	92	•	9	9	•	34	24	0	70	4	5.8
10	- 9.0	-14.4	2.0	63	•	1	0	9	18	9	9	02	0	—
11	- 5.4	-17.8	1.5	38	•	9	0	9	22	25	9	38	3	—
12	- 8.2	- 9.2	3.0	92	•	7	7	•	32	18	8	48	3	—
13	- 8.8	- 9.9	2.9	92	•	9	9	•	22	20	0	71	4	1.8
14	- 9.4	-10.1	2.8	95	•	9	9	•	22	27	0	49	3	0.3
15	- 9.8	-11.0	2.6	91	•	9	9	•	34	22	0	71	4	3.9
16	- 9.8	-11.0	2.6	91	•	9	9	•	22	18	0	49	3	0.7
17	- 8.5	- 9.1	3.1	95	•	9	9	•	25	28	0	71	4	1.8
18	- 9.7	-10.9	2.7	91	•	7	6	•	27	20	8	70	3	0.8
19	-10.0	-11.2	2.6	91	•	7	7	•	20	15	8	48	3	—
20	2.5	- 5.7	4.0	54	•	1	0	9	27	2	9	02	0	—
21	- 2.0	- 2.3	5.2	98	•	7	7	•	20	20	8	48	2	—
22	- 4.0	- 4.5	4.4	96	•	9	9	•	22	25	0	71	4	0.0
23	- 0.2	- 1.1	5.6	94	•	7	1	8	C4	9	9	02	2	—
24	2.6	- 5.0	4.2	57	•	5	0	9	22	9	9	01	1	—
25	- 0.8	- 3.3	4.8	83	•	7	1	8	20	12	8	03	2	—
26	1.4	- 6.7	3.7	66	•	1	0	9	34	4	9	02	0	—
27	- 2.7	- 3.0	4.9	97	•	9	9	•	32	14	0	49	2	0.1
28	- 0.8	- 0.9	5.7	99	•	9	9	•	34	8	0	49	4	—
29	- 0.9	- 1.3	5.5	97	•	8	5	•	20	2	9	48	7	0.6
30	- 5.8	- 6.9	3.6	92	•	6	6	•	20	18	9	48	1	0.1
31	- 5.2	- 5.5	4.0	98	•	9	9	•	32	7	0	49	1	0.3

Godz. 19

DNI	TEMPERATURA POWIETRZA T	TEMPERATURA PUNKTU ROSY T_d	PRĘŻNOŚĆ PARY WODNEJ e	WILGOTNOŚĆ WZGLĘDNA U	CIŚNIENIE ATMOSFERYCZNE P_o	ZACHMURZENIE N	N_h	h	WIATR dd	v	WIDZIALNOŚĆ V	POGODA ww	W	OPAD R
1	-16.0	-16.6	1.7	95	•	9	9	•	36	11	0	71	4	1.2
2	-15.0	-17.3	1.6	82	•	0	0	9	32	3	8	01	0	—
3	-10.8	-12.1	2.4	90	•	7	6	•	22	36	8	48	7	0.1
4	- 7.4	- 7.9	3.4	96	•	9	9	•	34	35	0	71	4	1.8
5	- 9.2	- 9.9	2.9	95	•	9	9	•	32	20	0	71	4	1.6
6	- 5.8	- 6.2	3.8	97	•	9	9	•	29	28	0	70	4	1.3
7	- 7.7	- 7.9	3.4	99	•	9	9	•	32	28	0	49	7	1.8
8	- 3.8	- 4.0	4.6	99	•	9	9	•	22	17	0	49	6	0.2
9	-13.2	-13.7	2.1	96	•	9	9	•	34	17	0	71	4	1.8
10	- 9.6	-21.4	1.1	39	•	6	0	9	18	14	9	38	3	—
11	- 4.1	-17.8	1.5	34	•	7	7	8	22	29	9	38	3	—
12	- 8.0	- 9.0	3.1	93	•	9	9	•	27	21	0	49	3	—
13	- 6.2	- 7.0	3.6	94	•	9	9	•	22	23	0	71	4	5.0
14	-10.2	-10.5	2.7	97	•	8	7	•	29	22	7	48	4	0.1
15	-10.4	-11.2	2.6	94	•	9	9	•	34	25	0	71	4	4.8
16	- 8.3	- 8.9	3.1	95	•	7	4	•	29	28	8	70	4	0.4
17	- 8.2	- 8.4	3.2	98	•	9	9	•	25	24	0	49	7	1.7
18	- 9.9	-11.1	2.6	91	•	7	6	•	27	18	9	70	4	0.5
19	- 8.9	-10.0	2.9	92	•	9	9	•	20	12	0	49	3	0.1
20	1.0	- 8.6	3.2	48	•	0	0	9	18	4	9	02	0	—
21	- 1.5	- 1.7	5.4	99	•	9	9	•	20	20	0	49	2	—
22	- 5.0	- 5.3	4.1	98	•	9	9	•	22	18	0	71	4	1.1
23	0.2	- 2.2	5.2	85	•	3	0	9	09	7	8	01	1	—
24	1.8	- 6.0	3.9	56	•	5	0	9	20	9	9	02	2	—
25	- 1.2	- 1.4	5.5	99	•	9	9	•	20	12	0	49	4	—
26	- 3.0	- 4.0	4.5	93	•	2	1	•	34	8	9	03	0	—
27	- 3.0	- 3.4	4.8	97	•	4	4	•	29	6	9	48	4	—
28	- 1.8	- 2.0	5.3	98	•	9	9	•	32	11	0	56	4	0.1
29	- 3.2	- 3.6	4.7	97	•	7	6	•	20	11	9	48	1	—
30	1.2	- 8.2	3.3	49	•	0	0	9	20	14	9	02	1	—
31	- 8.4	- 8.6	3.2	98	•	9	9	•	36	10	0	49	4	0.1

Godz. 01

DNI	TEMPERATURA POWIETRZA T	TEMPERATURA PUNKTU ROSY T_d	PRĘŻNOŚĆ PARY WODNEJ e	WILGOTNOŚĆ WZGLĘDNA U	CIŚNIENIE ATMOSFERYCZNE P_o	ZACHMURZENIE N	N_h	h	WIATR dd	v	WIDZIALNOŚĆ V	POGODA ww	W	OPAD R
1	-10.1	-10.9	2.7	94	1004.4	8	8	5	30	2	6	22	7	0.4
2	-12.7	-14.7	1.9	85	1015.4	0	0	9	34	4	6	10	1	-
3	-14.4	-16.1	1.7	87	1030.9	2	2	5	27	4	6	10	1	-
4	- 4.9	-11.7	2.5	60	1011.3	8	8	5	24	9	7	36	3	-
5	- 1.0	-11.7	5.4	95	999.3	8	8	5	25	8	6	71	3	0.1
6	- 1.2	- 3.9	4.9	87	1013.1	8	8	4	30	5	7	02	8	0.5
7	1.1	0.3	6.2	94	997.9	8	8	4	25	7	6	68	7	1.5
8	0.4	- 0.5	5.9	93	1001.3	8	8	4	26	7	7	02	7	0.2
9	2.0	0.8	6.5	92	996.0	8	8	5	22	7	7	60	6	1.2
10	-13.6	-16.4	1.7	80	1029.4	0	0	9	32	4	7	02	7	0.0
11	- 8.8	-10.3	2.8	89	1023.8	0	0	9	25	2	7	02	1	-
12	- 5.7	-10.2	2.8	68	1019.2	1	0	9	26	5	7	03	0	-
13	- 2.4	- 6.7	3.7	72	1019.5	8	8	5	26	6	7	02	2	-
14	- 1.4	- 5.0	4.2	75	998.2	7	7	5	22	9	7	02	7	0.0
15	- 0.8	- 4.1	4.5	78	998.6	8	4	4	23	7	7	36	7	0.1
16	- 1.6	- 2.4	5.1	94	1006.3	8	8	4	32	4	6	85	8	0.1
17	- 3.5	- 6.7	3.7	79	1001.5	8	8	4	22	6	7	03	2	-
18	0.2	- 4.4	4.4	72	998.5	6	6	5	22	6	7	03	7	0.0
19	- 2.0	- 5.4	4.1	80	1013.1	7	7	4	24	4	7	02	1	-
20	- 4.4	- 5.6	4.0	91	1021.4	8	8	5	14	3	7	03	1	-
21	1.9	- 0.9	5.7	80	1012.9	0	0	9	16	3	7	02	0	-
22	6.6	- 0.5	5.9	61	1003.5	7	7	5	16	4	7	02	1	-
23	4.1	2.5	7.3	89	1007.6	0	0	9	23	3	7	02	1	-
24	2.6	1.5	6.8	92	1015.8	0	0	9	14	3	7	02	1	-
25	1.6	1.1	6.6	96	1019.4	0	0	9	16	1	7	02	0	-
26	5.6	1.2	6.7	74	1015.9	4	4	6	17	2	7	03	1	-
27	0.4	- 0.4	5.9	94	1019.4	8	8	3	29	3	5	10	6	0.1
28	1.8	1.3	6.7	96	1029.0	8	8	4	26	5	6	50	5	0.3
29	1.8	1.0	6.6	94	1030.5	8	8	4	26	3	6	53	2	0.1
30	1.0	0.5	6.3	96	1034.7	8	8	5	27	2	6	10	2	-
31	0.3	- 0.5	5.9	94	1026.5	8	8	4	20	3	6	10	1	-

Godz. 07

DNI	TEMPERATURA POWIETRZA T	TEMPERATURA PUNKTU ROSY T_d	PRĘŻNOŚĆ PARY WODNEJ e	WILGOTNOŚĆ WZGLĘDNA U	CIŚNIENIE ATMOSFERYCZNE P_o	ZACHMURZENIE N	N_h	h	WIATR dd	v	WIDZIALNOŚĆ V	POGODA ww	W	OPAD R
1	- 8.3	- 8.9	3.1	95	1003.5	8	8	5	34	2	6	75	7	0.2
2	-15.3	-17.0	1.6	86	1020.5	0	0	9	32	5	6	10	0	-
3	- 9.6	-11.2	2.6	88	1025.6	8	8	5	25	4	6	22	7	0.0
4	- 5.9	- 9.0	3.1	78	1008.2	8	6	4	26	9	6	71	3	0.0
5	0.2	- 0.7	5.8	94	1001.4	8	8	5	26	9	6	71	3	0.2
6	- 2.5	- 3.8	4.6	91	1014.7	8	8	4	27	4	6	85	1	0.0
7	1.1	- 0.7	5.8	88	994.9	8	4	4	27	8	7	01	7	0.6
8	- 2.8	- 7.8	3.4	68	1004.0	4	4	5	26	5	7	01	1	-
9	1.9	1.0	6.6	94	997.8	8	8	5	23	5	6	10	6	2.0
10	-14.6	-16.9	1.6	83	1033.5	6	6	6	27	1	6	10	1	-
11	- 8.5	-11.7	2.5	77	1030.9	4	2	9	20	2	7	03	0	-
12	- 5.0	-10.7	2.7	62	1019.6	8	8	5	24	6	7	03	1	-
13	- 4.6	- 9.0	3.1	71	1017.0	7	7	5	25	7	7	02	2	-
14	- 1.0	- 5.0	4.2	74	998.9	6	6	5	21	8	7	03	2	-
15	- 4.0	- 6.3	3.8	84	993.4	6	6	5	24	4	7	03	3	0.0
16	- 1.8	- 3.5	4.7	88	1009.6	8	8	4	32	5	7	22	8	0.1
17	- 2.0	- 3.2	4.8	92	995.9	8	6	4	22	8	6	71	3	0.0
18	- 0.3	- 3.0	4.9	81	1000.0	5	2	5	29	7	7	01	2	-
19	- 3.4	- 6.3	3.8	81	1017.9	6	6	5	23	4	7	01	2	-
20	- 1.0	- 4.4	4.4	78	1017.3	5	5	6	14	3	7	01	2	-
21	3.4	0.6	6.4	82	1010.4	2	0	9	16	3	7	03	1	-
22	5.6	- 0.7	5.8	65	1001.9	6	6	5	19	6	7	02	2	-
23	3.5	2.5	7.3	92	1010.8	1	1	9	21	3	7	03	0	-
24	2.4	0.6	6.4	88	1016.8	4	2	6	09	3	7	03	0	-
25	0.6	- 0.2	6.0	94	1019.3	3	0	9	12	1	7	03	0	-
26	4.5	1.0	6.6	78	1014.9	8	5	6	18	2	7	03	1	-
27	0.7	- 1.7	5.4	85	1022.0	8	8	4	29	5	6	10	2	-
28	2.0	1.2	6.7	94	1029.3	8	8	5	25	4	6	20	5	0.1
29	1.8	1.5	6.8	98	1031.5	8	8	4	26	3	5	50	5	0.0
30	1.6	1.3	6.7	98	1033.8	8	8	5	28	1	3	44	2	-
31	0.1	- 1.9	5.3	86	1026.3	8	8	4	25	5	6	10	1	-

Godz. 13

1	- 5.3	- 6.7	3.7	93	1004.7	8	8	5	34	5	6	71	7	2.1
2	-10.7	-13.5	2.2	85	1025.5	0	0	9	30	4	7	02	0	-
3	- 7.6	-12.7	2.3	69	1025.1	6	0	5	24	4	7	03	7	0.0
4	- 5.4	- 6.7	3.7	92	999.7	8	8	4	22	9	4	73	3	1.1
5	0.9	- 0.5	5.9	89	1005.0	7	7	4	31	7	6	70	7	0.5
6	0.0	- 2.4	5.1	84	1009.2	8	8	5	24	6	7	03	8	0.1
7	1.1	- 0.2	6.0	90	993.5	7	7	4	26	9	7	85	7	0.1
8	- 0.2	- 1.9	5.3	88	1001.0	8	0	9	18	2	6	10	7	0.0
9	- 3.2	- 4.5	4.9	89	1008.0	8	8	5	28	7	6	71	6	1.6
10	- 5.8	- 7.6	3.4	87	1035.2	8	8	5	28	3	7	02	2	-
11	- 4.8	-12.2	2.4	56	1025.9	4	0	9	18	8	8	03	0	-
12	- 2.5	- 4.1	4.5	88	1020.8	6	6	5	24	6	6	10	2	-
13	- 1.0	- 6.0	3.9	69	1010.0	2	1	9	21	6	7	02	1	-
14	- 0.5	- 1.4	5.5	94	987.9	8	8	5	24	8	6	36	7	1.8
15	- 1.0	- 3.9	4.7	83	995.9	6	6	4	24	7	7	03	1	-
16	- 1.8	- 3.0	4.9	91	1009.7	8	8	4	32	3	6	22	7	0.2
17	0.2	- 0.7	5.8	94	998.2	7	7	5	23	5	7	22	3	0.9
18	0.0	- 0.6	5.9	96	1003.6	8	3	4	22	6	6	73	8	0.4
19	- 1.4	- 6.3	3.8	70	1020.7	4	0	9	23	5	7	03	1	-
20	5.3	- 2.4	5.1	58	1015.4	3	0	9	18	4	8	02	1	-
21	8.1	0.8	6.5	61	1008.6	5	0	9	18	4	8	01	1	-
22	7.0	3.0	7.6	76	1002.9	7	5	6	20	6	8	03	2	-
23	8.8	3.6	8.0	71	1012.0	8	0	9	21	3	8	02	1	-
24	9.4	4.6	8.5	73	1016.6	8	0	9	16	2	7	02	1	-
25	7.1	4.3	7.2	72	1017.5	8	4	9	18	1	7	03	1	-
26	7.6	6.8	8.3	82	1015.2	7	7	6	24	1	7	03	1	-
27	8.9	- 0.2	6.8	91	1024.9	8	8	4	33	7	6	51	2	0.0
28	3.6	1.0	6.6	87	1029.3	8	8	4	24	4	6	10	2	-
29	3.4	2.1	7.1	98	1032.7	8	8	4	27	3	5	51	5	0.8
30	4.9	3.7	8.9	88	1031.4	0	0	9	18	4	7	01	4	-
31	0.6	- 1.7	5.6	86	1025.8	8	8	4	24	6	6	10	2	-

Godz. 19

1	- 8.8	-11.2	2.6	83	1010.1	8	8	5	34	6	6	10	7	0.2
2	-14.1	-16.3	1.7	83	1030.0	0	0	9	29	2	7	02	0	-
3	- 7.0	-14.4	2.0	56	1019.4	4	0	9	24	7	7	01	1	-
4	- 4.2	- 5.1	4.2	94	998.4	8	8	4	24	5	4	71	3	1.0
5	0.2	- 0.7	5.8	93	1009.7	7	7	5	30	5	7	02	7	0.3
6	0.0	- 0.8	5.7	94	1001.5	8	8	5	24	8	6	71	7	0.5
7	0.8	- 0.5	5.9	91	994.9	8	8	4	26	8	6	70	8	0.4
8	1.1	- 0.9	5.7	87	996.0	8	8	5	22	4	7	22	7	0.3
9	-11.0	-13.8	2.1	83	1020.9	4	4	5	30	7	6	70	7	0.1
10	- 5.7	- 7.5	3.5	87	1035.5	7	7	5	24	3	7	02	2	-
11	- 5.8	-13.2	2.2	57	1021.4	0	0	9	21	7	7	02	0	-
12	- 2.4	- 4.1	4.5	88	1021.8	8	8	5	26	5	6	10	2	-
13	- 1.2	- 6.0	3.9	73	1003.0	8	8	5	20	9	7	70	1	0.0
14	- 0.4	- 1.3	5.6	94	986.8	8	4	4	24	7	6	71	3	0.5
15	- 0.4	- 0.7	5.8	98	998.7	8	8	4	24	6	5	86	2	0.4
16	- 3.0	- 5.4	4.1	83	1007.8	8	8	4	27	2	7	02	2	-
17	0.0	- 3.0	4.9	83	997.5	8	8	4	25	5	7	03	7	0.1
18	- 1.0	- 3.3	4.8	85	1008.5	0	0	9	23	6	7	01	7	0.1
19	-10.0	-11.2	2.6	91	1023.6	0	0	9	25	1	7	01	1	-
20	4.0	- 0.7	5.8	79	1013.2	2	2	5	14	4	7	02	1	-
21	5.6	0.2	6.2	68	1006.5	5	0	9	18	7	7	01	2	-
22	5.4	3.2	7.7	86	1004.4	5	5	6	21	4	7	01	2	-
23	4.8	2.8	7.5	87	1014.2	5	0	9	20	2	7	02	2	-
24	4.2	1.7	6.9	84	1017.7	0	0	9	16	3	7	01	1	-
25	4.8	0.4	6.3	74	1016.7	5	2	9	19	1	7	01	2	-
26	1.8	1.3	6.7	96	1017.0	8	5	4	25	4	6	60	6	0.3
27	1.6	0.6	6.4	94	1027.5	8	8	4	28	7	6	50	5	0.1
28	2.2	1.0	6.6	92	1029.2	8	8	4	23	5	6	10	2	-
29	2.2	1.9	7.0	98	1034.0	8	8	5	26	2	6	10	5	0.0
30	- 1.6	- 1.6	5.4	100	1028.9	0	0	9	14	2	5	20	0	-
31	0.4	- 1.4	5.5	88	1026.3	8	8	4	26	4	6	70	2	0.0

Godz. 01

DNI	TEMPERATURA POWIETRZA	TEMPERATURA PUNKTU ROSY	PREŻNOŚĆ PARY WODNEJ	WILGOTNOŚĆ WZGLĘDNA	CIŚNIENIE ATMOSFERYCZNE	ZACHMURZENIE			WIATR		WIDZIALNOŚĆ	POGODA		OPAD
	T	T_d	e	U	P_o	N	N_h	h	dd	v	V	ww	W	R
1	− 6.4	− 7.9	3.4	89	1008.3	8	8	4	30	7	5	73	3	2.0
2	− 7.7	− 8.7	3.2	93	1021.1	8	8	6	32	2	6	10	7	0.0
3	−16.1	−17.3	1.6	91	1034.3	0	0	9	22	1	3	48	4	−
4	− 2.2	− 7.4	3.5	68	1012.5	7	7	5	25	7	7	02	2	−
5	1.9	− 0.7	5.8	84	1005.9	2	2	4	29	7	7	01	1	−
6	0.2	− 2.4	5.1	82	1019.8	7	7	5	30	1	7	02	2	−
7	2.8	− 0.7	5.8	78	1000.4	1	1	5	26	7	7	01	8	0.0
8	1.3	0.2	6.2	92	1005.5	8	8	5	29	2	7	02	2	−
9	3.4	2.1	7.1	91	996.1	8	8	7	21	2	7	60	2	0.0
10	− 4.6	− 5.9	3.9	91	1023.1	7	7	5	34	3	7	03	7	0.0
11	− 6.0	− 8.6	3.2	81	1031.6	0	0	9	36	4	7	02	0	−
12	− 3.6	− 7.4	3.5	77	1020.6	7	4	9	23	5	7	02	1	−
13	0.1	− 3.0	4.9	80	1019.6	6	6	5	00	0	6	10	2	−
14	1.6	− 0.9	5.7	83	994.9	8	4	5	21	4	7	02	7	0.1
15	0.1	− 3.5	4.7	76	991.9	3	3	5	26	4	7	03	1	−
16	− 1.6	− 3.8	4.6	85	1015.7	8	8	4	31	6	6	26	2	0.0
17	0.3	− 0.5	5.9	94	999.9	8	8	4	21	3	7	71	2	0.0
18	1.8	− 2.4	5.1	74	999.7	5	5	6	26	5	7	01	1	−
19	0.0	− 3.8	4.6	76	1015.6	5	5	5	26	3	7	01	2	−
20	1.8	− 2.7	5.0	72	1014.3	7	7	5	18	3	6	10	2	−
21	0.5	0.0	6.1	96	1007.8	0	0	9	18	2	5	10	4	−
22	6.9	3.2	7.7	77	997.0	7	7	6	19	8	7	02	1	−
23	2.8	0.8	6.5	87	1006.7	0	0	9	19	2	7	02	1	−
24	4.1	1.7	6.9	85	1011.7	0	0	9	18	4	6	10	0	−
25	5.9	4.1	8.2	89	1014.5	0	0	9	21	4	7	02	0	−
26	1.0	0.5	6.3	96	1014.1	6	6	5	30	4	4	10	1	−
27	0.8	0.8	6.5	100	1024.4	7	7	2	29	3	6	10	5	0.0
28	2.8	1.5	6.8	93	1031.1	7	7	5	21	2	6	10	2	−
29	3.5	3.0	7.4	97	1032.9	7	7	5	21	1	6	10	6	2.2
30	1.0	0.2	6.2	94	1024.1	0	0	9	18	3	6	10	4	−
31	− 0.8	− 1.4	5.5	96	1026.1	0	0	9	21	2	6	10	1	−

Godz. 07

DNI	TEMPERATURA POWIETRZA	TEMPERATURA PUNKTU ROSY	PREŻNOŚĆ PARY WODNEJ	WILGOTNOŚĆ WZGLĘDNA	CIŚNIENIE ATMOSFERYCZNE	ZACHMURZENIE			WIATR		WIDZIALNOŚĆ	POGODA		OPAD
	T	T_d	e	U	P_o	N	N_h	h	dd	v	V	ww	W	R
1	− 7.6	− 8.1	3.3	96	1009.8	8	8	4	31	1	6	71	3	1.3
2	−11.3	−11.7	2.5	97	1025.4	4	4	5	30	2	2	48	4	−
3	−16.6	−17.2	1.6	95	1032.2	0	0	9	22	2	5	10	4	−
4	− 2.2	− 3.5	4.7	93	1005.8	8	8	9	23	5	4	71	3	3.0
5	1.1	− 0.7	5.8	88	1008.9	6	6	4	28	10	7	71	1	0.0
6	− 2.0	− 4.4	4.4	84	1015.4	8	4	5	20	3	7	03	1	−
7	1.2	− 0.5	5.9	88	998.0	7	7	4	27	10	6	86	1	0.5
8	0.3	− 2.2	5.2	84	1000.5	7	7	5	19	5	6	10	2	−
9	− 4.0	− 4.5	4.4	96	1006.4	8	6	2	34	10	4	71	8	1.7
10	− 5.4	− 6.8	3.7	90	1035.8	2	2	5	27	1	6	10	7	0.1
11	− 5.3	− 8.6	3.2	78	1027.6	3	1	6	03	7	6	10	0	−
12	− 1.4	− 2.4	5.1	91	1022.6	8	8	5	23	4	7	02	7	0.1
13	− 2.4	− 3.5	4.7	90	1012.9	6	6	5	21	7	6	10	1	−
14	2.2	− 0.7	5.8	80	988.3	6	6	4	14	8	7	26	2	1.7
15	− 1.4	− 3.5	4.7	84	996.0	6	6	4	28	6	7	85	1	0.1
16	− 1.8	− 4.1	4.5	83	1015.9	7	7	4	29	3	7	03	8	0.0
17	1.4	− 0.5	5.9	87	998.3	6	6	4	25	4	7	03	7	2.0
18	1.4	− 3.3	4.8	72	1001.8	5	3	5	27	6	7	03	1	−
19	− 5.8	− 6.2	3.8	97	1018.9	0	0	9	21	2	6	10	1	−
20	2.4	− 0.9	5.9	81	1012.3	3	3	5	20	6	6	10	1	−
21	5.0	2.6	7.4	86	1002.9	3	3	9	18	6	7	03	0	−
22	6.5	3.8	8.0	83	998.3	6	6	6	23	5	7	02	1	−
23	1.5	0.7	6.4	94	1008.4	4	3	6	26	2	6	10	0	−
24	5.0	2.6	7.4	86	1011.5	0	0	9	21	5	7	02	0	−
25	7.1	3.8	8.0	79	1013.8	6	6	9	18	2	8	01	1	−
26	0.7	0.7	6.4	100	1017.0	9	9	0	28	2	1	45	4	−
27	0.1	− 1.4	5.5	89	1027.8	5	5	5	24	2	6	10	1	−
28	3.5	0.8	6.5	83	1030.9	7	7	5	21	2	6	10	2	−
29	3.4	2.7	7.5	97	1033.5	8	8	8	23	2	6	20	5	0.0
30	1.4	0.0	6.1	99	1031.3	0	0	9	18	5	7	02	0	−
31	− 2.0	− 2.5	5.2	98	1028.2	1	1	5	20	1	5	10	0	−

Godz. 13

DNI	TEMPERATURA POWIETRZA	TEMPERATURA PUNKTU ROSY	PREŻNOŚĆ PARY WODNEJ	WILGOTNOŚĆ WZGLĘDNA	CIŚNIENIE ATMOSFERYCZNE	ZACHMURZENIE			WIATR		WIDZIALNOŚĆ	POGODA		OPAD
	T	T_d	e	U	P_o	N	N_h	h	dd	v	V	ww	W	R
1	− 6.6	− 8.2	3.3	88	1012.8	7	7	5	31	3	6	10	7	0.6
2	− 7.8	− 8.0	3.3	99	1024.9	5	5	4	00	0	5	10	4	−
3	− 6.7	− 7.2	3.6	96	1026.9	7	7	4	23	2	6	10	1	−
4	− 0.1	− 0.7	5.8	96	1003.6	6	6	4	26	10	6	85	7	0.6
5	1.5	− 0.7	5.8	85	1013.6	4	4	2	30	5	7	03	8	0.0
6	2.4	1.6	6.9	95	1007.1	8	5	4	21	4	6	10	8	1.3
7	0.7	− 0.2	6.0	93	998.2	8	6	1	27	10	5	73	8	1.0
8	2.3	0.8	6.5	93	994.6	8	4	4	21	5	6	61	8	1.3
9	− 3.7	− 5.7	4.0	86	1019.4	8	5	4	33	4	7	71	7	0.5
10	− 2.6	− 5.7	4.0	81	1036.6	0	0	9	19	1	7	02	0	−
11	− 2.0	− 7.8	3.4	63	1023.7	5	0	9	21	8	7	02	1	−
12	− 0.3	− 2.7	5.0	84	1024.0	6	6	5	21	4	7	01	2	−
13	0.8	− 2.7	5.0	78	1006.0	7	7	4	21	6	7	27	7	0.0
14	1.0	− 0.9	5.7	87	988.8	8	8	4	27	8	6	73	2	0.2
15	0.0	− 0.9	5.7	93	1002.4	8	8	4	30	10	5	86	3	1.2
16	− 0.3	− 2.4	5.1	86	1011.7	8	8	6	21	3	6	71	2	0.2
17	3.7	− 2.7	5.0	63	997.5	1	1	6	27	8	7	01	8	0.0
18	1.7	− 3.3	4.8	71	1007.0	7	7	5	25	5	7	01	8	0.0
19	1.0	− 3.0	4.9	74	1019.7	1	0	9	18	3	6	10	0	−
20	3.8	0.2	6.2	77	1011.1	1	0	9	20	7	7	01	0	−
21	8.1	3.9	8.1	74	1000.3	5	5	9	21	5	7	03	1	−
22	7.8	3.9	8.1	76	1001.5	6	6	6	24	1	6	10	2	−
23	9.0	5.3	8.9	77	1009.8	3	0	9	21	3	7	01	1	−
24	10.1	4.6	8.5	69	1011.7	1	0	9	21	7	7	02	0	−
25	10.0	4.6	8.5	69	1011.9	8	8	9	19	7	8	02	2	−
26	1.0	0.7	6.4	98	1019.1	8	8	2	32	1	4	51	4	0.0
27	3.2	− 0.2	6.0	78	1028.9	8	8	6	25	2	6	10	2	−
28	5.0	2.5	7.3	83	1030.7	7	7	5	23	1	6	10	2	−
29	4.5	4.0	8.1	97	1034.6	8	8	3	28	1	4	51	6	0.3
30	3.8	0.8	6.5	83	1028.4	4	4	4	21	8	7	03	0	−
31	1.3	− 0.7	5.8	87	1028.3	8	8	5	25	2	5	10	1	−

Godz. 19

DNI	TEMPERATURA POWIETRZA	TEMPERATURA PUNKTU ROSY	PREŻNOŚĆ PARY WODNEJ	WILGOTNOŚĆ WZGLĘDNA	CIŚNIENIE ATMOSFERYCZNE	ZACHMURZENIE			WIATR		WIDZIALNOŚĆ	POGODA		OPAD
	T	T_d	e	U	P_o	N	N_h	h	dd	v	V	ww	W	R
1	− 7.2	− 7.7	3.4	96	1016.5	9	3	3	32	3	5	70	2	0.0
2	−11.0	−12.3	2.4	93	1033.5	0	0	9	25	1	1	46	1	−
3	− 6.2	− 9.0	3.1	89	1021.7	7	7	5	21	2	6	10	2	−
4	2.2	− 0.2	6.0	84	1004.6	2	2	4	30	10	7	26	6	1.0
5	0.6	− 2.2	5.2	83	1017.9	5	5	5	30	6	7	03	1	−
6	5.2	2.6	7.4	88	1002.2	8	8	4	25	4	6	10	6	1.6
7	1.0	− 0.5	5.9	89	1001.8	6	6	5	30	6	7	01	9	3.1
8	4.0	2.5	7.3	89	993.0	8	5	5	21	3	6	21	6	1.4
9	− 4.5	− 6.3	3.8	86	1028.5	7	7	4	30	2	7	71	8	0.1
10	− 7.4	− 8.7	3.2	93	1034.9	3	0	9	32	1	6	10	0	−
11	− 4.4	− 8.6	3.8	71	1021.4	4	0	9	22	4	6	10	1	−
12	0.2	− 2.7	5.0	83	1023.4	6	6	5	21	3	7	01	7	0.0
13	1.2	− 2.2	5.2	78	1021.1	7	7	5	22	4	6	26	2	0.0
14	0.6	− 2.7	5.0	78	989.3	7	7	4	26	7	7	02	7	0.1
15	0.0	− 1.4	5.5	89	1004.2	8	8	4	30	10	6	86	5	0.2
16	− 0.5	− 1.1	5.4	96	1005.1	8	8	4	21	4	6	22	7	0.3
17	2.4	− 1.7	5.4	75	998.5	6	6	5	25	5	7	02	1	−
18	0.5	− 2.2	5.2	81	1011.8	5	5	5	24	3	7	01	1	−
19	0.9	− 4.7	4.3	64	1016.9	7	7	5	14	4	6	10	1	−
20	1.8	0.6	6.4	92	1010.0	0	0	9	21	4	6	10	0	−
21	7.2	3.2	7.7	76	996.2	0	0	9	20	5	7	02	1	−
22	8.7	2.6	7.4	93	1003.4	6	6	5	23	3	7	02	8	0.5
23	5.0	2.6	7.4	86	1011.5	3	3	6	21	3	7	02	1	−
24	7.1	4.6	8.5	85	1013.8	8	8	9	21	9	8	10	0	−
25	6.9	3.0	7.8	76	1011.7	0	0	9	20	5	7	02	1	−
26	1.2	1.2	6.7	100	1021.5	8	8	1	30	3	3	44	5	0.0
27	3.2	0.4	6.3	91	1030.4	7	7	5	23	1	6	10	2	−
28	4.1	2.1	7.1	86	1032.2	8	8	2	25	3	6	53	2	0.0
29	4.3	4.1	8.2	98	1035.1	8	7	2	20	2	5	42	5	0.1
30	1.0	− 1.4	5.5	89	1028.7	4	4	5	22	3	7	01	1	−
31	8.4	− 0.9	5.7	91	1030.2	7	7	4	33	3	5	28	7	0.1

Godz. 01

DNI	TEMPERATURA POWIETRZA T	TEMPERATURA PUNKTU ROSY T_d	PREŻNOŚĆ PARY WODNEJ e	WILGOTNOŚĆ WZGLĘDNA U	CIŚNIENIE ATMOSFERYCZNE P_o	ZACHMURZENIE N	N_h	h	WIATR dd	v	WIDZIALNOŚĆ V	POGODA ww	W	OPAD R
1	- 5.8	- 7.8	3.4	85	1006.6	8	6	3	32	4	6	71	7	1.2
2	- 8.5	-10.7	2.7	82	1019.8	8	8	3	34	2	5	70	7	0.1
3	- 9.3	-11.7	2.5	81	1033.2	7	7	4	24	4	7	70	7	0.0
4	- 5.5	-13.2	2.2	56	1015.9	8	8	5	23	12	7	36	3	-
5	1.0	- 0.5	5.9	89	1005.5	8	8	4	28	6	7	23	8	1.6
6	0.0	- 1.9	5.3	86	1019.0	7	7	4	27	4	7	02	2	-
7	1.3	- 0.9	5.7	85	1001.6	5	5	5	24	6	7	01	8	1.4
8	0.2	- 0.9	5.7	91	1005.8	8	8	4	25	3	7	02	7	0.1
9	3.2	1.2	6.7	87	996.2	8	8	4	25	5	7	61	6	2.8
10	- 4.1	- 8.2	3.3	85	1032.0	8	8	4	24	2	5	71	1	0.1
11	-12.4	-14.4	2.0	86	1033.9	4	0	9	21	1	6	10	0	-
12	- 4.7	- 9.4	3.0	68	1020.9	7	3	9	23	8	7	03	1	-
13	- 2.2	- 6.7	3.7	72	1020.8	6	6	5	21	8	7	03	1	-
14	1.5	- 1.2	5.6	83	996.2	8	5	4	21	9	7	02	7	0.1
15	- 0.7	- 3.3	4.8	83	992.0	6	6	5	23	7	7	03	1	-
16	- 1.4	- 2.7	5.0	89	1013.1	8	8	4	30	7	6	71	3	0.7
17	0.2	- 2.7	5.0	80	1000.1	7	7	4	24	8	7	36	7	0.0
18	0.1	- 4.1	4.5	73	1000.4	7	7	5	24	8	7	01	1	-
19	- 2.3	- 5.7	4.0	77	1016.0	3	3	5	23	5	7	02	1	-
20	0.4	- 2.2	5.2	83	1016.1	7	7	5	13	4	7	02	2	-
21	- 0.8	- 1.4	5.5	96	1008.9	0	0	9	07	2	6	10	0	-
22	8.3	2.3	7.2	65	998.1	4	4	5	18	7	7	01	1	-
23	2.2	0.8	6.5	90	1007.3	0	0	9	22	3	6	10	1	-
24	2.4	0.4	6.3	88	1012.6	6	6	5	09	2	6	10	1	-
25	5.4	3.4	7.8	87	1015.9	0	0	9	14	3	7	02	0	-
26	5.8	1.2	6.7	73	1012.9	4	4	6	19	3	7	02	1	-
27	1.0	- 0.2	6.0	91	1023.6	8	8	3	28	3	5	51	5	0.1
28	2.2	- 0.7	5.8	85	1030.5	8	8	4	24	5	5	10	2	-
29	1.3	0.5	6.3	95	1033.2	8	8	3	22	4	5	61	5	0.7
30	1.3	0.5	6.3	95	1035.1	8	8	3	22	3	5	10	2	-
31	0.4	- 3.3	4.8	77	1026.6	2	2	9	23	6	6	10	4	-

Godz. 07

DNI	TEMPERATURA POWIETRZA T	TEMPERATURA PUNKTU ROSY T_d	PREŻNOŚĆ PARY WODNEJ e	WILGOTNOŚĆ WZGLĘDNA U	CIŚNIENIE ATMOSFERYCZNE P_o	ZACHMURZENIE N	N_h	h	WIATR dd	v	WIDZIALNOŚĆ V	POGODA ww	W	OPAD R
1	- 7.0	- 9.4	3.0	82	1007.8	8	6	3	34	4	6	71	3	0.2
2	- 8.2	-10.2	2.8	83	1024.0	8	8	3	04	1	4	71	2	0.0
3	-13.2	-15.0	1.9	85	1032.2	0	0	9	21	6	6	10	1	-
4	- 6.0	- 7.4	3.5	90	1007.1	8	8	3	23	12	4	73	3	0.6
5	0.4	- 1.2	5.6	89	1007.8	8	8	4	26	7	5	86	2	0.1
6	- 3.0	- 4.7	4.3	87	1016.8	7	2	5	21	4	7	01	2	-
7	1.4	- 2.2	5.2	77	998.4	8	8	4	24	5	7	26	1	0.0
8	- 1.2	- 2.7	5.0	88	1002.9	7	0	9	22	3	7	03	7	2.0
9	3.2	1.9	7.0	91	998.9	8	8	4	27	4	7	61	2	0.3
10	- 5.2	- 8.2	3.3	80	1035.6	8	8	4	29	2	5	71	7	0.1
11	-12.4	-15.7	1.8	79	1030.3	3	0	9	22	1	6	10	0	-
12	- 4.5	- 7.8	3.4	80	1023.2	8	8	4	23	9	6	70	3	0.1
13	- 2.0	- 5.4	4.1	80	1015.6	6	6	5	24	5	7	01	1	-
14	0.7	0.4	6.3	98	987.5	8	6	3	21	8	6	71	2	0.6
15	- 2.6	- 6.3	3.8	76	996.2	3	3	5	25	6	7	01	8	0.0
16	- 2.6	- 4.4	4.4	87	1015.7	8	8	3	25	6	7	71	3	0.0
17	0.4	- 0.9	5.7	90	998.5	8	8	4	24	7	6	71	3	1.2
18	0.0	- 3.3	4.8	78	1002.1	7	7	5	21	7	7	02	1	-
19	- 5.6	- 8.2	3.3	81	1019.3	0	0	9	23	4	6	10	0	-
20	- 0.7	- 3.5	4.7	80	1013.0	2	3	5	16	5	7	03	1	-
21	7.4	1.9	7.0	68	1004.5	5	3	9	19	4	7	03	1	-
22	7.3	2.9	7.5	73	998.8	7	7	5	20	5	7	03	1	-
23	1.3	0.4	6.3	95	1009.5	3	3	6	12	1	5	10	1	-
24	7.6	2.6	7.4	71	1011.5	5	5	5	18	5	7	03	1	-
25	4.7	0.6	6.4	76	1015.2	7	7	5	14	1	7	01	1	-
26	4.0	1.9	7.0	86	1015.1	8	8	5	27	2	6	10	1	-
27	0.2	- 2.4	5.1	82	1027.8	8	8	4	26	3	6	10	5	0.0
28	2.2	- 0.7	5.8	80	1021.2	8	8	4	23	5	6	10	2	-
29	1.4	0.6	6.4	95	1033.7	8	8	3	22	4	5	20	6	0.1
30	0.0	- 0.3	6.0	98	1032.9	8	8	2	14	1	3	46	1	-
31	0.8	- 1.2	5.6	87	1027.2	8	8	5	24	5	7	02	1	-

Godz. 13

1	- 6.9	- 9.8	2.9	79	1011.2	7	7	4	28	3	6	10	7	0.3
2	- 8.6	-10.7	2.7	82	1028.7	0	0	9	26	3	4	10	7	0.0
3	- 7.2	-13.2	2.2	62	1027.8	6	6	6	23	9	7	36	1	-
4	- 2.7	- 4.0	4.5	92	1004.8	8	6	2	23	10	4	73	3	0.6
5	0.3	- 0.5	5.9	95	1012.7	8	8	4	27	7	5	71	8	0.9
6	2.4	0.4	6.3	88	1008.2	8	5	3	23	8	6	22	2	0.7
7	1.8	- 3.0	4.9	70	998.3	8	8	5	24	7	7	03	2	-
8	2.0	0.6	6.4	90	996.7	8	5	4	21	6	7	61	7	0.7
9	- 5.3	- 9.4	3.0	72	1017.9	8	4	4	36	6	7	36	7	3.6
10	- 3.8	- 7.4	3.5	76	1036.9	4	4	5	25	2	7	03	8	0.0
11	- 3.6	- 8.6	3.2	69	1026.5	3	1	9	22	8	7	01	0	-
12	- 2.6	- 5.7	4.0	82	1024.9	8	8	4	22	6	5	10	7	0.0
13	1.7	- 3.8	4.6	66	1007.6	7	2	6	21	10	7	01	1	-
14	1.0	- 1.7	5.4	83	985.4	8	1	4	24	8	8	22	8	1.8
15	- 1.6	- 2.4	5.1	94	1001.3	8	8	4	27	6	4	73	3	1.2
16	- 1.6	- 4.7	4.3	78	1012.6	2	0	9	22	5	6	10	7	0.0
17	2.6	- 1.7	5.4	73	998.6	2	2	9	22	7	7	26	7	0.1
18	- 0.5	- 1.7	5.4	91	1006.9	8	8	4	24	6	6	71	7	0.2
19	1.4	- 3.3	4.8	73	1019.7	3	3	9	13	1	7	03	0	-
20	4.7	0.6	6.4	76	1011.5	7	7	5	20	5	7	02	1	-
21	9.4	2.5	7.3	63	1001.9	4	1	5	19	8	8	03	2	-
22	7.1	3.9	8.1	85	1001.7	8	8	5	23	4	6	10	2	-
23	7.1	3.2	7.7	76	1010.0	6	0	9	23	1	5	10	1	-
24	10.2	2.8	7.4	59	1013.2	5	1	5	18	6	8	03	1	-
25	8.8	2.4	7.4	65	1013.2	8	2	4	17	2	7	01	2	-
26	1.4	0.8	6.5	96	1017.9	8	8	5	27	2	5	10	2	0.0
27	2.4	- 0.5	5.9	81	1025.0	7	7	5	25	5	6	10	2	-
28	2.6	0.2	6.2	86	1031.3	8	8	5	24	4	6	10	2	-
29	3.2	1.9	7.0	91	1035.0	8	8	3	23	3	5	10	5	0.0
30	1.5	0.7	6.4	95	1038.2	0	0	9	17	1	5	10	4	-
31	0.9	- 1.4	5.5	85	1028.1	8	8	4	23	4	6	10	2	-

Godz. 19

1	- 7.0	- 9.4	3.0	82	1015.0	7	7	4	27	3	5	70	7	0.1
2	- 9.4	-11.2	2.6	88	1032.6	8	8	2	26	4	5	10	1	-
3	- 7.3	-12.7	2.3	65	1023.0	7	7	4	22	8	7	36	3	-
4	0.2	- 0.7	5.8	95	1003.7	8	5	4	29	5	4	93	7	2.0
5	0.7	- 1.9	5.3	84	1016.7	7	7	4	27	6	7	02	7	0.0
6	3.8	1.9	7.0	88	1003.2	8	6	3	24	8	7	60	6	0.4
7	0.2	- 0.5	5.9	96	1002.1	8	8	4	30	8	6	71	3	1.3
8	3.7	1.2	6.7	85	993.7	8	8	5	21	7	7	02	6	2.3
9	- 5.8	- 9.8	2.9	74	1026.9	7	7	5	32	4	7	22	3	0.0
10	- 8.3	-10.7	2.7	82	1036.3	0	0	9	20	1	7	02	0	-
11	- 5.2	-12.2	2.4	59	1022.7	0	0	9	23	6	7	02	1	-
12	- 2.0	- 4.7	4.3	81	1023.9	7	7	5	22	6	6	10	2	-
13	0.5	- 1.7	5.4	86	1002.8	8	6	4	22	9	7	71	2	0.0
14	- 0.8	- 3.5	4.7	81	990.4	6	6	6	25	8	7	03	7	0.0
15	- 0.4	- 1.4	5.5	93	1006.2	8	6	4	28	6	4	73	3	0.2
16	- 1.4	- 2.7	5.0	89	1006.0	8	8	4	21	6	6	71	1	0.1
17	1.1	- 2.7	5.0	76	999.4	7	7	5	23	9	7	03	1	-
18	- 0.4	- 3.5	4.7	79	1011.3	8	8	4	23	5	7	03	7	0.0
19	0.2	- 4.7	4.3	68	1017.6	8	6	5	12	2	7	01	1	-
20	0.0	- 0.9	5.7	95	1011.1	0	0	9	09	1	6	10	1	-
21	8.5	1.5	6.8	61	1000.5	7	7	5	19	6	7	03	1	-
22	4.2	3.2	7.7	93	1004.0	3	3	5	23	3	5	10	6	1.6
23	3.9	0.4	6.3	77	1012.1	0	0	9	19	2	7	02	1	-
24	4.7	1.9	7.0	81	1014.9	0	0	9	18	3	7	02	1	-
25	8.4	1.2	6.7	61	1012.5	0	0	9	18	7	7	02	1	-
26	1.0	0.2	6.2	93	1020.0	8	8	2	00	0	4	51	4	0.2
27	1.8	- 1.2	5.6	82	1030.5	8	8	4	20	2	5	10	2	-
28	1.7	- 0.5	5.9	85	1032.1	8	8	4	23	6	6	10	2	-
29	3.0	1.7	6.9	91	1035.1	8	8	3	25	5	4	10	2	-
30	- 2.4	- 3.0	4.9	96	1027.8	0	0	9	20	1	2	44	4	-
31	0.1	- 0.2	6.0	98	1028.7	8	8	3	27	2	5	77	7	0.1

Godz. 01

DNI	TEMPERATURA POWIETRZA	TEMPERATURA PUNKTU ROSY	PRĘŻNOŚĆ PARY WODNEJ	WILGOTNOŚĆ WZGLĘDNA	CIŚNIENIE ATMOSFERYCZNE	ZACHMURZENIE			WIATR		WIDZIALNOŚĆ	POGODA		OPAD
	T	T_d	e	U	P_o	N	N_h	h	dd	v	V	ww	W	R
1	− 7.2	− 8.1	3.3	93	1005.8	8	6	4	32	3	5	71	7	0.3
2	− 8.0	− 9.4	3.0	93	1017.4	8	8	3	31	6	6	10	2	−
3	−11.4	−12.2	2.4	92	1033.3	8	8	5	27	5	4	78	1	0.0
4	− 6.5	−15.0	1.9	53	1015.9	8	8	5	21	12	7	02	2	−
5	− 2.8	− 3.2	4.8	97	1003.6	8	5	3	20	8	4	71	3	1.8
6	0.1	− 0.7	5.8	95	1015.7	8	8	4	28	7	6	85	2	0.2
7	1.3	1.3	6.7	100	1001.5	8	6	5	23	8	7	68	7	0.6
8	1.3	1.0	6.6	98	1003.7	8	6	4	24	8	6	71	7	0.8
9	2.1	1.0	6.6	92	998.0	8	6	5	20	8	6	68	7	3.7
10	−11.4	−13.8	2.1	84	1031.2	0	0	9	27	1	7	02	1	−
11	− 9.6	−11.7	2.5	86	1035.0	0	0	9	CC	0	6	10	0	−
12	− 5.1	−12.2	2.4	60	1019.9	0	0	9	21	8	7	02	0	−
13	− 4.2	− 8.2	3.3	75	1024.2	7	7	6	19	7	6	10	2	−
14	− 1.9	− 4.1	4.5	85	999.9	8	4	5	26	9	6	71	3	0.2
15	− 1.8	− 6.0	3.9	73	992.0	6	6	5	21	5	7	01	1	−
16	− 0.3	− 2.2	5.2	86	1007.9	8	6	4	32	7	7	71	8	0.2
17	− 2.4	− 6.0	3.9	75	1002.5	8	8	5	21	7	6	10	1	−
18	0.6	− 2.4	5.1	81	1000.3	6	6	5	20	6	7	02	1	−
19	− 1.7	− 7.0	3.6	67	1015.3	0	0	9	23	4	7	02	1	−
20	− 4.0	− 5.7	4.0	90	1020.4	6	6	5	10	6	7	01	2	−
21	3.3	3.0	7.6	98	1012.6	0	0	9	19	3	7	02	0	−
22	5.5	1.2	6.7	75	1004.4	8	8	7	12	2	7	03	1	−
23	4.0	3.2	7.7	94	1008.4	0	0	9	18	4	6	10	1	−
24	6.8	3.4	7.8	79	1015.7	0	0	9	20	4	6	10	0	−
25	3.3	2.5	7.3	96	1018.7	0	0	9	20	4	7	02	0	−
26	6.9	2.8	7.5	75	1016.2	7	7	6	19	6	7	02	2	−
27	0.9	0.9	6.5	100	1021.7	8	8	2	27	5	6	10	2	−
28	3.2	1.2	6.7	87	1031.6	8	8	5	22	3	6	10	2	−
29	1.4	0.8	6.5	96	1032.6	8	8	4	21	4	5	10	6	0.0
30	2.0	1.5	6.8	96	1036.0	8	8	2	22	4	5	10	2	−
31	0.7	− 0.7	5.8	89	1026.8	4	4	6	20	6	7	02	0	−

Godz. 07

DNI	TEMPERATURA POWIETRZA	TEMPERATURA PUNKTU ROSY	PRĘŻNOŚĆ PARY WODNEJ	WILGOTNOŚĆ WZGLĘDNA	CIŚNIENIE ATMOSFERYCZNE	ZACHMURZENIE			WIATR		WIDZIALNOŚĆ	POGODA		OPAD
	T	T_d	e	U	P_o	N	N_h	h	dd	v	V	ww	W	R
1	− 8.6	− 9.6	2.9	92	1006.0	8	6	3	29	3	5	71	7	0.6
2	−12.7	−12.7	2.3	98	1023.3	0	0	9	28	3	6	10	1	−
3	−11.7	−13.1	2.2	89	1032.4	7	7	5	21	2	5	10	7	0.0
4	− 5.1	−15.0	1.9	46	1006.0	8	8	5	21	12	6	71	3	0.0
5	1.3	0.4	6.3	95	1004.9	8	8	4	26	9	6	71	3	0.6
6	− 0.7	− 2.2	5.2	88	1016.6	4	4	5	25	6	7	01	8	0.1
7	1.7	− 2.2	5.2	75	997.7	8	8	6	21	7	7	02	7	0.1
8	0.7	− 0.2	6.0	93	1004.3	8	8	5	21	4	6	10	7	0.1
9	2.8	0.6	6.4	86	999.3	8	4	5	21	8	6	10	7	1.0
10	−10.0	−11.2	2.6	91	1034.5	2	2	9	25	5	7	01	1	−
11	− 8.4	−13.2	2.2	70	1032.4	5	2	9	20	4	7	03	1	−
12	− 4.7	− 8.6	3.2	73	1021.3	8	3	7	21	8	7	03	1	−
13	− 5.4	− 8.2	3.3	79	1019.0	3	3	9	18	7	6	10	1	−
14	− 1.7	− 4.1	4.5	84	990.7	7	2	7	18	8	6	10	7	0.0
15	− 2.6	− 5.0	4.2	85	995.9	6	3	6	20	5	7	01	7	0.0
16	− 0.6	− 0.9	5.7	97	1011.5	8	8	5	31	9	6	71	3	0.1
17	− 2.5	− 3.3	4.8	95	998.8	8	8	4	21	8	5	71	3	1.0
18	0.1	− 5.4	4.1	66	1002.9	4	4	6	20	6	7	03	1	−
19	− 4.5	− 8.6	3.2	75	1019.8	6	6	7	21	3	7	03	1	−
20	0.9	− 4.1	4.5	68	1016.8	3	3	9	18	4	7	02	1	−
21	4.5	1.5	6.8	81	1010.0	4	3	9	18	4	7	03	0	−
22	7.1	2.5	7.3	73	1002.6	8	8	7	18	7	7	02	2	−
23	4.8	3.8	8.0	93	1011.7	3	3	7	19	4	6	10	0	−
24	3.6	1.5	6.8	86	1016.6	2	2	6	13	4	6	10	0	−
25	2.4	2.4	7.3	100	1018.8	4	4	9	16	2	7	01	1	−
26	6.6	1.7	6.9	71	1015.5	7	3	6	21	4	7	01	2	−
27	1.0	0.2	6.2	93	1025.7	8	8	4	30	6	6	10	5	0.2
28	2.8	1.0	6.6	89	1031.6	8	8	4	21	6	6	10	2	−
29	1.1	0.6	6.4	96	1033.3	8	8	3	22	4	4	51	7	0.3
30	− 0.8	− 0.8	5.8	100	1035.3	3	3	9	18	2	6	10	1	−
31	− 0.1	− 1.7	5.4	89	1027.8	6	6	5	27	4	6	10	1	−

Godz. 13

DNI	TEMPERATURA POWIETRZA	TEMPERATURA PUNKTU ROSY	PRĘŻNOŚĆ PARY WODNEJ	WILGOTNOŚĆ WZGLĘDNA	CIŚNIENIE ATMOSFERYCZNE	ZACHMURZENIE			WIATR		WIDZIALNOŚĆ	POGODA		OPAD
	T	T_d	e	U	P_o	N	N_h	h	dd	v	V	ww	W	R
1	− 7.1	− 8.3	3.3	93	1007.6	8	5	3	30	6	5	71	7	0.4
2	− 8.1	−10.2	2.8	83	1027.0	0	0	9	26	6	6	10	0	−
3	− 6.3	−13.2	2.2	58	1027.5	4	0	9	21	8	7	03	1	−
4	− 6.2	− 7.0	3.6	94	1004.3	8	8	4	20	12	3	73	3	0.7
5	1.3	− 1.7	5.4	81	1008.3	7	7	4	27	9	7	85	7	0.5
6	0.1	− 6.3	3.8	62	1011.3	8	8	8	20	8	7	03	1	−
7	2.4	− 1.9	5.3	73	997.2	8	3	4	25	9	7	26	2	1.7
8	1.7	− 3.8	4.6	66	1001.0	8	5	6	18	6	7	03	2	−
9	− 4.7	− 5.3	4.1	96	1010.7	8	8	4	32	8	4	73	8	1.6
10	− 4.1	− 6.3	3.8	84	1036.1	6	6	5	25	4	7	01	1	−
11	− 4.0	−11.7	2.5	54	1027.4	5	0	9	19	8	7	02	2	−
12	− 3.7	− 7.0	3.6	79	1024.5	8	6	4	21	8	6	73	2	0.1
13	− 1.7	− 7.0	3.6	67	1012.3	3	3	9	18	10	7	03	0	−
14	− 1.3	− 1.7	5.4	97	990.6	8	6	5	19	8	5	71	3	2.6
15	− 0.2	− 5.7	4.0	65	998.7	8	8	4	25	9	7	03	1	−
16	− 1.5	− 3.8	4.6	84	1012.2	6	6	4	29	8	6	85	3	0.0
17	0.6	− 2.4	5.1	81	998.7	3	3	6	21	7	7	22	3	1.6
18	1.6	− 3.3	4.8	70	1006.0	8	6	4	26	8	6	86	7	0.1
19	− 1.6	− 7.0	3.6	67	1022.5	2	0	9	20	3	7	01	1	−
20	4.7	− 1.9	5.3	63	1016.1	2	2	9	18	5	7	02	0	−
21	5.3	0.6	6.4	72	1009.4	7	7	9	18	6	7	03	1	−
22	6.3	4.6	8.5	89	1003.3	8	6	5	18	7	7	61	2	0.1
23	8.3	3.9	8.1	74	1012.8	5	5	9	19	8	7	03	1	−
24	9.4	3.9	8.1	68	1016.8	5	3	7	18	6	7	02	1	−
25	8.6	2.1	7.1	63	1017.7	7	4	7	17	3	7	02	1	−
26	7.1	5.8	9.2	91	1016.7	8	8	6	20	4	7	60	2	0.0
27	2.1	− 0.7	5.8	89	1027.6	7	7	4	27	8	6	26	2	0.0
28	2.8	0.4	6.3	84	1032.5	8	8	5	20	8	6	10	2	−
29	2.0	2.0	7.1	100	1034.4	8	8	3	22	4	5	10	5	0.1
30	4.9	− 0.7	5.8	67	1032.1	2	2	9	16	4	7	01	1	−
31	1.0	− 1.9	5.3	79	1028.7	8	8	5	21	5	6	10	2	−

Godz. 19

DNI	TEMPERATURA POWIETRZA	TEMPERATURA PUNKTU ROSY	PRĘŻNOŚĆ PARY WODNEJ	WILGOTNOŚĆ WZGLĘDNA	CIŚNIENIE ATMOSFERYCZNE	ZACHMURZENIE			WIATR		WIDZIALNOŚĆ	POGODA		OPAD
	T	T_d	e	U	P_o	N	N_h	h	dd	v	V	ww	W	R
1	− 7.1	− 8.0	3.3	93	1012.9	8	8	3	31	6	8	22	7	0.2
2	−13.4	−14.4	2.0	91	1031.5	0	0	9	27	4	5	10	0	−
3	− 7.9	−11.7	2.5	76	1022.7	6	6	9	21	9	6	10	1	−
4	− 5.0	− 5.6	4.0	95	1002.8	8	8	4	19	12	4	71	3	0.5
5	0.5	0.9	6.1	96	1012.9	8	8	4	29	7	6	85	8	0.1
6	− 0.6	− 1.2	5.6	95	1004.6	8	8	5	19	9	5	71	3	1.1
7	0.5	0.5	6.3	100	998.6	8	8	4	26	8	5	71	8	3.6
8	1.5	− 1.4	5.5	82	997.3	8	8	5	19	12	6	10	7	0.0
9	− 8.0	−10.7	2.7	80	1023.1	7	3	4	31	8	7	22	3	0.3
10	− 9.4	−10.5	2.7	91	1037.2	3	3	9	24	2	5	10	1	−
11	− 5.9	−11.2	2.6	66	1023.4	0	0	9	20	8	7	01	1	−
12	− 3.2	− 8.7	3.7	77	1024.5	8	8	5	20	8	6	10	7	0.0
13	− 1.7	− 5.4	4.1	76	1004.9	6	5	5	18	12	6	10	1	−
14	0.2	− 2.2	5.2	85	990.1	8	5	5	23	8	6	22	7	0.2
15	0.2	− 0.7	5.8	93	1001.7	5	5	5	27	8	7	36	8	0.0
16	− 4.5	− 6.0	3.9	89	1009.1	3	3	5	19	2	6	10	8	0.0
17	− 0.2	− 3.8	4.6	75	1000.4	4	4	6	21	7	7	03	1	−
18	− 1.2	− 6.0	3.9	70	1011.3	0	0	9	23	3	7	01	8	0.0
19	− 6.1	− 6.9	3.6	94	1023.1	7	7	6	00	0	5	10	1	−
20	2.6	− 0.9	5.7	77	1013.9	0	0	9	CC	0	7	02	1	−
21	5.9	1.0	6.6	71	1006.7	0	0	9	18	8	7	01	1	−
22	5.3	4.4	8.4	95	1005.4	8	8	4	20	5	6	10	6	0.0
23	7.1	3.4	7.8	78	1012.9	3	3	9	21	6	7	01	1	−
24	5.9	2.3	7.2	78	1017.8	0	0	9	00	0	7	01	1	−
25	5.7	1.2	6.7	73	1016.9	5	5	6	18	4	7	02	2	−
26	2.4	2.4	7.3	100	1015.4	8	8	4	32	5	6	10	6	0.2
27	2.5	− 0.2	6.0	82	1029.8	8	8	5	24	4	6	10	8	0.0
28	2.3	0.0	6.1	86	1032.2	8	8	4	20	6	6	10	2	−
29	2.1	2.1	7.1	100	1035.4	8	8	2	21	3	5	10	8	0.1
30	1.5	− 1.4	5.5	80	1028.4	0	0	9	18	4	7	02	0	−
31	0.7	− 1.7	5.4	85	1028.0	8	8	4	24	4	6	10	2	−

Godz. 01

DNI	TEMPERATURA POWIETRZA T	TEMPERATURA PUNKTU ROSY T_d	PREŻNOŚĆ PARY WODNEJ e	WILGOTNOŚĆ WZGLĘDNA U	CIŚNIENIE ATMOSFERYCZNE P_o	ZACHMURZENIE N	N_h	h	WIATR dd	v	WIDZIALNOŚĆ V	POGODA ww	W	OPAD R
1	- 6.2	- 7.4	3.5	92	1007.7	8	7	4	28	2	5	71	7	0.1
2	- 7.5	- 9.8	2.9	85	1019.9	8	8	5	26	1	6	10	7	0.1
3	- 8.4	- 9.4	3.0	92	1032.7	8	8	4	21	4	6	10	2	-
4	- 4.2	-11.2	2.6	53	1015.6	8	8	9	25	8	8	02	2	-
5	1.0	- 0.2	6.0	91	1005.9	8	6	3	26	8	5	71	7	1.1
6	- 0.1	- 1.9	5.3	86	1015.4	8	8	6	25	7	7	02	7	0.1
7	0.7	0.2	6.2	96	1002.6	8	3	5	24	7	7	22	6	1.6
8	0.6	- 0.9	5.7	88	1006.3	8	8	5	25	6	7	02	7	0.0
9	2.9	1.5	6.8	93	998.1	8	5	4	23	4	7	21	6	2.4
10	- 6.7	- 8.6	3.2	87	1022.2	6	4	5	27	5	7	70	7	0.2
11	-14.4	-16.4	1.7	87	1034.4	0	0	9	00	0	5	10	0	-
12	- 3.6	-10.2	2.8	57	1021.0	7	0	9	25	5	8	02	1	-
13	- 8.3	- 9.8	2.9	89	1021.7	6	3	6	30	2	6	10	1	-
14	1.4	- 0.2	6.0	88	998.3	7	5	5	21	7	7	03	7	0.0
15	- 0.4	- 3.3	4.8	82	991.2	6	3	6	24	6	8	03	1	-
16	- 0.1	- 1.4	5.5	91	1012.4	8	8	4	28	5	5	71	7	0.1
17	- 0.2	- 3.0	4.9	82	1001.5	8	8	6	21	5	8	03	7	0.3
18	1.0	- 3.0	4.9	74	1001.7	8	8	4	22	9	7	70	1	0.0
19	- 1.7	- 4.4	4.4	81	1016.4	5	2	6	23	3	7	01	2	-
20	- 2.2	- 4.7	4.3	83	1017.2	8	8	7	36	3	6	10	2	-
21	- 1.5	- 2.7	5.0	93	1010.6	0	0	9	36	5	5	10	0	-
22	6.5	2.1	7.1	72	1000.5	2	1	6	99	1	7	01	1	-
23	- 1.8	- 2.4	5.1	96	1008.8	0	0	9	35	3	2	48	4	0.0
24	0.5	- 0.5	5.9	93	1014.8	3	0	9	06	2	5	10	0	-
25	0.1	- 0.7	5.8	95	1018.0	0	0	9	03	1	7	02	1	-
26	2.0	0.4	6.3	88	1015.0	2	1	9	06	2	6	10	1	-
27	0.7	0.2	6.2	96	1023.1	8	8	4	23	3	5	10	5	0.1
28	1.6	0.6	6.4	94	1031.3	8	8	5	17	2	6	10	2	-
29	1.6	0.6	6.4	94	1032.8	8	8	4	18	2	6	10	6	0.0
30	0.7	0.2	6.2	96	1034.6	5	5	4	99	1	4	10	1	-
31	- 2.3	- 2.4	5.1	98	1027.3	9	9	.	00	0	1	45	4	-

Godz. 07

DNI	TEMPERATURA POWIETRZA T	TEMPERATURA PUNKTU ROSY T_d	PREŻNOŚĆ PARY WODNEJ e	WILGOTNOŚĆ WZGLĘDNA U	CIŚNIENIE ATMOSFERYCZNE P_o	ZACHMURZENIE N	N_h	h	WIATR dd	v	WIDZIALNOŚĆ V	POGODA ww	W	OPAD R
1	- 4.5	- 7.8	3.4	91	1006.2	8	6	4	29	2	5	71	7	0.2
2	- 8.8	-10.7	2.7	87	1024.3	8	8	4	31	2	6	71	7	0.1
3	-15.2	-16.4	1.7	91	1033.0	0	0	9	20	3	5	10	1	-
4	- 4.6	- 5.4	4.1	96	1007.6	8	6	2	22	9	4	71	2	1.1
5	1.0	- 0.7	5.8	88	1008.3	8	8	5	25	7	6	71	2	0.1
6	- 1.7	- 4.4	4.4	79	1017.6	5	3	7	24	5	7	01	2	-
7	1.9	- 1.9	5.3	76	998.7	8	5	5	25	9	8	22	1	0.1
8	- 2.0	- 3.0	4.9	94	1004.3	3	1	5	00	0	5	10	1	-
9	2.1	1.2	6.7	94	999.8	7	7	5	18	1	7	01	6	0.9
10	-11.0	-13.2	2.2	84	1035.8	3	2	5	18	1	5	10	7	0.2
11	-16.4	-18.6	1.4	85	1031.3	2	0	9	00	0	5	10	0	-
12	- 2.7	- 5.0	4.2	82	1023.1	8	8	6	24	8	7	03	2	-
13	- 0.5	- 4.1	4.5	77	1016.5	5	3	6	21	7	6	10	1	-
14	2.9	- 0.5	5.9	78	998.7	8	8	4	18	7	7	60	2	0.0
15	- 2.7	- 5.7	4.0	80	996.0	1	1	5	25	5	7	03	7	0.5
16	- 2.5	- 4.1	4.5	88	1015.9	8	8	4	29	6	4	71	7	0.1
17	0.5	0.2	6.2	98	998.9	8	8	5	22	4	6	71	2	1.1
18	0.1	- 1.9	5.3	87	1003.4	3	3	9	22	7	7	03	7	0.0
19	- 7.0	- 8.6	3.2	89	1020.5	3	3	9	16	1	7	03	1	-
20	- 4.6	- 7.0	3.6	83	1015.7	1	1	9	05	3	7	01	1	-
21	- 0.3	- 1.2	5.6	95	1007.5	5	3	5	01	2	5	10	1	-
22	8.3	2.3	7.2	64	1000.1	6	4	5	16	4	7	03	1	-
23	- 2.4	- 3.5	4.7	92	1010.7	0	0	9	00	0	5	10	4	-
24	1.0	- 0.5	5.9	89	1014.6	6	3	9	04	2	6	10	1	-
25	1.6	0.2	6.2	90	1016.9	6	3	9	01	3	7	01	1	-
26	0.3	- 0.9	5.7	91	1016.1	6	4	9	27	1	5	10	1	-
27	0.5	- 2.7	5.0	79	1027.9	8	8	5	25	5	6	10	2	-
28	1.9	0.8	6.5	92	1031.0	8	8	5	24	2	6	10	2	-
29	2.0	0.6	6.4	90	1033.7	8	8	4	26	5	6	10	6	0.2
30	- 0.3	- 0.7	5.8	98	1033.2	9	9	.	00	0	1	49	4	-
31	- 3.3	- 4.1	4.5	94	1028.5	8	8	2	19	1	- 3	42	4	-

Godz. 13

DNI	TEMPERATURA POWIETRZA T	TEMPERATURA PUNKTU ROSY T_d	PREŻNOŚĆ PARY WODNEJ e	WILGOTNOŚĆ WZGLĘDNA U	CIŚNIENIE ATMOSFERYCZNE P_o	ZACHMURZENIE N	N_h	h	WIATR dd	v	WIDZIALNOŚĆ V	POGODA ww	W	OPAD R
1	- 6.3	- 9.4	3.0	78	1011.1	6	2	6	28	4	6	10	7	0.0
2	- 7.2	-10.2	2.8	79	1028.1	1	1	9	26	1	5	10	7	0.0
3	- 7.1	-11.7	2.5	67	1028.0	6	0	9	18	4	6	05	1	-
4	- 8.1	- 2.4	5.1	84	1004.6	8	8	4	24	9	6	85	7	1.0
5	0.9	- 0.9	5.7	88	1012.1	8	8	4	27	8	6	22	7	0.7
6	1.7	- 0.9	5.7	83	1009.5	8	8	5	23	3	6	70	2	0.5
7	0.9	- 1.4	5.5	85	999.0	8	3	4	24	9	5	71	7	0.3
8	1.7	- 0.9	5.7	83	998.3	8	8	5	03	1	5	10	7	0.1
9	- 5.3	- 7.0	3.6	88	1017.4	8	5	3	30	7	5	71	8	2.1
10	- 4.9	- 7.0	3.6	85	1026.9	0	0	9	19	2	5	10	0	-
11	- 4.0	-20.7	2.7	59	1025.6	2	0	9	14	1	6	10	1	-
12	- 1.3	- 4.4	4.4	80	1024.7	8	8	5	24	6	6	10	7	0.0
13	2.6	- 4.1	4.5	61	1008.7	7	7	9	21	9	7	03	2	-
14	1.9	- 3.0	4.9	70	990.1	7	5	5	24	9	7	03	8	0.8
15	- 1.6	- 2.7	5.0	91	1001.1	8	8	4	23	7	5	71	7	0.2
16	- 2.3	- 5.7	4.0	79	1013.7	7	7	6	24	3	6	10	7	0.1
17	2.6	- 1.2	5.4	77	998.8	3	3	5	24	9	7	03	7	0.4
18	0.9	- 2.2	5.2	81	1007.6	8	8	5	24	7	7	02	1	-
19	- 1.1	- 6.0	3.9	71	1021.0	1	1	9	10	1	4	10	1	-
20	2.4	- 3.0	4.9	87	1013.0	2	2	7	35	3	5	10	1	-
21	6.8	1.5	6.8	68	1004.2	7	2	5	99	3	6	10	2	-
22	7.7	3.6	7.9	74	1002.3	7	5	5	29	3	8	21	2	0.0
23	4.3	1.7	6.9	82	1011.1	3	0	4	06	3	6	10	1	-
24	6.3	1.7	6.9	84	1014.7	6	3	6	12	2	7	03	2	-
25	3.7	1.0	6.6	84	1015.4	8	4	7	09	2	5	10	2	-
26	8.0	1.0	6.8	94	1017.9	8	6	5	19	1	4	10	2	-
27	1.4	- 0.9	5.7	82	1029.0	8	8	5	24	3	6	10	2	-
28	2.7	0.4	6.3	86	1030.9	7	5	5	21	3	6	10	2	-
29	3.3	1.0	6.6	87	1034.7	8	8	4	24	1	5	10	2	-
30	- 0.4	- 0.4	5.9	100	1030.4	9	9	.	02	1	1	47	4	-
31	- 0.3	- 0.9	5.7	96	1028.4	8	8	5	20	2	5	10	4	-

Godz. 19

DNI	TEMPERATURA POWIETRZA T	TEMPERATURA PUNKTU ROSY T_d	PREŻNOŚĆ PARY WODNEJ e	WILGOTNOŚĆ WZGLĘDNA U	CIŚNIENIE ATMOSFERYCZNE P_o	ZACHMURZENIE N	N_h	h	WIATR dd	v	WIDZIALNOŚĆ V	POGODA ww	W	OPAD R
1	- 7.1	- 8.6	3.2	91	1015.2	8	5	4	27	3	6	71	2	0.0
2	-12.1	-13.2	2.2	94	1032.6	8	8	2	25	3	4	10	1	-
3	- 5.8	-11.2	2.6	62	1023.3	7	4	9	24	9	7	02	2	-
4	0.4	0.2	6.2	98	1004.4	8	5	3	26	7	4	73	9	2.3
5	0.3	- 0.7	5.8	92	1017.0	7	7	5	26	7	6	71	2	0.5
6	3.7	- 0.2	6.0	76	1003.7	8	6	5	21	7	7	61	7	2.1
7	0.5	- 0.2	6.0	95	1002.3	8	8	4	27	9	6	22	7	1.4
8	4.4	1.5	6.8	81	994.8	8	8	5	16	3	6	10	6	0.3
9	- 7.2	-10.7	2.7	77	1026.9	0	0	9	29	4	7	01	7	0.1
10	-11.1	-12.7	2.3	87	1036.6	0	0	9	00	0	6	10	0	-
11	- 7.3	-11.7	2.5	72	1023.0	2	0	9	17	2	7	02	1	-
12	- 2.2	- 4.7	4.3	83	1024.4	5	5	6	99	2	6	10	2	-
13	1.8	- 2.2	5.2	76	1003.8	8	8	4	22	9	6	71	2	0.0
14	0.3	- 3.8	4.6	74	990.9	8	8	5	24	9	6	03	7	0.0
15	- 0.2	- 0.2	6.0	100	1006.2	8	6	2	27	8	5	73	7	0.7
16	- 4.3	- 5.7	4.0	92	1009.0	8	8	5	00	0	6	71	1	0.1
17	1.4	- 3.5	4.7	71	1000.1	3	3	9	22	7	7	01	1	-
18	- 0.9	- 3.0	4.9	83	1012.6	7	4	7	23	5	7	03	1	-
19	- 1.5	- 4.1	4.5	82	1019.6	7	7	9	03	3	5	10	1	-
20	- 2.3	- 3.5	4.7	92	1012.6	0	0	9	35	3	5	10	0	-
21	8.3	1.5	6.8	62	1002.4	7	3	5	12	5	7	03	2	-
22	3.1	2.3	7.2	96	1005.6	0	0	9	25	1	6	10	1	-
23	- 0.4	- 0.9	5.7	97	1013.6	3	0	9	33	1	5	10	1	-
24	2.0	- 0.2	6.0	86	1017.2	5	1	9	35	2	7	03	1	-
25	4.7	1.0	6.6	76	1014.6	9	3	9	35	2	6	10	2	-
26	1.3	0.4	6.3	93	1020.7	8	8	4	24	2	5	51	2	0.0
27	2.5	- 0.2	6.0	82	1030.5	8	8	5	24	3	6	10	2	-
28	2.1	0.4	6.3	88	1032.0	7	7	5	23	2	6	10	2	-
29	2.1	1.2	6.7	96	1035.7	8	8	4	00	0	5	10	2	-
30	- 2.0	- 2.2	5.2	98	1027.5	9	9	.	30	1	1	45	4	-
31	- 0.1	- 0.7	5.8	96	1028.8	8	6	4	25	2	4	10	2	-

Godz. 01

DNI	TEMPERATURA POWIETRZA T	TEMPERATURA PUNKTU ROSY T_d	PREŻNOŚĆ PARY WODNEJ e	WILGOTNOŚĆ WZGLĘDNA U	CIŚNIENIE ATMOSFERYCZNE P_o	ZACHMURZENIE N	N_h	h	WIATR dd	v	WIDZIALNOŚĆ V	POGODA ww	W	OPAD R
1	- 6.5	- 7.4	3.5	94	1006.1	8	8	4	25	1	6	71	7	0.4
2	- 7.2	- 9.4	3.0	84	1018.9	8	8	4	34	2	6	71	7	0.0
3	-19.1	-19.5	1.3	97	1036.0	0	0	9	00	0	3	48	4	-
4	- 2.9	-15.7	1.8	37	1016.8	7	7	9	19	3	7	02	1	-
5	0.0	- 0.2	6.0	98	1005.1	8	8	4	27	3	6	86	8	3.2
6	0.3	- 2.7	5.0	79	1019.0	7	7	5	27	7	7	03	8	0.1
7	1.0	0.4	6.3	96	1002.9	8	8	4	27	2	7	68	6	1.3
8	1.2	- 1.7	5.4	81	1005.6	8	8	5	28	5	7	02	7	0.1
9	3.5	1.2	6.7	86	998.2	8	8	5	21	4	7	02	2	-
10	- 7.2	-10.2	2.8	79	1032.0	1	1	6	00	0	7	01	7	0.0
11	-12.4	-13.8	2.1	89	1035.4	0	0	9	00	0	6	10	0	-
12	- 6.4	-12.2	2.4	62	1022.8	5	2	5	19	4	7	01	1	-
13	- 4.9	- 7.4	3.5	83	1024.1	0	0	9	00	0	7	02	1	-
14	- 1.0	- 5.7	4.0	71	999.9	8	8	5	00	0	7	02	2	-
15	- 2.4	- 4.4	4.4	87	992.8	5	5	5	00	0	6	10	7	0.9
16	0.1	- 1.4	5.5	89	1010.0	8	8	4	29	7	6	36	8	0.4
17	- 1.8	- 4.7	4.3	81	1002.7	8	8	5	18	2	7	71	7	0.1
18	0.4	- 5.4	4.1	65	1001.7	0	0	9	31	5	7	01	1	-
19	- 1.6	- 5.7	4.0	72	1017.1	0	0	9	19	2	6	10	1	-
20	1.6	- 5.7	4.0	59	1017.7	0	0	9	21	3	7	02	1	-
21	1.0	- 0.7	5.8	88	1011.9	0	0	9	06	2	7	02	0	-
22	7.8	1.5	6.8	64	1003.1	7	7	5	00	0	7	01	1	-
23	2.9	1.9	7.0	92	1009.1	0	0	9	00	0	6	10	0	-
24	3.4	0.6	6.4	83	1014.6	3	3	5	20	1	7	03	1	-
25	3.8	1.0	6.6	84	1018.1	0	0	9	00	0	8	02	0	-
26	5.0	0.8	6.5	75	1015.2	2	0	9	00	0	7	01	1	-
27	1.1	0.2	6.2	93	1022.5	8	8	4	31	3	5	10	2	-
28	0.5	- 0.7	5.8	91	1032.4	7	7	9	26	3	7	01	2	-
29	1.2	- 0.5	5.9	88	1033.8	8	8	5	00	0	7	02	2	-
30	1.5	0.6	6.4	93	1036.1	8	8	5	00	0	6	10	2	-
31	- 0.7	- 1.9	5.3	91	1027.3	0	0	9	24	2	6	10	0	-

Godz. 07

DNI	TEMPERATURA POWIETRZA T	TEMPERATURA PUNKTU ROSY T_d	PREŻNOŚĆ PARY WODNEJ e	WILGOTNOŚĆ WZGLĘDNA U	CIŚNIENIE ATMOSFERYCZNE P_o	ZACHMURZENIE N	N_h	h	WIATR dd	v	WIDZIALNOŚĆ V	POGODA ww	W	OPAD R
1	- 7.2	- 9.0	3.1	89	1006.8	8	8	4	31	1	5	71	7	1.4
2	- 8.8	-11.2	2.6	82	1024.1	6	6	4	28	2	6	22	7	0.1
3	-20.1	-20.4	1.2	97	1035.0	0	0	9	00	0	2	48	4	-
4	- 0.6	-15.7	1.8	31	1008.2	7	7	5	20	6	8	01	2	-
5	1.1	- 1.9	5.3	81	1007.1	7	7	5	24	5	7	85	8	0.9
6	- 2.4	- 6.0	3.9	75	1018.4	3	1	6	20	1	7	01	1	-
7	1.5	- 2.4	5.1	75	999.6	5	5	5	23	4	7	01	7	0.5
8	0.6	- 2.4	5.1	79	1004.6	7	7	5	21	2	8	01	2	-
9	3.8	0.0	6.1	76	999.3	8	4	5	20	4	8	02	6	0.5
10	- 6.0	- 8.6	3.2	81	1035.5	8	8	5	00	0	6	85	1	0.1
11	-12.1	-13.8	2.1	86	1032.7	4	0	9	00	0	6	10	0	-
12	- 4.2	- 9.8	2.9	66	1024.0	8	8	6	22	2	7	03	2	-
13	- 6.2	- 8.2	3.3	85	1019.5	1	1	5	00	0	7	03	0	-
14	- 1.0	- 5.7	4.0	71	990.6	7	7	5	00	0	7	03	2	-
15	- 1.8	- 5.4	4.1	76	996.5	7	7	5	00	0	6	10	1	-
16	- 2.0	- 3.3	4.8	90	1014.5	8	5	4	30	8	6	71	8	1.6
17	1.4	- 1.9	5.3	79	998.9	8	8	5	27	2	7	02	7	0.1
18	0.0	- 5.4	4.1	68	1003.8	4	4	5	27	3	7	02	0	-
19	- 8.0	- 9.4	3.0	90	1021.5	0	0	9	00	0	6	10	0	-
20	1.6	- 3.8	4.6	67	1015.0	1	1	5	24	3	7	03	0	-
21	7.4	1.9	7.0	68	1007.5	6	0	9	21	4	7	03	1	-
22	9.2	2.3	7.2	63	1011.0	7	7	5	21	2	7	02	1	-
23	0.0	0.0	4.1	100	1012.3	4	0	9	00	0	6	10	0	-
24	9.8	0.6	6.4	53	1013.4	7	7	6	26	7	7	03	1	-
25	4.7	2.1	7.1	83	1017.6	8	0	9	36	2	8	02	1	-
26	5.0	2.5	7.3	85	1015.1	7	3	5	36	2	7	01	1	-
27	1.1	- 1.9	5.3	81	1026.9	8	8	4	32	4	6	10	2	-
28	0.6	- 0.9	5.7	89	1033.0	7	7	5	00	0	7	03	1	-
29	0.6	0.0	6.1	96	1034.4	8	8	4	00	0	5	51	7	0.3
30	- 1.9	- 1.9	5.3	100	1034.9	0	0	9	00	0	3	46	1	-
31	- 3.4	- 3.8	4.6	97	1029.1	4	0	9	00	0	5	10	0	-

Godz. 13

DNI	TEMPERATURA POWIETRZA T	TEMPERATURA PUNKTU ROSY T_d	PREŻNOŚĆ PARY WODNEJ e	WILGOTNOŚĆ WZGLĘDNA U	CIŚNIENIE ATMOSFERYCZNE P_o	ZACHMURZENIE N	N_h	h	WIATR dd	v	WIDZIALNOŚĆ V	POGODA ww	W	OPAD R
1	- 5.8	- 8.2	3.3	84	1009.5	7	7	4	28	5	6	10	7	0.2
2	- 8.8	-10.7	2.7	75	1027.9	0	0	9	00	0	6	10	1	-
3	- 4.8	- 9.0	3.1	74	1028.5	7	0	9	21	4	7	03	4	-
4	- 1.4	- 7.0	3.6	66	1005.5	6	5	5	34	6	8	36	8	0.1
5	0.4	- 1.2	5.6	89	1012.0	8	8	4	27	4	6	85	8	0.8
6	1.8	- 2.2	5.2	76	1010.8	8	8	4	20	7	6	71	1	0.0
7	1.6	- 1.9	5.3	77	999.2	7	7	5	24	7	7	02	8	0.1
8	2.6	- 2.2	5.2	70	999.8	8	8	6	00	0	7	71	2	0.0
9	- 4.6	- 6.3	3.8	89	1014.2	8	8	4	27	9	5	71	6	0.3
10	- 3.8	- 7.0	3.6	79	1037.3	3	3	6	32	2	7	01	8	0.0
11	- 3.2	-10.2	2.8	59	1027.0	3	2	9	24	9	7	02	1	-
12	- 3.0	- 6.3	3.8	78	1025.7	7	7	5	26	1	6	10	2	-
13	1.2	- 5.7	4.0	63	1010.1	7	2	9	27	1	7	03	1	-
14	1.8	- 0.2	6.0	87	990.3	6	6	5	24	5	8	26	7	0.0
15	- 0.6	- 4.7	4.3	74	1000.3	8	8	5	22	4	7	85	1	0.0
16	- 1.6	- 7.4	3.5	65	1013.0	4	4	5	28	4	7	01	8	0.2
17	4.1	- 2.2	5.2	65	999.2	3	2	5	29	4	8	01	1	-
18	1.6	- 2.4	5.1	63	1007.3	7	7	5	30	5	8	02	1	-
19	- 1.2	- 6.3	3.8	68	1022.8	2	2	9	00	0	7	01	1	-
20	6.9	0.8	6.5	65	1013.0	7	1	5	20	1	8	03	1	-
21	8.4	1.5	6.8	62	1005.9	7	3	5	16	2	8	02	2	-
22	10.4	4.1	8.2	65	1002.2	5	3	5	16	3	8	01	1	-
23	9.4	1.0	6.6	55	1011.6	7	1	9	20	7	9	02	1	-
24	11.3	1.9	7.0	52	1014.6	7	2	5	22	3	9	02	2	-
25	10.3	1.2	6.7	54	1015.6	8	2	5	21	3	8	02	2	-
26	5.3	4.6	8.5	95	1016.9	8	8	4	00	0	5	21	6	0.0
27	2.4	- 3.0	4.9	67	1029.5	1	1	5	32	3	7	01	1	-
28	3.0	- 0.5	5.9	78	1032.5	8	8	5	24	1	7	02	2	-
29	2.8	1.7	6.9	92	1035.4	8	8	5	00	0	5	10	7	0.5
30	5.4	0.6	6.4	71	1029.9	0	0	9	00	0	6	10	4	-
31	- 0.4	- 3.0	4.9	84	1028.7	8	8	5	13	1	6	10	1	-

Godz. 19

DNI	TEMPERATURA POWIETRZA T	TEMPERATURA PUNKTU ROSY T_d	PREŻNOŚĆ PARY WODNEJ e	WILGOTNOŚĆ WZGLĘDNA U	CIŚNIENIE ATMOSFERYCZNE P_o	ZACHMURZENIE N	N_h	h	WIATR dd	v	WIDZIALNOŚĆ V	POGODA ww	W	OPAD R
1	- 6.7	- 8.6	3.2	84	1014.0	8	5	4	27	4	6	71	7	0.1
2	-13.7	-14.4	2.0	97	1033.1	0	0	9	00	0	1	46	0	-
3	- 4.1	-18.6	1.4	33	1024.6	4	1	9	16	5	7	03	1	-
4	- 1.4	- 2.7	5.0	89	1004.2	8	8	4	24	6	7	85	3	0.1
5	0.6	- 3.3	4.8	75	1015.7	7	7	4	27	7	6	10	8	0.1
6	3.4	- 0.2	6.0	78	1004.9	8	8	6	19	4	7	21	7	0.0
7	1.2	- 1.7	5.4	81	1002.1	8	8	4	24	6	7	71	8	0.3
8	3.5	- 1.7	5.4	68	997.6	7	3	6	16	2	7	02	8	0.1
9	- 6.8	-10.2	2.8	78	1025.8	7	7	4	31	5	6	71	3	0.6
10	- 9.7	-11.7	2.5	86	1037.6	0	0	9	00	0	6	10	0	-
11	- 5.4	-12.7	2.3	56	1025.4	0	0	9	00	0	7	02	0	-
12	- 3.7	- 7.4	3.5	76	1025.2	2	2	5	24	4	7	01	2	-
13	0.5	- 6.7	3.7	59	1005.3	5	5	5	16	4	7	03	2	-
14	0.2	- 3.8	4.6	74	991.7	6	6	4	26	7	6	10	8	0.1
15	- 0.4	- 1.7	5.4	91	1004.6	8	8	4	28	7	7	85	8	0.2
16	- 6.7	- 9.4	3.0	80	1009.3	0	0	9	21	2	6	10	0	-
17	0.2	- 5.4	4.1	66	1001.0	5	3	5	31	5	7	03	1	-
18	- 1.4	- 6.3	3.8	73	1012.7	0	0	5	27	2	7	01	1	-
19	- 2.4	- 5.4	4.1	80	1021.0	8	8	5	14	2	6	10	1	-
20	2.1	- 0.5	5.9	84	1013.3	4	0	9	00	0	7	01	1	-
21	8.4	1.0	6.6	60	1003.9	8	4	5	24	5	7	03	1	-
22	4.8	2.5	7.3	89	1005.8	2	2	5	00	0	8	02	1	-
23	8.6	1.9	7.0	63	1013.4	7	0	9	18	6	8	02	2	-
24	8.6	1.9	6.8	62	1016.2	1	0	9	14	2	8	01	1	-
25	4.3	1.2	6.7	81	1016.3	4	0	9	00	0	8	02	1	-
26	2.2	1.7	6.9	96	1018.1	8	8	4	03	3	5	12	6	0.0
27	1.1	- 1.4	5.5	83	1031.4	8	8	5	CC	0	7	01	1	-
28	2.2	- 0.7	5.8	88	1032.5	5	5	5	00	0	6	10	2	-
29	2.2	0.4	6.3	88	1036.3	8	8	5	00	0	5	10	2	-
30	1.4	- 1.9	5.3	77	1027.4	0	0	9	14	4	7	02	0	-
31	8.2	- 3.0	4.9	80	1024.0	8	8	5	00	0	7	02	2	-

Godz. 01

DNI	TEMPERATURA POWIETRZA T	TEMPERATURA PUNKTU ROSY T_d	PREŻNOŚĆ PARY WODNEJ e	WILGOTNOŚĆ WZGLĘDNA U	CIŚNIENIE ATMOSFERYCZNE P_o	ZACHMURZENIE N	N_h	h	WIATR dd	v	WIDZIALNOŚĆ V	POGODA ww	W	OPAD R
1	-10.0	-11.7	2.5	87	.	8	8	4	26	3	5	70	7	0.7
2	-11.4	-13.3	2.2	87	.	7	7	4	22	1	6	22	7	0.3
3	-16.4	-20.4	1.2	69	.	0	0	9	16	1	7	02	0	-
4	- 2.7	-19.5	1.3	28	.	7	4	9	27	2	9	01	1	-
5	- 3.1	- 4.4	4.4	91	.	8	8	4	23	4	4	86	3	2.5
6	- 4.2	- 6.0	3.9	86	.	8	8	4	27	3	5	86	8	1.2
7	- 0.4	- 0.7	5.8	98	.	9	9	.	30	6	2	88	6	0.2
8	- 2.8	- 4.7	4.3	86	.	8	8	5	22	2	7	85	3	1.7
9	1.6	0.2	6.2	89	.	8	8	5	24	1	8	21	2	0.1
10	-10.6	-12.3	2.4	87	.	8	8	4	12	1	6	85	8	0.4
11	-16.1	-18.6	1.4	82	.	0	0	9	00	0	8	02	0	-
12	-13.5	-15.1	1.9	88	.	2	0	9	00	0	6	10	0	-
13	-12.1	-12.5	2.3	95	.	9	9	.	00	0	2	49	1	-
14	- 0.3	- 3.5	4.7	79	.	7	7	5	23	2	8	70	1	0.0
15	- 4.0	- 6.7	3.7	81	.	7	7	5	23	1	7	85	8	0.2
16	- 4.4	- 5.3	4.1	93	.	8	8	4	22	3	6	85	8	5.3
17	- 4.6	- 6.3	3.8	89	.	8	8	5	00	0	6	10	8	0.0
18	- 3.0	- 6.3	3.9	78	.	6	6	6	26	5	7	85	3	0.1
19	- 6.3	-10.2	2.8	74	.	3	3	6	00	0	8	02	8	0.0
20	5.3	- 3.3	4.7	52	.	1	1	6	18	8	9	02	0	-
21	7.2	0.2	6.2	61	.	3	3	6	18	5	8	02	1	-
22	6.9	0.6	6.4	65	.	7	7	5	17	11	8	03	8	0.0
23	- 1.2	- 1.2	5.6	100	.	9	9	.	00	0	1	45	1	-
24	7.1	- 0.2	6.0	58	.	2	1	6	17	10	9	02	0	-
25	5.9	- 1.2	5.6	69	.	6	6	5	23	1	7	02	1	-
26	8.2	1.5	6.8	83	.	6	6	6	18	6	8	25	1	0.0
27	- 1.8	- 2.1	5.2	98	.	9	9	.	00	0	3	56	4	0.1
28	- 4.4	- 5.1	4.2	96	.	0	0	9	00	0	7	02	0	-
29	- 1.2	- 2.2	5.2	92	.	8	8	3	21	1	6	77	2	0.1
30	- 1.1	- 1.1	5.6	100	.	0	0	9	00	0	7	02	4	-
31	- 3.6	- 4.1	4.5	97	.	9	9	.	00	0	3	49	4	-

Godz. 07

DNI	TEMPERATURA POWIETRZA T	TEMPERATURA PUNKTU ROSY T_d	PREŻNOŚĆ PARY WODNEJ e	WILGOTNOŚĆ WZGLĘDNA U	CIŚNIENIE ATMOSFERYCZNE P_o	ZACHMURZENIE N	N_h	h	WIATR dd	v	WIDZIALNOŚĆ V	POGODA ww	W	OPAD R
1	-10.5	-11.8	2.5	93	.	7	5	4	26	3	6	22	7	0.7
2	-15.8	-17.6	1.5	86	.	7	7	5	00	0	7	03	7	0.1
3	-17.6	-21.1	1.1	76	.	0	0	9	00	0	8	02	0	-
4	- 0.8	- 5.0	4.2	73	.	8	6	5	24	6	6	71	3	0.0
5	- 3.1	- 4.4	4.4	91	.	8	8	4	22	4	4	85	8	3.9
6	- 8.0	-10.2	2.8	83	.	2	2	6	25	1	8	03	8	0.2
7	- 1.8	- 5.4	4.1	76	.	6	5	6	25	4	8	26	3	2.0
8	- 6.1	- 7.6	3.4	90	.	7	1	6	00	0	8	01	8	0.0
9	1.5	- 1.2	5.6	82	.	8	3	6	25	3	8	01	2	-
10	-11.0	-13.3	2.2	84	.	6	6	5	00	0	8	26	8	0.2
11	-16.8	-23.2	1.2	77	.	6	0	9	00	0	8	02	1	-
12	- 3.0	-10.7	2.7	55	.	8	8	9	22	4	9	02	1	-
13	-12.9	-14.4	2.0	88	.	2	2	6	13	1	8	03	4	-
14	0.5	- 3.3	4.8	76	.	8	6	5	20	3	6	71	2	0.0
15	- 5.7	- 8.6	3.2	79	.	6	6	5	27	1	7	02	8	0.2
16	- 6.6	- 7.8	3.4	91	.	8	8	4	25	4	5	86	8	1.4
17	- 0.5	- 5.4	4.1	88	.	7	2	6	27	2	8	01	2	-
18	- 3.4	- 6.3	3.8	81	.	6	6	6	23	3	7	85	3	0.2
19	-12.2	-14.7	2.0	82	.	0	0	9	00	0	8	01	0	-
20	2.6	- 4.1	4.5	80	.	3	2	6	34	3	9	02	0	-
21	7.8	0.2	6.2	88	.	7	7	5	21	7	8	03	1	-
22	7.5	1.0	6.6	84	.	6	6	5	19	11	8	02	2	-
23	- 2.3	- 3.2	4.8	94	.	6	0	9	00	0	8	03	4	-
24	8.0	- 1.2	5.6	83	.	6	1	6	15	9	9	02	1	-
25	5.7	- 1.2	5.6	81	.	7	7	5	34	4	8	01	2	-
26	3.6	1.0	6.6	84	.	6	2	6	26	1	8	01	1	-
27	- 2.2	- 3.3	4.8	92	.	8	8	3	27	1	6	24	4	0.1
28	- 5.0	- 6.0	3.9	93	.	1	1	3	00	0	6	10	0	-
29	- 0.6	- 1.4	5.5	94	.	8	8	4	21	1	5	77	7	0.3
30	- 4.0	- 4.2	4.5	99	.	9	9	.	00	0	1	49	4	-
31	- 5.1	- 5.4	4.1	98	.	9	9	.	21	1	3	49	4	-

Godz. 13

DNI	TEMPERATURA POWIETRZA T	TEMPERATURA PUNKTU ROSY T_d	PREŻNOŚĆ PARY WODNEJ e	WILGOTNOŚĆ WZGLĘDNA U	CIŚNIENIE ATMOSFERYCZNE P_o	ZACHMURZENIE N	N_h	h	WIATR dd	v	WIDZIALNOŚĆ V	POGODA ww	W	OPAD R
1	-10.0	-13.2	2.2	76	.	7	5	4	24	1	6	22	7	0.3
2	- 9.6	-15.7	1.8	60	.	1	0	9	00	0	8	01	7	0.0
3	- 5.2	-20.4	1.2	30	.	7	0	5	25	4	9	03	1	-
4	- 1.9	- 4.4	4.4	83	.	7	7	6	25	5	6	85	7	0.3
5	- 3.2	- 5.0	4.2	87	.	7	7	4	24	4	5	85	8	2.9
6	3.1	- 1.7	5.4	70	.	8	3	6	25	4	8	01	7	0.0
7	- 1.9	- 3.0	5.6	69	.	7	7	5	21	6	7	38	8	0.0
8	- 0.8	- 3.5	4.7	82	.	7	3	4	35	1	8	01	2	-
9	- 7.7	- 9.5	3.0	88	.	8	8	2	20	1	3	86	3	2.0
10	- 7.8	-12.7	2.3	85	.	0	0	9	24	1	8	01	8	0.0
11	- 7.6	-12.7	2.3	86	.	5	0	9	35	1	7	04	2	-
12	- 3.3	- 6.7	3.7	77	.	3	2	6	23	3	7	01	7	0.2
13	0.2	- 7.0	3.6	57	.	6	4	5	27	4	7	03	1	-
14	- 3.0	- 6.0	3.9	80	.	6	6	5	26	3	8	85	7	0.7
15	- 4.5	- 9.8	2.9	67	.	7	7	5	22	4	7	85	1	0.0
16	- 5.8	- 9.4	3.0	77	.	3	3	6	22	2	8	26	8	0.4
17	- 0.6	- 5.4	4.1	72	.	3	3	7	27	8	8	36	8	0.2
18	- 2.8	- 9.4	3.0	60	.	5	1	6	24	5	9	01	8	0.0
19	- 3.0	- 8.2	3.3	68	.	3	3	6	00	0	8	02	1	-
20	5.6	- 1.4	5.3	59	.	4	4	6	28	3	9	02	1	-
21	6.6	1.2	6.7	69	.	7	5	5	20	11	7	80	8	0.2
22	7.5	1.0	6.6	64	.	6	4	5	18	5	8	25	2	0.0
23	8.9	- 2.4	5.1	45	.	7	1	7	26	4	8	02	2	-
24	9.4	- 0.9	5.7	48	.	7	1	6	14	4	9	02	2	-
25	9.8	- 1.2	5.4	49	.	7	3	6	22	2	9	01	2	-
26	5.7	2.8	7.8	82	.	7	7	4	34	1	6	10	2	-
27	0.8	- 3.0	4.9	76	.	1	0	9	21	1	6	02	1	-
28	- 1.0	- 1.7	5.4	93	.	8	8	3	00	0	5	10	4	-
29	1.2	0.4	6.2	93	.	8	8	2	00	0	5	28	7	0.1
30	- 2.1	+ 2.6	5.1	98	.	9	9	.	00	0	1	49	4	-
31	- 4.4	- 5.4	4.1	93	.	8	8	1	00	0	4	10	4	-

Godz. 19

DNI	TEMPERATURA POWIETRZA T	TEMPERATURA PUNKTU ROSY T_d	PREŻNOŚĆ PARY WODNEJ e	WILGOTNOŚĆ WZGLĘDNA U	CIŚNIENIE ATMOSFERYCZNE P_o	ZACHMURZENIE N	N_h	h	WIATR dd	v	WIDZIALNOŚĆ V	POGODA ww	W	OPAD R
1	-11.0	-13.8	2.1	82	.	8	8	4	23	1	6	70	7	0.4
2	-16.5	-19.1	1.3	81	.	0	0	9	18	1	7	02	0	-
3	- 4.8	-20.4	1.2	29	.	4	2	9	27	3	9	02	1	-
4	- 2.3	- 4.4	4.4	84	.	8	8	5	23	6	7	85	3	0.1
5	- 4.0	- 6.0	3.9	86	.	8	8	3	24	4	5	86	3	1.3
6	3.5	- 1.4	5.5	69	.	8	5	5	21	6	8	21	2	0.4
7	- 2.9	- 3.9	4.6	94	.	8	8	5	22	6	2	86	3	0.5
8	- 0.8	- 1.5	5.5	95	.	8	6	5	18	1	6	60	2	0.0
9	-10.6	-14.4	2.0	73	.	8	8	4	00	0	5	85	8	2.3
10	-14.8	-17.8	1.5	79	.	1	0	9	00	0	8	03	0	-
11	-13.0	-14.5	2.0	88	.	1	0	9	00	0	5	10	1	-
12	- 7.4	- 9.1	3.1	88	.	8	8	4	00	0	6	10	1	-
13	0.9	- 6.0	3.9	59	.	7	4	5	22	4	7	70	2	0.0
14	- 3.8	- 7.0	3.6	78	.	8	8	4	24	4	7	85	3	0.3
15	- 4.4	- 5.3	4.1	93	.	8	8	4	24	2	5	86	8	2.6
16	- 5.8	- 8.2	3.3	84	.	8	8	6	14	1	6	70	1	0.0
17	- 2.0	- 7.0	3.6	68	.	7	7	6	22	6	8	36	3	-
18	- 5.3	- 9.8	2.9	73	.	2	1	6	00	0	8	01	8	0.0
19	0.9	- 6.0	3.9	59	.	3	3	6	31	4	8	01	1	-
20	4.6	- 1.2	5.6	66	.	6	6	6	26	3	8	03	1	-
21	7.1	- 0.2	6.0	83	.	7	7	5	16	13	8	02	8	0.0
22	1.2	0.9	6.5	98	.	7	7	4	00	0	4	10	8	0.0
23	3.0	- 0.5	5.9	78	.	3	1	6	34	5	8	02	1	-
24	7.6	- 2.2	5.2	49	.	2	1	6	12	1	7	02	1	-
25	8.3	- 1.2	5.4	51	.	2	2	6	20	4	8	02	1	-
26	1.1	1.1	6.6	100	.	9	9	.	34	2	2	51	4	0.0
27	- 2.6	- 3.5	4.7	94	.	2	1	9	17	1	7	02	0	-
28	- 1.2	- 2.2	5.2	92	.	5	5	4	00	0	6	10	2	-
29	1.0	0.7	6.4	98	.	7	4	4	00	0	6	10	5	0.0
30	- 3.5	- 3.9	4.6	97	.	0	0	9	00	0	3	48	4	-
31	- 4.8	- 5.7	4.0	90	.	8	8	4	00	0	6	10	2	-

Godz. 01

DNI	TEMPERATURA POWIETRZA T	TEMPERATURA PUNKTU ROSY T_d	PREŻNOŚĆ PARY WODNEJ e	WILGOTNOŚĆ WZGLĘDNA U	CIŚNIENIE ATMOSFERYCZNE P_o	ZACHMURZENIE N	N_h	h	WIATR dd	v	WIDZIALNOŚĆ V	POGODA ww	W	OPAD R
1	-18.6	-20.7	1.2	84	.	9	9	.	31	10	1	77	4	1.0
2	-19.0	-20.3	1.2	88	.	9	9	.	02	5	1	77	4	0.9
3	-16.5	-32.4	0.4	23	.	0	0	9	25	5	9	02	0	-
4	-14.5	-25.0	0.8	43	.	8	8	9	16	19	9	38	3	-
5	-10.4	-12.6	2.3	85	.	9	9	.	32	17	1	85	4	3.3
6	-12.7	-14.7	1.9	86	.	9	9	.	36	12	0	85	4	6.2
7	- 5.6	- 7.0	3.6	91	.	9	9	.	32	12	1	86	7	0.4
8	-10.7	-12.5	2.3	87	.	9	9	.	32	10	0	85	4	4.8
9	- 5.4	- 6.8	3.7	91	.	8	8	.	27	9	7	41	8	3.8
10	-19.9	-21.2	1.1	88	.	9	9	.	02	10	1	85	4	6.4
11	-11.4	-25.0	0.8	32	.	4	0	9	20	13	9	38	0	-
12	- 3.2	-17.1	1.6	33	.	2	0	9	20	12	9	38	3	-
13	- 7.8	-19.5	1.3	37	.	0	0	9	25	8	9	02	3	-
14	- 9.7	-11.3	2.6	88	.	9	9	.	22	15	0	49	7	1.4
15	-12.6	-15.2	1.9	82	.	9	9	.	22	9	1	85	4	1.5
16	-12.5	-14.5	2.0	86	.	9	9	.	36	12	0	86	4	11.4
17	- 4.0	- 4.8	4.3	94	.	8	6	.	28	14	7	71	8	3.4
18	-12.0	-13.9	2.1	86	.	8	8	.	27	11	7	71	8	0.4
19	-13.6	-15.8	1.8	85	.	2	2	.	22	8	8	41	8	0.0
20	- 5.1	- 6.4	3.8	91	.	9	9	.	18	26	1	49	3	-
21	- 2.6	- 3.2	4.8	95	.	9	9	.	18	18	0	49	3	-
22	- 2.4	- 3.0	4.9	96	.	9	9	.	18	24	0	77	4	2.0
23	- 3.5	- 4.6	4.3	93	.	4	1	9	20	14	9	03	4	-
24	- 2.9	- 3.6	4.7	95	.	9	9	.	19	23	0	49	3	-
25	- 2.6	- 3.2	4.8	95	.	9	9	.	19	23	1	49	3	-
26	- 1.6	- 2.1	4.2	96	.	9	9	.	17	15	0	49	7	0.4
27	- 4.8	- 5.7	4.0	93	.	0	0	9	36	7	9	28	4	-
28	- 1.2	- 1.9	5.3	95	.	1	0	9	27	6	9	02	0	-
29	- 4.8	- 5.7	4.0	93	.	9	9	.	00	0	1	76	4	0.4
30	- 5.6	- 6.7	3.7	92	.	9	9	.	18	5	1	49	4	-
31	0.4	-12.2	2.4	37	.	0	0	9	16	14	9	02	0	-

Godz. 07

DNI	TEMPERATURA POWIETRZA T	TEMPERATURA PUNKTU ROSY T_d	PREŻNOŚĆ PARY WODNEJ e	WILGOTNOŚĆ WZGLĘDNA U	CIŚNIENIE ATMOSFERYCZNE P_o	ZACHMURZENIE N	N_h	h	WIATR dd	v	WIDZIALNOŚĆ V	POGODA ww	W	OPAD R
1	-19.0	-21.1	1.1	83	.	9	9	.	32	8	3	71	4	1.7
2	-20.4	-21.7	1.1	88	.	7	1	9	02	7	8	03	7	0.2
3	-15.7	-39.3	0.2	11	.	0	0	9	27	9	9	38	3	-
4	-10.6	-12.8	2.3	85	.	8	8	4	22	24	7	38	3	-
5	-10.7	-13.0	2.3	84	.	9	9	.	36	10	1	86	4	6.3
6	-13.1	-15.2	1.9	85	.	2	1	9	29	10	9	38	8	2.6
7	-10.6	-12.3	2.4	87	.	7	7	.	28	16	6	85	4	3.1
8	-10.8	-12.6	2.3	88	.	7	2	.	20	9	9	41	8	0.3
9	- 6.1	- 7.2	3.5	92	.	8	8	.	22	8	7	41	4	-
10	-19.1	-21.2	1.1	83	.	9	9	.	02	7	0	49	8	0.7
11	- 6.0	-25.0	0.8	23	.	5	0	9	20	12	9	38	3	-
12	- 7.5	- 8.8	3.1	90	.	8	6	.	30	13	7	77	3	0.0
13	-10.7	-12.5	2.3	87	.	6	6	.	20	17	7	41	3	-
14	- 8.5	-10.0	2.9	89	.	9	9	.	20	20	0	77	4	1.1
15	-14.9	-16.6	1.7	87	.	7	7	.	32	9	7	38	8	1.1
16	-14.8	-17.1	1.6	83	.	9	9	.	36	10	0	86	4	9.0
17	- 5.8	- 7.3	3.5	90	.	8	5	0	29	16	7	30	7	4.8
18	-12.4	-15.2	1.9	82	.	7	7	.	29	10	7	71	4	0.9
19	-11.4	-20.4	1.2	50	.	2	0	9	25	7	9	03	3	-
20	- 5.2	- 6.6	3.7	91	.	9	9	.	18	28	1	49	3	-
21	- 2.4	- 3.0	4.9	96	.	9	9	.	18	22	0	77	4	2.4
22	- 1.8	- 2.3	5.1	96	.	9	9	.	18	20	0	77	4	2.1
23	- 2.9	- 4.7	4.3	88	.	7	1	9	18	10	9	03	1	-
24	- 2.7	- 3.4	4.8	95	.	9	9	.	17	28	1	49	3	-
25	- 2.5	- 3.1	4.8	95	.	7	7	.	20	2	8	41	7	2.8
26	- 1.5	- 2.0	5.3	96	.	7	5	.	19	8	8	41	4	-
27	- 7.5	-11.7	2.5	72	.	1	1	9	34	8	9	01	0	-
28	- 0.8	- 2.7	5.0	87	.	1	0	9	26	8	9	02	0	-
29	- 5.0	- 6.0	3.9	93	.	9	9	.	00	0	1	76	4	0.5
30	- 6.6	- 7.8	3.4	91	.	2	2	.	18	4	7	41	4	-
31	0.3	-12.2	2.4	38	.	1	0	9	18	10	9	03	0	-

Godz. 13

DNI	TEMPERATURA POWIETRZA T	TEMPERATURA PUNKTU ROSY T_d	PREŻNOŚĆ PARY WODNEJ e	WILGOTNOŚĆ WZGLĘDNA U	CIŚNIENIE ATMOSFERYCZNE P_o	ZACHMURZENIE N	N_h	h	WIATR dd	v	WIDZIALNOŚĆ V	POGODA ww	W	OPAD R
1	-18.6	-19.9	1.3	88	.	9	9	.	35	7	0	77	4	1.8
2	-17.5	-26.4	0.7	47	.	6	0	9	04	4	9	02	2	-
3	-14.4	-26.4	0.7	37	.	4	0	9	24	12	9	38	3	-
4	- 8.8	-10.7	2.7	87	.	9	9	.	31	19	1	73	4	2.6
5	-11.4	-13.8	2.1	84	.	9	9	.	35	13	0	85	4	7.1
6	- 4.0	- 4.2	4.5	99	.	8	8	0	27	19	7	71	4	3.6
7	-10.8	-12.6	2.3	88	.	9	9	.	29	16	1	86	4	1.7
8	- 4.2	- 7.7	3.4	90	.	9	9	.	24	20	0	49	7	1.7
9	-15.7	-16.9	1.6	93	.	9	9	.	36	9	0	86	4	3.7
10	-15.1	-16.8	1.6	86	.	0	0	9	03	3	9	02	4	-
11	- 6.0	-20.4	1.2	32	.	5	0	9	19	15	9	38	3	-
12	- 8.6	-10.5	2.7	87	.	7	7	0	33	5	8	28	7	1.4
13	-11.0	-13.3	2.2	84	.	9	9	.	17	20	1	49	3	-
14	-11.9	-14.4	2.0	83	.	7	7	.	31	14	4	85	7	4.1
15	-13.3	-16.0	1.8	81	.	9	9	.	35	9	1	85	4	0.4
16	-14.5	-17.4	1.6	79	.	8	8	.	33	4	5	85	4	2.3
17	- 9.9	-12.0	2.4	85	.	5	5	0	27	14	8	39	8	1.5
18	-13.0	-15.1	1.9	85	.	6	3	.	27	9	7	85	7	0.2
19	- 9.4	-11.0	2.6	88	.	6	6	.	20	15	7	38	8	0.4
20	- 4.6	- 5.9	3.9	92	.	9	9	.	12	18	0	49	3	-
21	- 2.8	- 3.5	4.7	95	.	9	9	.	18	24	0	77	4	6.6
22	- 1.9	- 2.4	5.1	96	.	9	9	.	19	15	0	77	4	2.0
23	- 2.6	- 3.6	4.7	94	.	7	2	.	18	15	9	38	2	-
24	- 2.5	- 3.1	4.8	95	.	8	8	.	19	26	8	41	4	-
25	- 2.1	- 3.0	4.9	95	.	8	4	0	17	12	9	38	3	-
26	- 0.9	- 1.0	5.7	99	.	8	8	.	20	2	6	41	7	0.1
27	- 5.0	- 7.0	3.6	84	.	1	1	9	02	5	9	02	0	-
28	- 1.1	- 1.8	5.3	95	.	1	1	.	25	6	9	02	0	-
29	- 3.9	- 4.0	4.5	95	.	9	9	.	00	0	0	49	7	0.4
30	- 2.3	- 5.7	4.8	77	.	0	0	9	16	10	9	02	0	-
31	- 1.2	-13.2	2.2	39	.	7	1	9	20	5	9	02	1	-

Godz. 19

DNI	TEMPERATURA POWIETRZA T	TEMPERATURA PUNKTU ROSY T_d	PREŻNOŚĆ PARY WODNEJ e	WILGOTNOŚĆ WZGLĘDNA U	CIŚNIENIE ATMOSFERYCZNE P_o	ZACHMURZENIE N	N_h	h	WIATR dd	v	WIDZIALNOŚĆ V	POGODA ww	W	OPAD R
1	-20.2	-21.5	1.1	88	.	9	9	.	36	7	0	77	4	1.3
2	-17.0	-26.4	0.7	41	.	0	0	9	04	3	9	02	1	-
3	-15.1	-26.4	0.7	37	.	6	1	9	21	16	9	38	3	-
4	- 9.7	-11.8	2.5	86	.	9	9	.	31	20	1	85	7	2.7
5	-12.3	-14.8	1.9	82	.	9	9	.	36	14	0	85	4	6.9
6	- 5.0	- 6.0	3.9	93	.	8	6	.	26	16	7	77	4	2.8
7	-10.6	-12.8	2.3	85	.	9	9	.	31	22	1	85	4	1.8
8	- 2.8	- 3.8	4.6	94	.	9	9	.	19	12	1	85	7	1.7
9	-19.5	-20.8	1.2	88	.	9	9	.	36	12	0	85	4	10.6
10	-13.3	-21.4	1.1	51	.	0	0	9	15	4	9	02	0	-
11	- 6.2	-26.4	0.7	19	.	3	0	9	21	13	9	38	3	-
12	- 8.8	-13.8	2.1	70	.	1	0	9	27	7	9	01	1	-
13	-10.3	-11.5	2.5	91	.	9	9	.	22	18	0	71	4	1.3
14	-13.0	-15.7	1.8	81	.	8	8	.	30	13	4	85	4	1.8
15	-12.2	-14.7	2.0	82	.	9	9	.	36	10	1	86	4	2.4
16	-10.9	-13.2	2.2	82	.	7	7	4	28	7	7	85	3	0.2
17	-11.8	-13.7	2.1	87	.	6	6	.	26	10	7	85	3	0.6
18	-13.0	-15.1	1.9	85	.	1	1	.	27	10	8	38	8	0.4
19	- 8.9	-10.4	2.8	89	.	7	7	.	17	14	7	41	3	-
20	- 4.4	- 5.3	4.1	93	.	9	9	.	12	20	0	49	3	-
21	- 2.8	- 3.5	4.7	95	.	9	9	.	20	22	0	77	4	5.2
22	- 3.1	- 3.8	4.6	95	.	9	9	.	22	15	1	49	7	1.4
23	- 4.0	- 5.2	4.2	92	.	5	2	.	16	14	9	38	3	-
24	- 2.6	- 3.2	4.8	95	.	8	8	.	18	28	7	41	4	-
25	- 2.6	- 3.2	4.8	95	.	6	4	1	18	16	9	38	3	-
26	- 2.4	- 3.0	4.9	96	.	9	9	.	36	7	0	49	4	-
27	- 1.8	- 2.6	5.0	95	.	2	1	9	32	3	9	01	0	-
28	- 2.8	- 3.5	4.7	95	.	0	0	9	22	4	9	28	1	-
29	- 4.5	- 5.4	4.1	93	.	9	9	.	00	0	1	49	4	-
30	- 2.6	- 8.6	3.2	68	.	0	0	9	18	15	9	02	3	-
31	- 1.6	-12.7	2.3	43	.	7	2	9	32	2	9	02	2	-

TABLICA II

SPOSTRZEŻENIA CODZIENNE STACJI METEOROLOGICZNYCH
WARTOŚCI DOBOWE

ЕЖЕДНЕВНЫЕ НАБЛЮДЕНИЯ МЕТЕОРОЛОГИЧЕСКИХ СТАНЦИЙ
СУТОЧНЫЕ ЗНАЧЕНИЯ

EVERYDAY OBSERVATIONS AT METEOROLOGICAL STATIONS
DAILY VALUES

Tablica II — LEBA — Grudzień 1973

DNI	TEMPERATURA POWIETRZA				PREŻNOŚĆ PARY WODNEJ	WILGOTNOŚĆ WZGLĘDNA	CIŚNIENIE ATMOSFERYCZNE	USŁONECZNIENIE	ZACHMURZENIE	WIATR		OPAD	ŚNIEG	
	T	Max	Min	T_g	e	U	P	S	N	v	v_{max}	R_d	s_h	s_d
1	− 6.5	− 3.8	− 9.0	−14.0	3.1	83	1012.3	•	6.4	2.0	3	–	3	•
2	− 8.0	− 3.8	−11.7	−16.5	3.2	63	1023.5	•	5.3	4.9	8	0.3	4	•
3	− 2.4	0.2	− 4.5	− 7.4	4.8	82	1009.2	•	7.9	11.9	15	8.4	4	•
4	1.7	4.7	0.0	− 0.5	5.9	74	998.5	•	8.9	10.0	17	–	–	–
5	2.4	4.2	1.2	0.5	5.1	89	1005.7	•	8.6	5.4	7	0.1	–	–
6	3.8	3.7	1.4	− 3.6	6.0	92	997.5	•	7.0	7.3	12	9.3	–	–
7	1.5	3.4	0.2	− 0.5	5.7	82	998.2	•	7.1	7.5	10	1.1	–	–
8	− 1.8	0.3	− 2.8	− 5.7	4.5	84	998.0	•	7.8	4.8	9	1.0	–	–
9	− 2.1	− 0.9	− 3.0	− 4.8	3.9	74	1015.6	•	5.8	6.8	10	0.8	2	•
10	− 3.9	− 1.6	− 7.6	−10.1	3.5	76	1026.0	•	5.8	9.0	12	–	4	•
11	− 2.4	− 0.6	− 4.2	− 5.5	4.1	79	1013.0	•	6.9	10.1	11	0.4	3	•
12	2.3	3.7	− 1.1	− 1.0	6.2	85	1008.1	•	6.3	11.9	13	1.2	2	•
13	1.4	2.5	0.5	0.2	6.3	93	994.3	•	7.9	9.4	12	3.7	–	–
14	3.9	3.0	0.3	− 0.2	6.0	82	975.0	•	7.3	8.4	10	3.3	–	–
15	1.7	3.1	0.5	− 0.2	5.9	85	995.9	•	6.8	7.3	8	0.9	1	•
16	− 3.2	1.2	− 1.4	− 1.8	5.0	83	1002.0	•	7.9	6.8	10	4.3	–	–
17	1.1	1.8	0.1	0.0	6.2	94	983.3	•	7.5	9.1	10	7.0	3	•
18	1.6	2.6	0.2	− 0.7	5.3	78	993.0	•	4.9	8.3	9	0.4	–	–
19	− 1.1	2.3	− 4.2	− 8.7	5.0	88	1012.3	•	4.4	6.5	10	–	2	•
20	− 4.6	− 2.0	− 6.9	−11.7	3.9	80	1011.7	•	1.4	2.3	3	–	–	–
21	− 3.4	1.6	− 8.7	−12.6	5.5	93	1002.1	•	5.4	3.6	6	–	2	•
22	3.4	3.2	− 1.7	− 4.9	6.0	83	994.3	•	7.5	2.5	6	9.0	–	–
23	1.8	3.5	1.2	− 1.6	6.5	93	1004.9	•	8.0	2.4	4	–	–	–
24	1.0	2.5	− 0.2	− 4.4	6.4	97	1012.6	•	8.5	2.3	5	–	–	–
25	− 1.6	0.2	− 2.0	− 4.9	5.3	88	1012.2	•	8.0	2.6	3	0.2	–	–
26	1.3	2.6	− 1.9	− 1.5	6.3	94	1013.4	•	7.9	8.4	10	8.3	–	–
27	2.4	3.3	1.0	0.8	7.0	97	1011.8	•	8.0	10.5	12	0.0	–	–
28	3.3	5.7	2.1	1.0	7.5	96	1022.8	•	8.0	9.1	10	0.0	–	–
29	2.8	4.2	1.3	1.0	7.1	95	1028.4	•	7.9	5.6	8	0.0	–	–
30	3.2	5.3	1.1	0.4	6.9	90	1028.0	•	8.0	6.8	10	0.1	–	–
31	2.5	3.4	1.1	0.1	6.5	89	1020.1	•	6.4	9.1	11	0.0	–	–

HEL — Grudzień 1973

DNI	TEMPERATURA POWIETRZA				PREŻNOŚĆ PARY WODNEJ	WILGOTNOŚĆ WZGLĘDNA	CIŚNIENIE ATMOSFERYCZNE	USŁONECZNIENIE	ZACHMURZENIE	WIATR		OPAD	ŚNIEG	
	T	Max	Min	T_g	e	U	P	S	N	v	v_{max}	R_d	s_h	s_d
1	− 6.1	− 3.1	− 9.1	−14.1	3.5	89	1012.6	2.0	5.6	1.4	3	–	5	•
2	− 5.8	− 2.1	− 8.4	−13.0	3.8	83	1022.8	4.5	2.4	5.3	9	0.1	5	•
3	− 3.7	2.2	− 4.1	− 8.1	5.1	86	1009.3	–	7.3	8.9	10	2.9	5	•
4	3.1	3.9	2.1	− 0.2	6.2	81	989.4	0.7	9.3	9.6	10	0.4	–	–
5	1.3	2.9	− 0.2	− 2.4	4.9	73	1004.4	0.6	9.3	7.5	9	1.1	–	–
6	1.2	3.5	− 1.1	− 5.2	5.9	89	998.8	–	6.4	6.9	9	3.8	–	–
7	1.9	2.5	0.8	− 0.8	5.8	82	989.3	0.1	7.9	6.4	9	2.3	–	–
8	− 1.6	0.9	− 3.3	− 3.9	4.5	79	998.8	–	7.9	6.5	10	4.5	–	–
9	− 2.9	− 2.0	− 4.2	− 5.2	3.9	79	1014.5	0.4	7.1	7.1	10	2.4	4	•
10	− 9.9	0.3	− 3.1	−10.1	3.9	68	1025.9	5.4	4.3	7.8	10	–	9	•
11	− 1.1	0.1	− 3.4	− 7.6	4.2	76	1013.5	1.0	6.9	8.6	10	0.0	7	•
12	2.9	3.7	− 0.1	− 2.8	6.3	84	1008.9	5.1	3.6	8.6	9	0.0	3	•
13	2.5	3.3	1.7	0.6	6.6	90	995.9	–	8.0	8.3	9	9.1	–	–
14	1.8	2.1	1.2	− 1.3	6.4	92	976.2	0.3	8.4	7.8	10	2.1	–	–
15	1.7	2.1	0.5	− 0.8	5.9	86	993.3	0.7	7.0	7.9	10	3.8	–	–
16	2.2	1.5	− 0.6	− 3.0	5.4	87	1003.1	0.5	7.5	7.5	10	2.4	1	•
17	2.1	3.0	0.2	− 0.5	6.6	93	984.2	–	7.6	7.8	10	1.6	2	•
18	3.9	3.0	− 0.7	− 3.6	6.1	82	992.7	2.9	4.3	6.9	10	5.2	–	–
19	− 3.2	1.1	− 1.5	− 6.8	5.4	93	1012.5	4.2	2.4	4.8	10	–	4	•
20	− 1.6	− 0.7	− 3.4	− 9.5	4.9	90	1012.5	2.4	4.9	3.6	5	–	3	•
21	1.4	2.6	− 1.8	−12.7	6.3	93	1003.2	–	5.6	4.3	7	–	2	•
22	2.1	3.2	0.4	− 2.5	6.7	94	995.3	0.2	4.1	4.0	5	–	–	–
23	2.7	3.8	1.9	− 0.7	6.9	93	1005.7	1.4	6.8	4.8	6	–	–	–
24	3.7	3.9	− 2.0	− 4.8	6.3	99	1013.6	0.3	2.1	2.9	5	–	–	–
25	− 1.8	1.6	− 1.6	− 4.2	5.4	98	1012.4	–	7.0	2.1	5	0.3	–	–
26	1.4	2.5	− 2.4	− 2.5	6.3	91	1013.6	–	8.0	3.8	5	–	–	–
27	3.4	4.3	2.1	0.8	7.2	91	1018.7	1.0	7.5	7.6	10	–	–	–
28	4.8	5.7	4.0	2.0	8.0	93	1022.7	–	7.9	6.4	8	–	–	–
29	3.5	4.4	2.9	0.5	7.1	90	1028.8	–	8.0	4.5	7	0.2	–	–
30	2.6	3.9	1.4	− 0.5	6.4	94	1024.4	–	6.5	6.3	8	–	–	–
31	3.2	3.9	2.2	0.0	6.9	84	1020.6	1.5	4.5	7.8	9	0.0	–	–

USTKA

DNI	T	Max	Min	T_g	e	U	P	S	N	v	v_{max}	R_d	s_h	s_p
1	-5.4	-3.9	-7.1	-12.2	3.3	81	1011.2	3.5	5.8	2.4	4	-	5	•
2	-8.0	-3.9	-12.3	-12.8	3.2	91	1023.1	-	3.9	3.6	5	1.0	5	•
3	-1.9	1.0	-7.2	-9.8	5.0	91	1005.3	-	7.8	9.0	12	13.5	6	•
4	3.9	5.3	0.7	0.3	6.6	82	991.4	4.3	5.8	11.6	16	-	3	•
5	3.1	4.3	2.4	1.7	5.6	73	1005.9	0.5	6.0	7.3	9	0.2	-	-
6	1.6	4.5	-0.8	-1.6	6.4	93	996.7	-	7.0	5.9	8	16.8	1	•
7	2.0	3.7	0.7	0.2	6.1	85	990.2	-	7.6	6.9	9	0.3	-	-
8	-1.5	1.2	-2.9	-3.2	4.7	85	996.7	-	7.6	4.8	8	5.5	-	-
9	-1.3	-0.4	-2.8	-6.5	4.1	73	1015.5	-	6.6	6.9	10	2.0	6	•
10	-3.7	-0.8	-5.7	-7.6	3.4	73	1025.9	4.5	6.3	6.3	8	-	6	•
11	-2.7	-0.8	-5.1	-6.3	4.0	79	1012.4	0.9	5.4	6.4	9	1.0	5	•
12	2.8	4.0	-1.2	-1.5	6.4	86	1009.4	2.9	5.9	7.9	10	0.6	4	•
13	1.8	3.1	0.7	-0.7	6.5	93	993.4	-	8.0	6.5	8	6.9	2	•
14	1.6	3.2	0.0	-0.1	6.1	89	974.8	-	6.4	8.3	12	7.0	1	•
15	1.8	2.9	-0.6	-0.7	6.0	86	996.3	-	7.0	9.3	12	4.7	2	•
16	0.0	1.5	-1.7	-2.2	5.2	85	1001.0	-	7.1	6.3	7	8.4	1	•
17	1.4	2.3	-0.3	-0.4	6.4	93	983.0	-	8.0	6.6	12	18.3	3	•
18	1.8	3.0	-0.3	-0.7	5.4	78	993.3	2.9	9.0	10.3	12	2.0	6	•
19	-0.4	2.7	-3.6	-6.2	5.4	90	1011.9	2.4	5.5	6.4	10	-	6	•
20	-4.4	-2.1	-5.9	-9.6	3.9	89	1010.5	3.9	1.0	3.1	4	-	6	•
21	-0.8	1.7	-6.5	-9.6	5.3	91	1000.6	2.6	6.6	2.5	4	-	5	•
22	1.3	2.9	-2.2	-7.2	6.2	93	993.4	1.8	7.3	2.8	4	-	5	•
23	2.4	4.2	1.8	-1.0	6.6	90	1004.0	2.8	5.0	3.0	4	-	4	•
24	0.6	2.3	-0.8	-3.3	6.1	95	1011.6	0.8	5.6	2.3	3	-	4	•
25	-1.2	0.3	-1.4	-4.4	5.5	98	1011.2	-	8.0	2.0	4	0.1	3	•
26	1.7	2.7	-1.5	-1.7	6.2	89	1013.4	-	8.0	4.1	7	0.8	2	•
27	3.5	4.7	1.3	0.9	7.5	95	1018.8	-	8.0	5.0	7	0.4	2	•
28	5.1	7.1	2.9	3.3	8.1	93	1022.8	-	8.0	6.3	8	0.2	-	-
29	4.3	6.2	2.9	2.7	7.8	93	1028.0	-	7.1	3.3	5	0.2	-	-
30	4.1	7.7	1.0	-0.1	7.1	87	1022.1	5.0	4.8	5.0	7	-	-	-
31	3.4	4.0	0.7	-0.2	6.7	86	1020.4	0.3	7.1	6.8	8	-	-	-

Column groups: TEMPERATURA POWIETRZA (T, Max, Min, T_g); PRĘŻNOŚĆ PARY WODNEJ (e); WILGOTNOŚĆ WZGLĘDNA (U); CIŚNIENIE ATMOSFERYCZNE (P); USŁONECZNIENIE (S); ZACHMURZENIE (N); WIATR (v, v_{max}); OPAD (R_d); ŚNIEG (s_h, s_p).

LĘBORK

DNI	T	Max	Min	T_g	e	U	P	S	N	v	v_{max}	R_d	s_h	s_p
1	-6.9	-3.5	-9.7	-15.1	3.0	80	1010.0	2.4	5.4	0.4	1	-	9	•
2	-13.6	-4.6	-17.4	-21.2	2.5	87	1021.5	0.2	3.1	1.4	4	0.8	9	•
3	-2.2	0.6	-6.0	-13.2	4.7	88	1007.8	-	7.8	6.3	8	6.0	11	•
4	3.0	4.4	0.8	-0.4	4.2	83	988.6	1.0	6.4	6.0	8	0.0	6	2.7
5	1.5	3.3	0.5	-1.7	5.8	85	1003.3	-	6.9	3.0	5	0.3	3	•
6	1.1	3.9	-1.7	-5.0	5.9	89	995.7	-	6.1	3.6	6	9.0	3	•
7	1.4	3.2	0.2	-0.2	5.8	86	987.9	-	7.4	3.3	5	3.6	2	•
8	-2.1	0.2	-3.3	-5.6	4.3	83	995.5	-	7.9	2.6	6	2.6	-	-
9	-4.8	-2.3	-8.3	-8.3	3.8	89	1013.0	0.8	6.1	2.0	5	1.2	5	•
10	-4.0	-1.6	-11.2	-20.2	3.1	68	1024.4	-	4.4	3.9	5	-	7	0.9
11	-2.7	-0.4	-5.8	-8.5	3.8	74	1011.2	0.7	6.9	4.6	6	0.7	6	•
12	2.2	3.6	-1.2	-1.5	6.1	86	1007.3	2.3	6.3	7.0	8	0.2	4	•
13	2.0	3.0	1.3	0.3	6.4	90	992.7	-	7.9	4.5	5	2.6	-	-
14	1.0	2.7	0.5	-0.6	6.0	92	973.6	-	7.1	3.8	5	7.8	-	-
15	1.2	2.5	0.1	-0.5	5.9	89	993.1	-	7.5	3.4	5	3.6	4	•
16	-0.2	1.0	-1.4	-3.1	5.2	86	1000.0	0.3	7.4	3.1	5	3.5	5	•
17	1.5	2.5	0.6	-0.6	6.2	91	981.7	-	7.8	5.1	8	12.1	5	•
18	-0.3	2.9	-1.5	-1.8	5.6	92	991.2	1.6	5.5	4.0	5	7.8	7	•
19	-2.0	0.1	-6.8	-14.3	4.9	92	1010.5	1.5	4.4	2.5	4	-	17	3.4
20	-6.0	-3.4	-8.7	-17.8	3.4	87	1009.5	2.1	1.4	1.4	2	-	16	4.1
21	-1.0	1.4	-8.4	-16.8	5.2	92	999.7	0.1	4.9	1.5	2	-	15	•
22	1.2	3.5	-2.6	-7.6	6.2	93	992.1	1.5	4.8	1.1	3	-	12	•
23	3.1	4.3	2.1	-0.4	6.7	89	1002.9	0.8	4.9	1.1	3	-	10	3.2
24	-1.1	4.1	-4.8	-5.6	5.3	94	1010.4	-	1.9	0.9	2	-	8	•
25	-2.0	-0.1	-3.4	-6.0	5.1	96	1009.7	-	7.9	0.8	2	0.6	8	3.6
26	1.1	2.0	-3.0	-4.1	6.2	94	1011.5	-	7.8	2.8	5	0.1	6	•
27	2.5	3.3	1.1	0.5	7.0	97	1017.1	-	8.0	4.8	6	0.0	5	4.0
28	4.5	5.4	3.3	0.2	8.2	97	1021.0	-	8.0	4.0	6	0.0	-	-
29	3.7	4.8	2.5	2.1	7.5	95	1026.6	-	7.9	2.3	4	0.0	-	-
30	3.6	6.5	1.4	0.5	7.0	88	1021.3	1.9	6.8	2.3	4	0.0	-	-
31	2.8	3.6	1.7	0.1	6.6	89	1018.3	0.1	7.1	3.9	6	-	-	-

GDAŃSK-WRZESZCZ

DNI	T	Max	Min	T_g	e	U	P	S	N	v	v_{max}	R_d	s_h	s_p
1	-8.5	-4.7	-11.3	-17.4	2.9	90	1011.4	•	1.8	1.0	2	-	7	•
2	-7.1	-4.0	-11.8	-19.4	3.1	84	1021.9	•	2.3	5.0	7	-	7	•
3	-2.1	0.9	-5.8	-7.4	4.6	86	1008.4	•	7.0	10.6	16	4.6	6	•
4	2.9	4.2	0.7	0.4	6.0	80	988.4	•	5.3	8.9	11	0.1	2	•
5	0.7	2.6	-0.9	-3.1	5.2	82	1003.4	•	6.1	4.6	6	1.0	-	-
6	0.9	4.2	-2.1	-5.1	5.8	89	997.7	•	5.8	5.0	8	4.4	2	•
7	1.9	3.9	0.6	0.2	6.0	85	987.9	•	6.8	6.6	8	1.3	-	-
8	-2.0	1.1	-3.4	-5.6	4.5	85	997.0	•	7.9	4.4	8	7.1	-	-
9	-3.7	-2.0	-6.0	-5.1	3.8	82	1013.2	•	6.3	7.5	11	1.1	12	•
10	-3.4	-1.6	-7.1	-12.6	3.3	69	1025.4	•	4.5	7.6	11	-	15	2.3
11	-2.5	-0.8	-5.9	-7.0	3.7	71	1013.0	•	5.9	6.9	9	0.2	12	•
12	2.7	3.8	-2.5	-2.0	6.0	82	1008.4	•	5.8	8.4	10	-	4	•
13	2.3	3.1	1.2	0.5	6.2	86	994.8	•	7.8	6.3	7	0.2	1	•
14	1.6	3.0	0.5	-1.5	5.9	87	974.8	•	6.6	5.3	7	2.1	-	-
15	1.3	2.6	0.0	-1.5	6.1	90	952.1	•	7.4	6.8	8	3.9	1	•
16	-0.2	1.4	-1.3	-3.1	5.1	84	1002.1	•	7.0	5.1	7	1.1	2	•
17	1.9	2.9	-0.4	-0.1	6.3	90	982.9	•	7.3	6.3	9	5.5	2	•
18	0.7	2.6	-0.5	-3.1	5.9	91	991.8	•	4.3	6.3	8	3.2	-	-
19	-0.8	1.4	-3.5	-7.5	5.2	90	1011.5	•	3.9	5.8	8	-	7	•
20	-3.4	-1.7	-6.9	-12.1	4.4	92	1011.4	•	6.1	1.5	4	-	4	•
21	-0.5	1.8	-4.3	-10.0	5.4	91	1001.8	•	6.0	1.3	3	-	4	•
22	1.9	4.8	-2.7	-5.9	6.2	88	993.6	•	5.5	3.0	5	-	3	•
23	3.2	5.1	1.2	-0.2	6.7	87	1004.4	•	5.9	3.6	6	-	-	-
24	-0.2	4.0	-1.9	-4.9	5.9	98	1012.2	•	4.6	0.1	1	-	-	-
25	-2.3	0.1	-3.5	-5.2	5.0	97	1011.1	•	7.4	1.5	3	-	-	-
26	1.2	2.6	-5.1	-6.3	6.1	92	1012.6	•	7.8	2.9	5	-	-	-
27	3.4	4.2	1.4	0.9	7.2	92	1017.9	•	7.5	3.8	6	-	-	-
28	4.8	5.8	3.6	2.4	8.1	93	1021.9	•	6.8	5.0	7	0.0	-	-
29	3.8	5.4	1.7	1.7	7.4	91	1027.7	•	7.4	3.0	5	-	-	-
30	2.9	4.9	1.4	-0.7	7.0	93	1023.5	•	7.5	3.8	6	0.0	-	-
31	3.1	4.1	1.3	0.4	4.5	85	1019.2	•	6.4	5.9	9	-	-	-

KOSZALIN

DNI	T	Max	Min	T_g	e	U	P	S	N	v	v_{max}	R_d	s_h	s_p
1	-5.4	-3.8	-9.2	-14.5	3.6	88	1007.5	-	7.0	2.1	4	0.6	23	•
2	-6.1	-4.2	-8.0	-16.3	3.6	93	1020.0	-	7.1	3.8	7	1.1	24	•
3	-2.7	0.3	-6.7	-9.6	4.7	93	1006.2	-	7.0	10.6	12	5.5	22	•
4	3.3	4.3	0.2	-0.3	6.7	86	990.4	2.2	6.8	7.9	12	-	19	2.8
5	2.0	3.6	1.1	-3.1	5.5	78	1003.8	4.6	4.1	5.4	9	0.6	13	2.9
6	1.6	4.3	-2.5	-6.6	6.4	94	994.3	0.1	7.4	6.6	8	11.1	15	•
7	1.8	3.3	0.5	-0.5	6.1	88	987.9	-	7.3	4.9	10	3.2	8	•
8	-1.4	-0.7	-2.7	-2.3	5.1	92	992.1	-	8.0	4.9	8	5.0	4	•
9	-2.9	-0.7	-4.3	-8.8	3.9	79	1012.6	2.5	8.5	5.0	8	0.6	14	•
10	-5.1	-2.4	-8.0	-15.3	3.3	78	1023.7	4.1	6.1	6.5	8	-	12	2.1
11	-3.6	-1.4	-6.0	-8.6	3.9	82	1010.4	0.4	6.3	7.3	9	0.4	10	•
12	1.7	2.8	-1.4	-1.8	6.4	92	1007.8	1.5	7.0	8.0	9	1.9	10	•
13	1.5	2.8	0.6	0.0	6.4	94	991.1	-	8.8	7.4	8	4.7	4	•
14	1.1	2.5	0.6	-0.1	6.1	92	973.3	-	7.4	8.4	9	5.5	-	-
15	1.2	2.4	0.0	-0.1	5.8	87	994.7	-	7.4	6.8	9	0.2	2	•
16	-0.5	1.0	-2.9	-3.1	5.4	92	998.2	-	7.3	4.1	8	5.8	-	-
17	1.5	1.9	0.4	-0.4	6.3	92	981.3	-	7.9	8.8	10	5.1	3	•
18	1.0	2.3	0.0	-1.1	6.0	91	991.8	0.6	6.8	7.6	8	2.1	4	•
19	-1.3	1.0	-2.8	-4.1	5.2	93	1009.0	-	8.4	5.5	7	-	3	•
20	-4.0	-2.8	-5.5	-6.6	4.8	88	1006.6	4.3	0.1	4.0	5	-	3	•
21	-0.6	1.6	-5.2	-8.2	5.8	95	996.8	-	7.9	1.8	3	-	3	•
22	1.4	2.8	0.0	-0.4	6.1	94	990.6	1.1	7.0	3.4	4	0.0	3	•
23	2.3	4.3	1.5	-0.5	6.6	92	1000.6	1.0	4.1	3.8	5	-	1	•
24	1.2	4.6	-1.1	-3.0	6.3	96	1007.5	0.2	4.8	1.8	4	-	-	-
25	-1.4	1.7	-2.6	-3.1	5.5	100	1008.6	-	8.8	1.3	4	0.0	-	-
26	1.1	1.9	-1.2	-1.1	6.4	97	1011.0	-	7.6	4.3	7	0.4	-	-
27	2.5	3.4	0.6	0.3	7.2	98	1014.7	-	8.0	5.9	7	0.2	-	-
28	4.9	6.5	3.2	2.7	8.5	99	1020.4	-	8.0	5.4	9	2.7	-	-
29	4.1	5.6	2.6	2.4	7.9	96	1024.6	-	7.9	3.9	9	0.0	-	-
30	3.6	4.8	1.5	0.6	7.2	91	1019.2	1.6	4.8	5.9	8	0.0	-	-
31	2.3	3.9	0.8	-0.3	4.9	89	1018.3	1.4	6.3	6.6	8	-	-	-

KOŁOBRZEG

DNI	TEMPERATURA POWIETRZA T	Max	Min	T_g	PRĘŻNOŚĆ PARY WODNEJ e	WILGOTNOŚĆ WZGLĘDNA U	CIŚNIENIE ATMOSFERYCZNE P	USŁONECZNIENIE S	ZACHMURZENIE N	WIATR v	v_{max}	OPAD R_d	ŚNIEG s_h	s_g
1	-5.2	-2.2	-7.8	-15.7	4.0	97	1011.0	–	6.1	2.4	4	4.7	12	•
2	-5.2	-3.5	-7.1	-9.3	3.9	95	1023.7	–	7.5	3.0	4	0.0	20	•
3	-2.3	0.7	-6.6	-7.6	5.0	94	1011.5	–	7.9	4.9	10	7.4	20	•
4	4.0	4.7	0.7	-0.1	6.8	84	994.8	3.0	6.8	7.6	10	0.0	8	•
5	3.4	4.6	2.8	0.4	5.7	73	1008.2	6.0	2.8	5.1	7	1.0	–	–
6	2.3	4.8	-0.3	-1.0	6.5	90	997.8	0.5	7.6	6.0	8	12.9	1	•
7	2.4	3.4	2.0	0.8	6.4	88	992.2	0.8	7.8	5.1	8	2.3	–	–
8	-3.6	2.2	-1.9	-1.6	5.4	95	995.6	–	7.9	5.4	10	10.6	–	–
9	-1.7	0.0	-2.5	-5.6	3.9	73	1017.1	0.3	5.9	6.5	10	1.0	16	•
10	-4.8	-2.2	-6.7	-12.5	3.4	80	1027.4	5.1	4.4	5.8	7	–	14	•
11	-3.1	-0.5	-6.5	-9.3	4.3	85	1013.9	1.1	6.4	6.3	8	1.4	13	•
12	2.2	2.7	-0.5	-0.6	6.4	89	1011.6	2.6	6.6	6.3	8	1.7	9	•
13	1.9	3.5	0.8	0.3	6.5	93	994.3	–	7.9	7.1	8	6.1	4	•
14	1.4	3.0	0.6	-0.4	6.2	92	977.3	0.0	7.1	7.9	10	8.7	–	–
15	1.9	2.8	0.7	0.4	5.8	83	999.3	0.0	7.4	6.4	8	0.2	3	•
16	3.0	1.3	-2.1	-2.6	5.5	89	1001.5	–	7.9	4.9	7	6.7	–	–
17	2.0	2.6	0.5	0.0	6.3	89	984.8	–	7.0	6.5	8	2.4	3	•
18	1.7	2.6	0.9	-0.2	5.9	85	996.0	1.5	5.4	7.5	8	0.3	–	–
19	-3.9	1.5	-2.1	-3.3	5.4	94	1012.8	–	5.6	4.5	6	–	–	–
20	-3.5	-1.3	-4.8	-6.3	4.2	89	1010.0	5.2	1.9	2.9	4	–	–	–
21	-1.0	1.1	-5.2	-6.7	5.4	97	1000.2	–	7.3	2.5	5	–	–	–
22	1.3	3.0	-0.8	-1.3	6.3	95	994.1	1.7	7.4	3.1	4	–	–	–
23	3.2	5.3	2.0	0.0	6.9	90	1004.2	2.0	6.6	2.1	4	–	–	–
24	3.7	3.4	-0.3	-3.1	6.2	95	1011.0	2.7	2.5	2.0	3	–	–	–
25	-0.9	0.8	-1.9	-3.2	5.7	99	1011.8	–	8.0	1.5	2	0.5	–	–
26	1.9	2.7	-0.2	0.0	4.5	93	1014.8	–	7.5	3.4	4	0.1	–	–
27	3.3	4.3	1.6	0.3	7.5	97	1020.6	–	8.0	4.9	6	0.3	–	–
28	5.5	6.8	4.1	3.6	8.7	96	1024.1	–	8.0	4.4	4	0.7	–	–
29	4.8	6.2	3.3	3.3	8.0	93	1028.6	–	8.0	3.1	4	0.1	–	–
30	4.1	6.3	2.3	1.0	7.3	90	1022.5	1.8	5.4	4.6	6	–	–	–
31	2.9	3.4	1.5	0.8	6.8	90	1022.1	3.8	4.0	5.1	7	–	–	–

ELBLĄG

DNI	TEMPERATURA POWIETRZA T	Max	Min	T_g	PRĘŻNOŚĆ PARY WODNEJ e	WILGOTNOŚĆ WZGLĘDNA U	CIŚNIENIE ATMOSFERYCZNE P	USŁONECZNIENIE S	ZACHMURZENIE N	WIATR v	v_{max}	OPAD R_d	ŚNIEG s_h	s_g
1	-11.1	-6.5	-12.9	-17.8	2.3	88	1007.4	–	1.1	0.0	0	–	3	•
2	-11.3	-6.2	-16.8	-19.8	2.4	91	1018.2	–	3.8	1.5	5	0.0	3	•
3	-4.1	-1.5	-6.9	-11.3	4.0	89	1007.1	–	7.9	7.1	12	0.5	4	•
4	1.9	3.3	-1.9	-2.0	5.9	84	985.2	1.4	6.9	4.6	9	0.0	3	•
5	0.3	2.4	-0.7	-2.3	5.2	83	992.9	0.1	6.1	5.8	10	0.7	2	•
6	0.0	2.4	-3.0	-3.9	5.7	93	995.4	–	7.5	4.1	6	1.7	3	•
7	0.8	2.8	-0.4	-0.8	5.7	88	984.0	–	7.6	5.8	8	1.0	4	•
8	-3.6	-0.3	-5.5	-4.9	4.2	88	993.1	–	8.0	5.5	12	3.2	2	•
9	-8.9	-5.4	-10.4	-15.8	2.7	87	1008.8	2.9	6.5	4.4	9	2.2	6	•
10	-7.0	-4.9	-12.6	-12.6	3.2	86	1023.1	5.2	4.6	3.0	5	0.0	15	2.3
11	-4.8	-2.5	-7.7	-11.3	3.6	82	1011.2	1.6	6.9	6.1	8	0.4	14	•
12	1.2	3.0	-2.6	-3.4	5.7	86	1005.6	5.6	5.4	5.0	7	0.0	13	•
13	1.0	2.0	0.5	-1.9	6.1	92	993.0	–	6.0	7.5	10	1.5	9	3.0
14	0.6	2.3	-0.1	-2.2	6.0	94	972.9	–	7.4	5.8	7	1.4	8	4.1
15	0.7	2.0	-0.4	-2.8	5.9	92	987.3	–	7.4	6.9	11	1.6	11	3.8
16	-1.2	0.5	-3.0	-6.6	5.1	92	999.4	0.8	7.3	4.5	8	3.1	11	4.2
17	0.8	1.3	-1.2	-1.5	6.2	96	980.5	–	7.8	6.1	9	0.4	14	•
18	0.1	2.0	-1.3	-1.3	5.7	93	988.7	0.8	6.3	4.5	6	2.3	11	3.8
19	-2.1	0.1	-4.6	-10.3	4.7	90	1008.5	4.1	5.4	3.1	5	–	15	•
20	-1.7	0.5	-4.9	-8.4	4.5	83	1007.6	–	6.9	2.9	5	–	14	2.8
21	1.3	2.6	-1.7	-5.4	5.6	84	998.1	–	5.4	5.3	8	–	10	•
22	2.6	3.5	1.7	-0.9	6.4	87	991.4	–	6.0	3.9	5	0.2	10	3.7
23	2.4	3.8	1.2	-1.0	6.5	89	1001.8	0.9	4.5	2.6	3	–	8	6.7
24	1.6	6.4	-1.5	-7.3	6.2	90	1008.3	1.2	3.9	3.1	5	–	8	3.8
25	-0.5	2.3	-0.9	-2.6	5.8	98	1007.4	–	7.9	1.9	4	0.0	6	3.2
26	-0.2	1.0	-2.2	-1.8	6.0	99	1009.1	–	7.9	1.6	3	0.2	6	4.8
27	1.5	2.4	0.2	-0.6	6.6	97	1015.0	–	8.0	2.8	3	0.0	6	•
28	2.9	4.1	1.7	1.5	7.3	97	1018.9	0.1	8.0	2.9	5	0.0	4	•
29	2.2	3.6	1.7	1.0	6.9	98	1024.5	–	8.0	1.1	3	0.0	2	•
30	1.7	2.7	0.5	0.5	6.8	98	1020.8	–	8.0	4.3	6	0.0	–	–
31	1.9	3.7	1.2	-0.7	6.4	91	1016.0	3.0	7.0	2.9	5	–	–	–

SUWAŁKI

DNI	TEMPERATURA POWIETRZA T	Max	Min	T_g	PRĘŻNOŚĆ PARY WODNEJ e	WILGOTNOŚĆ WZGLĘDNA U	CIŚNIENIE ATMOSFERYCZNE P	USŁONECZNIENIE S	ZACHMURZENIE N	WIATR v	v_{max}	OPAD R_d	ŚNIEG s_h	s_g
1	-11.7	-9.6	-13.6	-21.3	2.2	88	988.5	4.8	1.6	4.3	6	–	6	•
2	-13.7	-6.2	-14.5	-21.7	2.4	89	997.5	4.3	3.8	5.3	7	0.4	4	•
3	-6.2	-3.6	-8.4	-11.4	3.5	91	989.0	–	8.0	10.8	12	3.4	8	•
4	-3.6	1.1	-4.4	-12.4	5.5	94	965.5	–	7.9	10.5	12	1.5	15	•
5	-2.0	0.3	-4.2	-7.1	4.9	93	976.8	6.6	6.9	4.9	8	0.5	17	3.1
6	-3.7	-1.4	-8.3	-13.2	4.3	91	979.4	–	7.6	5.0	10	3.8	17	•
7	-2.0	0.4	-7.9	-4.1	5.1	94	966.2	–	7.9	3.9	9	0.8	20	•
8	-11.9	-7.9	-13.3	-13.1	2.2	88	977.9	–	7.0	4.3	9	4.5	20	•
9	-14.7	-12.7	-15.8	-17.6	1.6	82	986.8	2.9	5.1	8.5	12	0.0	22	•
10	-11.8	-7.3	-15.7	-20.1	2.3	87	1003.4	0.5	4.9	6.0	10	0.1	22	2.0
11	-7.9	-5.5	-10.5	-12.5	2.8	82	994.1	4.4	5.4	9.6	12	0.4	22	•
12	-1.3	0.9	-5.5	-6.9	5.1	91	986.3	2.0	7.0	11.6	14	0.5	22	•
13	-0.6	0.8	-2.1	-3.2	5.4	94	978.6	–	8.0	10.4	12	4.1	22	•
14	-0.3	0.2	-2.0	-1.9	5.8	95	958.9	–	8.8	7.9	10	3.2	28	•
15	-2.0	-0.4	-4.8	-2.1	4.9	93	968.6	0.4	7.8	4.5	6	0.0	36	3.1
16	-4.4	-2.2	-8.1	-10.3	4.1	93	983.2	1.8	7.6	4.4	7	2.1	36	•
17	-1.9	0.3	-3.4	-7.7	5.1	93	966.1	–	8.0	9.5	12	1.6	36	•
18	-0.6	0.8	-2.4	-2.4	5.3	90	970.4	–	7.1	11.5	14	0.2	38	•
19	-4.9	-1.2	-10.9	-9.5	4.0	92	990.1	1.5	4.6	5.4	9	0.8	40	•
20	-6.7	-3.2	-12.4	-14.0	3.6	93	992.7	–	7.0	1.9	3	–	40	1.0
21	-5.1	-1.4	-10.0	-13.8	4.0	93	986.0	–	4.6	2.9	4	–	40	•
22	1.8	3.1	-1.4	-2.6	6.4	92	977.3	0.8	5.1	6.3	8	2.1	39	•
23	0.2	1.9	-0.7	-3.6	5.9	95	986.3	0.8	6.8	2.8	4	–	34	3.3
24	-0.8	0.0	-3.5	-8.5	5.9	95	993.2	–	8.0	1.4	3	–	32	2.6
25	-0.2	1.5	-2.2	-2.3	5.8	96	992.7	–	6.5	1.6	4	–	31	2.6
26	0.2	1.5	-0.1	-3.7	5.9	96	990.6	–	6.6	5.4	9	0.0	30	•
27	0.7	1.1	0.6	-0.4	6.1	96	995.5	–	8.8	6.9	8	0.2	30	3.1
28	1.5	2.8	0.4	0.3	6.5	95	999.6	–	8.0	7.8	9	0.0	28	3.3
29	1.5	1.9	0.0	-0.1	5.9	93	1004.1	–	8.0	4.3	7	0.0	25	3.8
30	0.6	2.2	0.0	0.3	6.2	96	1004.6	–	8.0	6.3	9	–	23	4.0
31	0.6	0.9	-0.2	-0.2	5.8	93	997.3	–	8.0	7.3	9	0.0	20	3.4

KĘTRZYN

DNI	TEMPERATURA POWIETRZA T	Max	Min	T_g	PRĘŻNOŚĆ PARY WODNEJ e	WILGOTNOŚĆ WZGLĘDNA U	CIŚNIENIE ATMOSFERYCZNE P	USŁONECZNIENIE S	ZACHMURZENIE N	WIATR v	v_{max}	OPAD R_d	ŚNIEG s_h	s_g
1	-14.6	-10.1	-18.1	-20.7	1.8	90	998.6	3.6	2.0	0.1	1	–	5	•
2	-11.8	-6.3	-16.4	-20.4	2.4	91	1008.8	1.0	6.9	1.9	6	2.0	6	•
3	-4.9	-1.9	-8.9	-8.8	3.8	88	998.4	–	7.9	10.8	14	2.4	7	•
4	0.5	2.4	-2.6	-2.3	5.9	93	975.3	0.4	7.1	8.9	13	3.3	10	•
5	-1.1	0.9	-2.9	-5.2	5.1	90	988.1	1.3	5.9	4.8	6	0.3	7	1.2
6	-1.5	1.3	-5.5	-12.0	4.5	88	987.9	–	6.4	5.1	11	4.2	8	•
7	-3.8	1.8	-4.8	-4.6	5.4	92	979.3	0.2	7.5	3.9	7	0.2	9	•
8	-8.7	-4.7	-9.9	-11.9	2.8	89	986.1	–	7.4	4.0	8	4.9	7	•
9	-14.7	-8.8	-18.2	-27.3	1.6	83	992.6	4.8	4.1	3.4	7	0.0	19	2.5
10	-7.4	-3.0	-18.6	-27.6	2.8	79	1013.8	3.5	4.6	5.5	8	0.2	19	2.4
11	-5.3	-3.5	-8.3	-10.1	3.2	76	1003.4	5.1	6.1	8.3	10	0.7	19	•
12	0.4	2.3	-3.6	-4.7	5.3	85	996.5	5.1	5.9	9.8	13	0.1	20	•
13	0.6	2.0	-1.2	-1.0	5.8	90	986.3	–	7.9	8.8	10	0.4	15	3.0
14	0.6	1.9	0.0	-0.7	5.9	93	965.9	0.1	7.8	6.0	9	2.3	13	3.0
15	-1.1	0.5	-1.3	-3.3	5.2	91	977.7	–	7.3	3.4	6	0.3	13	3.2
16	-2.6	-0.9	-3.9	-8.1	4.5	89	992.6	1.1	7.3	3.4	10	1.4	14	•
17	-0.1	1.5	-3.2	-4.0	5.6	93	973.8	0.2	7.5	7.8	10	1.6	20	3.7
18	0.2	1.6	-1.9	-3.4	5.5	88	979.6	1.1	6.0	8.5	10	0.4	20	•
19	-2.7	-0.2	-4.3	-12.4	4.5	89	999.9	4.1	3.6	4.3	9	0.2	20	3.8
20	-4.1	-0.8	-9.3	-15.0	4.1	90	1000.7	–	4.8	3.6	5	–	20	3.9
21	-1.6	1.4	-5.9	-11.9	5.0	90	992.5	–	5.6	4.5	8	–	20	•
22	2.4	3.8	1.1	-0.7	6.5	89	984.5	0.1	6.9	4.4	6	1.4	19	•
23	1.4	2.8	0.0	-1.6	6.4	94	994.7	2.8	4.9	3.5	3	–	13	4.5
24	-1.4	2.0	-3.1	-5.3	5.4	99	1001.7	–	6.6	3.0	4	–	13	4.2
25	0.5	3.1	-3.1	-4.8	6.0	94	1000.2	–	7.3	3.8	6	–	12	4.8
26	0.5	3.1	-1.0	-4.3	6.1	95	1000.3	–	7.0	3.5	6	0.5	9	5.1
27	1.2	1.8	0.3	-0.5	6.4	95	1005.9	–	8.0	5.4	7	0.0	8	5.2
28	2.4	3.3	0.9	0.5	7.0	96	1010.0	–	8.0	4.8	8	0.0	6	5.3
29	1.3	2.7	0.3	0.2	6.4	98	1018.4	–	8.0	2.3	3	0.2	4	•
30	1.5	2.8	0.7	0.7	6.5	96	1013.6	0.3	7.6	5.3	7	–	–	–
31	1.1	2.5	0.1	0.5	6.0	91	1007.3	1.3	6.8	6.3	8	0.0	–	–

ŚWINOUJŚCIE

DNI	TEMPERATURA POWIETRZA T	Max	Min	T_g	PRĘŻNOŚĆ PARY WODNEJ e	WILGOTNOŚĆ WZGLĘDNA U	CIŚNIENIE ATMOSFERYCZNE P	USŁONECZNIENIE S	ZACHMURZENIE N	WIATR v	v_{max}	OPAD R_d	ŚNIEG s_h	s_g
1	-2.6	-0.4	-4.8	-6.7	4.2	83	1011.9	0.4	6.3	8.0	14	8.7	8	•
2	-4.6	-2.3	-6.0	-7.2	4.0	92	1023.6	0.7	6.3	2.3	4	0.0	18	•
3	-1.6	1.0	-6.7	-7.3	5.1	92	1013.3	-	8.0	6.6	8	4.2	18	•
4	3.7	5.3	0.8	-1.9	6.8	85	997.9	3.6	4.3	8.4	9	-	10	•
5	1.7	3.9	0.4	-1.2	5.9	85	1010.3	5.0	0.9	5.8	8	2.0	8	•
6	1.6	5.3	-0.4	-1.8	6.7	91	998.1	0.4	6.1	5.0	7	4.9	7	•
7	1.7	4.3	0.5	0.8	6.4	93	993.3	0.1	7.6	6.7	11	4.0	-	-
8	-3.2	0.7	-0.4	-1.5	6.0	99	993.9	-	7.5	7.8	17	6.0	1	•
9	-2.0	0.8	-5.8	-9.7	4.5	84	1018.1	2.0	5.3	8.5	13	0.3	15	•
10	-4.8	-2.3	-6.9	-10.7	3.6	84	1027.6	3.8	4.6	4.8	8	-	14	•
11	-2.9	0.3	-6.3	-8.8	4.4	87	1014.5	0.5	5.9	5.1	7	0.2	14	•
12	2.2	3.1	0.0	-1.1	6.4	90	1012.9	0.1	6.0	5.1	7	1.6	8	•
13	2.0	3.5	0.7	-5.4	6.6	94	994.0	-	6.8	5.8	7	3.0	4	•
14	0.6	3.1	-0.4	-5.1	6.0	94	978.5	-	7.9	7.4	10	6.1	-	-
15	0.6	2.1	-0.8	-1.3	5.6	88	1001.3	-	7.4	8.1	10	0.4	5	•
16	0.0	1.5	-2.1	-5.4	5.7	93	1001.2	-	7.3	4.3	5	7.5	1	•
17	2.0	3.1	0.5	-0.5	6.4	91	985.3	-	6.6	6.1	8	2.0	4	•
18	1.1	2.8	0.4	-1.5	5.8	88	997.4	2.2	4.4	5.5	7	-	4	•
19	-0.7	1.0	-1.0	-3.0	5.4	93	1012.5	-	4.1	4.3	6	-	2	•
20	-2.6	-0.8	-4.0	-4.5	4.6	90	1008.8	4.2	0.8	4.6	7	-	2	•
21	-2.0	0.0	-4.3	-9.2	5.2	97	999.3	-	5.0	2.5	3	-	2	•
22	0.3	2.4	-1.5	-1.6	6.1	97	993.3	-	7.3	3.0	5	0.2	2	•
23	2.3	5.3	1.2	-1.8	6.8	94	1003.4	0.8	4.3	1.9	3	-	-	-
24	1.1	4.2	-0.4	-3.1	6.3	95	1010.1	-	4.3	2.0	5	-	-	-
25	0.3	1.7	-0.9	-1.1	6.2	100	1011.8	-	8.0	1.6	2	0.2	-	-
26	1.6	2.7	1.2	-0.4	6.5	94	1015.3	1.1	7.9	2.8	5	0.1	-	-
27	3.9	5.3	1.2	0.6	7.7	96	1020.5	-	8.0	3.8	5	0.3	-	-
28	6.3	7.6	4.6	4.1	8.9	93	1024.5	-	7.5	3.3	5	-	-	-
29	4.8	6.4	2.4	0.0	8.4	97	1028.4	-	7.9	2.0	4	0.2	-	-
30	3.8	5.5	2.2	0.3	7.3	91	1022.0	2.5	3.8	3.9	5	-	-	-
31	2.8	4.5	1.2	-0.4	4.5	87	1023.3	4.0	3.8	3.4	5	-	-	-

MIKOŁAJKI

DNI	TEMPERATURA POWIETRZA T	Max	Min	T_g	PRĘŻNOŚĆ PARY WODNEJ e	WILGOTNOŚĆ WZGLĘDNA U	CIŚNIENIE ATMOSFERYCZNE P	USŁONECZNIENIE S	ZACHMURZENIE N	WIATR v	v_{max}	OPAD R_d	ŚNIEG s_h	s_g
1	-13.9	-7.2	-13.4	-15.8	2.5	94	995.4	4.4	2.4	1.3	2	-	2	•
2	-10.4	-6.7	-15.0	-16.3	2.6	92	1005.9	2.5	3.8	2.3	4	2.1	2	•
3	-5.4	-2.7	-9.2	-9.7	3.9	94	996.9	-	7.9	7.3	10	6.1	6	•
4	0.3	2.7	-3.0	-3.0	5.7	92	973.5	0.9	7.4	7.5	8	3.4	9	•
5	-0.7	1.0	-1.7	-3.1	5.3	90	985.4	0.1	6.9	7.0	9	0.5	12	0.8
6	-1.5	0.6	-4.0	-8.2	5.1	92	986.0	-	6.3	4.4	6	8.1	13	•
7	-0.7	1.1	-2.9	-1.1	5.6	94	972.9	-	8.0	4.4	6	0.2	11	•
8	-8.7	-2.9	-10.0	-11.6	2.9	93	983.5	-	8.0	3.4	5	5.6	11	•
9	-13.2	-9.0	-15.1	-15.8	1.9	87	995.2	3.9	4.8	5.3	7	0.0	25	•
10	-7.6	-4.2	-15.8	-17.3	3.1	88	1011.7	3.0	4.6	4.6	8	0.2	25	1.3
11	-5.7	-3.6	-8.2	-8.2	3.1	76	1001.7	5.6	5.6	6.3	8	0.6	25	•
12	0.1	2.6	-3.6	-2.5	5.2	85	994.9	4.8	6.5	5.4	10	0.2	26	•
13	0.1	1.6	-1.3	-1.4	5.8	93	984.7	-	7.9	6.0	8	2.1	20	9.5
14	0.4	1.2	0.1	-1.1	6.1	96	964.4	-	7.8	4.5	6	4.1	18	9.7
15	-0.9	0.3	-1.5	0.1	5.3	94	974.9	-	7.4	3.3	6	0.0	19	9.6
16	-2.8	-0.9	-3.9	-4.1	4.7	94	985.8	-	7.3	2.9	6	2.0	22	-
17	-0.4	0.8	-4.1	-2.0	5.7	96	971.9	-	7.6	5.5	8	5.0	26	•
18	0.1	1.3	-2.1	-4.6	5.6	91	978.0	1.3	6.0	4.4	7	1.1	28	•
19	-2.4	0.1	-4.8	-10.2	4.7	92	997.8	2.6	4.4	3.4	6	0.0	20	9.2
20	-5.1	-1.2	-11.8	-16.8	4.2	97	998.4	-	6.3	2.5	4	-	29	9.2
21	-2.5	1.1	-6.9	-10.2	4.9	95	990.3	-	5.6	4.4	7	-	29	•
22	2.9	4.4	1.0	-0.5	6.6	88	982.5	0.6	6.3	3.1	5	3.3	22	•
23	1.4	3.3	-0.8	-0.5	6.4	95	992.6	1.6	4.9	2.8	4	-	20	9.5
24	-1.1	0.8	-3.4	-4.6	5.5	98	959.2	-	7.0	1.9	3	-	20	9.4
25	-0.2	2.0	-3.8	-5.7	5.9	98	996.2	-	6.4	2.4	4	-	20	9.7
26	0.7	2.7	-0.6	-5.4	6.2	96	998.0	-	7.5	2.5	5	0.4	19	-
27	1.3	2.1	0.0	-1.0	6.3	94	1003.8	-	8.0	3.4	5	0.1	19	9.4
28	2.7	3.4	1.2	0.9	7.2	97	1007.5	-	8.0	3.3	5	0.1	16	8.9
29	1.4	3.1	0.8	0.1	6.4	94	1013.8	-	8.0	1.9	4	0.0	14	9.5
30	1.6	2.4	0.6	0.3	6.6	97	1011.5	-	8.0	3.8	5	-	10	9.7
31	1.1	1.9	0.3	-0.5	5.5	90	1005.3	0.3	7.4	4.5	6	0.0	8	9.7

RESKO

DNI	TEMPERATURA POWIETRZA T	Max	Min	T_g	PRĘŻNOŚĆ PARY WODNEJ e	WILGOTNOŚĆ WZGLĘDNA U	CIŚNIENIE ATMOSFERYCZNE P	USŁONECZNIENIE S	ZACHMURZENIE N	WIATR v	v_{max}	OPAD R_d	ŚNIEG s_h	s_g
1	-6.1	-3.5	-11.0	-14.3	3.7	93	1005.3	-	7.8	0.0	0	1.9	18	•
2	-6.6	-4.5	-8.0	-10.0	3.5	94	1018.3	-	7.4	0.5	1	0.0	18	•
3	-3.1	-0.5	-7.7	-12.2	4.6	93	1007.8	-	7.0	4.0	6	9.5	16	•
4	2.8	3.9	-0.7	-5.2	6.4	87	990.5	0.6	7.1	5.1	6	-	10	•
5	2.0	3.7	0.4	-1.7	6.1	87	1003.2	4.1	5.4	3.0	5	1.6	4	•
6	1.9	4.3	-1.2	-2.6	6.5	92	993.1	-	7.1	3.3	6	6.5	4	•
7	1.5	3.1	0.5	0.2	6.3	92	986.9	-	8.0	3.4	4	3.7	2	•
8	-0.8	1.3	-2.1	-0.9	5.5	96	988.3	-	8.0	3.4	4	13.2	-	-
9	-6.4	-1.7	-6.8	-12.6	4.0	88	1011.3	0.6	5.1	1.5	3	2.2	20	•
10	-6.2	-4.9	-10.1	-17.4	3.2	82	1022.8	2.1	5.6	2.0	4	-	19	1.3
11	-3.9	-0.8	-6.5	-11.1	4.0	84	1009.4	0.8	5.9	3.6	5	2.3	16	•
12	2.0	2.6	-1.1	-1.1	6.3	89	1007.1	-	7.8	2.9	4	1.7	11	•
13	1.6	2.9	0.4	0.1	6.5	94	989.4	-	8.0	3.5	5	4.1	5	•
14	0.6	2.7	-0.4	-0.8	5.9	93	972.6	-	7.9	4.6	6	8.0	6	•
15	0.7	1.9	-0.6	-0.7	5.7	89	994.1	-	7.8	3.4	5	0.9	14	2.0
16	-0.5	0.9	-3.7	-10.6	5.4	91	996.3	-	7.4	3.4	5	8.3	10	•
17	1.7	2.6	0.6	0.1	6.4	93	980.3	-	7.8	4.4	5	2.8	14	•
18	1.1	2.1	0.6	-2.3	5.6	85	991.3	0.3	6.2	4.8	6	0.0	6	•
19	-1.5	1.0	-2.5	-5.9	5.1	92	1007.3	-	4.6	3.8	3	-	4	•
20	-4.1	-1.2	-6.2	-10.1	3.8	85	1003.5	2.8	0.1	1.4	3	-	4	•
21	-1.7	1.0	-6.6	-9.6	5.3	97	993.6	-	8.0	1.5	2	-	4	•
22	1.4	3.4	-1.0	-1.9	6.3	93	988.4	-	7.0	1.4	2	0.0	3	•
23	2.4	5.2	1.4	-2.5	6.7	92	998.7	0.4	4.5	1.3	2	-	3	•
24	0.1	2.4	-1.3	-4.6	5.9	95	1004.7	1.6	3.5	0.9	1	-	3	•
25	-1.0	0.4	-2.4	-3.6	5.7	100	1005.8	-	8.0	0.3	1	0.8	2	•
26	0.9	1.4	-0.1	-1.4	6.4	99	1009.7	-	7.6	1.6	3	0.2	2	•
27	2.3	3.6	0.4	-0.5	7.2	99	1015.8	-	8.0	1.6	2	0.4	2	•
28	4.9	5.9	3.3	2.1	8.6	99	1019.1	-	8.0	1.8	4	0.8	-	-
29	4.2	5.7	2.0	0.5	8.1	99	1023.4	-	8.0	1.1	3	0.1	-	-
30	3.2	4.9	1.4	0.0	7.2	98	1017.3	1.6	4.9	2.1	3	-	-	-
31	2.0	3.6	0.4	-0.9	6.5	92	1013.4	0.6	4.9	2.1	4	-	-	-

OLSZTYN-DAJTKI

DNI	TEMPERATURA POWIETRZA T	Max	Min	T_g	PRĘŻNOŚĆ PARY WODNEJ e	WILGOTNOŚĆ WZGLĘDNA U	CIŚNIENIE ATMOSFERYCZNE P	USŁONECZNIENIE S	ZACHMURZENIE N	WIATR v	v_{max}	OPAD R_d	ŚNIEG s_h	s_g
1	-13.3	-9.4	-16.1	-20.7	2.0	89	995.0	•	0.4	1.4	3	-	4	•
2	-12.6	-7.5	-19.1	-22.1	2.2	90	1006.1	•	1.8	2.3	5	0.1	4	•
3	-5.3	-2.5	-9.2	-10.0	3.8	91	996.3	•	7.9	7.1	8	6.7	4	•
4	0.7	2.5	-3.3	-7.4	5.7	88	974.3	•	7.0	8.0	9	2.5	10	•
5	-0.4	1.7	-1.3	-3.1	5.0	85	986.4	•	6.6	4.5	6	0.8	11	•
6	-0.8	2.5	-3.6	-6.1	5.4	92	985.0	•	7.5	4.5	6	6.0	12	•
7	0.0	2.5	-2.2	-1.8	5.6	91	972.7	•	8.0	6.3	9	2.9	10	•
8	-5.9	-1.7	-7.6	-6.5	3.5	88	981.9	•	7.9	3.5	7	4.8	11	•
9	-12.7	-7.0	-14.8	-17.3	2.0	85	995.5	•	2.8	4.6	7	0.0	19	•
10	-7.4	-4.6	-17.2	-18.4	2.9	83	1011.4	•	4.3	4.4	7	0.2	19	•
11	-5.2	-3.1	-8.7	-11.9	3.1	74	1000.7	•	5.4	4.4	8	2.0	19	•
12	0.4	2.4	-3.7	-5.8	5.4	86	994.8	•	6.0	4.3	8	0.2	21	•
13	0.4	1.7	-1.2	-0.5	5.8	92	983.4	•	8.0	6.8	9	2.1	19	•
14	0.4	1.5	-0.1	-0.3	5.9	94	963.3	•	7.4	4.5	6	3.2	18	2.6
15	-0.8	0.4	-2.1	-2.8	5.3	92	975.2	•	7.5	4.5	6	1.3	24	2.5
16	-2.2	-1.0	-4.3	-5.9	4.7	90	988.6	•	7.3	3.8	7	3.4	28	•
17	0.4	1.5	-3.3	-3.9	5.9	93	971.2	•	7.8	5.8	8	4.1	35	•
18	-0.2	1.3	-1.9	-3.1	5.5	90	978.1	•	6.0	6.4	8	0.9	31	2.1
19	-2.3	-0.2	-3.2	-7.8	4.4	89	997.5	•	4.5	4.1	6	-	32	•
20	-3.9	-1.3	-8.8	-12.7	4.2	91	996.9	•	5.6	3.1	2	-	32	2.5
21	-0.7	2.5	-5.7	-9.2	5.3	90	998.0	•	8.3	3.3	4	-	32	•
22	2.5	4.4	0.8	-1.3	6.4	88	981.3	•	6.3	3.5	5	1.4	31	•
23	1.7	4.0	0.7	-1.6	6.4	92	991.4	•	6.5	3.5	3	-	30	2.7
24	-2.3	1.2	-5.6	-7.9	5.1	98	997.8	•	4.5	1.1	2	-	28	3.2
25	-0.4	0.8	-2.9	-7.0	5.8	98	996.5	•	6.3	1.4	3	-	28	•
26	-0.1	1.3	-1.7	-4.8	5.8	97	997.6	•	7.8	2.8	4	0.0	28	3.3
27	0.9	1.8	-0.4	-1.0	6.3	96	1003.7	•	8.0	3.8	5	0.2	28	•
28	2.3	2.8	0.8	0.7	7.0	98	1007.8	•	8.0	4.1	5	0.4	28	3.9
29	1.4	3.0	0.7	0.4	6.5	96	1013.2	•	8.0	1.9	4	0.0	16	3.8
30	1.3	2.5	0.0	0.2	6.5	97	1010.1	•	7.8	3.9	6	0.0	15	5.0
31	0.7	2.1	-0.2	-0.3	6.0	93	1004.9	•	6.3	4.3	8	-	10	4.5

SZCZECINEK

DNI	TEMPERATURA POWIETRZA T	Max	Min	T_g	PRĘŻNOŚĆ PARY WODNEJ e	WILGOTNOŚĆ WZGLĘDNA U	CIŚNIENIE ATMOSFERYCZNE P	USŁONECZNIENIE S	ZACHMURZENIE N	WIATR v	v_{max}	OPAD R_d	ŚNIEG s_h	s_g
1	-6.0	-4.1	-7.8	-15.4	3.2	82	994.0	–	6.9	1.3	3	0.0	12	•
2	-7.1	-5.9	-10.1	-12.6	3.2	90	1006.5	–	7.8	2.3	5	0.0	11	•
3	-3.8	-1.4	-6.9	-9.7	4.2	89	996.2	–	7.8	6.6	8	5.2	10	•
4	1.9	3.1	-1.4	-1.7	6.3	90	977.8	–	7.3	7.4	8	0.5	16	3.3
5	1.1	2.4	-0.7	-5.2	5.5	84	990.3	3.9	4.9	4.6	7	0.3	10	4.2
6	1.1	3.8	-1.7	-7.2	6.1	93	982.8	–	7.4	5.3	8	11.2	10	4.5
7	0.8	2.4	-0.3	-2.0	6.0	92	974.9	0.4	7.8	4.6	8	3.7	11	5.5
8	-1.7	-0.1	-3.6	-2.1	4.9	91	978.0	–	8.0	3.8	8	7.9	10	•
9	-5.0	-3.3	-5.4	-11.1	3.7	87	998.3	0.7	4.9	4.4	8	3.3	20	3.4
10	-6.4	-3.5	-9.4	-10.3	3.2	83	1011.2	4.5	5.6	3.3	6	–	29	2.7
11	-4.6	-2.2	-7.0	-12.0	3.6	80	998.3	1.0	6.5	6.9	8	1.7	26	•
12	1.5	2.3	-2.3	-2.9	6.1	90	995.5	1.4	7.3	6.5	8	0.6	17	3.8
13	1.1	2.4	-0.2	-0.1	6.1	92	979.5	–	8.0	6.9	8	2.0	17	3.9
14	0.3	2.3	-0.3	-0.4	5.7	91	961.5	–	7.9	6.6	7	9.2	16	4.3
15	0.4	1.0	-0.9	-1.3	5.8	92	980.0	–	7.5	6.0	8	1.0	27	3.6
16	-1.1	0.2	-2.9	-5.3	5.2	92	986.0	–	8.0	4.4	7	4.6	28	3.7
17	1.0	1.8	0.0	-1.6	6.2	94	969.6	–	8.0	6.0	7	6.9	29	3.6
18	0.5	1.8	0.0	-3.6	5.3	84	979.4	0.6	6.0	6.4	8	0.3	25	4.4
19	-1.8	0.5	-2.4	-6.7	4.8	89	996.4	–	5.9	3.1	6	–	25	•
20	-6.5	-2.4	-10.6	-17.5	3.4	89	993.2	1.5	1.0	0.8	1	–	24	4.1
21	-1.7	0.7	-8.9	-15.6	5.1	94	983.3	–	7.9	1.0	2	–	22	•
22	1.1	2.9	-1.6	-4.8	6.3	95	972.1	1.5	7.1	2.4	4	0.0	21	4.7
23	1.3	3.9	0.7	-3.0	6.3	93	988.4	0.2	5.4	2.3	3	–	21	5.0
24	-1.9	2.1	-4.5	-10.4	5.1	96	994.2	1.0	4.0	0.4	1	–	20	5.0
25	-3.2	-1.3	-3.8	-6.6	4.7	97	994.8	–	8.0	0.6	1	–	19	5.2
26	0.2	0.9	-3.7	-4.1	6.0	97	998.0	–	7.9	2.3	5	0.0	18	5.9
27	1.8	2.8	0.0	-1.9	6.7	96	1003.9	–	8.0	3.4	5	0.3	18	5.5
28	3.5	4.4	2.6	0.2	7.7	98	1007.7	–	8.0	3.1	5	1.2	16	5.8
29	2.4	4.0	2.2	0.6	7.4	97	1012.2	–	7.9	1.8	3	0.6	11	6.5
30	1.5	3.5	0.1	-0.1	6.7	97	1007.1	–	7.9	3.6	5	0.0	6	7.0
31	1.7	2.5	0.2	-0.6	6.2	90	1005.4	–	7.0	3.8	5	–	5	7.0

CHOJNICE

DNI	TEMPERATURA POWIETRZA T	Max	Min	T_g	PRĘŻNOŚĆ PARY WODNEJ e	WILGOTNOŚĆ WZGLĘDNA U	CIŚNIENIE ATMOSFERYCZNE P	USŁONECZNIENIE S	ZACHMURZENIE N	WIATR v	v_{max}	OPAD R_d	ŚNIEG s_h	s_g
1	-4.8	-5.1	-11.3	-20.4	2.9	86	990.0	4.7	3.6	0.0	0	–	22	•
2	-11.6	-6.6	-17.8	-22.4	2.5	94	1002.0	–	4.4	2.9	6	0.0	22	•
3	-4.7	-2.5	-8.1	-8.4	4.1	94	991.7	–	6.8	9.0	12	1.6	22	•
4	1.1	2.2	-2.6	-2.7	6.1	93	972.3	1.8	6.8	9.9	14	1.4	35	3.5
5	0.7	1.7	0.2	-1.7	5.5	86	984.8	–	6.9	6.0	8	0.0	16	2.2
6	0.1	2.4	-3.7	-6.1	5.9	95	978.7	–	7.8	6.8	10	6.8	14	3.2
7	0.2	1.6	-0.5	-1.1	5.8	93	969.8	–	8.0	6.8	12	0.5	10	3.1
8	-2.7	-0.4	-4.6	-3.2	4.6	93	974.4	–	7.9	3.5	7	11.1	10	4.5
9	-5.9	-4.3	-9.1	-11.7	3.6	90	992.7	4.0	4.9	3.8	6	0.1	27	•
10	-7.9	-6.1	-12.4	-15.6	3.0	88	1006.7	5.5	5.8	4.6	7	–	27	2.2
11	-5.8	-3.0	-9.0	-10.3	3.5	86	994.3	2.6	6.8	8.0	9	0.5	25	•
12	0.7	1.5	-3.2	-4.1	5.9	92	990.2	3.0	7.4	8.1	10	0.7	27	•
13	0.5	1.2	-0.2	-0.7	6.1	95	975.9	–	8.0	8.0	9	1.4	20	3.5
14	-0.2	1.4	-0.7	-1.6	5.8	96	956.9	–	7.6	8.8	12	2.7	22	3.4
15	-0.1	0.7	-1.6	-1.7	5.8	96	974.2	–	7.5	6.3	9	1.3	33	2.0
16	-1.7	-0.1	-4.4	-5.1	5.1	94	982.2	–	8.0	5.9	10	2.2	34	•
17	0.4	0.6	-1.0	-1.4	6.0	97	965.2	–	8.0	9.4	12	3.3	42	•
18	-0.5	0.9	-1.8	-4.8	5.2	88	974.3	2.3	5.0	9.0	11	0.0	31	2.1
19	-2.4	-0.7	-4.3	-7.1	4.8	95	992.3	–	7.0	4.1	7	–	30	•
20	-5.3	-3.4	-7.7	-11.0	3.8	94	989.4	4.9	0.0	1.4	3	–	27	2.6
21	-1.2	0.5	-6.0	-9.8	5.5	97	979.6	–	6.3	1.5	2	–	25	•
22	0.1	1.9	-1.8	-3.1	6.0	97	974.4	2.0	6.6	3.5	5	–	25	•
23	0.7	2.7	-0.4	-3.1	6.1	95	984.7	0.4	3.9	2.0	3	–	22	2.3
24	-0.8	2.7	-3.2	-6.9	5.6	97	990.4	2.0	5.5	1.4	2	–	20	2.8
25	-3.7	-1.5	-4.8	-5.1	4.5	97	990.2	–	8.0	0.0	0	0.0	18	3.2
26	-3.7	0.5	-4.5	-4.4	5.7	98	993.4	–	7.9	3.0	5	0.3	18	•
27	0.9	1.4	-0.8	-2.4	6.5	99	999.3	–	8.0	5.5	7	0.1	16	3.9
28	1.7	2.4	1.2	-0.2	6.9	100	1003.3	–	8.0	4.1	5	0.4	15	3.1
29	1.5	2.4	1.0	-0.5	6.8	99	1008.0	–	7.9	2.1	4	0.1	10	4.0
30	0.7	2.1	-0.4	-0.6	6.4	100	1003.4	–	8.0	3.1	6	0.0	8	4.0
31	0.8	1.4	0.2	-1.5	6.2	94	1000.7	0.2	7.4	4.6	6	0.0	6	4.0

SZCZECIN – DĄBIE

DNI	TEMPERATURA POWIETRZA T	Max	Min	T_g	PRĘŻNOŚĆ PARY WODNEJ e	WILGOTNOŚĆ WZGLĘDNA U	CIŚNIENIE ATMOSFERYCZNE P	USŁONECZNIENIE S	ZACHMURZENIE N	WIATR v	v_{max}	OPAD R_d	ŚNIEG s_h	s_g
1	-3.9	-2.2	-6.1	-8.2	4.1	88	1012.0	–	7.0	3.4	4	0.3	32	1.4
2	-6.1	-4.2	-11.0	-16.7	3.6	92	1025.1	–	5.0	4.3	5	–	28	•
3	-2.2	-0.1	-5.9	-9.0	4.6	87	1015.6	–	7.9	9.8	12	4.3	27	•
4	3.4	4.4	-0.2	-1.7	6.5	83	998.8	–	6.4	7.5	12	0.0	20	3.2
5	2.1	4.3	0.6	-3.2	5.8	81	1010.8	5.2	2.3	5.3	7	0.3	10	2.2
6	2.8	5.4	-0.7	-3.5	6.8	90	995.5	0.5	7.8	7.1	10	3.7	9	3.5
7	2.2	4.0	1.0	0.4	6.4	88	994.5	–	7.8	6.3	11	2.5	–	–
8	-0.1	1.8	-1.0	-2.3	5.8	95	993.2	–	8.0	4.4	6	7.3	–	–
9	-1.6	-0.6	-7.3	-9.5	4.2	89	1018.3	–	4.3	2.9	5	0.9	4	•
10	-5.3	-2.7	-9.0	-14.5	3.4	82	1029.6	3.3	5.5	6.1	9	–	5	2.9
11	-1.0	-0.4	-6.3	-8.5	4.2	82	1016.0	0.1	6.1	7.4	9	1.0	5	•
12	2.3	2.7	-1.0	-0.5	6.4	89	1014.4	0.7	7.5	6.4	8	0.9	5	4.0
13	2.5	3.7	1.0	-0.1	6.6	91	996.1	–	7.9	8.5	10	0.4	–	–
14	1.0	3.1	0.0	-1.2	6.0	91	980.7	–	7.6	8.0	9	5.6	–	–
15	0.4	1.4	-0.8	-0.7	5.5	86	1001.3	–	8.0	5.4	7	0.5	4	•
16	0.1	1.1	-1.7	-4.7	5.7	92	1002.5	–	7.9	4.4	9	4.0	4	•
17	2.3	3.2	0.4	-0.2	6.2	86	987.5	–	8.0	8.1	10	0.8	3	•
18	1.6	3.0	0.4	-0.2	5.7	83	998.9	1.1	5.9	6.6	8	0.0	–	–
19	-0.8	1.4	-2.0	-2.2	5.2	90	1013.3	2.3	5.1	4.5	6	–	–	–
20	-3.4	-0.7	-5.5	-4.2	4.2	88	1004.1	5.3	0.1	3.3	4	–	–	–
21	-2.0	0.1	-6.0	-6.3	5.1	99	998.9	–	6.0	2.9	4	–	–	–
22	1.5	4.2	-1.7	-8.7	6.2	92	994.4	–	6.8	3.9	6	–	–	–
23	3.3	6.6	1.4	-1.3	6.7	87	1004.1	1.8	5.6	3.4	5	–	–	–
24	-0.3	1.9	-2.7	-3.9	5.8	98	1016.1	0.7	3.8	2.8	3	–	–	–
25	-0.4	0.5	-1.6	-0.9	5.9	100	1012.2	–	8.0	1.8	3	0.2	–	–
26	1.4	1.8	0.0	0.3	4.5	96	1014.6	–	7.8	3.5	6	0.0	–	–
27	2.9	4.8	0.2	0.9	7.3	96	1022.6	–	8.8	5.0	7	0.2	–	–
28	5.6	6.4	3.8	3.7	8.8	97	1026.0	–	8.0	4.8	7	0.0	–	–
29	5.5	6.3	4.0	4.3	8.7	98	1029.8	–	7.6	3.9	5	–	–	–
30	4.3	5.8	2.7	1.8	7.2	96	1023.5	4.1	3.6	5.5	7	–	–	–
31	2.3	4.0	0.6	-0.3	4.4	88	1024.7	3.2	3.9	4.4	5	–	–	–

PIŁA

DNI	TEMPERATURA POWIETRZA T	Max	Min	T_g	PRĘŻNOŚĆ PARY WODNEJ e	WILGOTNOŚĆ WZGLĘDNA U	CIŚNIENIE ATMOSFERYCZNE P	USŁONECZNIENIE S	ZACHMURZENIE N	WIATR v	v_{max}	OPAD R_d	ŚNIEG s_h	s_g
1	-7.1	-3.7	-12.9	-16.0	3.1	85	1003.3	1.2	6.0	0.8	2	–	7	1.7
2	-10.1	-7.1	-16.2	-20.5	2.7	94	1016.5	–	7.9	1.6	4	–	6	•
3	-4.2	-2.4	-8.4	-8.7	4.0	89	1007.9	–	7.8	7.4	10	3.8	6	•
4	2.0	3.3	-2.6	-2.6	6.1	86	988.9	1.7	7.1	7.9	9	0.1	7	•
5	1.7	3.6	0.9	-0.5	5.8	84	1000.1	4.9	5.0	6.1	8	0.2	2	•
6	1.4	4.3	-1.1	-2.2	4.3	94	993.5	–	6.8	4.8	6	5.5	2	•
7	1.2	2.5	0.5	0.2	4.3	95	984.9	–	7.8	4.4	8	3.0	2	•
8	-0.5	1.1	-0.9	-1.9	5.7	96	996.5	–	8.0	3.4	6	7.7	1	•
9	-4.6	-0.7	-7.5	-9.7	3.8	87	1007.0	3.1	5.0	3.6	7	0.1	8	•
10	-7.8	-4.7	-10.5	-15.4	3.1	89	1021.7	5.5	3.4	2.9	5	–	9	1.3
11	-5.2	-2.0	-9.4	-18.1	3.5	82	1009.4	3.5	5.4	4.3	5	1.1	7	•
12	1.1	1.9	-2.4	-2.7	4.2	93	1006.2	–	7.8	5.1	8	0.2	4	•
13	1.0	2.2	0.2	-0.1	6.2	95	990.6	–	8.0	5.8	6	4.3	4	•
14	0.3	1.9	-0.3	-0.1	5.8	93	972.5	–	8.0	6.6	8	4.8	3	•
15	0.5	1.7	-1.2	-1.3	5.6	88	989.6	6.0	7.4	5.9	7	0.7	9	2.4
16	-0.8	1.0	-2.5	-3.6	5.2	90	996.5	–	7.9	4.6	6	5.8	7	•
17	0.9	1.8	0.1	-0.2	4.2	94	980.8	–	7.9	6.8	8	4.8	10	3.7
18	0.4	1.4	-0.5	-4.8	5.7	91	990.0	0.7	5.8	6.4	8	3.7	8	•
19	-1.5	0.6	-3.5	-7.1	5.0	91	1006.1	–	5.5	3.4	8	–	9	•
20	-6.1	-2.5	-9.0	-13.2	3.6	92	1002.1	5.3	0.0	1.0	2	–	9	3.0
21	-1.5	1.3	-7.7	-12.8	5.4	98	992.1	–	7.9	1.4	2	–	9	•
22	3.3	3.4	-3.4	-6.4	5.9	93	988.1	2.2	7.0	2.3	4	–	9	•
23	1.4	4.8	-0.8	-5.4	6.3	93	997.8	1.7	4.3	1.6	4	–	8	•
24	-1.4	1.4	-2.7	-7.7	5.4	98	1002.9	0.3	2.8	1.5	2	–	5	•
25	-2.6	-1.9	-3.4	-5.1	5.0	99	1003.7	–	8.0	0.9	2	0.2	4	•
26	-0.1	0.9	-2.4	-3.0	5.9	98	1007.7	–	7.4	2.3	4	0.2	4	•
27	1.4	2.9	-0.8	-2.7	4.7	99	1014.2	–	8.0	4.1	5	0.1	4	•
28	2.9	3.5	1.8	1.1	7.5	100	1017.6	–	8.0	4.1	6	0.2	3	•
29	3.3	4.6	2.0	2.8	7.8	100	1021.9	–	8.0	2.0	3	–	–	–
30	1.2	4.0	0.0	0.0	6.7	94	1016.5	–	7.4	2.4	4	0.5	–	–
31	0.6	2.4	-0.8	-2.0	6.2	97	1015.5	0.1	7.1	3.0	5	–	–	–

BIAŁYSTOK

DNI	TEMPERATURA POWIETRZA T	Max	Min	T_g	PRĘŻNOŚĆ PARY WODNEJ e	WILGOTNOŚĆ WZGLĘDNA U	CIŚNIENIE ATMOSFERYCZNE P	USŁONECZNIENIE S	ZACHMURZENIE N	WIATR v	v_{max}	OPAD R_d	ŚNIEG s_h	s_g
1	-13.0	- 7.5	-13.5	-18.8	2.4	82	989.8	-	4.8	3.5	4	0.0	5	•
2	-12.4	- 8.8	-16.2	-20.4	2.0	83	1001.7	5.4	2.4	3.5	7	0.1	5	•
3	- 6.4	- 3.7	-11.9	-14.9	3.2	89	996.3	-	7.9	8.3	11	4.6	5	•
4	- 3.7	1.9	- 4.0	- 4.0	5.3	90	972.5	-	7.6	8.5	10	1.6	15	•
5	- 3.9	0.8	- 2.9	- 5.3	5.0	87	981.4	0.2	7.1	6.1	7	0.8	17	2.3
6	- 2.2	- 0.3	- 8.0	- 9.3	4.7	89	984.5	0.2	7.0	5.4	7	4.0	20	•
7	3.0	1.9	- 0.4	- 0.5	5.9	94	970.4	-	7.9	5.0	7	2.6	22	•
8	- 9.2	0.4	-12.1	-11.9	2.7	87	980.6	-	8.0	4.6	8	3.1	24	•
9	-12.2	- 4.9	-15.5	-17.5	2.0	78	988.9	2.0	4.8	4.6	6	0.1	24	•
10	-11.5	- 6.0	-19.9	-22.5	2.3	81	1005.8	-	4.3	2.9	5	0.0	26	1.9
11	- 6.7	- 3.0	- 8.4	-10.3	2.7	71	1001.1	4.2	5.1	5.5	7	0.3	26	•
12	- 1.0	1.7	- 6.6	-11.3	4.8	84	993.5	2.3	6.3	7.1	8	0.1	27	•
13	- 3.4	1.2	- 1.9	- 2.8	5.1	86	984.5	-	8.0	7.0	9	0.9	27	•
14	- 0.3	0.6	- 2.1	- 1.8	5.7	93	964.3	-	7.9	5.4	8	3.4	29	•
15	- 1.9	0.3	- 2.5	- 2.6	5.1	91	972.3	-	7.6	5.9	7	0.4	31	•
16	- 3.2	- 0.9	- 4.4	- 9.0	4.3	88	987.5	2.1	7.3	2.5	4	2.0	28	•
17	- 3.8	1.3	- 4.4	- 8.1	5.3	92	971.8	0.4	7.9	6.4	8	1.3	28	•
18	- 3.4	1.4	- 0.5	- 4.3	5.5	85	977.3	0.1	7.3	7.1	9	0.2	29	•
19	- 3.3	0.1	- 5.2	-10.7	4.2	86	992.9	0.6	4.4	4.0	7	0.0	28	•
20	- 4.3	0.2	-14.2	-20.4	3.8	81	998.4	0.5	5.1	3.4	7	-	26	2.4
21	- 3.2	3.8	-10.2	-16.4	4.4	87	988.9	-	5.4	3.6	5	-	26	•
22	3.3	5.3	2.4	- 0.1	6.5	84	981.9	1.3	6.0	4.5	6	2.9	24	•
23	1.7	3.4	0.2	- 1.8	6.9	95	991.1	-	8.5	2.3	3	-	20	2.7
24	- 3.1	1.9	- 3.2	- 6.3	5.9	87	996.8	-	5.9	1.6	2	-	19	4.6
25	1.4	3.3	1.7	- 5.2	6.1	90	996.9	-	6.3	5.0	6	-	17	3.1
26	1.0	3.3	- 0.2	- 1.4	6.2	96	995.5	-	7.6	3.4	6	0.3	15	•
27	0.6	1.6	- 0.6	- 0.7	6.0	94	1001.4	-	8.0	3.8	6	0.0	14	•
28	1.7	2.2	0.5	- 0.4	6.7	97	1005.7	-	8.0	4.8	7	0.9	10	3.8
29	1.0	2.1	0.5	0.0	6.3	95	1011.2	-	8.0	2.1	4	0.1	9	•
30	1.4	2.3	0.5	- 0.3	6.6	97	1010.1	-	8.0	3.6	7	-	7	4.2
31	0.4	1.6	- 0.6	- 1.7	5.4	89	1003.3	-	7.6	5.0	7	0.1	4	•

BYDGOSZCZ

Grudzień 1973

DNI	TEMPERATURA POWIETRZA T	Max	Min	T_g	PRĘŻNOŚĆ PARY WODNEJ e	WILGOTNOŚĆ WZGLĘDNA U	CIŚNIENIE ATMOSFERYCZNE P	USŁONECZNIENIE S	ZACHMURZENIE N	WIATR v	v_{max}	OPAD R_d	ŚNIEG s_h	s_g
1	- 9.1	- 4.4	-14.4	-16.0	2.4	81	1003.3	3.0	4.3	0.9	2	-	3	•
2	-13.6	- 7.6	-21.5	-20.1	2.1	87	1016.4	-	5.0	2.0	5	-	3	•
3	- 4.5	- 2.6	- 8.5	- 8.0	3.9	87	1007.9	-	8.0	9.5	13	2.5	3	•
4	1.2	3.0	- 2.7	- 3.2	5.7	85	987.2	0.8	8.0	9.8	12	0.7	5	•
5	1.6	2.6	0.8	- 0.2	5.4	78	998.6	1.4	5.8	7.5	9	-	2	•
6	1.0	3.5	- 1.3	- 3.0	6.1	93	993.9	-	7.6	6.4	8	5.7	2	•
7	1.2	2.7	0.4	- 1.0	6.0	89	984.0	-	7.1	7.4	12	1.5	2	•
8	1.1	2.8	- 2.0	- 3.8	5.3	93	987.2	-	7.9	3.8	7	7.7	-	-
9	5.7	1.4	- 9.2	-11.4	3.2	80	1005.6	1.6	5.5	4.3	9	0.8	13	1.2
10	7.6	- 5.0	-11.7	-16.8	2.8	81	1022.2	3.2	4.4	4.1	6	-	10	2.0
11	6.9	- 2.0	- 9.7	-12.0	3.3	76	1010.2	3.4	5.8	5.6	7	0.5	8	•
12	5.9	2.3	- 2.0	- 3.2	5.7	86	1006.1	1.1	7.5	8.0	10	0.2	9	•
13	1.1	1.7	0.4	- 0.6	5.9	89	991.5	-	7.9	8.1	9	5.8	4	•
14	3.7	2.2	0.1	- 0.2	5.8	91	972.0	-	7.9	8.4	11	1.5	4	•
15	3.6	1.5	- 0.8	- 3.4	5.4	85	987.6	-	6.6	7.1	9	0.1	8	3.5
16	0.7	1.3	- 2.2	- 4.8	5.0	87	997.2	0.4	7.8	5.8	7	3.3	7	•
17	1.0	1.8	- 0.1	- 0.7	5.9	90	980.5	-	7.9	9.5	12	1.0	10	2.0
18	3.6	1.5	- 0.4	- 1.7	5.4	85	989.5	0.2	5.6	8.1	10	0.6	3	•
19	1.8	0.3	- 2.8	- 4.2	4.9	91	1006.7	-	5.5	4.0	6	-	3	•
20	4.0	- 0.6	- 6.1	- 9.9	4.1	89	1002.9	0.8	2.4	1.3	2	-	2	•
21	0.7	3.4	- 7.6	- 9.9	5.8	90	992.6	-	5.9	2.6	4	-	2	•
22	2.1	4.5	- 1.0	- 5.1	6.3	89	988.4	3.2	4.4	3.4	6	0.6	2	•
23	2.0	4.4	0.4	- 3.0	6.4	93	998.7	-	5.4	1.4	3	-	1	•
24	0.4	3.4	- 2.0	- 4.8	5.6	94	1003.6	1.8	4.5	1.6	3	-	-	-
25	2.2	- 0.6	- 3.8	- 5.4	5.1	97	1003.9	-	8.0	0.6	2	0.0	-	-
26	0.4	0.8	- 2.6	- 2.8	5.7	96	1007.4	-	7.1	3.0	4	0.0	-	-
27	1.2	1.9	- 0.8	- 1.7	6.3	95	1014.2	-	7.9	5.8	7	0.0	-	-
28	0.7	3.1	1.3	0.0	7.1	96	1017.9	-	8.0	4.5	6	0.3	-	-
29	2.9	3.7	1.6	1.4	7.5	100	1022.3	-	8.0	2.6	5	0.1	-	-
30	1.2	3.3	0.4	- 0.8	6.4	95	1018.1	-	5.0	2.9	4	0.0	-	-
31	0.9	2.4	- 0.9	- 2.2	6.0	91	1015.3	-	5.5	3.9	5	0.0	-	-

MŁAWA

DNI	TEMPERATURA POWIETRZA T	Max	Min	T_g	PRĘŻNOŚĆ PARY WODNEJ e	WILGOTNOŚĆ WZGLĘDNA U	CIŚNIENIE ATMOSFERYCZNE P	USŁONECZNIENIE S	ZACHMURZENIE N	WIATR v	v_{max}	OPAD R_d	ŚNIEG s_h	s_g
1	-11.3	- 7.9	-13.2	-16.7	2.1	82	992.7	1.0	3.0	3.8	6	-	4	•
2	-12.8	- 9.4	-17.1	-22.4	1.9	83	1005.3	6.0	2.4	2.5	7	-	4	•
3	- 5.8	- 3.2	- 9.6	- 9.6	3.3	82	997.9	-	7.9	9.3	13	2.5	4	•
4	2.1	2.0	- 3.5	- 3.8	5.7	92	975.4	1.4	6.3	10.8	15	0.9	5	3.0
5	3.2	1.4	- 0.9	- 3.5	5.1	85	986.1	3.0	4.9	8.3	12	0.2	4	•
6	3.6	3.8	- 4.4	- 7.6	5.4	90	985.0	-	7.4	5.9	7	5.4	4	•
7	3.4	3.8	0.1	- 0.2	5.9	92	972.5	-	7.9	8.8	10	1.8	6	3.0
8	4.4	6.4	- 3.4	- 7.8	5.9	88	974.3	-	7.8	5.4	10	3.7	4	•
9	-12.0	- 4.3	-13.6	-16.7	2.9	78	993.7	4.4	4.1	5.9	10	-	8	3.4
10	9.7	- 5.5	-14.2	-20.4	2.4	84	1011.6	3.3	3.4	2.8	5	-	9	3.6
11	4.2	- 3.9	- 9.7	-13.4	2.9	73	1001.2	5.0	5.1	5.5	10	0.3	9	•
12	2.1	1.5	- 3.6	- 5.3	5.6	82	993.7	1.8	7.4	9.6	11	0.0	10	3.4
13	3.1	0.9	- 1.1	- 1.6	5.7	92	983.7	-	8.0	8.4	10	1.1	8	3.8
14	3.0	1.1	- 0.5	- 2.6	5.9	96	983.2	-	8.0	8.3	11	3.8	6	•
15	3.7	0.3	- 2.2	- 4.3	5.5	95	974.2	-	8.0	6.4	9	0.9	12	3.2
16	2.5	- 0.8	- 3.6	- 9.6	4.7	91	988.3	1.9	7.4	8.9	8	1.5	13	•
17	3.0	0.4	- 2.1	- 3.9	5.3	93	972.7	-	7.9	8.3	11	0.7	14	2.3
18	3.4	1.0	- 2.2	- 4.6	5.3	88	979.0	1.8	5.8	9.0	12	0.0	16	•
19	3.3	0.4	- 4.9	- 9.0	4.3	90	997.4	0.1	3.8	4.4	7	-	14	•
20	2.4	- 0.2	- 6.5	- 9.2	4.5	86	994.8	-	3.8	2.9	5	-	14	2.8
21	2.3	2.9	- 3.6	- 5.7	5.6	89	986.8	-	5.9	4.4	7	-	14	•
22	2.2	3.4	1.1	- 0.9	6.3	89	987.4	0.7	8.1	4.0	7	2.1	12	•
23	1.3	2.4	0.5	- 3.4	6.3	94	990.5	0.9	5.1	1.3	2	-	9	4.2
24	1.1	3.6	- 3.1	- 4.9	5.4	85	995.9	-	2.9	2.0	3	-	9	4.2
25	1.1	3.3	- 2.9	- 7.6	6.1	92	995.6	-	3.1	1.9	2	-	9	4.7
26	2.4	2.8	- 2.0	- 2.3	5.4	98	997.1	-	8.0	3.4	4	0.0	8	3.5
27	2.4	0.9	- 0.7	- 1.8	6.1	97	1001.8	-	7.9	5.3	7	0.0	8	•
28	1.1	1.4	0.2	- 0.1	6.6	100	1007.7	-	8.0	4.1	6	1.2	7	4.8
29	2.8	3.3	0.2	0.0	6.4	99	1012.3	-	8.0	1.9	4	2.4	6	3.8
30	2.7	3.4	- 0.2	- 0.8	6.4	100	1009.9	-	8.0	3.0	5	-	5	3.5
31	2.0	0.7	- 0.4	- 2.7	5.9	96	1004.9	-	7.6	4.5	7	0.0	3	4.0

OSTROŁĘKA

DNI	TEMPERATURA POWIETRZA T	Max	Min	T_g	PRĘŻNOŚĆ PARY WODNEJ e	WILGOTNOŚĆ WZGLĘDNA U	CIŚNIENIE ATMOSFERYCZNE P	USŁONECZNIENIE S	ZACHMURZENIE N	WIATR v	v_{max}	OPAD R_d	ŚNIEG s_h	s_g
1	-11.0	- 7.0	-14.3	-19.6	2.4	89	999.0	2.8	4.9	2.1	3	0.2	5	•
2	-12.7	- 7.3	-17.4	-21.3	2.1	89	1011.4	6.3	2.3	1.8	4	0.1	5	•
3	- 5.3	- 2.5	-12.8	-17.4	3.6	86	1004.6	-	7.9	7.3	9	3.5	5	•
4	3.4	2.4	- 2.8	- 3.1	5.6	89	980.6	0.4	6.9	9.1	13	0.4	9	•
5	3.0	1.8	- 1.0	- 6.9	5.1	84	991.0	3.7	5.3	4.1	6	0.8	8	1.3
6	0.6	1.4	- 3.4	-10.1	5.3	90	991.9	-	7.8	4.0	5	4.6	12	•
7	2.6	2.3	0.2	- 0.3	5.9	92	978.3	-	8.0	6.0	7	1.5	7	•
8	5.6	6.2	- 2.6	-11.3	5.6	90	987.1	-	7.5	2.9	5	8.8	5	3.3
9	-11.9	- 3.9	-14.4	-21.7	2.1	84	996.6	3.4	4.1	4.5	7	-	15	•
10	9.3	- 4.2	-16.2	-25.2	2.7	87	1018.3	1.4	4.3	2.9	5	0.1	19	2.3
11	5.5	- 3.5	- 8.2	-13.1	2.8	70	1008.3	4.0	5.8	4.8	7	1.1	15	•
12	0.2	2.6	- 4.2	- 7.8	5.3	86	1001.9	2.5	7.3	6.4	8	0.0	16	•
13	3.7	1.7	- 0.2	- 1.1	5.6	87	991.2	-	7.9	6.5	7	1.8	14	2.5
14	3.8	1.6	- 0.2	- 0.2	6.1	94	970.4	0.1	7.9	4.0	7	2.9	12	2.7
15	0.5	0.4	- 1.2	- 2.7	5.4	86	979.9	-	7.8	4.9	8	2.4	13	2.6
16	2.2	- 0.4	- 3.6	- 8.7	4.2	91	995.3	-	7.6	2.3	4	2.3	14	•
17	3.4	1.3	- 3.4	- 4.5	5.8	92	978.4	-	7.9	5.8	8	1.5	15	2.2
18	3.9	1.7	0.0	- 1.7	5.2	92	985.0	1.5	5.5	6.0	9	0.1	17	2.4
19	2.7	0.3	- 5.2	-13.6	4.4	87	1003.6	1.5	3.3	4.5	7	-	17	3.1
20	2.5	0.8	- 8.0	-16.5	4.4	85	1002.8	-	3.6	1.4	3	-	17	3.1
21	3.0	3.6	- 4.7	-10.6	5.3	89	994.4	-	4.8	2.4	3	-	17	•
22	3.6	5.2	1.0	- 1.0	6.8	86	986.0	0.3	6.4	2.4	3	2.8	17	2.5
23	1.9	3.6	0.8	- 4.0	6.6	95	987.7	-	7.9	1.4	3	-	16	2.5
24	3.2	3.8	2.0	- 5.7	5.9	98	1003.6	-	3.9	0.8	2	-	14	2.8
25	1.0	3.8	1.8	- 6.5	6.3	94	1002.6	-	4.9	1.4	3	-	14	3.1
26	2.8	3.8	- 0.4	- 1.7	6.2	93	1003.2	-	6.4	2.3	3	0.0	12	3.2
27	1.1	1.8	- 0.1	- 3.0	6.2	93	1006.4	-	7.9	4.4	5	-	12	3.2
28	2.1	2.9	1.0	- 0.1	6.9	98	1013.9	-	8.0	4.0	5	0.9	10	3.1
29	1.5	2.5	1.0	- 0.4	6.6	96	1016.1	-	8.0	1.1	2	0.4	9	3.4
30	1.8	2.5	0.9	0.0	6.8	98	1017.2	-	7.9	2.4	5	-	9	3.4
31	2.4	1.3	0.1	- 1.1	6.0	93	1011.3	-	6.3	3.9	6	0.0	6	3.5

TORUŃ

DNI	T	Max	Min	T_g	e	U	P	S	N	v	v_{max}	R_d	s_h	s_g
	TEMPERATURA POWIETRZA				PRĘŻNOŚĆ PARY WODNEJ	WILGOTNOŚĆ WZGLĘDNA	CIŚNIENIE ATMOSFERYCZNE	USŁONECZNIENIE	ZACHMURZENIE	WIATR		OPAD	ŚNIEG	
1	-13.8	-4.1	-14.8	-19.3	2.3	84	1003.5	4.2	1.4	1.3	2	-	6	•
2	-13.5	-8.2	-20.0	-23.1	1.9	84	1016.5	3.4	4.0	2.5	4	-	5	•
3	-4.5	-2.1	-9.0	-8.7	3.9	86	1008.0	-	7.5	6.4	9	2.3	5	•
4	1.1	3.5	-3.3	-3.1	5.9	89	986.4	0.3	6.8	7.4	10	0.4	15	2.0
5	1.7	2.4	1.1	-1.1	5.6	81	997.5	0.1	6.8	5.5	7	-	6	3.7
6	0.9	3.9	-1.4	-2.0	6.1	92	994.1	-	7.6	4.1	6	5.6	4	•
7	1.5	2.6	0.5	-0.4	6.1	90	983.5	-	7.9	5.6	8	1.0	3	•
8	-1.2	0.6	-1.8	-4.4	5.2	93	987.4	-	7.4	3.8	6	4.3	-	-
9	-7.8	-1.4	-14.0	-20.0	2.9	85	1005.4	2.7	3.9	3.6	8	0.0	9	•
10	-6.9	-4.1	-13.2	-19.1	3.1	84	1022.3	3.4	4.6	2.9	4	-	9	3.7
11	-4.8	-2.4	-6.0	-14.0	3.2	75	1010.8	4.3	5.5	4.1	5	1.2	9	•
12	0.9	2.5	-3.0	-3.1	5.9	90	1006.1	1.1	7.5	6.0	7	0.0	9	•
13	1.3	1.8	-0.2	-0.4	5.9	89	992.0	-	7.9	5.3	9	2.9	6	3.4
14	0.8	2.0	0.4	-0.2	5.9	92	972.3	-	7.8	4.9	6	2.9	5	2.6
15	0.5	1.3	-0.4	-1.5	5.8	92	986.5	-	7.9	6.6	10	1.2	9	2.5
16	-0.8	0.9	-1.5	-4.2	5.1	88	997.6	1.0	8.0	4.1	7	2.5	7	2.7
17	1.1	1.9	-0.2	-0.6	6.1	91	980.9	-	8.0	6.9	10	0.6	9	•
18	0.6	1.9	-0.2	-4.1	5.4	84	989.2	1.0	5.9	6.8	10	0.2	7	2.0
19	-1.7	0.2	-2.8	-5.5	5.0	92	1006.9	0.2	5.0	3.9	6	-	7	3.1
20	-2.2	0.5	-4.5	-10.1	4.5	87	1003.2	4.0	2.8	2.5	5	-	6	3.2
21	1.7	3.9	-3.8	-9.9	5.9	86	993.3	0.2	5.9	3.6	5	-	6	•
22	3.0	5.4	1.1	-2.4	6.6	87	989.0	2.3	6.3	3.0	6	0.4	5	2.8
23	2.2	4.3	0.8	-3.1	6.3	88	995.1	0.6	6.0	2.6	4	-	5	2.8
24	3.5	3.1	-1.7	-5.8	6.0	94	1004.0	4.5	3.5	2.4	5	-	4	•
25	-1.0	0.1	-2.2	-5.6	5.7	99	1004.0	-	7.0	1.1	2	-	4	•
26	-3.3	0.7	-2.1	-2.8	5.9	99	1007.5	-	7.8	2.5	4	0.4	4	•
27	1.0	1.9	-0.4	-2.5	6.2	96	1014.4	-	8.0	4.1	5	0.1	4	•
28	2.7	3.3	1.4	0.2	7.3	98	1018.0	-	8.0	2.9	4	1.1	3	•
29	2.4	3.0	1.6	0.7	7.3	100	1022.4	-	8.0	1.9	3	0.1	-	-
30	1.5	3.1	0.3	-0.5	6.6	97	1018.4	-	5.4	2.6	4	0.2	-	-
31	0.8	2.0	-0.3	-1.4	6.1	94	1015.4	-	5.8	3.5	5	0.1	-	-

GORZÓW WIELKOPOLSKI

DNI	T	Max	Min	T_g	e	U	P	S	N	v	v_{max}	R_d	s_h	s_g
	TEMPERATURA POWIETRZA				PRĘŻNOŚĆ PARY WODNEJ	WILGOTNOŚĆ WZGLĘDNA	CIŚNIENIE ATMOSFERYCZNE	USŁONECZNIENIE	ZACHMURZENIE	WIATR		OPAD	ŚNIEG	
1	-4.7	-3.9	-5.5	-6.2	3.9	91	1005.3	-	7.9	2.0	3	1.7	30	1.1
2	-8.5	-5.2	-11.8	-16.8	3.1	96	1019.1	-	6.9	2.5	5	3.0	32	•
3	-4.4	-1.9	-7.8	-10.2	4.0	88	1012.0	-	7.0	6.3	8	5.6	39	•
4	2.4	4.0	-2.6	-2.2	6.4	88	993.6	0.2	7.3	6.8	9	0.3	20	2.0
5	1.4	3.5	-0.1	-2.7	5.6	83	1004.7	5.7	3.0	4.2	7	0.2	16	3.9
6	1.8	5.1	-2.2	-5.7	6.4	92	996.4	-	7.6	4.6	7	3.1	9	3.9
7	1.7	3.1	1.0	-0.2	5.7	88	989.4	-	7.6	5.6	8	2.1	4	•
8	0.2	3.0	-1.1	-1.7	6.1	97	986.6	-	8.0	3.5	7	8.3	4	•
9	-3.9	2.7	-5.3	-6.4	4.0	86	1010.9	2.9	4.4	4.4	7	0.1	4	•
10	-4.3	-3.1	-9.3	-11.1	3.4	88	1024.4	1.5	4.1	2.1	4	-	4	•
11	-3.3	-0.7	-6.8	-9.2	4.0	82	1011.5	1.7	5.5	4.6	7	1.8	3	•
12	1.2	2.1	-1.7	-2.8	6.1	92	1009.8	-	8.0	3.8	5	1.5	4	•
13	1.4	2.6	-0.1	0.2	6.3	92	993.2	-	7.9	4.6	6	8.3	1	•
14	0.7	2.0	-0.5	-0.6	5.7	89	976.2	-	7.6	6.9	9	3.3	4	•
15	-0.2	1.5	-1.5	-1.9	5.4	89	994.7	-	7.9	5.3	7	0.1	9	1.6
16	-0.6	0.4	-3.3	-6.2	5.5	93	998.6	-	7.8	4.9	7	5.7	11	•
17	1.9	3.2	-0.1	-0.2	5.8	83	984.0	-	7.6	5.6	7	3.1	10	•
18	1.1	3.4	0.2	-1.2	5.7	85	994.0	0.1	6.9	5.0	6	0.8	6	3.7
19	-1.2	1.3	-2.5	-6.2	4.9	87	1007.5	4.1	4.6	2.9	4	-	6	3.8
20	-3.8	0.0	-6.1	-10.2	4.2	91	1003.0	-	0.3	1.3	2	-	6	2.0
21	-3.6	-0.9	-6.9	-9.0	4.7	98	992.8	-	7.0	1.8	3	-	6	•
22	1.8	4.9	-2.4	-2.9	6.3	91	989.3	0.0	6.8	1.9	4	-	6	•
23	3.1	6.7	1.6	-2.6	6.8	89	999.0	0.1	4.8	1.1	2	-	4	•
24	-0.8	3.1	-1.5	-4.5	5.7	98	1004.1	-	5.0	1.1	2	-	3	•
25	-2.0	-0.9	-3.5	-3.2	5.2	98	1005.9	-	8.0	0.3	1	0.6	3	•
26	0.4	1.0	-1.3	-0.6	6.1	98	1010.5	-	8.0	1.1	3	0.2	3	•
27	1.5	2.5	-0.4	-2.2	6.6	96	1017.6	-	8.0	2.9	3	0.2	3	•
28	3.5	4.3	2.0	0.4	7.8	99	1020.6	-	8.0	2.8	5	0.1	3	•
29	4.0	5.2	3.3	3.0	8.1	100	1024.1	-	7.9	1.1	2	0.1	-	-
30	1.8	3.7	-1.1	-0.9	6.8	97	1018.4	2.9	4.9	1.6	3	0.1	-	-
31	0.8	3.1	-1.2	-2.2	6.0	93	1018.9	0.3	4.4	2.1	4	-	-	-

PŁOCK - RADZIWIE

DNI	T	Max	Min	T_g	e	U	P	S	N	v	v_{max}	R_d	s_h	s_g
	TEMPERATURA POWIETRZA				PRĘŻNOŚĆ PARY WODNEJ	WILGOTNOŚĆ WZGLĘDNA	CIŚNIENIE ATMOSFERYCZNE	USŁONECZNIENIE	ZACHMURZENIE	WIATR		OPAD	ŚNIEG	
1	-9.4	-4.0	-12.2	-16.0	2.5	83	1003.1	•	3.5	1.4	4	0.0	2	•
2	-11.8	-7.6	-16.1	-19.4	3.2	87	1016.9	•	2.8	2.0	4	0.0	2	•
3	-4.6	-1.7	-9.8	-9.5	3.8	87	1010.5	•	8.0	5.9	9	4.4	2	•
4	3.9	3.4	-2.5	-4.6	5.8	88	988.2	•	7.3	8.4	10	0.7	7	1.4
5	1.6	2.8	1.1	-0.4	5.7	94	997.9	•	6.3	6.0	7	0.0	4	•
6	1.1	3.6	-2.0	-3.1	6.2	94	994.3	•	7.3	4.0	7	5.2	3	•
7	1.7	3.2	0.8	0.1	6.0	87	984.4	•	7.5	6.4	9	0.6	2	•
8	3.2	1.2	-1.4	-3.3	5.9	94	988.3	•	8.0	2.8	5	6.7	2	•
9	-8.8	2.9	-9.8	-11.5	3.3	87	1004.7	•	5.5	4.3	7	0.5	4	•
10	-6.4	-2.9	-9.9	-14.2	3.3	86	1023.4	•	3.0	1.8	3	-	4	•
11	-3.8	-1.3	-6.9	-12.0	3.3	70	1012.9	•	9.9	3.0	7	0.7	4	•
12	3.8	2.5	-3.0	-4.4	5.7	89	1007.8	•	7.6	5.5	7	0.0	5	•
13	1.1	1.9	-0.3	-0.7	5.8	87	994.8	•	7.5	5.6	6	2.4	3	•
14	1.0	2.4	0.2	-0.4	6.1	92	974.5	•	8.0	6.4	8	3.0	3	•
15	3.5	1.4	-1.1	-1.4	5.8	92	986.2	•	7.8	6.0	8	0.6	6	3.0
16	-3.7	1.0	-1.8	-2.9	5.2	88	999.2	•	7.1	4.0	5	2.1	6	3.0
17	1.6	2.3	-0.8	-4.7	5.9	87	983.3	•	7.9	5.0	8	0.8	7	•
18	1.0	2.6	0.4	-0.5	5.8	88	991.0	•	6.6	6.4	8	0.2	5	3.3
19	-1.4	0.8	-4.1	-7.4	5.0	91	1008.4	•	4.1	3.0	5	-	4	•
20	-3.7	1.2	-5.2	-6.9	4.8	82	1004.6	•	7.4	2.9	4	-	4	•
21	2.8	4.2	0.0	-2.8	6.2	84	994.9	•	5.9	3.0	4	-	3	•
22	3.3	4.4	1.4	-1.3	6.6	86	990.9	•	6.8	2.1	4	1.6	3	•
23	2.6	4.1	1.6	-1.6	6.7	92	1000.8	•	5.0	1.0	2	-	2	•
24	1.1	4.1	-1.8	-2.9	6.4	97	1005.3	•	3.6	1.6	3	-	2	•
25	1.3	3.8	-0.9	-1.7	6.2	93	1005.0	•	3.5	2.3	3	-	1	•
26	3.1	2.8	-1.7	-3.3	6.1	99	1008.3	•	8.8	2.0	4	0.2	1	•
27	1.3	3.7	0.1	-1.1	6.4	95	1015.6	•	7.6	3.5	4	0.1	1	•
28	2.7	3.0	1.7	1.8	7.2	97	1019.2	•	8.0	2.4	4	2.1	-	-
29	2.6	3.8	1.4	0.8	7.2	100	1023.4	•	8.0	0.9	1	0.0	-	-
30	1.7	3.5	0.4	-0.9	6.7	97	1020.3	•	5.4	1.8	3	0.0	-	-
31	0.9	1.3	0.0	-1.6	6.2	95	1016.4	•	5.9	3.3	4	0.0	-	-

POZNAŃ - ŁAWICA

DNI	T	Max	Min	T_g	e	U	P	S	N	v	v_{max}	R_d	s_h	s_g
	TEMPERATURA POWIETRZA				PRĘŻNOŚĆ PARY WODNEJ	WILGOTNOŚĆ WZGLĘDNA	CIŚNIENIE ATMOSFERYCZNE	USŁONECZNIENIE	ZACHMURZENIE	WIATR		OPAD	ŚNIEG	
1	-8.6	-2.6	-15.2	-22.0	2.8	82	1000.8	3.8	3.5	2.5	6	0.0	1	•
2	-12.4	-8.5	-19.4	-21.5	2.1	83	1015.2	0.2	4.6	2.3	6	0.0	13	•
3	-4.5	-2.6	-8.8	-8.7	3.8	86	1008.9	-	7.9	6.9	8	3.0	11	•
4	1.2	3.5	-2.6	-3.2	5.9	89	989.0	0.4	7.1	9.0	10	0.7	9	•
5	1.4	2.7	0.3	-1.5	5.9	87	999.3	4.3	5.9	8.8	10	0.0	-	-
6	1.6	4.4	-1.0	-2.3	6.4	93	993.5	-	7.0	5.9	10	4.0	-	-
7	1.3	3.2	0.4	-0.2	6.2	92	984.4	-	7.8	8.4	10	2.6	-	-
8	1.0	3.8	-0.7	-2.2	6.3	96	983.4	-	7.9	3.1	5	7.2	-	-
9	-3.7	3.6	-4.7	-6.2	3.5	84	1004.6	3.3	5.1	7.0	9	0.1	-	-
10	-5.6	-3.3	-8.2	-10.8	3.3	81	1021.0	4.5	3.8	3.6	6	-	1	•
11	-3.7	-0.9	-7.2	-9.9	3.3	70	1009.2	4.3	5.5	4.8	6	1.2	1	•
12	1.1	2.0	-2.1	-2.4	5.9	90	1006.3	-	8.0	7.0	8	0.0	3	•
13	1.4	2.4	0.5	-0.1	6.1	90	990.7	-	7.9	6.6	8	3.3	-	-
14	0.5	2.4	-0.3	-0.8	5.8	92	972.7	-	7.9	8.1	10	2.1	1	•
15	0.0	1.3	-1.5	-5.8	5.5	89	988.4	0.2	7.8	9.6	12	0.2	4	•
16	-0.7	0.5	-2.6	-4.4	5.3	91	996.0	-	7.9	5.0	7	4.1	5	•
17	1.6	2.7	0.0	-0.3	5.9	87	981.3	-	7.6	7.8	8	1.3	9	•
18	0.7	2.6	-0.1	-2.3	5.9	91	989.9	0.5	6.8	7.5	9	1.2	4	•
19	-1.3	0.5	-3.4	-8.7	4.6	83	1004.5	4.8	3.8	4.0	6	-	6	1.9
20	-4.8	-1.1	-8.4	-11.6	3.7	86	995.5	3.8	0.8	2.1	4	-	6	2.2
21	-1.1	2.8	-8.3	-10.7	5.5	95	989.3	-	5.3	2.9	4	-	6	•
22	2.2	4.0	-1.6	-4.8	6.4	90	986.7	2.0	5.1	2.6	4	0.2	4	•
23	2.7	5.8	0.7	-2.6	6.3	85	996.0	0.8	5.1	2.8	3	-	4	•
24	-0.5	3.5	-2.4	-5.3	5.5	93	1000.3	2.8	3.3	2.0	4	-	3	•
25	-2.7	-1.0	-5.3	-5.9	4.8	96	1001.7	-	6.9	1.1	3	0.0	3	•
26	-3.1	0.6	-2.5	-2.6	3.9	98	1006.4	-	7.5	2.8	4	0.6	3	•
27	1.1	1.8	-0.5	-1.6	6.4	96	1013.8	-	7.9	4.9	6	0.2	3	•
28	2.5	3.3	1.6	0.9	7.2	98	1017.0	-	8.0	3.3	5	2.0	2	•
29	2.7	3.3	2.0	1.5	7.5	100	1020.8	-	8.0	1.9	2	0.2	-	-
30	0.7	3.2	-0.6	-3.1	6.3	99	1015.7	0.3	4.0	2.0	3	0.0	-	-
31	0.6	1.7	-0.8	-4.7	6.0	95	1014.8	-	5.5	4.8	7	0.3	-	-

SŁUBICE

DNI	TEMPERATURA POWIETRZA T	Max	Min	T_g	PREŻNOŚĆ PARY WODNEJ e	WILGOTNOŚĆ WZGLĘDNA U	CIŚNIENIE ATMOSFERYCZNE P	USŁONECZNIENIE S	ZACHMURZENIE N	WIATR v	v_{max}	OPAD R_d	ŚNIEG s_h	s_g
1	- 5.4	- 3.7	- 6.7	- 8.6	3.6	87	1010.0	.	6.9	3.1	5	0.7	14	.
2	- 8.0	- 5.4	-10.8	-20.0	3.1	88	1029.8	.	6.6	2.4	4	0.1	15	.
3	- 4.1	- 1.8	- 7.6	- 9.4	3.9	85	1017.4	.	7.8	4.3	9	5.2	12	.
4	2.9	5.1	- 1.9	- 4.1	4.3	85	999.8	.	6.3	7.0	9	0.1	9	.
5	2.1	4.3	1.1	- 0.4	5.9	82	1010.1	.	3.5	4.9	8	0.7	3	.
6	2.9	5.8	- 1.0	- 2.1	6.8	81	1001.1	.	6.4	4.4	7	4.0	-	-
7	2.6	4.8	0.9	0.3	6.3	85	994.8	.	7.8	5.9	8	4.5	-	-
8	2.0	3.4	0.0	- 0.8	6.6	93	989.8	.	7.6	2.1	6	10.9	1	.
9	- 2.5	0.0	- 4.6	- 7.3	4.4	85	1015.4	.	6.3	3.5	7	0.5	-	-
10	- 5.8	- 1.5	- 8.8	-11.2	3.4	84	1028.7	.	3.0	2.0	3	-	-	-
11	- 2.3	0.6	- 4.1	- 7.8	3.9	76	1016.5	.	5.9	4.6	6	1.2	-	-
12	1.9	3.2	- 1.1	- 1.0	6.3	90	1014.8	.	7.4	4.3	6	1.6	1	.
13	2.4	3.6	0.5	0.1	6.5	89	997.4	.	7.8	5.9	7	8.0	1	.
14	3.6	3.5	- 1.1	- 2.0	5.8	91	982.2	.	7.6	5.9	8	9.8	2	.
15	- 0.2	1.7	- 1.8	- 1.8	5.3	88	1000.3	.	7.8	5.0	7	0.9	10	1.4
16	3.1	1.1	- 2.1	- 5.1	5.6	98	1002.9	.	7.9	3.4	6	4.4	9	.
17	2.7	4.0	0.7	- 0.2	5.9	80	989.6	.	7.3	4.8	8	0.5	8	2.0
18	1.7	3.4	0.6	0.2	5.7	83	999.4	.	6.9	4.8	6	1.0	3	.
19	- 1.7	2.0	- 5.2	- 6.2	4.7	88	1011.3	.	0.9	1.5	3	-	3	.
20	- 3.7	2.2	- 7.7	- 8.6	4.2	90	1006.1	.	0.5	0.4	1	-	3	.
21	- 4.3	- 1.3	- 8.6	- 9.2	4.3	97	995.8	.	5.5	0.9	2	-	3	.
22	3.0	7.0	- 3.6	- 4.8	6.5	89	993.2	.	6.4	2.4	4	-	3	.
23	3.9	6.8	1.1	- 1.9	6.8	84	1002.3	.	4.6	1.9	3	-	-	-
24	- 1.3	1.2	- 3.2	- 4.9	5.5	100	1007.4	.	6.0	0.4	1	-	-	-
25	- 1.7	0.0	- 3.4	- 4.0	5.4	100	1009.9	.	8.0	0.8	1	0.4	-	-
26	3.8	1.9	- 0.1	- 0.5	4.3	97	1014.9	.	7.4	1.8	4	0.0	-	-
27	2.4	3.4	0.0	- 0.4	6.8	93	1022.3	.	7.9	3.9	5	0.3	-	-
28	4.2	5.0	3.3	3.0	8.0	97	768.8	.	8.0	3.1	5	2.4	-	-
29	4.8	5.4	4.0	4.1	8.3	97	1028.2	.	7.5	2.0	3	0.5	-	-
30	3.4	4.3	1.1	- 0.8	6.7	86	1022.1	.	2.3	2.5	4	0.1	-	-
31	1.4	3.4	0.1	- 1.5	6.1	91	1023.7	.	4.1	2.5	3	-	-	-

KOŁO

DNI	TEMPERATURA POWIETRZA T	Max	Min	T_g	PREŻNOŚĆ PARY WODNEJ e	WILGOTNOŚĆ WZGLĘDNA U	CIŚNIENIE ATMOSFERYCZNE P	USŁONECZNIENIE S	ZACHMURZENIE N	WIATR v	v_{max}	OPAD R_d	ŚNIEG s_h	s_g
1	- 8.9	- 4.7	-10.1	-12.1	2.8	89	996.6	-	8.5	2.6	3	-	2	.
2	-12.0	- 7.4	-16.9	-19.1	2.2	88	1011.1	1.3	3.8	2.6	5	-	2	.
3	- 4.9	- 1.1	-10.8	-12.1	3.8	88	1006.0	-	8.0	7.1	9	2.2	2	.
4	0.4	2.7	- 3.1	- 3.2	5.9	93	984.1	0.0	6.8	8.6	10	0.5	7	2.9
5	1.5	2.4	0.7	- 0.6	5.8	86	993.7	-	6.3	7.5	9	0.0	5	.
6	1.1	4.2	- 0.9	- 1.2	6.0	91	990.7	-	7.4	4.3	10	3.5	2	.
7	1.4	3.4	0.2	0.2	5.9	88	980.0	-	7.8	8.3	10	0.9	-	-
8	1.0	2.6	- 0.1	- 0.6	6.3	96	981.7	-	8.0	5.8	8	5.5	-	-
9	- 4.7	- 4.1	- 5.1	- 6.8	3.7	85	998.7	2.3	5.9	5.9	10	0.0	-	-
10	- 9.2	- 2.7	- 4.7	- 7.7	3.5	84	1017.7	2.3	4.0	3.6	5	-	-	-
11	- 3.6	- 1.1	- 6.9	- 7.4	3.2	89	1006.8	5.0	4.5	5.8	8	0.0	-	-
12	0.7	2.0	- 2.6	- 2.6	5.7	89	1002.8	-	8.0	6.0	7	-	-	-
13	3.8	1.9	- 0.6	- 0.8	5.8	88	986.6	-	7.6	8.6	10	1.9	-	-
14	3.4	2.3	0.0	- 0.4	6.9	91	969.3	-	7.5	7.8	9	1.2	-	-
15	2.3	1.4	- 1.5	- 2.0	5.5	89	982.2	-	7.9	8.4	10	0.3	4	.
16	- 1.0	1.3	- 1.9	- 2.0	5.1	90	993.4	-	7.8	5.1	7	0.8	5	.
17	1.6	2.6	- 0.6	- 2.4	5.8	84	976.2	0.7	7.5	8.5	12	0.4	4	.
18	1.0	2.6	0.0	- 0.5	5.8	89	986.1	0.3	7.5	8.5	14	0.2	3	.
19	- 2.1	- 0.6	- 4.8	- 4.8	4.5	85	1002.0	4.8	2.8	3.5	6	-	3	.
20	0.0	2.4	- 4.8	- 5.1	5.2	84	997.1	1.8	7.5	3.6	5	-	3	.
21	2.4	4.8	- 2.1	- 4.9	6.2	86	987.7	0.4	4.8	4.3	6	-	3	.
22	3.7	6.6	2.7	0.8	6.8	85	984.5	2.3	5.3	3.6	5	0.0	-	-
23	2.6	3.2	1.6	- 0.1	6.5	89	994.1	-	8.0	3.0	4	-	-	-
24	2.3	4.8	0.5	0.7	6.4	89	997.9	4.8	1.5	3.5	4	-	-	-
25	2.0	4.2	0.1	- 2.0	6.4	92	998.3	-	3.6	2.6	4	-	-	-
26	- 0.1	3.3	- 1.8	- 2.0	6.0	98	1002.6	-	8.0	2.8	4	0.6	-	-
27	1.1	2.2	- 0.1	- 1.2	6.2	93	1010.2	-	7.8	4.1	5	0.0	-	-
28	2.8	3.4	1.6	1.0	7.1	96	1013.7	-	8.0	4.3	5	1.4	-	-
29	2.8	3.3	2.1	2.0	7.4	99	1017.4	-	8.0	1.1	2	-	-	-
30	1.7	4.0	0.7	0.7	6.6	96	1013.7	1.2	4.6	4.3	8	-	-	-
31	3.4	1.6	- 0.6	- 2.6	6.2	96	1011.8	-	6.8	3.3	4	0.0	-	-

SIEDLCE

DNI	TEMPERATURA POWIETRZA T	Max	Min	T_g	PREŻNOŚĆ PARY WODNEJ e	WILGOTNOŚĆ WZGLĘDNA U	CIŚNIENIE ATMOSFERYCZNE P	USŁONECZNIENIE S	ZACHMURZENIE N	WIATR v	v_{max}	OPAD R_d	ŚNIEG s_h	s_g
1	- 9.1	- 5.4	-10.3	-12.1	2.7	87	989.7	.	7.5	3.0	4	0.1	4	.
2	-13.7	- 9.9	-16.7	-20.7	1.9	85	1004.0	.	1.6	2.8	5	0.0	4	.
3	- 6.8	- 3.0	-13.8	-16.6	3.3	90	1000.7	.	8.0	0.8	12	8.8	4	.
4	- 1.2	1.8	- 4.4	- 4.3	5.1	90	977.3	.	6.8	9.3	12	0.4	3	1.4
5	3.9	1.4	- 0.5	- 1.6	5.5	86	984.5	.	6.4	6.6	8	0.0	5	1.8
6	3.7	1.6	- 3.5	- 6.1	5.2	88	986.5	.	7.3	5.9	8	6.2	3	.
7	3.9	2.5	0.3	0.1	6.0	92	973.2	.	8.0	7.8	10	0.6	4	.
8	2.6	1.0	- 6.1	- 7.5	4.6	90	980.1	.	7.5	4.0	8	4.5	3	.
9	7.9	2.9	-12.9	-13.3	3.3	83	990.0	.	5.4	5.9	7	0.1	5	.
10	- 7.9	- 3.6	-14.5	-17.1	3.0	88	1012.3	.	3.5	3.6	6	0.0	5	6.3
11	- 6.3	- 4.5	- 7.9	- 9.3	2.8	78	1004.2	.	5.4	6.1	7	0.0	5	.
12	- 3.8	- 1.8	- 6.4	- 7.4	5.1	86	997.5	.	7.4	7.1	8	0.0	4	.
13	- 3.8	1.0	- 1.7	- 2.2	4.9	85	987.5	.	7.6	7.5	8	1.2	4	.
14	3.1	1.3	- 2.3	- 2.2	5.6	91	986.7	.	7.5	7.5	8	1.3	5	2.0
15	- 3.9	0.6	- 1.8	- 2.9	5.3	93	973.8	.	7.6	6.4	9	2.1	15	1.2
16	- 2.4	- 0.5	- 3.7	- 3.3	4.7	91	989.1	.	7.4	4.0	6	1.3	14	.
17	- 3.1	1.6	- 4.0	- 4.8	5.6	92	974.5	.	7.4	6.5	9	0.4	17	1.8
18	- 3.4	1.2	- 0.4	- 0.8	5.5	88	980.7	.	6.8	7.6	9	0.0	17	.
19	- 8.2	0.0	- 9.4	-10.4	4.4	90	998.2	.	4.4	1.8	6	0.0	17	.
20	- 2.3	1.3	- 8.8	-15.3	4.3	83	996.5	.	3.1	2.1	4	-	16	2.7
21	1.3	4.7	- 4.2	- 9.2	3.8	86	988.6	.	5.8	4.5	9	-	14	.
22	4.0	5.9	2.7	0.5	6.9	95	982.7	.	6.3	5.3	7	8.0	8	4.4
23	2.3	4.5	1.2	- 1.4	6.6	92	991.8	.	5.0	2.5	4	-	-	-
24	1.9	4.8	- 0.6	- 2.5	6.4	92	997.1	.	4.3	1.8	3	-	-	-
25	3.1	5.0	1.2	- 1.7	6.6	97	997.5	.	4.3	3.4	5	-	-	-
26	1.6	4.7	- 0.7	- 0.2	6.3	93	997.2	.	7.5	2.6	4	0.0	-	-
27	3.9	1.3	0.0	- 0.1	6.2	94	1004.6	.	7.8	4.8	6	0.0	-	-
28	2.0	2.7	1.1	0.9	6.8	97	1009.5	.	8.0	5.1	7	0.5	-	-
29	1.7	2.5	1.3	1.3	6.8	99	1012.7	.	8.0	1.8	4	0.0	-	-
30	1.7	3.5	0.9	0.0	6.7	97	1011.8	.	4.3	3.8	6	-	-	-
31	3.5	1.4	- 0.5	- 1.3	5.9	93	1009.4	.	6.8	5.1	7	0.0	-	-

WARSZAWA-OKĘCIE

DNI	TEMPERATURA POWIETRZA T	Max	Min	T_g	PREŻNOŚĆ PARY WODNEJ e	WILGOTNOŚĆ WZGLĘDNA U	CIŚNIENIE ATMOSFERYCZNE P	USŁONECZNIENIE S	ZACHMURZENIE N	WIATR v	v_{max}	OPAD R_d	ŚNIEG s_h	s_g
1	- 8.9	- 6.2	-11.4	-15.2	2.5	85	996.7	.	3.8	3.3	4	0.1	3	.
2	-12.6	- 9.5	-17.5	-20.5	2.0	83	1011.1	.	2.1	3.4	8	0.0	2	.
3	- 5.7	- 2.5	-10.2	-10.2	3.3	81	1006.2	.	7.9	8.6	13	1.4	2	.
4	0.0	2.3	- 3.7	- 3.8	5.3	86	983.9	.	7.4	10.4	13	3.0	3	.
5	3.9	1.8	0.1	- 0.5	6.1	84	991.8	.	7.3	8.1	9	2.1	4	.
6	0.6	2.8	- 1.3	- 3.7	5.6	87	992.4	.	7.6	6.3	8	4.3	3	.
7	1.4	3.4	1.0	- 0.1	5.9	87	979.7	.	7.5	9.3	12	0.3	3	.
8	- 0.8	1.4	- 3.2	- 6.4	5.1	87	984.8	.	7.0	3.9	6	8.1	2	.
9	- 7.3	3.4	-10.6	-12.8	3.2	80	997.5	.	4.4	6.3	9	0.0	-	-
10	- 5.8	- 3.0	-10.9	-19.9	3.3	83	1018.5	.	3.9	4.5	6	0.0	2	.
11	- 4.5	- 1.7	- 6.6	- 8.8	2.9	66	1009.3	.	5.0	5.4	7	0.0	2	.
12	0.2	1.9	- 3.8	- 5.9	5.1	82	1003.5	.	7.5	7.6	10	0.0	2	.
13	3.7	1.3	- 0.4	- 1.7	5.5	84	992.0	.	7.8	7.5	9	1.2	2	.
14	3.9	1.6	0.2	- 0.4	5.9	91	971.7	.	7.9	7.5	9	3.4	2	.
15	- 3.3	1.0	- 1.4	- 1.5	5.4	91	980.6	.	7.6	6.1	10	1.4	7	.
16	- 1.8	0.5	- 4.1	- 5.9	4.6	86	994.5	.	7.4	5.1	7	0.7	8	.
17	1.0	2.1	- 3.0	- 4.5	5.7	87	979.8	.	7.8	7.9	10	1.8	9	.
18	2.7	2.0	0.4	- 1.0	5.6	86	986.8	.	6.6	7.9	10	1.5	9	.
19	- 2.3	0.7	- 6.5	-11.9	4.4	85	1004.0	.	3.8	4.8	8	-	12	.
20	- 3.7	1.5	- 7.1	-11.1	4.5	78	1008.7	.	8.8	3.4	5	-	8	.
21	2.2	4.1	- 1.5	- 7.5	5.9	83	992.2	.	6.6	4.6	6	-	8	.
22	3.4	4.3	3.1	0.1	6.6	89	987.3	.	6.4	4.3	6	1.6	-	-
23	1.4	3.5	- 0.3	- 3.8	6.4	96	996.7	.	3.6	2.1	3	-	-	-
24	3.8	4.1	- 3.0	- 5.3	6.1	94	1001.5	.	3.9	2.5	5	-	-	-
25	2.4	4.4	- 0.1	- 3.8	6.4	87	1001.4	.	4.4	3.6	4	-	-	-
26	3.5	3.4	- 1.2	- 3.0	6.0	95	1003.1	.	7.1	2.9	4	0.3	-	-
27	1.1	1.7	0.2	- 1.4	6.1	92	1010.4	.	7.4	6.0	7	0.0	-	-
28	2.6	3.0	1.7	1.0	7.0	95	1014.4	.	7.9	4.5	5	2.4	-	-
29	2.3	3.0	1.6	1.0	7.0	98	1018.8	.	8.0	3.0	5	0.1	-	-
30	1.9	3.8	- 0.5	- 1.4	6.7	96	1016.5	.	5.0	2.4	3	-	-	-
31	3.4	1.4	- 0.4	- 3.7	5.9	92	1011.7	.	4.6	5.1	6	0.0	-	-

TERESPOL

DNI	TEMPERATURA POWIETRZA				PRĘŻNOŚĆ PARY WODNEJ	WILGOTNOŚĆ WZGLĘDNA	CIŚNIENIE ATMOSFERYCZNE	USŁONECZNIENIE	ZACHMURZENIE	WIATR		OPAD	ŚNIEG	
	T	Max	Min	T_0	e	U	P	S	N	v	v_{max}	R_d	s_h	s_g
1	- 7.9	- 5.6	- 9.8	-13.5	2.9	85	989.2	-	8.0	5.4	6	0.0	6	.
2	-13.1	- 9.6	-15.3	-19.1	1.9	64	1004.2	6.9	1.0	4.0	6	-	6	.
3	- 7.1	- 3.6	-14.4	-20.0	3.0	63	1002.4	-	8.0	6.4	8	3.9	6	.
4	- 1.6	1.1	- 4.9	- 5.5	5.0	91	978.4	-	7.6	8.0	10	2.5	10	.
5	- 3.1	1.2	- 0.9	- 2.9	5.3	87	984.3	2.3	7.3	5.4	6	0.3	10	.
6	- 1.4	0.2	- 4.5	-10.0	4.8	87	988.7	0.1	6.6	4.0	7	3.1	10	.
7	1.2	2.3	0.2	- 0.4	6.1	91	974.6	-	7.9	6.1	8	4.8	11	.
8	- 2.1	1.1	- 4.8	- 6.6	4.2	66	982.3	1.4	7.8	4.6	7	3.6	8	.
9	- 7.4	2.8	-13.6	-19.2	3.5	85	989.7	-	6.3	4.8	8	0.0	7	.
10	- 9.7	- 4.0	-15.9	-20.4	2.7	86	1014.0	-	5.0	3.4	5	0.0	6	.
11	- 4.7	- 4.3	- 8.8	-12.0	2.8	77	1006.8	5.5	3.6	4.8	7	0.3	6	.
12	- 1.5	1.1	- 4.6	-10.4	4.6	82	999.0	-	7.0	6.6	8	0.0	6	.
13	- 1.1	0.6	- 2.0	- 3.9	4.6	62	990.7	-	7.8	6.0	7	0.1	6	.
14	- 0.5	0.4	- 2.0	- 3.4	5.2	89	984.8	-	7.4	6.5	8	1.7	7	.
15	- 1.0	0.5	- 1.7	- 3.5	5.2	91	974.9	-	7.9	5.0	6	0.6	10	.
16	- 2.9	- 0.8	- 3.6	- 9.5	4.4	88	990.4	1.4	7.5	3.1	6	0.0	13	.
17	- 5.7	1.7	- 6.4	-12.1	3.2	68	977.0	-	7.3	5.9	8	0.9	13	.
18	0.2	1.7	- 0.6	- 2.4	5.5	88	982.7	-	6.6	6.5	8	0.4	14	.
19	- 2.8	- 0.2	- 6.3	-14.7	4.5	89	1000.1	1.1	4.1	3.9	5	0.0	15	.
20	- 3.5	0.9	- 9.6	-18.2	3.9	83	999.3	4.5	3.6	2.9	4	-	15	.
21	3.4	4.7	- 5.4	-14.3	5.5	85	991.8	-	5.5	3.0	4	-	15	.
22	3.6	5.1	2.5	- 0.3	6.7	85	985.7	0.1	7.4	3.8	5	-	10	.
23	2.0	3.9	0.5	- 2.8	6.6	93	994.4	8.2	4.4	2.8	4	-	8	.
24	2.0	5.2	- 0.4	- 5.9	6.4	91	999.7	1.3	4.4	2.4	3	-	7	.
25	1.3	3.3	- 1.1	- 9.1	6.1	90	1000.3	-	5.6	3.0	4	-	7	.
26	1.5	5.4	0.2	- 3.0	6.2	92	998.6	1.4	7.5	2.5	4	-	5	.
27	0.8	1.2	0.0	- 0.3	5.9	92	1005.1	-	8.0	5.3	8	0.6	4	.
28	2.0	2.6	0.9	0.2	6.7	95	1010.0	-	8.0	4.0	5	0.0	4	.
29	1.6	2.2	1.4	0.3	6.5	95	1014.4	-	8.0	3.4	4	-	4	.
30	1.3	4.1	0.0	- 0.8	6.4	95	1014.2	1.8	7.5	2.8	4	-	-	-
31	3.7	1.4	0.0	- 0.5	6.0	96	1007.3	-	7.9	3.9	6	0.0	-	-

ZIELONA GÓRA

Grudzień 1973

DNI	TEMPERATURA POWIETRZA				PRĘŻNOŚĆ PARY WODNEJ	WILGOTNOŚĆ WZGLĘDNA	CIŚNIENIE ATMOSFERYCZNE	USŁONECZNIENIE	ZACHMURZENIE	WIATR		OPAD	ŚNIEG	
	T	Max	Min	T_0	e	U	P	S	N	v	v_{max}	R_d	s_h	s_g
1	- 6.1	- 4.3	- 7.6	- 7.0	3.4	88	990.7	-	8.0	2.5	4	3.6	14	.
2	- 9.0	- 6.2	-12.1	-11.8	2.6	83	1004.6	1.4	7.4	3.1	5	0.0	16	.
3	- 5.0	- 2.6	- 8.2	- 9.6	3.4	80	999.9	-	8.0	7.1	11	1.3	15	.
4	1.3	3.4	- 3.0	- 3.0	6.1	91	981.9	0.6	7.5	6.9	9	0.7	15	.
5	1.2	3.0	0.3	- 1.2	6.1	91	991.5	2.4	5.0	5.4	6	0.3	8	2.3
6	2.1	5.0	- 1.1	- 2.1	6.8	95	984.4	-	6.3	5.9	8	2.8	3	.
7	1.3	3.1	0.1	0.4	6.2	93	976.9	-	8.0	6.8	9	1.2	2	.
8	1.7	5.3	- 0.6	- 1.0	6.7	96	972.8	-	7.9	4.8	7	2.8	1	.
9	3.2	4.7	- 4.6	- 5.7	4.0	79	995.4	4.3	6.3	3.5	5	0.9	1	.
10	- 5.7	- 3.0	- 7.1	- 9.1	3.2	79	1010.4	5.9	3.4	3.0	5	-	2	.
11	- 3.8	- 1.9	- 6.5	- 7.9	3.1	66	995.0	5.1	5.3	5.6	7	0.6	2	.
12	0.9	1.9	- 2.6	- 3.1	5.7	87	997.3	-	7.5	6.1	7	0.1	3	.
13	1.1	2.6	- 0.2	- 0.5	6.1	92	981.1	-	7.6	6.1	7	4.6	3	.
14	0.2	2.5	- 1.6	- 1.1	5.6	93	985.0	-	7.3	7.0	10	4.5	4	.
15	1.5	0.1	- 2.9	- 4.1	5.1	92	981.3	-	7.6	5.1	7	0.7	16	1.0
16	- 1.0	0.1	- 3.0	- 5.6	5.4	95	986.0	-	7.6	4.9	7	3.4	14	.
17	1.4	2.7	0.0	- 1.2	5.7	85	973.1	-	7.4	6.9	8	0.8	18	.
18	3.5	3.3	- 0.1	- 2.1	5.4	86	981.9	-	5.9	6.8	7	0.0	14	.
19	- 1.9	0.9	- 4.3	- 7.1	4.4	82	993.5	5.5	0.8	3.3	5	-	15	.
20	- 2.0	1.1	- 3.4	- 8.6	4.5	85	988.5	6.2	0.4	2.9	4	0.2	13	1.8
21	- 2.3	1.6	- 6.3	- 7.1	4.9	94	977.5	-	3.9	2.9	4	-	13	.
22	3.6	5.7	0.8	- 1.6	6.5	82	976.8	1.2	6.8	4.4	6	0.0	10	.
23	4.2	6.9	3.0	0.7	6.7	82	985.4	1.0	5.4	2.9	4	-	6	.
24	- 0.1	4.1	- 2.6	- 4.8	5.8	95	989.4	0.2	4.8	2.1	4	0.1	4	.
25	0.1	3.2	- 2.0	- 3.4	5.9	97	991.3	-	5.0	1.0	2	0.3	4	.
26	0.1	0.4	- 2.0	- 1.6	6.0	98	996.8	-	7.3	1.9	3	0.4	4	.
27	1.4	2.3	- 0.2	- 1.0	6.3	93	1004.4	-	7.9	4.4	5	0.2	4	.
28	3.2	3.7	2.2	1.2	7.6	99	1007.5	-	7.8	4.1	6	0.8	3	.
29	3.5	4.8	3.1	2.0	7.7	99	1010.4	1.6	7.8	2.4	3	0.2	-	-
30	1.8	4.2	- 0.2	- 1.0	6.3	90	1004.7	5.5	1.1	3.0	6	0.1	-	-
31	3.1	1.7	- 0.4	- 1.4	5.8	95	1005.9	-	5.6	3.8	9	0.1	1	.

LESZNO-STRZYŻEWICE

DNI	TEMPERATURA POWIETRZA				PRĘŻNOŚĆ PARY WODNEJ	WILGOTNOŚĆ WZGLĘDNA	CIŚNIENIE ATMOSFERYCZNE	USŁONECZNIENIE	ZACHMURZENIE	WIATR		OPAD	ŚNIEG	
	T	Max	Min	T_0	e	U	P	S	N	v	v_{max}	R_d	s_h	s_g
1	- 4.8	- 4.3	-10.6	-19.5	3.3	89	1000.8	3.8	7.1	2.1	5	0.0	9	.
2	- 7.4	- 5.7	-10.2	-12.3	3.1	88	1015.4	1.7	7.9	3.1	6	0.1	7	.
3	- 5.1	- 2.7	-10.2	-11.2	3.5	84	1010.8	-	8.0	7.5	10	3.4	7	.
4	1.1	3.0	- 4.2	- 5.8	5.8	89	990.9	-	7.1	9.4	12	1.1	7	.
5	1.3	2.9	0.0	- 1.7	5.7	85	1000.7	3.6	4.5	6.1	7	0.5	3	.
6	1.5	4.6	- 1.9	- 3.6	6.4	94	994.6	-	6.0	4.8	7	2.2	3	.
7	1.4	3.3	0.6	0.2	6.2	90	986.3	-	7.9	6.1	10	2.2	-	-
8	2.0	5.6	- 0.1	- 1.2	6.8	95	983.5	-	7.6	3.0	5	5.9	-	-
9	- 2.9	4.8	- 4.1	- 7.5	4.2	86	1004.7	4.0	5.8	6.5	11	0.3	1	.
10	- 5.4	- 2.3	- 7.3	-11.1	3.5	84	1021.6	5.8	5.3	2.9	4	-	1	.
11	- 4.7	- 0.5	- 9.2	-14.0	3.2	75	1010.2	6.3	5.8	3.1	6	0.4	1	.
12	1.0	2.2	- 2.7	- 4.1	5.9	90	1007.2	0.0	7.9	5.0	6	0.1	1	.
13	1.8	2.7	0.7	0.1	6.0	86	991.2	-	7.3	5.8	7	3.2	1	.
14	3.4	3.9	1.3	- 2.7	5.9	93	974.4	-	7.4	8.4	12	4.9	1	.
15	- 3.5	1.1	- 5.5	- 9.1	3.4	92	989.9	-	7.8	8.0	10	0.4	9	0.9
16	- 3.6	0.7	- 8.3	- 9.8	3.8	94	996.8	-	7.9	3.9	5	4.2	6	.
17	1.7	3.0	0.3	- 0.9	5.4	85	982.6	0.6	6.8	8.4	10	0.6	9	.
18	0.7	2.5	0.0	- 2.8	5.7	89	991.4	0.4	6.6	6.0	8	0.1	6	.
19	- 1.8	3.4	- 4.9	-12.1	4.3	84	1004.4	5.4	2.5	2.1	4	-	6	.
20	- 3.4	1.0	- 7.8	-12.8	4.4	91	999.1	5.7	0.6	0.9	2	-	6	2.8
21	- 1.9	1.7	- 6.1	-11.8	5.3	98	984.2	-	3.9	1.4	2	0.2	6	.
22	2.5	5.0	0.0	- 4.7	6.5	86	987.1	2.8	6.5	2.4	4	0.0	6	.
23	2.3	4.7	0.8	- 3.1	6.4	88	996.2	2.2	5.4	1.5	3	-	5	.
24	- 1.4	2.5	- 3.4	- 4.6	5.4	98	1000.8	2.2	3.8	1.0	3	-	4	.
25	- 1.8	- 0.2	- 3.6	- 4.6	5.3	98	1001.4	-	4.6	0.8	2	0.2	4	.
26	2.1	3.7	1.7	- 1.3	6.1	100	1007.8	-	8.0	1.8	3	0.2	4	.
27	1.1	2.8	0.3	- 2.2	6.7	95	1015.8	-	8.0	2.3	4	0.1	3	.
28	2.8	3.3	2.0	1.4	7.2	96	1018.1	-	8.0	3.8	5	1.8	-	-
29	3.9	4.5	3.4	0.8	7.5	100	1021.3	-	7.4	2.8	3	0.1	-	-
30	3.6	4.8	2.3	2.3	6.8	94	1019.8	4.3	1.4	1.8	4	-	-	-
31	3.1	1.8	- 2.7	- 5.1	5.9	96	1019.7	-	4.0	3.8	4	0.2	-	-

KALISZ

DNI	TEMPERATURA POWIETRZA				PRĘŻNOŚĆ PARY WODNEJ	WILGOTNOŚĆ WZGLĘDNA	CIŚNIENIE ATMOSFERYCZNE	USŁONECZNIENIE	ZACHMURZENIE	WIATR		OPAD	ŚNIEG	
	T	Max	Min	T_0	e	U	P	S	N	v	v_{max}	R_d	s_h	s_g
1	- 7.5	- 4.4	- 9.4	-11.0	3.1	89	993.4	-	6.8	1.8	3	-	13	.
2	-12.8	- 7.5	-19.4	-24.2	2.3	67	1008.2	-	6.1	2.4	5	-	13	.
3	- 6.3	- 3.1	-12.0	-12.5	3.3	85	1004.1	-	7.4	6.4	8	2.5	12	.
4	3.0	2.3	- 4.4	- 5.0	5.8	94	983.3	0.2	7.4	9.3	11	4.8	15	1.4
5	1.1	1.8	0.4	- 2.2	5.7	86	991.9	1.1	4.0	7.1	8	-	12	.
6	2.9	4.3	- 0.7	- 2.3	6.2	94	988.6	-	7.0	5.4	7	1.8	10	.
7	1.4	2.8	0.3	- 0.8	6.0	89	978.9	-	7.8	8.8	13	0.3	8	.
8	1.3	3.6	0.2	- 2.0	6.4	95	978.4	-	7.9	3.8	5	7.2	6	.
9	- 3.4	3.9	- 5.4	- 8.5	4.2	85	995.9	1.4	6.5	4.5	7	0.2	3	.
10	- 5.5	- 3.5	- 7.1	- 8.4	3.4	85	1014.8	2.7	2.1	3.3	4	-	3	.
11	- 4.7	- 1.6	- 8.1	- 9.0	3.0	71	1004.0	5.7	4.6	5.3	6	0.2	2	.
12	0.3	2.0	- 3.2	- 4.2	5.6	89	1000.9	-	7.9	5.9	7	-	3	.
13	3.8	1.4	0.7	- 1.2	5.6	87	988.6	-	7.8	6.8	9	3.7	-	-
14	3.5	2.0	- 1.0	- 2.0	5.7	90	988.0	-	7.4	7.5	9	0.9	-	-
15	- 0.5	1.5	- 2.3	- 2.0	5.5	92	990.9	-	7.5	7.8	12	1.1	2	.
16	- 1.3	0.2	- 3.3	- 5.5	5.0	90	990.5	-	7.8	5.0	7	1.5	4	.
17	1.3	2.8	- 0.4	- 2.8	5.6	85	976.7	1.3	6.4	7.6	10	0.3	8	.
18	3.6	2.2	0.0	- 2.8	5.3	83	984.4	0.9	7.1	7.3	9	0.3	9	.
19	- 2.8	0.4	- 4.3	- 8.5	4.3	81	998.6	5.8	3.4	3.0	5	-	6	.
20	- 2.0	1.7	- 4.4	- 7.2	4.6	88	993.1	4.8	1.5	1.8	3	-	6	2.4
21	2.3	5.7	- 7.2	-11.8	5.9	92	983.4	0.3	3.5	3.1	6	-	6	.
22	3.4	5.2	1.1	- 4.5	6.7	87	981.7	2.7	5.1	2.3	3	0.5	4	.
23	2.5	4.6	0.7	- 3.4	6.7	91	990.7	1.0	4.3	2.8	4	-	3	.
24	1.8	4.0	- 1.0	- 4.5	6.6	96	994.6	4.7	1.3	2.4	4	-	3	.
25	1.4	4.6	0.0	- 5.5	6.5	95	994.8	-	4.4	2.1	3	-	2	.
26	2.4	2.7	2.9	- 2.5	5.9	98	999.7	-	8.0	2.9	5	-	2	.
27	0.8	1.8	0.2	- 2.3	6.0	92	1008.1	-	7.5	5.0	6	-	-	-
28	2.3	3.0	1.7	- 0.1	6.9	96	1011.3	-	7.9	4.0	6	2.2	-	-
29	2.2	2.9	2.0	0.4	7.2	100	1014.4	-	8.0	2.4	3	0.0	-	-
30	1.4	3.5	0.5	- 0.8	6.4	94	1010.1	3.5	3.8	3.6	5	-	-	-
31	3.2	1.1	- 0.3	- 1.5	5.8	94	1008.6	-	7.3	3.8	5	0.0	-	-

ŁÓDŹ – LUBLINEK

DNI	TEMPERATURA POWIETRZA				PRĘŻNOŚĆ PARY WODNEJ	WILGOTNOŚĆ WZGLĘDNA	CIŚNIENIE ATMOSFERYCZNE	USŁONECZNIENIE	ZACHMURZENIE	WIATR		OPAD	ŚNIEG	
	T	Max	Min	T_g	e	U	P	S	N	v	v_{max}	R_d	s_k	s_g
1	− 9.1	− 4.7	−10.2	−15.2	2.2	90	986.5	−	7.5	2.4	5	0.2	3	•
2	−13.0	− 8.8	−18.4	−22.8	2.1	91	1001.3	3.9	4.0	2.3	5	0.0	4	•
3	− 7.0	− 4.2	−12.0	−11.7	3.2	88	997.7	−	7.9	7.1	10	1.2	4	•
4	− 3.9	1.9	− 4.7	− 4.9	3.4	94	974.2	−	7.6	9.1	10	0.9	6	2.0
5	3.8	1.4	0.3	− 0.9	5.7	88	983.8	0.2	7.5	8.1	9	0.4	3	•
6	3.1	2.8	− 3.6	− 5.2	5.8	94	982.4	−	7.4	6.5	9	4.3	4	•
7	3.8	2.4	0.0	− 0.4	5.8	90	971.3	−	7.9	8.6	10	2.3	3	•
8	3.4	2.6	− 0.9	− 2.2	6.2	97	973.0	−	7.9	3.8	5	7.2	3	•
9	− 4.7	3.0	− 7.6	− 8.4	3.9	84	987.7	2.8	5.8	7.0	10	0.0	2	•
10	− 5.3	− 3.6	− 7.3	− 9.5	3.6	88	1007.9	1.3	5.3	4.0	6	−	2	•
11	− 4.8	− 2.0	− 7.0	− 8.2	3.9	89	997.8	4.3	5.4	4.5	9	0.2	2	•
12	− 5.4	1.4	− 4.8	− 5.7	5.1	86	993.7	−	8.0	8.0	12	0.0	2	•
13	− 0.3	0.6	− 2.2	− 3.2	5.2	87	981.2	−	7.8	8.0	9	1.4	2	•
14	3.2	1.6	− 0.8	− 0.7	5.8	94	961.5	−	7.6	8.6	9	2.0	3	•
15	− 2.8	0.4	− 2.4	− 2.5	5.3	92	972.2	−	7.8	8.9	12	1.0	8	1.8
16	− 1.7	0.2	− 3.6	− 4.2	4.8	89	983.6	1.8	7.6	5.4	8	0.8	9	•
17	3.8	2.4	− 2.1	− 2.7	5.5	85	986.9	0.3	7.5	8.5	9	0.5	12	•
18	3.2	1.4	− 0.6	− 1.6	5.4	87	977.1	−	7.6	8.5	13	0.5	15	•
19	− 3.4	− 0.2	− 5.6	− 6.1	3.9	82	992.6	5.9	4.9	3.9	6	−	17	•
20	0.2	1.6	− 5.4	− 8.4	4.9	79	987.8	−	7.4	4.5	6	−	13	1.7
21	3.0	5.2	0.3	− 2.0	4.1	81	976.7	0.2	5.4	6.1	8	−	12	•
22	3.8	5.8	2.0	− 0.7	6.9	86	975.7	1.1	6.9	5.4	7	0.4	6	2.3
23	2.9	5.5	1.1	− 0.9	6.4	90	974.2	−	4.9	2.5	4	−	2	•
24	2.4	5.2	0.0	− 0.9	6.3	87	988.6	2.7	2.6	3.5	8	−	−	•
25	3.8	6.0	1.3	− 0.5	6.4	80	988.9	−	4.1	3.8	7	−	−	•
26	− 0.1	3.6	− 1.4	− 1.7	6.0	98	992.2	−	7.4	2.8	4	0.1	−	−
27	3.6	1.3	− 0.5	− 1.5	6.0	93	1000.5	−	8.0	4.3	8	0.1	−	−
28	1.9	2.4	1.0	0.5	6.7	96	1004.1	−	8.0	3.5	5	1.9	−	−
29	2.0	2.8	1.2	0.8	7.1	100	1008.2	−	8.0	1.4	2	0.5	−	−
30	1.1	2.6	− 0.4	− 0.9	6.4	96	1005.5	2.0	6.8	3.8	7	−	−	−
31	3.3	0.9	− 0.5	− 1.9	5.8	93	1002.4	−	7.9	3.9	5	0.1	−	−

WŁODAWA

Grudzień 197

DNI	TEMPERATURA POWIETRZA				PRĘŻNOŚĆ PARY WODNEJ	WILGOTNOŚĆ WZGLĘDNA	CIŚNIENIE ATMOSFERYCZNE	USŁONECZNIENIE	ZACHMURZENIE	WIATR		OPAD	ŚNIEG	
	T	Max	Min	T_g	e	U	P	S	N	v	v_{max}	R_d	s_k	s_g
1	− 8.1	− 5.4	−10.0	−10.4	3.2	88	984.1	−	7.6	3.5	4	0.3	5	•
2	−13.4	−10.0	−15.6	−17.3	1.9	86	999.6	6.1	0.0	2.9	4	0.0	6	•
3	− 7.7	− 4.6	−14.9	−19.5	3.1	89	999.6	1.7	7.6	6.4	13	2.3	6	•
4	− 2.7	0.7	− 5.6	− 6.9	4.7	93	976.8	−	7.8	10.9	14	2.0	9	•
5	− 3.3	1.0	− 1.1	− 3.9	5.4	90	980.8	1.1	6.6	6.3	9	0.1	14	2.0
6	− 1.3	0.1	− 3.5	− 6.2	4.7	84	985.2	−	7.9	4.3	6	4.5	13	•
7	0.8	1.8	− 0.2	− 1.7	6.2	95	971.6	−	8.0	5.1	7	1.3	15	2.1
8	1.4	0.8	− 4.0	− 6.1	4.8	87	977.9	2.0	8.0	4.3	7	3.9	8	•
9	− 6.0	2.4	−12.6	−12.7	3.9	86	985.0	−	7.0	4.9	6	0.0	7	3.3
10	− 9.7	− 4.4	−14.6	−15.8	2.6	82	1009.5	−	4.1	2.9	6	−	7	3.0
11	− 7.5	− 4.6	− 9.6	−12.0	2.6	76	1003.4	5.3	4.0	3.8	6	0.0	7	•
12	− 2.7	0.2	− 7.6	− 9.7	4.4	85	995.8	−	7.5	5.9	7	−	7	•
13	− 1.9	0.0	− 3.4	− 4.2	4.6	86	987.7	2.8	7.6	6.6	8	0.0	7	•
14	− 0.9	0.2	− 2.3	− 4.1	5.3	93	967.0	−	7.6	6.5	8	2.6	7	•
15	− 1.5	0.0	− 2.8	− 3.0	5.0	91	971.7	0.1	7.3	5.3	8	0.7	11	3.3
16	− 2.7	− 0.4	− 5.2	− 5.3	4.5	89	985.9	0.2	7.6	3.0	5	0.1	13	•
17	− 0.9	1.4	− 7.4	− 9.4	5.1	89	974.0	0.4	7.9	4.8	8	0.6	15	•
18	0.2	1.6	− 0.2	− 3.2	5.6	89	979.5	−	7.5	6.6	9	0.2	16	•
19	− 3.2	0.1	− 3.6	− 6.3	4.4	89	996.0	3.9	5.0	3.0	5	−	18	•
20	− 2.8	2.4	−10.0	−11.4	4.4	87	994.9	4.8	3.9	1.8	2	−	18	2.8
21	2.1	5.9	− 4.4	−10.7	5.9	83	987.9	1.6	4.0	2.8	6	−	16	•
22	4.0	6.2	2.2	0.2	7.3	90	981.9	0.4	6.2	3.1	7	0.1	14	2.9
23	2.1	4.5	0.1	− 2.3	6.8	96	990.0	0.5	3.5	1.5	2	−	10	•
24	2.7	7.0	− 0.8	− 4.1	6.7	90	995.2	2.5	3.5	1.8	2	−	7	2.6
25	1.4	4.7	− 1.0	− 3.3	6.2	93	996.4	−	4.0	1.8	2	−	5	2.8
26	1.9	6.4	0.1	− 1.9	6.4	91	994.4	2.5	6.5	2.9	3	0.0	4	•
27	3.7	1.2	− 0.2	− 0.5	6.0	94	1001.2	−	7.8	3.5	5	0.0	2	•
28	2.0	2.7	1.0	0.8	6.7	94	1006.3	−	7.8	3.1	4	1.1	−	−
29	1.7	2.2	1.4	0.9	6.8	98	1009.6	−	8.0	2.0	4	0.2	−	−
30	2.9	3.1	− 0.2	− 0.5	6.3	97	1009.7	0.7	7.9	1.5	3	−	−	−
31	3.4	1.4	− 0.5	− 0.9	5.9	94	1003.3	−	8.0	2.8	4	−	−	−

SULEJÓW

DNI	TEMPERATURA POWIETRZA				PRĘŻNOŚĆ PARY WODNEJ	WILGOTNOŚĆ WZGLĘDNA	CIŚNIENIE ATMOSFERYCZNE	USŁONECZNIENIE	ZACHMURZENIE	WIATR		OPAD	ŚNIEG	
	T	Max	Min	T_g	e	U	P	S	N	v	v_{max}	R_d	s_k	s_g
1	− 8.5	− 6.2	−12.2	−15.4	•	•	986.4	•	•	•	•	0.0	7	•
2	−11.2	− 8.2	−15.4	−20.6	•	•	1001.4	•	•	•	•	−	7	•
3	− 7.6	− 4.3	−11.3	−11.4	•	•	999.0	•	•	•	•	2.4	7	•
4	− 1.8	1.4	− 4.1	− 5.4	•	•	977.5	•	•	•	•	1.9	6	•
5	3.7	1.4	0.2	− 0.4	•	•	984.5	•	•	•	•	0.1	5	2.7
6	3.3	3.1	− 3.2	− 4.2	•	•	983.5	•	•	•	•	2.9	6	•
7	3.5	2.9	0.2	− 0.4	•	•	972.7	•	•	•	•	1.1	5	•
8	3.8	2.6	− 0.4	− 1.0	•	•	974.5	•	•	•	•	5.9	7	•
9	− 4.2	3.1	− 7.8	− 9.0	•	•	987.8	•	•	•	•	0.0	3	•
10	− 5.7	− 3.6	− 7.8	− 9.5	•	•	1009.1	•	•	•	•	0.0	3	•
11	− 5.2	− 2.3	− 8.4	−10.0	•	•	1000.3	•	•	•	•	0.0	3	•
12	− 1.1	0.5	− 4.4	− 6.0	•	•	995.7	•	•	•	•	0.0	3	•
13	3.2	1.4	− 1.7	− 2.8	•	•	983.1	•	•	•	•	0.4	−	−
14	3.4	1.6	− 0.5	− 1.2	•	•	963.5	•	•	•	•	1.0	2	•
15	− 3.4	0.9	− 2.4	− 2.8	•	•	973.1	•	•	•	•	0.3	10	2.1
16	− 1.8	0.8	− 3.4	− 6.6	•	•	985.4	•	•	•	•	0.2	12	•
17	3.8	1.7	− 2.3	− 3.6	•	•	972.4	•	•	•	•	0.1	14	•
18	3.2	1.7	− 0.6	− 1.2	•	•	979.2	•	•	•	•	0.1	16	•
19	− 2.9	0.1	− 4.7	−14.1	•	•	994.1	•	•	•	•	−	16	•
20	3.1	2.1	− 4.7	− 9.2	•	•	989.4	•	•	•	•	−	18	1.6
21	2.6	4.4	− 0.6	− 3.5	•	•	980.8	•	•	•	•	−	16	•
22	5.4	5.9	2.3	− 1.2	•	•	977.6	•	•	•	•	0.0	12	•
23	2.1	4.1	1.1	− 3.5	•	•	986.3	•	•	•	•	−	11	•
24	2.2	5.7	− 0.4	− 5.4	•	•	990.5	•	•	•	•	−	9	•
25	3.2	4.6	1.4	− 2.4	•	•	990.9	•	•	•	•	−	8	2.8
26	2.9	3.7	0.0	− 1.1	•	•	993.4	•	•	•	•	0.0	−	−
27	3.9	1.5	0.2	− 0.4	•	•	1002.2	•	•	•	•	0.0	−	−
28	2.2	3.1	1.2	0.4	•	•	1005.8	•	•	•	•	0.3	−	−
29	2.2	3.1	1.8	0.5	•	•	1009.1	•	•	•	•	−	−	−
30	3.5	2.3	− 0.3	− 0.4	•	•	1006.2	•	•	•	•	−	−	−
31	3.5	1.1	− 0.8	− 2.5	•	•	1002.4	•	•	•	•	0.0	−	−

LUBLIN

DNI	TEMPERATURA POWIETRZA				PRĘŻNOŚĆ PARY WODNEJ	WILGOTNOŚĆ WZGLĘDNA	CIŚNIENIE ATMOSFERYCZNE	USŁONECZNIENIE	ZACHMURZENIE	WIATR		OPAD	ŚNIEG	
	T	Max	Min	T_g	e	U	P	S	N	v	v_{max}	R_d	s_k	s_g
1	− 9.3	− 5.9	−11.3	−13.0	2.7	89	977.2	•	7.6	4.8	6	0.6	3	•
2	−13.4	−10.2	−15.6	−17.0	1.9	90	992.2	•	1.3	4.8	7	0.1	4	•
3	− 8.1	− 6.0	−15.3	−16.7	2.7	82	992.3	•	7.0	4.6	9	2.6	4	•
4	− 2.5	0.5	− 5.3	− 7.5	4.6	89	970.2	•	7.9	9.8	12	2.4	10	1.8
5	− 3.1	0.8	− 1.1	− 2.3	5.6	91	975.0	•	8.0	7.5	8	1.4	10	2.2
6	− 1.3	0.9	− 3.1	− 3.2	4.8	85	977.9	•	6.6	6.3	8	4.1	13	2.0
7	3.4	1.9	− 0.2	− 0.7	5.7	91	965.1	•	7.9	7.0	8	2.2	6	2.2
8	− 1.4	0.7	− 4.1	− 8.2	4.5	87	969.7	•	7.4	4.8	7	5.6	12	2.7
9	− 6.2	1.9	−12.3	−12.1	3.2	87	978.8	•	6.0	6.9	8	0.5	9	3.0
10	− 8.2	− 4.6	−13.8	−13.7	2.9	85	1002.4	•	4.6	3.5	5	−	10	3.0
11	− 8.3	− 5.7	−10.4	−12.9	2.5	78	995.4	•	3.9	5.8	7	0.2	10	3.2
12	− 3.1	− 0.2	− 9.8	−11.2	4.2	84	984.2	•	7.9	6.3	8	0.0	10	2.9
13	− 3.1	− 1.1	− 5.6	− 6.7	4.1	84	976.3	•	7.4	4.9	8	0.2	10	3.0
14	− 1.5	0.3	− 3.4	− 5.9	4.6	87	959.6	•	7.8	6.8	8	1.4	11	2.9
15	− 1.6	0.1	− 3.0	− 4.2	4.9	93	964.9	•	7.4	6.9	8	1.8	14	2.6
16	− 3.1	− 0.9	− 6.4	−12.0	4.4	88	978.4	•	7.6	5.0	7	0.6	16	2.8
17	− 3.8	1.3	− 5.8	− 7.2	4.9	85	966.3	•	6.9	6.6	8	0.6	18	2.6
18	− 0.7	0.4	− 1.4	− 4.4	5.1	89	972.6	•	7.3	7.6	9	0.4	21	2.5
19	− 4.0	0.4	− 8.3	−17.7	3.8	85	988.4	•	4.3	4.4	8	−	20	2.4
20	− 3.6	3.0	− 9.2	−16.8	4.3	77	985.7	•	4.8	3.5	5	−	20	2.2
21	2.4	5.3	− 3.2	−11.2	6.1	84	978.9	•	4.9	4.1	7	−	18	2.4
22	4.0	5.0	2.8	0.2	7.0	87	973.4	•	6.3	4.3	7	0.0	16	2.6
23	3.0	5.3	0.7	− 3.1	6.8	90	981.9	•	4.4	2.5	5	−	14	2.7
24	3.7	5.4	0.4	− 5.0	6.8	86	986.8	•	4.0	3.4	5	−	12	2.8
25	3.8	5.9	1.9	− 3.2	6.4	85	987.6	•	5.9	3.1	4	−	10	2.8
26	2.4	5.1	− 0.7	− 0.7	6.3	88	986.6	•	7.3	3.0	4	0.0	8	3.0
27	3.4	0.9	− 0.5	− 0.8	5.8	92	994.7	•	7.9	5.3	7	0.1	6	3.0
28	1.4	2.1	0.4	− 0.2	6.4	93	998.3	•	7.6	4.3	9	0.7	5	3.2
29	1.5	2.0	0.7	0.2	6.7	98	1002.4	•	8.0	2.9	4	0.5	4	•
30	1.0	2.0	0.0	− 1.4	6.2	96	1001.3	•	6.8	2.4	3	−	−	•
31	2.1	0.7	− 1.0	− 2.4	5.6	91	995.9	•	7.1	4.4	9	0.1	−	−

LEGNICA

DNI	TEMPERATURA POWIETRZA T	Max	Min	T_0	PRĘŻNOŚĆ PARY WODNEJ e	WILGOTNOŚĆ WZGLĘDNA U	CIŚNIENIE ATMOSFERYCZNE P	USŁONECZNIENIE S	ZACHMURZENIE N	WIATR v	v_{max}	OPAD R_d	ŚNIEG s_h	s_g
1	− 6.2	− 4.6	− 7.6	− 7.8	3.4	88	996.7	.	8.0	4.5	6	1.4	21	2.2
2	− 8.5	− 5.6	−10.2	−15.3	2.9	88	1011.4	.	5.8	4.4	5	0.0	22	.
3	− 4.6	− 0.2	−14.4	−22.9	3.2	74	1008.1	.	6.9	4.9	7	1.6	15	.
4	2.1	3.5	− 1.1	− 3.4	5.9	82	998.9	.	7.8	7.8	8	2.1	10	.
5	1.7	3.0	1.1	− 1.1	5.6	82	997.7	.	4.9	5.9	7	0.0	4	.
6	3.2	6.5	0.2	− 2.0	4.3	81	992.0	.	5.0	4.6	7	1.6	3	.
7	2.7	3.8	1.5	0.4	5.6	76	984.2	.	7.6	8.4	13	0.3	.	.
8	3.8	7.8	0.0	− 2.0	4.5	61	979.7	.	7.8	4.1	7	4.8	.	.
9	− 1.9	7.2	− 3.6	− 6.9	4.5	82	1000.4	.	7.4	4.6	6	0.6	4	.
10	− 5.2	− 2.4	− 8.7	−12.2	3.1	75	1017.4	.	2.4	2.4	4	−	4	.
11	− 5.9	− 0.7	−12.6	−15.3	3.0	76	1006.2	.	5.0	2.4	5	0.0	3	.
12	1.9	3.1	− 2.5	− 4.6	5.3	76	1004.7	.	7.5	4.8	8	−	3	.
13	2.8	4.4	0.5	− 1.2	5.4	72	989.0	.	7.9	4.1	7	0.1	2	.
14	2.0	4.0	0.6	− 0.8	5.2	74	972.3	.	5.3	7.4	10	1.4	.	.
15	− 0.3	1.7	− 1.8	− 3.3	5.0	83	987.0	.	6.1	6.4	8	0.9	2	.
16	0.7	2.4	− 2.0	− 6.2	4.9	76	993.4	.	7.8	3.5	6	1.8	4	.
17	3.0	4.4	0.9	− 0.4	5.5	73	980.9	.	5.9	6.0	7	0.5	.	.
18	1.1	3.2	− 0.3	− 2.0	4.8	73	989.2	.	4.1	6.8	7	0.2	2	.
19	− 2.4	2.8	− 4.0	− 8.1	4.4	75	999.9	.	2.6	2.3	4	−	2	.
20	− 3.7	0.2	− 6.4	− 9.2	4.3	92	994.2	.	0.0	0.9	2	−	2	.
21	2.0	9.2	− 4.7	− 9.7	6.0	85	989.4	.	4.6	2.4	5	−	2	.
22	3.3	7.7	0.7	− 2.5	6.7	87	983.2	.	5.1	1.6	3	−	.	.
23	3.3	8.0	0.5	− 2.4	6.9	88	991.7	.	5.1	1.6	3	−	.	.
24	− 1.3	3.6	− 4.0	− 4.6	5.4	96	995.4	.	4.6	0.8	2	−	.	.
25	− 0.4	3.1	− 2.6	− 5.4	5.7	96	996.7	.	5.6	0.9	2	0.0	.	.
26	1.2	1.6	− 0.2	− 1.0	6.3	95	1002.7	.	8.0	2.4	3	0.5	.	.
27	2.8	3.8	0.8	− 1.2	6.1	82	1011.4	.	5.8	2.8	5	−	.	.
28	4.1	5.5	2.8	0.1	7.3	89	1014.3	.	7.9	1.6	4	0.4	.	.
29	4.7	4.7	4.1	1.6	7.6	89	1017.2	.	6.0	2.3	4	0.0	.	.
30	1.9	5.5	− 1.4	− 4.1	5.9	84	1010.9	.	0.1	2.5	6	−	.	.
31	0.3	1.8	− 3.0	− 5.1	5.8	91	1011.9	.	4.9	2.8	5	0.0	−	−

WIELUŃ

Grudzień 1973

DNI	TEMPERATURA POWIETRZA T	Max	Min	T_0	PRĘŻNOŚĆ PARY WODNEJ e	WILGOTNOŚĆ WZGLĘDNA U	CIŚNIENIE ATMOSFERYCZNE P	USŁONECZNIENIE S	ZACHMURZENIE N	WIATR v	v_{max}	OPAD R_d	ŚNIEG s_h	s_g
1	− 7.3	− 4.8	− 8.7	−11.2	3.2	90	986.1	−	7.8	1.3	2	−	10	.
2	−11.8	− 7.3	−16.1	−21.3	2.4	94	1001.3	−	8.0	1.0	2	0.3	10	.
3	− 7.7	− 4.3	−12.9	−19.8	2.7	80	998.2	−	6.9	4.6	7	5.6	9	.
4	− 1.1	1.6	− 5.0	− 5.4	5.2	91	978.0	−	7.5	6.3	7	5.4	14	2.1
5	1.0	2.0	0.0	− 2.8	5.6	85	985.5	0.0	7.0	5.0	6	0.1	17	2.9
6	3.8	3.9	− 1.5	− 4.9	6.1	93	983.4	−	6.9	3.6	6	2.6	13	2.7
7	1.0	3.8	0.0	− 1.5	5.8	89	973.3	−	7.5	5.4	7	3.8	9	3.0
8	1.4	3.2	− 0.4	− 2.3	6.4	95	972.7	−	8.0	3.5	7	5.6	10	3.2
9	− 3.2	4.0	− 5.7	− 8.6	4.3	86	986.4	0.6	5.5	3.6	5	0.2	10	2.4
10	− 5.3	− 3.1	− 7.9	−12.7	3.4	83	1008.3	3.8	3.4	2.1	4	−	19	2.7
11	− 4.7	− 1.7	− 6.8	−10.2	3.0	69	998.5	4.8	6.8	5.6	7	0.5	10	.
12	− 0.5	1.2	− 4.9	− 8.4	5.1	86	995.3	−	7.8	3.3	5	0.0	11	.
13	− 3.4	0.8	− 3.2	− 6.2	5.2	88	981.8	−	7.4	5.6	7	1.8	8	.
14	− 3.4	1.9	− 1.0	− 2.4	5.7	90	963.1	−	7.4	5.9	8	5.1	12	.
15	− 3.8	0.7	− 2.5	− 3.8	5.2	92	974.2	−	7.1	5.5	6	2.1	16	2.4
16	− 1.6	0.1	− 3.1	− 4.5	5.0	91	984.9	−	7.9	3.4	5	2.6	18	.
17	0.9	2.5	− 1.2	− 3.3	5.5	84	971.7	2.7	5.3	5.1	6	1.2	20	.
18	0.3	1.8	− 0.6	− 3.6	5.3	84	979.3	−	7.5	4.8	6	0.3	23	.
19	− 2.8	0.5	− 6.2	−11.8	4.0	81	992.5	4.2	4.5	2.8	4	−	17	2.7
20	3.0	4.1	− 3.0	−11.3	5.2	86	987.0	1.6	4.9	1.4	3	−	17	2.8
21	3.0	7.0	− 4.4	−10.4	6.4	85	977.6	0.0	5.1	2.6	4	−	14	3.0
22	4.7	6.7	2.0	− 0.1	7.1	83	975.9	0.1	5.6	3.8	6	1.0	7	4.6
23	2.9	6.9	1.4	− 2.1	6.8	90	984.7	0.7	5.3	2.1	3	−	6	3.3
24	4.2	8.5	0.4	− 2.9	7.0	85	987.9	4.4	0.9	2.3	4	−	−	−
25	4.7	7.8	2.6	− 1.4	7.1	83	988.7	−	4.6	2.4	3	−	−	−
26	3.4	4.9	− 1.0	− 2.6	6.2	99	992.8	−	7.0	1.1	2	0.1	−	−
27	1.3	2.4	− 0.2	− 1.5	6.0	89	1002.0	−	8.0	2.9	5	0.0	−	−
28	3.0	4.1	2.0	− 0.1	7.0	92	1005.4	−	7.8	1.9	3	3.1	−	−
29	3.3	4.0	2.5	0.7	7.7	100	1006.4	−	8.0	1.6	2	0.5	−	−
30	1.9	4.3	0.7	− 1.3	6.3	90	1004.2	3.5	1.8	3.1	5	−	−	−
31	0.2	1.7	− 0.9	− 2.5	5.8	93	1002.2	−	5.9	2.4	3	0.2	−	−

ZGORZELEC

DNI	TEMPERATURA POWIETRZA T	Max	Min	T_0	PRĘŻNOŚĆ PARY WODNEJ e	WILGOTNOŚĆ WZGLĘDNA U	CIŚNIENIE ATMOSFERYCZNE P	USŁONECZNIENIE S	ZACHMURZENIE N	WIATR v	v_{max}	OPAD R_d	ŚNIEG s_h	s_g
1	− 7.8	− 6.1	− 9.0	−12.4	3.	.	988.7	−	.	.	.	1.1	19	1.4
2	− 9.3	− 4.4	−12.2	−18.4	2.	.	1002.5	0.5	.	.	.	−	28	.
3	− 8.4	− 6.1	−12.6	−18.5	2.	.	1000.5	−	.	.	.	0.1	28	.
4	0.2	3.5	− 4.1	− 6.9	3.	.	982.7	−	.	.	.	1.2	22	.
5	1.5	3.2	1.1	− 1.9	.	.	990.3	1.9	.	.	.	0.0	6	4.0
6	2.8	7.0	0.1	− 3.4	.	.	985.3	−	.	.	.	2.0	3	.
7	2.1	4.2	0.4	− 0.1	.	.	977.1	−	.	.	.	2.8	1	.
8	2.4	5.3	− 0.3	− 1.4	.	.	970.6	−	.	.	.	4.8	1	.
9	− 2.2	4.7	− 4.1	− 7.8	.	.	992.0	1.7	.	.	.	0.9	2	.
10	− 6.7	− 3.0	−11.1	−12.8	.	.	1007.6	6.2	.	.	.	−	3	.
11	− 5.7	− 2.3	− 8.4	− 9.4	.	.	997.5	4.9	.	.	.	0.2	−	−
12	− 3.2	1.6	− 5.3	− 7.9	.	.	996.4	−	.	.	.	0.0	2	.
13	1.3	3.3	− 0.5	− 3.8	.	.	980.4	−	.	.	.	4.1	1	.
14	3.9	5.4	2.6	− 1.0	.	.	984.9	0.1	.	.	.	0.5	1	.
15	− 1.1	1.4	− 2.1	− 3.7	.	.	980.4	−	.	.	.	1.9	5	.
16	− 3.7	0.5	− 7.7	− 9.6	.	.	984.9	−	.	.	.	0.6	4	.
17	2.0	3.3	− 0.4	− 1.0	.	.	972.9	0.4	.	.	.	0.3	5	.
18	3.1	3.8	− 1.3	− 4.6	.	.	981.3	0.2	.	.	.	−	4	.
19	− 4.3	2.4	− 8.6	−12.8	.	.	990.7	5.0	.	.	.	−	.	.
20	− 3.2	1.8	−10.2	−13.9	.	.	985.3	3.9	.	.	.	−	4	.
21	3.1	7.2	− 0.1	−12.8	.	.	974.4	0.6	.	.	.	−	3	.
22	3.8	4.6	1.4	− 0.3	.	.	974.7	−	.	.	.	0.0	−	−
23	4.6	6.4	3.0	0.0	.	.	982.6	1.1	.	.	.	−	−	−
24	2.2	4.8	2.0	− 2.3	.	.	986.3	0.7	.	.	.	0.0	−	−
25	1.2	4.8	1.0	− 3.1	.	.	988.2	0.8	.	.	.	−	−	−
26	0.8	2.2	0.2	0.3	.	.	994.2	−	.	.	.	0.1	−	−
27	1.5	2.4	0.5	− 1.0	.	.	1002.7	−	.	.	.	0.8	−	−
28	2.4	3.3	2.0	1.1	.	.	1005.8	−	.	.	.	−	−	−
29	2.3	2.8	2.3	2.0	.	.	1008.1	0.9	.	.	.	−	−	−
30	2.0	3.4	1.3	− 0.6	.	.	1001.5	4.2	.	.	.	−	−	−
31	2.4	2.8	2.2	2.0	.	.	1003.1	−	.	.	.	0.0	−	−

WROCŁAW-STRACHOWICE

DNI	TEMPERATURA POWIETRZA T	Max	Min	T_0	PRĘŻNOŚĆ PARY WODNEJ e	WILGOTNOŚĆ WZGLĘDNA U	CIŚNIENIE ATMOSFERYCZNE P	USŁONECZNIENIE S	ZACHMURZENIE N	WIATR v	v_{max}	OPAD R_d	ŚNIEG s_h	s_g
1	− 6.3	− 4.7	− 8.0	−12.4	3.3	88	996.9	1.0	7.4	4.0	9	0.5	12	.
2	− 9.6	− 5.4	−15.0	−25.6	2.7	69	1012.1	3.4	4.6	3.4	7	0.0	15	.
3	− 8.5	− 4.2	−19.6	−26.4	2.6	78	1009.3	−	5.8	6.6	13	2.5	16	.
4	0.5	3.3	− 4.8	− 5.8	5.4	88	989.4	0.7	7.3	10.5	12	1.6	14	.
5	1.4	3.0	0.5	− 3.6	5.9	87	997.4	2.9	3.6	8.0	9	0.2	−	−
6	2.0	5.7	− 2.1	− 7.5	6.0	85	993.0	−	6.5	6.1	10	1.2	−	−
7	2.4	3.9	0.8	− 0.2	5.9	81	984.4	−	7.4	11.6	14	1.0	−	−
8	2.9	4.8	0.1	− 1.7	7.2	95	981.2	−	7.9	4.9	8	4.4	−	−
9	− 3.1	6.4	− 6.4	−12.1	4.4	87	1000.1	1.8	7.1	5.3	9	0.1	5	.
10	− 6.6	− 3.3	−10.6	−18.4	3.2	86	1018.4	4.1	2.9	2.1	4	−	4	.
11	− 4.7	− 1.1	−12.0	−17.1	3.2	74	1007.5	5.1	4.3	4.1	8	0.0	3	.
12	3.8	1.9	− 1.9	− 3.7	5.2	79	1005.4	−	7.5	6.0	9	0.0	3	.
13	1.8	3.6	0.2	− 1.7	5.5	79	990.5	−	6.9	7.1	9	1.5	2	.
14	1.7	3.7	0.5	− 0.8	5.4	78	973.0	−	6.0	10.9	14	0.3	−	−
15	− 3.3	1.6	− 1.4	− 3.7	5.2	86	986.8	−	7.0	9.1	13	0.2	2	.
16	− 3.1	1.7	− 2.7	− 5.8	5.0	82	994.5	0.1	7.8	5.5	7	2.0	2	.
17	1.9	4.1	0.5	− 0.2	5.5	78	981.6	2.1	4.5	7.8	11	0.0	3	.
18	1.2	2.9	0.5	− 3.0	5.0	75	989.8	1.3	5.3	7.4	10	0.0	−	−
19	− 1.2	2.4	− 4.0	− 8.8	4.5	82	1001.1	4.2	2.4	3.0	5	−	−	−
20	− 2.5	3.7	− 8.2	− 9.6	4.6	91	995.3	3.2	0.4	1.3	4	−	−	−
21	2.1	8.2	− 6.4	−10.1	6.2	86	985.0	1.4	4.6	4.4	6	−	−	−
22	3.8	6.7	1.1	− 3.8	6.7	85	984.5	0.5	4.9	2.8	4	0.4	−	−
23	2.3	4.8	0.3	− 3.3	6.5	89	993.1	0.4	4.6	2.1	4	−	−	−
24	1.3	6.7	− 4.4	− 7.5	6.3	93	996.2	4.1	1.9	1.9	4	−	−	−
25	3.6	7.7	− 3.3	− 6.3	6.2	86	997.3	1.1	5.1	0.8	2	0.0	−	−
26	3.8	3.7	− 1.0	− 3.0	6.4	99	1003.2	−	8.0	2.0	4	0.2	−	−
27	1.5	2.9	− 1.8	− 4.9	6.0	89	1012.2	−	6.9	2.3	5	−	−	−
28	3.2	4.6	1.9	0.3	7.0	91	1015.1	−	7.9	2.9	5	1.4	−	−
29	3.7	5.6	3.0	2.2	7.7	97	1016.1	−	7.3	1.3	2	0.2	−	−
30	1.3	5.2	− 2.7	− 6.1	6.1	90	1012.5	4.9	0.3	4.0	7	−	−	−
31	3.1	2.1	− 4.1	− 6.9	6.7	92	1012.4	−	5.9	2.8	4	0.1	−	−

Tablica II

JELENIA GÓRA

DNI	TEMPERATURA POWIETRZA T	Max	Min	T_g	PRĘŻNOŚĆ PARY WODNEJ e	WILGOTNOŚĆ WZGLĘDNA U	CIŚNIENIE ATMOSFERYCZNE P	USŁONECZNIENIE S	ZACHMURZENIE N	WIATR v	v_{max}	OPAD R_d	ŚNIEG s_h	s_g
1	- 8.0	- 6.5	- 8.5	-13.2	2.8	85	968.8	-	7.9	3.9	7	2.4	19	1.1
2	-14.8	- 7.6	-23.1	-25.9	1.9	87	984.2	4.8	5.3	0.0	0	0.0	22	-
3	-12.1	- 1.7	-24.8	-28.9	2.3	78	982.1	-	4.9	4.0	10	0.2	22	-
4	1.4	3.1	- 4.0	- 5.5	5.5	80	984.3	-	7.5	9.6	18	1.4	22	2.2
5	0.6	2.3	- 0.2	- 4.8	5.7	90	972.1	0.6	6.4	6.5	8	0.3	15	1.5
6	1.6	5.5	- 5.6	-10.5	5.7	83	964.7	-	6.3	5.1	10	1.4	15	-
7	1.3	3.1	- 0.2	- 2.9	5.2	79	959.4	-	7.6	10.0	14	3.2	10	-
8	3.0	7.2	- 3.5	- 8.2	4.0	79	954.3	-	7.9	4.6	7	4.7	13	2.1
9	- 3.1	5.5	- 5.0	- 8.6	4.2	86	973.9	0.2	7.6	4.3	8	0.7	10	2.9
10	-13.1	- 3.7	-16.4	-20.4	2.5	76	984.7	5.1	3.6	0.4	2	-	12	2.0
11	- 6.3	- 1.9	-15.2	-19.1	2.7	67	979.4	6.9	4.0	1.6	8	0.1	12	-
12	3.7	1.8	- 5.1	- 8.1	5.3	82	978.8	-	7.5	4.8	7	0.0	10	-
13	1.3	3.1	- 0.8	- 3.7	5.3	79	983.7	-	7.3	5.8	8	2.5	10	-
14	3.7	2.8	- 0.4	- 2.4	5.1	78	988.0	0.2	6.9	9.4	12	0.4	10	2.9
15	- 1.9	0.5	- 3.0	- 5.3	4.9	91	981.6	-	7.9	9.1	11	1.9	13	3.5
16	- 3.5	1.3	- 3.0	- 8.5	4.9	82	987.2	-	7.6	3.4	10	0.4	14	-
17	1.7	2.5	- 1.2	- 1.8	5.0	73	988.1	0.3	7.4	8.3	10	0.0	10	-
18	3.0	2.1	- 1.5	- 4.5	4.4	72	983.7	3.0	6.4	5.3	10	0.2	7	-
19	- 4.1	1.1	-12.1	-14.8	3.6	80	973.2	5.2	2.9	1.9	6	-	9	-
20	- 8.4	1.7	-13.2	-15.8	3.1	91	967.8	5.1	0.3	0.1	1	-	8	4.3
21	- 3.1	7.2	-12.5	-15.3	5.1	80	957.8	0.9	5.0	2.0	7	-	6	-
22	3.8	4.6	- 1.1	- 4.2	6.3	78	957.6	1.2	5.0	2.4	8	-	4	-
23	2.6	4.6	- 0.5	- 2.5	6.4	88	965.7	1.2	4.1	0.5	2	-	4	-
24	- 3.5	7.0	- 5.0	- 7.2	5.5	82	969.1	3.8	4.9	0.3	2	-	-	-
25	- 3.8	2.7	- 4.0	- 5.7	5.4	96	970.4	-	8.3	0.6	2	0.4	-	-
26	3.5	1.5	0.0	0.1	6.1	97	976.2	-	8.0	0.9	2	0.3	-	-
27	3.1	1.6	- 4.0	- 6.2	5.7	93	985.0	-	6.5	0.3	2	0.0	-	-
28	3.5	2.4	- 3.2	- 4.7	6.1	96	988.2	-	6.5	0.1	1	0.9	-	-
29	1.3	4.7	- 0.2	- 3.0	6.5	97	990.7	0.3	5.0	0.1	1	0.1	-	-
30	1.6	5.3	- 5.6	- 6.9	5.0	91	984.0	6.9	8.5	0.8	2	-	-	-
31	- 2.5	0.5	- 7.0	- 8.8	4.9	94	985.0	-	6.0	0.8	2	0.1	-	-

KIELCE

Grudzień 1973

DNI	TEMPERATURA POWIETRZA T	Max	Min	T_g	PRĘŻNOŚĆ PARY WODNEJ e	WILGOTNOŚĆ WZGLĘDNA U	CIŚNIENIE ATMOSFERYCZNE P	USŁONECZNIENIE S	ZACHMURZENIE N	WIATR v	v_{max}	OPAD R_d	ŚNIEG s_h	s_g
1	- 8.6	- 7.5	-14.0	-22.0	2.9	92	975.7	.	7.1	2.6	4	0.1	14	-
2	-11.3	- 8.3	-14.0	-17.5	2.4	90	991.3	.	5.6	2.1	3	0.1	11	-
3	- 8.0	- 5.9	-13.0	-12.6	2.5	76	990.8	.	6.0	3.9	7	4.3	10	-
4	- 2.5	0.2	- 6.5	- 8.1	4.5	87	969.8	.	7.8	7.1	10	3.3	12	-
5	- 3.1	1.0	- 0.7	- 1.0	5.7	94	975.2	.	7.8	4.8	6	3.2	12	1.5
6	0.0	3.1	- 3.1	- 8.9	5.5	90	979.8	.	7.5	4.4	6	4.1	14	-
7	3.4	3.3	- 0.4	- 1.2	5.8	92	984.5	.	7.6	6.1	8	6.8	9	-
8	0.2	1.6	- 1.4	- 2.1	6.0	96	986.3	.	8.0	3.5	5	8.1	14	-
9	- 4.4	3.4	- 9.6	- 7.7	4.2	85	977.1	.	5.3	4.5	7	0.7	9	-
10	- 8.3	- 3.8	-14.2	-16.9	2.9	86	999.7	.	3.9	1.1	3	0.0	8	1.9
11	- 9.1	- 4.5	-13.5	-19.2	2.3	77	992.2	.	4.0	1.4	3	0.0	8	-
12	- 2.2	- 0.3	- 0.4	-17.5	4.1	78	987.2	.	7.4	4.8	5	0.0	8	-
13	0.4	1.6	- 2.8	- 4.9	4.7	79	976.2	.	6.9	4.5	6	1.4	7	-
14	0.3	1.0	- 1.4	- 3.2	5.3	88	956.4	.	7.5	5.6	8	6.3	9	-
15	1.2	0.2	- 2.7	- 5.7	4.8	86	964.2	.	8.8	6.4	7	2.6	14	1.6
16	- 2.7	0.1	- 4.7	- 7.8	4.6	93	976.4	.	7.3	3.4	5	0.9	19	-
17	0.2	1.8	- 3.0	- 6.9	5.2	84	964.6	.	5.8	4.9	6	1.3	21	-
18	0.3	1.4	- 1.3	- 4.8	4.8	80	971.5	.	6.9	4.9	6	1.0	19	1.6
19	2.8	0.9	- 4.7	-15.9	3.4	79	985.4	.	3.1	2.1	5	-	19	-
20	9.7	3.1	- 4.9	-13.8	4.5	77	981.0	.	3.0	3.5	5	-	18	1.6
21	2.0	4.6	- 3.5	-12.0	6.0	85	973.5	.	3.6	4.5	5	-	17	-
22	3.6	5.4	2.3	- 1.2	6.7	85	969.6	.	4.3	2.9	3	1.0	12	1.7
23	2.7	6.2	0.5	- 4.4	6.7	90	978.0	.	3.5	2.3	4	-	11	2.2
24	2.7	6.3	- 0.9	- 7.4	6.5	87	982.6	.	3.3	2.6	4	-	10	2.8
25	3.0	4.8	0.8	- 2.7	6.6	87	983.3	.	4.4	3.0	4	-	10	2.6
26	1.6	3.7	- 0.4	- 1.0	6.3	92	983.8	.	6.8	1.4	3	0.0	7	2.9
27	0.7	1.5	- 0.5	- 0.5	5.9	91	993.1	.	8.0	2.5	3	0.1	6	1.6
28	2.0	3.0	1.1	0.2	6.4	91	997.1	.	8.0	1.4	3	0.4	4	-
29	2.0	2.7	1.6	0.3	6.8	97	999.8	.	8.0	0.5	1	0.1	2	-
30	0.5	2.4	- 1.1	- 4.7	6.0	95	997.0	.	4.3	2.0	3	-	2	-
31	- 0.1	1.1	- 2.2	- 6.7	5.4	92	993.4	.	7.0	2.0	3	0.3	2	-

CZĘSTOCHOWA

DNI	TEMPERATURA POWIETRZA T	Max	Min	T_g	PRĘŻNOŚĆ PARY WODNEJ e	WILGOTNOŚĆ WZGLĘDNA U	CIŚNIENIE ATMOSFERYCZNE P	USŁONECZNIENIE S	ZACHMURZENIE N	WIATR v	v_{max}	OPAD R_d	ŚNIEG s_h	s_g
1	- 7.7	- 6.2	- 8.9	-12.1	3.1	89	974.0	2.8	7.3	1.0	1	0.0	5	-
2	-13.5	- 8.8	-12.6	-15.8	2.7	97	984.1	1.7	7.6	1.5	3	-	5	-
3	- 9.1	- 6.2	-13.2	-16.4	2.8	89	988.9	0.9	6.9	4.6	9	1.1	5	-
4	- 3.0	0.6	- 7.9	- 8.1	4.8	95	988.2	-	7.9	8.4	9	2.8	6	-
5	0.1	0.8	- 0.1	- 3.6	5.7	92	974.6	-	8.0	6.9	9	1.2	9	2.0
6	3.2	3.0	- 2.1	- 5.9	5.9	96	973.7	-	8.0	4.4	8	5.0	12	2.1
7	3.0	3.8	- 0.9	- 0.8	5.9	95	983.0	-	7.9	6.3	10	2.5	8	3.9
8	3.9	3.2	- 0.9	- 2.2	6.4	97	982.8	-	8.0	3.8	5	5.2	10	4.1
9	- 4.0	3.1	- 7.0	- 9.8	4.4	92	976.3	0.8	7.0	6.3	10	1.3	6	4.3
10	- 6.3	- 4.8	- 8.1	-11.1	3.4	90	997.0	4.4	4.4	2.5	3	-	6	3.3
11	- 5.5	- 2.3	- 9.1	-10.8	2.9	72	988.4	5.6	2.5	7.0	10	0.1	6	-
12	- 2.8	- 1.3	- 5.0	- 7.4	4.2	85	984.9	-	7.5	5.9	9	-	6	-
13	- 1.2	0.2	- 2.9	- 5.7	5.3	95	972.4	-	7.9	7.5	10	2.8	6	-
14	- 3.3	1.2	- 1.4	- 3.1	5.1	92	953.5	0.5	7.3	8.6	12	1.7	8	2.8
15	- 1.6	- 0.1	- 2.6	- 4.5	5.1	94	969.0	-	7.0	7.8	10	4.2	10	2.8
16	- 2.3	- 0.8	- 3.9	- 5.7	4.8	93	974.0	1.7	6.9	4.8	8	0.4	13	-
17	0.1	1.8	- 1.8	- 3.0	5.5	89	962.6	3.7	7.3	5.6	8	0.5	14	-
18	0.5	0.9	- 1.3	- 3.5	5.2	88	968.6	-	7.8	6.1	8	0.1	15	3.2
19	2.5	0.2	- 4.5	- 9.9	4.1	81	981.8	4.4	2.9	3.3	4	-	16	-
20	1.0	3.6	- 1.7	- 5.6	5.7	87	976.5	-	6.5	2.6	3	-	16	2.9
21	4.1	7.7	- 0.1	- 3.8	7.5	90	968.3	0.3	6.0	2.6	4	-	14	3.0
22	4.9	6.9	3.9	0.0	7.7	89	965.4	0.4	6.3	2.6	5	0.0	12	4.0
23	3.6	7.6	1.9	- 1.0	7.2	91	974.4	2.3	6.1	2.4	3	-	6	4.0
24	4.8	8.4	2.0	- 3.4	7.4	87	977.6	3.5	1.5	2.9	4	-	-	-
25	5.2	7.1	3.6	0.9	7.9	90	978.9	-	6.1	3.3	4	-	-	-
26	1.4	5.6	- 0.3	- 0.6	6.4	95	981.2	-	7.9	2.3	4	0.0	-	-
27	2.6	1.4	- 0.4	- 1.9	6.1	98	990.8	-	8.0	3.0	5	-	-	-
28	1.9	2.9	1.4	0.5	6.7	96	994.2	-	8.0	1.8	3	0.3	-	-
29	2.0	2.7	1.5	0.8	7.0	99	997.3	-	8.0	1.3	3	-	-	-
30	0.4	2.6	- 1.4	- 1.8	6.1	96	993.5	-	7.0	2.9	4	-	-	-
31	2.1	1.0	- 1.6	- 2.9	5.7	93	990.9	-	6.6	3.8	8	-	-	-

ŚNIEŻKA

DNI	TEMPERATURA POWIETRZA T	Max	Min	T_g	PRĘŻNOŚĆ PARY WODNEJ e	WILGOTNOŚĆ WZGLĘDNA U	CIŚNIENIE ATMOSFERYCZNE P	USŁONECZNIENIE S	ZACHMURZENIE N	WIATR v	v_{max}	OPAD R_d	ŚNIEG s_h	s_g
1	-16.1	-14.7	-17.1	.	1.5	87	821.8	-	7.5	13.4	17	5.2	48	3.3
2	-14.5	- 9.6	-17.3	.	1.6	87	834.0	1.1	2.6	4.6	11	-	53	-
3	-13.4	-10.8	-16.7	.	1.6	81	833.3	0.5	5.3	25.3	36	2.5	53	-
4	- 7.3	- 4.7	-11.0	.	3.4	94	819.8	-	8.0	33.8	36	4.8	53	-
5	- 8.4	- 7.0	- 9.4	.	3.1	93	826.4	-	8.0	24.4	30	9.0	58	3.3
6	- 5.7	- 3.4	- 9.2	.	3.9	96	823.6	-	7.5	26.6	36	3.4	60	-
7	- 8.0	- 5.8	- 8.4	.	3.3	88	816.1	-	7.9	38.0	38	5.2	63	-
8	- 5.2	- 1.8	- 9.4	.	4.1	98	814.9	-	7.9	19.9	28	3.5	67	-
9	-10.8	- 3.2	-13.8	.	2.7	95	826.2	-	7.6	18.8	29	9.3	69	-
10	-13.9	- 8.7	-14.2	.	1.6	89	841.3	7.4	3.5	10.1	18	-	78	3.9
11	- 6.3	- 2.9	-10.9	.	1.4	86	831.4	7.2	4.9	20.1	29	0.2	78	-
12	- 7.6	- 4.1	- 8.5	.	3.1	92	833.1	1.0	4.8	21.6	26	1.1	70	-
13	- 8.3	- 6.2	-10.5	.	3.1	93	820.3	-	8.0	23.0	30	11.8	71	-
14	- 8.9	- 6.2	-10.4	.	2.9	94	806.7	-	7.9	24.0	30	1.4	81	-
15	-13.8	- 9.4	-11.9	.	2.5	93	816.4	-	7.9	23.1	32	13.4	80	4.2
16	- 9.7	- 7.9	-11.5	.	2.8	95	823.1	-	7.5	22.1	28	2.8	86	-
17	- 8.2	- 4.8	- 8.4	.	3.2	97	814.3	-	8.0	22.9	28	6.5	91	-
18	- 9.4	- 8.2	-10.0	.	2.8	96	819.5	0.5	7.4	19.9	25	2.1	95	-
19	- 9.4	- 8.4	-10.5	.	2.7	90	828.7	3.6	6.0	12.3	16	0.1	96	-
20	- 3.1	6.5	- 8.9	.	3.2	91	827.9	1.1	8.5	5.0	12	-	96	4.2
21	- 1.4	1.0	- 2.7	.	4.5	90	814.5	1.2	6.9	18.4	21	-	90	-
22	- 3.3	- 0.8	- 5.0	.	4.7	97	818.2	-	6.6	19.5	25	2.2	90	-
23	- 3.8	0.7	- 9.0	.	5.2	91	826.4	3.0	5.9	12.3	25	-	92	-
24	1.7	2.9	0.2	.	4.0	88	830.8	4.5	3.3	6.0	10	-	90	-
25	3.7	3.8	1.4	.	4.5	72	830.9	0.4	7.1	4.4	13	-	88	4.9
26	3.8	3.8	- 3.9	.	4.6	81	833.0	7.1	0.9	5.3	8	-	86	5.2
27	2.6	- 2.1	- 4.9	.	4.0	80	840.6	-	4.4	10.5	15	0.1	85	-
28	1.1	3.2	- 3.7	.	4.7	86	844.1	-	5.9	8.5	12	0.7	83	-
29	2.1	- 0.2	- 3.2	.	4.1	88	846.4	1.9	6.8	9.0	15	0.7	83	-
30	3.4	4.2	- 0.1	.	4.9	80	840.9	2.1	2.5	15.9	20	0.1	82	-
31	- 3.6	2.3	- 8.9	.	3.6	89	838.2	-	4.8	8.9	12	0.9	80	3.4

SANOK

DNI	TEMPERATURA POWIETRZA				PRĘŻNOŚĆ PARY WODNEJ	WILGOTNOŚĆ WZGLĘDNA	CIŚNIENIE ATMOSFERYCZNE	USŁONECZNIENIE	ZACHMURZENIE	WIATR		OPAD	ŚNIEG	
	T	Max	Min	T_g	e	U	P	S	N	v	v_{max}	R_d	s_h	s_g
1	- 8.2	- 5.0	-10.3	-13.4	2.9	88	978.9	.	8.0	4.1	6	2.3	4	.
2	-13.6	- 8.8	-19.6	-19.6	1.8	84	995.6	.	0.0	3.4	5	0.0	5	.
3	- 8.8	- 6.4	-15.7	-20.0	2.3	75	997.2	.	5.3	5.9	12	0.0	5	.
4	- 4.9	- 4.1	- 7.2	- 9.3	3.5	83	975.4	.	8.0	9.4	12	2.4	4	.
5	3.0	1.3	- 4.2	- 5.2	5.7	93	978.2	.	7.5	6.8	8	1.3	4	.
6	- 1.0	0.2	- 4.5	- 7.6	5.1	89	982.2	.	7.0	6.0	8	2.7	4	.
7	1.1	1.8	0.0	- 0.6	6.0	91	985.5	.	7.6	7.9	9	0.7	5	.
8	3.1	1.1	- 3.1	- 9.8	5.2	84	973.9	.	7.3	4.5	7	3.5	5	.
9	- 4.4	2.3	-11.1	-11.3	4.5	89	980.6	.	6.5	6.3	7	1.7	4	.
10	- 9.3	- 5.2	-15.2	-20.2	2.7	86	1005.6	.	4.8	2.5	4	-	4	.
11	- 7.0	- 4.0	-11.1	-17.4	2.5	88	999.4	.	1.8	4.5	8	-	4	.
12	- 3.7	- 2.8	- 6.4	- 8.3	3.7	77	993.2	.	6.8	5.8	7	-	4	.
13	- 2.6	- 0.7	- 5.4	- 9.6	3.7	73	984.3	.	6.1	7.4	10	0.0	4	.
14	1.0	0.5	- 2.6	- 3.2	4.9	86	984.1	.	7.4	7.8	9	2.4	4	.
15	- 1.7	- 0.1	- 4.4	- 6.6	4.7	86	985.2	.	5.8	5.8	7	0.6	10	2.8
16	- 2.3	- 0.4	- 3.0	- 4.0	4.6	89	981.6	.	7.8	3.5	6	0.2	10	.
17	- 1.0	0.5	- 4.0	- 8.3	4.9	86	971.1	.	7.6	6.5	8	1.0	11	.
18	- 2.4	1.0	- 1.0	- 4.9	4.9	83	977.1	.	6.0	6.1	7	0.5	12	.
19	- 4.8	- 0.5	-10.1	-16.9	3.5	81	982.3	.	3.6	3.1	5	-	12	.
20	3.6	5.5	-13.1	-18.6	4.8	76	985.8	.	4.6	3.3	4	-	12	3.1
21	4.3	8.3	0.8	- 4.3	6.2	75	982.9	.	3.4	4.0	7	-	11	3.1
22	6.0	7.2	2.2	0.0	7.1	76	977.7	.	4.1	5.1	7	-	6	3.2
23	4.8	9.0	2.8	- 0.5	7.5	87	985.7	.	3.4	2.3	4	-	3	.
24	4.2	10.1	- 0.1	- 3.2	7.1	86	990.7	.	2.8	2.3	3	-	-	-
25	3.5	7.4	0.3	- 3.2	6.6	84	991.6	.	4.4	1.3	3	-	-	-
26	4.7	8.5	1.3	- 1.5	6.9	81	989.6	.	6.5	2.0	4	0.1	-	-
27	1.8	1.9	0.2	0.5	6.4	92	997.5	.	7.9	5.6	7	0.2	-	-
28	2.3	3.0	1.4	1.8	6.6	92	1002.8	.	8.0	4.6	6	0.1	-	-
29	2.1	2.5	1.5	0.9	6.9	98	1005.5	.	8.0	2.8	4	0.0	-	-
30	1.1	5.2	- 1.4	- 2.6	6.3	95	1004.5	.	3.9	2.4	4	-	-	-
31	3.2	6.8	- 2.1	- 5.2	5.6	90	999.5	.	7.9	4.3	6	0.2	-	-

SANDOMIERZ

Grudzień 1973

DNI	TEMPERATURA POWIETRZA				PRĘŻNOŚĆ PARY WODNEJ	WILGOTNOŚĆ WZGLĘDNA	CIŚNIENIE ATMOSFERYCZNE	USŁONECZNIENIE	ZACHMURZENIE	WIATR		OPAD	ŚNIEG	
	T	Max	Min	T_g	e	U	P	S	N	v	v_{max}	R_d	s_h	s_g
1	- 8.9	- 6.4	-10.6	-11.4	2.8	92	980.9	-	7.5	6.5	8	0.1	6	.
2	-12.5	- 7.6	-14.6	-18.0	2.0	87	997.2	7.3	0.0	4.5	7	0.0	6	.
3	- 8.5	- 5.5	-15.4	-18.2	2.5	79	997.7	1.9	6.4	7.6	10	0.6	4	.
4	- 2.1	- 0.2	- 6.7	- 7.6	4.5	85	976.2	-	7.8	12.4	15	0.9	4	.
5	3.6	1.4	- 0.5	- 5.4	5.5	87	980.3	1.0	6.6	9.3	11	0.7	7	2.5
6	- 3.5	0.7	- 3.4	- 7.0	5.2	88	982.6	-	7.3	7.8	9	2.5	6	.
7	0.7	2.8	0.0	- 0.9	5.8	91	970.6	-	7.4	9.8	12	1.3	6	2.1
8	3.4	1.3	- 1.0	- 1.4	5.4	86	973.3	-	7.9	6.0	8	1.8	8	2.2
9	- 4.7	1.7	- 9.2	- 7.1	4.2	89	982.3	-	5.9	7.9	10	1.2	7	2.5
10	- 8.9	- 4.6	-12.8	-10.0	2.7	86	1006.2	4.5	1.9	5.8	6	-	8	3.0
11	- 9.3	- 5.4	-12.3	-15.2	2.4	81	999.3	4.6	1.1	6.9	8	0.0	8	.
12	- 3.4	- 0.6	- 8.8	-12.4	4.0	81	993.9	-	7.6	6.5	9	0.0	8	.
13	- 3.6	- 1.1	- 6.4	- 8.5	3.9	82	983.9	2.1	6.8	8.3	12	0.2	8	.
14	- 1.1	1.4	- 3.1	- 5.7	4.8	84	983.8	-	6.6	8.8	11	2.9	8	.
15	- 1.4	- 0.1	- 3.4	- 6.7	4.7	85	969.9	-	6.3	9.3	10	0.6	15	3.0
16	- 3.2	0.1	- 7.1	-11.2	4.3	87	982.6	1.2	6.6	5.5	10	0.2	16	.
17	- 3.7	2.4	- 6.2	-13.6	4.9	84	971.2	1.7	4.5	7.6	10	0.4	18	.
18	- 3.4	1.3	- 2.2	- 5.7	4.9	81	977.8	-	6.1	8.8	10	0.1	14	2.8
19	- 4.7	- 1.9	- 6.8	-12.2	3.6	84	982.2	8.1	1.8	4.5	6	-	14	.
20	- 3.8	3.5	- 6.8	-12.0	4.7	81	988.4	4.2	2.4	4.9	6	-	14	2.7
21	2.2	4.7	- 1.2	- 4.6	6.2	86	981.5	-	3.4	5.5	7	-	13	.
22	4.0	5.2	3.2	- 0.9	7.0	87	976.9	-	6.1	5.5	7	0.5	12	3.1
23	3.0	6.7	0.8	- 2.1	6.8	90	984.5	2.4	2.3	4.8	8	-	10	2.6
24	3.7	6.8	1.9	- 3.6	6.8	86	989.2	0.8	2.5	4.3	5	-	8	3.8
25	3.5	5.7	1.4	- 1.1	6.7	86	990.7	-	3.8	4.5	6	-	7	3.4
26	2.4	4.7	0.4	- 0.6	6.4	89	990.0	-	7.0	3.6	6	-	6	3.7
27	1.0	1.6	0.2	- 0.5	5.8	88	995.1	-	7.9	6.6	10	-	5	3.7
28	1.5	2.3	1.0	0.1	6.3	92	1003.6	-	8.0	5.0	6	0.1	4	.
29	1.1	1.4	0.6	- 0.3	6.4	97	1006.3	-	8.0	3.4	5	0.2	4	.
30	1.1	3.3	0.4	- 1.0	6.1	92	1004.4	2.4	4.1	4.3	5	-	-	-
31	3.3	6.4	- 1.6	- 2.9	5.6	93	1000.0	-	6.9	4.3	5	0.0	-	-

OPOLE

DNI	TEMPERATURA POWIETRZA				PRĘŻNOŚĆ PARY WODNEJ	WILGOTNOŚĆ WZGLĘDNA	CIŚNIENIE ATMOSFERYCZNE	USŁONECZNIENIE	ZACHMURZENIE	WIATR		OPAD	ŚNIEG	
	T	Max	Min	T_g	e	U	P	S	N	v	v_{max}	R_d	s_h	s_g
1	- 7.1	- 3.0	- 7.6	- 6.9	3.3	93	989.7	-	7.6	2.8	7	0.6	19	0.8
2	- 9.6	- 7.2	-11.3	-20.4	2.8	95	1003.0	-	6.1	1.3	2	-	16	.
3	-13.5	- 4.9	-17.4	-24.4	2.6	88	1004.1	-	4.3	1.9	3	3.0	12	.
4	- 3.1	2.5	- 6.4	-19.9	3.3	87	984.0	0.3	6.5	7.4	10	1.6	19	.
5	1.2	2.4	0.5	- 2.9	5.7	95	990.4	0.5	5.0	6.4	10	0.0	9	1.2
6	1.3	5.3	- 2.4	- 5.0	5.9	87	987.8	-	4.9	2.8	4	3.4	6	.
7	1.6	6.4	0.2	0.1	5.9	86	978.5	-	6.4	7.8	10	4.1	4	.
8	3.0	4.8	- 0.3	- 0.1	6.4	90	976.3	-	7.9	3.6	6	4.4	4	.
9	- 2.5	0.2	- 5.3	-11.8	4.7	89	992.1	-	6.1	3.5	10	0.7	2	.
10	- 8.1	- 2.3	- 7.4	-11.6	3.7	87	1012.1	4.8	2.8	1.4	3	-	4	.
11	- 4.4	- 1.9	- 7.4	-11.9	3.3	78	1002.5	4.7	3.3	5.4	8	0.1	2	.
12	- 2.7	1.3	- 4.4	- 5.6	4.9	83	1000.0	-	7.0	3.9	5	0.0	2	.
13	3.0	1.2	- 3.0	- 4.4	4.6	81	986.3	-	6.9	4.5	7	1.8	1	.
14	1.4	2.4	0.0	- 0.4	5.4	79	968.3	-	6.5	6.3	9	0.4	1	.
15	- 3.5	0.4	- 1.6	- 2.1	5.2	88	979.5	-	6.8	8.0	10	1.4	1	.
16	- 1.1	0.1	- 2.5	- 4.7	4.9	87	986.9	0.8	7.5	3.6	6	2.5	2	.
17	1.9	3.7	- 0.5	- 3.2	5.5	79	976.6	3.2	4.9	5.3	8	0.0	4	.
18	3.8	3.7	0.0	- 2.1	4.9	76	984.2	6.1	3.6	4.0	7	0.0	3	.
19	- 3.8	1.0	- 4.8	-10.5	4.4	77	995.4	4.2	3.8	3.0	5	-	2	.
20	2.8	3.9	0.9	- 1.2	5.8	83	989.9	3.7	2.5	4.4	7	-	2	.
21	3.4	4.2	- 1.4	- 5.9	7.4	83	980.3	0.7	3.8	4.6	6	-	-	-
22	5.7	8.3	3.7	0.9	7.7	85	979.3	-	4.4	4.0	8	0.5	-	-
23	4.4	4.8	1.8	- 0.7	7.8	87	987.5	1.6	2.6	2.4	3	-	-	-
24	4.8	10.2	2.4	0.8	7.9	85	990.6	5.0	0.8	4.9	7	-	-	-
25	7.1	10.5	4.7	1.9	8.9	88	991.3	-	3.9	3.5	7	-	-	-
26	3.9	4.9	0.2	0.2	6.5	98	996.8	-	7.8	2.1	4	0.8	-	-
27	1.9	3.3	0.0	- 1.8	6.1	87	1005.9	-	6.9	2.9	5	-	-	-
28	3.7	4.5	2.6	2.6	7.1	89	1009.0	-	7.1	1.8	3	2.2	-	-
29	3.7	4.7	3.2	1.8	7.8	98	1011.8	-	8.0	1.6	2	0.4	-	-
30	2.0	4.3	0.8	- 0.1	6.1	93	1006.9	4.0	1.8	4.9	8	-	-	-
31	3.8	1.8	- 2.2	- 6.1	5.7	95	1005.9	-	6.4	1.9	3	0.1	-	-

KŁODZKO

DNI	TEMPERATURA POWIETRZA				PRĘŻNOŚĆ PARY WODNEJ	WILGOTNOŚĆ WZGLĘDNA	CIŚNIENIE ATMOSFERYCZNE	USŁONECZNIENIE	ZACHMURZENIE	WIATR		OPAD	ŚNIEG	
	T	Max	Min	T_g	e	U	P	S	N	v	v_{max}	R_d	s_h	s_g
1	- 8.2	- 5.9	-10.5	-12.7	2.6	77	972.4	-	7.1	2.4	4	0.2	23	0.7
2	-11.2	- 5.2	-17.8	-24.5	2.2	82	986.7	5.2	4.1	0.5	2	0.1	24	.
3	-12.7	- 5.9	-23.8	-27.4	2.0	82	988.0	-	4.9	3.3	6	0.0	14	.
4	- 1.0	2.3	- 6.2	- 6.7	4.5	78	969.2	-	7.4	6.6	10	1.2	8	.
5	3.0	2.3	- 3.9	- 6.1	5.0	82	974.7	1.6	5.9	4.5	7	0.8	9	1.5
6	1.2	5.4	- 4.9	-13.7	5.7	85	971.6	-	6.1	5.3	10	1.9	9	1.8
7	1.0	5.1	- 0.2	- 0.7	5.5	84	963.2	-	6.1	8.1	12	0.3	6	2.3
8	3.0	5.9	- 1.9	- 6.6	6.0	85	958.9	-	7.3	5.1	10	1.0	4	.
9	- 3.0	5.2	- 8.5	-11.8	4.2	81	975.5	0.7	4.1	2.8	6	0.9	2	.
10	- 9.1	- 4.1	-14.9	-17.7	2.5	81	994.0	6.2	2.9	0.9	4	-	3	.
11	- 5.1	- 4.2	-11.9	-15.4	2.7	84	985.9	7.3	4.8	7.4	10	0.0	3	.
12	- 1.4	0.9	- 4.5	- 5.2	4.3	78	983.1	0.7	7.4	3.5	6	-	2	.
13	- 2.4	2.6	- 3.0	- 3.7	5.0	85	969.0	-	7.3	6.1	8	3.8	2	.
14	2.4	2.7	- 1.9	- 3.8	5.4	87	952.2	0.5	7.1	7.0	9	2.4	1	.
15	- 1.6	0.4	- 3.7	- 4.8	4.6	85	984.2	-	6.8	5.6	7	1.3	6	1.5
16	- 1.1	0.1	- 4.6	- 9.7	4.5	79	972.0	-	7.8	3.8	7	0.4	9	.
17	1.0	2.5	- 0.4	- 1.8	5.3	80	966.3	4.6	4.4	8.3	12	0.1	8	.
18	- 3.9	1.2	- 3.1	- 8.1	4.4	76	967.7	2.5	3.4	4.6	8	-	5	2.8
19	- 2.7	0.0	- 8.7	-11.8	4.1	81	977.0	2.7	5.8	1.6	7	-	5	.
20	3.1	2.4	- 4.3	- 7.0	5.2	84	972.3	3.4	5.1	3.4	7	-	4	.
21	4.1	6.9	- 6.8	-10.2	6.8	83	962.3	3.0	4.9	4.4	8	-	4	.
22	5.1	6.5	1.2	- 1.6	6.8	77	962.5	2.0	4.4	4.8	7	0.0	-	-
23	4.4	7.2	1.9	- 0.7	6.5	79	970.0	2.5	5.9	3.9	7	-	-	-
24	6.1	8.0	3.3	0.2	7.4	78	973.3	5.6	2.1	5.0	8	0.0	-	-
25	6.6	8.7	4.7	1.2	7.4	76	973.6	1.7	4.6	4.6	9	0.0	-	-
26	1.7	4.9	1.0	0.7	6.5	96	978.7	-	8.0	1.4	3	0.2	-	-
27	0.5	1.4	- 2.5	- 4.4	5.5	87	988.6	-	5.9	3.0	6	-	-	-
28	1.8	3.1	0.6	- 0.8	6.2	89	992.3	0.3	7.9	1.0	2	0.7	-	-
29	2.8	3.7	1.0	0.3	6.7	94	994.4	-	8.0	0.1	1	0.2	-	-
30	1.7	2.7	0.8	- 1.7	9.8	85	989.6	-	8.1	6.3	8	-	-	-
31	3.8	1.4	0.2	- 0.4	9.4	84	988.3	-	8.0	2.1	5	-	-	-

KATOWICE

DNI	TEMPERATURA POWIETRZA T	Max	Min	T_g	PREŻNOŚĆ PARY WODNEJ e	WILGOTNOŚĆ WZGLĘDNA U	CIŚNIENIE ATMOSFERYCZNE P	USŁONECZNIENIE S	ZACHMURZENIE N	WIATR v	v_{max}	OPAD R_d	ŚNIEG s_n	s_g
1	− 6.8	− 5.5	− 8.2	−10.3	3.0	81	974.9	−	7.8	3.8	5	0.5	15	2.2
2	− 8.9	− 6.9	−11.6	−16.8	2.6	84	990.2	0.4	5.8	2.0	4	0.0	14	"
3	− 9.2	− 6.9	−14.5	−18.3	2.2	72	991.1	2.2	4.6	7.0	10	0.6	11	"
4	− 3.0	0.2	− 7.6	− 8.2	4.3	85	971.6	−	7.9	9.9	15	4.3	14	"
5	0.6	1.6	− 0.3	− 1.1	5.6	89	976.5	−	7.5	6.0	7	0.9	18	3.2
6	0.7	4.0	− 3.8	− 6.7	5.7	87	975.7	−	7.6	4.1	8	2.5	20	2.7
7	1.0	4.3	− 0.1	− 1.4	5.5	84	965.7	−	7.6	6.5	8	1.4	14	3.0
8	1.4	3.8	− 1.8	− 3.4	6.0	89	964.7	−	7.9	4.8	8	6.1	15	3.1
9	− 2.3	4.8	− 6.0	− 6.2	4.5	81	977.1	−	7.3	5.3	9	3.8	5	3.0
10	− 8.4	− 3.6	− 8.4	−15.0	3.1	81	998.4	3.5	4.1	2.1	3	0.0	8	3.2
11	− 7.5	− 3.4	−13.2	−16.4	2.4	70	990.5	4.5	3.1	4.6	8	0.1	7	"
12	− 3.1	− 1.4	− 5.4	− 8.4	3.7	77	987.2	−	6.8	6.4	9	0.0	7	"
13	− 0.3	2.0	− 3.2	− 6.2	4.5	76	975.0	0.9	6.0	7.5	10	0.7	6	"
14	0.6	2.1	− 1.0	− 1.7	5.4	84	956.3	−	7.0	7.9	9	1.6	5	"
15	− 1.4	− 0.1	− 3.2	− 4.8	4.9	89	965.3	−	6.4	6.6	8	2.1	6	3.2
16	− 2.1	− 0.4	− 5.1	− 4.2	4.5	85	975.8	1.2	6.1	5.8	7	1.3	10	2.7
17	0.9	2.7	− 1.4	− 2.1	5.2	80	964.4	3.1	6.4	7.4	9	0.1	15	2.7
18	0.3	1.1	− 1.2	− 4.6	4.9	82	971.2	−	7.4	6.1	8	0.2	13	3.0
19	− 1.7	1.5	− 4.2	−12.9	4.0	74	982.6	4.0	4.0	3.3	5	−	15	"
20	0.8	3.2	− 2.2	− 9.9	5.4	85	977.3	1.3	3.5	3.0	5	−	13	3.1
21	6.6	10.7	− 2.7	− 8.7	6.8	71	969.1	1.0	5.1	5.6	8	−	8	"
22	6.3	9.7	4.0	0.4	7.7	81	967.2	0.1	5.1	4.0	7	1.6	−	"
23	3.3	8.6	0.0	− 2.4	6.6	86	975.3	1.8	2.6	1.4	3	−	−	"
24	6.6	11.2	0.4	− 2.6	7.1	73	978.6	2.5	3.1	3.9	6	−	−	"
25	6.5	10.8	3.4	− 1.0	7.0	73	976.7	0.2	5.1	2.9	7	−	−	"
26	2.8	8.4	0.6	− 1.3	6.5	87	982.0	−	6.5	1.5	3	0.3	−	"
27	1.3	2.7	− 0.2	− 0.4	5.7	84	992.5	−	7.8	3.5	5	−	−	"
28	2.1	2.9	1.3	0.9	6.0	84	993.9	−	8.0	4.9	6	0.8	−	"
29	2.3	3.6	1.0	0.4	6.7	93	998.7	−	8.0	3.4	5	0.0	−	"
30	3.2	3.0	− 2.6	− 2.9	5.8	94	995.2	1.5	4.9	1.6	5	−	−	"
31	3.4	1.0	− 3.2	− 4.9	5.5	87	992.2	−	7.0	4.5	7	0.1	−	−

RZESZÓW – JASIONKA

Grudzień 1973

DNI	TEMPERATURA POWIETRZA T	Max	Min	T_g	PREŻNOŚĆ PARY WODNEJ e	WILGOTNOŚĆ WZGLĘDNA U	CIŚNIENIE ATMOSFERYCZNE P	USŁONECZNIENIE S	ZACHMURZENIE N	WIATR v	v_{max}	OPAD R_d	ŚNIEG s_n	s_g
1	− 7.5	− 5.8	− 9.0	−12.2	3.2	93	982.9	−	8.0	5.1	7	0.6	4	"
2	−11.0	− 7.1	−13.6	−20.8	2.4	91	999.3	6.3	1.0	4.4	6	0.0	7	"
3	− 8.9	− 4.9	−14.9	−19.7	2.2	76	1001.5	5.3	6.1	6.5	12	0.0	6	"
4	− 5.6	− 5.0	− 8.1	−10.4	3.0	76	980.9	−	8.0	11.5	12	3.6	5	"
5	0.2	2.1	− 5.7	− 5.9	5.8	94	983.3	−	7.9	7.9	9	0.9	4	1.8
6	0.0	1.4	− 1.9	−24.1	5.2	84	985.8	0.8	6.9	7.1	9	1.8	7	1.8
7	1.4	2.9	− 0.6	− 1.5	6.0	89	974.1	−	7.4	7.8	9	3.2	6	"
8	1.4	1.8	0.5	− 1.5	5.7	84	976.5	−	7.9	7.1	12	4.7	6	1.8
9	− 2.5	3.3	− 8.1	− 8.1	5.0	90	984.3	−	6.9	7.1	8	1.9	4	2.0
10	− 8.3	− 3.4	−12.2	−12.6	2.9	89	1008.5	1.6	3.4	2.9	5	−	5	1.6
11	− 6.6	− 3.5	−11.2	−12.6	2.5	87	1002.4	6.2	2.1	5.6	9	−	5	"
12	− 4.1	− 3.0	− 5.9	− 8.1	3.3	74	997.0	−	6.0	8.1	12	0.1	5	"
13	− 3.2	− 1.3	− 5.9	− 8.0	3.7	76	988.3	4.5	5.1	6.8	12	0.2	5	"
14	− 1.2	0.6	− 3.0	− 5.3	4.8	85	967.5	−	7.9	8.4	12	2.8	5	2.0
15	− 1.0	0.7	− 3.0	− 7.7	4.6	80	973.2	2.4	6.0	6.6	8	0.3	9	2.1
16	− 1.9	0.4	− 4.7	−14.0	4.7	87	984.5	0.9	6.9	6.1	9	1.0	9	"
17	0.9	1.5	− 7.7	−16.2	4.7	83	974.8	1.6	6.3	7.0	8	1.6	10	2.1
18	3.1	1.8	− 1.2	− 5.4	4.4	72	981.2	−	5.4	5.8	8	0.1	12	"
19	− 3.1	− 0.6	− 8.2	−15.3	3.6	75	994.9	5.8	2.9	3.0	5	−	12	"
20	1.6	4.7	− 0.1	− 8.2	5.1	75	991.1	4.3	3.0	3.9	7	−	12	2.1
21	5.0	6.6	0.9	− 6.3	6.8	78	984.6	0.7	3.0	4.6	8	−	8	2.4
22	6.0	7.4	4.1	− 0.7	7.8	84	979.6	−	7.0	5.6	9	0.1	4	"
23	6.8	9.3	3.2	− 1.5	8.1	85	987.4	3.8	2.8	5.0	8	−	−	"
24	6.3	10.3	3.4	− 1.4	7.4	77	992.2	2.4	2.5	3.8	6	−	−	"
25	5.3	8.9	0.4	− 3.0	7.0	80	993.1	0.2	5.5	3.6	8	−	−	"
26	5.4	8.3	2.2	1.3	7.7	86	992.2	0.1	7.5	4.3	6	0.5	−	"
27	1.8	2.8	0.8	− 0.2	6.1	88	1001.5	−	7.9	5.5	8	0.0	−	"
28	2.7	3.2	2.5	− 2.0	6.4	86	1006.5	−	8.0	5.6	8	0.3	−	"
29	1.7	2.4	1.0	0.0	6.8	89	1008.6	−	8.0	4.0	5	0.2	−	"
30	1.7	5.4	− 0.8	− 4.5	5.9	85	1006.9	2.3	4.0	3.1	5	−	−	"
31	3.6	1.5	− 0.8	− 4.7	5.6	87	1002.4	−	6.8	4.6	6	−	−	−

ŁACIBÓRZ

DNI	TEMPERATURA POWIETRZA T	Max	Min	T_g	PREŻNOŚĆ PARY WODNEJ e	WILGOTNOŚĆ WZGLĘDNA U	CIŚNIENIE ATMOSFERYCZNE P	USŁONECZNIENIE S	ZACHMURZENIE N	WIATR v	v_{max}	OPAD R_d	ŚNIEG s_n	s_g
1	− 6.4	− 4.9	− 7.4	− 8.4	3.3	86	987.6	−	7.8	2.5	4	0.7	15	0.4
2	− 7.8	− 6.4	− 8.6	−11.0	3.0	86	1002.8	−	7.6	1.0	2	−	14	"
3	−13.7	− 4.9	−21.2	−26.6	2.1	75	1004.0	−	4.4	2.4	5	0.1	11	"
4	− 1.5	2.7	− 6.5	− 8.0	4.1	72	984.4	−	7.6	5.3	9	1.4	9	"
5	0.4	2.7	− 1.6	− 6.3	5.1	80	989.3	2.0	4.4	4.1	6	0.3	7	0.7
6	0.4	5.0	− 4.5	−11.3	5.4	86	987.7	−	5.8	3.1	7	4.5	5	"
7	2.2	4.9	0.8	− 1.5	5.2	74	978.3	0.9	6.9	4.5	7	1.1	3	"
8	2.4	4.7	0.1	− 4.8	6.1	83	976.0	−	5.8	2.8	5	1.5	2	"
9	2.0	5.0	− 0.5	− 7.2	4.7	87	990.1	1.3	7.6	3.3	8	2.4	2	"
10	− 3.0	− 1.9	− 9.1	−16.3	3.4	82	1010.4	3.5	2.6	1.6	3	0.1	4	"
11	− 6.5	− 1.6	− 9.3	−11.8	2.8	65	1003.2	4.6	2.9	4.3	6	−	3	"
12	− 3.0	− 0.8	− 4.7	− 7.8	3.9	78	999.4	1.5	5.9	2.9	5	−	2	"
13	− 0.5	1.4	− 3.9	− 6.2	4.9	84	987.6	1.2	4.9	3.8	5	0.2	2	"
14	1.3	2.7	− 0.8	− 2.6	5.4	81	986.3	0.4	5.9	3.6	5	1.2	1	"
15	− 0.9	0.7	− 5.1	− 9.4	4.8	83	978.2	−	5.9	3.9	7	2.1	3	"
16	− 5.9	1.2	− 9.7	− 6.1	4.7	82	988.0	1.0	7.1	3.3	5	0.3	4	"
17	1.8	4.3	− 0.4	− 3.0	5.1	73	976.5	3.7	4.9	4.0	5	−	5	"
18	3.2	2.0	− 0.7	− 4.5	4.5	73	983.6	1.3	4.1	3.1	5	−	5	"
19	− 1.5	1.7	− 7.0	−11.8	4.3	78	994.1	2.0	3.9	1.5	2	−	2	"
20	2.2	4.9	− 0.1	− 3.4	5.8	80	988.5	0.4	6.1	1.8	4	−	2	"
21	7.2	11.6	− 2.2	− 4.5	7.3	72	979.3	3.0	4.3	4.5	6	−	−	"
22	5.7	9.2	2.7	− 1.8	7.7	79	978.4	−	3.1	3.0	5	0.2	−	"
23	3.6	8.6	0.7	− 2.6	7.0	88	983.7	3.7	4.5	0.6	3	−	−	"
24	7.1	11.7	0.6	− 3.6	7.3	73	989.8	5.8	1.6	2.6	5	−	−	"
25	6.0	11.8	1.3	− 1.4	7.8	76	990.3	0.7	4.3	1.8	4	−	−	"
26	2.3	7.5	1.4	− 2.8	6.5	90	994.2	−	6.9	1.0	2	0.5	−	"
27	2.2	4.6	0.2	− 1.9	5.8	81	1004.5	1.5	7.0	1.1	2	−	−	"
28	3.0	3.9	2.1	2.0	9.9	79	1008.0	−	8.0	1.9	3	0.6	−	"
29	2.8	3.1	1.7	1.4	6.4	85	1010.3	−	6.9	1.5	2	−	−	"
30	2.6	5.4	0.9	− 1.5	5.8	78	1006.2	4.0	3.4	3.9	7	−	−	"
31	1.8	2.7	1.5	3.8	5.5	79	1004.3	−	8.0	2.1	5	−	−	−

KRAKÓW – BALICE

DNI	TEMPERATURA POWIETRZA T	Max	Min	T_g	PREŻNOŚĆ PARY WODNEJ e	WILGOTNOŚĆ WZGLĘDNA U	CIŚNIENIE ATMOSFERYCZNE P	USŁONECZNIENIE S	ZACHMURZENIE N	WIATR v	v_{max}	OPAD R_d	ŚNIEG s_n	s_g
1	− 6.6	− 5.5	− 7.2	− 6.6	3.3	87	981.0	0.3	7.6	2.6	4	0.2	5	3.6
2	− 9.1	− 4.8	−12.4	−13.1	2.7	89	996.0	2.8	3.1	1.8	4	0.0	5	"
3	− 9.3	− 4.1	−15.8	−16.4	2.3	73	997.2	2.9	4.8	3.8	5	1.1	5	"
4	− 1.7	0.4	− 5.8	− 7.6	4.6	83	977.7	−	7.9	8.4	9	4.5	6	"
5	0.7	1.4	0.3	− 0.6	5.8	89	982.2	−	7.6	7.1	8	1.3	10	2.9
6	1.2	3.7	− 3.0	− 7.0	5.5	80	982.0	−	7.4	5.3	8	4.3	12	"
7	0.6	4.7	0.0	− 1.3	5.9	92	971.9	−	7.0	8.3	9	1.7	4	"
8	1.1	4.8	− 3.1	− 9.4	6.1	92	971.4	−	7.4	2.9	7	3.7	15	3.0
9	− 2.7	4.9	− 7.2	− 6.5	4.6	86	983.1	−	6.4	4.4	8	2.6	8	"
10	− 8.4	− 4.1	−13.2	−16.2	2.9	88	1004.2	2.4	2.0	2.0	5	−	9	2.8
11	− 9.9	− 3.0	−16.4	−18.6	2.2	75	998.4	4.8	1.9	1.1	4	−	8	"
12	− 2.6	− 0.7	− 8.7	−13.3	3.9	77	993.2	−	6.9	4.9	8	0.0	7	"
13	− 1.0	3.3	− 9.6	−13.5	4.2	74	981.6	2.5	5.8	6.3	9	0.0	6	"
14	1.1	3.2	0.0	− 1.6	5.3	80	982.8	0.8	6.9	8.1	9	1.3	5	"
15	− 1.0	0.3	− 3.1	− 8.1	5.0	88	990.8	−	6.4	6.4	8	1.1	6	4.5
16	− 2.4	0.3	− 5.0	− 4.3	4.4	85	982.4	1.0	6.9	3.3	6	1.6	14	3.0
17	1.0	3.1	− 4.3	− 9.1	5.2	80	990.9	4.6	4.3	4.3	9	0.4	16	"
18	0.0	1.9	− 1.1	− 4.3	4.8	79	996.0	−	5.9	7.0	9	−	15	"
19	− 2.9	0.5	− 8.8	−16.1	4.1	82	989.5	3.7	4.3	2.4	4	−	14	"
20	1.7	3.3	− 4.9	− 9.0	4.5	83	984.4	3.4	2.6	2.9	3	−	12	2.0
21	4.0	9.3	− 3.5	− 9.0	6.3	78	976.6	1.0	5.5	3.6	5	−	11	"
22	6.0	11.2	3.0	− 1.8	7.3	78	974.0	6.2	3.8	2.1	4	0.0	7	3.0
23	0.1	4.9	− 2.5	− 4.6	5.7	92	981.6	3.4	2.8	1.9	3	−	4	"
24	2.6	4.4	− 1.3	− 4.1	6.3	85	986.2	1.2	4.4	1.9	2	−	4	"
25	2.6	4.2	− 0.7	− 4.1	6.2	85	986.6	−	5.5	2.5	4	−	3	"
26	1.4	4.7	0.1	− 2.4	6.3	92	988.4	−	6.0	1.9	3	0.1	−	"
27	1.4	2.6	0.2	− 0.4	5.8	86	998.3	−	8.0	3.4	5	−	−	"
28	2.2	3.4	1.8	0.4	6.3	89	1001.7	−	7.6	2.4	4	0.2	−	"
29	2.2	3.2	1.8	0.9	6.6	92	1004.4	−	8.0	1.5	3	−	−	"
30	1.8	2.3	− 2.0	− 3.1	5.6	94	1000.9	−	7.6	0.6	1	−	−	"
31	1.3	0.2	− 3.3	− 3.6	5.4	87	998.2	−	7.9	1.4	2	−	−	−

TARNÓW

DNI	TEMPERATURA POWIETRZA T	Max	Min	T_g	PRĘŻNOŚĆ PARY WODNEJ e	WILGOTNOŚĆ WZGLĘDNA U	CIŚNIENIE ATMOSFERYCZNE P	USŁONECZNIENIE S	ZACHMURZENIE N	WIATR v	v_{max}	OPAD R_d	ŚNIEG s_h	s_g
1	− 7.5	− 9.8	− 9.0	− 8.4	3.1	90	983.2	−	8.0	3.0	5	0.6	6	•
2	−13.1	− 7.6	−12.9	−20.1	2.4	86	999.3	0.7	4.1	2.4	5	−	7	•
3	− 8.0	− 4.1	−14.0	−19.8	2.1	87	1000.6	4.9	5.5	2.3	4	−	7	•
4	− 9.7	1.3	− 4.1	− 6.9	4.1	70	980.1	−	7.8	6.3	9	3.1	5	•
5	0.8	1.3	0.2	− 1.0	5.8	90	983.7	−	7.8	7.6	9	0.2	4	•
6	1.7	4.4	− 0.8	− 2.9	5.7	81	984.9	1.0	7.9	3.5	6	3.7	4	•
7	1.3	4.9	0.5	− 1.5	5.7	86	974.0	−	6.9	4.8	9	0.8	4	•
8	1.8	3.3	0.5	− 0.7	5.6	80	975.2	−	7.9	4.3	7	4.8	2	•
9	− 2.3	4.8	− 3.1	− 8.0	4.7	86	984.9	−	6.0	3.9	8	6.4	1	−
10	− 8.0	− 4.3	−10.3	−16.2	3.0	88	1007.9	1.9	1.1	2.0	4	−	7	1.1
11	− 6.4	− 3.1	−10.5	−15.3	2.4	84	1000.8	6.5	1.8	3.0	5	0.0	6	•
12	− 2.5	0.3	− 6.8	− 9.3	3.9	73	996.5	−	6.8	2.8	5	−	5	•
13	− 2.2	0.4	− 5.1	− 7.8	3.8	73	985.8	3.8	5.4	3.5	7	0.2	5	•
14	− 0.1	2.3	− 1.9	− 3.6	4.7	77	986.2	1.8	6.1	5.4	9	2.6	5	•
15	− 1.1	1.3	− 3.5	− 7.1	4.9	88	975.3	0.9	5.5	5.4	9	2.8	7	2.0
16	− 2.6	0.2	− 7.2	−13.2	4.5	89	984.7	0.1	4.1	2.6	4	1.2	14	•
17	0.7	3.5	− 5.8	− 8.8	4.9	77	973.9	2.6	5.4	3.4	6	0.8	14	•
18	0.2	2.0	− 1.6	− 5.6	4.4	75	980.7	0.5	6.3	3.1	7	0.0	10	1.6
19	− 2.1	0.3	− 5.1	−11.9	3.9	74	993.5	5.5	2.3	2.5	7	−	9	•
20	2.6	5.3	− 1.1	− 4.0	5.1	89	988.5	3.6	1.8	4.4	8	−	8	2.0
21	5.2	7.2	2.0	− 4.5	6.6	75	981.3	0.1	3.9	5.5	9	−	4	•
22	6.2	7.8	2.1	0.0	7.4	78	977.2	−	4.4	4.3	8	−	−	−
23	5.8	9.2	3.4	− 1.5	7.3	80	985.7	4.8	2.8	2.3	3	−	−	−
24	5.8	9.9	2.4	− 0.3	7.1	77	990.1	1.5	3.3	3.5	5	−	−	−
25	5.5	8.6	2.7	− 0.5	7.1	79	990.8	−	4.8	2.6	5	−	−	−
26	3.5	6.9	1.1	− 0.2	6.9	88	991.2	−	6.3	2.4	4	0.5	−	−
27	1.9	3.4	0.8	0.2	6.0	85	1001.4	0.2	7.9	3.1	7	−	−	−
28	3.3	4.0	2.6	2.0	6.3	82	1005.5	−	8.0	1.6	3	1.7	−	−
29	2.9	4.1	2.1	1.5	7.2	96	1008.0	−	8.0	0.9	1	0.5	−	−
30	2.0	4.2	0.7	− 1.6	6.0	85	1004.9	5.2	2.0	2.5	4	−	−	−
31	− 3.9	1.3	− 4.0	− 6.9	5.1	89	1001.8	−	6.3	1.0	3	0.0	−	−

ALEKSANDROWICE

Grudzień 1973

DNI	TEMPERATURA POWIETRZA T	Max	Min	T_g	PRĘŻNOŚĆ PARY WODNEJ e	WILGOTNOŚĆ WZGLĘDNA U	CIŚNIENIE ATMOSFERYCZNE P	USŁONECZNIENIE S	ZACHMURZENIE N	WIATR v	v_{max}	OPAD R_d	ŚNIEG s_h	s_g
1	− 7.9	− 6.2	− 8.5	− 7.8	2.9	87	960.9	−	8.0	4.1	6	3.2	19	−
2	−11.0	− 8.3	−14.6	−18.2	2.3	84	975.7	2.5	5.5	2.4	4	0.2	28	−
3	−10.5	− 4.3	−21.5	−28.2	2.1	71	977.1	3.5	4.0	7.0	14	1.4	19	•
4	− 2.8	1.1	− 7.2	− 9.4	4.1	79	958.3	0.9	7.9	13.6	17	1.6	20	•
5	− 3.4	0.4	− 8.6	−12.6	5.3	90	963.3	−	7.9	7.6	12	3.7	21	2.8
6	1.7	5.5	− 2.7	− 7.8	5.4	76	962.2	−	7.0	9.4	14	8.5	20	•
7	0.7	1.2	− 0.4	− 1.2	5.3	82	952.9	−	7.4	10.3	14	1.8	20	•
8	2.3	5.0	− 3.5	− 8.4	5.8	80	951.2	−	7.9	10.0	15	5.2	22	2.7
9	− 2.9	5.4	− 7.5	− 2.2	4.4	84	963.7	−	7.4	4.5	7	9.2	18	3.4
10	− 8.4	− 4.6	−13.4	−19.0	2.7	83	983.8	5.7	3.6	1.9	4	0.1	34	1.8
11	− 3.9	1.4	−13.0	−18.7	2.5	85	975.9	4.8	4.0	5.8	12	0.1	30	•
12	− 2.5	− 0.5	− 3.9	− 6.8	3.8	75	973.2	−	5.6	6.9	10	0.0	18	•
13	− 1.1	0.6	− 3.4	− 6.5	4.4	79	981.4	2.2	4.9	13.9	18	1.4	17	•
14	0.2	2.5	− 2.4	− 2.9	4.8	78	983.4	0.3	7.5	12.1	17	0.5	21	1.4
15	− 1.7	0.6	− 2.8	− 4.7	4.5	83	952.2	−	7.8	6.9	10	4.0	15	3.0
16	− 2.5	− 1.2	− 3.9	− 6.2	4.2	82	962.3	3.6	7.1	6.4	10	0.9	16	•
17	1.2	2.4	− 1.8	− 2.7	4.9	74	951.4	1.7	6.8	10.3	13	0.5	20	•
18	− 0.1	1.5	− 1.4	− 4.6	4.2	69	958.3	0.4	6.5	8.9	10	0.5	20	1.7
19	− 1.1	0.6	− 4.5	− 9.0	4.1	73	968.5	2.9	5.8	5.3	6	−	12	•
20	5.4	7.4	0.2	− 1.7	6.0	87	963.0	4.3	5.1	5.3	15	−	11	3.4
21	9.5	11.2	5.6	1.0	7.6	64	955.3	3.1	5.6	12.6	18	−	−	−
22	8.3	11.3	6.4	0.7	7.6	70	953.5	1.2	5.3	9.4	14	0.0	−	−
23	7.4	9.6	5.5	− 0.1	7.3	71	961.3	1.8	5.1	6.4	14	−	−	−
24	9.7	11.6	5.9	1.9	7.4	62	965.3	4.5	6.5	7.6	12	−	−	−
25	10.6	12.3	6.5	0.8	7.2	57	965.7	0.8	4.8	7.1	12	−	−	−
26	3.8	11.9	0.4	0.4	6.8	87	968.3	−	7.6	2.0	3	1.1	−	−
27	1.2	3.4	− 0.4	− 1.2	5.8	87	978.5	2.6	7.0	1.8	6	−	−	−
28	2.8	3.8	1.4	1.0	6.1	81	982.1	0.7	8.0	2.8	5	0.6	−	−
29	2.7	4.6	1.6	0.7	6.5	87	984.6	−	7.4	1.3	3	−	−	−
30	− 3.1	2.9	− 2.1	− 3.7	5.4	89	980.5	5.5	0.4	1.6	3	−	−	−
31	− 3.8	1.3	− 3.0	− 7.1	4.9	86	976.2	−	6.3	1.9	4	0.4	−	−

PRZEMYŚL

DNI	TEMPERATURA POWIETRZA T	Max	Min	T_g	PRĘŻNOŚĆ PARY WODNEJ e	WILGOTNOŚĆ WZGLĘDNA U	CIŚNIENIE ATMOSFERYCZNE P	USŁONECZNIENIE S	ZACHMURZENIE N	WIATR v	v_{max}	OPAD R_d	ŚNIEG s_h	s_g
1	− 8.9	− 6.0	− 8.3	− 9.8	2.8	85	972.2	−	8.0	6.5	9	0.5	6	•
2	−10.3	− 7.8	−11.7	−14.2	2.3	81	988.7	5.2	1.4	7.1	9	−	8	•
3	− 9.0	− 5.4	−13.3	−15.0	2.0	86	991.5	5.5	2.5	8.2	10	−	5	•
4	− 4.9	− 3.6	− 6.8	− 8.8	2.9	70	972.5	−	7.5	12.5	16	1.4	4	•
5	− 1.8	0.7	− 5.6	− 9.3	4.7	88	973.6	−	6.6	8.5	10	0.7	6	2.3
6	3.0	1.4	− 2.1	− 5.6	4.7	78	976.8	1.6	6.4	7.1	9	0.2	4	•
7	1.0	2.3	0.2	− 3.7	5.5	83	965.1	−	7.4	7.9	9	0.6	5	3.2
8	1.6	3.2	− 0.1	− 2.0	5.2	76	967.8	0.3	7.3	6.4	9	0.7	6	2.5
9	− 1.9	4.2	− 8.0	− 7.9	4.8	88	974.5	−	7.1	6.4	10	1.8	2	•
10	− 9.3	− 3.6	−12.9	−14.2	2.5	83	998.7	0.2	3.3	3.5	7	0.1	6	2.7
11	− 5.7	− 2.3	−12.2	−15.7	2.5	82	992.9	4.9	1.8	6.4	9	−	7	•
12	− 3.4	− 2.6	− 5.0	− 8.5	3.4	71	987.6	0.2	6.8	7.9	9	0.0	4	•
13	− 2.3	0.0	− 5.2	− 6.1	3.8	74	978.8	5.2	3.3	9.0	10	−	4	•
14	− 3.6	2.2	− 1.4	− 5.1	4.7	79	979.2	−	6.3	7.0	10	0.5	3	•
15	− 1.6	0.0	− 3.6	− 6.9	4.4	81	984.0	0.1	5.4	4.1	8	0.8	4	•
16	− 2.6	0.1	− 3.9	− 5.1	4.2	83	975.0	−	4.9	4.8	6	0.5	6	•
17	− 3.8	0.7	− 6.3	−11.2	4.6	79	986.2	0.3	5.9	6.1	8	0.4	7	•
18	− 3.2	3.0	− 1.2	− 4.6	4.3	69	972.4	2.7	4.5	5.4	7	0.0	8	•
19	− 1.6	0.7	− 3.4	−10.9	3.8	71	976.8	5.2	3.6	5.5	7	−	5	2.4
20	3.0	6.1	− 2.4	− 7.7	5.2	68	982.7	4.6	3.9	3.3	5	−	5	2.8
21	5.0	7.1	2.5	− 3.1	6.4	74	976.6	−	3.5	2.8	5	−	4	•
22	4.8	8.6	4.4	0.4	7.2	73	972.0	−	4.3	4.9	9	−	2	•
23	7.8	10.4	5.1	2.8	7.5	71	979.0	3.3	1.9	4.8	8	−	−	−
24	8.7	9.7	4.0	0.3	7.2	73	984.1	3.6	2.1	2.9	4	−	−	−
25	5.3	8.4	4.2	1.4	6.8	76	985.0	−	4.4	3.5	5	−	−	−
26	4.2	4.7	2.5	0.1	6.7	85	982.9	−	6.6	2.5	4	1.1	−	−
27	1.3	4.6	0.4	0.0	5.7	85	981.7	−	7.8	4.8	7	−	−	−
28	2.2	2.9	1.4	1.3	5.7	80	987.1	−	8.0	3.4	8	0.1	−	−
29	1.5	3.1	0.8	0.1	5.9	87	988.9	−	8.0	4.0	8	0.0	−	−
30	1.8	3.6	0.3	− 1.9	5.9	86	987.7	2.3	3.5	2.0	3	−	−	−
31	− 1.1	1.4	− 3.2	− 7.1	4.8	85	993.0	−	4.4	3.0	4	−	−	−

NOWY SĄCZ

DNI	TEMPERATURA POWIETRZA T	Max	Min	T_g	PRĘŻNOŚĆ PARY WODNEJ e	WILGOTNOŚĆ WZGLĘDNA U	CIŚNIENIE ATMOSFERYCZNE P	USŁONECZNIENIE S	ZACHMURZENIE N	WIATR v	v_{max}	OPAD R_d	ŚNIEG s_h	s_g
1	− 6.6	− 5.7	− 7.5	− 8.8	3.3	88	972.6	−	7.9	2.1	5	0.4	8	•
2	−13.1	− 6.6	−13.8	−20.1	2.5	86	988.7	3.8	3.0	0.9	3	−	6	•
3	−11.3	− 2.8	−20.4	−26.0	1.7	71	991.1	3.7	3.3	2.4	6	−	4	•
4	− 1.8	− 0.3	− 4.7	− 7.3	3.4	81	971.5	−	7.1	6.3	12	4.3	2	•
5	3.5	1.4	− 1.3	− 3.6	5.4	85	974.5	−	7.3	5.3	7	1.0	10	1.8
6	1.4	5.2	− 2.6	−12.0	5.1	75	975.5	−	7.0	4.9	8	1.8	12	•
7	1.2	5.0	0.2	− 2.1	5.7	86	965.0	0.4	6.8	5.3	7	0.5	5	•
8	2.1	4.4	0.2	− 6.8	5.2	73	965.6	−	7.6	2.6	6	0.6	4	•
9	− 1.5	4.4	− 8.5	− 8.1	4.6	83	974.4	−	7.5	5.0	12	1.0	3	•
10	− 7.1	− 2.7	− 9.8	−15.2	3.0	83	997.5	4.6	2.9	0.4	3	0.0	4	1.4
11	− 7.7	− 1.5	−12.5	−16.1	2.4	71	991.2	5.5	2.0	1.9	9	−	5	•
12	− 4.3	− 1.8	− 6.4	−11.4	3.3	72	986.8	0.1	6.4	2.1	4	−	4	•
13	− 2.1	2.7	− 7.3	−13.7	3.7	71	976.2	4.1	3.6	1.8	4	−	3	•
14	− 3.3	2.4	− 1.4	− 7.5	4.9	82	957.0	1.2	7.3	4.1	7	1.0	3	•
15	− 1.1	0.4	− 2.5	−10.0	4.7	83	963.7	1.9	6.4	3.8	7	2.2	5	2.4
16	− 2.9	0.3	− 6.9	−10.1	4.1	82	974.6	4.4	5.5	4.8	8	0.4	11	•
17	1.1	4.6	− 6.5	−10.1	4.7	72	964.3	4.0	5.9	3.5	7	−	9	•
18	3.0	2.1	− 1.5	− 5.6	4.2	68	971.6	1.3	2.9	4.3	8	−	7	•
19	− 3.7	0.1	− 8.2	−17.5	3.7	78	983.5	5.1	2.6	0.8	2	−	7	•
20	2.9	7.5	− 2.5	− 9.8	5.4	71	978.1	5.2	3.3	1.4	5	−	6	2.1
21	6.3	9.3	− 0.6	− 8.1	6.6	70	971.1	−	4.5	2.9	7	−	5	•
22	7.2	10.6	3.8	1.9	7.4	76	967.9	1.3	4.0	1.1	3	−	2	•
23	5.1	10.0	− 0.8	− 3.5	6.6	77	975.5	1.9	4.5	2.3	7	−	−	−
24	8.2	11.6	2.0	− 0.6	6.8	65	979.3	1.1	4.0	3.1	8	−	−	−
25	6.0	10.4	3.0	− 2.1	6.8	74	980.7	−	4.0	1.0	3	−	−	−
26	4.0	7.5	2.2	− 1.4	7.3	90	980.8	−	4.6	0.8	3	8.0	−	−
27	1.5	3.5	0.6	− 1.6	5.4	80	991.3	4.2	4.8	2.4	4	−	−	−
28	1.6	3.5	− 0.4	− 2.1	5.4	86	995.5	−	7.0	0.8	3	0.3	−	−
29	1.7	3.2	0.5	− 0.2	6.3	91	998.0	−	8.0	0.0	0	3.5	−	−
30	1.3	4.0	− 2.0	− 5.3	5.7	76	994.6	4.4	1.4	0.5	4	−	−	−
31	− 1.1	1.7	− 3.8	− 8.6	4.9	88	991.6	−	5.4	0.4	2	−	−	−

LESKO

DNI	TEMPERATURA POWIETRZA				PRĘŻNOŚĆ PARY WODNEJ	WILGOTNOŚĆ WZGLĘDNA	CIŚNIENIE ATMOSFERYCZNE	USŁONECZNIENIE	ZACHMURZENIE	WIATR		OPAD	ŚNIEG	
	T	Max	Min	T_g	e	U	P	S	N	v	v_{max}	R_d	s_h	s_g
1	− 7.9	− 7.1	− 8.5	−12.1	2.9	85	961.2	−	8.0	4.9	8	0.8	12	0.8
2	−13.7	− 8.3	−14.0	−15.9	2.3	83	977.6	1.9	5.4	2.3	5	0.0	15	•
3	−11.4	− 4.7	−20.9	−21.8	1.7	88	981.2	6.3	2.9	4.4	10	−	12	•
4	− 5.7	− 5.6	− 8.5	−11.1	2.1	87	962.3	−	8.0	13.5	18	3.1	5	•
5	− 3.0	− 0.1	− 7.1	− 7.4	4.3	87	963.8	0.3	7.9	6.5	9	2.0	15	1.2
6	− 3.7	0.9	− 2.2	− 5.4	4.4	78	966.3	2.2	7.1	8.5	12	0.2	17	•
7	− 3.5	1.4	− 1.1	− 4.7	5.3	84	959.2	−	7.3	8.4	12	0.4	14	•
8	− 3.9	1.9	− 8.1	− 2.9	4.9	76	957.1	0.9	7.6	9.1	16	0.7	14	1.6
9	− 2.3	4.0	− 8.3	− 9.1	4.8	87	969.9	−	8.0	6.1	10	1.5	8	3.0
10	− 9.6	− 6.0	−12.4	−12.7	2.5	83	987.2	0.1	4.5	1.6	4	0.3	11	2.3
11	− 7.8	− 4.1	−15.8	−19.8	2.2	86	982.6	7.2	1.9	4.6	9	−	14	•
12	− 5.0	− 3.9	− 6.5	− 9.3	2.9	70	977.7	−	6.0	5.6	9	0.0	11	•
13	− 4.0	− 1.3	− 7.0	−13.4	3.4	74	969.0	1.6	6.0	6.6	14	−	9	•
14	− 1.4	0.6	− 3.5	− 5.4	4.3	77	948.9	−	7.1	10.4	15	1.7	8	•
15	− 1.7	− 0.4	− 3.2	− 7.4	4.3	79	959.6	0.7	6.9	4.6	8	1.9	9	2.2
16	− 3.1	− 0.7	− 4.0	− 5.7	4.2	86	963.9	−	7.4	5.1	9	0.2	15	•
17	− 1.0	1.3	− 7.6	−11.2	4.4	78	955.7	2.4	7.0	7.9	9	0.1	15	•
18	− 3.2	1.2	− 1.0	− 5.5	4.1	88	961.5	3.1	5.9	5.6	8	0.0	15	•
19	− 2.5	1.4	− 8.5	−13.9	3.7	72	974.7	3.1	4.4	0.8	4	−	14	•
20	3.8	5.8	− 0.5	− 4.9	5.1	83	971.3	3.2	4.4	5.1	9	−	10	2.2
21	6.7	8.3	4.5	0.0	6.7	88	985.2	0.3	5.9	5.8	7	−	8	4.1
22	6.7	8.1	5.3	2.8	7.5	77	981.4	−	7.0	6.0	9	0.1	4	•
23	7.6	9.8	5.5	3.7	7.8	75	968.5	4.2	3.0	7.5	9	−	−	−
24	7.6	8.8	6.6	3.4	7.1	88	972.8	−	3.1	6.8	9	−	−	−
25	7.3	9.7	5.0	0.0	6.7	85	973.7	−	4.5	4.0	7	−	−	−
26	6.7	9.6	4.2	− 0.1	6.8	71	971.6	0.4	7.1	3.5	8	1.7	−	−
27	3.5	4.3	− 0.4	− 1.3	5.7	90	981.2	−	7.9	3.5	6	−	−	−
28	1.3	2.0	0.5	− 1.8	5.3	79	986.3	−	8.0	4.4	8	0.7	−	−
29	3.5	1.1	− 0.3	− 1.1	5.4	86	988.2	−	8.0	0.9	2	0.3	−	−
30	1.2	5.9	− 3.0	− 5.0	5.3	81	986.4	6.2	3.0	1.6	6	−	−	−
31	2.0	2.4	− 1.5	− 5.3	4.7	76	981.6	−	5.3	3.0	7	0.1	−	−

ZAKOPANE

DNI	TEMPERATURA POWIETRZA				PRĘŻNOŚĆ PARY WODNEJ	WILGOTNOŚĆ WZGLĘDNA	CIŚNIENIE ATMOSFERYCZNE	USŁONECZNIENIE	ZACHMURZENIE	WIATR		OPAD	ŚNIEG	
	T	Max	Min	T_g	e	U	P	S	N	v	v_{max}	R_d	s_h	s_g
1	−13.4	− 9.1	−11.6	−12.5	2.3	84	905.7	−	7.8	1.8	3	1.1	14	•
2	−13.6	− 8.9	−17.3	−25.6	1.7	78	919.6	4.6	3.5	0.4	1	0.0	14	•
3	− 9.8	− 4.8	−18.1	−26.6	1.2	48	922.6	5.5	3.1	2.3	5	0.0	12	•
4	− 2.3	1.4	− 6.2	− 9.1	3.7	72	906.4	0.1	7.8	5.1	8	6.8	11	•
5	− 3.4	− 2.0	− 4.4	− 4.1	4.2	88	910.0	−	7.8	4.3	6	5.6	30	1.1
6	− 9.7	4.3	− 8.7	−10.2	4.3	75	910.4	−	6.0	3.6	7	2.6	38	•
7	− 2.0	4.3	− 3.9	− 3.7	4.4	83	901.2	−	7.5	5.6	8	2.2	26	2.2
8	− 1.5	0.1	− 6.5	−13.7	4.7	85	900.7	−	7.5	1.0	2	0.1	33	•
9	− 4.7	3.4	−11.0	− 7.3	3.9	82	909.6	−	7.9	2.1	8	4.9	25	•
10	−11.7	− 6.4	−15.5	−26.1	2.0	78	928.6	5.6	2.6	0.3	1	0.0	38	1.6
11	−13.2	− 6.8	−17.9	−28.4	1.8	81	923.3	5.1	3.8	0.1	1	−	31	•
12	− 7.5	− 2.1	−15.0	−23.8	2.9	81	920.0	0.8	5.3	1.5	4	0.2	30	•
13	− 5.0	0.9	−14.1	−24.0	3.1	72	909.8	3.3	4.3	2.0	4	0.0	30	•
14	− 1.8	2.8	− 4.8	− 5.3	4.2	78	892.7	0.1	7.4	3.9	6	1.4	25	•
15	− 4.7	− 3.1	− 6.5	−12.6	3.5	81	898.1	1.7	6.5	2.6	4	9.3	27	3.0
16	− 6.1	− 4.1	− 8.7	−18.1	3.4	87	908.9	1.0	6.5	1.9	4	0.4	46	2.2
17	− 1.9	1.2	− 6.9	− 6.9	4.0	75	899.5	1.8	6.3	4.1	8	0.5	42	•
18	− 4.2	− 1.1	− 5.4	−12.0	3.4	74	906.1	2.5	4.8	2.6	5	0.0	40	•
19	− 4.8	1.2	−13.1	−24.1	3.1	72	915.9	4.2	2.8	0.8	4	−	37	•
20	4.9	7.0	− 1.1	− 9.1	5.1	89	911.5	1.6	3.8	3.8	8	−	35	2.2
21	7.2	8.7	4.5	0.6	6.3	82	905.8	−	6.0	9.9	14	0.2	28	2.4
22	5.1	8.7	0.8	− 2.8	6.4	75	903.6	−	6.1	5.6	11	0.0	14	3.0
23	3.0	9.6	− 2.8	− 6.6	5.3	73	910.5	1.4	4.8	2.3	5	−	7	•
24	7.6	10.2	2.0	− 0.3	5.7	55	914.4	3.1	4.0	5.1	10	−	−	−
25	7.6	9.5	2.0	− 0.6	5.6	55	915.6	−	5.6	2.8	6	0.0	−	−
26	4.2	9.0	1.1	− 0.1	6.9	85	915.6	0.2	6.5	1.6	6	0.2	−	−
27	1.8	1.7	− 2.9	− 5.3	4.6	92	924.7	3.4	4.9	0.6	1	−	−	−
28	− 2.5	− 0.6	− 5.4	− 7.7	4.7	93	928.8	0.1	4.4	0.3	1	0.4	−	−
29	0.2	1.7	− 1.5	− 2.9	5.9	95	931.0	−	6.9	0.3	1	0.1	1	•
30	− 3.1	1.1	− 4.9	− 7.3	4.8	98	927.8	−	6.0	0.0	0	−	−	−
31	− 4.3	− 2.3	− 5.8	− 7.0	4.1	94	924.3	−	8.0	0.1	1	−	−	−

KASPROWY WIERCH

DNI	TEMPERATURA POWIETRZA				PRĘŻNOŚĆ PARY WODNEJ	WILGOTNOŚĆ WZGLĘDNA	CIŚNIENIE ATMOSFERYCZNE	USŁONECZNIENIE	ZACHMURZENIE	WIATR		OPAD	ŚNIEG	
	T	Max	Min	T_g	e	U	P	S	N	v	v_{max}	R_d	s_h	s_g
1	−19.3	−17.6	−20.2	•	1.2	86	779.1	−	8.0	7.6	10	4.2	58	•
2	−18.4	−16.5	−20.4	•	0.6	67	791.4	7.4	3.5	5.0	7	−	62	•
3	−15.1	−13.1	−17.9	•	0.6	29	795.9	5.9	3.1	11.5	17	−	60	•
4	−13.4	− 6.0	−15.2	•	2.2	77	783.7	0.1	8.0	19.3	24	14.9	50	•
5	−11.4	− 9.7	−12.4	•	2.1	84	785.9	−	8.0	13.0	17	22.8	60	•
6	− 8.1	− 3.7	−13.7	•	3.1	90	786.2	−	6.4	14.3	24	9.9	45	•
7	−13.0	− 4.8	−11.0	•	2.5	87	779.1	−	7.9	16.9	24	8.4	49	•
8	− 7.0	− 2.8	−11.2	•	3.3	91	786.2	−	7.9	13.0	21	7.2	47	•
9	−12.8	− 1.4	−19.8	•	2.4	90	785.0	−	8.0	8.9	12	21.4	68	•
10	−16.4	−12.6	−20.4	•	1.2	74	800.0	7.0	3.3	6.8	10	−	92	•
11	− 8.7	− 3.9	−14.0	•	0.9	25	794.6	7.1	4.5	13.5	15	0.0	88	•
12	− 7.3	− 2.0	−11.0	•	2.3	49	794.2	1.9	4.8	9.0	15	1.4	80	•
13	−13.2	− 7.8	−11.4	•	2.1	78	786.9	−	5.0	16.5	21	3.8	80	•
14	−13.8	− 8.3	−13.0	•	2.3	86	772.1	−	7.9	14.5	20	8.5	82	•
15	−13.2	−11.9	−15.5	•	1.9	83	776.1	0.3	7.1	9.9	12	23.2	90	•
16	−12.4	−10.9	−15.1	•	2.1	84	784.7	1.4	7.4	8.8	14	10.7	101	•
17	− 8.3	− 3.2	−11.8	•	3.0	88	778.4	1.4	6.6	12.9	16	3.4	105	•
18	−12.8	−11.6	−13.1	•	1.4	84	782.9	0.9	6.3	9.6	12	0.6	108	•
19	−13.5	− 8.9	−13.7	•	2.3	93	791.9	1.2	4.8	13.6	24	0.4	109	•
20	− 4.5	− 4.1	− 8.9	•	4.0	93	790.0	−	8.0	22.4	28	2.4	85	3.7
21	− 2.6	− 2.2	− 4.4	•	4.8	95	784.7	−	6.0	21.3	24	15.9	83	•
22	− 2.4	− 1.3	− 3.2	•	4.9	96	784.4	−	7.1	17.6	24	3.4	85	•
23	− 3.3	− 2.4	− 4.1	•	4.4	92	791.3	0.8	6.0	15.8	24	−	87	•
24	− 2.7	− 2.4	− 4.1	•	4.8	95	794.0	0.1	7.3	25.9	28	2.8	80	•
25	− 2.4	− 2.0	− 2.9	•	4.9	95	795.5	−	7.4	14.8	23	0.4	82	4.4
26	− 1.8	− 0.1	− 2.6	•	5.3	96	794.6	0.8	7.8	7.3	15	0.1	84	•
27	− 4.4	− 1.4	− 8.4	•	4.0	88	801.7	7.4	1.8	4.9	8	−	82	•
28	− 2.1	− 0.8	− 3.3	•	4.8	93	805.4	4.8	2.8	6.3	9	0.9	80	•
29	− 4.5	− 2.8	− 5.9	•	4.1	93	807.0	−	8.0	1.0	4	0.4	81	•
30	− 3.8	− 2.0	− 4.8	•	3.6	80	805.1	7.2	2.0	8.9	15	−	82	3.9
31	− 3.4	1.8	− 2.6	•	3.1	85	801.3	5.3	4.5	7.4	14	−	80	3.7

TABLICA III

WYNIKI MIESIĘCZNE SPOSTRZEŻEŃ STACJI METEOROLOGICZNYCH

МЕСЯЧНЫЕ РЕЗУЛЬТАТЫ НАБЛЮДЕНИЙ МЕТЕОРОЛОГИЧЕСКИХ СТАНЦИЙ

MONTHLY RESULTS OF OBSERVATIONS AT METEOROLOGICAL STATIONS

Nr	STACJA	TEMPERATURA POWIETRZA T											LICZBA DNI					
		1	7	13	19	Dies	Max	Min	Max obs.	Data	Min obs.	Data	Min −10°	Min 0°	Max −10°	Max 0°	Max 15°	Max 25°
2	Łeba	−0.5	0.0	0.6	0.0	0.0	1.9	−2.0	6.3	30	−11.7	2	1	17	−	6	−	−
3	Hel	0.4	0.6	1.4	1.0	0.8	2.2	−1.0	5.7	28	−9.1	1	−	18	−	4	−	−
4	Ustka	0.2	0.2	1.2	0.7	0.6	2.4	−1.8	7.7	30	−12.3	2	1	20	−	6	−	−
5	Lębork	−0.8	−0.7	0.6	−0.1	−0.3	1.8	−2.9	6.9	30	−17.4	2	2	18	−	7	−	−
9	Gdańsk - Wrzeszcz	−0.4	−0.2	0.9	0.3	0.1	2.1	−2.4	5.8	28	−11.8	2	2	20	−	6	−	−
14	Koszalin	−0.3	−0.1	0.8	0.4	0.2	2.0	−1.8	6.8	30	−9.2	1	−	16	−	6	−	−
15	Kołobrzeg	0.2	0.3	1.3	1.0	0.7	2.4	−1.1	6.8	28	−7.8	1	−	17	−	5	−	−
16	Elbląg	−1.5	−1.5	−0.2	−0.7	−1.0	1.1	−3.0	6.4	24	−16.8	2	4	23	−	7	−	−
19	Suwałki	−3.8	−3.9	−2.9	−3.1	−3.4	−1.3	−6.2	3.1	22	−19.7	10	8	27	1	13	−	−
20	Kętrzyn	−2.6	−3.0	−1.6	−1.9	−2.2	0.2	−5.0	3.8	22	−18.6	10	4	23	1	10	−	−
25	Świnoujście	0.4	0.2	1.4	0.7	0.7	2.6	−1.1	7.6	28	−6.9	10	−	17	−	3	−	−
26	Mikołajki	−2.6	−2.9	−1.2	−1.8	−2.1	0.1	−4.6	4.4	22	−15.8	10	3	24	−	9	−	−
27	Resko	−0.6	−0.7	0.7	0.2	−0.1	1.7	−2.2	5.9	28	−11.0	1	2	20	−	7	−	−
29	Olsztyn - Dajtki	−2.5	−2.6	−1.2	−1.7	−2.0	0.2	−4.7	4.4	22	−19.1	2	4	26	−	10	−	−
31	Szczecinek	−1.3	−1.2	−0.1	−0.7	−0.9	0.9	−2.9	4.4	28	−10.6	20	2	22	−	9	−	−
33	Chojnice	−2.3	−2.1	−0.9	−1.5	−1.6	0.0	−4.0	2.7	23 24	−17.8	2	3	27	−	11	−	−
41	Szczecin - Dąbie	−0.1	0.0	1.6	0.6	0.5	2.3	−1.7	6.6	23 28	−11.0	2	1	18	−	7	−	−
46	Piła	−1.6	−1.3	−0.1	−1.1	−1.0	1.0	−3.4	4.8	23	−16.2	2	3	24	−	8	−	−
47	Białystok	−2.9	−3.2	−1.6	−1.9	−2.5	0.2	−5.3	5.3	22	−19.9	10	8	26	−	8	−	−
49	Bydgoszcz	−1.8	−1.5	0.1	−0.9	−1.0	1.0	−3.5	4.5	22	−21.5	2	3	23	−	8	−	−
50	Mława	−2.9	−2.6	−1.3	−1.7	−2.1	0.0	−4.5	3.4	22	−17.1	2	4	26	−	9	−	−
51	Ostrołęka	−2.5	−2.3	−0.6	−1.3	−1.7	0.7	−4.0	5.2	22	−17.4	2	5	22	−	7	−	−
53	Toruń	−1.5	−1.4	0.1	−0.8	−0.9	1.1	−3.3	5.4	22	−20.0	2	4	23	−	6	−	−
60	Gorzów - Wlkp	−1.0	−0.9	0.5	0.0	−0.4	1.8	−2.5	6.7	23	−11.8	2	1	24	−	7	−	−
67	Płock - Radziwie	−1.0	−1.2	0.4	−0.1	−0.5	1.7	−2.6	6.6	22	−16.1	2	2	19	−	5	−	−
69	Poznań - Ławica	−1.4	−1.4	0.3	−0.6	−0.8	1.5	−3.3	5.8	23	−19.4	2	2	24	−	7	−	−
71	Słubice	−0.7	−0.6	1.5	0.6	0.2	2.7	−2.4	8.8	23	−10.8	2	1	19	−	5	−	−
77	Koło	−0.7	−1.0	0.4	0.0	−0.3	2.0	−2.3	6.6	22	−16.9	2	3	20	−	6	−	−
78	Siedlce	−1.9	−2.0	−0.5	−1.2	−1.4	1.0	−3.9	5.9	22	−16.7	2	5	23	−	7	−	−
79	Warszawa - Okęcie	−1.3	−1.4	0.0	−0.6	−0.8	1.3	−3.3	4.4	25	−17.5	2	5	24	−	5	−	−
84	Terespol	−2.2	−2.5	−0.5	−1.5	−1.7	0.9	−4.4	5.4	26	−15.9	10	4	22	−	7	−	−
89	Zielona Góra	−0.5	−1.2	0.4	−0.1	−0.4	1.9	−2.3	6.9	23	−12.1	2	1	24	−	5	−	−
90	Leszno - Strzyżewice	−1.0	−1.4	0.7	−0.4	−0.6	1.9	−3.0	6.7	23	−10.6	1	3	23	−	6	−	−
96	Kalisz	−0.9	−1.7	0.4	−0.3	−0.7	1.7	−2.5	6.0	24	−19.4	2	2	22	−	5	−	−
97	Łódź - Lublinek	−1.0	−1.7	−0.1	−0.6	−0.8	1.3	−3.1	6.0	25	−18.4	2	3	22	−	6	−	−
104	Włodawa	−2.3	−2.4	−0.5	−1.4	−1.7	0.9	−4.5	7.0	24	−15.6	2	4	26	−	6	−	−
111	Sulejów	−0.8	−1.6	−0.1	−0.6	−0.8	1.4	−3.0	6.4	21	−15.4	2	3	22	−	5	−	−
113	Lublin	−2.3	−2.2	−0.7	−1.5	−1.7	0.6	−4.7	5.6	24	−15.6	2	6	24	1	8	−	−
114	Legnica	−0.1	−1.3	2.1	0.8	0.3	3.3	−2.6	9.2	21	−14.4	3	3	19	−	5	−	−
115	Wieluń	−0.7	−1.3	0.7	−0.1	−0.4	2.2	−2.8	8.5	24	−16.1	2	2	22	−	5	−	−
116	Zgorzelec	−0.8	−1.3	0.9	0.1	−0.3	2.5	−2.9	7.2	21	−12.6	3	4	21	−	5	−	−
119	Wrocław - Strachowice	−0.7	−1.7	1.8	−0.1	−0.2	3.0	−3.6	8.2	21	−19.6	3	4	21	−	5	−	−
127	Jelenia Góra	−2.5	−4.0	0.9	−1.3	−1.7	2.2	−6.2	7.2	8 21	−26.8	3	7	29	−	5	−	−
128	Kielce	−1.6	−1.9	−0.3	−1.6	−1.3	1.1	−4.1	6.3	24	−16.0	2	5	26	−	7	−	−
130	Częstochowa	−1.0	−1.9	0.1	−0.5	−0.8	1.4	−2.8	8.4	24	−13.2	3	2	25	−	9	−	−
135	Śnieżka	−6.6	−6.8	−5.9	−6.3	−6.4	−3.4	−8.8	6.5	20	−17.3	2	12	30	2	22	−	−
137	Zamość	−1.8	−2.0	0.3	−1.2	−1.2	1.3	−4.6	10.1	24	−15.7	3	8	22	−	11	−	−
139	Sandomierz	−2.1	−2.3	−0.4	−1.6	−1.6	0.8	−4.2	6.8	24	−15.4	3	5	21	−	10	−	−
140	Opole	−0.1	−0.8	1.7	0.8	0.4	3.1	−2.1	10.5	25	−17.4	3	2	17	−	5	−	−
149	Kłodzko	−1.2	−1.4	0.7	−0.3	−0.6	2.2	−4.4	8.7	25	−23.8	3	5	22	−	6	−	−
163	Katowice	−0.7	−1.0	0.9	−0.1	−0.3	2.5	−3.3	11.2	24	−14.5	3	3	24	−	8	−	−
167	Rzeszów - Jasionka	−1.1	−1.2	0.6	−0.9	−0.6	1.7	−3.7	10.3	24	−14.9	3	4	21	−	9	−	−
168	Racibórz	−0.2	−0.7	2.1	0.6	0.4	3.4	−2.9	11.8	25	−21.2	3	1	21	−	4	−	−
170	Kraków - Balice	−1.6	−2.2	0.5	−0.8	−1.1	2.3	−4.4	11.2	22	−16.4	11	4	23	−	7	−	−
173	Tarnów	−0.7	−0.9	1.3	0.0	−0.1	2.5	−2.9	9.9	24	−14.8	3	4	18	−	5	−	−
181	Aleksandrowice	−0.2	−0.1	1.2	0.3	0.3	3.0	−2.9	12.3	25	−21.5	3	4	22	−	6	−	−
183	Przemyśl	−0.9	−1.2	0.7	−0.6	−0.5	1.9	−2.9	10.4	23	−13.3	3	4	20	−	7	−	−
196	Nowy Sącz	−1.2	−1.2	1.7	−0.2	−0.3	3.1	−3.8	11.6	24	−20.4	3	3	23	−	7	−	−
204	Leśko	−1.1	−1.7	0.2	−0.8	−0.9	1.5	−3.7	9.8	23	−20.9	3	4	24	−	11	−	−
217	Zakopane	−3.1	−3.8	−0.9	−2.6	−2.6	1.2	−6.7	10.2	24	−18.1	3	9	26	−	12	−	−
221	Kasprowy Wierch	−8.3	−8.6	−8.1	−8.3	−8.2	−5.7	−10.9	1.8	31	−20.4	2 10	19	31	7	30	−	−

Nr	STACJA	CIŚNIENIE ATMOSFERYCZNE P						PRĘŻNOŚĆ PARY WODNEJ e					WILGOTNOŚĆ WZGLĘDNA U							LICZBA DNI	
		P_m	Max	Data	Min	Data	$P_{o.m}$	1	7	13	19	Dies	1	7	13	19	Dies	Min	Data	mm ≤40%	z godz. 13 ≥90%
2	Łeba	1006.8	1029.3	29	971.6	14	1007.3	5.4	5.4	5.7	5.5	5.5	89	87	86	88	88	58	4	-	23
3	Hel	1007.0	1029.5	29	973.0	14	1007.3	5.7	5.7	5.9	5.8	5.8	88	88	86	87	87	53	11	-	23
4	Ustka	1006.4	1028.7	29	971.8	14	1007.5	5.6	5.6	5.8	5.7	5.7	88	88	86	86	87	58	1[illegible]	-	22
5	Lębork	1004.8	1027.2	29	970.2	14	1007.5	5.4	5.3	5.7	5.5	5.5	90	88	87	88	88	53	1[illegible]	-	27
9	Gdańsk - Wrzeszcz	1005.9	1028.7	29	971.6	14	1007.5	5.4	5.5	5.7	5.6	5.5	88	88	84	87	87	56	10	-	22
14	Koszalin	1003.8	1025.2	29	970.8	14	1008.1	5.7	5.6	5.9	5.8	5.8	93	91	89	90	91	66	9 10	-	27
15	Kołobrzeg	1007.6	1029.2	29	974.4	14	1008.4	5.8	5.7	6.1	6.0	5.9	91	90	89	90	90	66	5 9	-	26
16	Elbląg	1002.8	1025.3	29	969.4	14	1008.3	5.2	5.2	5.4	5.4	5.3	92	91	88	90	90	70	4	-	26
19	Suwałki	985.5	1007.8	29	954.8	14	1008.9	4.6	4.6	4.7	4.7	4.6	92	92	91	92	92	75	9 11	-	25
20	Kętrzyn	994.6	1017.8	29	961.9	14	1008.6	4.8	4.9	5.1	5.0	5.0	91	92	89	89	90	69	10	-	27
25	Świnoujście	1008.0	1029.4	10	975.0	14	1008.6	5.9	5.9	6.1	6.0	6.0	92	92	89	92	91	66	1	-	26
26	Mikołajki	992.4	1015.1	29	960.4	14	1009.0	4.9	4.9	5.2	5.1	5.1	93	95	90	91	93	53	11	-	28
27	Resko	1002.3	1024.1	10 29	969.7	14	1009.4	5.6	5.6	5.9	5.9	5.7	93	93	90	92	92	67	5	-	25
29	Olsztyn - Dajtki	991.8	1014.1	29	959.3	14	1009.0	4.9	5.0	5.1	5.1	5.0	91	92	89	90	91	64	11	-	26
31	Szczecinek	991.0	1012.9	29	959.0	14	1009.2	5.3	5.3	5.6	5.4	5.4	93	90	90	91	91	67	5	-	28
33	Chojnice	986.6	1008.8	29	954.0	14	1008.9	5.1	5.1	5.4	5.3	5.2	95	94	93	94	94	80	10	-	30
41	Szczecin - Dąbie	1009.1	1031.4	10	977.5	14	1009.5	5.7	5.7	6.1	5.8	5.8	91	91	88	89	90	70	5	-	23
46	Piła	1001.0	1023.2	10	970.0	14	1010.3	5.3	5.3	5.7	5.4	5.4	94	93	91	93	93	72	1 11	-	26
47	Białystok	990.4	1013.1	29	960.2	14	1009.6	4.6	4.6	5.0	4.9	4.8	88	89	87	88	88	65	11	-	23
49	Bydgoszcz	1001.1	1023.5	10	968.9	14	1010.2	5.0	5.1	5.5	5.2	5.2	90	89	87	88	89	68	9 11	-	22
50	Mława	991.4	1013.9	29	959.3	14	1010.1	4.8	4.9	5.1	5.1	5.0	91	92	89	91	90	69	5	-	25
51	Ostrołęka	998.1	1020.8	29	966.5	14	1010.2	4.9	4.9	5.3	5.2	5.1	91	91	85	89	89	46	15	-	20
53	Toruń	1001.2	1023.4	29	969.0	14	1010.0	5.2	5.3	5.6	5.4	5.3	90	91	88	90	90	69	11	-	23
60	Gorzów - Wlkp	1003.7	1026.5	10	973.8	14	1010.8	5.3	5.5	5.8	5.6	5.5	92	93	90	90	91	70	11	-	27
67	Płock - Radziwie	1002.5	1024.7	10	971.6	14	1010.4	5.3	5.3	5.6	5.6	5.5	90	91	87	90	90	60	11	-	24
69	Poznań - Ławica	1000.0	1022.3	10	970.1	14	1011.7	5.2	5.3	5.6	5.5	5.4	90	91	87	90	90	62	11	-	23
71	Słubice	1000.0	1030.4	10	980.3	14	1011.3	5.3	5.6	5.9	5.7	5.6	90	92	86	88	89	68	11	-	19
77	Koło	996.7	1019.0	10	966.9	14	1011.3	5.3	5.3	5.6	5.6	5.5	89	90	87	89	89	58	11	-	22
78	Siedlce	992.4	1014.6	29	963.1	14	1011.2	5.1	5.0	5.3	5.2	5.2	90	91	87	89	89	67	12	-	23
79	Warszawa - Okęcie	998.1	1020.5	29	968.0	14	1011.5	5.2	5.0	5.4	5.3	5.2	86	88	85	86	87	60	11	-	20
84	Terespol	994.2	1016.7	29 30	965.6	14	1011.6	4.9	4.8	5.2	5.1	5.0	90	89	84	89	88	66	12	-	22
89	Zielona Góra	990.5	1012.0	10	963.7	14	1012.4	5.4	5.3	5.6	5.5	5.5	89	90	87	87	89	52	11	-	22
90	Leszno - Strzyżewice	1000.8	1023.1	10	972.5	14	1012.4	5.3	5.2	5.7	5.5	5.4	91	92	87	90	91	59	11	-	21
96	Kalisz	994.1	1016.6	10	965.8	14	1012.3	5.3	5.1	5.6	5.5	5.4	91	92	87	89	90	58	11	-	25
97	Łódź - Lublinek	987.6	1010.3	29	959.1	14	1011.0	5.2	5.0	5.4	5.5	5.3	88	90	86	90	89	55	11	-	21
104	Włodawa	990.4	1012.0	30	962.9	14	1012.5	5.0	4.9	5.3	5.2	5.1	91	90	86	89	89	65	12	-	23
111	Sulejów	989.0	1010.9	29	961.4	14	-	-	5.1	5.4	5.6	-	-	91	86	89	-	60	11	-	24
113	Lublin	982.9	1004.3	29 30	955.5	14	1013.0	4.8	4.8	5.1	5.0	4.9	88	89	85	87	87	64	20	-	23
114	Legnica	997.2	1019.7	10	971.0	14	1013.0	5.1	5.0	5.7	5.4	5.3	83	87	78	81	81	54	11	-	19
115	Wieluń	988.2	1010.1	10	961.4	14	1013.0	5.3	5.2	5.6	5.5	5.4	88	90	85	88	88	59	11	-	20
116	Zgorzelec	988.8	1009.8	10	963.8	14	-	-	5.1	5.6	5.3	-	-	89	83	85	-	59	11 19	-	17
119	Wrocław - Strachowice	998.0	1020.8	10	971.6	14	1013.2	5.2	5.0	5.9	5.4	5.4	87	89	82	86	86	64	19	-	15
127	Jelenia Góra	971.2	991.7	10 29	946.5	14	1014.0	4.6	4.3	5.4	5.0	4.8	86	87	81	86	85	58	21	-	13
128	Kielce	980.4	1001.4	29	954.3	14	1014.1	5.0	5.0	5.2	5.0	5.0	87	90	84	87	87	52	4	-	21
130	Częstochowa	977.4	998.8	10	951.4	14	1014.4	5.3	5.2	5.7	5.4	5.4	91	93	88	91	91	60	11	-	25
135	Śnieżka	827.5	847.7	29	805.3	14	-	3.2	3.2	3.5	3.4	3.3	83	85	88	87	85	21	11	4	26
137	Zamość	986.7	1007.8	10	960.9	14	1013.4	4.8	4.7	5.3	5.0	5.0	85	84	81	85	85	53	11	-	18
139	Sandomierz	987.0	1008.3	29	961.1	14	1014.5	4.8	4.8	5.1	5.0	4.9	88	89	83	87	87	60	3	-	17
140	Opole	992.1	1014.0	10	966.7	14	1014.5	5.4	5.3	5.9	5.7	5.6	86	88	83	85	86	63	11 17	-	18
149	Kłodzko	975.2	996.1	10	950.1	14	1014.7	4.9	4.8	5.3	5.1	5.0	83	83	80	81	82	58	11	-	13
163	Katowice	979.3	1000.2	10	953.2	14	1014.7	5.0	5.0	5.4	5.2	5.1	83	84	80	83	82	56	4	-	15
167	Rzeszów - Jasionka	989.9	1010.5	10	965.1	14	1015.3	5.1	5.0	5.1	5.1	5.1	86	84	77	85	83	46	4	-	13
168	Racibórz	991.2	1012.3	10	965.8	14	1015.4	5.1	5.0	5.4	5.3	5.2	81	82	74	80	80	58	11	-	8
170	Kraków - Balice	985.6	1006.0	10	960.1	14	1015.4	4.9	4.8	5.2	5.1	5.0	87	87	80	85	85	53	4 11	-	17
173	Tarnów	988.9	1009.5	10 29	964.2	14	1015.1	5.0	4.9	5.3	5.1	5.1	83	81	74	80	80	38	3 4	2	12
181	Aleksandrowice	965.6	985.6	10	940.7	14	1014.8	5.1	5.0	5.1	5.0	5.0	79	79	74	78	77	40	11	-	9
183	Przemyśl	980.7	1001.1	10	956.6	14	1015.8	4.7	4.6	5.0	4.9	4.8	78	78	74	79	77	44	4	-	9
196	Nowy Sącz	979.0	999.2	10 29	954.6	14	1015.8	4.8	4.6	5.1	4.8	4.9	82	79	72	76	78	23	4	2	7
204	Lesko	970.0	990.3	29	946.2	14	1016.7	4.5	4.5	4.6	4.6	4.6	75	78	71	76	76	30	4	1	8
217	Zakopane	913.0	932.4	29	898.5	14	-	4.2	3.9	4.2	4.2	4.1	81	80	71	78	78	27	3	2	9
221	Kasprowy Wierch	790.1	808.4	29	770.4	14 15	-	2.9	2.8	3.0	2.9	2.9	79	81	82	80	81	11	3	5	25

Nr	STACJA	PRĘDKOŚĆ WIATRU v								LICZBA PRZYPADKÓW W PRZEDZIAŁACH								LICZBA DNI		ZACHMURZENIE N					LICZBA DNI	
		1	7	13	19	Dies	Max	Data		0	>0-2	>2-4	>4-7	>7-10	>10-15	>15-20	>20	≥10	≥15	1	7	13	19	Dies	◔	◕
2	Łeba	6.3	6.5	7.1	7.5	6.8	17	4		3	26	45	56	90	27	1	-	19	2	6.8	6.6	6.8	6.1	6.5	1	14
3	Hel	6.1	6.4	6.0	6.9	6.3	10	3	4	8	3	21	45	73	106	-	-	-	15	-	5.9	6.7	6.0	6.2	6.1	-	13
4	Ustka	5.3	6.0	5.7	5.9	5.8	16	4			32	65	84	55	10	2	-	9	1	6.4	6.5	6.4	6.1	6.4	1	15
5	Lębork	2.8	3.1	3.2	3.4	3.1	8	3	4	12	28	71	85	57	7	-	-	-	-	-	6.2	6.0	6.0	6.2	6.2	2	14
9	Gdańsk - Wrzeszcz	4.4	4.7	5.3	5.3	5.0	16	3			17	36	60	91	33	10	1	-	8	1	6.1	5.9	6.1	6.3	6.1	1	11
14	Koszalin	5.2	5.3	5.6	5.8	5.5	12	3	4		10	23	59	87	64	5	-	-	8	-	6.6	6.9	6.7	6.4	6.6	1	19
15	Kołobrzeg	4.4	5.2	5.3	5.0	4.9	10	3	4	8	1	40	76	90	41	-	-	-	5	-	6.7	6.5	6.7	6.5	6.5	1	17
16	Elbląg	3.9	3.8	4.5	4.6	4.1	12	3	8		21	43	76	85	20	3	-	-	6	-	6.4	7.2	6.4	6.6	6.5	1	16
19	Suwałki	6.3	6.3	6.6	6.5	6.4	14	12	18		10	21	48	74	66	29	-	-	12	-	6.2	6.8	6.9	6.6	6.7	1	19
20	Kętrzyn	4.7	4.8	5.6	5.4	5.1	14	3			16	31	71	73	48	9	-	-	10	-	5.9	6.8	6.0	6.2	6.5	1	15
25	Świnoujście	4.9	4.9	5.2	4.6	4.8	17	8			6	41	81	84	27	8	1	-	7	1	5.9	6.1	6.5	5.2	5.9	2	12
26	Mikołajki	4.0	3.5	4.5	4.5	4.0	10	3	12		5	66	78	80	19	-	-	-	2	-	6.4	6.7	6.9	6.3	6.6	-	16
27	Resko	2.3	2.3	2.8	2.3	2.4	6	3	4	6	27	117	64	40	-	-	-	-	-	-	6.8	6.7	6.9	6.1	6.6	1	20
29	Olsztyn - Dajtki	4.2	3.5	4.4	4.5	4.1	9	4	7	13	5	58	76	87	22	-	-	-	1	-	6.1	6.6	5.9	5.7	6.1	2	15
31	Szczecinek	3.7	3.7	4.5	4.0	3.9	8	3	4	6	17	75	47	89	20	-	-	-	1	-	6.9	6.9	7.0	6.8	6.9	1	21
33	Chojnice	4.7	4.7	5.2	5.2	4.9	14	4			29	45	36	81	45	12	-	-	10	-	6.3	7.2	6.7	6.5	6.6	1	17
41	Szczecin - Dąbie	5.1	5.2	5.7	5.2	5.3	12	3	4		2	24	76	102	39	5	-	-	8	-	6.6	6.3	6.4	6.1	6.3	1	16
46	Piła	3.6	3.7	4.2	3.8	3.8	10	3			17	73	67	69	22	-	-	-	3	-	6.6	6.8	6.7	5.8	6.6	1	20
47	Białystok	4.7	4.5	4.6	4.8	4.7	11	3			2	44	80	95	26	1	-	-	2	-	6.0	6.7	7.0	6.5	6.6	-	18
49	Bydgoszcz	4.6	5.0	5.3	4.9	5.0	13	3			16	48	56	71	47	10	-	-	8	-	6.2	6.5	6.5	5.2	6.3	-	14
50	Mława	5.3	5.0	5.3	5.5	5.3	13	3	4		5	53	56	61	63	10	-	-	13	-	5.7	7.0	6.4	6.1	6.3	-	16
51	Ostrołęka	4.0	3.8	4.0	3.7	3.9	13	4			8	76	67	80	14	3	-	-	3	-	5.9	6.7	6.5	6.0	6.4	-	14
53	Toruń	4.0	4.2	4.4	4.1	4.0	10	4	15	17	2	66	88	75	17	-	-	-	8	-	5.8	6.8	6.2	5.9	6.3	1	15
60	Gorzów - Wlkp	3.4	3.2	4.0	3.2	3.4	9	4	14		16	86	72	66	8	-	-	-	1	-	5.9	6.5	6.9	6.5	6.5	1	18
67	Płock - Radziwie	3.4	3.6	4.5	3.3	3.7	10	4			10	78	71	72	17	-	-	-	1	-	5.7	6.8	6.3	5.9	6.3	-	16
69	Poznań - Ławica	4.7	4.4	5.3	4.9	4.9	12	15			13	45	72	61	56	1	-	-	7	-	6.3	6.3	6.3	5.5	6.2	1	15
71	Słubice	3.2	3.2	3.8	3.4	3.4	9	3	4		20	83	68	66	11	-	-	-	3	-	5.6	6.5	6.6	5.8	6.1	2	14
77	Koło	5.1	5.3	5.4	5.0	5.1	14	18			3	34	88	75	44	4	-	-	8	-	6.0	7.0	6.6	5.6	6.3	1	16
78	Siedlce	5.2	5.0	5.2	4.8	5.0	12	3	4		3	44	58	105	35	3	-	-	3	-	6.5	6.9	7.0	5.4	6.4	1	15
79	Warszawa - Okęcie	5.4	5.5	5.7	5.4	5.5	13	3	4		1	32	65	92	51	7	-	-	11	-	5.4	7.2	6.7	6.0	6.3	-	16
84	Terespol	4.5	4.4	4.6	4.7	4.6	10	4			-	33	95	99	21	-	-	-	1	-	6.3	6.9	6.9	6.0	6.6	1	19
89	Zielona Góra	4.4	4.2	4.3	4.4	4.4	11	3			4	42	87	100	14	1	-	-	2	-	5.8	6.0	6.5	5.7	6.1	3	16
90	Leszno - Strzyżewice	4.2	4.0	4.4	4.3	4.2	12	4	14		15	69	76	49	36	3	-	-	8	-	6.0	6.5	6.4	5.7	6.1	2	14
96	Kalisz	4.4	4.5	4.5	5.1	4.7	13	7			5	52	72	85	30	4	-	-	5	-	6.3	6.0	6.4	5.4	6.0	2	16
97	Łódź - Lublinek	5.6	5.3	5.7	5.3	5.4	13	18			-	44	60	71	70	3	-	-	9	-	6.4	7.2	6.4	6.5	6.7	1	20
104	Włodawa	4.2	3.9	3.8	4.1	4.0	15	3			-	89	75	59	21	4	-	-	2	1	5.8	6.9	7.0	6.2	6.4	1	19
111	Bulejów	.	5.8	5.8	5.4	.	.	.			.	.	.	.	.	.	.	.	.	.	.	.	.	.	.	.	.
113	Lublin	5.1	5.2	5.5	5.1	5.2	12	4			-	29	79	105	33	2	-	-	2	-	6.1	6.8	6.7	5.9	6.3	1	17
114	Legnica	3.6	3.7	4.0	3.7	3.8	13	7			17	71	67	75	16	2	-	-	3	-	4.9	5.9	6.2	5.4	5.6	2	10
115	Wieluń	3.3	3.3	3.5	3.5	3.4	8	14			2	93	73	79	1	-	-	-	1	-	5.3	6.7	6.5	5.5	6.3	2	16
116	Zgorzelec	.	4.1	5.5	4.0	.	.	.			.	.	.	.	.	.	.	.	.	.	.	.	.	.	.	.	.
119	Wrocław - Strachowice	4.8	4.5	5.5	5.0	4.9	14	7	14		12	69	52	55	43	17	-	-	9	2	5.2	5.8	5.6	5.0	5.5	3	11
127	Jelenia Góra	3.0	3.2	4.4	3.5	3.4	14	7			89	48	22	38	42	9	-	-	13	-	5.4	5.5	6.2	5.9	5.8	2	11
128	Kielce	3.3	2.9	3.6	3.5	3.4	10	4			11	73	91	67	6	-	-	-	1	-	5.6	6.6	6.5	4.9	6.0	-	13
130	Częstochowa	4.4	4.4	4.9	4.4	4.4	12	14			-	73	87	36	51	1	-	-	7	-	6.2	6.7	6.5	6.5	6.6	1	19
135	Śnieżka	15.6	17.3	17.2	17.5	16.9	36	3	4	6	5	6	9	17	30	40	54	87	31	23	5.5	5.5	6.5	6.4	6.0	2	14
137	Zamość	4.5	4.5	5.0	4.9	4.7	12	3	4		4	46	73	95	28	2	-	-	3	-	5.5	6.2	6.4	5.5	5.9	2	13
139	Sandomierz	6.2	6.6	6.5	6.2	6.4	15	4			-	5	56	106	70	11	-	-	15	-	5.5	5.8	5.8	4.8	5.4	4	10
140	Opole	3.6	4.4	4.6	4.0	3.9	10	4	5	7	5	83	71	63	26	-	-	-	7	-	4.7	5.0	5.8	5.2	5.3	2	6
149	Kłodzko	3.6	3.9	4.9	3.8	4.1	12	7	17		33	50	61	68	32	4	-	-	12	-	5.5	6.3	6.2	5.7	5.9	-	11
163	Katowice	5.0	4.6	5.3	4.8	4.8	15	4			5	49	63	89	38	4	-	-	3	-	6.0	6.4	6.2	5.7	6.1	-	13
167	Rzeszów - Jasionka	5.5	5.4	6.8	5.9	5.8	12	3	4	8	6	17	67	81	65	12	-	-	7	-	9.5	5.8	6.2	5.2	5.7	1	11
168	Racibórz	2.7	2.9	3.2	2.6	2.8	9	4			20	105	72	49	2	-	-	-	-	-	5.1	5.5	6.2	5.2	5.5	1	8
170	Kraków - Balice	3.8	3.6	4.1	3.8	3.8	9	4	7	13	16	82	63	85	32	-	-	-	1	-	6.0	5.6	6.3	6.0	5.9	2	11
173	Tarnów	3.0	2.8	4.3	3.5	3.5	9	4	5	7	8	93	80	45	22	-	-	-	-	-	5.0	5.5	5.9	4.8	5.4	4	8
181	Aleksandrowice	6.8	6.2	6.7	7.2	6.6	18	13	21		8	54	44	43	51	41	7	-	21	7	6.4	6.9	6.4	5.5	6.2	1	14
183	Przemyśl	5.7	5.4	6.4	5.5	5.7	16	4			3	31	59	82	68	4	1	-	8	1	5.0	4.9	5.6	5.1	5.2	3	8
196	Nowy Sącz	2.0	2.1	3.1	3.0	2.5	12	4	9		90	51	50	48	7	2	-	-	2	-	4.5	5.6	5.9	5.2	5.3	2	9
204	Lesko	6.2	4.9	6.3	5.4	5.4	18	4			24	39	41	70	60	9	5	-	8	2	5.5	5.8	6.4	5.5	6.0	1	15
217	Zakopane	2.5	2.5	2.8	2.6	2.5	14	21			76	72	50	34	8	8	-	-	5	-	5.7	5.9	5.8	5.3	5.7	-	8
221	Kasprowy Wierch	12.5	11.9	11.8	12.4	12.2	28	20	24		6	8	13	39	46	67	40	29	27	17	6.1	6.1	6.4	5.8	6.1	2	14

Nr	STACJA	OPAD R_d						LICZBA DNI						LICZBA DNI												
		ΣR_d I dek.	ΣR_d II dek.	ΣR_d III dek.	$\Sigma R_{d,m}$	$R_{d,max}$	Data	0,0	>0,1	>1,0	>5,0	>10,0	>20,0	●	✳	▲	≡	=	⌣	⌓	V	∽	+	+	∞	R	⊠
2	Łeba	19.0	23.2	0.6	42.8	9.3	6	5	18	9	4	–	–	19	17	–	8	19	8	–	4	4	3	1	–	–	13
3	Hel	17.5	15.4	0.5	33.4	5.2	18	3	16	11	1	–	–	12	15	–	2	15	–	–	–	–	–	–	–	–	12
4	Ustka	39.3	48.9	1.7	89.9	18.3	17	–	20	12	7	3	–	16	12	–	7	29	6	1	2	2	–	–	–	–	24
5	Lębork	23.5	38.3	0.7	62.5	12.1	17	5	17	11	5	1	–	16	17	–	4	24	–	–	–	2	–	–	–	–	24
9	Gdańsk – Wrzeszcz	19.6	16.2	0.0	35.8	7.1	8	2	14	11	2	–	–	8	14	–	3	25	4	–	–	–	1	–	–	–	17
14	Koszalin	26.7	25.7	3.3	55.7	11.1	6	4	19	12	6	1	–	17	14	–	9	23	5	–	4	3	6	–	–	–	21
15	Kołobrzeg	41.9	27.5	1.7	71.1	12.9	6	2	20	13	7	2	–	15	13	–	8	24	7	3	1	2	3	1	–	–	12
16	Elbląg	9.3	10.7	0.4	20.4	3.2	8	9	15	9	–	–	–	12	18	–	8	29	–	–	3	1	1	–	–	–	29
19	Suwałki	15.0	13.1	2.3	30.4	4.5	8	6	18	9	–	–	–	9	18	–	12	28	–	–	5	–	12	–	–	–	31
20	Kętrzyn	17.5	7.4	2.1	27.0	4.9	8	4	20	9	–	–	–	7	20	–	7	23	–	–	9	1	11	4	–	–	25
25	Świnoujście	30.1	20.8	1.0	51.9	8.7	1	1	19	11	4	–	–	15	12	–	7	27	2	–	–	–	–	–	–	–	20
26	Mikołajki	26.2	15.1	3.9	45.2	8.1	6	5	19	11	4	–	–	7	20	–	3	30	6	–	5	–	11	–	–	–	31
27	Resko	38.6	28.1	2.3	69.0	13.2	8	3	19	13	5	1	–	12	15	–	11	20	2	–	–	–	–	–	–	–	26
29	Olsztyn – Dajtki	24.0	19.2	2.0	45.2	6.7	3	4	19	12	3	–	–	11	18	–	10	26	–	–	6	–	4	4	–	–	31
31	Szczecinek	32.1	26.3	2.1	60.5	11.2	6	5	18	12	5	1	–	15	14	–	11	30	–	–	6	1	2	5	–	–	31
33	Chojnice	21.5	12.1	0.9	34.5	11.1	8	6	17	9	2	1	–	13	16	–	15	23	–	–	9	1	10	1	–	–	31
41	Szczecin – Dąbie	19.3	15.2	0.4	34.9	7.3	8	4	16	7	3	–	–	15	11	–	10	30	6	–	2	3	3	–	–	–	13
46	Piła	23.4	25.4	1.2	50.0	8.5	6	–	20	10	3	–	–	12	14	–	15	27	–	–	9	3	9	1	2	–	28
47	Białystok	16.9	8.6	4.3	29.8	4.6	3	4	21	9	–	–	–	8	19	–	5	29	1	–	4	–	8	–	–	–	31
49	Bydgoszcz	18.9	13.0	1.0	32.9	7.7	8	5	17	8	3	–	–	13	14	–	13	27	–	–	2	1	2	–	–	–	22
50	Mława	14.5	7.8	5.7	28.0	5.4	6	5	15	10	1	–	–	7	15	–	9	29	9	–	–	1	8	1	–	–	31
51	Ostrołęka	20.0	12.3	3.7	36.0	8.8	8	3	19	11	1	–	–	10	16	–	6	22	2	–	–	–	–	2	–	–	31
53	Toruń	13.6	11.5	2.4	27.5	5.6	6	2	19	10	1	–	–	11	15	–	6	29	16	–	2	1	7	–	–	–	27
60	Gorzów – Wlkp	21.4	24.6	1.3	47.3	8.3	8	1	22	11	4	–	–	13	14	–	9	30	1	–	4	2	1	3	1	–	28
67	Płock – Radziwie	18.1	9.8	4.0	31.9	6.7	8	7	17	8	2	–	–	16	18	–	4	27	8	–	–	–	–	2	2	–	27
69	Poznań – Ławica	17.6	13.4	3.5	34.5	7.2	8	6	19	11	1	–	–	15	17	–	10	30	7	–	7	3	5	2	2	–	22
71	Słubice	26.7	26.8	3.7	57.2	10.9	8	1	22	11	4	1	–	15	14	–	7	30	5	–	6	2	3	1	3	–	17
77	Koło	12.6	4.8	2.0	19.4	5.5	8	6	13	6	1	–	–	12	16	–	7	25	3	–	2	2	2	2	–	–	13
78	Siedlce	14.9	6.3	0.5	21.7	6.5	8	12	13	6	2	–	–	10	19	–	6	24	15	–	3	2	5	7	–	–	22
79	Warszawa – Okęcie	17.3	10.2	4.4	31.9	6.1	8	7	17	12	1	–	–	9	19	–	5	27	7	–	–	1	3	–	–	–	21
84	Terespol	18.2	4.0	0.6	22.8	4.8	7	8	13	6	–	–	–	4	19	–	2	24	5	–	–	–	3	–	–	–	25
89	Zielona Góra	19.6	14.9	2.2	36.7	8.8	8	3	24	8	1	–	–	14	16	–	8	30	9	1	4	4	3	4	2	–	25
90	Leszno – Strzyżewice	18.7	13.9	2.0	34.6	8.9	8	2	23	9	1	–	–	15	17	1	7	28	18	1	2	3	2	4	1	–	25
96	Kalisz	16.8	8.0	2.7	27.5	7.2	8	2	15	8	1	–	–	9	16	–	9	31	–	–	1	–	1	2	2	–	24
97	Łódź – Lublinek	16.7	6.4	2.7	25.8	7.2	8	3	20	8	1	–	–	11	17	–	6	29	–	–	1	2	4	7	–	–	23
104	Włodawa	14.4	4.2	1.4	20.0	4.5	6	6	15	7	–	–	–	9	16	–	2	25	–	–	–	–	3	4	–	–	27
111	Sulejów	12.7	2.3	0.7	15.7	5.3	8	9	14	6	1	–	–	.	.	.	.	.	.	.	.	.	.	.	.	.	24
113	Lublin	19.5	5.2	1.4	26.1	5.6	8	3	20	8	1	–	–	10	17	–	4	24	15	2	2	1	15	8	1	–	25
114	Legnica	12.4	4.9	0.9	18.2	4.8	8	6	15	7	–	–	–	14	15	–	2	26	10	–	–	–	–	–	–	–	17
115	Wieluń	23.6	13.6	4.9	42.1	5.6	3	2	20	12	4	–	–	9	18	–	7	30	8	1	1	–	9	3	–	–	25
116	Zgorzelec	11.9	8.1	0.9	20.9	4.8	8	6	16	7	–	–	–	–	–	–	–	–	–	–	–	–	–	–	–	–	16
119	Wrocław – Strachowice	11.5	4.0	2.2	17.7	4.4	8	6	17	8	–	–	–	12	17	1	6	24	11	–	–	–	5	2	1	–	11
127	Jelenia Góra	14.3	5.5	1.8	21.6	4.7	8	4	19	7	–	–	–	10	18	–	6	30	11	–	–	–	7	1	–	–	23
128	Kielce	30.7	13.5	1.9	46.1	8.1	8	4	20	12	3	–	–	9	18	–	2	30	13	–	–	1	4	1	1	–	31
130	Częstochowa	19.1	9.8	0.3	29.2	5.2	8	3	15	10	2	–	–	6	15	–	3	26	–	–	–	–	–	–	1	–	23
135	Śnieżka	40.9	38.4	4.3	83.6	12.4	15	–	23	16	8	2	–	3	21	–	28	–	–	–	28	3	1	21	–	–	31
137	Zamość	14.6	4.7	0.6	19.9	3.5	8	4	16	8	–	–	–	6	15	–	1	18	12	–	–	–	6	2	–	–	23
139	Sandomierz	9.1	4.4	0.8	14.3	2.9	14	4	17	5	–	–	–	7	16	–	3	31	9	–	–	1	10	5	–	–	25
140	Opole	17.8	6.2	3.2	27.2	4.4	8	5	16	9	–	–	–	8	16	–	7	29	5	–	2	1	2	3	–	1	15
149	Kłodzko	6.4	8.2	1.1	15.7	3.8	13	4	16	6	–	–	–	8	15	–	1	16	5	–	1	–	3	2	2	–	21
163	Katowice	20.1	6.3	3.0	29.4	6.1	8	4	19	9	1	–	–	8	17	–	2	24	12	–	–	–	9	1	–	1	21
167	Rzeszów – Jasionka	16.7	6.1	1.1	23.9	4.7	8	3	18	8	–	–	–	6	18	–	–	23	–	1	–	–	9	3	1	–	22
168	Racibórz	12.5	3.8	1.3	17.6	4.5	6	–	16	7	–	–	–	8	13	–	1	25	3	–	–	–	1	1	–	–	20
170	Kraków – Balice	19.4	4.4	0.3	24.1	4.5	4	4	14	10	–	–	–	8	16	–	5	30	–	–	3	–	–	–	2	–	25
173	Tarnów	19.6	7.6	2.7	29.9	6.4	9	3	15	8	1	–	–	8	14	–	2	26	2	–	–	–	2	–	2	–	20
181	Aleksandrowice	34.9	7.7	2.1	44.7	9.2	9	2	20	11	3	–	–	8	17	–	4	23	3	–	–	1	9	4	–	–	20
183	Przemyśl	6.0	2.2	1.2	9.4	1.8	9	3	14	3	–	–	–	5	15	–	1	18	6	–	–	–	14	4	–	–	22
196	Nowy Sącz	9.6	3.6	0.8	14.0	4.3	4	2	12	6	–	–	–	5	14	–	3	24	2	–	2	–	3	2	–	–	22
204	Lesko	9.0	3.9	2.9	15.8	3.1	4	3	17	6	–	–	–	6	18	–	–	24	1	–	–	–	9	–	–	–	22
217	Zakopane	23.3	11.8	0.9	36.0	9.3	15	7	16	8	3	–	–	8	18	–	10	23	15	–	4	2	5	6	–	–	24
221	Kasprowy Wierch	89.0	54.4	23.9	167.3	23.2	15	1	23	17	10	6	3	–	23	–	27	–	2	–	27	–	–	26	–	–	31

Blank page retained for pagination

TABLICA IV

WYNIKI MIESIĘCZNE SPOSTRZEŻEŃ POSTERUNKÓW METEOROLOGICZNYCH I OPADOWYCH

МЕСЯЧНЫЕ РЕЗУЛЬТАТЫ НАБЛЮДЕНИЙ МЕТЕОРОЛОГИЧЕСКИХ И ОСАДКОМЕРНЫХ ПОСТОВ

MONTHLY RESULTS OF OBSERVATIONS AT METEOROLOGICAL AND RAINFALL POSTS

Nr	POSTERUNEK	TEMPERATURA POWIETRZA T: Dies	Max (mean)	Min (mean)	Max abs.	Date	Min abs.	Date	OPAD R_d: ΣR_d I dek.	ΣR_d II dek.	ΣR_d III dek.	$\Sigma R_{d,m}$	$R_{d,max}$	Date	LICZBA DNI (opad): 0.0	≥0.1	≥1.0	≥5.0	≥10.0	≥20.0	LICZBA DNI: ●	✱	▲	≡	⋁	∾	⚡	⊠
1	Rozewie	0.1	1.9	-1.9	6.6	30	-10.3	2	17.0	28.8	0.3	46.1	9.5	17	4	15	9	5	-	-	5	13	-	6	3	-	-	18
6	Gdynia	0.7	2.5	-1.1	6.5	28	-8.2	2	19.5	27.5	0.2	47.2	6.4	6	1	16	11	6	-	-	7	13	1	5	-	-	-	16
7	Słupsk	-0.5	1.4	-2.7	6.0	28	-16.8	2	36.7	52.2	2.3	91.2	15.6	14	-	17	14	8	2	-	8	14	-	10	-	-	-	24
8	Darłowo	0.6	2.4	-1.1	8.2	30	-12.5	2	9.6	28.5	0.4	38.5	10.2	17	-	14	10	2	1	-	4	12	-	2	-	-	-	9
10	Czarna Dąbrówka	-1.2	0.8	-4.1	5.2	24	-18.4	2	33.3	31.2	1.7	66.2	16.0	6	-	22	13	6	1	-	6	17	-	8	2	-	-	31
11	Świbno	-0.7	1.6	-3.0	5.3	28 29	-17.2	2	19.6	11.5	0.1	31.2	5.7	9	3	12	10	1	-	-	4	11	-	4	4	-	-	18
12	Tolkmicko	-0.2	1.7	-2.5	6.0	23	-15.1	2	32.1	14.0	1.6	47.7	8.3	8	-	19	13	3	-	-	10	14	-	2	-	-	-	22
13	Gołdap	-2.7	-0.2	-5.7	4.4	22	-22.8	10	21.8	15.2	-	37.0	6.5	4	-	15	9	2	-	-	-	15	-	5	1	-	-	31
17	Kościerzyna	-1.5	0.6	-4.1	4.1	24	-18.3	2	19.7	30.5	2.6	52.8	6.8	17	-	21	12	6	-	-	8	16	-	9	-	-	-	31
18	Lidzbark Warmiński	-2.0	0.3	-4.8	4.5	22	-18.1	2	.	.	.	.	.	.	.	.	.	.	.	.	.	.	.	2	1	-	-	29
21	Giżycko	-2.0	0.4	.	4.0	22	.	.	.13.9	10.1	-	24.0	5.3	6	3	11	9	1	-	-	-	11	-	1	2	-	-	30
22	Olecko	-3.2	-1.0	-5.6	2.8	22	-18.9	9	19.2	9.9	4.3	33.4	4.8	3	3	19	11	-	-	-	5	14	-	7	6	-	-	31
23	Dziwnów	0.9	2.7	-0.7	7.4	28	-8.0	2	17.7	18.0	0.2	35.9	5.6	8	7	15	10	1	-	-	9	12	1	8	2	1	-	8
24	Radostowo	-1.4	0.9	-4.3	3.9	29	-19.3	2	12.3	10.5	0.7	23.5	4.0	6	1	15	9	-	-	-	8	11	-	5	7	2	-	26
28	Połczyn - Zdrój	-0.8	1.0	-2.8	5.0	28	-9.7	20	48.5	27.5	1.2	77.2	16.9	8	-	13	9	6	3	-	5	10	-	7	1	1	-	21
30	Prabuty	-1.5	0.7	-4.0	3.6	24 28	-19.8	2	17.5	15.1	1.2	33.8	6.9	9	1	17	12	2	-	-	6	13	-	6	-	-	-	31
32	Śliwice	-1.6	0.4	-4.3	3.5	22	-22.6	2	17.7	11.6	0.4	29.7	7.1	6	2	18	8	2	-	-	8	14	-	3	-	-	-	28
34	Trzebież	0.4	2.4	-1.6	7.6	28	-10.4	2	24.7	19.9	0.8	45.4	7.9	6	-	15	10	3	-	-	10	12	-	4	1	-	-	14
35	Biebrza	-2.4	-0.1	-5.3	4.3	22	-22.3	10	13.3	2.4	3.3	19.0	4.8	8	-	9	5	-	-	-	2	8	-	-	-	-	-	31
36	Różanystok	-5.3	-2.2	-7.6	4.6	22	-24.1	10	13.8	3.3	-	17.1	4.8	8	4	9	5	-	-	-	-	9	-	5	-	-	-	21
37	Szczytno	-2.7	-0.3	-5.2	3.3	22	-17.7	10	20.6	17.2	2.0	39.8	7.6	6	1	14	10	4	-	-	5	12	-	4	-	-	-	31
38	Szczuczyn	-2.7	-0.4	-5.2	3.0	22	-20.0	10	18.2	10.1	1.4	29.7	6.4	8	1	17	10	1	-	-	2	15	-	9	8	-	-	31
39	Wierzchowo	-1.2	0.9	-3.1	4.1	28	-13.4	10	31.0	18.4	6.9	56.3	12.0	6	-	11	10	5	2	-	6	8	-	3	-	-	-	28
40	Grudziądz	-0.8	1.5	-3.4	5.0	23	-17.9	2	9.9	7.3	0.3	17.5	5.2	8	1	13	5	1	-	-	2	10	-	2	-	1	-	10
42	Zawodzie	-2.2	0.6	-5.0	4.8	22	-19.8	2	20.3	9.7	2.3	32.3	10.0	8	2	13	9	1	1	-	3	12	-	5	-	-	-	31
43	Nidzica	-2.6	-0.3	-5.6	2.9	21 22	-21.2	2	25.1	21.6	5.8	52.5	9.8	8	1	15	14	3	-	-	4	11	-	4	1	-	-	31
44	Lipki	-0.2	1.9	-2.4	6.1	28 29	-11.4	2	21.1	16.8	0.6	38.5	9.2	6	1	18	10	3	-	-	7	15	-	7	1	2	-	27
45	Kończewice	-1.0	0.4	-3.4	4.1	23	-17.4	2	9.2	5.9	1.5	16.6	3.2	6	1	17	8	-	-	-	6	12	-	8	-	-	-	24
48	Przelewice	-0.4	1.6	-2.3	5.6	29	-12.8	2	30.0	11.5	1.5	43.0	9.8	3	1	21	10	3	-	-	11	13	-	3	3	-	-	15
52	Rypin	-1.2	0.7	-3.7	5.0	22	-18.4	2	21.2	29.6	1.6	52.4	12.1	14	1	14	10	3	1	-	4	11	-	-	-	-	-	22
54	Przasnysz	-2.1	0.4	-4.7	3.5	22	-15.3	1	9.7	7.7	2.0	19.4	4.6	6	4	13	7	-	-	-	3	11	-	13	1	2	-	31
55	Trzcińsko - Zdrój	-0.3	1.9	-2.9	7.2	23	-15.2	10	47.0	29.2	1.3	77.5	9.8	15	3	15	15	7	-	-	6	9	-	4	-	2	-	11
56	Krzyż	-0.5	1.6	-2.9	6.0	23	-11.8	10	18.4	18.6	1.7	38.7	7.0	8	2	22	11	2	-	-	11	15	-	7	2	-	-	20
57	Budzyń	-1.1	0.9	-3.6	4.6	23	-19.1	2	19.0	13.7	1.2	33.9	8.8	6	1	12	11	2	-	-	3	10	-	9	1	-	-	22
58	Szepietowo	-2.5	0.4	-5.5	4.1	21 22	-20.8	10	13.8	4.1	4.4	22.3	4.0	6	5	19	8	-	-	-	1	12	-	13	3	-	-	27
59	Bielsk Podlaski	-2.4	0.3	-5.4	4.9	22	-21.2	10	14.5	5.3	3.0	22.8	7.6	6	11	9	7	1	-	-	4	7	-	2	-	-	-	28
61	Pułtusk	-1.4	-0.9	-3.7	4.6	22	-16.0	10	15.4	9.8	4.6	29.8	5.7	6	-	16	10	1	-	-	4	13	-	4	-	-	-	27
62	Białowieża	-2.5	0.4	-5.4	5.6	22	-19.3	10	24.8	10.6	1.6	37.0	7.2	6	8	21	12	2	-	-	3	18	-	3	7	-	-	31
63	Poświętne	-1.1	1.2	-3.1	4.7	22	-15.8	2	25.3	15.1	6.0	46.4	9.4	3	3	19	10	4	-	-	10	13	-	4	4	-	-	24
64	Szamotuły	-0.9	1.3	-3.3	4.5	22	-16.7	2	17.3	10.4	3.8	31.5	7.8	8	3	15	9	1	-	-	8	11	-	8	3	1	-	12
65	Przebędowo	-0.8	1.5	-3.3	5.8	23	-17.4	2	15.0	24.3	2.8	42.1	6.5	14	1	16	13	3	-	-	13	13	-	12	-	-	-	20
66	Gorzyń	0.0	2.2	-2.3	6.5	23	-11.4	2	31.6	21.0	5.2	57.8	8.2	8	-	22	14	4	-	-	11	16	-	9	5	2	-	19
68	Sulęcin	-0.4	2.1	-2.9	5.6	22 23	-10.6	10	28.6	22.7	1.0	52.3	7.5	8	2	19	14	4	-	-	9	12	1	4	-	2	-	19
70	Legionowo	-0.8	1.5	-3.1	6.7	22	-16.4	2	20.3	13.6	10.2	44.1	7.6	8	2	19	13	2	-	-	7	14	-	5	-	-	-	20
72	Paproć	-0.6	1.8	-3.5	6.6	23	-13.2	2	22.7	14.4	3.9	41.0	8.4	8	-	18	12	2	-	-	11	10	-	9	3	-	-	14
73	Ostrowy	-0.7	1.5	-3.1	5.4	22	-17.0	2	14.3	4.6	1.7	20.6	5.6	8	4	10	6	1	-	-	4	9	-	3	-	-	-	14
74	Warszawa - Bielany	-0.4	1.8	-2.5	6.1	22	-14.0	2	20.5	11.1	1.8	33.4	8.4	8	3	17	12	2	-	-	6	13	-	4	-	-	1	27
75	Warszawa,Obs.Astr.	-0.6	1.6	-3.1	5.6	22	-12.7	2	29.9	12.0	3.2	45.1	15.0	6	1	16	11	3	1	-	5	14	-	4	-	-	-	28
76	Sinołęka	-1.6	1.0	-4.6	4.9	22 25	-16.4	2	15.2	8.3	3.0	26.5	6.5	8	-	17	8	2	-	-	6	13	-	8	-	-	-	26
80	Brwinów	-0.5	1.9	-2.9	6.5	23	-17.6	2	15.0	7.6	3.0	25.6	6.5	8	6	12	6	1	-	-	4	10	-	2	1	-	-	11
81	Wielichowo	-0.5	1.8	-3.5	6.2	23	-11.2	1	18.7	9.4	4.2	32.3	10.0	8	1	20	8	1	1	-	10	13	-	8	1	2	-	16
82	Świder	-0.9	1.6	-3.6	6.0	24	-18.6	2	25.6	18.5	4.0	48.1	7.2	8	7	18	13	3	-	-	9	14	-	5	-	-	-	31
83	Topola - Błonie	-0.6	1.7	-2.9	6.7	24	-17.0	2	14.4	4.6	6.1	25.1	5.6	8	-	19	7	1	-	-	8	14	-	5	-	3	-	11
85	Biała Podlaska	-1.8	1.1	-4.3	7.0	22	-15.9	2	9.3	3.8	1.2	14.3	3.9	8	-	15	4	-	-	-	5	13	-	4	1	-	-	13
86	Trzebiechów	-0.3	2.3	-2.6	6.3	6	-11.9	2	17.5	17.7	3.3	38.5	8.0	8	2	14	10	2	-	-	7	10	-	7	-	1	-	9
87	Skierniewice	-0.5	1.9	-2.7	5.4	22	-15.2	2	12.6	2.8	0.0	15.4	5.6	8	5	12	4	1	-	-	2	12	-	3	-	-	-	12
88	Witaszyce	-0.4	2.1	-2.7	6.3	23	-18.6	2	20.7	14.2	0.0	34.9	7.2	8	3	12	10	2	-	-	5	11	-	6	1	-	-	12
91	Bełsk	-1.3	1.4	-3.6	5.7	22	-15.0	2	19.4	10.2	2.1	31.7	7.4	8	1	14	8	2	-	-	5	10	-	2	-	-	-	29
92	Strzelna	-1.0	1.5	-3.4	6.3	25	-16.4	2	19.6	10.0	2.6	32.2	7.2	8	2	19	11	1	-	-	5	17	-	7	2	-	-	31
93	Żelechów	-1.5	1.0	-4.6	5.8	23	-16.4	2	12.1	8.8	1.3	22.2	5.3	8	3	13	11	1	-	-	2	11	-	14	2	-	-	31

Nr	POSTERUNEK	TEMPERATURA POWIETRZA T: Dies	Max̄	Min̄	Max abs.	Data	Min abs.	Data	OPAD R_d: ΣR_d I dek.	ΣR_d II dek.	ΣR_d III dek.	$\Sigma R_{d,m}$	$R_{d,max}$	Data	LICZBA DNI: 0.0	≥ 0.1	≥ 1.0	≥ 5.0	≥ 10.0	≥ 20.0	LICZBA DNI: ●	✳	▲	≡	⋁	⌒	⊼	☒
94	Radzyń Podlaski	- 1.5	1.0	- 5.1	5.7	22	-17.3	2	22.4	12.0	2.0	36.4	6.8	3	1	18	9	2	-	-	4	15	-	2	3	1	-	28
95	Puczniew	- 0.4	1.9	- 3.0	6.6	22	-17.4	2	11.2	5.6	2.5	19.3	6.6	8	-	14	5	1	-	-	7	10	-	4	-	-	-	17
98	Smolice	- 0.5	1.8	- 3.3	7.0	24	-17.1	2	19.2	15.9	3.7	38.8	4.8	3	5	17	15	-	-	-	4	15	-	4	2	3	-	27
99	Żary	- 0.6	2.0	- 3.3	8.0	23	-13.6	2	21.0	15.4	3.0	39.4	8.1	8	2	23	9	3	-	-	9	18	-	8	4	1	-	28
100	Nowe Miasto	- 0.6	1.9	- 3.2	6.8	24	-15.6	2	17.6	6.3	2.5	26.4	8.0	8	4	17	9	1	-	-	3	14	-	5	2	1	-	27
101	Sieradz	- 0.6	1.7	- 2.6	7.3	24	-18.0	2	15.2	19.0	2.6	36.8	11.1	15	-	15	11	2	1	-	6	11	-	2	2	-	-	12
102	Sobieszyn	- 1.3	1.3	- 4.4	6.2	25	-17.4	2	16.7	2.9	2.3	21.9	5.8	8	2	19	6	1	-	-	6	14	-	12	10	-	-	30
103	Szprotawa	- 1.2	2.1	- 4.2	6.8	23	-14.1	2	26.8	18.4	2.9	48.1	7.2	13	-	18	12	4	-	-	7	14	-	-	-	-	-	10
105	Wińsko	- 0.1	2.3	- 2.4	7.3	21	-10.5	3	21.7	14.9	4.1	40.7	8.4	8	1	14	11	3	-	-	4	10	-	1	-	1	-	16
106	Grabownica	- 0.4	2.5	- 3.4	8.5	21	-19.8	2	16.5	13.0	2.2	31.7	6.0	3	-	17	11	1	-	-	8	12	-	7	2	-	-	18
107	Nowa Wieś	- 1.4	1.4	- 4.7	6.9	25	-17.3	2	17.6	6.1	0.6	24.3	4.5	6	-	14	7	-	-	-	1	13	-	-	-	-	-	23
108	Radom	- 0.6	1.7	- 3.0	6.6	22	-15.6	2	21.8	5.8	0.9	28.5	6.3	8	-	16	8	1	-	-	2	15	-	4	-	-	-	22
109	Puławy	- 0.7	1.7	- 3.6	7.4	22	-14.5	2	19.2	6.8	1.0	27.0	6.1	3	6	17	8	2	-	-	7	14	-	4	-	-	-	26
110	Opoczno	- 0.6	1.8	- 3.1	7.1	23	-17.4	2	11.4	6.3	1.3	19.0	4.5	6	1	17	6	-	-	-	4	13	-	4	-	-	-	24
112	Bolesławiec	- 0.3	2.6	- 2.8	8.2	23	-11.3	11	22.1	7.8	1.0	30.9	9.2	8	2	18	10	1	-	-	10	12	-	2	2	1	-	20
117	Opole Lubelskie	- 0.5	1.9	- 3.8	8.1	23	-15.9	2	15.4	3.9	1.2	20.5	5.1	8	3	17	6	1	-	-	2	15	-	1	-	-	-	21
118	Chełm	- 1.6	0.6	- 4.3	7.4	21	-15.9	2	15.6	7.6	1.8	25.0	4.8	8	1	13	10	-	-	-	7	8	-	4	-	2	-	14
120	Namysłów	- 0.2	2.8	- 3.1	9.6	24	-17.7	2	17.8	5.9	4.0	27.7	5.7	8	5	13	9	1	-	-	8	11	-	4	-	-	-	20
121	Laskowice Oławskie	- 0.1	2.7	- 2.6	7.6	21	-15.4	2	11.6	5.9	4.1	21.6	3.8	8	2	20	8	-	-	-	12	11	-	2	3	-	-	16
122	Krasnystaw	- 1.3	1.1	- 4.5	7.2	26	-14.9	10	12.8	0.3	1.5	14.6	4.5	8	4	15	5	-	-	-	7	10	-	3	-	-	-	22
123	Stare Olesno	- 0.6	2.1	- 3.3	9.2	25	-19.3	2	28.0	9.4	2.5	39.9	17.2	8	-	18	8	2	1	-	5	15	-	5	1	-	-	24
124	Silniczka	- 1.1	.	- 3.6	.	.	-13.1	2	19.7	5.8	2.1	27.6	7.9	8	-	19	10	1	-	-	7	15	-	4	-	-	-	28
125	Bogatynia	0.4	2.7	- 2.7	8.5	22	-19.5	3	19.9	9.6	0.6	30.1	5.8	13	2	18	7	2	-	-	7	14	-	-	-	-	-	13
126	Świeradów - Zdrój	- 1.1	1.1	- 3.8	8.5	24	-14.5	2	33.3	28.1	2.9	64.3	9.8	15	2	20	14	5	-	-	5	17	-	2	-	1	-	31
129	Szklarska Poręba	- 1.6	1.4	- 4.8	11.9	24	-17.1	2	48.2	25.7	4.9	78.8	20.7	8	-	18	13	4	3	1	4	15	-	1	-	1	-	31
131	Szczawno - Zdrój	- 0.6	2.3	- 3.7	7.2	21 22	-14.5	3	30.1	9.6	2.1	41.8	10.3	8	5	17	10	3	1	-	8	11	-	-	-	1	-	16
132	Karpacz	- 1.6	1.1	- 4.2	9.6	24	-14.1	3	42.2	30.5	2.9	75.6	22.4	8	4	21	13	4	2	1	8	16	-	13	-	2	-	31
133	Dobrogoszcz	0.3	3.2	- 2.6	9.6	24	-20.6	3	5.9	1.1	1.1	8.1	1.1	6	1	15	3	-	-	-	7	9	-	1	1	-	-	10
134	Werbkowice	- 1.7	1.0	- 4.8	8.5	24	-16.0	2	16.4	2.1	2.3	20.8	6.0	8	2	18	6	1	-	-	6	12	-	2	-	-	-	23
136	Zdanów	- 2.0	0.5	- 5.0	5.6	24	-14.9	3	12.7	11.2	3.3	27.2	4.9	15	1	14	12	-	-	-	5	12	-	5	2	-	-	30
138	Grodków	- 0.2	3.2	- 3.4	9.9	24	-22.3	3	10.3	1.7	1.3	13.3	4.1	8	3	13	5	-	-	-	5	10	-	6	-	-	-	14
141	Ostroszowice	- 0.1	2.1	- 2.5	9.2	24	-17.2	2	16.7	7.3	0.6	24.6	5.0	13	2	14	8	1	-	-	4	12	-	-	-	-	-	18
142	Szczekociny	- 1.3	1.3	- 3.7	7.4	22	-13.8	2	5.6	4.5	0.6	10.7	2.0	8	1	11	5	-	-	-	3	8	-	1	-	-	-	15
143	Skroniów	- 1.4	0.9	- 3.7	5.4	22	-13.4	2 3	11.5	3.8	0.1	15.4	4.8	8	1	10	5	-	-	-	3	9	-	2	-	-	-	19
144	Staszów	.	.	.	.	.	.	.	.	.	.	.	.	.	.	.	.	.	.	.	.	.	.	.	.	.	.	.
145	Tarnobrzeg	- 1.2	1.8	- 4.0	8.8	24	-14.1	3	18.9	6.4	-	25.3	8.3	9	1	11	6	2	-	-	-	11	-	1	3	-	-	24
146	Korfantów	0.2	3.7	- 3.4	11.7	24	-23.4	3	15.7	0.6	2.0	18.3	5.6	1	2	11	6	1	-	-	3	8	-	-	-	-	-	8
147	Otmuchów	- 0.0	3.6	- 4.3	10.1	22	-24.5	3	5.4	2.6	0.5	8.5	1.6	8	1	12	4	-	-	-	6	8	-	-	-	-	-	13
148	Tomaszów Lubelski	- 1.5	1.1	- 5.0	10.0	24	-17.4	10	26.6	9.3	0.6	36.5	12.9	8	-	15	9	2	1	-	2	13	-	2	-	-	-	24
150	Świerklaniec	- 0.6	2.1	- 3.5	10.5	21	-13.8	2 3	20.3	5.9	0.4	26.6	7.7	8	4	14	7	2	-	-	3	13	-	7	-	-	-	25
151	Duszniki - Zdrój	- 1.8	0.6	- 4.9	7.8	21	-16.5	3	54.2	49.6	1.0	104.8	26.2	13	4	16	10	7	3	1	5	13	-	2	-	1	-	31
152	Ząbkowice	- 0.4	2.2	- 3.2	10.2	24	-15.1	3	17.9	12.5	3.1	33.5	5.8	8	2	18	12	2	-	-	6	14	-	1	1	-	-	21
153	Miechów	- 1.3	1.6	- 4.3	7.4	22	-14.4	2 3	12.7	6.4	1.0	20.1	4.2	15	1	17	7	-	-	-	4	16	-	1	-	-	-	29
154	Tarnogród	- 1.1	1.5	- 4.8	10.7	24	-16.5	2	23.9	6.5	2.9	33.3	8.4	8	1	16	9	2	-	-	6	11	-	1	-	-	-	22
155	Lądek - Zdrój	- 0.7	1.8	- 3.8	10.0	24	-21.4	3	23.9	11.7	3.9	39.5	7.5	8	3	19	10	2	-	-	8	13	-	-	-	1	-	23
156	Chorzelów	- 0.8	1.7	- 3.9	9.0	24	-16.0	2	30.2	4.5	3.8	38.5	7.5	10	-	15	12	3	-	-	7	10	-	-	-	-	-	22
157	Prudnik	0.3	4.2	- 3.8	12.5	24	-23.2	3	18.9	2.6	1.9	23.4	8.0	8	-	14	5	2	-	-	6	8	-	1	-	-	-	21
158	Sielec	- 1.6	1.4	- 5.0	6.3	23	-15.6	2 3	10.5	2.4	1.9	14.8	3.6	9	1	12	7	-	-	-	5	11	-	13	-	-	-	18
159	Olkusz	- 1.2	1.9	- 4.1	10.3	8	-14.6	11	13.3	7.1	0.1	20.5	2.7	9	8	14	10	-	-	-	4	13	-	15	-	-	-	22
160	Borusowa	- 1.2	1.7	- 4.5	7.3	23	-17.3	3	7.3	3.9	2.6	13.8	2.9	15	1	10	8	-	-	-	7	7	-	2	1	-	-	18
161	Zakrzów	0.2	3.2	- 2.5	11.2	25	-19.1	3	20.4	4.4	0.7	25.5	10.2	8	-	13	7	1	1	-	3	12	-	1	-	-	-	18
162	Leżajsk	- 1.0	1.6	- 3.7	9.5	24	-13.8	3	16.1	3.7	1.5	21.3	5.0	8	2	13	9	1	-	-	4	10	-	1	-	-	-	23
164	Kolbuszowa	- 0.9	1.5	- 4.1	9.0	24	-15.5	3	26.4	7.9	3.0	37.3	9.0	4	-	16	9	3	-	-	5	11	-	-	-	-	-	22
165	Głubczyce	0.2	3.1	- 2.8	10.7	25	-17.6	3	6.7	1.3	0.9	8.9	2.3	8	4	11	4	-	-	-	6	7	-	6	-	1	-	10
166	Rybnik	0.2	3.0	- 2.5	11.7	25	-12.9	3	17.3	6.8	0.3	24.4	5.8	8	3	10	8	1	-	-	3	8	-	-	-	-	-	16
169	Bieruń Stary	0.0	3.0	- 3.4	12.6	21	-16.6	11	24.9	11.5	1.5	37.9	8.2	8	3	15	10	2	-	-	6	13	-	1	-	-	-	20
171	Kraków, Obs. Astr.	- 0.2	3.2	- 3.2	12.6	24	-14.1	3	29.6	7.2	1.4	38.2	7.9	7	5	14	11	2	-	-	5	12	-	4	1	-	1	25
172	Dębica	- 0.2	2.0	.	8.2	24	.	.	17.0	2.7	0.5	20.2	6.6	9	6	12	6	1	-	-	4	11	-	-	-	1	-	20
174	Ożańsk	- 1.0	1.7	- 3.4	9.9	24	-14.3	2 3	8.5	0.3	0.0	8.8	2.7	9	3	8	3	-	-	-	1	7	-	-	-	-	-	21
175	Pszczyna	0.1	2.7	- 3.2	12.6	25	-16.1	3	20.7	4.0	0.6	25.3	4.9	8	4	13	8	-	-	-	4	10	-	1	-	-	-	19

Nr	POSTERUNEK	TEMPERATURA POWIETRZA T							OPAD R_d					LICZBA DNI						LICZBA DNI							
		Dies	Max	Min	Max abs.	Date	Min abs.	Date	ΣR_d I dek.	ΣR_d II dek.	ΣR_d III dek.	$\Sigma R_{d,m}$	$R_{d,max}$	Date	0,0	0,1 - 1,0	1,1 - 5,0	5,1 - 10,0	10,1 - 20,0	20,0	●	≠	▲	≡	∨	∽	?	≋
176	Wieliczka	0.3	3.8	- 3.2	14.0	24	-16.2	3	21.8	8.8	1.1	31.7	5.3	6	1	15	9	1	-	-	5	11	-	4	1	-	1	20
177	Bochnia - Chodenice	- 0.6	3.1	- 4.2	9.7	24	-19.3	3	7.0	3.2	0.4	10.6	3.0	8	4	14	3	-	-	-	6	10	-	2	-	-	-	18
178	Jastrzębie - Zdrój	0.3	3.0	- 2.5	13.6	25	-14.5	3	20.3	6.7	2.5	29.5	6.3	6	2	16	10	2	-	-	8	12	-	2	-	-	-	20
179	Wadowice	0.0	4.1	- 3.4	12.7	25	-19.8	3	16.3	3.1	0.5	19.9	5.7	6	3	16	7	1	-	-	6	11	-	2	1	-	-	20
180	Żarnowa	- 0.8	1.2	- 3.8	9.0	23	-16.1	3	18.0	5.2	2.0	25.2	5.3	4	1	14	9	1	-	-	4	11	-	-	-	-	-	22
182	Dynów	- 1.0	1.1	- 3.8	10.3	25	-15.2	3	40.6	11.3	0.9	52.8	23.2	4	1	14	10	1	1	1	3	12	-	-	-	-	-	23
184	Ciężkowice	- 0.8	2.3	- 4.3	9.7	22	-23.4	3	11.4	11.3	1.6	24.3	5.8	16	3	11	8	1	-	-	2	9	-	12	-	-	-	21
185	Rożnów	- 0.3	2.7	- 3.5	9.4	24	-20.2	3	12.1	3.6	0.1	15.8	5.1	4	3	11	6	1	-	-	1	10	-	2	-	-	-	20
186	Cieszyn - Bobrek	0.6	3.4	- 2.1	12.8	24	-15.9	3	24.0	3.5	1.6	29.1	8.7	9	2	15	9	2	-	-	5	11	-	1	-	-	-	20
187	Maków Podhalański	- 0.7	3.5	- 5.9	12.7	24	-26.7	3	14.4	5.3	-	19.7	6.3	6	3	8	6	1	-	-	-	8	-	9	-	-	-	21
188	Biecz	- 1.1	1.4	- 4.5	7.5	22 24	-20.9	3	6.6	6.4	3.6	16.6	3.7	14	-	11	7	-	-	-	3	8	-	1	-	-	-	22
189	Limanowa	- 1.6	2.0	- 6.0	7.6	22 26	-24.9	3	13.2	7.5	0.7	21.4	5.3	15	1	13	7	1	-	-	2	12	-	-	1	-	-	31
190	Żywiec - Sporysz	- 0.2	3.2	- 3.7	12.8	25	-24.7	3	38.4	11.6	1.0	51.0	11.7	6	6	13	11	3	1	-	4	10	-	1	-	-	-	22
191	Krosno	- 1.9	0.4	- 4.6	7.6	25	-18.5	3	6.2	2.1	-	8.3	2.7	5	-	7	4	-	-	-	-	7	-	2	-	-	-	22
192	Biroza	- 0.5	1.8	- 3.8	11.4	26	-16.8	3	17.8	3.9	0.6	22.3	6.0	4	2	12	7	2	-	-	3	11	-	-	4	-	-	22
193	Wisła	- 0.6	2.1	- 3.8	11.5	25	-21.2	3	38.4	11.6	0.2	50.2	8.0	8	1	16	11	4	-	-	3	16	-	6	-	-	-	21
194	Zawoja	- 1.3	1.5	- 5.4	9.2	23	-19.8	2	47.0	22.6	1.8	71.4	14.7	15	3	20	12	6	2	-	6	16	-	3	4	-	-	23
195	Rabka	- 1.8	1.5	- 5.7	11.6	22	-23.1	3	20.8	12.2	0.8	33.8	6.7	15	3	12	8	2	-	-	1	12	-	1	-	-	-	31
197	Ptaszkowa	- 1.2	1.6	- 4.0	9.8	24	-17.1	3	10.1	5.4	0.8	16.3	5.1	4	-	11	4	1	-	-	2	10	-	2	-	-	-	22
198	Istebna - Stecówka	- 3.2	- 1.3	- 5.4	8.1	25	-16.7	3	64.9	39.7	4.8	109.4	16.0	15	-	19	15	9	4	-	3	16	-	7	-	-	-	31
199	Kamienica	- 2.2	1.5	- 6.3	7.5	23	-25.2	3	26.4	11.0	0.6	38.0	8.1	15	5	11	8	2	-	-	1	11	-	2	1	-	-	31
200	Iwonicz - Zdrój	- 2.0	- 0.4	- 4.1	7.8	26	-17.7	3	18.6	8.4	2.0	29.0	6.3	4	1	11	9	2	-	-	1	11	-	-	-	-	-	26
201	Sanok	- 1.1	2.0	- 4.4	10.5	26	-19.7	3	22.3	4.1	2.0	28.4	6.8	5	-	12	10	2	-	-	2	10	-	-	-	-	-	20
202	Stańcowa	- 3.3	- 0.7	- 5.9	6.8	24	-16.1	3	68.0	43.3	2.0	113.3	21.4	15	1	18	14	9	4	1	1	17	-	1	-	-	-	31
203	Nowy Targ	- 3.7	0.3	- 8.2	10.2	21	-27.9	3	31.6	18.6	0.6	50.8	14.2	15	6	12	9	6	1	-	2	12	-	4	-	-	-	31
205	Czarny Dunajec	- 3.1	- 0.1	- 6.9	9.8	24	-23.2	3	29.6	14.9	0.6	45.1	9.4	4	1	12	8	4	-	-	1	12	-	3	-	-	-	31
206	Brzegi Dolne	- 1.2	1.3	- 5.0	9.7	23	-21.9	3	21.0	11.1	3.4	35.5	7.0	4	1	17	13	2	-	-	3	14	-	-	-	-	-	23
207	Szczawnica	- 2.4	1.3	- 6.7	10.8	24	-22.7	3	28.2	16.9	0.9	46.0	11.8	15	2	15	9	2	2	-	2	13	-	-	-	-	-	24
208	Wysowa	- 4.2	- 1.8	- 7.8	4.9	24	-25.2	3	31.3	14.9	2.3	48.5	13.0	4	-	18	9	4	1	-	3	15	-	6	1	-	-	31
209	Barwinek	- 3.5	- 0.6	- 7.1	6.5	24	-25.4	3	35.6	12.6	8.0	56.2	14.0	4	-	21	14	5	1	-	5	19	-	5	-	1	-	27
210	Krynica	- 3.0	0.4	- 7.7	8.3	24	-22.2	3	28.3	18.9	1.8	49.0	12.0	4	1	14	11	4	2	-	1	13	-	15	-	-	-	31
211	Bukowina	- 3.3	- 0.1	- 6.3	9.2	22	-15.0	3	11.6	6.1	0.2	17.9	4.9	4	3	12	6	-	-	-	1	12	-	3	-	-	-	31
212	Muszyna	- 3.4	0.5	- 9.1	9.1	24	-26.5	3	23.1	13.6	0.6	37.3	10.1	4	-	15	8	3	1	-	2	14	-	1	-	1	-	24
213	Witów	- 3.0	0.9	- 7.6	10.1	24	-20.1	3	35.5	19.1	0.8	55.4	13.6	4	-	15	10	4	2	-	3	13	-	3	-	1	-	24
214	Komańcza	- 2.8	- 0.7	- 6.2	8.0	26	-25.5	3	29.1	15.0	0.8	44.9	9.6	4	-	12	10	3	-	-	1	11	-	-	-	-	-	25
215	Baligród	- 1.3	0.8	- 4.5	10.1	26	-21.5	3	16.9	7.5	0.3	24.7	4.8	14	2	13	9	-	-	-	3	13	-	-	-	-	-	22
216	Gubałówka	- 2.8	0.5	- 6.6	8.6	24	-15.5	2	32.5	14.3	0.6	47.4	9.8	15	4	17	8	4	-	-	3	15	-	4	3	2	-	31
218	Smolnik	- 3.2	- 0.6	- 7.1	8.2	26	-29.1	3	37.2	13.0	2.4	52.6	12.6	4	5	13	11	3	1	-	2	12	-	-	-	1	-	27
219	Łysa Polana	- 3.8	0.8	- 8.2	9.9	24	-20.1	3	27.7	17.9	0.0	45.6	9.6	15	10	10	9	5	-	-	1	9	-	-	-	-	-	31
220	Hala Gąsienicowa	- 4.8	- 1.5	- 8.6	7.2	31	-19.8	2	41.0	28.0	8.0	77.0	13.3	15	4	18	14	5	1	-	4	17	-	11	-	1	-	31

TABLICA V

WYNIKI MIESIĘCZNE POMIARÓW TEMPERATURY MINIMALNEJ PRZY POWIERZCHNI GRUNTU ORAZ TEMPERATURY GRUNTU

МЕСЯЧНЫЕ РЕЗУЛЬТАТЫ ИЗМЕРЕНИЙ МИНИМАЛЬНОЙ ТЕМПЕРАТУРЫ У ПОВЕРХНОСТИ ПОЧВЫ И ТЕМПЕРАТУРЫ ПОЧВЫ

MONTHLY RESULTS OF GROUND SURFACE MINIMUM AIR TEMPERATURE AND SOIL TEMPERATURE MEASUREMENTS

Nr	STACJA – POSTERUNEK	TEMPERATURA MINIMALNA PRZY POWIERZCHNI GRUNTU T_g			TEMPERATURA GRUNTU NA GŁĘBOKOŚCIACH													
					5 cm						10 cm			20 cm			50 cm	
		Min	Min obs.	Data	7	13	21	Dies	Max	Min	Dies	Max	Min	Dies	Max	Min	Dies	Max	Min
4	Ustka	- 3.2	-12.8	2	0.1	0.3	0.2	0.2	3.6	- 2.2	0.2	2.7	- 1.2	0.3	2.5	- 0.4	1.2	2.2	0.9
5	Lębork	- 5.7	-21.2	2	0.7	0.8	0.8	0.8	4.1	- 0.2	1.1	3.4	0.6	1.5	3.1	1.1	3.7	4.7	3.3
14	Koszalin	- 3.8	-18.5	1	0.6	0.8	0.6	0.7	4.6	- 0.5	0.8	4.1	0.1	1.0	3.5	0.3	1.9	2.9	1.4
19	Suwałki	- 8.0	-21.7	2	- 0.5	- 0.4	- 0.5	- 0.5	0.1	- 2.3	- 0.4	0.0	- 1.5	0.0	0.3	- 0.4	0.1	1.0	- 0.2
20	Kętrzyn	- 7.4	-27.6	10	- 0.5	- 0.4	- 0.5	- 0.5	0.1	- 3.5	- 0.4	0.0	- 2.6	- 0.2	0.3	- 0.5	1.4	2.1	1.2
24	Radostowo	- 6.7	-24.7	2	0.0	0.0	0.0	0.0	0.9	- 0.9	0.2	0.5	- 0.3	0.5	0.7	0.3	2.2	2.8	1.8
25	Świnoujście	- 3.2	-10.7	10	0.3	0.7	0.5	0.5	5.4	- 4.0	0.6	4.9	- 3.3	0.9	4.3	- 1.4	1.7	3.6	0.8
27	Resko	- 4.6	-17.4	10	0.4	0.5	0.4	0.4	2.9	- 0.6	0.5	2.7	- 0.2	1.2	2.8	0.6	2.3	3.1	1.8
29	Olsztyn - Dajtki	- 6.4	-22.1	2	- 0.9	- 0.7	- 0.7	- 0.8	0.1	- 7.6	- 0.6	0.0	- 5.0	- 0.4	0.0	- 2.5	0.7	1.3	0.5
30	Prabuty	- 6.2	-22.2	2	- 0.1	- 0.1	- 0.1	- 0.1	0.2	- 1.0	0.1	0.5	- 0.6	0.2	0.8	- 0.4	1.2	1.6	0.9
31	Szczecinek	- 5.6	-17.5	20	0.1	0.2	0.1	0.1	1.9	- 0.2	0.4	1.4	0.0	0.8	1.3	0.6	2.2	2.6	1.9
32	Śliwice	- 7.3	-29.3	2	0.3	0.4	0.3	0.3	1.8	- 0.1	0.4	1.3	0.2	0.8	1.1	0.6	1.9	2.3	1.6
35	Biebrza	- 8.1	-29.0	10	- 0.8	- 0.6	- 0.7	- 0.7	0.2	- 4.1	- 0.5	0.1	- 1.7	0.3	1.3	- 0.1	2.2	4.3	2.6
41	Szczecin - Dąbie	- 3.2	-18.7	2	0.5	0.8	0.6	0.6	5.3	- 1.3	0.6	4.4	- 0.3	1.0	4.1	0.2	1.9	3.1	1.0
46	Piła	- 5.5	-20.3	2	0.0	0.2	0.0	0.1	3.0	- 1.7	0.3	2.4	- 0.6	0.7	2.0	0.2	1.7	2.2	1.3
47	Białystok	- 7.8	-22.5	10	- 0.4	- 0.3	- 0.4	- 0.4	0.2	- 1.7	- 0.2	0.4	- 0.7	0.3	0.7	- 0.2	1.5	2.2	1.0
49	Bydgoszcz	- 5.1	-20.1	2	- 0.2	0.0	- 0.1	- 0.1	2.8	- 4.2	0.1	2.4	- 2.6	0.6	2.3	- 0.3	1.9	2.4	1.6
50	Mława	- 6.6	-22.4	2	- 0.7	- 0.5	- 0.6	- 0.6	0.1	- 4.8	- 0.4	0.3	- 2.9	- 0.2	0.2	- 0.7	0.9	1.6	0.5
51	Ostrołęka	- 7.8	-25.2	10	- 0.3	- 0.2	- 0.2	- 0.2	0.3	- 3.5	0.0	0.5	- 1.6	0.3	0.6	- 0.5	1.6	2.2	1.5
56	Krzyż	- 4.9	-17.1	10	0.3	0.5	0.4	0.4	3.7	- 1.1	0.8	3.5	- 0.1	1.3	3.4	0.5	2.6	3.4	2.0
60	Gorzów - Wlkp	- 4.1	-16.8	2	0.1	0.3	0.2	0.2	3.5	- 1.2	0.3	2.7	- 0.5	0.9	2.3	0.4	2.6	3.5	2.1
62	Białowieża	- 9.2	-26.9	10	- 0.1	0.0	0.0	0.0	0.4	- 0.9	0.0	0.7	- 0.6	0.3	0.5	0.2	1.4	1.9	1.3
63	Poświętne	- 6.0	-19.7	10	- 0.4	- 0.3	- 0.3	- 0.3	0.2	- 4.2	0.0	0.4	- 2.2	0.1	0.6	- 0.8	1.1	1.6	1.0
65	Przebędowo	- 4.3	-17.3	2	- 0.5	- 0.2	- 0.4	- 0.4	0.8	- 3.6	- 0.2	0.4	- 2.2	0.1	0.2	- 0.4	1.2	2.0	1.0
67	Płock - Radziwie	- 4.6	-19.4	2	- 0.6	- 0.3	- 0.5	- 0.5	1.0	- 6.1	- 0.4	0.3	- 4.6	0.0	0.5	- 0.8	1.2	1.8	1.0
71	Słubice	- 3.9	-20.0	2	0.3	0.8	0.5	0.5	4.2	- 1.8	0.7	3.6	- 0.9	1.1	3.2	0.4	2.4	3.4	1.7
72	Paproć	- 4.1	-11.2	11	0.0	0.3	0.1	0.1	1.3	- 2.8	0.4	1.5	- 0.9	0.9	1.9	- 0.8	2.6	3.7	2.0
74	Warszawa - Bielany	- 5.3	-16.9	2	- 0.5	- 0.3	- 0.5	- 0.4	0.7	- 4.0	- 0.3	0.2	- 2.5	0.0	0.4	- 1.1	1.4	2.4	1.0
77	Koło	- 3.2	-19.1	2	- 0.2	0.1	- 0.1	- 0.1	2.7	- 4.3	0.1	2.6	- 3.1	0.6	2.5	- 0.2	1.8	2.5	1.4
78	Siedlce	- 5.5	-20.7	2	- 0.9	- 0.6	- 0.8	- 0.8	1.3	- 4.3	- 0.5	0.7	- 2.9	- 0.2	0.8	- 1.6	1.5	2.2	1.2
80	Brwinów	- 3.1	-17.8	2	- 0.5	- 0.2	- 0.6	- 0.4	2.4	- 4.7	- 0.3	2.0	- 3.9	- 0.3	0.5	- 2.9	1.0	1.8	0.4
89	Zielona Góra	- 3.5	-11.8	2	- 0.1	0.2	0.1	0.1	3.4	- 3.4	0.2	2.7	- 1.9	0.5	2.2	- 0.8	1.7	2.4	1.3
90	Leszno - Strzyżewic	- 5.7	-19.5	1	0.0	0.2	0.2	0.1	2.0	- 2.6	0.3	1.6	- 0.6	0.9	1.7	0.4	2.1	3.0	1.6
96	Kalisz	- 5.0	-24.2	2	- 0.1	0.0	- 0.1	- 0.1	1.0	- 1.9	0.1	0.4	- 0.3	0.6	1.0	0.4	1.9	2.7	1.5
98	Smolice	- 0.1	-10.1	1 2 3	- 0.2	0.0	- 0.1	- 0.1	0.6	- 0.8	- 0.1	0.4	- 0.7	0.4	1.0	0.0	1.7	2.4	1.4
104	Włodawa	- 6.2	-19.5	3	- 0.5	- 0.3	- 0.4	- 0.4	0.2	- 2.0	- 0.3	0.0	- 1.3	0.0	0.5	- 0.3	1.5	2.4	1.2
108	Radom	- 5.4	-17.5	2	- 0.9	- 0.4	- 0.7	- 0.7	2.5	- 5.1	- 0.6	2.3	- 4.3	0.0	1.3	- 1.3	1.3	2.3	0.9
109	Puławy	- 6.9	-20.7	3	- 0.5	- 0.3	- 0.5	- 0.4	2.6	- 2.8	- 0.1	2.3	- 1.3	0.3	1.4	- 0.1	1.5	2.2	1.3
111	Sulejów	- 4.9	-20.6	2	0.0	0.0	0.0	0.0	0.6	- 0.8	0.2	0.5	0.0	0.5	0.9	0.3	1.6	2.2	1.2
114	Legnica	- 5.1	-22.9	3	0.0	0.3	0.2	0.2	3.3	- 1.3	0.4	2.7	- 0.4	0.9	2.4	0.3	2.6	3.5	1.9
115	Wieluń	- 5.7	-21.3	2	0.0	0.3	0.2	0.2	2.9	- 1.2	0.2	2.5	- 0.5	0.5	2.0	- 0.1	1.5	2.0	1.2
116	Zgorzelec	- 5.1	-18.5	3	0.2	0.5	0.3	0.3	4.2	- 1.0	0.4	3.3	- 0.1	0.8	2.5	0.4	1.8	2.6	1.4
121	Laskowice Oławskie	- 5.1	-18.1	2	- 0.1	0.0	- 0.1	- 0.1	0.4	- 0.9	0.0	0.6	- 0.5	0.3	0.9	- 0.2	1.6	2.4	1.0
127	Jelenia Góra	- 9.0	-28.9	3	- 0.4	- 0.2	- 0.2	- 0.3	0.2	- 2.4	0.0	0.4	- 0.8	0.5	0.9	0.1	1.6	2.2	1.0
128	Kielce	- 7.7	-22.0	1	0.2	0.2	0.2	0.2	0.5	- 0.6	0.4	0.7	0.0	0.6	0.9	0.4	1.3	2.0	1.0
130	Częstochowa	- 5.1	-16.4	3	- 0.3	- 0.1	- 0.2	- 0.2	1.4	- 2.2	0.0	1.2	- 1.5	0.3	1.4	- 0.4	1.5	2.0	1.2
136	Zdanów	- 7.4	-18.1	2	0.0	0.0	0.1	0.0	0.2	- 0.1	0.4	0.6	0.3	1.0	1.3	1.0	2.4	2.9	2.2
137	Zamość	- 7.2	-20.2	10	- 0.7	- 0.1	- 0.4	- 0.4	4.3	- 3.3	- 0.2	2.9	- 2.7	0.1	2.2	- 1.8	1.7	2.6	1.2
140	Opole	- 4.9	-24.4	3	0.5	1.1	0.9	0.8	4.9	- 1.8	1.2	4.2	- 0.6	1.7	3.7	0.6	2.9	3.8	2.2
149	Kłodzko	- 6.9	-27.4	3	0.2	0.8	0.4	0.5	5.0	- 1.3	0.7	3.7	- 0.1	1.2	3.3	0.7	2.5	3.0	2.1
150	Świerklaniec	- 5.6	-19.5	2	- 0.2	0.2	0.0	0.0	2.5	- 1.1	0.0	1.8	- 0.5	0.5	1.7	0.2	1.5	2.0	1.2
167	Rzeszów - Jasionka	- 7.1	-20.8	2	- 0.8	0.1	- 0.5	- 0.4	3.1	- 4.2	- 0.3	3.7	- 3.3	0.3	2.0	- 1.1	1.7	2.6	1.0
175	Paczyna	- 6.8	-21.9	11	0.5	1.2	0.6	0.8	6.4	- 0.4	1.0	3.9	0.2	1.2	3.7	0.6	2.2	3.0	1.8
179	Wadowice	- 6.5	-24.7	3	0.0	0.6	0.3	0.3	3.9	- 1.6	0.7	3.3	0.0	1.0	3.2	0.5	2.1	3.2	1.8
183	Przemyśl	- 5.5	-15.7	15 7	- 1.2	- 0.1	- 0.7	- 0.7	2.9	- 4.6	- 0.7	2.6	- 3.2	0.0	1.8	- 1.0	1.4	2.8	1.0
204	Lesko	- 6.6	-21.8	3	0.3	0.8	0.6	0.6	4.7	- 1.1	0.8	3.9	- 0.4	1.4	3.5	0.8	2.8	3.3	2.2
217	Zakopane	-11.1	-28.4	11	- 0.4	- 0.2	- 0.3	- 0.3	1.2	- 1.8	- 0.1	0.3	- 0.7	0.2	0.6	0.0	1.2	1.6	0.8

TABLICA VI

WARTOŚCI GODZINNE USŁONECZNIENIA (MIESIĘCZNE)

ЧАСОВЫЕ (МЕСЯЧНЫЕ) СУММЫ СОЛНЕЧНОГО СИЯНИЯ

HOURLY (MONTHLY) SUNSHINE DURATION VALUES

Nr	STACJA – POSTERUNEK	USŁONECZNIENIE S_m																	
		3–4	4–5	5–6	6–7	7–8	8–9	9–10	10–11	11–12	12–13	13–14	14–15	15–16	16–17	17–18	18–19	19–20	20–21	Σ
3	Hel	–	–	–	–	–	–	2.8	7.2	7.6	8.2	6.7	1.7	0.0	–	–	–	–	–	34.2
4	Ustka	–	–	–	–	–	0.9	3.9	9.2	9.0	8.5	5.2	2.3	0.1	–	–	–	–	–	39.1
5	Lębork	–	–	–	–	–	–	–	0.4	4.8	6.6	4.6	0.7	0.2	–	–	–	–	–	17.3
6	Gdynia	–	–	–	–	–	0.1	4.9	6.2	6.8	8.2	7.9	3.0	0.1	–	–	–	–	–	37.2
11	Świbno	–	–	–	–	–	0.8	3.0	6.2	7.0	7.7	6.4	3.4	–	–	–	–	–	–	34.5
14	Koszalin	–	–	–	–	–	0.3	1.2	4.7	7.3	4.6	5.4	2.1	–	–	–	–	–	–	25.6
15	Kołobrzeg	–	–	–	–	–	0.6	4.3	6.9	9.2	5.9	5.8	4.6	–	–	–	–	–	–	37.3
19	Suwałki	–	–	–	–	–	–	2.2	4.1	4.5	4.3	6.2	3.4	0.1	–	–	–	–	–	24.8
23	Dziwnów	–	–	–	–	–	0.7	5.2	8.4	4.8	5.7	7.0	2.6	–	–	–	–	–	–	34.4
25	Świnoujście	–	–	–	–	–	–	1.5	5.1	6.4	7.3	7.4	3.7	–	–	–	–	–	–	31.4
26	Mikołajki	–	–	–	–	–	–	1.0	3.6	7.5	5.8	7.3	7.1	0.6	–	–	–	–	–	32.9
27	Resko	–	–	–	–	–	–	0.8	3.3	3.8	3.5	3.4	0.7	–	–	–	–	–	–	15.5
30	Prabuty	–	–	–	–	–	0.2	1.8	4.6	5.9	6.1	6.6	3.9	0.2	–	–	–	–	–	29.3
31	Szczecinek	–	–	–	–	–	0.0	1.4	5.2	4.2	3.3	2.4	0.2	–	–	–	–	–	–	16.7
33	Chojnice	–	–	–	–	–	–	2.9	4.5	7.0	8.6	5.8	4.6	–	–	–	–	–	–	33.4
35	Biebrza	–	–	–	–	–	–	1.7	3.4	5.2	3.9	3.3	2.6	–	–	–	–	–	–	20.1
41	Szczecin – Dąbie	–	–	–	–	–	0.1	3.1	3.1	5.3	6.7	6.2	2.8	–	–	–	–	–	–	27.3
47	Białystok	–	–	–	–	–	0.2	0.4	2.6	4.3	4.0	3.9	3.6	0.3	–	–	–	–	–	19.3
49	Bydgoszcz	–	–	–	–	–	0.5	1.6	4.0	5.1	5.5	2.8	1.4	–	–	–	–	–	–	20.9
51	Ostrołęka	–	–	–	–	–	0.9	3.6	2.0	2.9	6.4	6.9	4.9	0.3	–	–	–	–	–	27.9
53	Toruń	–	–	–	–	–	–	2.8	6.9	9.3	5.9	6.0	2.6	–	–	–	–	–	–	33.5
60	Gorzów – Wlkp	–	–	–	–	–	0.2	2.2	4.2	3.8	3.6	3.6	1.9	–	–	–	–	–	–	19.5
62	Białowieża	–	–	–	–	–	0.1	1.7	3.2	3.3	3.5	3.4	2.8	0.3	–	–	–	–	–	18.3
63	Poświętne	.	.	.	.	.	.	.	.	.	.	.	.	.	.	.	.	.	.	.
69	Poznań – Ławica	–	–	–	–	–	–	1.8	6.7	8.4	7.6	7.6	3.7	0.2	–	–	–	–	–	36.0
74	Warszawa – Bielany	–	–	–	–	–	–	1.3	3.7	4.8	5.3	5.7	4.5	0.1	–	–	–	–	–	25.2
76	Sinołęka	–	–	–	–	–	0.1	2.5	3.6	4.6	5.2	4.8	3.6	0.3	–	–	–	–	–	24.5
80	Brwinów	–	–	–	–	–	0.0	2.3	4.9	6.8	5.9	6.2	4.8	0.7	–	–	–	–	–	31.6
84	Terespol	–	–	–	–	–	0.4	2.1	4.6	8.0	7.1	4.8	3.0	1.0	–	–	–	–	–	31.0
90	Leszno – Strzyżewice	–	–	–	–	–	1.1	4.4	5.7	9.4	9.1	9.5	7.0	0.8	–	–	–	–	–	47.0
96	Kalisz	–	–	–	–	–	0.8	4.4	6.6	7.2	6.8	7.3	3.5	–	–	–	–	–	–	36.6
97	Łódź – Lublinek	–	–	–	–	–	0.4	1.6	3.2	5.5	6.0	6.0	5.1	0.7	–	–	–	–	–	28.5
104	Włodawa	–	–	–	–	–	0.2	2.9	8.3	8.7	7.8	5.6	3.0	0.1	–	–	–	–	–	36.6
109	Puławy	–	–	–	–	–	0.1	2.8	5.4	6.5	7.4	7.5	6.0	0.7	–	–	–	–	–	36.4
115	Wieluń	–	–	–	–	–	0.2	1.8	5.5	4.1	6.1	6.0	2.1	0.6	–	–	–	–	–	26.4
118	Zgorzelec	–	–	–	–	–	0.5	4.4	5.9	6.2	6.6	7.0	5.9	0.8	–	–	–	–	–	37.3
121	Łaskowice Oławskie	–	–	–	–	–	0.4	4.0	6.6	6.7	8.6	9.7	7.3	1.1	–	–	–	–	–	44.4
127	Jelenia Góra	–	–	–	–	–	1.6	4.0	7.2	7.2	7.4	8.9	7.5	1.9	–	–	–	–	–	45.7
131	Szczawno – Zdrój	.	.	.	.	.	.	.	.	.	.	.	.	.	.	.	.	.	.	.
134	Werbkowice	–	–	–	–	–	2.2	6.9	11.2	8.8	6.9	7.9	5.4	0.5	–	–	–	–	–	49.8
135	Śnieżka	–	–	–	–	–	3.6	8.0	7.5	7.6	7.7	7.1	6.8	4.3	–	–	–	–	–	52.4
136	Zdanów	–	–	–	–	–	–	3.4	6.1	7.5	9.7	8.7	5.2	0.7	–	–	–	–	–	41.3
140	Opole	–	–	–	–	–	–	2.4	7.0	6.3	8.1	6.6	2.8	0.4	–	–	–	–	–	33.6
155	Lądek – Zdrój	–	–	–	–	–	–	1.7	3.8	5.8	6.4	7.8	6.4	0.5	–	–	–	–	–	32.4
163	Katowice	–	–	–	–	–	0.1	2.9	5.4	6.0	5.0	5.2	3.6	–	–	–	–	–	–	28.2
167	Rzeszów – Jasionka	–	–	–	–	–	0.3	5.0	9.3	8.8	9.4	8.2	7.6	1.6	–	–	–	–	–	50.2
168	Racibórz	–	–	–	–	–	–	2.9	8.0	6.4	7.6	8.1	8.4	4.1	–	–	–	–	–	45.5
170	Kraków – Balice	–	–	–	–	–	0.0	1.9	7.0	9.1	8.2	3.9	4.2	0.3	–	–	–	–	–	34.6
173	Tarnów	–	–	–	–	–	2.1	6.2	7.3	8.3	7.3	9.1	4.6	0.7	–	–	–	–	–	45.6
181	Aleksandrowice	–	–	–	–	–	0.1	4.4	9.0	11.0	10.9	10.0	6.9	0.7	–	–	–	–	–	53.0
183	Przemyśl	–	–	–	–	–	2.8	9.4	9.5	8.0	7.9	7.3	–	–	–	–	–	–	–	44.9
186	Cieszyn – Bobrek	–	–	–	–	–	1.0	4.3	5.5	8.6	7.1	7.5	6.5	1.2	–	–	–	–	–	43.7
195	Rabka	–	–	–	–	–	0.8	4.9	5.5	8.2	9.8	9.2	8.7	1.0	–	–	–	–	–	48.1
196	Nowy Sącz	–	–	–	–	–	0.7	5.3	9.0	12.2	12.6	10.2	8.2	0.2	–	–	–	–	–	58.4
200	Iwonicz – Zdrój	–	–	–	–	–	–	4.4	3.7	7.2	6.1	2.1	–	–	–	–	–	–	–	23.5
204	Lesko	–	–	–	–	–	1.4	7.0	9.2	7.2	5.7	8.0	6.5	1.1	–	–	–	–	–	46.1
217	Zakopane	–	–	–	–	–	–	4.0	6.8	9.6	9.8	10.8	5.1	–	–	–	–	–	–	46.1
221	Kasprowy Wierch	–	–	–	–	–	3.6	9.3	8.6	8.5	8.5	9.8	8.8	5.9	–	–	–	–	–	63.0

TABLICA VII

KALENDARZ TYPÓW CYRKULACJI I TYPÓW POGODY

КАЛЕНДАРЬ ТИПОВ ЦИРКУЛЯЦИИ И ТИПОВ ПОГОДЫ

THE CALENDAR OF CIRCULATION AND WEATHER TYPES

DZIEŃ	TYP CYRKULACJI	TYP POGODY
1	NE_C	1 2 (1,2)
2	X	
3	NW_C	2 3
4		
5		
6		
7	NE_C	
8		
9		1 1
10	W_A	
11		
12		2 2 (2 2_a)
13	NW_C	
14		
15		
16		
17		
18		
19	X	
20	S_C	3 2 ($3_a 2_a$)
21		
22		
23		
24		
25		
26	W_A	
27		
28		
29		
30		
31		

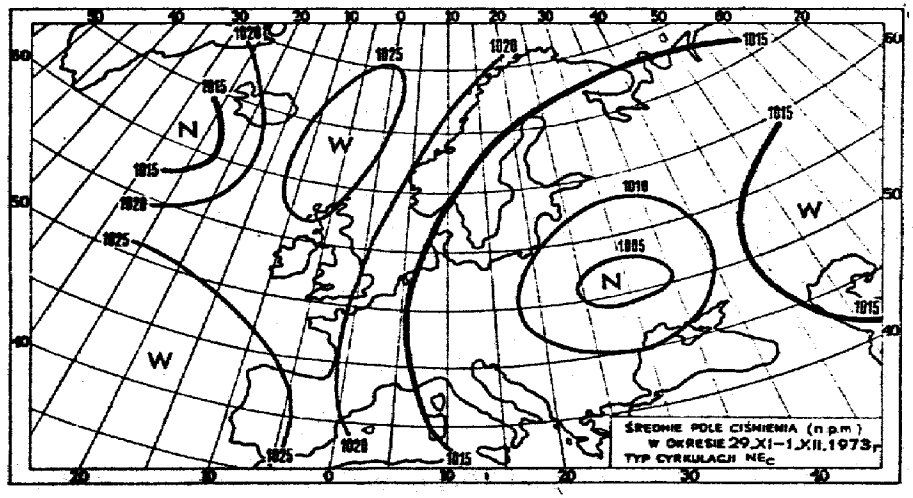

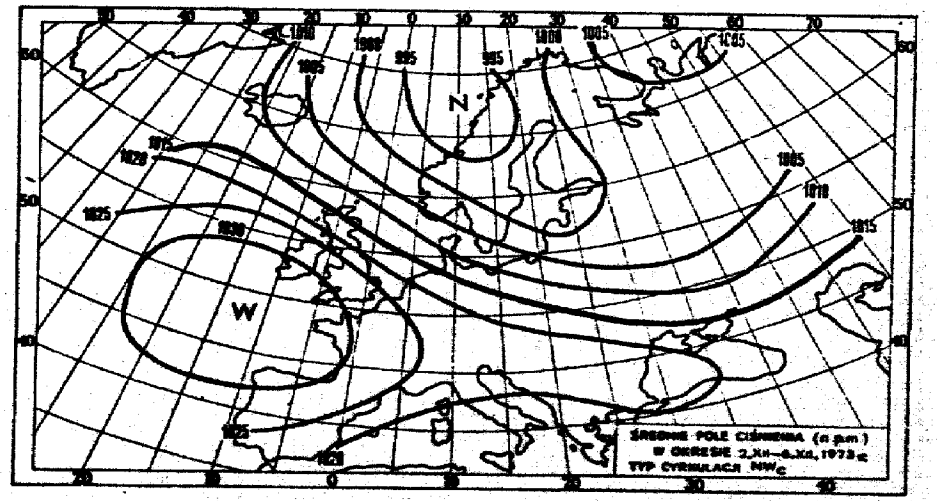

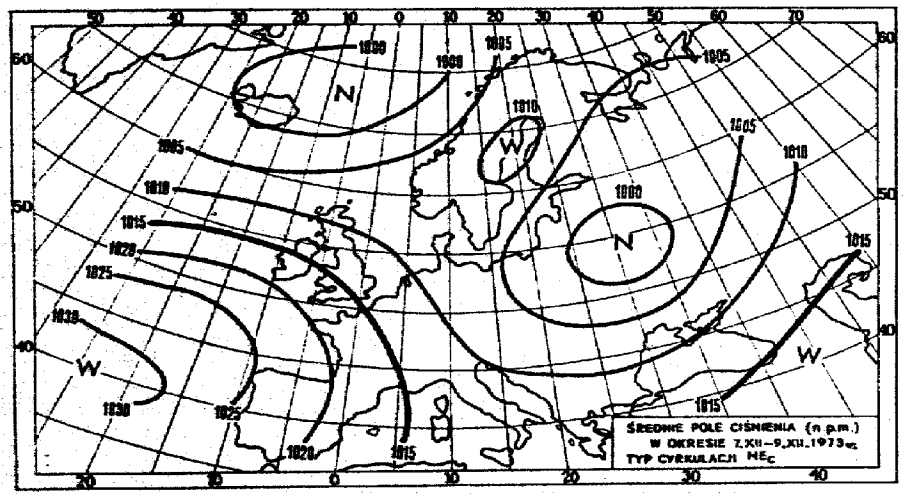
ŚREDNIE POLE CIŚNIENIA (n.p.m.)
W OKRESIE 7.XII–9.XII.1973
TYP CYRKULACJI NE$_C$

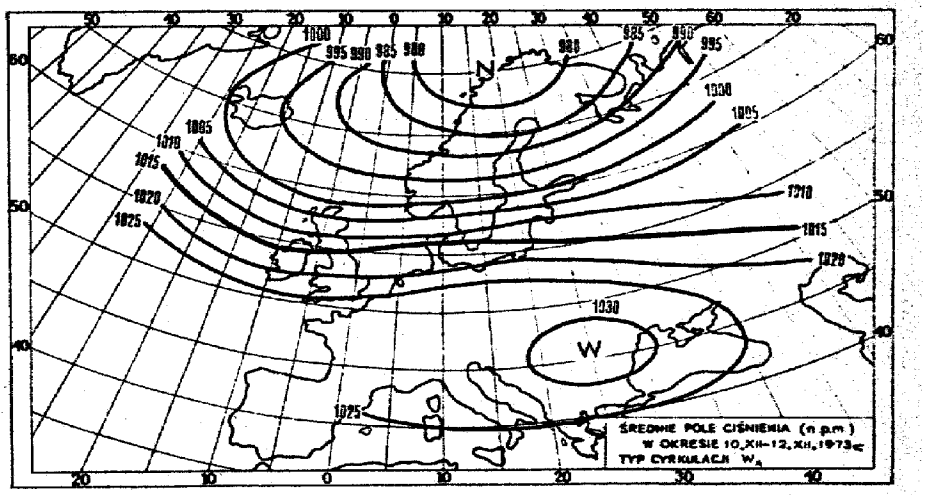
ŚREDNIE POLE CIŚNIENIA (n.p.m.)
W OKRESIE 10.XII–12.XII.1973
TYP CYRKULACJI W$_A$

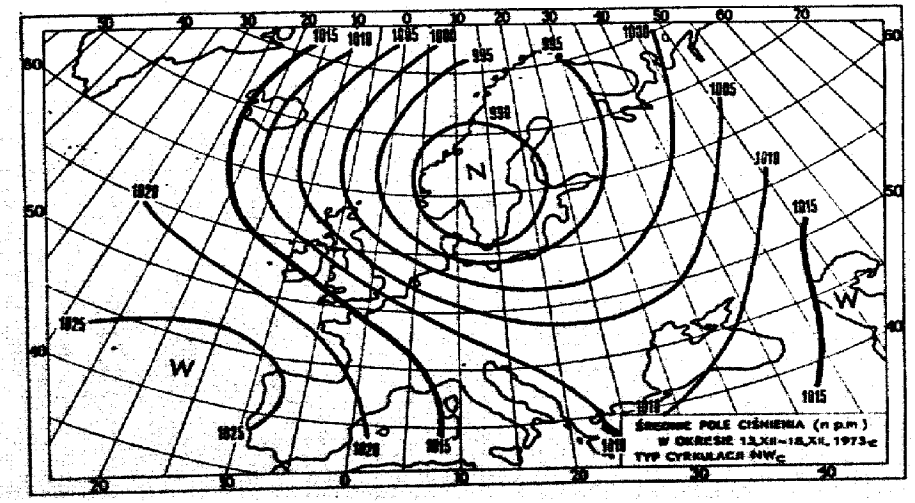
ŚREDNIE POLE CIŚNIENIA (n.p.m.)
W OKRESIE 13.XII–18.XII.1973
TYP CYRKULACJI NW$_C$

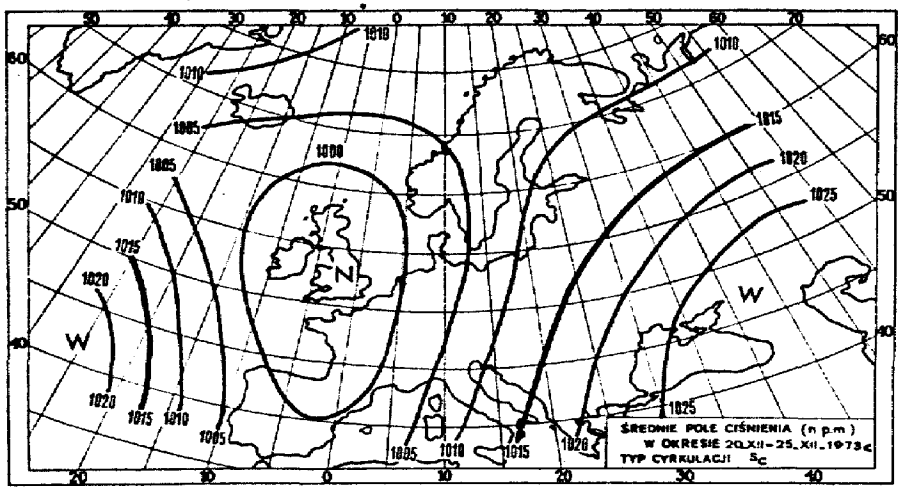
ŚREDNIE POLE CIŚNIENIA (n.p.m.)
W OKRESIE 20.XII-25.XII.1973 r.
TYP CYRKULACJI S_C

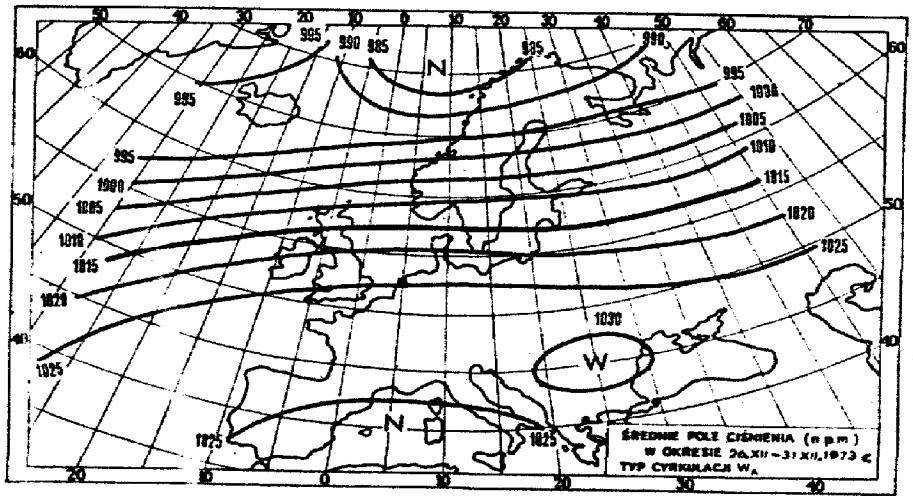
ŚREDNIE POLE CIŚNIENIA (n.p.m.)
W OKRESIE 26.XII-31.XII.1973 r.
TYP CYRKULACJI W_A