1438
20

INSTYTUT METEOROLOGII i GOSPODARKI WODNEJ

ROCZNIK METEOROLOGICZNY 1975

LIPIEC

TOM X — ZESZYT 7

WARSZAWA 1978

INSTYTUT METEOROLOGII i GOSPODARKI WODNEJ

ROCZNIK METEOROLOGICZNY 1975

LIPIEC

TOM X – ZESZYT 7

МЕТЕОРОЛОГИЧЕСКИЙ ЕЖЕГОДНИК ИЮЛЬ – 1975

METEOROLOGICAL YEARBOOK JULY – 1975

LIBRARY
DEC 12 2001
National Oceanic & Atmospheric Administration
U.S. Dept. of Commerce

QC
989
.P7
R63
1975
lip. - grudz.

WARSZAWA 1978

National Oceanic and Atmospheric Administration

Climate Database Modernization Program

ERRATA NOTICE

One or more conditions of the original document may affect the quality of the image, such as:

Discolored pages
Faded or light ink
Binding intrudes into the text

This document has been imaged through the NOAA Climate Database Modernization Program. To view the original document, please contact the NOAA Central Library in Silver Spring, MD at (301) 713-2607 x124 or www.reference@nodc.noaa.gov.

LASON
Imaging Subcontractor
12200 Kiln Court
Beltsville, MD 20704-1387
March 28, 2002

PRZEDMOWA

Zeszyt niniejszy został opracowany w Ośrodku Gromadzenia i Rozpowszechniania Danych IMGW pod kierunkiem mgr Zofii Jackowskiej. Część opisowa, obejmująca objaśnienia, spis stacji oraz mapę rozmieszczenia stacji i posterunków uwzględnionych w Roczniku, jest dołączona jako oddzielny suplement do zeszytu 1.

ПРЕДИСЛОВИЕ

Настоящий выпуск разработан Центром сбора и распространения данных ИМВХ под руководством Зофии Яцковской. Описательную часть, охватывающую пояснения, список станций и карту размещения станций и постов, публикуемых в ежегоднике, прилагается как отдельное дополнение к выпуску 1.

PREFACE

This fascicle was prepared in the Center of Data Collection and Dissemination in the Institute for Meteorology and Water Economy. Mrs. Zofia Jackowska, M. Sc., had charge of its edition. The descriptive part, comprising of explanatory remarks as well as the list and the map of stations and posts the data from which are published in the Yearbook, is attached as a separate supplement to fascicle 1.

Doc. dr inż. MARIA CETNAROWICZ
Zastępca Dyrektora

Prof. dr hab. inż. ZDZISŁAW KACZMAREK
Dyrektor
Instytutu Meteorologii i Gospodarki Wodnej

TABLICA I

SPOSTRZEŻENIA CODZIENNE STACJI METEOROLOGICZNYCH
WARTOŚCI TERMINOWE

ЕЖЕДНЕВНЫЕ НАБЛЮДЕНИЯ МЕТЕОРОЛОГИЧЕСКИХ СТАНЦИЙ
СРОЧНЫЕ ЗНАЧЕНИЯ

EVERYDAY OBSERVATIONS AT METEOROLOGICAL STATIONS
VALUES FROM OBSERVATION TIMES

Godz. 01

DNI	TEMPERATURA POWIETRZA T	TEMPERATURA PUNKTU ROSY T_d	PREŻNOŚĆ PARY WODNEJ e	WILGOTNOŚĆ WZGLĘDNA U	CIŚNIENIE ATMOSFERYCZNE P_o	ZACHMURZENIE N	N_h	h	WIATR dd	v	WIDZIALNOŚĆ V	POGODA ww	W	OPAD R
1	13.2	11.9	13.9	92	1018.7	8	8	4	08	3	6	10	2	–
2	13.7	12.0	14.0	90	1020.8	8	8	9	05	4	6	10	1	–
3	12.4	11.8	13.9	96	1020.4	5	1	9	27	1	6	10	2	–
4	12.4	11.5	13.6	94	1014.1	0	0	9	16	2	6	10	0	–
5	13.0	11.6	13.7	92	1014.9	0	0	9	05	3	6	10	0	–
6	9.4	7.7	10.5	89	1017.5	0	0	9	34	1	6	10	0	–
7	10.5	9.0	11.5	91	1019.8	0	0	9	19	2	7	02	0	–
8	15.0	8.8	11.3	66	1018.8	0	0	9	18	3	7	02	0	–
9	15.3	11.8	13.8	80	1020.1	0	0	9	08	2	7	02	0	–
10	15.4	12.1	14.1	81	1018.6	0	0	9	12	2	7	02	1	–
11	18.5	14.2	16.2	76	1015.2	8	6	4	26	2	7	02	9	0.0
12	14.3	13.5	15.5	94	1013.6	1	0	9	14	1	6	10	0	–
13	15.9	14.2	16.2	90	1014.4	0	0	9	12	2	5	10	1	–
14	17.1	13.9	15.9	81	1015.9	8	8	9	17	2	6	10	1	–
15	15.7	14.8	16.8	94	1014.0	3	0	9	16	2	6	10	0	–
16	17.2	14.0	16.0	81	1010.7	6	0	9	21	2	6	21	1	0.2
17	15.8	14.3	16.3	91	1005.5	7	7	5	26	4	6	10	9	5.0
18	13.3	12.3	14.3	94	1012.8	4	4	9	18	2	6	10	0	–
19	17.5	12.9	14.9	75	1011.3	0	0	9	13	3	7	02	1	–
20	17.5	15.9	18.1	91	1010.9	8	6	3	08	4	5	81	6	1.5
21	17.1	15.7	17.8	92	1009.6	5	1	9	36	2	6	10	1	–
22	14.9	14.3	16.3	96	1010.9	1	1	9	19	2	3	46	0	–
23	14.0	8.5	11.1	69	1010.7	7	5	9	18	3	7	03	2	–
24	20.0	13.4	15.4	66	1007.3	7	7	9	17	3	6	85	2	–
25	16.6	11.1	13.2	70	1009.6	6	2	9	20	5	7	03	1	–
26	16.5	12.7	14.7	79	1014.5	2	2	5	30	7	7	03	1	–
27	17.1	14.3	16.3	84	1013.5	6	4	5	32	7	7	03	8	0.0
28	16.6	16.0	18.2	95	1012.7	8	6	3	02	2	5	61	6	3.7
29	15.3	14.0	16.0	92	1015.7	0	0	9	23	1	6	10	0	–
30	17.5	16.9	19.3	96	1018.1	5	5	5	32	2	6	10	1	–
31	16.9	15.6	17.7	93	1020.8	4	4	4	05	1	6	10	0	–

Godz. 07

DNI	TEMPERATURA POWIETRZA T	TEMPERATURA PUNKTU ROSY T_d	PREŻNOŚĆ PARY WODNEJ e	WILGOTNOŚĆ WZGLĘDNA U	CIŚNIENIE ATMOSFERYCZNE P_o	ZACHMURZENIE N	N_h	h	WIATR dd	v	WIDZIALNOŚĆ V	POGODA ww	W	OPAD R
1	13.4	11.6	13.7	89	1017.3	8	6	3	01	3	6	60	6	0.5
2	15.1	12.8	14.8	86	1021.7	7	7	9	05	3	6	10	2	–
3	15.6	11.6	13.7	78	1018.7	4	0	9	17	1	6	10	4	–
4	17.5	14.1	16.1	80	1012.9	0	0	9	28	1	6	10	0	–
5	14.1	11.3	13.4	83	1015.1	1	0	9	02	5	7	01	0	–
6	15.1	11.3	13.4	78	1018.2	2	0	9	30	1	6	10	0	–
7	17.5	7.4	10.3	52	1020.7	0	0	9	19	3	7	02	0	–
8	17.3	12.3	14.3	72	1019.2	0	0	9	05	1	7	02	0	–
9	18.5	13.6	15.6	73	1019.9	0	0	9	08	2	7	02	0	–
10	16.6	11.8	13.8	73	1016.9	6	2	9	08	3	7	03	1	–
11	17.9	15.6	17.7	86	1014.1	8	8	9	25	1	6	10	2	–
12	18.0	15.8	18.0	87	1012.7	5	1	9	18	1	5	10	1	–
13	18.1	15.2	17.3	83	1016.0	1	1	5	24	5	6	10	0	–
14	17.3	16.4	18.6	94	1015.4	8	8	5	20	3	5	60	2	0.0
15	18.5	17.1	19.5	92	1010.2	6	3	9	17	2	6	10	9	2.8
16	18.8	14.7	16.7	77	1006.6	1	1	9	20	5	7	03	1	–
17	16.7	13.9	15.9	84	1006.5	7	7	5	26	7	6	10	8	0.2
18	17.1	13.9	15.9	81	1013.2	5	2	5	17	2	7	03	1	–
19	19.1	13.4	15.4	70	1011.3	8	8	9	17	2	7	02	1	–
20	18.5	16.5	18.8	88	1010.1	7	7	9	08	5	6	10	6	0.3
21	18.2	16.3	18.5	89	1009.4	4	2	4	03	2	6	10	1	–
22	17.5	15.7	17.8	89	1010.4	3	3	9	21	1	6	10	4	–
23	16.4	11.8	13.8	74	1010.1	8	2	4	18	3	7	03	2	0.0
24	21.1	14.5	16.5	66	1005.2	7	7	9	18	3	6	05	2	–
25	16.0	13.3	15.3	84	1010.9	2	0	9	15	2	7	01	1	–
26	17.3	10.7	12.9	66	1015.2	7	4	5	35	7	7	02	1	–
27	14.7	13.7	15.7	93	1011.6	8	6	3	31	8	6	63	6	5.5
28	17.5	14.8	16.8	84	1013.5	8	8	9	36	5	6	10	6	3.1
29	17.8	16.0	18.2	89	1016.0	0	0	9	27	2	6	10	0	–
30	18.9	16.3	18.5	85	1018.8	0	0	9	04	3	6	10	1	–
31	18.4	16.6	18.9	89	1021.1	3	1	5	04	2	6	10	1	–

Godz. 13

1	14.7	13.0	15.0	90	1018.4	8	8	3	04	1	6	10	5	0.0
2	17.7	13.3	15.3	76	1022.2	7	0	9	05	3	7	02	2	–
3	18.3	13.8	15.8	75	1017.4	4	1	9	30	2	6	10	1	–
4	19.0	15.1	17.1	78	1013.7	4	4	4	33	2	6	10	0	–
5	16.1	11.5	13.6	74	1016.4	0	0	9	02	3	8	01	0	–
6	18.0	12.7	14.7	71	1019.2	1	0	9	32	3	6	02	0	–
7	20.1	11.6	13.7	58	1020.6	2	1	6	30	3	8	02	0	–
8	20.7	14.7	16.7	68	1019.9	0	0	9	02	2	7	02	0	–
9	17.6	12.4	14.4	72	1019.4	0	0	9	07	7	7	02	0	–
10	17.5	12.2	14.2	71	1015.2	7	7	6	04	3	7	03	2	–
11	20.3	17.1	19.5	82	1014.6	7	7	9	32	3	6	10	2	–
12	19.7	17.7	20.3	89	1012.3	8	8	9	01	1	5	10	6	0.0
13	19.2	15.9	18.1	81	1017.8	3	2	5	27	6	6	10	1	–
14	20.0	15.9	18.1	77	1016.5	7	5	5	24	6	6	10	6	0.2
15	22.0	14.1	16.1	61	1011.6	6	0	9	25	7	6	05	2	–
16	20.6	13.7	15.9	65	1007.7	3	1	5	27	7	7	01	1	–
17	18.5	14.5	16.5	78	1009.5	5	3	5	26	7	7	01	1	–
18	20.7	14.9	16.9	69	1012.9	2	2	5	12	2	6	05	1	–
19	19.4	16.6	18.9	84	1018.4	8	5	5	06	5	6	80	2	0.0
20	19.7	16.6	18.9	82	1010.1	8	2	5	04	5	6	10	2	–
21	20.0	16.6	18.9	81	1010.0	0	0	9	33	4	6	10	0	–
22	18.5	16.2	18.4	86	1011.4	7	4	5	27	6	7	03	1	–
23	24.1	12.6	14.6	49	1009.1	7	7	5	16	5	6	05	6	0.1
24	22.3	16.3	18.5	69	1003.0	6	6	6	28	5	6	05	2	–
25	18.6	11.6	13.7	64	1012.4	7	1	5	30	4	7	03	1	–
26	17.5	12.0	14.0	70	1016.8	7	7	5	36	8	7	02	2	–
27	15.5	14.4	16.4	93	1010.5	8	6	3	35	8	5	63	6	16.1
28	18.4	15.2	17.2	81	1016.0	7	7	9	34	1	7	02	2	–
29	19.2	15.6	17.7	79	1017.7	1	0	9	31	5	7	02	0	–
30	18.8	17.1	19.5	90	1019.4	8	3	5	03	3	7	03	1	–
31	21.8	17.6	20.1	77	1021.3	2	0	9	35	3	7	03	1	–

Godz. 19

1	14.8	12.7	14.7	89	1018.0	6	4	9	04	1	6	10	2	–
2	15.7	12.8	14.8	88	1020.7	5	0	9	09	2	6	10	2	–
3	18.3	13.3	15.3	73	1015.8	0	0	9	25	3	6	05	0	–
4	15.7	13.0	15.0	84	1014.1	2	2	4	03	4	7	03	1	–
5	14.7	10.3	12.5	75	1016.9	0	0	9	10	2	8	02	0	–
6	17.5	12.5	14.5	73	1018.8	0	0	9	29	1	8	02	0	–
7	21.6	7.1	10.1	39	1018.5	0	0	9	06	1	8	02	0	–
8	18.5	15.1	17.1	80	1018.8	0	0	9	06	5	7	02	0	–
9	15.1	12.2	14.2	83	1018.1	0	0	9	04	5	7	02	0	–
10	22.7	13.4	15.4	56	1014.7	7	7	9	12	5	7	01	8	0.0
11	19.1	17.4	19.8	89	1014.4	1	0	9	28	1	6	10	1	–
12	20.5	18.3	21.0	87	1012.5	7	7	9	22	3	5	10	6	1.5
13	19.6	12.8	14.8	64	1016.4	2	1	9	27	2	7	02	0	–
14	19.6	17.0	19.4	85	1015.3	1	0	9	24	3	6	10	1	–
15	19.9	13.6	15.6	67	1010.8	2	0	9	26	3	7	01	1	–
16	18.2	14.5	16.5	79	1006.0	7	1	4	27	5	6	60	1	0.0
17	18.0	13.1	15.1	73	1011.0	3	3	9	24	4	7	01	1	–
18	19.3	16.7	19.0	85	1011.0	7	9	9	08	3	6	10	1	–
19	17.7	16.6	18.9	93	1011.4	8	2	5	26	1	5	21	8	12.2
20	18.2	16.4	18.6	89	1009.9	6	0	9	09	3	6	10	2	–
21	18.6	15.5	17.6	82	1010.4	1	0	9	27	4	7	03	0	–
22	17.3	8.4	11.0	55	1010.9	7	0	9	19	2	7	03	2	–
23	24.5	14.4	16.4	53	1007.7	7	0	9	21	3	6	05	2	–
24	17.1	14.1	16.1	82	1006.0	7	2	5	27	6	7	21	9	1.5
25	16.8	13.2	15.2	80	1013.0	8	6	9	31	2	7	03	2	–
26	17.7	10.9	13.0	65	1016.1	7	3	5	30	7	7	01	2	–
27	16.7	15.6	17.7	93	1011.0	8	6	3	33	6	5	60	6	23.3
28	19.0	15.1	17.1	78	1016.4	0	0	9	26	2	7	02	1	–
29	19.1	17.1	19.5	89	1017.7	0	0	9	27	3	7	02	0	–
30	18.5	16.2	18.4	86	1020.0	0	0	9	05	4	7	02	1	–
31	19.7	14.4	16.4	72	1020.4	1	0	9	28	2	7	01	1	–

Godz. 01

DNI	TEMPERATURA POWIETRZA T	TEMPERATURA PUNKTU ROSY T_d	PREŻNOŚĆ PARY WODNEJ e	WILGOTNOŚĆ WZGLĘDNA U	CIŚNIENIE ATMOSFERYCZNE P_o	ZACHMURZENIE N	N_h	h	WIATR dd	v	WIDZIALNOŚĆ V	POGODA ww	W	OPAD R
1	11.8	11.6	13.7	99	1017.2	8	8	2	31	3	5	51	2	0.0
2	15.2	13.6	15.6	90	1020.0	6	6	5	04	3	7	02	2	–
3	9.4	8.2	10.8	92	1020.0	3	0	9	35	2	7	02	1	–
4	12.7	11.0	13.1	89	1015.0	0	0	9	23	3	8	02	0	–
5	11.6	10.6	12.8	94	1014.2	1	1	9	36	4	7	02	0	–
6	8.8	8.4	11.0	97	1016.8	0	0	9	35	2	7	02	0	–
7	8.0	5.6	9.1	84	1020.6	0	0	9	25	1	8	02	0	–
8	10.9	8.5	11.1	85	1019.3	0	0	9	00	0	7	02	0	–
9	10.8	10.0	12.3	95	1020.7	0	0	9	35	1	7	02	0	–
10	11.5	10.1	12.4	91	1019.5	2	0	9	00	0	7	02	0	–
11	18.0	14.9	17.0	82	1015.6	8	8	5	00	0	7	02	2	–
12	13.9	13.0	15.0	94	1013.9	2	0	9	28	1	6	10	1	–
13	17.1	14.7	16.7	86	1014.0	8	8	5	29	3	7	02	2	–
14	15.9	14.1	16.1	84	1016.8	7	7	4	00	0	7	02	1	–
15	14.3	13.0	15.0	92	1015.2	0	0	9	00	0	7	02	0	–
16	16.1	11.9	13.9	76	1010.3	5	5	6	25	2	8	02	2	–
17	14.9	11.8	13.8	82	1006.3	3	3	9	24	6	7	01	8	0.2
18	11.8	9.8	12.2	88	1013.0	5	1	5	28	3	7	03	1	–
19	13.3	11.2	13.3	87	1012.6	3	0	9	17	1	7	02	0	–
20	17.3	16.5	18.7	95	1010.1	8	6	4	05	5	6	10	6	2.0
21	16.7	14.3	16.3	86	1008.3	2	2	5	01	3	8	01	1	–
22	14.2	13.5	15.5	95	1010.2	0	0	9	27	2	6	10	0	–
23	14.2	12.0	14.0	87	1011.7	5	3	5	22	1	7	01	2	–
24	17.1	13.8	15.8	81	1009.3	3	3	9	18	1	6	10	1	–
25	14.2	12.0	14.0	87	1009.6	7	3	4	29	5	7	01	2	–
26	12.3	11.0	13.1	92	1013.9	7	7	9	32	1	7	01	2	–
27	14.1	11.7	13.7	85	1010.9	8	8	4	32	6	7	80	2	4.6
28	14.2	13.7	15.6	97	1011.4	4	2	5	34	3	7	01	2	–
29	14.3	12.5	14.5	89	1015.1	0	0	9	32	5	7	02	1	–
30	15.8	15.1	17.2	96	1016.3	8	8	2	33	5	6	10	1	–
31	13.8	13.4	15.4	98	1020.2	0	0	9	36	1	6	10	0	–

Godz. 07

DNI	TEMPERATURA POWIETRZA T	TEMPERATURA PUNKTU ROSY T_d	PREŻNOŚĆ PARY WODNEJ e	WILGOTNOŚĆ WZGLĘDNA U	CIŚNIENIE ATMOSFERYCZNE P_o	ZACHMURZENIE N	N_h	h	WIATR dd	v	WIDZIALNOŚĆ V	POGODA ww	W	OPAD R
1	13.4	13.0	15.0	98	1016.8	8	8	2	36	2	5	10	5	0.0
2	18.1	13.9	15.9	77	1020.8	6	6	9	04	2	8	01	2	–
3	16.6	10.2	12.5	66	1018.2	2	0	9	32	2	8	02	1	–
4	17.5	11.1	13.2	66	1012.7	0	0	9	27	2	7	02	0	–
5	13.5	11.8	13.9	90	1014.5	8	6	4	02	4	8	02	1	–
6	15.1	8.0	10.7	62	1017.3	2	0	9	02	4	8	02	1	–
7	16.5	5.9	9.2	49	1020.6	2	0	9	27	2	8	02	0	–
8	18.0	11.0	13.2	64	1019.1	0	0	9	00	0	8	02	0	–
9	17.5	14.9	17.0	85	1020.0	0	0	9	00	0	7	02	4	–
10	18.9	11.9	14.0	64	1018.0	3	1	9	17	1	7	03	1	–
11	20.6	12.9	14.9	61	1013.8	5	2	9	19	2	7	01	2	–
12	19.1	15.9	18.1	82	1012.7	0	0	9	04	2	6	10	0	–
13	17.4	14.7	16.7	84	1015.3	6	4	4	29	7	6	10	1	–
14	18.5	13.8	15.8	74	1016.0	7	3	5	26	5	6	10	2	–
15	18.3	16.1	18.4	87	1012.0	7	5	5	22	2	6	95	1	0.5
16	17.5	13.7	15.6	78	1008.8	1	1	9	25	4	8	02	8	0.6
17	15.8	12.6	14.6	81	1006.4	6	6	5	27	8	7	01	8	0.1
18	14.9	12.2	14.2	84	1014.4	2	2	9	00	0	8	01	1	–
19	16.8	12.5	14.5	76	1012.0	8	8	9	15	4	7	03	1	–
20	18.2	15.9	18.0	86	1009.6	7	4	9	04	4	7	01	2	–
21	19.6	15.9	18.1	79	1007.9	2	1	5	36	3	7	02	0	–
22	16.7	13.7	15.7	83	1010.6	0	0	9	29	2	7	02	0	–
23	15.7	13.6	15.6	87	1011.2	8	1	5	18	3	7	02	2	–
24	20.9	14.3	16.3	66	1007.5	2	2	9	18	2	6	10	0	–
25	15.2	11.9	13.9	81	1010.8	5	1	9	32	2	8	02	2	–
26	15.2	11.9	13.9	81	1013.2	7	2	5	33	6	8	01	1	–
27	13.3	12.4	14.4	94	1007.1	8	7	3	33	11	6	61	8	4.3
28	14.8	14.5	16.5	98	1012.4	8	8	2	31	3	6	10	2	–
29	17.8	13.0	15.0	74	1014.8	0	0	9	33	4	8	02	0	–
30	16.3	16.0	18.1	98	1017.1	8	8	1	36	6	4	51	2	0.0
31	17.4	16.4	18.6	94	1020.5	4	0	9	36	2	8	10	4	–

Godz. 13

DNI	TEMPERATURA POWIETRZA T	TEMPERATURA PUNKTU ROSY T_d	PREŻNOŚĆ PARY WODNEJ e	WILGOTNOŚĆ WZGLĘDNA U	CIŚNIENIE ATMOSFERYCZNE P_o	ZACHMURZENIE N	N_h	h	WIATR dd	v	WIDZIALNOŚĆ V	POGODA ww	W	OPAD R
1	17.4	13.7	15.7	79	1017.4	7	7	4	04	5	7	01	5	0.0
2	21.8	12.4	14.4	55	1021.5	3	1	6	03	4	8	02	1	–
3	22.9	8.6	11.2	40	1016.5	5	3	6	09	4	8	03	1	–
4	22.6	11.0	13.1	48	1011.9	6	6	6	36	5	8	02	1	–
5	17.8	9.5	11.9	58	1015.2	2	1	5	02	6	8	01	1	–
6	20.5	2.1	5.2	22	1017.9	1	0	9	04	5	8	02	0	–
7	23.4	5.5	9.1	31	1019.8	2	1	6	14	4	8	02	0	–
8	24.4	8.5	11.1	36	1019.3	3	1	6	07	4	8	03	0	–
9	21.2	9.3	11.7	47	1020.4	0	0	9	06	4	8	01	0	–
10	24.8	13.3	15.2	49	1016.9	6	2	9	09	5	8	02	1	–
11	21.4	15.0	17.1	67	1015.2	8	8	6	22	4	7	80	2	0.1
12	26.6	13.5	15.5	44	1011.7	5	5	6	17	4	7	02	1	–
13	22.2	10.7	12.8	48	1016.9	7	7	5	32	6	8	03	2	–
14	23.9	14.4	16.4	55	1014.8	7	4	5	26	6	7	01	2	–
15	24.5	11.8	13.8	45	1010.7	6	2	6	28	7	8	01	9	0.5
16	22.8	8.7	11.2	40	1007.6	6	6	5	24	8	8	03	1	–
17	17.8	13.0	15.0	74	1008.9	6	6	5	27	8	8	03	2	–
18	21.2	12.0	14.0	56	1013.0	5	5	5	09	3	8	01	1	–
19	21.9	14.7	16.7	64	1011.0	7	7	9	05	5	8	03	2	–
20	23.4	14.7	16.8	58	1008.9	3	0	9	04	6	8	01	1	–
21	24.6	8.1	10.8	35	1008.3	2	2	6	04	5	8	02	0	–
22	22.5	14.4	16.4	60	1010.1	7	5	6	32	5	8	03	1	–
23	20.2	13.7	15.6	66	1010.5	8	3	5	18	4	7	21	2	0.0
24	28.4	13.0	14.9	39	1004.3	6	4	6	21	8	7	03	1	–
25	18.0	11.5	13.5	65	1012.1	6	6	4	04	3	8	03	2	–
26	17.7	9.6	12.0	59	1013.9	8	6	5	33	9	8	03	8	0.1
27	16.2	15.9	18.0	98	1004.8	8	7	1	35	8	5	61	6	16.2
28	16.8	15.8	18.0	83	1013.9	6	6	4	34	6	7	03	5	0.0
29	23.8	11.1	13.2	46	1015.5	1	1	6	33	7	8	02	0	–
30	18.7	14.8	16.8	78	1018.6	6	6	5	06	4	7	03	5	0.3
31	21.1	14.8	16.3	65	1018.3	7	5	5	06	3	7	03	1	–

Godz. 19

DNI	TEMPERATURA POWIETRZA T	TEMPERATURA PUNKTU ROSY T_d	PREŻNOŚĆ PARY WODNEJ e	WILGOTNOŚĆ WZGLĘDNA U	CIŚNIENIE ATMOSFERYCZNE P_o	ZACHMURZENIE N	N_h	h	WIATR dd	v	WIDZIALNOŚĆ V	POGODA ww	W	OPAD R
1	17.8	13.6	15.6	76	1017.6	7	7	5	03	3	7	03	2	–
2	17.6	8.8	11.3	56	1020.3	3	0	9	03	3	8	02	0	–
3	19.1	12.6	14.6	66	1016.0	1	0	9	07	2	8	01	1	–
4	15.0	12.1	14.1	83	1013.5	3	3	6	01	5	8	03	1	–
5	16.0	9.7	12.1	66	1015.6	0	0	9	36	5	8	02	0	–
6	18.6	0.7	6.4	30	1018.3	1	0	9	06	2	8	02	0	–
7	19.6	10.0	12.3	54	1019.2	0	0	9	06	2	8	02	0	–
8	19.7	12.5	14.4	63	1019.3	1	1	9	05	4	8	03	0	–
9	18.4	12.8	14.7	70	1019.6	0	0	9	04	3	8	02	0	–
10	21.6	11.9	13.9	54	1016.1	8	2	6	33	4	8	01	1	–
11	21.6	15.8	18.0	70	1013.1	7	2	7	15	3	7	02	8	0.0
12	21.8	15.5	17.6	67	1012.2	7	7	5	32	4	7	01	8	0.0
13	20.9	11.4	13.5	55	1016.4	2	2	9	31	3	8	01	1	–
14	21.1	14.7	16.7	67	1014.9	3	3	5	31	5	7	01	1	–
15	22.0	9.0	11.5	43	1010.9	6	2	6	30	5	8	01	1	–
16	20.4	10.1	12.4	52	1006.4	6	4	5	33	4	8	03	2	–
17	18.3	10.8	12.9	61	1010.7	4	1	5	30	6	8	01	8	0.0
18	19.3	11.8	13.8	62	1012.1	3	1	5	09	4	8	02	1	–
19	17.6	16.6	18.9	94	1010.8	8	4	5	31	3	6	61	9	3.5
20	19.6	13.7	15.7	69	1008.3	6	3	5	03	8	8	03	1	–
21	21.3	11.3	13.4	53	1009.2	0	0	9	01	3	8	02	0	–
22	18.7	14.2	16.2	75	1010.9	6	1	5	32	5	7	02	8	2.2
23	22.8	14.8	16.8	61	1009.0	2	0	9	18	2	7	02	1	–
24	17.4	16.2	18.4	93	1005.5	7	2	5	27	3	7	29	8	7.6
25	15.6	11.6	13.6	77	1012.7	8	5	6	02	2	8	01	8	0.0
26	16.6	10.0	12.3	65	1013.6	6	4	5	33	8	8	01	8	1.0
27	14.8	13.7	15.7	93	1009.3	7	2	4	36	4	7	01	6	2.3
28	17.1	14.9	16.9	87	1014.6	6	6	4	31	6	7	01	2	–
29	19.3	11.4	13.4	60	1016.4	2	2	9	33	5	8	02	0	–
30	17.8	14.9	17.0	83	1019.2	2	2	9	03	5	8	01	1	–
31	19.3	14.5	16.6	74	1019.7	5	2	9	36	2	7	02	2	–

Godz. 01

DNI	TEMPERATURA POWIETRZA T	TEMPERATURA PUNKTU ROSY T_d	PREŻNOŚĆ PARY WODNEJ e	WILGOTNOŚĆ WZGLĘDNA U	CIŚNIENIE ATMOSFERYCZNE P_o	ZACHMURZENIE N	N_h	h	WIATR dd	v	WIDZIALNOŚĆ V	POGODA ww	W	OPAD R
1	13.2	12.2	14.2	94	1020.2	7	7	5	36	2	8	02	8	0.0
2	13.9	12.5	14.5	92	1020.5	5	2	4	04	4	7	03	1	-
3	13.2	12.4	14.4	94	1020.6	3	1	9	00	0	7	02	1	-
4	13.0	11.1	13.2	88	1019.2	0	0	9	21	1	7	02	0	-
5	13.7	12.7	14.7	93	1014.8	0	0	9	04	5	7	02	0	-
6	11.9	11.5	13.6	97	1017.6	2	0	9	02	1	8	03	0	-
7	11.4	10.4	12.6	94	1020.2	0	0	9	13	1	8	02	0	-
8	14.2	8.8	11.3	69	1019.0	0	0	9	13	1	8	02	0	-
9	17.6	10.0	12.3	61	1019.0	0	0	9	12	1	7	02	0	-
10	18.5	13.0	15.0	71	1017.3	6	3	6	27	2	8	03	2	-
11	17.1	14.5	18.8	96	1015.0	7	4	5	08	1	7	25	2	0.0
12	15.3	13.8	15.8	91	1013.1	7	0	9	08	1	6	10	1	-
13	16.8	16.2	18.4	96	1015.2	6	3	6	22	2	6	10	2	-
14	18.8	15.2	17.3	79	1016.1	8	8	9	18	1	7	02	2	-
15	17.0	15.6	17.7	92	1012.9	6	4	9	12	2	6	10	1	-
16	17.5	15.2	17.2	86	1010.9	8	8	9	22	1	7	02	6	0.0
17	16.8	14.0	16.0	84	1006.9	7	7	5	25	7	7	02	8	0.1
18	15.0	13.5	15.5	91	1012.9	7	7	5	17	1	6	10	1	-
19	17.4	15.9	18.1	92	1010.4	8	8	5	13	1	6	10	8	9.2
20	17.4	16.9	19.2	97	1011.1	8	6	3	03	3	6	61	8	3.9
21	17.0	15.9	18.1	93	1010.4	6	2	5	36	2	6	10	2	-
22	17.4	15.8	17.9	91	1011.1	7	7	9	22	1	6	10	2	-
23	15.8	12.1	14.1	79	1010.7	8	3	5	16	2	7	03	2	-
24	20.1	14.8	16.8	71	1006.8	7	7	9	18	2	7	03	1	-
25	13.0	10.7	12.9	86	1010.1	6	0	9	20	1	7	02	2	-
26	16.2	12.3	14.3	78	1015.5	5	5	5	31	3	8	03	1	-
27	16.6	12.9	14.9	80	1016.1	6	2	4	29	8	8	01	1	-
28	17.6	15.8	18.0	90	1014.6	8	4	4	31	5	7	02	8	4.4
29	18.2	17.1	19.5	93	1017.3	0	0	9	25	3	7	02	0	-
30	17.9	16.9	19.2	93	1018.9	0	0	9	32	1	6	10	0	-
31	16.8	15.8	18.0	94	1021.0	5	2	5	02	1	7	01	2	-

Godz. 07

DNI	TEMPERATURA POWIETRZA T	TEMPERATURA PUNKTU ROSY T_d	PREŻNOŚĆ PARY WODNEJ e	WILGOTNOŚĆ WZGLĘDNA U	CIŚNIENIE ATMOSFERYCZNE P_o	ZACHMURZENIE N	N_h	h	WIATR dd	v	WIDZIALNOŚĆ V	POGODA ww	W	OPAD R
1	12.6	12.0	14.1	96	1018.9	8	6	3	30	6	6	61	8	0.4
2	15.0	13.3	15.3	90	1021.6	7	3	5	05	4	7	01	2	-
3	15.1	12.2	14.2	83	1019.6	7	7	5	22	3	7	02	1	-
4	16.8	13.3	15.3	80	1014.0	0	0	9	27	1	6	10	0	-
5	15.4	12.3	14.3	82	1015.3	6	0	9	04	6	7	01	1	-
6	14.6	11.4	13.5	81	1018.6	1	0	9	00	0	8	01	0	-
7	16.4	6.2	9.5	51	1020.9	2	0	9	00	0	8	02	0	-
8	18.2	10.3	12.5	60	1018.8	0	0	9	00	0	8	02	0	-
9	20.0	11.8	13.8	59	1018.9	1	1	9	07	2	7	01	0	-
10	14.9	12.8	14.8	90	1016.3	7	2	6	05	1	8	02	2	-
11	20.1	16.0	18.2	77	1014.3	5	2	6	09	1	6	10	2	-
12	16.4	14.8	16.8	91	1012.6	8	8	9	00	0	6	60	2	0.0
13	18.0	15.2	17.2	83	1016.6	7	4	5	25	4	6	10	2	-
14	18.6	16.8	19.1	89	1015.9	7	4	5	22	2	6	10	8	0.2
15	20.0	17.4	19.9	85	1010.4	5	3	9	19	4	7	01	9	2.2
16	17.8	13.2	15.2	75	1009.0	2	0	9	20	3	7	01	1	-
17	15.8	14.5	16.5	92	1007.9	7	7	4	25	6	7	25	2	0.0
18	16.6	14.2	16.2	86	1012.9	5	3	5	00	0	7	01	1	-
19	17.4	13.4	15.4	78	1010.3	8	8	9	12	1	6	10	2	-
20	17.4	16.4	18.7	94	1010.2	8	3	3	03	6	6	21	8	1.6
21	18.1	15.4	17.5	84	1010.3	4	1	9	03	3	7	02	1	-
22	18.0	16.4	18.7	91	1011.1	7	2	5	21	2	6	10	2	-
23	17.4	12.6	14.6	74	1009.6	8	8	9	18	3	7	02	2	-
24	21.4	15.3	17.4	68	1004.3	6	6	9	13	3	6	05	2	-
25	13.6	11.2	13.3	85	1011.4	2	0	9	21	2	6	10	1	-
26	17.0	11.3	13.4	68	1016.7	7	4	5	31	5	8	03	2	-
27	15.4	14.6	16.6	95	1014.9	8	5	4	30	6	6	80	2	1.0
28	17.6	14.2	16.2	80	1015.4	7	2	4	30	5	8	01	2	-
29	18.6	15.0	17.0	78	1017.2	0	0	9	29	3	7	02	0	-
30	18.9	16.3	18.5	85	1019.3	1	0	9	31	1	6	10	0	-
31	15.8	15.6	17.8	99	1021.6	9	9	.	09	1	2	43	4	-

Godz. 13

1	14.2	13.8	15.8	98	1019.0	8	8	3	02	3	3	51	6	0.9
2	16.8	13.3	15.3	80	1022.5	6	5	9	36	3	7	02	2	-
3	14.9	13.1	16.1	67	1018.1	1	0	9	31	2	8	01	1	-
4	18.2	14.9	16.9	81	1014.1	0	0	9	34	1	7	02	0	-
5	17.4	12.2	14.2	72	1016.5	4	0	9	03	8	8	01	1	-
6	17.8	12.7	14.7	72	1019.6	3	0	9	32	4	8	01	0	-
7	21.4	9.5	11.9	47	1020.2	1	0	9	01	2	8	01	0	-
8	21.9	12.7	14.7	56	1019.6	1	1	5	02	5	8	03	0	-
9	20.2	15.7	17.8	76	1018.4	3	2	6	04	7	7	03	0	-
10	19.2	15.9	18.1	81	1015.7	6	4	6	01	3	7	03	2	-
11	21.0	16.2	18.4	75	1015.1	2	0	9	31	2	6	05	1	-
12	23.6	18.0	20.6	71	1012.1	6	3	5	32	2	6	10	8	1.8
13	21.0	14.5	16.5	66	1018.0	4	3	5	27	5	6	05	1	-
14	20.8	16.9	19.3	79	1016.3	7	7	5	27	6	7	01	2	-
15	23.5	12.5	14.5	50	1012.1	6	1	6	27	9	8	05	1	-
16	20.2	14.1	16.1	68	1007.7	7	7	6	25	5	7	25	1	0.0
17	19.7	13.5	15.5	68	1010.4	5	2	4	26	5	7	01	8	0.0
18	21.0	15.1	17.1	69	1011.9	6	4	5	03	3	6	05	1	-
19	17.8	16.9	19.3	94	1010.5	8	6	5	07	4	6	80	2	1.7
20	19.3	16.7	19.0	85	1010.3	8	8	9	03	5	7	03	2	-
21	20.6	15.2	17.2	71	1010.9	3	0	9	32	3	8	01	1	-
22	19.8	14.6	16.6	72	1012.2	6	3	5	31	5	8	02	8	0.8
23	23.3	13.0	15.0	52	1008.5	7	7	4	18	6	7	02	2	-
24	20.1	18.4	21.1	90	1004.8	7	7	5	30	7	3	96	2	0.0
25	17.5	9.2	11.6	58	1012.4	6	6	5	30	3	8	03	1	-
26	17.8	10.7	12.9	64	1018.4	6	5	5	29	8	8	02	2	-
27	16.0	15.4	17.5	96	1014.1	8	6	3	29	8	6	80	2	7.1
28	20.0	15.9	18.1	77	1017.3	0	0	9	29	4	8	01	1	-
29	20.1	16.9	19.3	82	1016.9	5	5	4	30	3	8	02	1	-
30	20.7	17.0	19.4	79	1020.5	5	0	4	32	4	7	02	1	-
31	20.4	15.2	17.3	72	1021.6	6	0	9	02	2	7	02	4	-

Godz. 19

1	14.2	13.0	15.0	93	1019.6	6	2	4	01	2	6	10	5	0.0
2	15.8	12.8	14.8	82	1021.0	5	0	9	03	3	7	01	2	-
3	18.0	13.4	15.4	75	1018.3	0	0	9	29	2	7	02	0	-
4	15.6	14.7	16.7	94	1014.0	4	4	4	04	5	6	10	1	-
5	14.9	10.5	12.7	77	1018.4	1	0	9	03	4	8	02	0	-
6	17.4	11.0	13.1	66	1019.2	2	0	9	31	1	8	02	0	-
7	21.5	7.7	10.5	41	1018.9	0	0	9	05	1	8	02	0	-
8	22.1	8.5	11.1	42	1018.3	0	0	9	06	4	8	02	0	-
9	18.0	13.1	15.1	73	1016.7	6	0	9	05	6	8	03	1	-
10	23.5	16.7	19.0	66	1013.1	7	4	6	09	2	7	03	2	-
11	20.1	14.9	16.9	72	1013.5	4	0	9	33	1	6	10	0	-
12	19.4	17.6	20.1	90	1013.5	7	7	6	24	3	6	25	2	0.0
13	20.4	13.8	15.8	66	1016.2	6	6	9	34	1	7	01	1	-
14	19.6	17.2	19.6	86	1013.4	3	2	5	32	2	7	01	1	-
15	20.4	13.5	15.5	64	1011.0	6	5	9	29	1	8	01	1	-
16	17.8	13.0	15.0	74	1007.1	8	6	6	23	4	6	80	2	0.0
17	18.4	13.1	15.1	72	1011.7	4	3	9	29	1	7	03	1	-
18	19.7	15.3	17.4	76	1010.7	7	4	5	04	4	7	03	2	-
19	17.6	17.1	19.5	97	1011.1	8	5	5	06	4	6	25	2	1.7
20	18.0	16.2	18.4	89	1010.3	6	0	9	04	4	7	02	2	-
21	18.6	15.7	17.8	83	1011.3	5	4	9	28	1	7	02	1	-
22	18.9	10.1	12.4	57	1011.1	6	0	9	07	1	8	01	2	-
23	24.8	14.3	16.3	52	1004.9	4	4	9	19	2	7	03	2	-
24	17.6	14.0	16.0	79	1007.2	7	2	4	24	3	7	01	9	23.1
25	16.9	8.9	11.4	59	1013.6	4	2	9	29	1	8	02	1	-
26	17.0	10.6	12.8	67	1018.0	4	0	9	28	1	8	02	2	-
27	17.0	16.1	18.3	94	1013.6	8	3	4	30	4	7	29	2	6.4
28	19.6	15.7	17.8	78	1017.1	0	0	9	29	4	7	02	0	-
29	19.1	17.1	19.5	89	1018.6	0	0	9	27	1	4	10	1	-
30	18.8	17.7	20.3	93	1020.5	7	3	5	02	4	7	01	2	-
31	19.6	15.7	17.8	78	1020.5	6	0	9	33	1	7	01	1	-

Godz. 01

DNI	TEMPERATURA POWIETRZA T	TEMPERATURA PUNKTU ROSY T_d	PRĘŻNOŚĆ PARY WODNEJ e	WILGOTNOŚĆ WZGLĘDNA U	CIŚNIENIE ATMOSFERYCZNE P_o	ZACHMURZENIE N	N_h	h	WIATR dd	v	WIDZIALNOŚĆ V	POGODA ww	W	OPAD R
1	14.5	14.2	14.1	98	1015.4	8	8	4	10	3	6	10	6	0.0
2	13.6	10.6	12.8	82	1019.3	3	3	5	03	4	7	01	1	-
3	14.2	11.4	13.5	83	1019.4	5	4	6	01	2	7	03	1	-
4	13.9	10.6	12.8	81	1013.4	0	0	9	30	3	8	02	0	-
5	14.4	12.9	14.9	91	1011.1	0	0	9	36	4	7	02	0	-
6	12.4	5.9	9.3	65	1014.0	1	0	9	01	2	8	02	0	-
7	11.8	6.8	9.9	71	1019.3	1	1	9	33	2	8	02	0	-
8	11.4	8.4	11.0	82	1020.2	0	0	9	00	0	8	02	0	-
9	16.1	11.4	13.5	73	1019.6	3	3	6	01	2	8	02	0	-
10	13.2	10.1	12.4	82	1020.3	0	0	9	03	2	8	02	0	-
11	14.4	13.1	15.1	92	1017.3	1	0	9	06	2	8	02	0	-
12	17.3	14.3	16.3	88	1015.5	7	5	6	00	0	7	01	8	0.1
13	18.2	14.7	16.7	86	1013.3	7	7	6	15	2	7	17	2	-
14	13.0	11.4	13.5	96	1018.4	2	0	9	00	0	7	01	1	-
15	16.2	15.9	18.0	98	1015.5	8	8	4	28	3	4	10	8	0.0
16	15.1	14.9	17.0	99	1011.9	9	9	-	00	0	1	47	1	-
17	14.0	12.3	14.3	90	1007.8	3	3	5	00	0	7	02	9	2.0
18	11.6	10.7	12.9	94	1012.5	0	0	9	24	1	7	01	0	-
19	11.9	11.1	13.2	94	1015.0	0	0	9	05	2	8	02	1	-
20	14.6	12.4	14.4	87	1012.1	4	0	9	05	3	8	02	1	-
21	14.1	12.9	14.9	93	1008.7	2	2	9	03	2	7	02	1	-
22	14.8	13.4	15.4	92	1008.9	5	0	9	32	4	7	03	1	-
23	14.4	13.4	15.4	93	1011.8	5	5	6	00	0	8	03	1	-
24	14.2	13.7	15.6	97	1012.9	2	0	9	00	0	6	10	1	-
25	17.1	15.1	17.1	88	1007.4	0	0	9	03	3	8	02	0	-
26	12.0	11.2	13.3	96	1010.3	8	7	4	32	8	6	63	6	12.5
27	12.5	12.1	14.1	98	1002.4	8	7	3	26	9	6	61	6	4.2
28	12.8	12.0	14.0	94	1007.7	8	8	5	02	3	7	02	2	-
29	16.6	16.0	18.2	96	1009.2	8	7	4	31	3	6	61	9	4.2
30	11.4	11.0	13.1	98	1016.5	3	3	5	00	0	2	44	1	-
31	14.5	12.6	14.6	89	1019.7	0	0	9	34	2	7	02	1	-

Godz. 13

1	17.0	14.0	16.0	83	1016.6	8	8	5	06	6	6	80	2	0.1
2	23.1	11.8	13.8	49	1019.0	5	4	6	01	5	8	03	1	-
3	24.6	8.4	11.0	36	1014.5	3	3	6	29	1	8	02	0	-
4	22.2	12.0	14.0	52	1011.0	4	4	6	33	4	8	03	0	-
5	23.7	13.3	15.3	52	1011.0	6	5	6	01	8	8	03	1	-
6	21.7	5.6	9.1	34	1015.7	3	2	7	04	1	8	02	0	-
7	23.5	8.2	10.9	38	1019.3	2	1	6	00	0	8	02	0	-
8	25.1	8.0	10.7	34	1018.7	2	1	7	29	5	8	02	0	-
9	23.8	11.8	13.8	46	1019.4	1	1	6	03	5	8	02	0	-
10	25.3	12.1	14.1	43	1017.8	4	4	6	00	0	8	03	0	-
11	28.4	13.1	15.1	39	1014.5	6	4	6	18	6	8	03	1	-
12	27.2	12.0	14.0	39	1013.5	6	4	6	20	8	7	05	1	-
13	22.8	13.6	15.6	56	1015.7	7	7	5	29	6	8	03	1	-
14	23.9	15.2	17.2	58	1015.5	6	5	6	21	7	7	05	2	-
15	25.8	16.6	18.9	56	1012.1	6	2	5	21	5	8	01	1	-
16	22.6	14.0	16.0	59	1008.0	6	6	5	29	7	7	01	1	-
17	15.9	13.4	15.4	85	1008.5	7	5	5	26	7	7	25	2	0.9
18	21.4	12.8	14.8	58	1014.3	7	7	5	21	2	8	03	1	-
19	23.0	14.0	16.0	57	1013.0	7	6	5	10	4	8	02	2	-
20	23.9	12.8	14.8	50	1009.0	7	4	5	09	7	8	02	2	-
21	24.6	14.3	16.3	53	1007.0	7	7	6	06	7	8	05	2	-
22	18.3	15.5	17.6	83	1010.0	8	8	5	15	3	6	95	1	5.8
23	21.5	13.8	15.8	61	1012.3	7	6	6	00	0	7	03	1	-
24	27.1	15.9	18.1	51	1008.7	5	3	6	19	7	7	05	0	-
25	14.9	13.4	15.4	91	1011.1	8	6	4	34	3	6	61	6	1.3
26	15.0	10.4	12.6	84	1008.7	8	8	4	30	8	7	02	6	0.3
27	15.6	12.5	14.9	82	1003.0	7	7	5	33	2	7	01	2	-
28	16.0	11.5	13.6	75	1010.8	8	7	5	35	5	8	02	2	-
29	14.5	13.7	15.7	94	1013.6	8	8	4	16	2	6	60	6	2.8
30	22.0	13.5	15.5	59	1012.0	6	5	5	12	1	8	02	1	-
31	23.8	15.1	17.1	58	1018.3	7	7	7	34	6	7	03	2	-

Godz. 07

DNI	TEMPERATURA POWIETRZA T	TEMPERATURA PUNKTU ROSY T_d	PRĘŻNOŚĆ PARY WODNEJ e	WILGOTNOŚĆ WZGLĘDNA U	CIŚNIENIE ATMOSFERYCZNE P_o	ZACHMURZENIE N	N_h	h	WIATR dd	v	WIDZIALNOŚĆ V	POGODA ww	W	OPAD R
1	15.8	15.1	17.1	95	1015.3	7	7	4	04	4	5	10	2	-
2	18.0	13.1	15.1	73	1019.4	3	0	9	02	3	8	01	0	-
3	20.7	12.6	14.6	60	1018.8	3	1	6	08	1	7	03	1	-
4	17.3	10.0	12.3	62	1012.2	1	1	9	34	4	8	01	0	-
5	16.4	12.4	14.4	77	1011.4	0	0	9	34	4	8	02	0	-
6	16.2	9.8	12.1	66	1015.0	3	0	9	36	5	8	03	0	-
7	18.3	9.7	12.0	57	1020.0	1	0	9	24	1	8	02	0	-
8	19.0	9.9	12.2	55	1019.6	0	0	9	00	0	8	02	0	-
9	19.0	12.3	15.3	69	1019.6	1	0	9	06	1	8	02	0	-
10	17.2	12.0	14.0	71	1019.4	0	0	9	04	3	8	02	0	-
11	18.8	15.1	17.1	78	1016.2	5	1	9	13	2	7	03	1	-
12	18.7	14.4	16.4	76	1015.2	6	5	6	15	4	8	01	1	-
13	17.9	16.1	18.3	89	1014.7	6	3	6	28	2	6	10	9	7.0
14	15.2	13.3	15.3	89	1017.9	7	5	5	18	4	6	21	1	0.0
15	17.5	15.5	17.6	88	1015.4	3	0	9	00	0	5	10	4	-
16	17.2	14.6	16.6	85	1010.0	6	5	6	20	3	7	03	9	1.0
17	16.5	12.5	14.5	78	1007.4	5	3	5	24	8	7	03	1	-
18	15.4	13.5	15.5	89	1014.4	3	3	5	27	5	7	02	1	-
19	18.1	13.7	15.7	76	1014.6	6	3	6	09	2	8	03	1	-
20	17.8	12.8	14.8	73	1010.5	7	7	5	03	2	7	03	1	-
21	16.9	14.3	16.3	85	1007.9	7	7	6	04	3	7	02	1	-
22	18.7	15.2	17.3	80	1009.3	5	3	9	28	2	8	03	1	-
23	17.3	13.9	15.9	80	1012.7	2	1	9	00	0	8	01	8	0.0
24	18.4	16.4	18.7	88	1011.4	4	2	9	12	1	5	10	0	-
25	17.1	16.2	18.4	94	1009.2	8	8	5	31	3	6	60	1	0.0
26	10.7	10.0	12.3	95	1008.4	8	6	3	31	8	6	61	6	15.0
27	12.5	12.1	14.1	98	1001.7	8	8	4	00	0	6	10	6	0.5
28	13.1	11.8	13.8	92	1009.6	7	5	4	01	4	6	10	2	-
29	13.7	13.2	15.1	97	1011.0	8	8	4	13	4	7	21	6	18.6
30	15.1	14.3	16.3	94	1017.8	2	0	9	06	3	7	02	4	-
31	17.2	14.3	16.3	83	1019.4	6	5	6	35	4	7	03	1	-

Godz. 19

1	18.0	15.2	17.2	83	1017.6	7	4	5	03	3	7	01	8	0.6
2	21.0	14.0	16.0	64	1017.9	2	2	6	01	3	8	01	1	-
3	22.7	10.9	13.0	47	1013.0	1	0	9	34	2	8	02	0	-
4	21.5	12.7	14.7	58	1010.3	0	0	9	30	3	8	01	1	-
5	20.4	7.1	10.1	42	1011.5	1	0	9	01	5	8	01	1	-
6	20.9	8.4	11.0	44	1016.4	2	1	7	35	2	8	01	0	-
7	22.7	10.5	12.7	45	1018.2	1	1	6	33	3	8	02	0	-
8	23.5	11.3	13.4	46	1018.0	3	0	9	33	2	8	01	1	-
9	22.0	11.0	13.1	49	1019.2	0	0	9	02	2	8	02	0	-
10	24.5	11.5	13.6	44	1016.1	1	1	7	00	0	8	01	0	-
11	22.1	14.3	16.3	61	1014.6	7	3	6	03	1	7	02	8	0.0
12	24.4	10.6	12.8	42	1012.7	6	0	9	18	2	8	03	1	-
13	20.2	12.0	14.0	59	1016.5	5	1	9	28	4	8	01	2	-
14	21.7	15.7	17.8	69	1014.7	6	6	6	23	3	7	03	2	-
15	19.8	17.9	20.5	89	1011.3	5	3	5	21	4	7	02	9	15.2
16	20.0	14.5	16.5	70	1007.6	6	6	6	00	0	8	03	1	-
17	17.5	12.9	14.9	75	1009.9	3	2	6	27	4	8	01	8	0.5
18	19.8	14.3	16.3	70	1013.6	5	2	5	00	0	8	01	2	-
19	21.3	14.0	16.0	63	1011.5	6	6	5	08	3	8	01	8	0.4
20	20.5	15.1	17.1	71	1008.6	5	2	9	11	2	8	02	2	-
21	19.7	14.4	16.4	72	1008.2	6	4	7	00	0	8	01	8	0.0
22	19.8	14.3	16.3	70	1010.2	6	4	5	00	0	8	02	9	0.6
23	21.8	15.3	17.4	66	1011.4	7	7	6	28	3	7	02	2	-
24	24.4	15.3	17.4	57	1006.7	3	0	9	16	2	7	02	0	-
25	15.2	13.3	15.3	89	1011.0	8	8	5	27	4	6	60	2	0.2
26	12.4	11.8	13.9	96	1007.8	8	7	8	27	7	6	61	6	3.3
27	14.6	13.6	15.6	93	1004.6	8	8	5	06	2	7	03	2	-
28	17.1	12.1	14.1	72	1008.7	8	6	5	29	7	8	03	8	0.1
29	14.9	14.1	16.1	94	1014.6	8	8	6	21	1	7	02	6	3.9
30	19.2	14.6	16.6	79	1018.2	6	3	5	36	2	7	05	2	-
31	22.0	14.8	16.8	63	1017.7	6	0	9	33	3	7	01	2	-

Godz. 01

DNI	TEMPERATURA POWIETRZA	TEMPERATURA PUNKTU ROSY	PREŻNOŚĆ PARY WODNEJ	WILGOTNOŚĆ WZGLĘDNA	CIŚNIENIE ATMOSFERYCZNE	ZACHMURZENIE			WIATR		WIDZIALNOŚĆ	POGODA		OPAD
	T	T_d	e	U	P_o	N	N_h	h	dd	v	V	ww	W	R
1	12.6	11.8	13.8	94	1016.4	8	8	5	25	1	7	02	2	-
2	16.8	14.8	16.8	88	1018.7	7	7	5	36	2	7	01	2	-
3	13.1	9.9	12.2	81	1018.7	8	0	9	00	0	7	02	0	-
4	12.2	10.7	12.9	91	1014.7	0	0	9	30	1	7	02	0	-
5	12.2	11.5	13.6	95	1012.3	0	0	9	33	2	6	11	0	-
6	11.5	10.9	13.0	95	1014.5	0	0	9	32	2	7	02	0	-
7	7.4	4.8	8.6	83	1020.4	1	0	9	30	1	8	03	0	-
8	11.8	8.4	11.0	80	1019.8	0	0	9	15	1	7	02	0	-
9	12.7	11.9	13.9	88	1019.8	0	0	9	00	0	7	02	0	-
10	16.6	10.6	12.8	67	1018.9	0	0	9	09	2	7	02	0	-
11	16.0	11.8	13.8	76	1015.9	3	0	9	07	1	7	02	0	-
12	15.8	14.9	16.9	94	1014.3	0	0	9	00	0	6	11	8	0.0
13	18.8	15.8	17.9	82	1014.0	8	8	5	29	2	7	03	1	-
14	16.3	13.6	15.6	84	1017.6	7	7	5	15	1	7	03	1	-
15	14.6	14.4	16.4	99	1016.0	0	0	9	00	0	3	46	1	-
16	16.7	15.1	17.1	91	1010.9	7	7	4	31	1	6	25	1	0.0
17	15.0	12.7	14.7	86	1007.8	0	0	9	22	1	7	01	8	2.8
18	10.5	9.8	12.1	95	1013.6	0	0	9	22	1	3	46	0	-
19	14.1	12.2	14.2	89	1013.4	0	0	9	09	1	7	02	1	-
20	16.1	15.0	17.0	81	1009.4	8	8	4	06	3	6	10	9	1.6
21	15.1	13.9	15.9	93	1007.7	0	0	9	01	2	6	11	1	-
22	14.9	14.3	16.3	96	1009.3	2	2	9	00	0	7	02	1	-
23	16.1	15.2	17.2	94	1012.3	3	3	9	33	2	7	01	1	-
24	16.8	15.5	17.6	93	1010.9	0	0	9	13	1	5	10	1	-
25	17.2	16.3	18.5	94	1009.0	7	7	3	31	4	7	81	2	0.3
26	13.5	10.1	12.6	80	1012.2	8	8	5	00	0	8	80	2	0.0
27	12.6	12.0	14.0	95	1008.5	8	6	3	32	6	6	61	8	3.7
28	14.2	12.2	14.2	88	1009.0	7	7	5	34	4	8	02	2	-
29	17.1	15.5	17.6	91	1012.3	8	8	3	31	6	7	02	1	-
30	16.5	16.3	18.6	99	1015.5	8	8	4	32	3	5	10	2	-
31	14.2	12.7	14.7	91	1019.5	0	0	9	36	1	7	02	0	-

Godz. 07

DNI	TEMPERATURA POWIETRZA	TEMPERATURA PUNKTU ROSY	PREŻNOŚĆ PARY WODNEJ	WILGOTNOŚĆ WZGLĘDNA	CIŚNIENIE ATMOSFERYCZNE	ZACHMURZENIE			WIATR		WIDZIALNOŚĆ	POGODA		OPAD
	T	T_d	e	U	P_o	N	N_h	h	dd	v	V	ww	W	R
1	13.9	12.5	14.5	92	1015.6	8	8	4	01	2	7	03	6	0.0
2	18.9	13.0	15.0	69	1019.3	3	2	9	04	2	8	01	1	-
3	16.7	12.2	14.2	75	1017.8	0	0	9	33	3	6	10	0	-
4	17.3	11.4	13.5	68	1012.9	0	0	9	00	0	7	02	0	-
5	14.8	12.8	14.8	85	1013.1	0	0	9	34	4	6	10	0	-
6	15.2	10.5	12.7	73	1015.8	1	0	9	03	1	7	02	0	-
7	15.2	8.1	10.8	63	1020.4	1	0	9	02	1	8	02	0	-
8	18.2	13.3	15.3	73	1019.5	0	0	9	00	0	7	02	0	-
9	18.3	14.1	16.1	77	1019.7	0	0	9	10	1	6	10	0	-
10	19.8	12.8	14.8	63	1018.0	1	0	9	09	1	7	01	0	-
11	20.0	14.8	16.8	72	1014.7	2	0	9	14	2	6	10	0	-
12	18.3	13.6	16.6	90	1013.6	0	0	9	12	1	5	10	4	-
13	19.5	15.2	17.2	76	1016.0	2	2	9	29	2	7	01	1	-
14	19.5	14.2	16.2	72	1016.6	7	5	5	27	2	7	03	2	-
15	19.0	17.0	19.4	88	1013.9	5	5	9	16	1	5	10	4	-
16	18.4	16.7	19.0	90	1009.4	6	6	9	27	2	6	10	1	-
17	17.2	12.2	14.2	72	1007.5	1	1	5	24	5	7	03	1	-
18	15.7	13.0	15.0	84	1004.4	1	0	9	22	1	6	10	4	-
19	18.2	13.5	15.5	74	1012.5	7	0	9	12	2	7	03	1	-
20	18.2	14.1	16.1	78	1008.3	7	7	9	08	4	6	10	2	-
21	18.3	16.2	18.4	87	1007.0	0	0	9	01	2	6	10	0	-
22	16.0	15.4	17.5	96	1010.4	4	4	4	34	2	5	10	1	-
23	16.7	14.5	16.5	87	1012.4	7	7	9	16	1	6	10	1	-
24	20.0	16.6	18.9	81	1009.2	0	0	9	14	1	6	10	0	-
25	14.6	12.9	14.9	90	1010.9	8	8	4	26	1	7	02	8	8.0
26	11.7	10.6	12.8	94	1012.0	8	8	4	03	2	6	80	8	5.5
27	12.4	11.8	13.9	96	1004.0	8	7	3	25	8	6	61	6	12.9
28	15.4	13.3	15.3	87	1010.6	6	1	5	35	4	8	03	2	-
29	18.0	15.1	17.1	82	1012.5	5	3	4	32	7	7	03	2	-
30	15.9	15.3	17.4	96	1016.1	7	7	3	10	2	6	80	3	0.4
31	17.6	15.6	17.7	88	1019.8	1	0	9	00	0	6	10	0	-

Godz. 13

1	19.0	15.4	17.5	79	1015.6	8	8	4	02	4	7	02	2	-
2	24.1	9.8	12.1	40	1018.9	2	1	7	06	6	8	03	0	-
3	24.2	12.2	14.2	47	1015.3	4	4	7	35	3	7	03	0	-
4	23.2	8.5	11.1	43	1011.5	2	2	7	33	4	8	03	0	-
5	21.8	12.0	14.0	53	1012.1	4	3	6	01	5	8	01	1	-
6	22.3	9.9	12.2	46	1016.6	3	3	7	33	5	7	03	0	-
7	23.6	9.6	9.1	31	1019.9	0	0	9	02	3	8	02	0	-
8	26.2	6.5	9.7	28	1018.6	2	1	8	33	5	8	03	0	-
9	26.3	11.5	13.8	40	1018.8	1	1	7	35	4	7	03	0	-
10	27.4	11.3	13.4	37	1016.9	2	1	8	21	1	7	02	0	-
11	26.8	14.0	16.0	45	1014.3	7	3	7	25	2	7	01	1	-
12	27.7	16.4	18.7	51	1012.1	3	3	6	22	3	7	02	0	-
13	23.2	14.0	16.0	57	1016.6	7	7	6	00	0	7	03	1	-
14	21.8	15.3	17.4	66	1016.7	6	4	5	27	4	8	10	8	0.0
15	20.2	17.6	20.1	85	1011.6	7	7	5	23	2	7	17	8	3.4
16	23.5	10.6	12.8	44	1008.4	5	5	6	24	5	7	01	1	-
17	18.8	11.2	13.3	62	1009.3	6	6	5	27	6	8	01	1	-
18	22.1	10.5	12.7	47	1013.9	4	4	6	32	1	7	01	1	-
19	24.8	14.5	16.5	53	1011.0	7	2	6	12	5	7	03	2	-
20	24.9	15.2	17.2	55	1006.9	5	5	6	07	5	7	03	2	-
21	24.8	12.8	14.8	47	1007.1	2	2	7	03	5	8	03	0	-
22	25.0	12.8	14.8	47	1010.0	3	3	7	33	1	8	03	0	-
23	22.1	15.7	17.8	67	1011.8	6	6	9	22	2	7	01	2	-
24	28.3	15.5	17.6	46	1006.0	4	4	7	17	7	7	02	1	-
25	19.8	10.1	12.4	54	1011.4	8	2	6	33	3	8	01	2	-
26	14.8	12.1	14.1	84	1012.8	8	4	4	24	4	8	03	8	1.1
27	15.7	12.2	14.2	80	1004.8	8	8	4	34	3	7	03	6	1.2
28	20.1	11.6	13.7	58	1011.6	6	6	6	02	4	8	03	2	-
29	21.6	11.6	13.7	53	1013.9	6	6	6	30	8	8	01	2	-
30	22.6	13.8	15.8	58	1017.3	3	3	6	06	4	7	01	8	0.0
31	24.7	12.4	14.4	46	1019.1	2	2	7	02	3	7	01	0	-

Godz. 19

1	18.4	14.8	16.8	79	1016.3	8	8	9	05	4	7	02	2	-
2	22.6	13.8	15.8	58	1017.7	2	2	6	01	5	7	01	0	-
3	20.0	9.2	11.6	50	1014.5	1	0	9	32	3	8	01	1	-
4	21.1	12.6	14.6	59	1010.7	0	0	9	32	3	7	01	0	-
5	19.5	10.7	12.9	57	1012.5	0	0	9	34	6	8	01	0	-
6	19.8	4.1	8.2	36	1017.0	0	0	9	34	4	7	02	0	-
7	22.3	10.1	12.4	47	1018.5	0	0	9	35	4	8	02	0	-
8	23.1	10.4	12.6	45	1017.9	1	0	9	33	3	8	02	0	-
9	24.6	11.6	13.7	44	1017.7	0	0	9	04	3	7	02	0	-
10	26.3	14.1	16.1	47	1015.2	3	1	9	07	2	7	01	0	-
11	19.3	16.1	18.3	81	1014.5	6	6	9	05	1	7	01	9	1.4
12	25.1	17.4	19.8	62	1011.3	2	0	9	21	1	7	01	8	0.1
13	21.3	13.4	15.4	61	1016.2	1	1	6	01	3	7	02	1	-
14	19.8	17.7	20.2	88	1015.2	6	6	5	32	1	7	01	8	0.4
15	22.8	14.5	16.5	59	1011.4	6	6	6	35	3	8	03	9	-
16	22.2	10.0	12.3	46	1006.7	6	6	6	25	2	7	01	1	-
17	17.5	13.5	15.5	78	1010.8	3	3	9	34	3	8	01	1	-
18	21.7	11.6	13.7	55	1012.6	5	3	9	00	0	7	02	1	-
19	18.5	16.5	18.8	88	1010.2	8	8	5	18	3	6	45	2	1.7
20	19.8	17.4	19.8	86	1007.1	7	7	5	03	2	6	29	8	1.6
21	19.4	14.5	16.5	73	1008.5	5	5	5	00	0	8	29	8	8.4
22	20.7	14.5	16.5	68	1010.6	5	1	5	33	3	8	01	1	-
23	23.1	17.4	19.9	71	1010.5	6	6	9	14	1	7	02	1	-
24	20.7	15.1	17.1	70	1006.5	7	7	5	31	6	7	01	1	-
25	16.3	10.7	12.9	70	1011.9	8	8	6	01	3	8	03	2	-
26	12.8	12.0	14.0	94	1013.3	8	6	4	23	4	7	80	8	3.9
27	15.4	12.3	14.3	81	1006.4	6	5	5	31	4	8	01	2	-
28	17.4	14.2	16.2	81	1012.3	8	3	5	31	6	8	03	1	-
29	18.8	16.0	18.2	84	1014.9	4	3	4	33	5	8	01	1	-
30	21.9	13.8	15.8	60	1017.8	1	0	9	11	1	7	01	0	-
31	21.4	15.3	17.4	68	1018.2	3	1	5	33	4	7	01	8	-

Godz. 01

DNI	TEMPERATURA POWIETRZA	TEMPERATURA PUNKTU ROSY	PRĘŻNOŚĆ PARY WODNEJ	WILGOTNOŚĆ WZGLĘDNA	CIŚNIENIE ATMOSFERYCZNE	ZACHMURZENIE			WIATR		WIDZIALNOŚĆ	POGODA		OPAD
	T	T_d	e	U	P_o	N	N_h	h	dd	v	V	ww	W	R
1	11.2	10.1	12.4	93	1017.6	8	8	4	33	2	7	03	8	0.0
2	15.4	14.5	16.5	93	1018.6	8	8	6	01	1	7	02	2	-
3	12.8	10.0	12.3	88	1020.1	2	0	9	00	0	7	02	1	-
4	16.5	13.2	15.2	81	1015.2	6	3	5	00	0	7	02	2	-
5	11.1	9.4	11.8	90	1014.1	0	0	9	35	1	7	02	0	-
6	9.2	7.8	10.6	92	1016.4	0	0	9	36	2	8	02	0	-
7	10.3	5.0	8.7	70	1020.8	0	0	9	00	0	7	02	0	-
8	13.0	8.6	11.2	75	1019.8	0	0	9	00	0	8	02	0	-
9	15.5	10.3	12.5	71	1019.7	0	0	9	06	1	7	02	0	-
10	15.6	12.3	14.3	80	1018.5	3	3	5	00	0	7	03	1	-
11	18.3	14.5	16.5	79	1014.8	0	0	9	00	0	7	01	8	0.0
12	16.0	15.5	17.6	97	1013.4	0	0	9	35	1	3	46	1	-
13	16.5	15.6	17.7	94	1015.1	7	7	8	25	3	7	02	2	-
14	16.5	13.2	15.2	82	1017.1	8	8	4	21	1	7	02	1	-
15	16.4	14.8	16.8	91	1015.2	0	0	9	00	0	7	02	0	-
16	15.6	12.7	14.7	81	1010.8	1	1	9	32	1	7	01	1	-
17	15.5	12.6	14.6	83	1007.8	8	8	4	22	2	7	02	2	-
18	12.3	10.7	12.9	90	1013.2	0	0	9	00	0	7	02	1	-
19	16.7	11.6	13.7	72	1011.4	0	0	9	09	2	7	02	0	-
20	16.0	15.4	17.5	96	1009.9	8	8	5	05	2	8	80	2	0.4
21	15.8	13.7	15.7	87	1007.9	8	0	9	33	3	7	03	1	-
22	14.5	13.9	15.9	96	1010.8	2	2	9	32	3	7	01	1	-
23	14.4	11.9	13.9	84	1011.4	8	0	9	00	0	7	03	1	-
24	17.2	14.2	16.2	82	1009.0	1	1	9	14	2	6	10	1	-
25	12.2	11.5	13.6	95	1010.7	8	8	9	23	2	6	10	2	-
26	11.2	10.2	12.5	94	1014.6	0	0	9	29	2	7	01	9	1.8
27	12.6	10.6	12.8	88	1013.6	8	8	5	26	7	7	25	2	0.3
28	13.4	12.9	14.8	96	1012.1	6	1	4	33	3	7	02	8	6.2
29	13.9	12.9	14.9	93	1016.1	0	0	9	27	2	7	02	0	-
30	13.9	13.5	15.5	98	1017.3	0	0	9	31	4	6	10	0	-
31	14.4	13.6	15.6	94	1019.8	0	0	9	32	2	7	02	0	-

Godz. 07

DNI	TEMPERATURA POWIETRZA	TEMPERATURA PUNKTU ROSY	PRĘŻNOŚĆ PARY WODNEJ	WILGOTNOŚĆ WZGLĘDNA	CIŚNIENIE ATMOSFERYCZNE	ZACHMURZENIE			WIATR		WIDZIALNOŚĆ	POGODA		OPAD
	T	T_d	e	U	P_o	N	N_h	h	dd	v	V	ww	W	R
1	11.9	11.3	13.4	96	1017.1	8	8	4	32	1	5	51	2	0.0
2	18.5	14.5	16.5	78	1019.9	6	3	9	02	2	7	01	1	-
3	14.8	10.9	13.0	77	1018.8	4	0	9	00	0	7	02	0	-
4	16.3	11.5	13.6	74	1013.4	0	0	9	30	1	7	02	1	-
5	13.3	11.3	13.4	88	1014.0	4	4	4	35	1	7	03	0	-
6	13.4	9.3	11.7	76	1017.4	1	0	9	35	3	8	01	0	-
7	16.8	6.2	9.5	49	1020.7	0	0	9	00	0	8	02	0	-
8	17.0	12.4	14.4	74	1019.3	0	0	9	00	0	8	02	0	-
9	17.7	12.6	14.6	72	1019.5	0	0	9	07	2	7	02	0	-
10	17.7	13.1	15.1	75	1017.3	1	1	9	00	0	7	01	1	-
11	17.0	15.6	17.7	92	1014.5	8	8	5	00	0	6	81	1	0.3
12	19.4	17.4	19.9	89	1012.6	2	0	9	05	1	6	10	4	-
13	16.9	15.3	17.4	91	1016.6	5	1	4	25	5	6	10	1	-
14	16.2	15.9	18.0	98	1016.9	8	8	4	22	3	6	81	2	1.2
15	20.0	15.8	18.0	77	1011.0	7	4	7	12	2	7	03	1	-
16	17.1	14.3	16.3	84	1009.8	1	1	9	23	5	7	01	0	-
17	15.8	12.1	14.1	79	1008.2	6	6	4	24	6	7	03	1	-
18	16.2	12.3	14.3	78	1014.0	3	3	9	20	1	7	03	1	-
19	16.4	12.9	14.9	80	1010.9	8	8	9	08	1	7	03	1	-
20	16.6	16.4	18.7	99	1007.9	8	3	9	01	3	6	10	8	5.3
21	17.0	15.2	17.3	90	1008.0	2	2	9	33	3	7	03	1	-
22	15.8	14.9	16.9	94	1011.2	6	6	9	22	1	6	10	1	-
23	16.4	15.3	17.4	94	1011.2	7	3	5	14	2	6	10	2	-
24	19.1	15.0	17.0	78	1006.8	1	1	9	15	1	6	10	0	-
25	13.2	12.0	14.0	93	1011.3	4	0	9	25	1	6	10	1	-
26	12.9	11.6	13.6	92	1015.1	8	8	9	28	3	7	01	1	-
27	12.7	10.9	13.0	89	1010.5	8	8	4	26	8	7	80	2	0.9
28	14.9	14.7	16.8	99	1012.9	8	8	4	30	5	6	25	2	6.4
29	16.1	14.5	16.5	90	1015.7	0	0	9	28	3	7	02	0	-
30	16.4	15.5	17.6	94	1017.5	7	7	8	30	4	6	10	1	-
31	14.4	14.4	16.4	100	1020.7	9	9	-	32	1	1	45	0	-

Godz. 13

1	17.4	13.0	15.0	75	1016.2	7	7	5	34	2	7	03	5	0.0
2	24.6	12.7	14.7	47	1019.8	3	2	6	01	4	7	03	1	-
3	24.5	12.6	14.6	47	1015.8	5	4	6	33	2	7	03	1	-
4	23.7	11.8	13.8	47	1011.3	2	2	6	30	3	8	03	0	-
5	21.8	13.3	15.3	59	1013.6	5	3	7	04	1	8	03	1	-
6	22.1	0.7	5.8	22	1017.1	2	0	9	34	3	8	02	0	-
7	24.4	7.7	10.5	34	1019.4	2	0	9	00	0	8	01	0	-
8	26.3	7.5	10.4	30	1018.4	1	1	6	00	0	8	02	0	-
9	27.3	9.9	12.2	34	1016.0	2	2	6	00	0	7	03	0	-
10	29.0	12.4	14.4	35	1015.0	4	3	7	14	2	8	03	0	-
11	23.1	16.2	18.4	65	1014.4	8	5	6	13	2	6	05	8	0.0
12	23.3	13.6	15.6	55	1012.5	8	8	5	25	5	6	95	1	0.0
13	23.2	13.0	15.0	53	1017.1	5	4	6	25	5	7	01	2	-
14	23.1	16.0	18.2	64	1015.5	6	3	5	23	5	7	01	8	0.9
15	24.7	15.3	17.4	56	1011.6	4	2	6	24	7	7	01	9	0.3
16	22.6	10.1	12.4	45	1007.4	7	7	5	23	6	7	02	1	-
17	19.7	12.1	14.1	62	1009.7	5	5	5	29	5	7	01	2	-
18	24.3	11.0	13.1	43	1012.2	5	5	6	19	1	7	03	1	-
19	17.5	17.3	19.8	99	1010.7	8	8	5	05	2	6	80	2	4.5
20	22.2	14.8	16.8	63	1007.6	8	7	5	06	4	7	03	2	-
21	25.0	14.6	16.6	53	1007.3	5	5	6	31	5	8	03	1	-
22	18.2	16.2	18.4	88	1011.0	7	7	6	21	3	6	17	8	1.4
23	22.6	14.0	16.0	59	1009.8	7	4	6	17	5	6	05	2	-
24	26.9	14.7	16.7	47	1003.6	6	6	6	17	5	7	03	1	-
25	18.5	8.8	11.3	93	1011.5	8	6	6	26	2	7	03	1	-
26	17.5	8.8	11.3	56	1015.4	8	4	5	28	8	8	03	2	-
27	13.2	12.8	14.8	98	1009.4	8	8	3	27	7	6	81	2	11.2
28	17.9	15.8	17.9	87	1014.5	8	8	4	30	5	7	02	8	0.2
29	24.4	14.6	16.6	55	1013.6	4	4	7	29	5	8	03	0	-
30	20.2	15.2	17.2	73	1017.9	7	7	5	31	4	7	01	2	-
31	23.8	13.6	15.6	53	1016.7	8	6	6	00	0	7	02	4	-

Godz. 19

1	17.8	14.9	16.9	82	1016.9	8	4	6	36	1	7	05	2	-
2	22.2	9.7	12.0	45	1018.9	3	0	9	03	2	7	01	1	-
3	21.7	12.4	14.4	56	1014.7	5	5	5	34	3	7	01	2	-
4	21.6	11.6	13.7	53	1011.2	0	0	9	36	2	7	01	1	-
5	20.0	8.6	11.2	48	1014.1	0	0	9	02	1	8	02	1	-
6	21.2	0.6	6.4	25	1017.3	3	0	9	03	2	8	02	0	-
7	23.6	9.8	12.1	42	1017.6	1	0	9	00	0	8	02	0	-
8	24.5	11.2	13.3	43	1017.5	0	0	9	07	2	7	01	0	-
9	24.6	11.1	13.2	42	1017.0	2	1	6	06	2	7	01	0	-
10	21.7	15.2	17.2	66	1015.3	8	8	6	03	2	7	80	1	0.0
11	20.8	15.7	17.8	73	1012.9	3	0	9	33	3	6	10	9	0.3
12	21.5	17.1	19.5	76	1012.4	8	8	8	25	1	7	01	9	0.0
13	21.2	14.4	16.4	65	1016.0	0	0	9	28	1	7	02	1	-
14	21.1	16.4	18.6	75	1015.5	2	2	6	25	2	7	01	1	-
15	22.5	14.1	16.1	59	1010.7	8	1	6	23	2	7	01	1	-
16	20.0	10.5	12.7	54	1006.5	7	2	5	25	5	7	02	2	-
17	18.2	12.6	14.4	69	1011.2	4	4	9	28	3	7	01	1	-
18	22.4	11.3	13.4	49	1010.8	2	2	5	14	1	7	01	1	-
19	17.6	15.8	18.0	90	1009.7	8	8	5	02	2	7	03	8	0.2
20	20.4	13.8	15.8	66	1007.0	7	7	6	02	3	7	02	2	-
21	21.3	15.2	17.3	68	1009.1	5	5	5	31	2	7	01	8	1.4
22	19.0	15.2	17.3	78	1010.8	6	4	6	32	2	7	01	9	1.2
23	22.3	15.0	17.0	63	1008.5	3	0	9	14	2	6	05	1	-
24	15.9	15.4	17.5	97	1006.6	8	2	4	27	4	8	01	9	4.7
25	16.5	12.1	14.1	76	1012.2	8	6	6	04	2	7	27	2	-
26	15.4	9.8	12.1	69	1015.8	6	2	5	27	7	8	03	2	-
27	14.3	14.1	16.1	99	1009.6	8	8	3	27	8	8	81	2	5.8
28	18.4	14.4	16.4	78	1013.4	0	0	9	29	5	7	01	1	-
29	20.5	12.3	14.3	60	1016.5	0	0	9	30	4	7	02	0	-
30	19.9	14.6	16.6	76	1018.2	1	1	5	36	3	7	01	8	0.0
31	19.7	15.8	17.9	78	1019.4	6	2	6	36	1	7	01	2	-

Godz. 01

DNI	TEMPERATURA POWIETRZA T	TEMPERATURA PUNKTU ROSY T_d	PRĘŻNOŚĆ PARY WODNEJ e	WILGOTNOŚĆ WZGLĘDNA U	CIŚNIENIE ATMOSFERYCZNE P_o	ZACHMURZENIE N	N_h	h	WIATR dd	v	WIDZIALNOŚĆ V	POGODA ww	W	OPAD R
1	13.2	11.2	13.3	87	1020.5	8	8	4	03	4	8	03	1	–
2	14.3	12.9	14.9	92	1020.0	7	7	3	04	3	6	10	2	–
3	14.0	10.9	13.0	81	1020.5	3	3	9	03	2	8	03	0	–
4	13.0	11.6	13.7	92	1015.3	0	0	9	07	1	7	02	1	–
5	14.0	12.8	14.8	93	1013.4	2	2	5	06	3	6	10	0	–
6	11.0	6.4	9.6	73	1017.0	0	0	9	12	3	8	02	0	–
7	12.4	8.8	11.3	79	1019.8	0	0	9	10	2	8	02	0	–
8	17.0	8.0	10.7	55	1018.6	0	0	9	15	5	8	02	0	–
9	18.0	10.0	12.3	60	1017.3	0	0	9	13	5	8	02	0	–
10	22.4	11.8	13.8	51	1015.8	7	3	6	11	2	8	01	2	–
11	17.0	14.0	16.0	83	1014.4	5	3	5	17	3	7	01	9	1.1
12	19.0	14.9	16.9	77	1012.6	8	8	9	13	2	7	02	2	–
13	17.0	15.9	18.1	93	1016.4	3	3	6	28	2	6	10	9	3.5
14	19.8	15.7	17.8	77	1016.8	8	8	5	26	4	7	03	1	–
15	20.3	15.5	17.6	74	1011.9	7	2	9	13	4	7	02	1	–
16	15.6	13.9	15.9	90	1011.7	0	0	9	24	2	8	02	1	–
17	17.3	12.7	14.7	74	1008.9	4	4	5	27	3	7	01	8	0.0
18	12.8	11.6	13.7	93	1012.2	0	0	9	26	1	7	02	0	–
19	16.9	15.8	17.9	93	1009.7	8	8	9	13	1	6	10	9	1.3
20	17.6	16.4	18.6	93	1010.3	8	8	4	04	3	6	10	2	–
21	17.2	15.9	18.1	93	1010.6	8	8	9	36	4	6	10	6	0.2
22	16.6	15.3	17.4	93	1011.9	7	7	9	26	4	6	10	6	0.1
23	16.7	13.4	15.4	81	1010.6	8	8	9	23	2	7	02	2	–
24	21.5	15.0	17.0	65	1006.3	8	8	9	23	4	7	03	1	–
25	13.6	10.4	12.6	81	1010.7	0	0	9	25	2	7	01	1	–
26	12.8	11.8	13.8	94	1016.6	6	6	9	28	2	7	02	2	–
27	13.3	10.6	12.8	84	1018.9	7	7	9	29	3	8	03	1	–
28	17.9	12.6	14.6	71	1016.0	8	3	5	34	5	7	02	6	0.0
29	15.6	11.9	13.9	79	1018.4	0	0	9	28	3	7	02	0	–
30	16.4	15.5	17.6	94	1019.6	0	0	9	33	1	7	02	0	–
31	16.4	15.5	17.6	94	1021.1	0	0	9	07	2	7	02	0	–

Godz. 13

1	14.5	13.7	15.7	94	1018.9	8	6	3	01	4	6	60	2	0.1
2	25.9	17.3	19.7	59	1020.4	5	3	5	04	4	8	03	1	–
3	24.2	14.9	16.9	56	1017.6	6	1	6	03	2	7	01	1	–
4	24.8	11.6	13.7	43	1012.8	1	1	6	03	4	7	02	0	–
5	23.8	13.3	15.3	52	1014.6	5	1	6	05	4	8	03	1	–
6	24.6	9.4	11.8	38	1018.6	2	1	6	03	2	8	01	0	–
7	26.9	5.8	9.2	25	1019.4	1	0	9	25	3	8	02	0	–
8	30.2	11.6	13.7	32	1017.4	1	1	6	03	2	8	02	0	–
9	31.1	7.2	10.4	23	1016.4	1	1	6	18	6	8	02	0	–
10	26.8	16.6	18.9	54	1015.1	6	6	6	01	1	7	02	8	0.0
11	26.8	15.5	17.6	50	1014.1	2	2	6	33	3	7	02	1	–
12	24.2	15.6	17.7	58	1012.5	6	2	5	27	5	7	01	8	0.4
13	23.6	9.8	12.1	42	1017.7	5	3	5	29	4	7	02	1	–
14	23.7	15.9	18.1	61	1016.6	3	3	5	29	3	7	02	2	–
15	24.9	11.8	13.8	43	1012.9	7	7	3	28	4	8	03	1	–
16	22.3	11.0	13.1	48	1008.6	7	5	5	27	7	8	03	1	–
17	21.8	11.3	13.4	51	1011.1	4	3	5	28	4	8	01	1	–
18	25.8	12.3	14.3	43	1010.9	5	2	4	16	3	8	02	1	–
19	20.0	17.6	20.1	88	1009.9	8	4	4	02	1	6	10	9	0.8
20	18.4	16.7	19.0	90	1010.0	8	6	3	04	4	5	10	6	19.5
21	21.2	16.6	18.9	76	1011.0	7	3	4	02	2	7	03	2	–
22	21.9	10.5	12.7	48	1012.0	5	2	3	28	3	8	01	2	–
23	25.2	14.4	16.4	52	1008.6	6	1	6	25	7	7	03	2	–
24	23.8	16.9	19.2	65	1003.3	6	3	3	27	7	7	25	2	0.0
25	19.8	10.6	12.8	55	1011.8	6	5	6	09	2	7	03	2	–
26	19.3	10.0	12.3	55	1019.3	7	7	3	36	6	8	03	8	0.0
27	18.8	11.0	13.1	61	1016.1	7	2	4	31	8	8	02	2	–
28	24.4	15.7	17.8	59	1017.3	1	1	3	34	4	8	03	1	–
29	25.0	18.4	21.1	67	1018.8	1	1	4	04	4	8	02	0	–
30	25.4	18.3	21.0	65	1018.5	3	2	3	04	3	7	03	1	–
31	24.7	15.3	17.4	56	1021.1	1	1	6	03	3	8	03	1	–

Godz. 07

1	14.6	10.4	12.6	76	1019.5	7	4	4	03	5	8	01	2	–
2	16.1	15.1	17.1	94	1020.9	7	7	4	06	2	7	03	2	–
3	16.8	12.2	14.2	74	1019.2	4	3	9	06	1	8	01	0	–
4	17.5	12.9	14.9	75	1014.0	0	0	9	07	1	7	01	0	–
5	13.7	11.5	13.6	86	1014.1	3	0	9	06	4	8	03	0	–
6	14.0	10.5	12.7	80	1018.5	0	0	9	10	2	8	02	0	–
7	16.8	9.3	11.7	61	1020.5	0	0	9	10	1	8	02	0	–
8	19.7	10.7	12.9	56	1018.2	0	0	9	00	0	8	02	0	–
9	20.2	10.7	12.9	54	1017.8	0	0	9	13	3	8	02	0	–
10	21.0	15.8	17.9	72	1015.4	7	5	6	25	1	7	03	2	–
11	16.1	13.8	15.8	86	1014.7	8	8	2	26	3	4	10	2	–
12	19.2	16.4	18.6	84	1012.2	8	8	9	18	3	6	10	6	0.0
13	17.7	15.7	17.8	88	1017.9	1	0	9	25	3	6	10	1	–
14	19.7	16.9	19.3	84	1016.6	6	6	9	28	4	7	03	8	0.5
15	20.9	17.3	19.7	79	1011.9	4	2	6	27	4	7	03	9	0.2
16	17.8	12.8	14.8	73	1010.3	0	0	9	24	3	8	02	1	–
17	17.5	13.4	15.4	77	1009.7	3	3	4	28	4	7	01	1	–
18	16.8	13.3	15.3	80	1012.3	3	0	9	00	0	6	10	1	–
19	16.4	16.0	18.2	98	1009.9	8	8	5	34	1	5	95	9	33.5
20	16.4	15.8	17.9	96	1009.9	8	5	4	04	5	6	63	8	4.7
21	16.6	15.3	17.4	93	1010.5	7	2	3	33	2	5	10	2	–
22	16.2	15.2	17.3	94	1011.9	8	8	3	25	2	4	10	2	–
23	18.2	13.3	15.3	73	1009.8	8	8	9	24	3	7	02	2	–
24	20.9	15.9	18.1	74	1004.0	6	4	9	25	5	6	10	6	0.2
25	13.7	11.3	13.4	85	1011.3	7	7	9	25	3	7	03	1	–
26	13.8	11.4	13.5	85	1016.2	3	1	4	31	3	7	03	1	–
27	14.2	11.4	13.5	83	1017.4	7	1	4	32	6	7	03	2	–
28	16.8	14.4	16.4	86	1016.7	5	1	4	33	4	7	03	2	–
29	17.8	14.3	16.3	79	1018.3	0	0	9	33	2	7	02	0	–
30	16.3	15.4	17.5	94	1019.6	8	8	2	30	2	4	10	1	–
31	16.5	16.0	18.2	97	1021.3	8	8	2	06	1	5	10	1	–

Godz. 19

1	15.4	13.5	15.5	89	1019.0	8	8	3	02	5	6	10	4	0.0
2	21.2	16.0	18.2	72	1019.8	1	0	9	02	4	8	01	1	–
3	21.6	13.9	15.9	61	1015.6	6	3	6	02	4	8	01	2	–
4	19.8	13.0	15.0	64	1012.6	0	0	9	02	4	8	02	0	–
5	18.8	6.2	9.5	44	1015.3	0	0	9	04	4	8	02	1	–
6	21.2	12.0	14.0	56	1018.4	1	0	9	03	2	8	01	0	–
7	24.9	11.1	13.2	42	1017.6	1	0	9	03	1	8	02	0	–
8	25.2	13.1	15.1	47	1016.4	0	0	9	05	4	8	02	0	–
9	27.9	13.2	15.2	40	1014.8	6	2	9	16	2	8	03	1	–
10	20.2	17.0	19.4	82	1013.8	8	8	5	12	4	7	95	1	0.2
11	24.4	17.2	19.6	64	1012.7	7	2	9	03	2	8	01	1	–
12	22.0	16.7	19.0	72	1013.9	7	7	5	36	3	7	02	2	–
13	21.7	15.0	17.0	65	1016.6	6	6	9	25	3	7	01	2	–
14	24.8	18.7	21.5	69	1014.1	2	0	9	06	1	8	01	1	–
15	22.3	19.7	17.8	66	1011.2	6	6	5	24	4	8	25	2	0.0
16	19.0	12.2	14.2	64	1008.4	7	7	5	29	5	7	80	2	0.0
17	21.2	10.3	12.5	50	1011.4	2	1	6	30	2	8	01	8	0.0
18	18.4	16.9	19.2	91	1010.7	8	8	5	24	6	6	95	2	0.1
19	19.3	17.4	19.8	89	1010.0	8	5	4	04	2	6	10	8	0.6
20	17.2	16.1	18.3	93	1010.3	8	8	4	02	4	6	60	9	20.4
21	18.4	17.5	20.0	94	1011.5	8	8	9	00	0	6	60	9	0.8
22	19.5	11.0	13.1	58	1011.0	7	1	6	27	2	8	02	1	–
23	25.4	14.9	16.9	52	1006.8	7	7	9	24	3	7	03	2	–
24	19.0	9.2	11.6	53	1008.2	7	2	5	30	3	8	01	8	0.0
25	16.4	12.0	14.0	75	1014.1	7	5	6	31	1	7	03	9	1.8
26	17.7	9.0	11.5	57	1018.4	1	1	6	35	3	8	01	1	–
27	19.2	12.3	14.3	66	1015.6	6	8	9	33	5	7	60	2	0.0
28	21.5	14.8	19.1	75	1017.9	0	0	9	03	3	7	02	0	–
29	20.6	14.4	18.9	78	1018.9	0	0	9	03	4	8	02	0	–
30	20.8	14.2	18.4	75	1019.9	2	1	9	03	3	7	01	0	–
31	21.4	16.2	18.4	72	1020.2	3	0	9	02	3	6	03	1	–

Godz. 01

DNI	TEMPERATURA POWIETRZA	TEMPERATURA PUNKTU ROSY	PRĘŻNOŚĆ PARY WODNEJ	WILGOTNOŚĆ WZGLĘDNA	CIŚNIENIE ATMOSFERYCZNE	ZACHMURZENIE			WIATR		WIDZIALNOŚĆ	POGODA		OPAD
	T	T_d	e	U	P_o	N	N_h	h	dd	v	V	ww	W	R
1	13.4	12.9	14.8	96	1014.8	8	8	3	06	1	7	02	2	-
2	13.8	12.8	14.8	93	1017.5	1	0	9	03	2	7	03	0	-
3	12.6	11.8	13.8	94	1017.1	4	4	7	02	1	7	01	1	-
4	16.2	12.5	14.5	79	1012.3	0	0	9	32	2	7	02	0	-
5	16.2	13.2	15.2	82	1009.8	0	0	9	33	2	6	10	0	-
6	14.7	8.2	10.9	65	1012.1	0	0	9	03	2	7	02	1	-
7	14.6	10.0	12.3	74	1018.5	1	0	9	02	1	7	03	0	-
8	10.2	9.6	12.0	96	1019.5	0	0	9	00	0	7	02	0	-
9	11.5	10.5	12.7	94	1018.8	0	0	9	31	1	7	02	0	-
10	12.8	11.4	13.5	92	1018.8	5	5	4	00	0	7	02	1	-
11	16.8	15.2	17.2	91	1016.9	2	2	9	14	3	7	03	1	-
12	17.3	13.3	15.3	78	1014.7	0	0	9	14	3	7	01	8	0.1
13	15.8	14.1	16.1	90	1013.8	5	5	4	00	0	8	02	2	-
14	14.2	13.8	15.8	98	1017.9	6	6	4	00	0	7	03	1	-
15	16.6	16.4	18.7	99	1015.5	4	4	6	24	2	5	10	8	0.8
16	14.8	14.8	16.8	100	1011.4	9	9	.	00	0	3	45	4	-
17	14.2	12.2	14.2	88	1008.0	2	2	9	21	2	7	03	1	-
18	11.6	10.7	12.9	94	1012.5	5	5	9	29	1	7	03	1	-
19	13.1	11.8	13.8	92	1013.8	0	0	9	00	0	7	02	1	-
20	17.2	15.0	17.0	87	1009.1	8	8	4	07	4	7	03	1	-
21	16.5	14.3	16.6	99	1006.4	8	8	4	05	2	5	81	6	6.4
22	17.2	15.3	17.4	89	1007.6	7	7	9	36	1	7	02	2	-
23	13.2	12.6	14.6	95	1011.1	0	0	9	00	0	7	01	1	-
24	18.5	16.2	18.4	86	1011.5	8	8	6	17	2	6	10	2	-
25	17.0	16.1	18.3	94	1006.9	5	5	9	00	0	7	02	1	-
26	11.4	10.7	12.9	95	1007.7	8	7	2	33	8	6	63	6	23.0
27	13.8	11.0	13.1	94	1006.8	8	7	3	24	9	6	61	6	7.8
28	13.7	13.2	15.1	97	1005.3	8	8	4	36	3	7	25	2	0.6
29	16.8	16.2	18.4	96	1007.8	8	6	4	33	7	6	61	8	4.0
30	10.6	9.5	11.9	93	1015.7	9	9	.	00	0	2	43	4	-
31	15.1	13.4	15.4	90	1017.7	1	1	9	34	1	6	10	1	-

Godz. 07

DNI	TEMPERATURA POWIETRZA	TEMPERATURA PUNKTU ROSY	PRĘŻNOŚĆ PARY WODNEJ	WILGOTNOŚĆ WZGLĘDNA	CIŚNIENIE ATMOSFERYCZNE	ZACHMURZENIE			WIATR		WIDZIALNOŚĆ	POGODA		OPAD
	T	T_d	e	U	P_o	N	N_h	h	dd	v	V	ww	W	R
1	14.8	13.4	15.4	92	1014.0	7	7	4	04	3	6	10	2	-
2	17.5	12.9	14.9	75	1017.9	1	0	9	06	3	7	02	0	-
3	17.9	15.0	17.0	82	1015.3	4	2	6	00	0	7	03	1	-
4	17.6	12.6	14.6	73	1011.4	2	1	6	32	2	7	03	0	-
5	18.2	14.1	16.1	78	1010.2	2	1	5	33	2	7	03	0	-
6	16.3	9.2	11.6	63	1013.9	1	0	9	33	2	8	02	0	-
7	19.4	12.8	14.8	66	1019.5	2	2	9	09	1	7	01	0	-
8	18.8	11.0	13.1	61	1019.1	1	0	9	00	0	7	02	0	-
9	19.6	13.6	15.6	68	1019.0	2	0	9	00	0	6	10	0	-
10	19.9	15.6	17.7	76	1017.9	1	0	9	06	1	7	01	1	-
11	18.8	15.9	18.1	83	1016.5	4	2	7	13	3	7	03	1	-
12	18.6	15.2	17.2	80	1014.8	7	7	9	14	3	7	02	1	-
13	17.2	16.1	18.3	93	1014.8	8	8	6	30	1	7	95	1	7.5
14	18.0	16.0	18.2	88	1017.8	6	6	7	15	2	7	03	1	-
15	20.1	17.8	20.4	87	1015.0	7	7	9	00	0	4	10	4	-
16	16.2	15.6	17.7	96	1009.9	3	3	9	09	2	6	29	8	2.0
17	17.4	13.8	15.8	80	1008.4	2	1	9	24	5	7	03	1	-
18	16.5	13.4	15.4	82	1014.4	2	2	9	30	2	6	10	1	-
19	18.3	15.1	17.1	81	1013.4	1	0	9	12	3	7	03	0	-
20	18.5	15.2	17.3	81	1007.8	7	2	6	09	4	7	03	2	-
21	16.4	15.2	17.2	93	1005.6	8	6	2	04	2	6	61	8	38.0
22	17.5	15.3	17.4	87	1009.4	6	1	7	30	2	7	01	2	-
23	18.4	15.0	17.0	80	1012.2	1	0	9	10	2	7	01	0	-
24	20.7	16.9	19.2	78	1010.7	4	4	9	15	2	6	10	1	-
25	17.6	16.5	18.8	93	1008.7	8	5	3	32	2	7	03	8	0.1
26	11.4	9.5	11.9	89	1009.1	8	6	4	30	5	7	61	6	4.2
27	11.9	11.2	13.3	95	1003.3	8	7	2	23	7	6	61	6	25.3
28	13.8	12.4	14.4	92	1007.6	8	6	3	36	4	6	10	8	0.0
29	13.9	13.3	15.3	95	1010.5	8	6	3	13	2	7	61	6	18.4
30	14.8	13.6	15.6	93	1016.6	3	0	9	00	0	6	10	4	-
31	16.0	14.9	16.9	81	1017.6	2	2	9	07	1	6	10	0	-

Godz. 13

1	19.0	15.6	17.7	80	1013.3	7	7	4	08	5	7	01	2	-
2	23.0	13.4	15.4	55	1017.5	4	2	7	04	5	7	03	0	-
3	23.7	12.3	14.3	49	1013.7	4	4	6	04	3	8	03	0	-
4	23.6	11.9	13.9	47	1009.4	3	3	7	31	5	8	03	0	-
5	24.4	14.3	16.3	54	1009.6	4	3	6	36	6	7	03	0	-
6	22.5	9.3	11.7	43	1014.8	3	2	6	30	4	8	03	0	-
7	24.1	7.5	10.4	35	1018.8	3	3	7	33	3	8	02	0	-
8	25.1	9.2	11.6	37	1018.0	2	1	7	30	5	8	02	0	-
9	26.0	12.0	14.0	41	1018.5	3	3	7	27	2	8	03	0	-
10	27.0	12.7	14.7	41	1016.4	3	2	7	00	0	8	03	0	-
11	28.2	15.6	17.7	47	1015.0	7	2	6	22	3	8	03	1	-
12	26.3	11.1	13.2	39	1013.6	2	0	9	14	8	8	03	1	-
13	23.2	14.8	16.8	60	1015.7	6	6	5	29	2	7	03	9	0.2
14	24.4	15.7	17.8	59	1016.4	7	7	6	24	5	7	03	2	-
15	26.9	17.4	19.8	56	1012.7	6	5	5	18	3	8	03	1	-
16	23.9	13.0	15.0	51	1006.3	8	2	6	24	5	8	25	1	0.0
17	20.1	14.4	16.4	78	1008.3	7	4	6	27	7	7	03	1	-
18	22.5	13.3	15.3	57	1014.3	7	5	6	17	2	7	03	1	-
19	25.6	14.8	16.8	51	1011.4	5	5	6	12	6	8	02	1	-
20	19.3	17.6	20.1	90	1007.2	8	8	5	10	4	6	25	2	0.2
21	18.4	16.1	18.3	86	1006.3	7	4	4	01	3	7	03	6	1.0
22	23.9	15.2	17.3	58	1009.0	6	3	6	30	1	7	02	2	-
23	23.0	15.6	17.7	63	1011.6	7	3	5	27	2	7	03	1	-
24	26.0	17.0	19.4	57	1008.5	4	3	6	15	5	7	03	0	-
25	16.3	15.1	17.1	93	1010.0	8	7	3	35	3	4	61	6	0.7
26	14.2	11.0	13.1	81	1009.5	8	7	5	29	4	8	80	6	0.0
27	15.2	12.6	14.4	85	1003.7	8	7	3	24	5	5	61	8	5.9
28	17.0	11.8	13.6	71	1009.3	8	2	4	34	2	7	01	2	-
29	15.2	14.1	16.1	93	1013.2	8	5	3	14	2	7	61	6	1.6
30	13.2	13.6	15.6	95	1016.5	6	4	6	04	3	8	03	1	-
31	23.6	17.6	19.8	68	1017.5	5	5	5	33	1	8	03	1	-

Godz. 19

1	17.3	13.1	15.1	77	1015.3	2	1	9	02	1	8	01	1	-
2	21.5	13.3	15.3	60	1016.3	3	1	7	04	1	8	02	0	-
3	23.8	14.8	16.8	57	1011.7	3	2	7	32	1	8	01	1	-
4	22.2	12.4	14.4	54	1009.2	1	1	7	31	2	8	02	0	-
5	21.6	13.0	15.0	58	1009.6	5	2	7	35	2	8	03	1	-
6	21.9	9.8	12.1	47	1015.2	3	1	7	32	2	8	01	0	-
7	23.1	10.1	12.4	44	1017.8	1	1	7	34	1	8	02	0	-
8	21.9	10.9	13.0	49	1017.0	2	0	9	33	1	8	02	0	-
9	24.4	13.2	15.2	50	1017.5	3	1	6	36	3	8	01	0	-
10	24.3	15.6	17.7	59	1015.7	6	5	6	09	3	8	01	1	-
11	21.7	17.5	20.0	77	1014.9	8	3	6	17	3	7	29	8	3.7
12	22.7	16.4	18.6	67	1012.8	5	1	9	14	2	8	03	1	-
13	22.0	15.6	17.7	67	1016.0	7	7	6	33	1	7	01	8	0.0
14	20.9	17.4	19.9	80	1015.0	5	3	6	26	1	7	03	8	0.7
15	18.4	17.7	20.2	95	1010.8	5	2	6	30	1	7	29	8	4.6
16	20.9	12.8	14.8	60	1006.0	6	2	9	24	2	7	03	2	-
17	19.1	12.7	14.7	66	1009.7	6	4	6	26	2	8	03	1	-
18	19.6	15.7	17.8	78	1013.4	6	2	9	00	0	8	01	2	-
19	21.8	15.4	17.5	67	1009.6	5	3	9	10	5	7	03	2	-
20	18.5	17.1	19.5	92	1007.0	8	6	6	08	3	6	10	9	0.0
21	18.5	16.4	18.6	87	1006.5	5	1	5	00	0	8	03	1	-
22	19.1	17.4	19.8	89	1004.8	6	3	7	00	0	7	03	9	-
23	20.1	18.0	20.6	88	1011.2	6	6	9	12	1	6	10	2	-
24	24.4	22.3	26.9	88	1006.6	0	0	9	15	1	7	02	1	-
25	14.0	13.2	15.2	94	1009.7	8	6	3	32	3	6	61	6	3.5
26	12.1	11.4	13.5	95	1010.0	8	6	3	25	2	6	61	8	4.5
27	14.2	12.8	14.8	92	1004.5	6	4	5	22	2	7	01	8	1.8
28	13.6	13.1	15.0	97	1009.6	8	3	5	21	2	7	61	8	1.3
29	15.3	14.2	16.2	93	1014.3	8	3	4	08	1	6	21	6	2.3
30	21.2	15.2	17.3	69	1016.6	7	1	9	34	2	7	01	2	-
31	19.5	15.6	17.7	78	1017.0	5	2	9	30	1	7	01	9	0.3

Godz. 01

DNI	TEMPERATURA POWIETRZA	TEMPERATURA PUNKTU ROSY	PREŻNOŚĆ PARY WODNEJ	WILGOTNOŚĆ WZGLĘDNA	CIŚNIENIE ATMOSFERYCZNE	ZACHMURZENIE			WIATR		WIDZIALNOŚĆ	POGODA		OPAD
	T	T_d	e	U	P_o	N	N_h	h	dd	v	V	ww	W	R
1	12.5	11.9	13.9	95	1015.8	8	8	5	35	1	7	02	1	–
2	15.0	14.0	16.0	93	1017.9	0	0	9	03	2	7	02	1	–
3	14.2	12.5	14.5	90	1017.8	1	0	9	02	1	7	02	0	–
4	13.6	11.2	13.3	85	1013.9	0	0	9	00	0	7	02	1	–
5	13.1	11.8	13.8	92	1011.0	0	0	9	33	1	7	02	0	–
6	12.6	10.5	12.7	87	1013.7	0	0	9	34	1	7	02	0	–
7	9.5	6.5	9.7	82	1019.8	0	0	9	01	1	7	02	0	–
8	12.0	9.5	11.9	84	1019.7	0	0	9	00	0	8	02	0	–
9	14.7	12.8	14.8	89	1019.3	0	0	9	00	0	7	02	1	–
10	18.1	14.8	16.8	80	1018.8	0	0	9	03	1	7	02	0	–
11	17.6	14.6	16.6	82	1016.0	0	0	9	00	0	7	02	0	–
12	18.6	14.6	16.6	78	1014.6	7	7	6	00	0	7	02	2	–
13	18.4	16.9	19.2	91	1013.8	0	0	9	17	1	7	02	1	–
14	15.3	14.3	16.3	93	1018.1	0	0	9	02	1	7	02	1	–
15	16.4	15.5	17.6	94	1016.2	0	0	9	00	0	5	10	1	–
16	17.6	16.9	19.2	95	1011.8	0	0	9	14	1	6	10	0	–
17	17.1	11.5	13.6	69	1008.4	2	2	5	21	2	7	01	1	–
18	13.7	12.2	14.2	91	1013.1	0	0	9	00	0	7	01	1	–
19	15.8	13.5	15.5	86	1013.5	6	6	9	10	1	7	03	1	–
20	18.6	14.6	16.6	78	1008.8	8	8	9	06	3	7	02	2	–
21	17.1	16.6	18.9	97	1006.9	8	8	5	04	1	6	81	6	4.9
22	14.4	13.4	15.4	93	1009.2	1	1	9	36	1	7	01	1	–
23	15.2	13.5	15.5	90	1011.7	0	0	9	00	0	7	02	0	–
24	16.8	15.3	17.4	92	1012.0	0	0	9	00	0	7	02	1	–
25	17.7	15.9	18.1	90	1009.0	8	8	5	27	1	6	80	1	0.9
26	11.6	11.2	13.3	98	1011.5	8	7	3	35	2	5	63	6	13.0
27	12.4	11.8	13.8	95	1009.2	8	7	3	26	6	6	61	6	6.0
28	14.0	13.4	15.4	95	1007.5	7	7	5	32	1	7	01	8	1.2
29	17.3	15.8	18.0	92	1010.7	8	8	5	30	3	7	02	1	–
30	16.5	16.0	18.2	97	1014.8	8	8	4	34	1	6	25	2	0.5
31	14.4	13.4	15.4	93	1019.0	0	0	9	36	1	7	01	1	–

Godz. 07

DNI	TEMPERATURA POWIETRZA	TEMPERATURA PUNKTU ROSY	PREŻNOŚĆ PARY WODNEJ	WILGOTNOŚĆ WZGLĘDNA	CIŚNIENIE ATMOSFERYCZNE	ZACHMURZENIE			WIATR		WIDZIALNOŚĆ	POGODA		OPAD
	T	T_d	e	U	P_o	N	N_h	h	dd	v	V	ww	W	R
1	15.9	14.0	16.0	88	1014.6	7	7	4	36	2	7	01	2	–
2	17.9	14.4	16.4	79	1018.6	0	0	9	03	3	7	02	0	–
3	18.4	16.6	18.9	89	1016.8	1	1	5	36	1	7	01	1	–
4	16.3	13.2	15.2	81	1013.0	0	0	9	36	2	7	01	0	–
5	16.9	15.4	17.5	92	1011.7	0	0	9	35	2	7	02	0	–
6	16.4	11.9	13.9	75	1015.0	3	2	5	34	1	7	01	0	–
7	15.6	10.9	13.0	73	1020.6	0	0	9	01	1	7	02	0	–
8	17.5	11.6	13.7	68	1019.6	0	0	9	00	0	8	02	0	–
9	18.3	15.1	17.1	81	1019.6	0	0	9	03	1	8	02	0	–
10	20.3	15.2	17.2	72	1018.0	1	0	9	05	1	8	02	0	–
11	20.6	15.6	17.7	73	1015.4	0	0	9	14	1	7	01	1	–
12	19.7	15.8	17.9	78	1014.4	1	1	9	14	1	7	01	1	–
13	19.6	18.4	21.1	92	1015.9	3	1	9	00	0	7	01	1	–
14	17.9	15.2	17.3	84	1017.8	7	3	5	20	1	7	01	1	–
15	18.8	18.3	21.0	97	1015.2	7	0	9	00	0	4	28	4	–
16	19.1	17.6	20.1	91	1010.2	4	4	9	20	3	7	03	9	1.7
17	16.6	12.1	14.1	75	1009.1	7	7	6	24	3	7	02	1	–
18	17.2	15.6	17.7	91	1014.7	1	1	9	01	1	7	01	1	–
19	19.0	14.9	16.9	77	1012.5	6	5	9	06	2	7	03	1	–
20	19.2	14.4	16.4	74	1008.0	8	0	9	08	4	7	02	2	–
21	16.1	15.8	17.9	98	1006.2	8	7	4	03	1	6	63	8	4.2
22	18.1	15.2	17.3	83	1010.3	0	0	9	35	1	7	01	0	–
23	17.5	15.8	17.9	90	1012.6	7	7	6	03	1	7	03	1	–
24	19.2	16.5	18.8	85	1010.3	1	0	9	20	1	7	02	0	–
25	16.4	15.5	17.6	94	1010.5	8	2	5	31	2	6	10	8	0.4
26	11.6	11.4	13.5	99	1012.2	8	8	4	32	2	6	10	6	1.5
27	12.5	11.9	14.0	96	1005.4	8	7	2	27	7	6	61	6	16.6
28	14.2	13.4	15.4	94	1009.6	7	7	4	33	3	7	03	8	0.5
29	17.5	16.1	18.3	92	1011.4	8	8	4	32	2	7	02	2	–
30	16.0	14.7	16.7	93	1014.4	7	7	5	06	1	7	02	8	0.3
31	17.4	15.2	17.3	87	1019.2	0	0	9	36	1	7	02	0	–

Godz. 13

1	19.5	16.4	18.7	82	1014.1	8	8	5	03	1	7	02	2	–
2	24.5	12.4	14.4	47	1016.1	1	1	6	04	5	7	02	0	–
3	24.8	14.5	16.5	53	1014.4	5	5	6	03	2	7	01	1	–
4	24.7	13.3	15.3	49	1010.9	3	3	6	28	2	7	02	0	–
5	25.7	13.9	15.9	48	1011.0	6	4	6	34	4	7	03	1	–
6	24.2	11.0	13.1	44	1015.6	2	2	6	02	3	7	03	0	–
7	25.7	8.4	11.0	33	1019.3	0	0	9	18	1	8	01	0	–
8	27.5	10.4	12.6	35	1016.6	2	1	7	01	1	8	02	0	–
9	28.1	15.5	17.6	46	1018.7	1	1	6	36	2	8	02	0	–
10	28.4	12.9	14.9	38	1016.6	1	1	7	06	1	8	03	0	–
11	26.7	15.1	17.1	49	1014.9	8	2	6	18	4	7	03	1	–
12	28.2	16.3	18.5	49	1012.6	5	5	6	15	1	7	02	1	–
13	24.9	14.1	16.1	51	1016.7	5	3	6	30	2	7	01	1	–
14	24.1	14.8	16.8	56	1016.7	7	7	6	24	5	7	03	1	–
15	29.2	15.8	17.9	44	1011.2	7	7	6	23	4	7	03	1	–
16	24.9	12.0	14.0	44	1009.5	3	2	6	28	6	7	02	1	–
17	22.0	12.9	14.9	57	1009.3	7	3	5	28	3	7	01	1	–
18	22.9	13.9	15.9	57	1014.4	7	7	6	15	1	7	01	1	–
19	25.9	16.5	18.8	56	1010.6	7	3	6	12	4	7	03	2	–
20	22.3	16.7	19.0	71	1007.5	8	8	5	08	5	7	03	2	–
21	19.8	16.3	18.5	80	1007.2	7	7	5	05	2	7	03	6	1.0
22	26.0	14.3	16.3	49	1010.0	4	3	6	31	2	7	03	0	–
23	21.1	17.1	19.5	78	1012.5	7	7	9	17	1	7	21	2	0.0
24	28.0	15.3	17.4	46	1007.9	4	4	6	20	3	7	03	0	–
25	17.7	13.8	15.8	78	1011.7	8	3	4	33	2	7	02	8	0.0
26	14.3	12.0	14.0	85	1012.3	8	6	5	28	2	7	03	8	0.1
27	14.0	13.6	15.6	98	1004.4	8	8	4	27	3	7	21	6	2.7
28	19.3	13.9	15.9	71	1011.4	7	7	4	01	5	7	02	2	–
29	18.6	17.4	19.8	92	1013.4	8	8	4	35	3	6	80	2	0.3
30	23.0	14.3	16.3	59	1017.2	3	3	5	13	3	7	03	1	–
31	23.6	16.1	18.3	63	1018.5	7	7	5	04	2	8	02	1	–

Godz. 19

1	18.6	13.9	15.9	75	1015.5	7	6	5	07	3	7	01	2	–
2	22.9	12.9	14.9	53	1017.0	0	0	9	04	2	7	01	0	–
3	22.1	18.0	20.6	77	1013.1	4	3	6	00	0	7	01	1	–
4	21.3	12.5	14.5	57	1010.1	0	0	9	34	1	7	01	0	–
5	21.5	13.3	15.3	60	1011.3	3	1	6	35	3	7	01	1	–
6	20.9	6.4	9.6	38	1016.6	0	0	9	36	1	7	01	0	–
7	22.5	8.8	11.3	42	1018.2	0	0	9	15	1	8	02	0	–
8	24.7	11.6	13.7	44	1017.8	6	1	9	03	1	8	01	1	–
9	25.9	13.2	15.2	47	1017.6	1	1	6	01	2	8	02	0	–
10	25.8	14.8	16.8	51	1015.2	1	0	9	14	1	7	01	9	–
11	24.0	16.5	18.8	63	1014.2	7	7	6	32	1	7	03	2	–
12	23.9	16.6	18.9	64	1012.2	6	4	6	15	1	7	02	1	–
13	22.4	14.2	16.2	60	1016.6	6	2	6	30	1	7	01	1	–
14	23.4	15.8	17.9	62	1015.7	1	1	9	22	2	7	01	1	–
15	21.0	20.2	23.6	94	1011.8	4	1	5	19	1	6	10	9	18.3
16	21.9	11.9	13.9	53	1008.2	2	1	6	23	3	7	01	0	–
17	18.8	12.7	14.7	68	1011.2	4	4	5	30	1	7	01	1	–
18	21.7	13.1	15.1	59	1012.7	7	7	9	07	1	7	03	2	–
19	23.2	15.5	17.6	62	1008.9	7	3	6	11	2	7	01	2	–
20	17.6	17.0	19.4	96	1007.5	8	6	5	20	1	6	60	2	1.2
21	19.6	15.4	17.5	77	1007.8	3	3	9	03	2	7	03	1	–
22	22.1	14.7	16.7	69	1010.1	3	3	6	29	1	7	01	0	–
23	23.2	16.9	19.3	68	1011.0	7	4	9	00	0	7	01	2	–
24	25.4	17.4	20.8	61	1009.9	1	0	9	18	1	7	02	0	–
25	14.0	13.4	15.4	98	1011.8	8	5	3	34	1	6	63	6	16.0
26	12.5	12.1	14.1	98	1012.7	8	3	3	27	3	6	61	8	4.6
27	14.5	13.3	15.3	93	1005.6	7	7	5	31	1	7	01	8	8.4
28	17.9	14.4	16.4	79	1011.3	7	7	5	29	2	7	02	2	–
29	17.6	17.0	19.4	96	1014.3	8	8	4	00	0	7	02	8	2.5
30	20.9	16.8	19.1	77	1017.8	6	0	9	02	1	7	02	1	–
31	20.1	16.8	19.1	81	1017.9	2	0	9	34	1	7	01	1	–

Godz. 01

DNI	TEMPERATURA POWIETRZA T	TEMPERATURA PUNKTU ROSY T_d	PRĘŻNOŚĆ PARY WODNEJ e	WILGOTNOŚĆ WZGLĘDNA U	CIŚNIENIE ATMOSFERYCZNE P_o	ZACHMURZENIE N	N_h	h	WIATR dd	v	WIDZIALNOŚĆ V	POGODA ww	W	OPAD R
1	10.4	9.5	11.9	94	1017.6	7	7	6	34	1	7	03	1	-
2	15.6	14.5	16.5	93	1018.3	7	7	5	02	2	7	03	1	-
3	12.8	11.2	13.3	90	1019.3	1	0	9	00	0	7	03	1	-
4	14.6	10.4	12.6	76	1014.8	0	0	9	07	1	7	02	1	-
5	13.9	12.7	14.7	93	1012.5	7	7	5	02	3	7	02	1	-
6	11.6	11.2	13.3	98	1015.6	6	0	9	02	2	7	03	1	-
7	11.3	6.8	9.9	74	1020.3	2	2	5	05	2	7	02	0	-
8	9.6	5.6	9.1	76	1019.6	0	0	9	05	1	7	02	0	-
9	15.0	9.5	11.9	69	1018.8	0	0	9	06	1	7	02	1	-
10	15.8	13.3	15.3	85	1018.4	0	0	9	05	2	7	02	1	-
11	19.5	12.7	14.7	65	1015.6	7	7	6	28	1	7	02	2	-
12	15.3	14.2	16.2	93	1013.4	0	0	9	01	1	6	10	1	-
13	19.1	15.7	17.8	80	1014.8	4	2	9	27	2	7	01	1	-
14	19.2	13.3	15.3	69	1017.5	7	7	7	24	1	7	09	1	-
15	14.5	12.3	14.3	87	1015.8	0	0	9	00	0	7	02	0	-
16	18.5	15.1	17.1	80	1010.6	4	4	6	00	0	7	13	1	-
17	18.1	9.9	12.2	59	1008.9	6	6	9	24	2	7	02	1	-
18	15.5	13.8	15.8	90	1013.0	4	2	6	00	0	7	03	1	-
19	15.5	11.5	13.6	78	1011.9	1	1	9	08	2	7	01	0	-
20	16.7	16.2	18.4	97	1008.4	8	7	5	01	1	6	81	9	8.7
21	16.9	16.3	18.5	96	1006.7	7	4	5	05	2	6	10	1	-
22	14.7	13.9	15.9	94	1010.4	3	0	9	00	0	7	03	1	-
23	16.5	15.1	17.1	92	1011.9	7	7	9	00	0	7	02	2	-
24	17.1	15.1	17.1	88	1009.9	5	0	9	13	1	6	10	1	-
25	14.4	13.8	15.8	95	1011.0	8	8	9	28	1	7	01	9	0.0
26	13.0	12.5	14.4	96	1014.1	8	7	4	30	1	6	80	2	1.6
27	13.2	9.9	12.2	81	1014.0	7	7	5	31	6	7	25	1	0.0
28	13.3	12.7	14.7	95	1011.1	7	4	6	32	3	7	01	6	0.4
29	14.1	12.2	14.2	89	1015.4	0	0	9	28	3	7	02	1	-
30	15.2	11.1	13.2	77	1017.0	1	0	9	31	3	7	02	0	-
31	15.9	15.2	17.2	95	1019.2	1	1	9	00	0	7	02	8	0.4

Godz. 13

DNI	TEMPERATURA POWIETRZA T	TEMPERATURA PUNKTU ROSY T_d	PRĘŻNOŚĆ PARY WODNEJ e	WILGOTNOŚĆ WZGLĘDNA U	CIŚNIENIE ATMOSFERYCZNE P_o	ZACHMURZENIE N	N_h	h	WIATR dd	v	WIDZIALNOŚĆ V	POGODA ww	W	OPAD R
1	18.9	12.5	14.5	66	1015.9	8	8	5	06	3	7	03	6	0.0
2	25.4	13.3	15.3	47	1018.8	2	1	6	06	4	7	03	1	-
3	24.9	7.7	10.5	33	1016.1	2	1	6	36	3	8	02	1	-
4	24.9	11.8	13.8	43	1011.4	4	4	6	34	5	7	03	1	-
5	23.3	14.4	16.4	57	1012.7	6	6	8	03	4	7	03	1	-
6	23.1	12.2	14.2	50	1016.7	5	5	8	35	3	8	03	1	-
7	24.8	7.8	10.6	34	1019.4	1	1	6	08	1	8	02	0	-
8	27.4	9.0	11.5	32	1018.6	2	1	6	34	3	8	03	0	-
9	28.3	9.6	12.1	32	1018.1	3	2	6	08	4	7	03	0	-
10	29.0	10.9	13.0	33	1015.9	6	2	7	07	2	8	01	1	-
11	21.2	17.3	19.7	78	1013.3	7	7	9	21	1	6	10	8	0.5
12	26.7	14.3	16.3	48	1011.9	5	4	6	10	3	7	01	9	0.2
13	25.1	14.7	16.7	53	1017.8	5	5	6	27	4	7	01	2	-
14	24.9	14.9	16.9	54	1016.5	7	7	6	27	5	6	05	8	0.1
15	26.8	14.8	16.8	48	1012.1	5	2	6	29	6	7	02	2	-
16	24.6	10.4	12.4	40	1009.4	7	5	6	24	5	8	02	1	-
17	30.4	10.9	13.0	33	1010.2	7	7	6	26	3	6	80	1	0.0
18	24.5	10.7	12.9	41	1012.8	7	6	7	14	3	7	03	2	-
19	23.5	16.1	18.3	83	1009.4	8	5	6	08	2	6	05	2	-
20	18.9	18.0	20.6	94	1007.4	8	7	5	08	1	6	21	6	17.1
21	24.4	14.1	16.1	52	1007.4	5	5	6	06	5	7	01	1	-
22	24.1	13.2	15.2	51	1011.1	6	6	8	34	2	7	03	1	-
23	25.1	12.3	14.3	45	1011.9	5	5	6	19	3	7	02	2	-
24	29.4	16.9	19.3	47	1005.1	5	4	7	18	4	7	02	1	-
25	20.5	10.1	12.4	51	1011.8	8	5	6	35	1	7	02	2	-
26	18.3	9.8	12.1	58	1015.0	7	5	5	29	4	7	03	2	-
27	13.8	12.8	14.8	93	1008.9	8	7	2	29	5	6	63	6	13.5
28	19.9	15.8	17.9	77	1013.8	5	4	5	36	3	8	01	2	-
29	25.6	12.0	14.0	42	1015.4	3	3	7	29	5	8	03	0	-
30	20.7	16.9	19.2	78	1017.4	8	8	5	33	3	7	01	8	0.1
31	24.8	13.4	15.4	49	1019.5	5	4	6	35	2	7	03	1	-

Godz. 07

DNI	TEMPERATURA POWIETRZA T	TEMPERATURA PUNKTU ROSY T_d	PRĘŻNOŚĆ PARY WODNEJ e	WILGOTNOŚĆ WZGLĘDNA U	CIŚNIENIE ATMOSFERYCZNE P_o	ZACHMURZENIE N	N_h	h	WIATR dd	v	WIDZIALNOŚĆ V	POGODA ww	W	OPAD R
1	13.0	12.0	14.0	94	1016.3	8	6	3	34	1	6	61	2	0.0
2	20.2	15.0	17.0	72	1018.7	2	2	9	06	3	7	01	1	-
3	15.5	12.0	14.0	80	1018.2	6	0	9	01	4	6	10	1	-
4	18.0	12.0	14.0	67	1013.8	5	5	5	34	1	7	03	1	-
5	14.4	12.4	14.4	88	1012.8	8	8	4	35	3	7	03	1	-
6	14.4	10.7	12.9	79	1017.0	1	1	5	05	3	7	02	1	-
7	16.5	7.1	10.1	53	1021.1	2	1	9	08	2	7	03	0	-
8	15.9	9.0	11.5	53	1019.1	0	0	9	30	1	7	02	0	-
9	20.0	12.0	14.0	61	1019.2	0	0	9	08	1	7	02	0	-
10	20.1	13.1	15.1	64	1017.7	4	0	9	13	1	7	01	1	-
11	21.0	14.4	16.4	65	1015.0	7	7	5	25	1	6	05	2	-
12	20.4	16.9	19.2	80	1012.7	5	5	9	07	1	5	10	1	-
13	19.6	15.4	17.5	77	1017.3	6	5	9	31	1	6	10	1	-
14	22.1	14.3	16.3	61	1017.2	7	7	6	27	4	7	03	2	-
15	21.5	16.1	18.3	72	1013.0	6	6	9	20	1	6	10	1	-
16	17.8	15.0	17.0	83	1011.0	5	5	6	29	3	6	10	1	-
17	18.9	12.0	14.0	64	1009.3	2	2	9	28	6	7	02	1	-
18	17.9	15.9	18.1	88	1014.6	6	0	9	00	0	7	02	1	-
19	17.9	13.8	15.8	78	1011.0	7	6	6	09	2	6	10	1	-
20	16.8	16.3	18.5	97	1007.3	8	7	3	05	1	5	63	8	8.2
21	18.1	16.4	18.6	90	1007.1	2	2	5	02	2	6	10	1	-
22	17.2	14.0	16.0	81	1011.5	1	1	9	34	1	7	02	0	-
23	18.1	16.1	18.3	88	1012.2	8	8	6	00	0	6	10	2	-
24	20.3	15.5	17.6	74	1008.2	1	0	9	15	2	5	10	0	-
25	15.7	13.6	15.6	87	1011.7	6	1	9	29	1	6	10	2	-
26	13.1	12.3	14.3	94	1014.7	7	1	5	29	2	6	10	8	0.6
27	12.7	12.1	14.2	96	1011.2	8	7	2	26	5	6	61	8	4.6
28	15.0	13.5	15.5	91	1012.1	7	1	4	31	2	6	10	2	-
29	16.9	13.7	15.7	81	1015.3	0	0	9	31	3	7	02	0	-
30	16.4	15.2	17.3	93	1016.7	8	7	4	31	2	6	61	1	0.0
31	16.1	15.1	17.1	94	1020.0	7	3	9	00	0	6	10	1	-

Godz. 19

DNI	TEMPERATURA POWIETRZA T	TEMPERATURA PUNKTU ROSY T_d	PRĘŻNOŚĆ PARY WODNEJ e	WILGOTNOŚĆ WZGLĘDNA U	CIŚNIENIE ATMOSFERYCZNE P_o	ZACHMURZENIE N	N_h	h	WIATR dd	v	WIDZIALNOŚĆ V	POGODA ww	W	OPAD R
1	19.3	15.8	17.9	79	1015.8	7	7	6	02	4	7	02	2	-
2	22.9	14.6	16.6	59	1018.0	4	1	6	01	4	8	03	0	-
3	24.2	10.7	12.9	43	1014.3	2	2	9	06	3	7	03	0	-
4	23.7	11.8	13.8	47	1010.5	0	0	9	03	5	7	01	0	-
5	19.7	11.4	13.5	59	1013.6	1	0	9	03	5	8	01	1	-
6	21.8	9.3	11.7	45	1017.0	1	1	6	01	5	8	01	1	-
7	24.6	8.9	11.4	37	1018.2	1	0	9	03	1	8	01	0	-
8	25.2	11.0	13.1	42	1017.9	7	0	9	06	3	8	02	1	-
9	26.8	11.2	13.3	38	1017.7	6	1	8	04	2	8	01	1	-
10	27.6	11.9	13.9	37	1014.4	7	7	9	06	1	7	01	1	-
11	23.7	16.9	19.3	66	1012.5	7	2	7	08	1	6	29	2	-
12	23.6	16.8	19.1	66	1012.5	6	3	7	17	1	7	29	1	-
13	24.7	14.6	16.6	54	1016.5	7	7	6	27	3	7	03	1	-
14	25.1	13.9	15.9	50	1015.6	1	1	7	33	3	8	01	8	0.0
15	25.1	14.1	16.1	51	1011.1	6	5	8	31	1	7	03	1	-
16	23.4	10.5	12.7	45	1007.7	7	2	6	26	4	8	01	2	-
17	18.5	15.1	17.1	80	1011.5	7	7	5	26	3	7	02	8	5.1
18	23.7	11.1	13.2	45	1011.3	2	0	9	11	2	8	01	1	-
19	19.7	15.8	17.9	78	1008.7	7	5	6	03	2	6	10	2	-
20	18.9	18.2	20.9	95	1006.6	7	7	4	00	0	6	25	2	4.4
21	23.3	15.8	17.9	62	1009.3	7	7	6	33	5	8	03	2	-
22	22.0	14.8	16.8	63	1010.6	6	6	5	30	1	7	03	1	-
23	24.6	14.3	16.3	53	1009.6	2	0	9	23	1	6	05	1	-
24	18.1	17.0	19.4	93	1006.5	8	8	5	29	3	6	95	2	1.9
25	14.7	12.5	14.5	87	1012.2	8	6	5	34	1	6	10	8	0.5
26	17.7	8.6	11.2	55	1015.6	6	2	5	28	4	8	01	2	-
27	15.0	14.0	16.0	93	1008.3	8	7	2	31	8	7	02	6	2.6
28	18.7	16.0	18.2	85	1014.8	6	6	5	35	3	8	03	1	-
29	24.1	13.6	15.6	52	1015.7	1	1	7	32	1	8	01	0	-
30	21.9	16.6	18.9	72	1017.5	6	5	6	03	1	7	03	1	-
31	22.9	16.0	18.2	65	1018.6	6	3	6	02	3	7	03	1	-

Godz. 01

DNI	TEMPERATURA POWIETRZA T	TEMPERATURA PUNKTU ROSY T_d	PRĘŻNOŚĆ PARY WODNEJ e	WILGOTNOŚĆ WZGLĘDNA U	CIŚNIENIE ATMOSFERYCZNE P_o	ZACHMURZENIE N	N_h	h	WIATR dd	v	WIDZIALNOŚĆ V	POGODA ww	W	OPAD R
1	11.2	9.8	12.1	91	1019.4	5	0	9	02	4	7	03	1	–
2	14.4	13.4	15.4	93	1018.8	8	8	5	36	6	6	10	2	–
3	15.8	12.5	14.5	80	1019.6	5	5	5	04	3	7	02	1	–
4	18.1	13.2	15.2	73	1015.1	7	7	6	02	3	7	02	2	–
5	15.4	12.7	14.7	84	1012.7	0	0	9	05	6	7	02	0	–
6	11.9	5.9	9.3	67	1016.3	0	0	9	03	5	7	02	0	–
7	12.4	7.0	10.0	70	1019.4	0	0	9	05	4	7	02	0	–
8	16.2	6.8	9.9	54	1018.5	0	0	9	08	2	8	02	0	–
9	17.8	8.5	11.1	54	1017.8	0	0	9	08	3	8	02	0	–
10	21.7	10.4	12.6	48	1016.9	8	8	9	14	1	7	02	2	–
11	17.8	15.7	17.8	87	1015.1	0	0	9	19	1	6	10	9	0.0
12	18.8	14.7	16.7	77	1013.0	3	3	5	11	5	6	10	1	–
13	18.5	13.6	15.6	73	1016.7	3	3	9	32	2	7	03	1	–
14	19.2	14.8	16.8	76	1017.9	8	8	6	23	1	6	10	2	–
15	20.4	15.6	17.7	74	1013.9	3	3	5	15	2	7	03	0	–
16	18.5	14.5	16.5	78	1012.5	0	0	9	29	2	6	10	0	–
17	17.2	11.5	13.6	70	1009.9	7	5	6	26	5	7	03	2	–
18	14.8	13.4	15.4	92	1013.3	0	0	9	00	0	6	10	1	–
19	18.1	14.3	16.3	79	1009.8	8	8	9	04	3	6	10	2	–
20	17.4	16.7	19.0	96	1010.0	8	8	4	31	3	5	10	2	–
21	14.9	14.0	16.0	94	1008.8	8	3	3	36	7	6	61	8	4.7
22	17.3	14.6	16.6	84	1012.5	7	7	9	20	1	6	10	1	–
23	16.2	14.9	16.9	93	1011.9	6	6	9	22	1	7	03	2	–
24	19.2	14.0	16.0	72	1008.1	5	5	9	16	1	6	10	1	–
25	13.0	11.2	13.3	89	1011.4	2	1	9	24	3	8	10	1	–
26	13.4	11.2	13.3	86	1016.6	7	7	9	32	4	6	10	1	–
27	12.8	10.4	12.6	85	1019.4	2	2	9	28	7	7	02	1	–
28	16.5	12.8	14.8	80	1015.5	8	5	5	33	7	7	21	2	0.0
29	17.6	12.6	14.6	73	1018.5	0	0	9	34	3	7	02	0	–
30	16.2	14.3	16.3	88	1019.4	0	0	9	36	5	7	02	0	–
31	15.8	13.5	15.5	86	1020.4	2	2	9	35	4	7	02	0	–

Godz. 07

DNI	TEMPERATURA POWIETRZA T	TEMPERATURA PUNKTU ROSY T_d	PRĘŻNOŚĆ PARY WODNEJ e	WILGOTNOŚĆ WZGLĘDNA U	CIŚNIENIE ATMOSFERYCZNE P_o	ZACHMURZENIE N	N_h	h	WIATR dd	v	WIDZIALNOŚĆ V	POGODA ww	W	OPAD R
1	12.8	10.5	12.7	86	1019.0	8	8	5	36	5	6	10	2	–
2	17.2	14.2	16.2	82	1019.5	6	3	9	03	4	7	03	1	–
3	17.0	11.5	13.6	70	1019.3	1	0	9	03	2	7	01	1	–
4	18.6	12.3	14.3	66	1014.2	0	0	9	05	2	7	02	1	–
5	15.7	10.9	13.0	73	1013.4	3	0	9	09	4	7	01	1	–
6	14.9	6.4	9.6	56	1018.1	1	1	9	09	2	8	02	0	–
7	16.7	5.0	8.7	46	1020.3	0	0	9	10	3	8	02	0	–
8	19.0	9.2	11.6	52	1018.4	0	0	9	00	0	7	02	0	–
9	18.6	11.2	13.3	62	1018.1	0	0	9	15	2	7	02	0	–
10	21.0	11.6	13.7	55	1016.1	6	6	9	18	1	7	02	2	–
11	19.4	16.2	18.4	81	1014.8	8	8	9	28	2	6	10	1	–
12	18.8	15.4	17.5	85	1012.8	7	7	9	18	1	6	10	1	–
13	16.8	13.5	15.5	81	1019.7	7	2	9	25	2	6	10	2	–
14	19.5	15.9	18.1	80	1017.3	3	1	9	20	3	6	10	8	0.1
15	22.2	16.6	18.9	71	1012.5	6	6	9	27	3	6	10	8	0.0
16	17.1	13.9	15.9	81	1012.1	0	0	9	24	2	6	10	0	–
17	16.2	12.7	14.7	80	1010.4	8	3	5	26	5	7	03	8	0.0
18	15.5	14.6	16.6	94	1013.4	5	0	9	15	1	6	10	1	–
19	16.6	16.3	18.5	95	1009.7	8	8	8	00	0	5	61	9	10.0
20	16.9	16.2	18.4	96	1009.1	8	7	3	35	4	5	61	6	3.0
21	15.9	13.8	15.8	87	1009.7	7	4	4	04	7	6	10	8	0.1
22	16.5	15.1	17.1	92	1012.5	1	1	9	29	3	6	10	1	–
23	17.0	15.8	17.9	93	1011.2	7	4	5	22	3	6	10	2	–
24	19.2	15.1	17.1	78	1006.0	3	0	9	20	2	6	10	1	–
25	13.1	11.1	13.2	87	1011.8	7	7	5	36	3	6	10	1	–
26	12.6	10.9	13.0	89	1018.3	3	3	9	32	5	6	10	1	–
27	12.9	11.0	13.1	88	1018.1	7	7	9	32	5	7	01	1	–
28	16.3	13.8	15.8	85	1016.2	7	7	9	32	5	7	01	2	–
29	16.3	12.6	14.6	79	1018.3	0	0	9	33	4	7	02	0	–
30	15.6	15.1	17.1	97	1019.6	8	8	4	35	4	6	10	1	–
31	14.6	14.4	16.4	99	1021.1	8	8	9	33	2	4	10	4	–

Godz. 13

1	14.2	11.4	13.5	83	1018.3	8	8	4	34	8	6	10	2	–
2	24.2	15.1	17.1	57	1019.9	7	3	5	03	4	7	03	2	–
3	25.1	7.4	10.3	32	1017.4	5	1	6	03	2	8	03	1	–
4	25.4	11.3	13.4	42	1012.7	3	3	6	05	4	7	02	0	–
5	25.3	10.6	12.8	40	1013.0	6	1	6	06	4	7	03	1	–
6	23.9	3.0	7.6	26	1017.7	2	0	9	05	5	8	02	0	–
7	25.8	7.8	10.6	32	1019.3	2	1	7	18	1	8	02	0	–
8	28.0	9.3	11.7	31	1017.7	1	1	6	32	3	8	02	0	–
9	30.5	9.9	12.2	28	1016.8	2	1	7	18	2	8	02	0	–
10	27.7	15.0	17.0	46	1014.9	7	7	9	24	1	7	02	2	–
11	26.5	13.0	15.0	43	1014.2	2	2	5	33	6	6	05	1	–
12	24.0	16.1	18.3	61	1013.4	5	2	6	25	7	7	03	2	–
13	24.0	13.7	15.7	53	1018.8	5	5	6	25	5	6	05	2	–
14	24.7	15.5	17.6	57	1016.9	7	7	5	30	5	7	02	1	–
15	27.5	12.9	14.9	40	1013.3	5	2	6	28	5	8	03	2	–
16	23.6	11.0	13.1	45	1009.9	6	5	6	26	7	8	02	1	–
17	19.8	14.8	16.8	73	1011.6	7	7	5	30	4	7	03	8	0.0
18	25.8	12.9	14.9	45	1011.0	6	5	5	13	5	7	03	2	–
19	18.0	17.2	19.6	95	1010.0	8	2	4	32	2	5	25	6	0.1
20	17.8	17.1	19.6	96	1008.9	8	6	2	36	3	6	63	6	6.4
21	21.1	14.1	16.1	64	1010.5	7	4	5	02	6	6	05	8	0.0
22	21.3	15.9	18.1	71	1012.4	7	5	5	27	4	7	01	1	–
23	24.8	13.7	15.7	50	1009.7	6	1	6	24	4	6	05	1	–
24	20.4	19.5	22.7	94	1005.4	8	8	5	25	5	6	17	8	3.0
25	18.8	10.0	12.3	57	1012.2	4	3	5	12	3	7	01	8	0.0
26	18.6	9.2	11.6	54	1019.2	6	5	5	32	7	8	01	9	4.2
27	18.3	10.9	13.0	62	1018.9	7	1	5	30	9	7	02	6	0.0
28	23.3	14.9	16.9	60	1017.2	4	2	5	34	8	8	03	1	–
29	24.9	11.8	13.8	43	1018.3	1	1	6	36	5	8	03	0	–
30	24.9	15.1	17.0	54	1019.1	5	3	5	34	4	7	03	1	–
31	23.7	12.9	14.9	51	1021.5	2	1	5	04	6	7	02	1	–

Godz. 19

1	17.0	14.2	16.2	84	1018.1	8	8	4	01	6	6	10	8	0.0
2	25.1	15.3	17.4	54	1018.2	4	4	6	03	5	7	03	1	–
3	23.6	11.9	13.9	47	1015.1	7	6	6	36	3	7	03	2	–
4	24.4	9.5	11.9	39	1011.3	0	0	9	03	4	7	01	0	–
5	23.6	11.2	13.3	45	1013.3	1	1	6	02	6	7	01	1	–
6	23.4	5.6	9.1	32	1017.2	1	0	9	03	4	8	01	0	–
7	27.2	7.5	10.4	29	1017.4	1	0	9	03	2	8	02	0	–
8	28.4	10.5	12.7	33	1016.4	2	1	7	14	1	8	02	0	–
9	28.0	9.8	12.1	32	1015.6	6	3	9	16	3	8	01	1	–
10	21.3	15.9	18.1	71	1014.5	7	7	5	17	3	6	17	8	0.4
11	25.7	13.3	15.3	46	1012.4	4	1	5	04	1	7	05	0	–
12	23.6	14.4	16.4	56	1014.1	4	2	6	32	3	7	01	1	–
13	21.1	14.5	16.5	66	1017.7	8	8	6	36	3	6	05	2	–
14	26.8	14.8	18.8	48	1014.8	0	0	9	00	0	8	02	1	–
15	20.8	16.7	19.0	77	1011.7	3	1	6	07	2	7	01	9	5.0
16	22.0	9.8	12.1	46	1009.1	6	1	6	29	7	7	01	2	–
17	19.6	13.0	15.0	66	1012.2	5	5	9	29	3	7	02	8	0.4
18	23.3	12.5	14.5	50	1004.7	7	7	9	18	3	7	02	2	–
19	19.8	17.2	19.6	85	1009.8	8	2	5	36	1	5	10	9	0.2
20	16.6	16.1	18.3	97	1008.4	8	8	4	36	6	6	60	6	63.9
21	20.2	15.8	18.0	77	1011.5	6	0	9	33	6	7	01	1	–
22	21.4	12.2	14.2	56	1011.3	6	3	9	32	3	7	01	2	–
23	24.1	14.6	16.6	56	1007.9	5	3	9	20	4	6	05	2	–
24	17.6	12.8	14.8	74	1009.0	8	8	5	29	3	7	02	9	0.0
25	15.2	11.6	13.7	80	1014.4	5	2	5	25	2	7	03	9	6.5
26	18.4	6.9	10.0	47	1015.4	3	2	6	33	6	8	01	1	–
27	16.6	12.6	14.6	78	1015.7	8	8	8	30	5	7	60	6	6.0
28	25.0	11.4	13.5	48	1017.8	1	0	9	01	4	8	01	1	–
29	23.2	15.2	17.2	74	1018.1	0	0	9	36	4	8	02	0	–
30	23.4	12.2	14.2	49	1019.1	4	1	6	32	6	8	01	1	–
31	23.2	15.5	17.6	62	1020.5	2	1	6	34	3	7	01	8	–

Godz. 01

DNI	TEMPERATURA POWIETRZA T	TEMPERATURA PUNKTU ROSY T_d	PRĘŻNOŚĆ PARY WODNEJ e	WILGOTNOŚĆ WZGLĘDNA U	CIŚNIENIE ATMOSFERYCZNE P_o	ZACHMURZENIE N	N_h	h	WIATR dd	v	WIDZIALNOŚĆ V	POGODA ww	W	OPAD R
1	11.4	10.4	12.6	94	1018.4	7	4	9	33	3	7	01	1	–
2	16.4	14.5	16.5	89	1018.1	7	7	6	02	4	7	02	2	–
3	15.4	12.1	14.1	81	1015.6	0	0	9	03	3	8	01	0	–
4	18.5	11.8	13.8	65	1014.7	7	7	9	04	3	7	02	2	–
5	15.5	11.5	13.6	78	1012.5	0	0	9	05	5	7	02	0	–
6	12.9	8.9	11.4	77	1015.9	0	0	9	05	3	7	02	0	–
7	12.6	6.4	9.6	66	1020.2	0	0	9	00	0	8	02	0	–
8	16.0	8.6	11.2	62	1019.5	0	0	9	07	1	7	02	0	–
9	16.8	9.5	11.9	63	1019.2	0	0	9	07	4	7	02	0	–
10	19.9	11.0	13.1	56	1018.2	0	0	9	08	3	7	01	0	–
11	20.2	14.5	16.5	70	1015.9	8	8	7	12	2	7	95	2	0.0
12	17.1	15.7	17.8	92	1013.6	0	0	9	06	2	7	01	1	–
13	17.3	14.3	16.3	82	1017.0	0	0	9	26	2	7	01	1	–
14	19.4	14.9	16.9	75	1018.7	7	7	9	22	2	6	60	2	0.0
15	21.2	15.2	17.3	69	1015.3	0	0	9	12	3	7	02	0	–
16	17.7	14.3	16.3	80	1012.4	1	1	7	26	3	7	03	1	–
17	17.4	9.8	12.1	61	1010.9	6	6	9	21	4	7	02	2	–
18	14.7	12.4	14.4	86	1013.9	0	0	9	23	2	6	10	1	–
19	19.8	13.7	15.7	68	1010.5	8	8	9	12	4	7	03	2	–
20	17.3	16.8	19.1	97	1009.8	8	8	3	27	4	4	61	8	0.8
21	16.4	15.8	17.9	96	1007.6	8	8	5	32	6	6	10	9	0.3
22	15.1	13.9	15.9	93	1012.2	1	1	9	29	3	6	10	1	–
23	17.2	15.6	17.7	91	1012.4	7	7	7	00	0	6	10	2	–
24	18.3	15.2	17.3	82	1010.1	3	0	9	16	1	6	10	1	–
25	14.2	13.0	15.0	93	1012.2	7	5	9	20	1	7	01	2	–
26	12.5	11.5	13.6	94	1016.1	7	4	7	29	4	7	03	1	–
27	13.2	9.7	12.0	79	1018.5	3	3	6	26	7	8	02	1	–
28	14.7	13.9	15.9	94	1013.7	8	6	4	30	7	7	60	6	15.7
29	13.6	11.9	13.9	89	1018.4	0	0	9	28	4	8	02	0	–
30	15.4	14.3	16.3	93	1018.8	0	0	9	30	3	7	02	0	–
31	15.2	14.6	16.6	96	1019.8	0	0	9	33	2	7	02	1	–

Godz. 07

DNI	TEMPERATURA POWIETRZA T	TEMPERATURA PUNKTU ROSY T_d	PRĘŻNOŚĆ PARY WODNEJ e	WILGOTNOŚĆ WZGLĘDNA U	CIŚNIENIE ATMOSFERYCZNE P_o	ZACHMURZENIE N	N_h	h	WIATR dd	v	WIDZIALNOŚĆ V	POGODA ww	W	OPAD R
1	11.9	10.0	12.3	89	1017.7	8	8	4	33	5	7	02	2	–
2	17.3	14.3	16.3	82	1018.6	7	7	9	04	4	7	02	6	0.0
3	17.2	9.0	11.5	59	1019.0	2	0	9	05	4	8	02	0	–
4	19.8	10.9	13.0	56	1018.8	2	1	7	08	3	7	02	1	–
5	13.4	12.1	14.1	92	1013.5	8	8	2	06	4	6	10	1	–
6	15.0	9.5	11.9	69	1017.7	1	0	9	04	4	7	02	0	–
7	16.8	6.2	9.5	50	1020.6	0	0	9	00	0	8	02	0	–
8	20.2	12.3	14.3	61	1015.4	0	0	9	00	0	8	05	0	–
9	21.4	10.3	12.5	50	1018.1	0	0	9	12	1	8	02	0	–
10	22.1	12.1	14.1	53	1017.0	4	1	8	12	3	6	05	1	–
11	18.2	16.9	19.3	93	1015.3	7	3	6	25	1	6	10	9	12.0
12	19.9	16.4	18.6	80	1013.0	5	0	9	19	2	6	10	1	–
13	17.4	14.7	16.7	84	1018.9	6	6	9	27	3	6	10	1	–
14	19.5	15.0	17.0	75	1018.3	8	4	7	21	2	6	10	6	0.0
15	21.4	15.8	18.0	71	1013.3	7	6	7	22	3	7	03	1	–
16	19.2	11.9	13.9	63	1012.7	3	1	8	25	4	8	01	1	–
17	17.8	11.2	13.3	66	1011.3	6	6	9	26	7	7	03	2	–
18	17.5	13.9	15.9	79	1014.4	8	0	9	14	1	5	10	1	–
19	16.8	16.2	18.4	96	1010.4	8	3	6	34	2	6	21	9	13.8
20	16.8	16.3	18.5	97	1008.4	8	8	2	35	4	5	61	6	7.8
21	16.5	15.2	17.3	93	1008.5	4	4	4	33	5	6	10	2	–
22	17.9	15.1	17.1	83	1012.8	4	4	9	29	4	6	10	0	–
23	16.8	15.5	17.6	93	1012.7	8	8	7	20	2	5	10	2	–
24	19.4	15.1	17.1	76	1007.7	0	0	9	16	3	6	10	1	–
25	14.2	11.9	13.9	85	1012.2	5	0	9	21	2	7	01	2	–
26	13.8	11.8	13.8	87	1017.8	6	2	7	29	6	6	10	8	0.5
27	13.2	10.4	12.6	83	1016.8	8	6	6	26	7	7	03	1	–
28	15.3	15.0	17.0	98	1014.5	8	7	3	30	7	6	21	5	1.3
29	16.8	13.5	15.5	81	1017.8	0	0	9	26	5	8	02	0	–
30	14.6	14.3	16.2	98	1019.1	7	7	2	34	4	3	42	1	–
31	14.8	14.5	16.5	98	1020.6	4	4	2	33	2	6	10	1	–

Godz. 13

1	14.8	12.5	14.5	86	1017.6	8	6	4	33	5	7	60	2	0.0
2	26.7	12.1	14.1	40	1018.7	2	1	7	06	6	8	02	1	–
3	26.1	9.9	9.3	27	1016.8	3	1	7	03	5	8	03	0	–
4	25.1	11.5	13.6	42	1012.1	5	5	7	99	3	7	01	1	–
5	24.8	10.5	12.7	41	1013.0	5	2	5	36	6	7	02	1	–
6	22.9	0.4	6.3	22	1017.7	1	0	9	35	5	8	02	0	–
7	26.0	5.3	8.9	27	1020.0	2	0	9	09	5	8	03	0	–
8	28.6	7.5	10.4	26	1018.7	1	1	8	99	2	7	02	0	–
9	29.4	8.5	11.1	27	1018.2	2	2	7	13	4	8	02	0	–
10	22.2	16.2	18.4	69	1016.4	7	4	8	10	5	7	17	8	2.7
11	25.9	16.4	18.6	55	1014.7	5	5	6	04	1	6	05	2	–
12	25.7	13.3	15.3	46	1013.0	7	7	9	27	5	7	03	1	–
13	23.8	12.5	14.5	49	1019.1	8	3	6	28	8	7	02	1	–
14	26.4	15.4	17.5	51	1017.3	5	4	6	24	7	7	05	6	0.0
15	27.8	12.9	14.9	40	1013.6	7	5	7	26	8	7	02	2	–
16	23.5	9.4	11.8	41	1010.8	7	6	7	24	8	7	03	1	–
17	22.4	10.6	12.8	48	1011.7	6	6	6	27	8	7	03	2	–
18	24.9	12.0	14.0	44	1012.8	7	3	6	09	4	6	05	2	–
19	21.4	17.4	19.9	88	1010.2	8	3	5	28	4	6	10	2	–
20	17.8	17.3	19.7	96	1007.3	8	6	4	27	2	6	80	6	5.1
21	24.0	16.4	18.7	82	1008.6	6	6	6	32	6	7	02	2	–
22	23.4	15.0	17.0	80	1012.4	7	7	6	29	4	6	17	1	–
23	24.1	12.6	14.6	49	1011.4	4	4	7	21	5	7	03	2	–
24	28.6	15.1	17.1	44	1004.9	4	3	7	20	4	7	03	1	–
25	15.4	10.1	12.4	71	1013.0	8	5	6	00	0	7	25	2	0.0
26	14.8	11.6	13.7	81	1019.1	6	2	5	32	7	8	25	2	1.0
27	13.9	12.6	14.0	89	1015.4	8	8	5	26	7	7	81	6	1.5
28	21.2	15.2	17.3	69	1013.5	7	4	4	32	6	7	03	8	0.2
29	20.2	15.4	17.6	46	1011.2	4	4	6	29	7	8	03	0	–
30	22.1	15.9	18.1	68	1018.9	7	1	6	01	4	7	01	4	–
31	24.9	14.9	16.9	54	1020.5	4	4	5	31	2	7	03	1	–

Godz. 19

1	17.8	13.5	15.5	77	1016.8	8	2	7	33	4	8	02	6	0.0
2	25.2	13.3	15.3	48	1017.7	2	1	9	04	5	8	01	0	–
3	24.7	11.4	13.5	43	1014.8	5	2	7	31	2	8	01	1	–
4	25.6	9.4	11.8	36	1010.5	2	2	8	02	3	7	01	1	–
5	23.4	11.6	13.7	47	1013.2	2	1	9	03	6	7	01	1	–
6	23.7	4.1	8.2	28	1017.3	2	1	9	36	4	8	01	0	–
7	26.5	4.4	8.4	24	1018.2	1	0	9	24	3	8	02	0	–
8	27.6	9.5	11.9	33	1017.2	2	2	9	12	2	7	02	0	–
9	28.5	9.8	12.1	31	1016.7	3	1	7	11	5	7	01	0	–
10	20.6	14.6	16.6	68	1015.4	8	2	7	00	0	7	02	9	–
11	26.6	12.6	14.6	41	1012.9	4	1	7	29	3	7	01	1	–
12	25.0	15.0	17.0	54	1013.7	7	7	9	28	4	7	01	1	–
13	24.2	12.2	14.2	47	1018.0	7	7	7	25	2	7	02	2	–
14	26.8	15.9	18.1	51	1015.8	0	0	9	31	3	7	02	1	–
15	26.0	15.6	17.7	53	1012.1	7	2	9	24	3	7	02	2	–
16	22.8	9.9	12.2	44	1009.2	5	3	7	25	6	7	01	1	–
17	21.2	12.0	14.0	56	1012.5	7	7	7	29	5	7	02	1	–
18	23.8	13.1	15.1	51	1010.8	8	1	6	13	4	5	05	1	–
19	19.6	16.8	19.1	84	1010.3	8	3	5	30	3	6	10	2	–
20	18.5	17.7	20.3	95	1006.9	7	2	4	28	2	6	10	8	5.2
21	19.6	15.5	17.6	77	1010.4	7	4	6	30	2	7	01	9	–
22	21.9	16.9	19.2	74	1011.8	6	2	6	25	3	6	10	9	1.2
23	24.3	14.6	16.6	55	1009.6	3	0	9	16	2	7	02	1	–
24	18.1	14.2	16.2	79	1008.8	7	1	4	28	5	7	01	9	0.4
25	14.2	10.7	12.9	80	1014.2	8	3	7	29	6	7	02	2	–
26	18.1	8.0	10.7	51	1018.6	5	1	6	30	6	8	02	2	–
27	14.2	13.2	15.2	93	1014.4	8	6	4	32	8	6	61	8	8.2
28	21.6	11.1	13.2	51	1016.8	2	1	8	33	5	8	01	1	–
29	24.2	13.0	15.0	49	1016.8	0	0	9	30	4	8	01	1	–
30	18.2	17.3	19.7	94	1019.0	7	3	6	07	1	7	25	9	3.7
31	23.2	16.4	18.6	65	1019.4	5	3	7	02	1	8	01	1	–

Godz. 01

DNI	TEMPERATURA POWIETRZA	TEMPERATURA PUNKTU ROSY	PRĘŻNOŚĆ PARY WODNEJ	WILGOTNOŚĆ WZGLĘDNA	CIŚNIENIE ATMOSFERYCZNE	ZACHMURZENIE			WIATR		WIDZIALNOŚĆ	POGODA		OPAD
	T	T_d	e	U	P_o	N	N_h	h	dd	v	V	ww	W	R
1	12.7	10.9	13.0	89	1015.4	2	0	9	04	3	7	01	1	-
2	17.4	13.8	15.8	80	1015.8	7	6	6	06	7	7	21	2	0.0
3	15.6	12.2	14.2	80	1017.1	4	4	9	02	3	8	03	0	-
4	16.7	12.6	14.6	77	1013.5	2	2	9	36	4	8	01	1	-
5	14.1	11.7	13.7	85	1010.8	0	0	9	34	2	7	01	0	-
6	16.9	10.8	13.0	67	1013.1	3	2	9	03	6	8	03	1	-
7	13.8	8.2	10.9	69	1018.8	1	1	9	05	3	8	02	0	-
8	12.1	9.4	11.8	83	1019.5	2	0	9	00	0	6	03	0	-
9	15.4	9.9	12.2	70	1016.1	2	0	9	34	1	7	02	0	-
10	16.2	11.6	13.7	74	1018.3	1	1	9	13	2	7	03	0	-
11	16.6	15.2	17.2	92	1016.0	3	0	9	18	1	7	02	1	-
12	16.5	15.6	17.7	94	1014.0	3	0	9	11	3	7	01	9	0.5
13	20.1	15.1	17.1	73	1014.0	7	4	7	30	2	7	03	1	-
14	16.7	14.5	16.5	87	1018.7	3	3	9	26	3	7	03	1	-
15	17.2	16.6	18.9	96	1016.1	4	4	7	29	1	6	10	8	0.0
16	19.0	18.1	20.8	94	1011.4	5	1	6	17	2	7	03	9	0.0
17	17.6	10.5	12.7	64	1009.9	2	1	9	25	5	7	01	1	-
18	12.6	11.5	13.6	94	1013.8	2	0	9	25	2	7	02	8	0.0
19	18.2	14.9	16.9	81	1012.6	3	2	7	14	3	7	01	1	-
20	17.1	16.5	18.8	96	1007.6	8	7	4	04	4	6	95	9	10.0
21	13.8	12.6	14.6	98	1007.0	2	2	9	19	1	4	10	0	-
22	16.2	14.9	16.9	93	1009.0	6	6	9	35	3	7	03	1	-
23	15.6	13.9	15.9	90	1012.4	0	0	9	28	2	7	02	0	-
24	17.8	16.4	18.7	92	1011.5	1	0	9	13	2	7	01	8	0.0
25	17.5	16.9	19.3	96	1009.6	8	6	5	27	4	6	25	9	2.3
26	12.5	12.0	14.0	96	1012.9	7	6	2	28	4	6	60	6	3.6
27	12.8	9.5	11.9	81	1013.6	7	4	4	27	8	7	02	8	1.7
28	14.1	13.5	15.5	95	1008.1	7	7	3	31	5	7	02	6	9.0
29	17.6	16.2	18.4	92	1012.3	8	8	4	31	6	7	02	1	-
30	15.1	13.1	15.1	88	1015.6	6	6	7	29	3	8	02	1	-
31	15.0	13.5	15.5	91	1018.4	3	0	9	33	1	7	02	1	-

Godz. 07

DNI	TEMPERATURA POWIETRZA	TEMPERATURA PUNKTU ROSY	PRĘŻNOŚĆ PARY WODNEJ	WILGOTNOŚĆ WZGLĘDNA	CIŚNIENIE ATMOSFERYCZNE	ZACHMURZENIE			WIATR		WIDZIALNOŚĆ	POGODA		OPAD
	T	T_d	e	U	P_o	N	N_h	h	dd	v	V	ww	W	R
1	14.2	12.3	14.3	89	1014.1	7	7	4	02	4	7	03	1	-
2	18.5	13.8	15.8	74	1017.1	1	0	9	05	5	7	02	1	-
3	19.5	14.0	16.0	71	1016.2	1	1	7	02	1	8	02	0	-
4	18.2	11.3	13.4	64	1013.1	1	1	9	01	2	8	02	0	-
5	18.8	12.2	14.2	66	1011.6	1	1	9	01	1	7	01	0	-
6	16.5	10.3	12.6	67	1014.9	3	2	9	36	3	8	02	0	-
7	18.5	8.1	10.8	51	1020.0	1	0	9	06	2	8	01	0	-
8	18.9	11.3	13.4	61	1019.3	1	1	9	29	1	7	02	0	-
9	19.5	12.0	14.0	62	1019.2	1	0	9	35	1	7	02	0	-
10	19.6	12.3	14.3	63	1017.7	1	1	9	21	2	8	02	0	-
11	20.1	14.9	16.9	72	1015.8	6	1	9	20	5	7	02	1	-
12	19.0	15.9	18.1	82	1014.0	1	0	9	15	3	7	01	1	-
13	20.4	16.1	18.3	77	1016.6	2	1	9	32	5	7	02	1	-
14	19.4	14.5	16.5	73	1016.5	7	7	6	23	2	7	03	1	-
15	20.4	17.0	19.4	81	1015.3	5	0	9	21	2	6	10	4	-
16	20.0	16.4	18.7	80	1010.9	2	1	6	27	6	7	01	1	-
17	18.4	11.2	13.3	63	1010.8	6	5	9	25	5	7	03	1	-
18	17.8	12.5	14.5	71	1014.9	3	0	9	25	1	7	03	0	-
19	19.4	15.5	17.6	79	1011.5	6	2	9	15	3	7	03	1	-
20	17.2	16.7	19.0	97	1006.8	8	7	3	05	1	6	95	6	12.0
21	14.8	14.3	16.3	97	1006.0	7	4	4	00	0	6	80	4	0.0
22	17.7	15.5	17.6	87	1010.7	3	3	9	29	2	7	02	1	-
23	18.5	15.8	18.0	84	1012.9	6	1	9	00	0	6	10	1	-
24	20.0	17.1	19.5	83	1010.5	3	0	9	16	2	7	02	1	-
25	15.4	14.3	16.3	93	1011.1	7	6	3	33	5	7	21	2	0.0
26	12.3	11.9	13.9	96	1013.6	8	6	3	28	5	6	61	6	1.3
27	12.1	11.1	13.2	94	1010.8	8	7	3	26	9	6	63	6	6.8
28	14.2	13.0	15.0	93	1009.9	8	8	3	34	9	7	02	6	0.2
29	15.5	14.6	16.6	94	1013.3	8	7	3	31	6	6	50	2	0.0
30	15.8	15.2	17.3	96	1015.2	8	7	2	01	3	6	10	6	0.8
31	18.2	15.9	17.4	83	1019.1	2	0	9	35	1	6	10	0	-

Godz. 13

1	18.3	14.5	16.5	79	1013.0	8	7	5	03	6	7	03	2	-
2	24.2	13.1	15.1	50	1017.0	2	1	7	04	7	8	02	0	-
3	25.8	10.4	12.6	38	1014.4	3	3	7	99	3	8	02	0	-
4	24.3	11.5	13.6	45	1011.2	5	4	7	33	5	8	03	1	-
5	25.0	12.0	14.0	44	1010.8	3	3	7	36	4	6	02	0	-
6	24.6	9.8	12.1	39	1015.2	4	4	7	04	3	8	02	0	-
7	25.2	4.4	8.4	26	1019.3	2	2	8	03	3	9	03	0	-
8	26.9	6.9	9.9	28	1018.7	3	1	8	99	3	7	01	0	-
9	28.4	6.8	9.9	26	1018.5	1	1	8	99	2	8	02	0	-
10	29.4	10.2	12.4	30	1016.2	3	2	8	99	3	8	02	0	-
11	23.9	16.4	18.7	63	1016.1	7	6	9	28	2	7	01	2	-
12	27.7	17.1	19.5	52	1012.6	4	4	7	14	3	8	03	0	-
13	25.2	14.0	16.0	50	1017.6	7	3	6	30	6	7	01	1	-
14	25.6	14.2	16.2	49	1017.5	6	3	6	29	6	7	02	2	-
15	30.2	16.5	18.8	44	1012.2	3	2	7	24	7	7	01	1	-
16	25.0	12.1	14.1	44	1010.6	5	4	7	30	6	8	02	1	-
17	22.4	11.3	13.4	49	1010.4	6	4	7	26	8	8	01	2	-
18	24.6	11.3	13.4	43	1013.7	7	6	7	16	3	8	02	1	-
19	25.7	15.9	18.1	55	1009.1	7	5	6	13	4	8	03	2	-
20	18.3	16.6	18.9	90	1007.4	8	4	3	00	0	6	61	9	4.1
21	20.3	15.3	17.4	73	1006.7	7	5	6	32	4	7	02	8	0.1
22	25.4	14.0	16.0	49	1010.8	4	3	6	35	4	8	03	0	-
23	24.2	16.1	18.3	60	1012.3	6	4	6	22	2	7	02	2	-
24	27.5	17.4	19.9	54	1008.3	3	3	7	19	6	8	03	0	-
25	16.5	14.4	16.4	88	1012.1	8	5	4	33	3	7	61	2	0.4
26	12.5	11.3	13.4	93	1014.8	8	8	4	33	6	7	91	6	6.6
27	12.7	11.9	13.9	94	1007.9	8	7	3	26	12	6	61	6	11.3
28	17.8	13.5	15.5	77	1012.2	7	4	5	34	4	8	03	2	-
29	23.4	16.0	18.2	63	1013.7	7	7	6	33	8	8	02	5	0.0
30	21.4	15.7	17.8	70	1016.6	6	5	5	14	2	8	01	2	-
31	25.2	14.4	16.4	52	1018.6	2	2	7	36	5	8	03	0	-

Godz. 19

1	20.9	17.1	19.5	79	1013.2	7	2	6	04	8	7	01	2	-
2	22.6	10.1	12.4	45	1016.3	1	1	8	05	5	8	02	0	-
3	23.0	13.7	15.6	56	1013.2	6	4	7	04	3	8	02	1	-
4	22.1	11.5	13.5	51	1009.8	1	1	7	35	4	8	01	1	-
5	23.1	11.0	13.1	46	1010.9	5	2	7	36	6	8	01	1	-
6	21.7	8.3	11.0	42	1015.8	3	1	7	07	4	8	02	0	-
7	22.5	4.3	8.3	31	1018.5	1	1	8	35	4	8	01	0	-
8	24.2	7.7	10.5	35	1017.5	1	0	9	04	3	8	01	0	-
9	26.6	12.7	14.6	42	1017.4	1	1	9	19	1	8	01	0	-
10	26.2	14.8	16.8	50	1014.5	6	5	8	17	2	8	03	1	-
11	23.8	15.7	17.8	60	1013.9	7	2	7	14	3	8	03	2	-
12	25.6	17.1	19.5	59	1012.1	2	1	7	16	2	7	02	9	-
13	22.5	15.2	17.2	63	1017.0	5	2	6	31	2	7	01	1	-
14	23.5	17.0	19.4	67	1019.8	8	8	6	33	4	7	80	1	0.1
15	24.7	17.7	20.2	69	1011.6	6	1	6	01	4	7	01	9	0.2
16	21.8	12.6	14.8	56	1009.6	5	2	9	25	3	8	01	2	-
17	20.1	12.2	14.2	61	1011.6	1	1	7	29	4	8	01	1	-
18	23.0	13.0	15.0	54	1011.9	7	6	7	05	1	7	02	2	-
19	24.7	15.8	18.0	57	1006.4	7	6	6	10	4	8	29	2	-
20	17.7	16.4	18.7	93	1007.0	6	1	6	26	1	6	10	6	9.6
21	19.6	15.4	17.5	77	1007.2	4	1	8	36	3	8	03	1	-
22	22.4	16.1	18.3	68	1010.7	2	1	7	30	3	8	02	0	-
23	23.8	17.0	19.4	66	1010.7	7	5	6	18	2	7	03	1	-
24	25.4	17.4	19.8	61	1005.6	5	3	7	18	3	7	03	1	-
25	12.9	11.9	13.9	94	1011.9	8	5	5	02	2	6	61	6	9.7
26	14.9	12.6	14.6	86	1014.4	8	3	4	28	3	7	75	2	0.6
27	13.6	13.0	15.0	97	1006.6	8	7	2	28	6	5	61	6	4.8
28	18.5	15.1	17.1	88	1012.5	6	1	6	30	3	8	81	2	-
29	20.3	11.9	13.9	58	1014.4	3	2	9	34	4	8	01	1	-
30	20.6	15.6	17.7	73	1017.2	3	1	9	11	4	7	01	1	-
31	21.8	14.9	16.9	61	1017.7	1	1	9	05	3	8	02	0	-

Godz. 01

DNI	TEMPERATURA POWIETRZA T	TEMPERATURA PUNKTU ROSY T_d	PRĘŻNOŚĆ PARY WODNEJ e	WILGOTNOŚĆ WZGLĘDNA U	CIŚNIENIE ATMOSFERYCZNE P_o	ZACHMURZENIE N	N_h	h	WIATR dd	v	WIDZIALNOŚĆ V	POGODA ww	W	OPAD R
1	11.8	11.4	13.5	97	1014.0	8	8	5	32	1	6	10	1	–
2	15.7	12.8	14.8	83	1015.3	0	0	9	04	3	7	02	1	–
3	14.8	13.8	15.8	93	1016.4	6	6	5	01	1	7	02	1	–
4	15.5	14.0	16.0	91	1011.5	4	4	5	30	1	7	02	1	–
5	14.8	12.8	14.8	86	1009.4	0	0	9	31	2	7	02	1	–
6	14.2	13.2	15.2	93	1011.7	0	0	9	32	1	7	02	0	–
7	12.4	11.2	13.3	93	1017.5	3	0	9	33	1	7	02	1	–
8	13.4	11.6	13.7	89	1019.2	0	0	9	00	0	7	02	0	–
9	13.2	11.6	13.7	91	1018.9	0	0	9	30	1	7	02	0	–
10	16.1	14.0	16.0	87	1018.8	0	0	9	16	1	7	02	0	–
11	16.7	15.1	17.1	91	1017.6	0	0	9	10	1	7	02	0	–
12	17.5	14.3	16.3	81	1015.7	0	0	9	11	3	7	02	9	–
13	17.5	15.7	17.8	89	1014.5	0	0	9	00	0	7	02	0	–
14	17.3	15.2	17.2	87	1017.7	8	8	5	25	1	7	02	1	–
15	19.5	17.8	20.4	90	1015.9	8	8	5	24	1	6	10	1	–
16	18.9	18.6	21.4	98	1012.5	3	3	5	00	0	6	10	9	0.5
17	16.3	14.7	16.7	91	1009.3	4	4	5	17	1	7	01	1	–
18	13.2	11.9	13.9	92	1012.9	0	0	9	26	1	6	10	1	–
19	16.9	14.7	16.7	87	1013.8	7	7	5	13	1	7	02	2	–
20	17.6	15.4	17.5	87	1007.3	8	8	9	05	6	7	02	2	–
21	16.6	14.1	16.1	97	1007.3	8	8	5	18	1	5	10	1	–
22	15.3	14.8	16.8	97	1007.2	6	6	5	29	2	7	02	2	–
23	14.2	13.2	15.2	93	1011.6	1	1	9	21	1	7	02	1	–
24	17.2	15.9	18.1	93	1012.6	8	8	5	15	1	7	02	1	–
25	18.7	16.2	18.4	86	1007.7	2	2	9	16	2	7	02	1	–
26	11.4	11.0	13.1	98	1008.1	8	6	3	30	7	6	63	8	16.5
27	11.8	10.4	12.6	91	1011.7	8	8	4	24	3	6	61	6	1.5
28	12.8	12.2	14.2	95	1006.1	8	8	4	24	1	7	02	6	1.7
29	14.8	14.5	16.5	98	1006.2	8	8	4	27	5	7	21	8	11.3
30	12.6	12.6	14.6	100	1016.3	8	8	4	00	0	3	44	8	0.5
31	14.6	12.9	14.9	90	1017.2	0	0	9	33	3	7	02	1	–

Godz. 07

DNI	TEMPERATURA POWIETRZA T	TEMPERATURA PUNKTU ROSY T_d	PRĘŻNOŚĆ PARY WODNEJ e	WILGOTNOŚĆ WZGLĘDNA U	CIŚNIENIE ATMOSFERYCZNE P_o	ZACHMURZENIE N	N_h	h	WIATR dd	v	WIDZIALNOŚĆ V	POGODA ww	W	OPAD R
1	15.3	14.3	16.3	93	1012.9	8	8	5	01	2	6	10	2	–
2	18.1	13.2	15.2	73	1016.3	0	0	9	03	4	7	02	0	–
3	18.0	15.2	17.2	83	1015.3	6	6	5	02	1	7	03	1	–
4	18.5	14.5	16.5	78	1010.5	1	1	9	31	2	7	01	0	–
5	18.6	15.2	17.2	80	1009.7	1	1	9	32	2	7	02	0	–
6	16.7	12.2	14.2	75	1013.2	1	0	9	31	1	7	02	0	–
7	18.9	13.4	15.4	70	1018.9	3	3	5	06	2	8	02	1	–
8	18.7	14.9	16.9	78	1018.8	3	0	9	32	2	7	03	0	–
9	18.0	13.7	15.7	77	1015.2	0	0	9	32	1	7	02	0	–
10	19.5	15.4	17.5	77	1018.0	3	3	5	00	0	7	02	0	–
11	19.1	16.0	18.2	82	1016.8	3	0	9	11	3	7	01	0	–
12	18.7	12.8	14.8	68	1015.5	5	3	9	15	4	7	01	1	–
13	19.9	17.5	20.0	86	1014.8	7	0	9	21	1	6	10	1	–
14	19.6	16.7	19.0	83	1018.2	3	3	5	00	0	7	03	1	–
15	20.2	17.8	20.4	86	1015.7	3	3	5	00	0	6	10	1	–
16	20.1	19.2	22.2	94	1010.4	7	0	9	27	1	6	10	1	–
17	18.4	13.7	15.7	74	1009.5	5	0	9	24	4	7	03	1	–
18	16.0	14.3	16.3	90	1014.9	0	0	9	00	0	6	10	1	–
19	18.9	16.4	18.7	86	1013.0	8	8	5	04	3	7	02	8	0.0
20	16.9	16.3	18.5	96	1006.6	8	8	5	10	3	6	80	2	0.6
21	14.4	14.0	16.0	98	1006.6	8	8	4	18	1	3	46	2	–
22	17.3	16.2	18.4	93	1008.9	5	5	9	32	2	6	10	1	–
23	17.7	15.2	17.2	85	1012.6	0	0	9	33	1	7	02	0	–
24	19.3	17.0	19.4	87	1011.9	7	7	5	17	2	6	10	2	–
25	17.9	16.7	19.0	93	1009.0	8	8	5	27	3	7	02	1	–
26	11.2	10.8	13.0	97	1010.5	8	8	5	25	5	7	25	6	2.4
27	11.6	11.0	13.1	95	1009.3	8	8	4	19	8	6	80	6	4.6
28	13.7	13.2	15.1	97	1006.2	8	8	4	31	4	7	02	2	–
29	13.1	12.7	14.7	98	1011.0	8	8	5	05	2	5	10	6	9.8
30	13.1	13.1	15.1	100	1016.0	4	0	9	00	0	6	10	4	–
31	17.7	15.2	17.2	85	1018.3	4	1	5	01	4	7	01	1	–

Godz. 13

1	21.7	18.3	21.0	81	1011.6	7	7	5	07	4	7	02	2	–
2	23.8	12.6	14.6	49	1015.8	3	2	6	06	7	8	03	0	–
3	24.5	12.6	14.6	47	1013.4	4	4	6	08	1	8	03	1	–
4	24.3	15.7	17.8	58	1009.2	3	3	6	31	5	8	01	0	–
5	24.8	15.1	17.1	55	1009.0	5	5	6	32	4	8	02	1	–
6	23.1	8.0	10.7	38	1014.0	2	1	7	31	4	8	02	0	–
7	23.7	10.1	12.4	42	1018.9	3	3	7	05	3	8	02	0	–
8	24.7	10.7	12.9	42	1018.2	6	3	6	21	2	8	01	1	–
9	26.0	14.5	16.5	49	1018.8	3	3	6	34	2	8	01	0	–
10	27.8	14.2	16.2	43	1016.7	3	3	7	32	1	8	01	1	–
11	27.1	15.9	18.1	51	1015.8	7	7	6	16	3	7	17	1	–
12	25.9	14.8	16.0	48	1013.9	5	5	9	14	4	8	03	1	–
13	25.2	17.4	19.9	62	1015.9	5	5	6	30	4	8	02	1	–
14	24.9	14.0	17.0	54	1017.2	5	5	6	25	1	8	03	1	–
15	28.5	16.4	18.6	48	1013.7	1	1	6	20	3	6	05	1	–
16	25.9	16.1	18.3	55	1008.9	5	5	6	24	5	8	02	1	–
17	22.3	12.0	14.0	52	1009.8	6	5	6	25	2	8	01	2	–
18	23.1	13.1	15.1	54	1014.5	7	7	6	00	0	8	03	1	–
19	24.4	16.9	19.3	63	1011.2	6	6	5	12	5	8	02	1	–
20	19.1	17.9	20.5	92	1006.9	8	8	5	01	1	6	80	2	2.2
21	20.4	14.2	16.2	67	1005.9	7	7	5	00	0	7	03	4	–
22	23.6	15.6	17.7	60	1009.1	6	6	5	34	3	8	02	2	–
23	24.3	16.0	18.2	60	1012.6	6	6	5	29	4	8	03	1	–
24	27.9	15.4	17.5	48	1009.5	4	4	6	18	3	8	03	1	–
25	21.5	17.7	20.3	79	1008.5	8	4	5	33	2	7	01	2	–
26	12.2	11.8	13.9	98	1012.8	8	8	4	24	5	6	61	8	1.8
27	12.4	11.8	13.8	95	1008.4	8	6	3	21	9	6	63	6	8.8
28	14.1	12.6	14.6	80	1009.1	8	8	4	33	4	8	02	2	–
29	16.2	13.7	15.7	85	1012.9	7	3	4	19	1	8	01	2	–
30	22.3	13.9	15.9	59	1016.4	7	4	6	06	3	7	03	1	–
31	25.1	15.9	18.1	57	1016.4	5	5	4	31	2	8	03	1	–

Godz. 19

1	19.8	16.6	18.9	81	1013.1	7	7	5	03	3	7	02	1	–
2	21.2	13.8	15.8	62	1015.1	1	1	6	05	2	8	02	0	–
3	22.5	16.1	18.3	67	1012.2	4	4	6	29	2	8	02	1	–
4	21.1	14.1	16.1	64	1009.0	2	2	5	31	2	8	01	0	–
5	21.5	15.8	17.9	70	1009.1	3	0	9	31	2	8	02	1	–
6	19.3	13.5	15.5	69	1015.1	6	3	6	32	2	8	03	1	–
7	21.7	12.5	14.5	56	1017.7	1	1	9	32	1	8	02	0	–
8	21.5	13.5	15.5	60	1017.2	3	1	6	32	3	8	01	1	–
9	24.3	16.3	18.5	60	1017.5	1	1	6	33	1	8	01	0	–
10	22.9	15.7	17.8	63	1015.4	2	2	6	15	1	8	01	8	0.1
11	20.3	15.7	17.8	75	1015.9	8	8	6	28	3	7	17	2	–
12	23.3	13.6	15.6	55	1013.4	4	3	5	16	1	8	02	1	–
13	22.4	16.1	18.3	68	1016.4	3	1	9	28	2	8	03	1	–
14	24.1	15.6	17.7	59	1015.8	3	3	9	24	1	7	01	1	–
15	21.1	18.1	20.8	83	1012.3	7	7	5	27	1	7	17	8	4.9
16	22.9	15.2	17.3	62	1008.9	6	2	6	24	1	8	03	1	–
17	18.3	15.5	17.6	83	1011.0	3	3	9	20	1	7	01	8	2.2
18	20.7	15.2	17.3	71	1012.7	8	2	5	08	2	7	01	2	–
19	22.0	16.5	18.8	71	1008.0	5	0	9	09	4	8	02	2	–
20	17.3	16.7	19.0	96	1007.3	8	8	5	26	1	6	25	8	11.0
21	18.9	16.1	18.3	84	1006.1	5	4	5	12	1	7	01	1	–
22	20.6	15.6	17.7	73	1009.4	6	6	5	16	2	8	02	9	–
23	21.7	18.3	21.0	81	1012.0	3	3	9	00	0	7	02	1	–
24	24.7	18.6	21.4	69	1007.0	2	2	5	12	1	8	01	1	–
25	14.5	14.2	16.1	98	1007.7	8	8	4	35	5	6	10	2	–
26	12.4	11.5	13.6	94	1012.9	8	8	4	25	4	7	60	6	6.0
27	12.4	12.0	14.0	98	1008.5	8	6	3	21	7	6	61	6	6.1
28	14.6	13.6	15.6	93	1010.9	8	8	4	32	2	7	80	2	0.1
29	15.6	14.7	16.7	94	1013.9	8	8	4	36	1	7	25	2	1.3
30	18.7	16.2	18.4	86	1016.5	4	0	9	36	1	7	01	2	–
31	19.8	16.6	18.9	81	1016.4	3	1	5	31	2	8	01	9	–

Godz. 01

DNI	TEMPERATURA POWIETRZA T	TEMPERATURA PUNKTU ROSY T_d	PREŻNOŚĆ PARY WODNEJ e	WILGOTNOŚĆ WZGLĘDNA U	CIŚNIENIE ATMOSFERYCZNE P_o	ZACHMURZENIE N	N_h	h	WIATR dd	v	WIDZIALNOŚĆ V	POGODA ww	W	OPAD R
1	11.8	8.6	11.2	82	1018.9	8	8	9	34	2	8	02	2	–
2	14.0	13.6	15.6	98	1018.2	8	7	4	36	2	6	21	6	1.7
3	18.5	13.2	15.2	72	1019.1	5	5	9	04	2	7	03	1	–
4	19.6	12.4	14.4	62	1014.5	0	0	9	04	2	8	01	1	–
5	17.5	11.4	13.5	67	1011.8	6	6	9	04	2	7	03	1	–
6	16.1	9.2	11.6	64	1015.4	0	0	9	06	2	7	02	0	–
7	16.2	4.6	8.5	46	1019.5	0	0	9	07	3	8	02	0	–
8	20.2	8.9	11.4	48	1018.8	0	0	9	22	2	8	02	0	–
9	20.4	10.9	13.0	54	1017.9	0	0	9	16	2	8	02	0	–
10	22.2	11.5	13.6	51	1016.8	6	0	9	00	0	7	01	2	–
11	18.6	16.3	18.5	86	1015.5	7	0	9	19	3	6	10	2	–
12	20.0	15.0	17.0	73	1012.8	0	0	9	19	2	8	01	1	–
13	18.1	14.2	16.2	79	1017.5	0	0	9	28	4	7	02	1	–
14	19.9	13.8	15.8	68	1018.7	7	7	9	20	2	7	02	2	–
15	21.3	16.2	18.4	73	1014.3	0	0	9	18	3	6	10	0	–
16	19.3	14.0	16.0	71	1013.4	4	0	9	29	3	8	03	1	–
17	17.7	11.4	13.5	66	1011.2	4	4	9	23	4	7	02	1	–
18	16.0	12.9	14.9	81	1013.8	0	0	9	14	2	6	10	0	–
19	19.2	16.1	18.3	82	1009.6	8	8	6	18	3	6	95	2	0.0
20	15.5	15.0	17.0	97	1010.9	8	5	3	28	4	6	60	6	0.2
21	15.0	14.8	16.9	99	1009.1	8	8	4	27	4	4	61	6	19.2
22	15.8	14.5	16.5	92	1013.0	8	8	9	29	1	6	10	1	–
23	16.4	14.1	16.1	87	1012.6	4	2	9	00	0	6	10	1	–
24	18.4	12.9	14.9	71	1009.1	0	0	9	16	2	7	01	1	–
25	14.7	12.2	14.2	89	1012.3	5	2	9	20	3	7	03	2	–
26	11.8	10.4	12.6	91	1017.1	7	1	9	28	3	6	10	2	–
27	11.9	9.4	11.8	84	1020.4	5	0	9	26	4	8	01	1	–
28	15.4	11.6	13.7	79	1018.2	8	8	8	30	4	8	60	6	1.6
29	16.5	13.5	15.5	83	1019.6	0	0	9	26	1	7	02	1	–
30	16.0	12.9	14.9	81	1019.7	0	0	9	00	0	8	02	0	–
31	15.8	13.1	15.1	84	1020.4	1	0	9	00	0	6	10	0	–

Godz. 07

DNI	TEMPERATURA POWIETRZA T	TEMPERATURA PUNKTU ROSY T_d	PREŻNOŚĆ PARY WODNEJ e	WILGOTNOŚĆ WZGLĘDNA U	CIŚNIENIE ATMOSFERYCZNE P_o	ZACHMURZENIE N	N_h	h	WIATR dd	v	WIDZIALNOŚĆ V	POGODA ww	W	OPAD R
1	11.8	9.7	12.0	86	1018.9	8	8	5	35	3	8	03	2	–
2	15.3	14.7	16.7	96	1019.1	7	1	4	02	3	6	10	2	–
3	17.3	8.8	11.3	57	1018.6	5	1	7	04	2	7	03	1	–
4	18.6	13.1	15.1	70	1013.2	6	2	6	04	2	7	01	1	–
5	15.6	11.6	13.7	78	1012.6	2	2	9	05	2	6	10	1	–
6	15.1	8.6	11.2	65	1017.2	0	0	9	04	3	8	02	0	–
7	18.8	8.6	11.2	51	1019.9	0	0	9	15	2	8	02	0	–
8	22.7	10.3	12.5	45	1018.7	0	0	9	00	0	7	02	0	–
9	20.5	11.9	13.9	58	1018.4	0	0	9	13	3	7	02	0	–
10	20.7	13.6	15.6	64	1015.1	6	1	5	19	1	7	03	1	–
11	19.6	16.8	19.1	84	1015.3	7	0	9	33	3	6	10	2	–
12	17.6	14.9	16.9	84	1013.6	8	4	6	29	3	7	17	6	0.0
13	17.5	13.5	15.5	78	1019.5	7	7	9	24	1	6	10	1	–
14	17.4	14.9	16.9	75	1018.2	8	2	7	24	2	6	10	2	–
15	21.8	16.8	19.1	74	1014.0	7	6	9	27	4	7	01	1	–
16	18.7	12.8	14.8	68	1013.3	6	4	9	27	3	8	03	1	–
17	17.2	12.4	14.4	73	1011.8	6	1	7	28	5	7	01	1	–
18	17.9	12.8	14.8	72	1013.1	8	8	9	15	2	7	03	1	–
19	16.1	16.1	18.3	100	1010.5	9	9	4	16	3	3	43	9	16.8
20	15.0	14.8	16.9	99	1009.9	8	6	3	26	5	5	63	6	4.7
21	14.7	14.7	16.7	100	1009.9	8	7	4	33	3	5	10	8	3.4
22	16.3	12.6	14.5	79	1013.3	3	3	9	00	0	6	10	2	–
23	18.1	13.8	15.8	77	1012.2	7	7	9	21	2	6	10	1	–
24	19.4	13.6	15.6	69	1007.0	1	1	9	19	3	7	02	0	–
25	15.4	13.3	15.3	87	1011.5	7	4	5	18	1	6	10	1	–
26	11.3	10.6	12.8	95	1019.1	7	2	3	30	5	5	10	1	–
27	11.8	9.7	12.0	86	1019.5	7	1	4	27	5	7	02	1	–
28	15.0	12.7	14.7	86	1016.7	7	1	4	31	4	7	03	6	0.1
29	16.2	12.2	14.2	77	1018.9	0	0	9	28	5	7	02	0	–
30	15.5	14.2	16.2	92	1019.8	0	0	9	32	2	6	10	1	–
31	14.8	14.6	16.6	99	1021.3	4	4	1	31	1	4	28	1	–

Godz. 13

DNI	TEMPERATURA POWIETRZA T	TEMPERATURA PUNKTU ROSY T_d	PREŻNOŚĆ PARY WODNEJ e	WILGOTNOŚĆ WZGLĘDNA U	CIŚNIENIE ATMOSFERYCZNE P_o	ZACHMURZENIE N	N_h	h	WIATR dd	v	WIDZIALNOŚĆ V	POGODA ww	W	OPAD R
1	14.5	9.5	11.9	72	1018.1	8	4	6	30	3	8	01	8	0.1
2	24.7	14.0	16.0	52	1018.8	5	3	6	03	4	8	03	1	–
3	25.9	7.3	10.2	30	1016.6	3	1	7	04	3	9	03	1	–
4	25.4	10.7	12.9	40	1011.5	7	6	6	02	2	8	03	1	–
5	25.1	9.2	11.6	37	1012.1	2	1	7	05	2	8	03	0	–
6	23.7	2.5	7.3	25	1017.3	1	0	9	01	4	9	02	0	–
7	25.8	5.0	8.7	27	1018.8	1	1	8	09	2	9	02	0	–
8	27.9	8.6	11.2	30	1017.7	1	1	8	21	1	9	02	0	–
9	28.9	10.1	12.4	31	1017.1	2	1	8	12	4	8	02	0	–
10	29.0	11.9	13.9	35	1014.4	3	2	8	19	2	7	03	9	0.0
11	27.0	12.3	14.3	40	1014.3	5	5	7	31	3	8	03	1	–
12	22.1	17.3	19.7	75	1014.2	5	3	5	30	5	7	03	9	1.3
13	23.8	13.8	15.8	54	1019.1	7	2	7	25	3	7	02	2	–
14	27.0	16.4	18.7	53	1016.7	6	6	6	29	2	7	02	1	–
15	27.4	15.7	17.8	49	1013.9	7	2	7	22	3	8	02	1	–
16	21.8	12.9	14.9	57	1011.7	7	1	6	21	5	8	01	2	–
17	21.9	12.1	14.1	54	1012.1	7	5	6	26	4	8	25	2	0.0
18	22.4	14.6	16.6	62	1011.8	7	7	9	17	2	7	03	2	–
19	18.0	16.8	19.1	93	1010.6	8	6	4	26	4	6	20	4	0.0
20	15.0	14.8	16.9	99	1009.5	8	6	3	28	7	5	63	8	13.1
21	20.9	16.3	18.5	75	1010.6	6	6	5	31	3	7	01	2	–
22	21.6	14.3	16.3	63	1012.7	7	7	6	31	3	7	03	1	–
23	24.5	12.4	14.4	47	1010.7	7	5	7	23	4	8	03	1	–
24	19.9	17.5	20.0	86	1007.1	8	8	6	28	5	6	95	1	4.3
25	17.4	12.2	14.2	72	1011.7	8	6	6	06	3	7	03	2	–
26	13.0	11.1	13.2	88	1020.9	7	6	5	33	3	7	29	8	1.6
27	15.2	10.5	12.7	73	1017.9	7	4	5	27	6	8	03	2	–
28	22.9	14.4	16.4	59	1017.2	5	3	6	31	6	8	03	2	–
29	25.4	9.5	11.9	37	1018.0	0	0	9	32	4	8	02	0	–
30	24.9	14.3	16.3	52	1018.8	5	4	6	35	2	8	03	1	–
31	23.8	13.6	15.6	53	1020.3	6	3	6	02	1	8	03	1	–

Godz. 19

DNI	TEMPERATURA POWIETRZA T	TEMPERATURA PUNKTU ROSY T_d	PREŻNOŚĆ PARY WODNEJ e	WILGOTNOŚĆ WZGLĘDNA U	CIŚNIENIE ATMOSFERYCZNE P_o	ZACHMURZENIE N	N_h	h	WIATR dd	v	WIDZIALNOŚĆ V	POGODA ww	W	OPAD R
1	14.0	13.2	15.2	94	1017.6	8	5	4	30	2	7	03	5	0.2
2	25.2	11.2	13.3	42	1017.4	1	1	7	07	2	8	01	1	–
3	24.5	11.0	13.1	42	1014.8	7	4	7	01	2	8	03	1	–
4	24.2	11.1	13.2	45	1010.2	6	4	7	03	2	8	03	1	–
5	23.7	6.4	9.6	32	1012.5	2	1	9	05	2	8	01	1	–
6	23.5	0.6	6.4	22	1016.9	1	0	9	10	2	9	02	0	–
7	25.6	5.5	9.0	27	1017.5	1	0	9	12	1	9	01	1	–
8	27.2	10.5	12.7	35	1016.5	0	0	9	14	2	8	01	0	–
9	27.1	9.3	11.7	33	1015.7	1	0	9	12	2	8	03	1	–
10	22.4	16.3	18.5	68	1015.0	7	7	9	13	2	7	01	9	0.1
11	27.0	12.0	14.0	39	1012.6	7	5	7	20	2	8	03	2	–
12	22.8	15.5	17.6	63	1014.7	7	1	6	28	1	8	03	2	–
13	23.4	13.0	15.0	52	1017.9	7	7	9	00	0	7	02	2	–
14	27.7	17.3	19.7	58	1014.8	1	1	7	25	2	7	01	1	–
15	26.4	14.0	16.0	47	1011.6	6	2	7	27	4	8	01	1	–
16	21.8	10.7	12.9	49	1010.3	3	2	6	25	6	8	01	1	–
17	18.7	13.8	15.3	71	1012.7	2	1	6	03	1	7	01	1	–
18	22.9	15.0	17.0	60	1009.3	8	6	9	11	3	7	03	1	–
19	19.5	16.3	18.5	81	1010.7	7	7	9	29	2	7	01	2	–
20	15.2	15.0	17.1	99	1008.6	8	8	4	29	6	5	81	6	2.7
21	19.7	15.6	17.7	77	1011.8	2	1	5	30	3	7	01	1	–
22	20.8	13.4	15.4	62	1011.9	7	7	9	28	1	7	03	1	–
23	24.1	13.4	15.4	51	1009.0	6	0	9	16	2	8	01	2	–
24	16.8	11.8	13.8	72	1009.8	8	8	8	29	3	8	03	9	4.0
25	13.1	12.1	14.1	94	1014.4	8	2	6	00	0	7	29	8	9.0
26	16.4	9.5	11.9	64	1020.2	7	3	6	28	4	9	23	1	2.8
27	15.0	11.9	13.9	82	1017.0	8	5	6	35	1	7	41	8	0.6
28	22.7	13.4	15.4	56	1017.6	1	1	7	34	3	8	01	1	–
29	24.3	11.3	13.4	45	1017.8	0	0	9	35	2	9	01	0	–
30	23.7	12.3	14.3	49	1018.6	4	1	7	34	3	8	29	1	–
31	24.0	13.3	15.3	51	1019.2	2	1	7	36	2	8	03	1	–

Godz. 01

DNI	TEMPERATURA POWIETRZA T	TEMPERATURA PUNKTU ROSY T_d	PREŻNOŚĆ PARY WODNEJ e	WILGOTNOŚĆ WZGLĘDNA U	CIŚNIENIE ATMOSFERYCZNE P_o	ZACHMURZENIE N	N_h	h	WIATR dd	v	WIDZIALNOŚĆ V	POGODA ww	W	OPAD R
1	11.6	10.4	12.6	92	1017.6	8	1	5	34	3	6	03	2	–
2	15.7	15.0	17.0	95	1016.6	6	1	5	34	3	6	10	6	2.6
3	15.3	13.3	15.3	88	1018.3	0	0	9	02	3	7	01	0	–
4	17.1	14.9	16.9	87	1013.6	7	7	8	01	3	7	01	7	–
5	15.2	12.9	14.9	86	1011.0	0	0	9	02	2	7	02	0	–
6	13.4	11.0	13.1	85	1014.8	0	0	9	03	3	7	02	1	–
7	9.3	7.3	10.2	88	1019.4	0	0	9	26	1	8	02	0	–
8	10.5	9.4	11.8	93	1018.8	0	0	9	00	0	8	02	0	–
9	13.5	12.3	14.3	93	1018.1	0	0	9	10	2	7	02	0	–
10	18.3	12.5	14.5	69	1016.9	8	0	9	10	2	6	02	2	–
11	17.7	15.8	18.0	89	1015.2	8	8	6	00	0	6	17	2	–
12	15.7	14.6	16.4	93	1012.7	0	0	9	00	0	6	10	1	–
13	15.2	13.9	15.9	92	1017.2	0	0	9	23	2	6	10	1	–
14	17.4	15.6	17.7	90	1016.4	8	8	7	00	0	6	60	2	0.0
15	16.0	14.3	16.3	90	1014.8	0	0	9	15	1	6	10	0	–
16	14.5	11.8	13.8	83	1012.5	1	1	9	24	2	7	02	1	–
17	12.6	9.9	12.2	83	1011.3	1	1	8	23	1	7	02	1	–
18	10.7	10.3	12.5	97	1013.9	0	0	9	00	0	3	44	8	0.0
19	17.0	15.9	18.1	93	1009.2	8	8	7	27	2	6	10	9	5.7
20	16.6	16.3	18.5	98	1009.5	8	8	4	26	3	5	61	6	3.1
21	16.8	16.5	18.7	98	1006.8	8	8	3	33	4	6	21	6	1.0
22	13.8	13.6	15.6	99	1012.4	1	0	9	24	1	6	10	8	0.6
23	14.7	14.2	16.2	97	1012.2	8	6	6	00	0	6	10	2	–
24	14.0	14.5	16.5	91	1009.5	2	0	9	12	1	6	10	1	–
25	13.8	13.3	15.2	97	1012.2	8	3	9	15	1	7	01	2	–
26	12.2	11.8	13.9	98	1015.9	8	1	6	25	1	6	10	6	0.3
27	11.9	10.0	12.3	89	1019.3	2	0	9	26	4	8	01	1	–
28	13.7	13.5	15.5	99	1014.3	8	5	5	26	5	7	61	6	11.2
29	12.4	11.0	13.1	91	1018.4	0	0	9	25	1	8	02	1	–
30	13.5	12.9	14.9	95	1018.6	0	0	9	32	3	8	02	0	–
31	14.9	14.6	16.6	98	1019.4	3	3	9	29	2	7	02	1	–

Godz. 07

DNI	TEMPERATURA POWIETRZA T	TEMPERATURA PUNKTU ROSY T_d	PREŻNOŚĆ PARY WODNEJ e	WILGOTNOŚĆ WZGLĘDNA U	CIŚNIENIE ATMOSFERYCZNE P_o	ZACHMURZENIE N	N_h	h	WIATR dd	v	WIDZIALNOŚĆ V	POGODA ww	W	OPAD R
1	11.9	10.5	12.7	91	1017.1	8	5	4	34	5	8	03	2	–
2	16.9	15.2	17.2	90	1017.9	8	3	6	02	3	6	10	1	–
3	16.7	12.3	14.3	76	1018.1	1	0	9	01	3	8	02	0	–
4	18.0	15.7	17.8	86	1012.6	6	5	7	36	2	7	03	1	–
5	13.4	13.0	15.0	98	1012.2	8	8	2	06	3	4	10	1	–
6	14.8	11.2	13.3	79	1016.6	1	1	9	02	3	8	02	0	–
7	16.7	10.0	12.3	65	1019.8	0	0	9	02	2	8	02	0	–
8	17.9	12.3	14.3	69	1018.8	0	0	9	00	0	7	02	0	–
9	20.2	13.0	15.0	63	1018.3	0	0	9	12	1	7	02	0	–
10	19.3	14.2	16.2	72	1016.3	4	1	8	15	1	6	10	1	–
11	19.2	16.4	18.6	94	1014.6	8	1	9	00	0	6	10	9	–
12	17.9	16.2	18.4	90	1012.9	0	0	9	24	1	6	10	1	–
13	17.9	14.6	16.6	80	1018.9	8	0	9	25	3	6	10	1	–
14	19.5	15.9	18.1	80	1018.1	7	7	7	00	0	6	21	2	0.0
15	20.1	16.5	18.8	80	1013.5	8	2	7	19	2	6	10	1	–
16	18.5	14.3	16.3	77	1012.9	3	2	7	00	0	6	10	1	–
17	17.8	12.3	14.3	70	1011.6	7	7	7	24	4	8	01	1	–
18	16.3	14.0	16.0	86	1013.6	8	0	9	08	2	6	10	4	–
19	17.3	17.0	19.3	98	1009.8	7	2	5	21	1	5	10	9	2.4
20	15.7	15.2	17.2	97	1008.4	8	6	2	24	3	5	65	6	14.7
21	16.2	15.6	17.7	96	1007.9	8	6	2	34	5	6	60	2	0.4
22	16.7	15.9	18.1	95	1013.0	8	7	9	27	2	6	10	1	–
23	16.7	15.6	17.7	93	1012.5	8	7	7	22	1	6	10	2	–
24	17.8	16.4	18.7	81	1007.2	1	0	9	13	2	6	10	0	–
25	14.3	13.9	15.9	98	1011.7	8	0	9	00	0	6	10	2	–
26	12.4	11.5	13.6	94	1018.2	7	1	6	26	3	6	10	2	–
27	10.6	10.6	12.8	88	1018.0	7	1	6	24	3	8	03	1	–
28	14.5	14.2	16.1	98	1014.7	8	8	5	30	5	6	60	6	3.8
29	16.7	14.1	16.1	85	1017.9	0	0	9	27	3	7	02	0	–
30	16.5	15.1	17.1	92	1018.7	1	1	5	33	3	6	10	0	–
31	16.1	15.8	17.9	98	1020.2	8	8	4	34	2	6	10	1	–

Godz. 13

1	13.7	12.2	14.2	91	1012.0	8	7	3	34	6	7	60	6	0.0
2	25.3	15.0	17.0	53	1017.5	3	2	6	03	6	7	01	1	–
3	24.4	12.5	14.5	47	1016.2	1	0	9	02	4	8	02	0	–
4	24.8	13.4	17.5	56	1011.1	5	5	7	26	2	8	03	1	–
5	22.7	13.7	15.7	58	1012.1	2	0	9	01	4	7	05	1	–
6	21.9	8.2	10.9	42	1016.9	1	0	9	33	2	9	02	0	–
7	25.4	10.7	12.9	40	1018.8	3	3	7	07	3	8	03	0	–
8	27.7	9.4	11.8	32	1018.0	1	1	9	12	1	8	02	0	–
9	29.9	11.2	13.3	32	1017.0	2	1	9	22	1	8	02	1	–
10	30.1	15.1	17.1	40	1014.1	8	5	8	16	3	6	17	1	–
11	27.6	13.7	15.7	42	1013.8	5	5	7	22	2	7	05	1	–
12	26.1	16.4	18.6	56	1012.6	3	1	6	24	3	6	05	0	–
13	24.8	13.5	15.5	50	1018.7	7	1	7	24	4	7	05	2	–
14	27.7	13.6	17.7	48	1016.7	5	4	7	24	3	6	05	1	–
15	28.0	15.0	17.8	45	1013.4	6	5	7	27	4	8	01	1	–
16	24.0	10.0	12.3	42	1011.2	7	3	7	29	5	7	02	1	–
17	22.6	12.1	14.1	52	1011.6	5	2	7	26	4	8	01	1	–
18	21.1	17.4	19.9	80	1011.9	8	2	6	00	0	6	61	2	0.4
19	17.3	16.8	19.1	97	1010.0	8	8	4	01	3	5	91	2	14.1
20	16.8	16.3	18.5	97	1007.7	8	6	2	26	5	6	61	6	6.2
21	21.8	17.4	19.9	76	1008.9	4	4	5	28	4	8	02	6	0.0
22	23.4	14.8	16.8	59	1012.1	5	5	6	20	1	7	03	1	–
23	25.5	14.6	16.6	51	1010.9	2	2	7	22	3	6	05	1	–
24	28.0	15.8	17.9	47	1004.5	6	4	7	18	2	7	05	1	–
25	17.7	11.6	13.7	67	1011.4	8	7	6	02	4	7	17	2	–
26	16.9	11.2	13.3	68	1019.6	5	4	6	31	9	8	03	9	0.2
27	16.3	10.6	12.8	69	1016.3	8	1	6	27	7	8	02	2	–
28	18.4	14.3	16.8	86	1016.1	8	8	7	28	4	7	02	6	0.1
29	25.7	13.6	15.0	45	1017.3	1	1	7	31	4	9	03	0	–
30	23.8	14.8	16.8	57	1016.1	4	3	6	35	4	8	02	0	–
31	24.1	14.0	16.0	53	1019.8	2	2	5	28	2	8	02	1	–

Godz. 19

1	14.8	14.3	16.3	97	1016.4	8	4	5	32	4	7	61	6	0.3
2	23.7	14.3	16.3	56	1016.8	1	1	7	02	3	8	02	0	–
3	24.9	17.3	19.7	62	1014.0	8	1	8	35	1	8	02	1	–
4	23.0	16.7	19.0	67	1009.6	1	1	7	36	2	8	01	1	–
5	22.2	13.9	15.9	60	1012.0	8	1	7	02	3	7	05	1	–
6	20.9	8.6	11.2	46	1016.8	1	0	9	35	2	9	02	0	–
7	23.6	13.3	15.3	53	1017.6	1	1	8	02	3	8	01	0	–
8	26.9	13.4	15.4	44	1016.8	1	1	9	18	1	8	01	0	–
9	27.1	13.2	15.2	42	1015.7	7	0	9	00	0	8	02	1	–
10	20.8	14.5	16.5	67	1014.2	8	3	9	06	2	6	10	9	0.1
11	25.5	16.6	18.9	58	1012.2	8	1	7	09	3	6	05	1	–
12	23.5	15.5	17.6	60	1013.6	6	1	9	27	3	6	05	1	–
13	22.7	15.1	17.1	62	1017.6	7	7	9	33	1	7	05	1	–
14	27.2	18.4	21.2	59	1014.8	0	0	9	00	0	6	05	1	–
15	26.5	16.2	18.4	54	1011.3	8	1	8	29	1	7	01	1	–
16	22.2	8.9	11.4	43	1009.7	3	1	7	29	6	8	01	1	–
17	21.1	12.4	14.4	58	1011.8	5	5	7	21	1	6	15	1	–
18	22.4	14.7	16.7	61	1009.5	8	8	9	09	2	6	05	6	0.0
19	17.8	16.8	19.1	93	1010.1	8	8	6	28	2	6	60	8	0.7
20	16.3	16.0	18.1	98	1006.9	8	6	2	26	5	6	61	6	2.5
21	16.3	15.5	17.6	95	1010.6	7	7	5	27	2	8	92	1	17.7
22	22.0	16.9	19.2	73	1011.4	3	2	6	25	1	6	10	8	0.4
23	23.1	16.4	18.6	66	1009.0	4	0	9	18	1	6	05	0	–
24	17.2	13.8	15.8	80	1009.1	8	1	6	27	4	7	01	8	0.3
25	13.4	12.4	14.4	94	1014.2	8	8	8	30	2	7	21	9	14.1
26	15.8	12.3	14.3	80	1018.9	7	6	5	27	2	8	25	1	3.5
27	13.5	13.1	15.1	98	1014.9	8	2	5	27	5	6	63	6	5.1
28	22.2	14.3	16.3	62	1016.4	5	3	9	30	4	8	01	2	–
29	24.1	12.8	14.8	49	1016.4	1	1	8	32	4	9	01	0	–
30	21.1	15.4	17.5	70	1018.1	5	5	6	02	5	8	03	1	–
31	22.8	16.5	18.8	68	1019.0	1	1	7	32	1	8	01	0	–

Godz. 01

DNI	TEMPERATURA POWIETRZA T	TEMPERATURA PUNKTU ROSY T_d	PRĘŻNOŚĆ PARY WODNEJ e	WILGOTNOŚĆ WZGLĘDNA U	CIŚNIENIE ATMOSFERYCZNE P_o	ZACHMURZENIE N	N_h	h	WIATR dd	v	WIDZIALNOŚĆ V	POGODA ww	W	OPAD R
1	12.8	10.5	12.7	86	1016.3	7	7	5	02	2	7	02	2	-
2	16.8	15.7	17.8	93	1015.7	7	7	5	04	3	6	10	6	0.1
3	15.6	13.7	15.7	89	1018.0	0	0	9	02	2	7	02	0	-
4	16.0	9.9	12.2	67	1014.0	0	0	9	05	1	7	02	0	-
5	15.1	14.1	16.1	93	1011.1	1	0	9	01	1	5	10	0	-
6	14.0	11.6	13.7	85	1014.8	0	0	9	03	3	7	02	0	-
7	15.2	9.5	11.9	68	1018.4	1	1	6	04	2	7	02	1	-
8	16.1	11.5	13.6	74	1019.3	0	0	9	10	1	6	10	0	-
9	16.2	9.3	11.7	64	1018.8	0	0	9	00	0	7	02	0	-
10	17.0	13.9	15.9	82	1013.0	0	0	9	16	1	7	02	0	-
11	17.9	16.4	18.6	91	1016.0	7	7	4	00	0	6	10	9	-
12	16.8	16.5	18.7	98	1013.5	0	0	9	00	0	7	02	1	-
13	17.9	15.6	17.7	86	1016.2	2	0	9	27	2	6	10	1	-
14	17.0	15.2	17.2	89	1018.5	8	8	6	18	1	6	10	1	-
15	17.5	17.0	19.4	97	1016.4	0	0	9	00	0	6	10	1	-
16	18.9	15.0	17.0	78	1012.0	0	0	9	25	3	6	13	1	-
17	15.5	10.5	12.7	72	1011.3	0	0	9	25	3	7	02	1	-
18	14.2	13.8	15.8	98	1014.0	0	0	9	28	1	7	02	1	-
19	15.9	14.6	16.6	92	1010.8	7	0	9	12	1	6	10	2	-
20	17.0	16.8	19.2	99	1008.4	8	8	4	30	1	5	80	2	0.5
21	16.6	16.4	18.7	99	1009.7	8	8	4	02	2	7	02	2	-
22	16.4	15.7	17.8	95	1010.6	7	7	4	30	1	7	02	8	0.0
23	16.5	14.9	16.9	91	1012.5	7	7	5	22	1	6	10	1	-
24	16.6	15.7	17.8	94	1010.2	1	1	5	16	2	7	01	1	-
25	15.0	13.3	15.3	90	1012.7	8	8	5	26	1	6	25	2	0.1
26	12.1	11.3	13.4	94	1015.1	8	8	5	26	3	6	25	8	10.2
27	12.4	10.8	12.8	89	1017.7	1	1	5	26	3	7	02	1	-
28	14.1	13.5	15.5	95	1012.3	8	8	4	30	6	6	80	2	2.0
29	15.5	13.0	15.0	85	1017.2	2	1	5	33	3	6	10	1	-
30	16.2	14.4	16.4	89	1017.4	0	0	9	33	3	7	02	1	-
31	16.1	15.6	17.7	97	1019.1	7	7	5	00	0	6	10	8	3.5

Godz. 07

DNI	TEMPERATURA POWIETRZA T	TEMPERATURA PUNKTU ROSY T_d	PRĘŻNOŚĆ PARY WODNEJ e	WILGOTNOŚĆ WZGLĘDNA U	CIŚNIENIE ATMOSFERYCZNE P_o	ZACHMURZENIE N	N_h	h	WIATR dd	v	WIDZIALNOŚĆ V	POGODA ww	W	OPAD R
1	12.0	10.6	12.8	91	1015.9	8	8	4	01	3	6	10	2	-
2	18.2	14.7	16.7	80	1017.0	4	1	6	03	5	6	10	1	-
3	16.8	13.5	15.5	81	1017.3	1	0	9	36	1	7	02	0	-
4	15.6	13.7	15.7	89	1013.3	7	5	5	13	1	7	03	1	-
5	13.8	13.2	15.2	95	1012.3	8	8	4	05	1	4	28	1	-
6	14.0	11.4	13.5	84	1016.2	0	0	9	02	1	7	02	0	-
7	14.4	10.4	12.6	77	1019.9	2	2	6	04	1	7	02	1	-
8	17.0	12.5	14.5	75	1019.1	0	0	9	00	0	6	10	0	-
9	18.8	13.6	15.6	72	1015.9	0	0	9	00	0	7	02	0	-
10	18.8	14.0	16.0	74	1017.3	4	1	9	18	1	7	03	0	-
11	18.2	16.9	19.3	93	1015.6	8	8	4	16	1	5	10	2	-
12	20.0	17.4	19.9	85	1013.3	3	0	9	00	0	6	10	0	-
13	17.9	15.7	17.9	87	1018.5	6	1	5	27	1	6	10	1	-
14	19.1	16.4	18.7	85	1018.6	7	7	5	22	1	6	10	8	0.1
15	20.3	17.6	20.1	84	1014.5	6	2	9	19	2	6	10	1	-
16	19.4	13.6	15.6	69	1017.8	3	2	9	28	1	7	01	1	-
17	16.7	12.2	14.2	75	1011.6	7	7	6	25	2	6	10	1	-
18	16.4	16.1	18.2	98	1014.8	7	7	9	00	0	6	10	1	-
19	16.4	15.5	17.6	94	1010.1	8	5	5	08	1	5	10	2	-
20	15.8	15.3	17.4	97	1007.7	8	6	3	27	4	5	63	8	16.3
21	15.7	15.2	17.2	97	1006.8	7	7	4	01	3	6	10	2	-
22	16.4	14.6	16.6	90	1012.5	7	7	5	35	1	7	03	2	-
23	17.6	15.2	17.3	86	1012.7	6	4	7	22	1	6	10	2	-
24	19.0	16.2	18.4	84	1008.3	0	0	9	17	1	6	10	0	-
25	15.4	14.3	16.3	93	1012.0	7	7	9	24	1	6	10	2	-
26	12.5	11.6	13.7	94	1016.9	8	8	4	29	2	6	10	8	0.3
27	12.4	10.7	12.9	90	1016.3	7	7	5	27	4	7	02	1	-
28	15.3	14.5	16.5	94	1013.3	7	7	4	29	3	7	03	8	0.2
29	16.7	12.5	14.5	77	1017.0	0	0	9	30	4	7	02	0	-
30	15.0	14.4	16.4	96	1017.9	8	8	4	35	1	6	10	1	-
31	15.3	15.3	17.4	100	1019.9	9	9	.	00	0	1	45	2	-

Godz. 13

1	14.0	13.8	15.8	90	1015.4	8	8	4	01	2	6	25	2	0.0
2	24.6	13.7	15.7	51	1017.2	1	1	6	03	5	7	02	0	-
3	24.2	12.4	14.4	48	1015.5	5	4	5	02	1	7	02	1	-
4	25.2	12.4	14.4	44	1011.4	2	2	6	00	0	7	02	8	0.4
5	23.2	15.5	17.6	62	1011.9	2	2	6	36	2	7	03	1	-
6	22.4	7.0	10.0	37	1016.3	2	1	5	05	3	8	03	0	-
7	23.8	12.2	14.2	48	1018.9	5	5	6	10	1	7	02	1	-
8	27.0	8.6	11.2	32	1018.3	1	1	8	00	0	7	02	0	-
9	28.5	8.1	10.8	28	1018.2	2	1	8	10	2	7	02	0	-
10	29.6	13.2	15.2	36	1015.1	4	4	6	00	0	6	05	1	-
11	24.8	18.7	21.5	69	1015.3	6	1	5	18	2	7	03	2	-
12	28.4	15.2	17.3	45	1012.1	4	4	6	21	2	6	05	0	-
13	23.6	14.6	16.6	57	1018.9	7	5	5	28	2	6	05	2	-
14	26.0	13.7	15.7	47	1017.4	7	7	6	25	2	6	05	2	-
15	27.5	16.8	19.1	52	1013.4	6	6	6	25	4	6	05	1	-
16	23.5	13.2	15.2	53	1011.4	7	7	5	22	2	7	02	1	-
17	23.4	12.4	14.4	50	1011.8	7	7	5	27	4	7	02	2	-
18	22.5	13.5	15.5	57	1012.6	8	8	5	07	1	7	03	2	-
19	22.4	16.4	18.7	69	1008.9	8	8	5	29	2	6	95	2	0.0
20	17.4	16.1	18.3	93	1007.3	8	8	4	24	4	7.	03	8	4.8
21	22.2	16.0	18.2	68	1007.2	6	6	5	35	3	7	03	8	0.1
22	21.8	15.6	17.7	68	1012.4	6	6	6	32	2	7	25	1	0.0
23	24.6	13.5	15.5	50	1011.3	5	4	5	22	2	7	03	2	-
24	28.2	16.2	18.4	48	1005.9	4	3	6	20	4	7	03	0	-
25	19.5	12.3	14.3	62	1011.4	8	8	5	00	0	7	02	2	-
26	15.8	12.1	14.1	79	1017.6	7	7	5	29	4	7	25	2	1.0
27	14.3	10.5	12.7	78	1014.4	8	8	4	26	9	7	80	8	0.4
28	15.8	15.2	17.3	96	1015.3	8	6	4	30	3	6	61	8	0.1
29	25.0	15.1	17.1	55	1016.2	4	4	5	34	3	7	03	0	-
30	18.1	16.7	19.0	92	1018.3	8	8	4	31	1	5	80	2	0.0
31	23.1	15.4	17.5	61	1019.8	5	4	6	00	0	6	05	4	-

Godz. 19

1	15.2	15.0	17.1	99	1014.4	8	8	4	34	1	6	21	6	4.6
2	23.8	13.1	15.1	51	1016.4	1	1	6	05	3	8	01	0	-
3	24.5	11.8	13.8	45	1014.0	3	1	5	01	1	7	01	1	-
4	22.6	16.4	18.7	69	1010.1	3	3	6	14	1	7	02	1	-
5	21.2	13.4	15.4	55	1011.5	4	1	6	03	2	7	03	0	-
6	22.7	7.4	10.3	37	1016.2	2	1	6	34	2	7	03	0	-
7	24.0	12.7	14.7	49	1017.8	1	1	6	15	1	7	02	1	-
8	25.3	11.2	13.3	42	1017.4	1	1	8	12	1	7	02	0	-
9	26.1	12.6	14.6	42	1016.7	0	0	9	10	1	7	01	0	-
10	21.7	15.5	17.6	68	1014.4	8	8	5	36	1	6	17	8	0.4
11	24.4	17.9	20.5	67	1013.0	6	0	9	00	0	7	01	1	-
12	19.2	16.7	19.0	86	1013.9	7	7	5	04	2	6	29	8	45.2
13	24.0	14.5	16.5	55	1017.9	5	0	9	32	1	6	05	2	-
14	24.9	18.3	21.0	67	1015.8	7	7	6	00	0	6	05	1	-
15	25.3	18.4	21.1	66	1011.7	7	7	5	25	2	6	05	1	-
16	22.0	10.4	12.6	47	1010.3	6	3	5	26	3	7	01	2	-
17	20.7	13.2	15.2	62	1012.3	6	6	6	30	1	7	01	8	0.0
18	21.5	14.6	16.6	64	1010.9	7	7	6	10	1	6	05	8	0.0
19	18.0	17.7	20.2	98	1009.0	8	8	5	33	2	6	80	9	5.6
20	16.5	15.9	18.1	96	1006.7	8	8	4	26	3	7	25	8	6.7
21	19.4	16.5	18.8	83	1008.3	4	1	6	31	2	7	01	9	8.7
22	22.5	14.8	16.8	62	1011.6	4	0	9	28	1	7	01	1	-
23	23.4	15.4	17.5	60	1009.8	2	0	9	22	1	7	02	1	-
24	18.8	17.6	20.1	92	1009.1	8	8	5	25	2	7	80	9	3.8
25	14.0	11.4	13.5	84	1013.4	8	8	4	20	2	6	81	9	14.5
26	14.2	11.4	13.5	83	1013.1	6	4	5	26	1	8	01	2	-
27	13.4	12.2	14.2	93	1012.7	8	8	4	28	4	6	81	8	4.6
28	19.5	17.2	19.4	87	1015.6	4	4	8	28	1	6	10	6	0.3
29	23.6	13.9	15.9	55	1015.6	6	4	6	30	2	7	01	1	-
30	17.2	16.6	18.9	96	1017.6	7	7	5	04	3	6	81	9	2.6
31	20.4	16.9	19.2	80	1018.9	3	1	6	32	1	6	10	1	-

Godz. 01

DNI	TEMPERATURA POWIETRZA T	TEMPERATURA PUNKTU ROSY T_d	PRĘŻNOŚĆ PARY WODNEJ e	WILGOTNOŚĆ WZGLĘDNA U	CIŚNIENIE ATMOSFERYCZNE P_o	ZACHMURZENIE N	N_h	h	WIATR dd	v	WIDZIALNOŚĆ V	POGODA ww	W	OPAD R
1	13.1	11.2	13.3	88	1014.9	8	8	9	01	4	7	03	2	–
2	16.6	14.0	16.0	85	1014.9	3	3	5	05	6	6	10	8	1.7
3	15.3	12.8	14.8	85	1017.2	0	0	9	02	1	7	02	0	–
4	16.9	12.1	14.1	73	1013.7	0	0	9	03	1	7	02	0	–
5	14.0	12.1	14.1	89	1010.9	0	0	9	00	0	7	02	0	–
6	14.9	12.6	14.6	86	1013.5	0	0	9	35	4	7	01	0	–
7	14.1	11.1	13.2	82	1016.2	0	0	9	04	1	7	01	0	–
8	13.1	10.0	12.3	82	1019.5	2	2	6	00	0	7	03	0	–
9	15.5	8.9	11.4	65	1018.7	0	0	9	14	2	7	02	0	–
10	18.3	10.9	13.0	62	1018.0	0	0	9	09	1	7	02	0	–
11	17.9	14.6	16.6	80	1015.7	8	0	9	23	1	7	02	2	–
12	16.8	15.2	17.2	91	1013.7	4	0	9	08	1	6	10	1	–
13	16.7	14.9	16.9	90	1015.5	3	0	9	24	1	6	10	9	0.7
14	17.1	15.1	17.1	88	1019.6	7	7	9	19	1	7	03	1	–
15	19.1	14.9	16.9	77	1016.0	0	0	9	26	1	7	02	0	–
16	18.6	16.8	19.1	89	1011.6	2	2	5	17	1	7	29	8	0.2
17	15.5	10.0	12.3	70	1010.8	0	0	9	25	6	7	02	1	–
18	16.0	12.3	14.3	79	1013.7	4	4	9	00	0	7	01	1	–
19	16.8	14.8	16.8	88	1011.6	4	0	9	11	2	6	10	1	–
20	16.4	15.5	17.6	94	1007.6	8	6	3	30	2	6	61	6	1.7
21	15.4	14.9	16.9	97	1006.8	8	6	2	21	1	6	60	5	1.3
22	13.7	13.1	15.1	95	1010.0	3	3	9	30	1	7	02	1	–
23	15.3	13.4	15.4	89	1012.1	1	0	9	15	1	7	02	0	–
24	17.5	14.6	16.6	83	1011.0	0	0	9	13	2	6	10	0	–
25	15.6	14.3	16.3	92	1011.1	8	8	4	29	4	6	10	9	5.3
26	12.1	11.5	13.6	96	1013.9	8	6	3	27	4	6	63	8	13.3
27	11.8	9.0	11.9	83	1016.4	3	1	9	26	6	8	02	1	–
28	13.6	13.1	15.0	97	1009.6	8	6	3	30	5	6	60	6	6.6
29	17.7	13.8	15.8	78	1015.1	7	7	4	32	6	6	10	1	–
30	13.5	12.7	14.7	94	1016.4	0	0	9	30	2	7	02	0	–
31	14.1	13.9	15.9	99	1018.4	0	0	9	00	0	2	44	4	–

Godz. 07

DNI	TEMPERATURA POWIETRZA T	TEMPERATURA PUNKTU ROSY T_d	PRĘŻNOŚĆ PARY WODNEJ e	WILGOTNOŚĆ WZGLĘDNA U	CIŚNIENIE ATMOSFERYCZNE P_o	ZACHMURZENIE N	N_h	h	WIATR dd	v	WIDZIALNOŚĆ V	POGODA ww	W	OPAD R
1	12.7	11.1	13.2	90	1014.3	7	4	4	02	2	7	03	2	–
2	18.1	13.6	15.6	75	1016.1	2	2	9	04	5	7	01	1	–
3	19.1	13.6	15.6	70	1016.1	1	0	9	33	1	7	02	0	–
4	17.0	14.8	16.8	87	1012.9	5	5	9	00	0	7	03	1	–
5	17.5	14.6	16.6	83	1011.2	2	2	9	00	0	6	10	0	–
6	14.6	10.6	12.8	77	1015.1	1	0	9	34	4	8	01	0	–
7	19.1	7.8	10.6	48	1019.0	3	3	6	09	3	6	03	0	–
8	18.3	9.8	12.1	58	1015.2	0	0	9	00	0	7	01	0	–
9	19.5	12.4	14.4	63	1018.4	0	0	9	18	1	7	01	0	–
10	21.4	13.4	15.4	61	1017.2	1	0	9	17	1	7	02	0	–
11	18.5	15.4	17.5	82	1015.7	8	8	9	16	1	6	10	2	–
12	19.3	16.3	18.5	82	1013.3	0	0	9	17	2	6	10	0	–
13	18.1	16.4	18.6	90	1017.5	6	5	9	27	2	6	10	1	–
14	19.1	15.6	17.7	80	1018.5	8	3	5	22	1	6	60	2	0.1
15	20.9	16.1	18.3	74	1014.9	6	0	9	19	2	6	10	1	–
16	18.7	14.5	16.5	77	1012.0	1	0	9	28	3	7	01	1	–
17	15.6	11.1	13.2	75	1011.7	8	8	9	22	4	7	03	1	–
18	17.1	12.9	14.9	77	1014.4	7	0	9	00	0	6	10	1	–
19	17.7	15.0	17.0	84	1010.6	7	7	9	12	1	6	10	1	–
20	16.3	16.1	18.3	99	1007.0	8	6	2	24	5	5	61	6	40.1
21	16.6	15.3	17.4	93	1005.5	6	6	4	02	2	6	25	6	0.1
22	16.1	14.7	16.7	91	1011.3	6	1	4	32	1	7	03	1	–
23	16.8	15.3	17.4	92	1012.8	5	5	9	21	1	5	10	1	–
24	20.1	15.2	17.3	74	1009.5	1	0	9	18	3	6	10	0	–
25	14.8	13.6	15.6	93	1011.9	8	8	9	30	1	7	02	6	0.3
26	12.5	11.9	13.9	95	1015.1	8	6	2	29	6	6	60	6	3.0
27	12.5	9.8	12.1	84	1014.1	8	5	4	26	9	8	03	1	–
28	13.8	12.8	14.8	93	1011.8	8	6	3	33	4	8	10	6	0.0
29	16.7	12.9	14.9	79	1015.1	0	0	9	29	6	7	02	1	–
30	14.5	13.7	15.7	94	1016.6	7	5	4	30	2	7	03	1	–
31	14.8	14.6	16.6	99	1019.5	9	9	•	27	1	1	45	4	–

Godz. 13

1	14.8	12.9	14.9	89	1013.7	8	2	3	35	3	7	61	8	0.6
2	24.8	11.4	13.5	43	1016.3	1	1	7	07	7	8	02	0	–
3	24.0	12.7	14.7	49	1014.5	4	4	6	36	4	8	02	0	–
4	23.3	11.5	13.6	47	1011.5	6	3	6	33	3	8	03	1	–
5	24.0	11.8	13.8	46	1010.8	4	4	7	35	3	7	02	0	–
6	23.0	11.2	13.3	47	1015.2	4	4	6	35	4	8	03	0	–
7	23.7	7.5	10.4	35	1018.7	5	5	7	00	0	8	03	1	–
8	26.7	5.9	9.3	26	1018.2	1	1	8	07	2	8	02	0	–
9	28.5	7.8	10.6	27	1017.6	2	2	8	33	2	8	03	0	–
10	28.9	11.0	13.1	34	1015.7	6	4	6	34	2	7	02	1	–
11	22.8	16.3	18.5	66	1015.6	7	7	9	28	1	7	01	2	–
12	28.1	12.7	14.7	38	1011.5	3	3	7	02	2	7	01	0	–
13	24.3	13.7	15.7	52	1017.9	5	3	6	29	5	8	03	1	–
14	26.3	14.0	16.0	47	1017.5	6	4	6	32	2	7	03	6	0.0
15	29.9	16.9	19.2	46	1012.5	4	4	7	25	5	7	03	1	–
16	25.4	11.3	13.4	42	1010.9	4	3	7	30	4	8	03	1	–
17	22.6	11.0	13.1	47	1010.9	6	5	6	26	7	8	03	2	–
18	25.5	10.4	12.6	39	1012.4	5	3	7	15	1	8	03	1	–
19	25.5	15.4	17.5	54	1007.9	7	4	6	12	2	7	03	2	–
20	16.8	15.0	17.0	89	1007.6	8	6	5	24	6	7	02	6	0.5
21	17.7	15.9	18.1	90	1006.8	8	6	4	31	1	6	80	2	0.4
22	23.7	14.1	16.3	55	1011.2	4	4	6	29	4	7	03	1	–
23	23.7	13.8	16.0	55	1011.3	4	3	8	24	4	7	03	1	–
24	28.4	13.9	15.9	41	1006.5	3	3	7	20	7	7	03	0	–
25	16.1	12.4	14.4	79	1012.0	8	1	5	00	0	7	61	6	0.8
26	16.4	12.2	14.2	76	1015.9	7	7	5	27	7	8	25	6	0.2
27	12.3	11.3	13.4	94	1011.9	8	6	3	25	9	6	61	8	4.7
28	13.3	13.7	15.7	70	1013.0	6	5	5	31	6	8	02	2	–
29	24.1	13.8	15.8	53	1015.2	2	2	6	30	7	8	03	0	–
30	17.1	16.0	18.2	93	1017.1	8	8	2	30	4	6	10	8	4.0
31	23.7	13.6	15.6	54	1018.9	5	4	6	31	3	7	01	4	–

Godz. 19

1	11.2	15.0	11.0	87	1012.7	6	3	5	36	6	6	10	6	1.4
2	22.7	10.3	12.5	45	1015.9	1	0	9	04	4	8	01	0	–
3	22.5	13.0	15.0	55	1013.6	3	3	6	36	2	8	01	1	–
4	23.1	12.2	14.2	50	1010.0	2	1	7	33	2	8	02	1	–
5	22.6	12.5	14.5	53	1011.0	2	1	6	01	3	7	02	0	–
6	22.1	10.5	12.7	47	1015.4	2	2	6	36	2	8	02	0	–
7	23.6	8.6	11.2	38	1017.8	1	1	8	03	3	8	01	1	–
8	25.1	7.0	10.0	31	1017.0	1	0	9	36	2	8	02	0	–
9	26.2	9.0	11.5	34	1018.7	2	2	7	03	3	8	01	0	–
10	25.4	13.1	15.1	47	1014.0	7	1	7	00	0	7	01	2	–
11	24.2	14.7	16.7	56	1013.1	6	1	6	26	1	7	01	1	–
12	20.3	14.1	16.1	67	1013.0	8	8	4	11	8	6	95	1	15.1
13	23.2	12.6	14.5	51	1017.2	7	7	9	31	3	7	01	1	–
14	25.8	13.9	15.9	48	1015.6	2	2	9	29	2	7	01	1	–
15	26.1	18.3	21.0	62	1011.7	4	3	6	27	3	7	91	8	0.0
16	22.7	11.5	13.6	49	1009.8	4	2	9	24	2	7	01	1	–
17	20.4	11.8	13.8	58	1012.0	6	6	6	26	3	7	02	2	–
18	21.8	14.0	16.0	61	1011.3	7	5	7	13	2	7	03	2	–
19	17.5	15.9	18.1	91	1009.9	7	1	5	32	2	7	01	9	2.3
20	15.4	14.9	16.9	97	1006.7	8	8	2	20	3	6	51	2	0.0
21	20.5	16.0	18.2	76	1007.6	3	2	5	31	2	7	03	8	0.0
22	22.7	15.1	17.1	62	1011.0	1	1	6	27	2	8	01	0	–
23	24.1	15.0	17.0	57	1010.1	2	0	9	24	1	7	01	1	–
24	19.5	16.4	18.7	82	1008.1	8	5	5	32	6	7	17	8	0.1
25	14.7	12.2	14.2	85	1012.1	7	3	5	20	1	7	21	6	0.0
26	15.1	9.7	12.0	69	1016.7	6	3	6	28	4	8	01	8	1.3
27	12.6	12.0	14.1	96	1010.5	8	6	3	27	8	6	61	6	5.0
28	19.1	15.7	17.8	80	1013.8	5	3	5	31	3	7	01	2	–
29	23.0	14.9	16.9	80	1014.8	2	2	6	32	2	8	01	0	–
30	17.6	16.4	18.6	93	1017.5	6	2	4	32	1	6	10	8	0.1
31	21.1	15.3	17.4	70	1017.9	2	0	9	34	1	7	01	1	–

Godz. 01

DNI	TEMPERATURA POWIETRZA T	TEMPERATURA PUNKTU ROSY T_d	PRĘŻNOŚĆ PARY WODNEJ e	WILGOTNOŚĆ WZGLĘDNA U	CIŚNIENIE ATMOSFERYCZNE P_o	ZACHMURZENIE N	N_h	h	WIATR dd	v	WIDZIALNOŚĆ V	POGODA ww	W	OPAD R
1	11.6	11.2	13.3	98	1013.3	7	7	5	03	1	7	02	1	–
2	15.3	12.0	14.0	81	1013.1	3	3	9	07	5	7	01	1	–
3	15.0	12.5	14.5	85	1015.6	4	4	5	03	2	7	03	1	–
4	13.7	13.3	15.3	98	1012.5	0	0	9	32	2	7	02	1	–
5	12.8	11.4	13.5	92	1010.1	0	0	9	30	2	6	10	0	–
6	14.3	12.4	14.4	89	1011.6	1	0	9	01	2	7	01	0	–
7	12.7	7.5	10.4	70	1018.0	1	1	9	01	2	7	03	0	–
8	13.4	12.4	14.4	94	1019.3	0	0	9	00	0	7	02	1	–
9	13.5	11.8	13.8	89	1019.1	0	0	9	30	2	7	02	0	–
10	15.1	11.8	13.8	81	1019.1	1	0	9	05	1	8	01	0	–
11	15.7	13.6	15.6	87	1016.9	0	0	9	14	1	7	02	1	–
12	16.4	15.5	17.6	94	1014.6	4	4	5	15	2	7	01	9	1.2
13	16.7	16.1	18.3	96	1014.5	0	0	9	24	2	7	02	0	–
14	17.0	14.4	16.4	85	1018.4	5	5	9	21	1	6	10	1	–
15	17.2	15.0	17.0	87	1017.0	0	0	9	20	1	6	10	0	–
16	17.0	14.2	16.2	84	1012.5	5	5	5	03	2	7	13	9	5.8
17	16.2	15.2	17.3	94	1010.6	5	5	6	21	1	6	10	1	–
18	12.6	12.0	14.1	96	1014.1	0	0	9	27	2	7	02	1	–
19	15.8	15.3	17.4	97	1012.6	2	2	9	06	1	6	10	1	–
20	17.5	16.8	19.1	95	1005.8	7	2	5	09	2	6	10	9	0.1
21	12.5	11.6	13.7	94	1007.7	0	0	9	21	2	6	10	0	–
22	15.1	14.9	17.0	99	1008.0	4	4	5	34	2	6	10	8	0.5
23	13.5	12.3	14.3	93	1012.3	0	0	9	09	1	7	01	1	–
24	16.7	14.7	16.7	88	1012.7	6	6	9	35	1	7	01	1	–
25	16.9	15.4	17.5	92	1009.5	8	8	5	28	5	7	13	1	–
26	11.4	10.7	12.9	95	1010.7	6	6	4	30	5	6	10	8	6.3
27	10.8	9.9	12.2	95	1015.2	2	1	9	25	5	7	01	1	–
28	12.6	12.4	14.4	99	1007.6	8	8	4	27	4	6	21	6	4.8
29	15.8	14.1	16.1	90	1010.5	8	8	5	29	7	7	03	8	0.1
30	15.3	15.0	17.0	98	1014.6	8	8	4	27	1	6	80	2	1.6
31	12.7	12.3	14.3	98	1017.8	3	2	6	33	2	6	10	1	–

Godz. 07

DNI	TEMPERATURA POWIETRZA T	TEMPERATURA PUNKTU ROSY T_d	PRĘŻNOŚĆ PARY WODNEJ e	WILGOTNOŚĆ WZGLĘDNA U	CIŚNIENIE ATMOSFERYCZNE P_o	ZACHMURZENIE N	N_h	h	WIATR dd	v	WIDZIALNOŚĆ V	POGODA ww	W	OPAD R
1	13.4	12.8	14.8	95	1011.7	8	8	5	05	2	6	10	2	–
2	14.5	12.3	14.3	77	1014.5	0	0	9	05	5	8	02	0	–
3	17.5	14.1	16.1	80	1014.5	6	4	6	03	2	8	01	1	–
4	17.7	14.8	16.8	85	1011.3	6	6	6	34	1	7	01	1	–
5	18.4	14.4	16.4	78	1010.0	1	1	9	32	1	7	02	0	–
6	17.7	13.1	15.1	75	1013.2	1	0	9	06	2	8	01	1	–
7	16.2	11.1	13.2	71	1018.8	2	1	5	05	1	8	01	0	–
8	19.7	11.2	13.3	58	1018.5	2	1	5	07	1	8	02	1	–
9	20.2	12.1	14.1	60	1019.1	1	0	9	32	1	8	02	0	–
10	20.7	15.5	17.6	73	1017.9	3	0	9	00	0	8	02	0	–
11	20.2	15.8	18.0	77	1016.1	6	0	9	12	1	7	03	1	–
12	17.0	15.4	17.5	91	1014.3	8	8	5	13	2	7	02	1	–
13	18.0	16.4	18.7	91	1016.2	7	5	6	27	2	6	10	1	–
14	19.7	15.5	17.6	77	1018.9	0	0	9	22	1	6	10	1	–
15	20.7	17.2	19.6	89	1016.5	6	0	9	20	1	6	10	1	–
16	19.7	17.7	20.3	89	1011.2	8	2	9	25	4	6	10	9	–
17	16.5	12.0	14.0	75	1011.5	6	2	9	27	4	7	03	1	–
18	17.0	14.8	16.8	87	1014.9	3	0	9	00	0	6	10	0	–
19	19.2	16.4	18.6	84	1011.1	8	1	9	15	5	6	10	1	–
20	16.3	16.0	18.1	98	1006.5	8	8	2	26	6	4	51	4	0.0
21	14.5	13.7	15.7	94	1005.9	7	7	4	16	1	5	10	1	–
22	15.8	15.5	17.6	98	1009.8	8	8	3	33	3	5	10	4	–
23	18.5	15.8	18.0	84	1013.2	2	0	9	24	1	7	02	0	–
24	18.4	15.9	18.1	85	1011.7	5	3	9	21	1	7	01	2	–
25	16.7	14.2	16.4	97	1010.2	8	8	2	30	2	5	10	8	0.9
26	11.2	10.4	12.6	95	1013.6	8	8	4	30	4	6	81	2	0.7
27	12.1	10.0	12.3	87	1013.1	8	1	5	24	4	8	01	1	–
28	13.3	12.8	14.7	96	1008.2	8	8	4	30	4	6	21	6	3.3
29	15.8	15.3	17.4	97	1011.6	8	8	4	32	5	6	21	6	0.3
30	15.2	14.9	16.9	98	1014.9	7	7	4	10	3	6	21	8	14.9
31	17.1	14.7	16.7	86	1017.5	1	1	9	34	3	6	10	0	–

Godz. 13

DNI	TEMPERATURA POWIETRZA T	TEMPERATURA PUNKTU ROSY T_d	PRĘŻNOŚĆ PARY WODNEJ e	WILGOTNOŚĆ WZGLĘDNA U	CIŚNIENIE ATMOSFERYCZNE P_o	ZACHMURZENIE N	N_h	h	WIATR dd	v	WIDZIALNOŚĆ V	POGODA ww	W	OPAD R
1	17.3	15.8	18.0	92	1010.8	8	8	4	03	4	6	10	2	–
2	23.9	12.3	14.3	48	1014.5	5	5	6	05	6	8	02	1	–
3	24.1	12.3	14.3	47	1013.5	4	4	6	03	2	8	01	1	–
4	23.2	15.5	17.6	62	1010.3	5	5	5	32	5	6	81	1	0.0
5	23.3	12.7	14.7	51	1009.5	5	5	6	36	3	8	02	1	–
6	22.5	11.2	13.3	49	1013.9	7	2	6	02	5	8	01	1	–
7	23.2	11.4	13.5	48	1010.0	3	2	6	12	2	8	01	0	–
8	22.8	10.6	12.8	46	1018.6	6	3	6	01	3	8	03	1	–
9	25.4	12.0	14.0	43	1018.6	6	3	7	32	1	8	02	1	–
10	26.2	13.2	15.2	45	1016.8	6	5	7	22	1	8	02	1	–
11	26.5	16.0	20.6	59	1015.4	8	2	6	18	4	8	03	1	–
12	25.0	18.0	20.7	65	1013.1	3	2	5	19	2	7	03	1	–
13	22.9	18.0	20.6	74	1016.8	7	7	5	30	3	7	03	1	–
14	24.8	14.7	16.7	54	1018.0	7	5	6	24	4	7	03	1	–
15	28.1	17.4	19.8	52	1013.9	2	1	6	21	4	6	05	1	–
16	25.1	13.9	15.9	50	1010.5	5	3	6	31	2	7	01	1	–
17	21.3	12.7	14.7	58	1011.2	6	3	6	27	6	8	01	2	–
18	23.5	12.9	14.9	51	1013.7	6	2	6	00	0	8	03	1	–
19	25.3	17.0	19.4	60	1008.4	7	2	5	11	1	7	05	2	–
20	16.6	16.0	18.2	96	1008.4	8	8	4	26	3	7	80	5	0.2
21	18.6	14.6	16.6	78	1005.7	7	7	4	23	1	7	01	2	–
22	20.0	15.9	18.1	77	1009.8	5	4	5	31	3	8	25	2	0.0
23	24.3	12.9	14.9	49	1012.4	4	2	6	22	3	8	03	1	–
24	27.6	15.8	17.9	49	1009.1	4	2	6	20	3	7	03	1	–
25	15.7	15.5	17.6	99	1009.7	8	5	3	32	5	4	63	2	0.7
26	15.3	11.8	13.8	80	1014.8	8	4	4	26	4	7	25	8	4.5
27	12.4	10.7	12.9	90	1012.1	8	8	4	23	7	6	81	8	2.0
28	14.6	12.3	14.3	86	1010.5	8	5	4	33	7	8	01	8	0.2
29	17.3	16.8	19.1	97	1013.6	8	8	3	29	3	6	80	6	1.2
30	21.6	14.3	16.3	63	1015.4	5	3	5	09	3	8	02	2	–
31	23.6	15.6	17.7	60	1016.6	6	6	5	36	4	8	25	1	0.0

Godz. 19

DNI	TEMPERATURA POWIETRZA T	TEMPERATURA PUNKTU ROSY T_d	PRĘŻNOŚĆ PARY WODNEJ e	WILGOTNOŚĆ WZGLĘDNA U	CIŚNIENIE ATMOSFERYCZNE P_o	ZACHMURZENIE N	N_h	h	WIATR dd	v	WIDZIALNOŚĆ V	POGODA ww	W	OPAD R
1	19.4	12.2	14.2	63	1011.1	8	1	6	09	5	7	01	1	–
2	20.8	13.4	15.4	62	1014.3	2	2	7	04	3	8	01	1	–
3	21.6	16.5	18.8	73	1012.3	6	5	6	34	2	8	03	1	–
4	20.2	15.8	18.0	77	1009.4	0	0	9	34	2	6	10	8	0.0
5	20.2	15.8	18.0	77	1009.9	4	2	4	34	1	7	03	1	–
6	19.5	12.6	14.6	64	1015.3	3	2	9	36	1	8	01	1	–
7	21.7	13.7	15.7	61	1017.7	6	4	6	08	1	8	25	1	0.0
8	23.2	14.8	16.8	60	1017.5	3	1	6	00	0	8	01	1	–
9	25.8	16.4	18.7	56	1017.5	3	1	6	00	0	8	01	1	–
10	24.8	17.7	20.2	64	1015.4	6	0	9	00	0	8	03	1	–
11	21.1	13.9	15.9	63	1014.5	7	6	5	10	2	8	17	8	0.3
12	21.3	18.0	20.7	81	1013.1	4	1	9	12	1	7	01	1	–
13	21.6	17.0	19.4	76	1017.3	3	2	9	34	1	7	01	8	0.0
14	22.5	16.9	19.3	71	1016.6	4	3	9	24	1	6	10	1	–
15	24.5	19.1	22.1	72	1012.1	6	3	6	21	2	6	10	1	–
16	18.7	17.8	20.4	94	1009.9	6	4	5	34	1	6	29	8	0.6
17	17.6	12.1	14.1	70	1011.7	6	4	6	27	3	8	25	1	0.0
18	21.1	16.7	19.0	76	1012.2	8	8	5	15	1	6	10	2	–
19	22.6	18.5	21.3	77	1005.9	6	6	5	08	4	7	03	6	0.8
20	17.8	14.7	16.7	81	1007.8	3	3	6	24	1	7	01	8	0.9
21	17.9	15.8	17.9	87	1006.4	4	1	5	22	2	7	01	1	–
22	17.6	15.1	17.1	85	1010.8	6	4	5	27	3	7	25	9	0.4
23	22.3	16.7	19.0	71	1011.6	6	1	6	00	0	8	01	1	–
24	23.5	16.7	19.0	66	1006.8	2	2	6	17	2	7	01	8	–
25	11.5	10.9	13.1	96	1010.0	8	8	2	29	5	7	81	6	8.4
26	12.7	11.5	13.6	93	1015.5	6	2	5	21	2	7	02	9	0.7
27	11.5	11.1	13.2	97	1009.4	8	6	2	24	7	8	63	8	13.2
28	15.2	13.2	15.2	88	1012.0	8	8	4	28	2	8	02	2	–
29	16.7	16.2	18.4	97	1014.6	7	7	4	34	3	8	25	9	9.0
30	18.6	15.2	17.2	80	1016.5	7	0	9	04	1	7	02	2	–
31	19.1	16.4	18.7	85	1016.9	4	2	5	33	2	7	03	8	0.0

Godz. 01

DNI	TEMPERATURA POWIETRZA T	TEMPERATURA PUNKTU ROSY T_d	PRĘŻNOŚĆ PARY WODNEJ e	WILGOTNOŚĆ WZGLĘDNA U	CIŚNIENIE ATMOSFERYCZNE P_o	ZACHMURZENIE N	N_h	h	WIATR dd	v	WIDZIALNOŚĆ V	POGODA ww	W	OPAD R
1	12.6	10.4	12.6	86	1016.5	8	8	9	35	4	8	60	2	0.1
2	15.6	15.1	17.1	97	1015.2	8	7	4	36	3	6	10	6	10.0
3	16.8	14.2	16.2	85	1017.6	1	0	9	02	2	8	02	0	-
4	13.6	13.1	15.0	97	1014.0	1	0	9	25	2	9	02	1	-
5	15.8	15.3	17.3	98	1010.7	0	0	9	09	1	7	01	0	-
6	16.4	13.8	15.8	84	1013.9	1	0	9	00	0	7	02	1	-
7	10.0	9.2	11.6	94	1019.1	0	0	9	00	0	8	02	0	-
8	13.5	12.9	14.9	95	1018.8	0	0	9	00	0	8	02	0	-
9	14.1	12.7	14.7	92	1018.3	0	0	9	00	0	7	02	0	-
10	17.0	15.2	17.2	89	1017.4	6	0	9	14	1	7	02	1	-
11	17.2	16.9	19.2	98	1016.1	7	5	6	24	1	6	95	6	15.9
12	16.2	15.7	17.8	97	1013.2	4	1	9	00	0	5	10	1	-
13	16.1	15.3	17.4	95	1017.5	3	1	9	30	3	6	10	1	-
14	18.1	16.4	18.6	90	1018.9	8	8	9	00	0	6	10	1	-
15	17.3	15.4	17.5	89	1015.7	0	0	9	15	2	7	02	0	-
16	15.6	13.9	15.9	90	1013.0	0	0	9	24	1	7	01	1	-
17	15.4	12.5	14.3	81	1012.4	6	5	9	26	3	8	01	1	-
18	13.6	13.0	15.0	95	1014.1	1	1	7	00	0	6	10	0	-
19	17.5	16.6	18.9	94	1009.6	7	1	7	13	3	6	17	1	-
20	16.1	15.6	17.7	97	1010.5	8	5	4	29	5	6	61	6	1.3
21	14.7	14.5	16.5	99	1007.4	8	6	3	28	9	6	61	6	6.7
22	15.0	14.5	16.5	97	1012.5	6	6	9	30	4	7	01	8	4.7
23	16.2	15.4	17.5	95	1012.8	7	3	8	13	1	7	03	1	-
24	16.0	15.1	17.1	94	1010.1	0	0	9	16	1	6	10	0	-
25	14.9	14.7	16.8	99	1012.9	8	5	7	00	0	6	10	6	1.9
26	12.0	11.8	13.8	99	1016.4	8	8	9	28	1	6	10	6	3.5
27	11.7	9.9	12.2	89	1020.5	4	2	9	27	5	8	03	6	0.0
28	13.4	13.2	15.2	99	1015.2	8	2	3	29	8	6	63	6	9.5
29	14.4	13.8	15.8	95	1018.7	1	1	9	30	5	6	10	1	-
30	14.2	13.2	15.2	93	1018.5	0	0	9	30	1	8	02	0	-
31	16.4	15.8	17.9	96	1019.2	7	3	7	32	1	7	03	8	0.0

Godz. 07

DNI	TEMPERATURA POWIETRZA T	TEMPERATURA PUNKTU ROSY T_d	PRĘŻNOŚĆ PARY WODNEJ e	WILGOTNOŚĆ WZGLĘDNA U	CIŚNIENIE ATMOSFERYCZNE P_o	ZACHMURZENIE N	N_h	h	WIATR dd	v	WIDZIALNOŚĆ V	POGODA ww	W	OPAD R
1	12.0	11.0	13.1	94	1016.2	8	6	3	34	5	7	60	6	1.3
2	17.5	15.3	17.4	87	1016.6	4	1	9	36	4	7	01	1	-
3	16.6	15.0	17.0	91	1017.3	1	0	9	30	2	7	01	0	-
4	16.0	15.1	17.1	94	1013.0	3	1	7	00	0	7	01	1	-
5	18.7	15.4	17.5	81	1011.3	0	0	9	01	1	7	02	0	-
6	16.4	13.4	15.4	82	1015.9	0	0	9	01	1	8	02	0	-
7	14.2	11.1	13.2	81	1019.8	1	1	6	29	1	9	03	0	-
8	16.2	13.5	15.5	84	1019.2	0	0	9	00	0	6	10	0	-
9	17.1	15.1	17.1	88	1018.6	0	0	9	12	1	6	10	0	-
10	18.6	17.0	19.4	91	1017.0	3	0	9	13	1	5	10	1	-
11	17.5	16.6	18.9	94	1015.7	7	7	9	20	1	5	10	9	1.8
12	18.2	16.4	18.7	90	1013.3	2	0	9	28	3	6	10	1	-
13	17.6	15.8	18.0	90	1019.5	6	6	9	27	3	6	10	1	-
14	20.6	17.3	19.7	81	1019.0	5	5	9	24	1	6	10	2	-
15	20.2	18.1	20.8	88	1015.0	7	1	8	14	1	7	03	1	-
16	18.0	14.5	16.5	79	1013.7	5	2	7	00	0	8	01	1	-
17	17.2	13.2	15.2	78	1012.8	8	3	7	30	5	8	03	2	-
18	16.6	15.7	17.8	94	1013.7	4	1	9	00	0	5	10	1	-
19	17.5	17.3	19.8	99	1010.1	6	1	4	31	1	6	10	9	7.4
20	14.9	14.7	16.8	99	1010.0	8	7	3	27	7	5	63	8	8.9
21	14.8	14.8	16.8	100	1007.6	8	7	2	30	7	5	53	6	16.6
22	16.6	15.5	17.6	93	1013.6	1	0	9	30	2	5	10	1	-
23	17.5	16.1	18.3	92	1013.2	2	1	9	26	2	7	02	1	-
24	18.9	17.1	19.4	89	1008.2	1	0	9	15	2	6	10	0	-
25	14.2	12.7	14.7	91	1012.2	7	7	9	12	1	7	02	2	-
26	12.3	11.7	13.8	96	1018.7	7	5	3	28	4	7	03	2	-
27	13.7	11.1	13.2	84	1019.2	5	3	9	28	7	8	03	1	-
28	14.3	14.1	16.1	99	1015.3	8	4	3	29	8	6	60	6	4.5
29	16.2	14.6	16.6	90	1018.3	0	0	9	30	6	6	10	0	-
30	16.2	14.8	16.8	91	1018.9	0	0	9	29	3	7	02	0	-
31	16.2	15.7	17.8	97	1020.1	7	7	2	32	2	6	10	1	-

Godz. 13

1	13.6	12.6	14.6	93	1015.9	8	8	4	33	5	7	61	2	0.2
2	24.2	13.2	15.2	50	1017.0	4	4	7	01	5	8	02	0	-
3	24.5	13.9	15.9	52	1015.8	2	2	7	03	3	8	01	0	-
4	25.9	13.0	15.0	45	1011.1	3	2	7	13	1	8	02	0	-
5	24.0	15.2	17.3	58	1011.3	2	2	6	36	3	7	03	0	-
6	22.0	8.9	11.4	43	1016.4	2	1	7	34	6	9	03	0	-
7	24.6	12.7	14.7	47	1018.6	2	2	7	04	2	8	01	0	-
8	25.7	12.4	14.6	44	1018.3	3	3	8	17	1	8	02	0	-
9	27.1	12.8	14.8	41	1017.7	1	1	7	12	4	8	01	0	-
10	26.6	20.9	24.7	71	1014.9	6	5	6	19	4	7	03	1	-
11	25.2	16.9	19.3	60	1014.7	5	2	6	02	1	7	03	1	-
12	25.6	17.7	20.3	62	1012.8	3	1	6	32	3	7	03	0	-
13	23.6	15.8	17.9	61	1019.4	6	2	7	24	2	7	01	2	-
14	26.2	16.4	18.7	55	1017.6	6	4	7	27	3	8	03	1	-
15	27.4	18.3	21.0	57	1013.7	4	1	6	28	6	8	03	6	0.0
16	24.0	14.2	16.2	55	1012.0	6	3	6	27	2	8	03	1	-
17	22.8	14.9	16.5	59	1012.5	6	1	6	28	5	6	03	6	0.0
18	21.6	17.2	19.6	76	1012.4	7	7	9	12	3	5	60	1	0.0
19	19.7	17.1	19.5	85	1010.1	8	1	4	30	6	6	25	2	0.2
20	15.0	14.7	16.7	98	1009.5	8	6	2	28	8	6	63	6	14.7
21	18.4	17.2	19.6	93	1009.9	7	5	3	31	6	6	20	6	1.2
22	23.2	13.0	15.0	53	1012.9	3	1	7	26	1	8	01	1	-
23	24.2	13.2	15.3	58	1011.2	4	4	7	18	1	7	03	0	-
24	27.6	17.8	20.5	53	1005.8	4	2	7	22	4	8	03	0	-
25	19.1	13.4	15.4	70	1011.6	7	1	8	12	3	7	03	2	-
26	15.7	13.2	15.2	85	1019.1	6	2	5	30	6	8	25	1	0.2
27	18.9	11.2	13.3	68	1017.8	7	5	6	30	5	8	02	2	-
28	17.0	15.1	17.3	90	1016.3	8	4	4	28	6	7	21	6	1.6
29	23.9	13.9	16.9	64	1017.7	2	2	7	31	6	8	03	0	-
30	23.6	14.3	16.1	56	1017.8	3	2	7	33	4	8	03	0	-
31	21.9	14.3	16.5	70	1018.1	4	4	6	36	2	7	02	2	-

Godz. 19

1	13.6	13.4	15.4	99	1015.5	8	6	3	32	5	7	61	6	3.1
2	23.9	15.0	17.0	57	1016.1	1	1	8	00	0	8	01	0	-
3	23.4	14.8	16.8	59	1014.4	5	1	8	30	1	9	01	1	-
4	23.8	16.2	18.4	62	1009.7	1	1	9	08	1	8	01	0	-
5	22.2	13.9	15.9	60	1011.7	4	0	9	36	2	8	01	0	-
6	22.1	8.1	10.8	41	1016.3	1	1	9	36	1	9	01	0	-
7	25.0	13.8	15.8	50	1017.2	1	1	7	00	0	8	02	0	-
8	24.1	17.9	20.5	68	1017.3	0	0	9	15	1	8	02	0	-
9	24.5	18.0	20.6	67	1016.1	2	0	9	14	2	8	03	0	-
10	21.0	18.0	20.7	83	1015.4	8	6	5	24	8	4	95	7	13.8
11	22.3	17.5	20.0	79	1013.3	5	0	9	00	0	7	01	9	0.0
12	22.2	17.7	20.3	76	1014.6	5	1	9	30	4	7	01	1	-
13	22.0	16.7	19.0	72	1017.9	3	3	9	24	2	7	01	1	-
14	25.0	19.0	22.0	70	1015.9	0	0	9	21	1	8	01	1	-
15	24.9	17.6	20.1	64	1012.2	3	1	6	25	1	8	01	1	-
16	20.6	10.9	13.0	53	1011.4	3	1	7	27	4	8	02	1	-
17	21.5	14.4	16.4	64	1012.5	1	1	9	33	1	8	03	1	-
18	21.2	17.7	20.3	80	1009.8	5	2	9	11	3	6	10	6	0.0
19	17.0	16.5	18.8	97	1010.6	8	7	5	29	4	5	60	6	0.1
20	15.2	14.7	16.7	97	1008.7	8	6	3	28	8	8	20	6	1.4
21	16.8	15.5	17.6	93	1011.0	7	2	5	29	3	7	17	8	5.0
22	21.4	16.9	19.2	76	1012.1	3	1	9	27	2	8	03	1	-
23	23.1	16.2	18.4	65	1009.8	1	0	9	24	1	8	03	0	-
24	18.9	17.7	20.2	92	1009.9	8	1	5	30	4	7	03	8	4.2
25	12.9	12.3	14.3	96	1014.0	8	3	4	12	1	6	61	8	6.0
26	15.6	11.5	13.6	77	1019.8	5	1	6	27	5	9	03	8	1.4
27	14.0	12.3	14.3	90	1016.0	8	5	6	29	6	7	61	6	1.7
28	20.1	16.8	19.1	81	1016.7	7	4	7	30	3	7	01	6	1.8
29	22.7	15.0	17.0	61	1016.7	1	1	9	29	2	8	01	0	-
30	22.2	15.4	17.5	65	1017.5	5	2	7	01	3	8	03	1	-
31	22.6	16.0	18.2	66	1019.0	1	1	7	00	0	8	01	1	-

Godz. 01

DNI	TEMPERATURA POWIETRZA	TEMPERATURA PUNKTU ROSY	PRĘŻNOŚĆ PARY WODNEJ	WILGOTNOŚĆ WZGLĘDNA	CIŚNIENIE ATMOSFERYCZNE	ZACHMURZENIE			WIATR		WIDZIALNOŚĆ	POGODA		OPAD
	T	T_d	e	U	P_o	N	N_h	h	dd	v	V	ww	W	R
1	11.1	9.0	11.5	87	1017.6	8	7	5	32	2	6	10	2	–
2	13.1	12.7	14.7	98	1017.3	8	7	2	22	1	5	63	6	17.3
3	11.9	11.3	13.4	96	1018.5	0	0	9	15	1	5	10	1	–
4	13.1	11.9	13.6	90	1015.2	8	0	9	00	0	7	03	2	–
5	12.2	11.5	13.6	95	1012.0	0	0	9	14	1	4	10	0	–
6	11.1	10.9	12.7	96	1015.2	0	0	9	00	0	5	10	1	–
7	7.1	6.4	9.6	96	1020.3	0	0	9	12	1	9	02	0	–
8	9.7	8.8	11.3	94	1019.9	0	0	9	00	0	7	02	0	–
9	12.1	11.1	13.2	94	1018.9	0	0	9	00	0	5	10	0	–
10	14.2	13.0	15.0	93	1017.7	2	0	9	00	0	5	10	1	–
11	12.3	12.1	14.1	99	1016.7	0	0	9	00	0	3	46	9	–
12	12.7	12.3	14.3	98	1013.9	0	0	9	00	0	4	10	1	–
13	13.4	12.8	14.8	95	1015.1	3	3	9	13	1	2	46	1	–
14	15.0	14.0	16.0	93	1019.8	4	4	9	00	0	5	10	1	–
15	14.1	13.3	15.3	94	1016.3	0	0	9	08	2	4	10	0	–
16	12.0	11.0	13.1	94	1014.6	0	0	9	00	0	8	02	1	–
17	12.9	11.8	13.4	90	1013.4	3	2	9	00	0	8	01	1	–
18	10.5	10.1	12.4	97	1014.2	0	0	9	00	0	4	10	0	–
19	18.0	17.5	20.0	97	1010.2	8	7	4	03	2	5	95	2	6.7
20	15.4	13.7	15.7	90	1011.8	8	8	4	28	5	5	10	2	–
21	14.6	12.4	14.4	87	1010.0	8	7	4	26	9	6	63	8	0.8
22	12.5	12.3	14.3	99	1013.7	5	5	5	12	1	4	10	2	–
23	16.7	16.5	18.8	99	1013.2	7	7	9	00	0	3	44	9	4.4
24	12.8	12.0	14.1	94	1010.2	9	0	9	00	0	7	02	0	–
25	13.8	13.4	15.4	98	1012.3	7	7	5	00	0	6	10	8	0.2
26	11.4	9.3	11.7	86	1017.3	7	7	5	29	3	6	10	8	0.6
27	10.9	8.5	11.1	85	1022.0	7	5	5	30	2	7	01	1	–
28	13.2	11.4	13.5	89	1017.7	8	6	4	28	5	6	63	8	3.4
29	11.9	10.9	13.0	94	1020.6	3	3	5	12	1	6	10	0	–
30	11.0	10.4	12.6	96	1020.3	0	0	9	00	0	6	10	0	–
31	12.5	12.3	14.3	99	1020.0	5	3	9	00	0	5	10	8	3.2

Godz. 07

DNI	TEMPERATURA POWIETRZA	TEMPERATURA PUNKTU ROSY	PRĘŻNOŚĆ PARY WODNEJ	WILGOTNOŚĆ WZGLĘDNA	CIŚNIENIE ATMOSFERYCZNE	ZACHMURZENIE			WIATR		WIDZIALNOŚĆ	POGODA		OPAD
	T	T_d	e	U	P_o	N	N_h	h	dd	v	V	ww	W	R
1	10.0	9.4	11.8	96	1016.9	8	7	3	31	5	5	63	8	7.0
2	14.7	14.3	16.3	98	1017.5	8	8	2	32	1	5	10	6	10.1
3	14.9	12.7	14.7	87	1018.0	2	1	5	00	0	7	03	0	–
4	15.5	13.6	15.6	89	1012.9	6	1	6	00	0	8	01	2	–
5	15.6	13.3	15.3	86	1011.6	0	0	9	00	0	7	01	0	–
6	14.3	12.8	14.8	91	1015.8	0	0	9	00	0	5	10	0	–
7	11.5	8.4	11.0	81	1020.5	0	0	9	13	1	9	02	0	–
8	13.7	11.1	13.2	84	1019.4	0	0	9	00	0	8	02	0	–
9	15.1	13.2	15.2	89	1018.6	0	0	9	00	0	6	10	0	–
10	16.7	15.2	17.3	92	1017.1	6	3	9	00	0	5	10	1	–
11	14.3	14.1	16.1	99	1016.7	7	7	9	03	1	5	10	4	–
12	15.9	15.0	17.0	94	1014.1	5	2	6	10	1	5	10	4	–
13	15.3	14.7	16.7	96	1019.9	7	5	5	00	0	4	10	4	–
14	17.7	15.7	17.8	88	1018.8	6	3	5	00	0	6	10	1	–
15	16.1	15.4	17.7	97	1015.8	7	4	5	03	1	7	80	1	1.1
16	15.5	13.0	15.0	85	1013.9	6	6	6	13	1	8	03	1	–
17	14.4	13.1	15.1	92	1013.0	8	7	5	03	2	7	80	1	0.2
18	12.5	12.3	14.3	99	1013.7	6	2	5	00	0	5	10	4	–
19	15.7	15.2	17.2	96	1010.5	7	7	5	00	0	5	10	9	0.9
20	14.0	13.0	15.0	93	1011.1	8	7	3	27	9	5	60	6	0.2
21	13.2	12.8	14.8	98	1009.7	8	6	4	28	7	5	63	6	10.1
22	15.0	13.8	15.8	93	1013.6	5	1	5	00	0	7	01	4	–
23	13.7	13.5	15.5	99	1013.7	3	1	9	00	0	5	28	4	–
24	16.1	14.7	16.7	91	1005.5	4	1	9	00	0	8	03	0	–
25	12.8	12.2	14.2	95	1011.9	7	2	5	00	0	5	10	2	–
26	11.5	9.7	12.0	89	1019.3	8	7	5	31	3	6	10	1	–
27	12.5	8.6	11.2	78	1020.6	7	7	5	27	8	7	03	2	–
28	13.4	12.1	14.1	92	1017.0	8	5	4	28	6	5	61	6	4.3
29	13.7	13.3	15.3	98	1020.0	0	0	9	00	0	6	10	4	–
30	13.1	12.3	14.3	94	1019.9	0	0	9	00	0	6	10	0	–
31	12.3	12.1	14.1	99	1021.1	6	5	5	00	0	5	10	2	–

Godz. 13

1	11.4	10.7	12.9	95	1017.1	8	7	3	30	2	5	61	6	5.7
2	21.5	13.6	15.6	60	1016.9	4	5	6	01	7	8	03	2	–
3	23.2	11.3	13.4	47	1016.0	4	4	6	02	3	8	02	0	–
4	25.7	13.0	15.0	45	1010.5	6	3	6	09	3	8	01	1	–
5	23.7	12.5	14.5	50	1010.6	6	6	6	02	3	8	03	1	–
6	20.9	10.6	12.8	51	1015.9	3	3	7	36	5	8	03	0	–
7	23.4	11.2	13.2	46	1018.9	5	5	6	23	1	9	02	1	–
8	25.2	14.7	16.9	52	1017.0	1	1	6	02	2	8	02	0	–
9	26.7	9.0	11.5	33	1015.8	4	1	6	02	4	8	03	0	–
10	21.0	15.8	17.9	72	1014.9	8	7	5	12	1	7	95	1	0.0
11	21.4	15.2	17.2	67	1015.3	6	5	6	18	3	7	17	1	–
12	18.7	16.4	18.6	87	1014.8	8	7	5	24	1	5	95	9	0.3
13	21.9	13.8	15.8	60	1019.0	7	3	5	36	1	6	05	2	–
14	26.0	13.7	15.7	47	1017.0	5	4	6	33	2	7	02	1	–
15	25.0	14.9	19.2	60	1014.1	7	2	5	29	6	7	03	9	0.0
16	22.0	10.9	13.0	49	1012.2	6	4	6	27	3	8	01	2	–
17	20.5	12.1	14.1	59	1012.4	7	7	5	30	5	7	03	8	0.2
18	22.0	16.9	19.2	73	1010.7	7	5	6	11	3	6	21	6	0.3
19	16.5	15.4	17.5	93	1011.0	8	8	4	29	4	5	80	2	0.9
20	14.1	13.1	15.1	93	1011.2	8	6	3	28	9	4	63	5	10.7
21	14.0	13.4	15.4	97	1011.7	8	7	2	28	6	5	21	6	7.4
22	15.9	13.8	15.8	87	1013.8	8	8	4	15	2	6	95	1	7.6
23	22.3	12.8	14.8	55	1011.2	6	6	6	20	4	7	02	1	–
24	25.5	14.8	16.8	52	1006.4	5	4	6	23	4	8	03	1	–
25	12.7	11.5	13.6	93	1013.0	8	7	5	14	1	5	80	2	0.8
26	15.1	11.1	13.2	77	1020.0	7	6	5	29	7	8	25	2	1.9
27	15.9	7.7	10.5	58	1019.0	7	5	5	29	9	8	02	2	–
28	17.5	13.1	15.1	79	1018.1	7	7	5	26	7	6	10	6	0.1
29	22.8	13.6	15.6	56	1018.2	3	3	6	30	5	8	03	1	–
30	22.9	14.2	16.2	58	1018.6	2	2	6	31	5	9	03	0	–
31	22.2	11.5	13.6	50	1019.9	4	5	6	29	3	8	03	2	–

Godz. 19

1	11.9	11.5	13.6	97	1017.0	8	7	4	30	4	5	61	6	1.2
2	22.1	15.1	17.1	64	1014.2	6	6	6	34	2	8	02	2	–
3	22.3	11.4	13.7	50	1014.4	5	0	9	05	1	8	03	1	–
4	22.5	12.8	14.8	54	1009.5	2	1	6	09	1	8	02	1	–
5	21.3	11.5	13.6	54	1011.4	6	1	6	03	2	8	03	1	–
6	20.9	5.9	9.3	37	1015.8	1	0	9	02	1	9	01	0	–
7	22.2	10.1	12.4	47	1017.7	2	1	6	00	0	8	01	1	–
8	23.0	12.8	14.8	53	1016.2	1	1	7	04	3	8	02	0	–
9	23.3	14.0	16.0	56	1015.3	4	1	6	00	0	8	03	1	–
10	16.9	15.8	17.9	93	1015.7	7	4	5	11	1	5	17	8	1.4
11	21.5	17.1	19.5	76	1012.9	8	4	9	13	1	7	83	9	–
12	20.3	15.2	17.2	72	1015.1	5	2	5	31	4	6	10	9	1.2
13	21.5	14.4	16.4	64	1018.0	5	2	5	12	1	7	01	2	–
14	25.0	14.6	16.8	53	1015.3	3	3	7	20	2	7	01	1	–
15	23.9	10.7	12.9	44	1012.6	4	2	9	25	3	9	03	9	0.7
16	19.8	9.4	11.8	51	1012.2	4	1	6	28	4	8	01	1	–
17	20.6	12.4	14.4	60	1012.1	3	3	5	32	1	7	02	1	–
18	21.4	16.9	19.2	76	1008.5	5	1	6	36	1	7	01	2	–
19	14.3	14.9	16.9	92	1011.6	8	8	4	25	1	5	10	8	1.2
20	15.3	13.4	15.4	89	1010.8	7	7	4	27	6	6	10	6	4.1
21	16.5	14.4	16.4	88	1012.5	7	7	5	30	3	6	10	2	–
22	15.6	14.9	16.9	95	1013.4	8	8	4	16	2	6	95	1	4.6
23	21.4	15.0	17.0	67	1009.4	0	0	9	00	0	7	02	1	–
24	14.2	13.4	15.4	93	1010.3	8	7	5	32	2	6	10	9	4.4
25	12.1	10.9	12.9	92	1014.4	8	7	5	00	0	7	80	2	1.3
26	15.1	9.7	12.0	69	1020.1	6	2	5	26	3	9	03	9	10.4
27	15.2	9.9	12.2	70	1017.9	7	6	5	27	4	7	80	2	0.8
28	18.8	13.4	15.4	71	1016.0	4	3	5	27	4	7	02	1	–
29	22.4	13.8	15.8	59	1017.1	1	1	7	30	1	8	01	1	–
30	20.4	14.8	16.8	67	1016.0	3	3	5	28	4	9	03	8	0.6
31	20.7	14.7	16.7	68	1015.4	3	1	6	32	3	8	02	8	0.3

Godz. 01

DNI	TEMPERATURA POWIETRZA T	TEMPERATURA PUNKTU ROSY T_d	PREŻNOŚĆ PARY WODNEJ e	WILGOTNOŚĆ WZGLĘDNA U	CIŚNIENIE ATMOSFERYCZNE P_o	ZACHMURZENIE N	N_h	h	WIATR dd	v	WIDZIALNOŚĆ V	POGODA ww	W	OPAD R
1	11.7	10.0	12.3	90	1013.8	3	3	5	06	3	7	01	1	–
2	14.1	11.9	13.9	86	1013.9	0	0	9	07	6	6	10	1	–
3	15.1	11.5	13.6	80	1016.8	2	2	5	00	0	7	03	1	–
4	13.6	12.6	14.6	93	1014.2	2	2	9	00	0	7	03	0	–
5	15.1	13.8	15.8	92	1011.6	1	0	9	00	0	7	02	1	–
6	13.2	11.2	13.3	88	1013.2	0	0	9	34	1	6	10	0	–
7	12.1	11.3	13.4	95	1019.5	0	0	9	00	0	7	02	9	0.1
8	11.7	10.7	12.9	94	1020.5	0	0	9	00	0	7	02	0	–
9	10.6	9.5	11.9	93	1021.3	0	0	9	00	0	6	10	0	–
10	12.1	11.4	13.5	95	1020.4	0	0	9	00	0	7	02	0	–
11	17.1	15.1	17.1	88	1017.5	0	0	9	31	1	6	10	1	–
12	14.0	12.5	14.5	91	1015.2	0	0	9	00	0	6	10	9	–
13	15.9	15.0	17.0	94	1016.1	0	0	9	31	1	7	02	0	–
14	14.3	13.5	15.5	94	1020.6	0	0	9	00	0	7	02	1	–
15	14.7	14.5	16.5	99	1018.5	0	0	9	09	2	3	46	0	–
16	17.2	16.3	18.5	94	1014.0	4	0	9	00	0	7	03	9	–
17	15.3	12.4	14.4	83	1012.8	2	2	9	28	3	7	01	8	0.0
18	10.5	9.9	12.2	96	1015.9	0	0	9	07	1	6	10	0	–
19	12.8	12.2	14.3	96	1013.3	0	0	9	09	1	6	10	1	–
20	16.4	16.1	18.2	98	1008.0	8	8	4	30	3	6	10	9	9.8
21	14.5	14.3	16.3	98	1007.8	8	8	4	25	2	5	21	8	0.5
22	14.9	14.4	16.4	97	1010.0	5	5	5	00	0	6	10	8	0.1
23	12.5	12.1	14.1	98	1014.5	4	0	9	00	0	5	10	1	–
24	14.9	14.4	16.4	97	1013.4	1	0	9	07	1	6	10	0	–
25	16.5	16.0	18.2	97	1012.2	8	8	5	30	3	7	02	8	0.0
26	11.9	11.5	13.6	97	1014.5	8	8	4	28	2	5	80	2	0.1
27	10.7	9.8	12.1	95	1018.5	5	5	6	26	4	7	03	1	–
28	12.5	12.1	14.1	98	1011.4	8	7	3	29	8	5	63	6	5.3
29	15.8	14.9	16.9	94	1015.1	8	8	4	32	6	6	10	1	–
30	11.9	11.3	13.4	96	1017.1	0	0	9	07	1	7	01	0	–
31	13.3	12.9	14.9	98	1019.4	0	0	9	06	1	4	10	4	–

Godz. 13

DNI	TEMPERATURA POWIETRZA T	TEMPERATURA PUNKTU ROSY T_d	PREŻNOŚĆ PARY WODNEJ e	WILGOTNOŚĆ WZGLĘDNA U	CIŚNIENIE ATMOSFERYCZNE P_o	ZACHMURZENIE N	N_h	h	WIATR dd	v	WIDZIALNOŚĆ V	POGODA ww	W	OPAD R
1	14.0	13.5	15.4	97	1012.4	8	6	4	06	6	5	63	8	6.3
2	23.4	9.5	11.9	41	1015.6	3	3	6	06	7	8	01	0	–
3	23.3	10.9	13.0	46	1014.4	5	5	5	07	2	8	01	1	–
4	24.2	9.5	11.9	39	1011.1	4	4	6	35	5	8	01	1	–
5	23.8	10.5	12.7	43	1011.0	4	4	6	06	3	6	02	0	–
6	16.5	13.9	15.9	85	1016.3	7	7	5	00	0	7	17	8	19.0
7	23.4	2.1	7.1	25	1019.5	3	3	6	35	5	8	01	1	–
8	23.3	12.3	14.3	50	1019.4	6	5	6	00	0	8	02	1	–
9	25.3	10.6	12.8	40	1019.4	4	4	6	17	3	8	01	0	–
10	25.2	12.5	14.5	45	1017.1	6	3	6	24	3	8	02	1	–
11	24.8	16.0	18.2	57	1016.4	6	2	5	33	1	6	05	2	–
12	26.7	17.0	19.4	55	1012.5	5	7	0	10	2	8	02	1	–
13	22.5	16.2	18.4	68	1019.0	7	4	5	30	4	7	03	2	–
14	24.2	16.8	19.1	63	1019.2	7	5	6	21	4	7	03	2	–
15	28.6	17.9	20.5	52	1014.5	5	3	6	25	8	6	03	1	–
16	24.1	14.8	16.8	56	1011.7	7	7	5	29	4	8	03	1	–
17	21.0	13.0	15.0	61	1013.2	7	7	5	27	5	7	80	2	0.1
18	23.3	14.4	16.4	57	1013.9	7	3	6	17	2	8	01	1	–
19	25.2	17.9	20.5	64	1008.6	6	2	6	12	2	8	02	2	–
20	19.3	14.8	16.8	75	1009.9	7	7	5	25	6	7	02	6	0.2
21	17.1	15.8	18.0	93	1007.3	8	8	4	31	2	8	25	6	1.4
22	21.0	16.4	18.6	78	1012.0	7	7	5	27	3	7	80	1	0.0
23	25.1	15.8	17.9	57	1013.0	7	5	6	18	3	8	02	8	0.0
24	27.0	14.3	16.3	46	1009.2	1	1	6	18	7	8	02	0	–
25	18.3	12.7	14.7	95	1012.9	8	6	4	35	5	6	63	8	5.8
26	15.1	10.7	12.9	75	1017.2	7	7	5	29	5	8	25	6	1.8
27	12.7	10.8	12.3	83	1016.0	8	8	4	26	7	7	60	8	0.1
28	17.1	12.3	14.3	75	1013.3	7	4	4	33	6	8	01	8	1.4
29	23.5	12.9	14.8	51	1015.1	3	3	6	34	7	8	03	0	–
30	17.5	15.8	17.9	90	1017.4	8	6	5	33	3	7	03	8	0.6
31	23.9	12.4	14.4	48	1018.3	3	2	6	04	4	6	01	1	–

Godz. 07

DNI	TEMPERATURA POWIETRZA T	TEMPERATURA PUNKTU ROSY T_d	PREŻNOŚĆ PARY WODNEJ e	WILGOTNOŚĆ WZGLĘDNA U	CIŚNIENIE ATMOSFERYCZNE P_o	ZACHMURZENIE N	N_h	h	WIATR dd	v	WIDZIALNOŚĆ V	POGODA ww	W	OPAD R
1	12.9	11.1	13.2	89	1012.5	8	5	4	03	4	7	02	1	–
2	16.5	12.1	14.1	76	1015.0	3	3	9	07	5	6	03	0	–
3	19.7	13.3	15.3	67	1015.6	5	1	5	02	2	8	01	1	–
4	17.1	14.9	16.9	87	1013.3	4	3	5	36	2	7	03	0	–
5	19.3	14.8	16.8	75	1011.5	3	2	5	01	1	8	03	1	–
6	18.4	14.6	16.6	79	1013.9	6	6	5	35	1	7	03	1	–
7	17.3	10.0	12.3	62	1019.9	5	5	9	33	2	8	02	1	–
8	16.5	14.4	16.4	89	1020.0	2	1	5	28	1	8	01	0	–
9	17.7	13.6	15.6	77	1020.4	0	0	9	00	0	8	02	0	–
10	19.0	14.9	16.9	77	1019.1	2	0	9	00	0	8	03	0	–
11	17.3	16.4	18.6	94	1017.3	7	7	5	26	2	6	29	8	1.6
12	19.7	15.5	17.6	77	1014.6	2	0	9	00	0	8	02	1	–
13	16.9	15.9	18.1	94	1018.6	8	8	9	31	1	6	10	1	–
14	15.8	15.2	17.3	96	1020.6	7	7	9	00	0	6	10	1	–
15	18.7	16.9	19.3	89	1017.9	1	0	9	00	0	5	10	4	–
16	19.3	15.9	18.1	80	1013.7	5	3	9	29	2	7	01	1	–
17	16.5	12.3	14.3	77	1013.3	7	0	9	28	2	7	02	1	–
18	16.5	14.1	16.1	86	1016.2	5	0	9	00	0	7	03	1	–
19	16.3	15.8	17.9	97	1012.0	7	7	3	18	1	5	28	1	–
20	16.3	16.0	18.1	98	1009.0	8	8	4	28	5	6	21	8	6.0
21	14.6	14.3	16.2	98	1006.9	8	8	4	26	3	5	60	6	0.8
22	15.3	14.2	16.2	93	1012.0	6	1	4	33	4	6	10	1	–
23	14.6	14.4	16.4	99	1015.0	4	0	9	00	0	5	10	4	–
24	18.4	16.6	18.9	89	1012.2	1	0	9	18	2	7	02	0	–
25	15.0	13.5	15.5	91	1012.2	8	3	5	34	3	6	10	6	0.3
26	11.5	11.1	13.2	97	1015.7	8	7	3	29	4	6	61	8	5.2
27	12.1	10.5	12.7	90	1017.1	6	2	5	27	6	7	01	2	–
28	13.4	12.9	14.8	96	1011.3	8	8	4	31	5	7	21	2	0.8
29	16.7	13.9	15.9	84	1015.0	1	1	4	31	6	8	03	1	–
30	14.6	13.6	15.6	93	1017.0	7	7	9	31	1	7	03	1	–
31	14.8	14.5	16.5	98	1016.8	0	0	9	00	0	6	10	4	–

Godz. 19

DNI	TEMPERATURA POWIETRZA T	TEMPERATURA PUNKTU ROSY T_d	PREŻNOŚĆ PARY WODNEJ e	WILGOTNOŚĆ WZGLĘDNA U	CIŚNIENIE ATMOSFERYCZNE P_o	ZACHMURZENIE N	N_h	h	WIATR dd	v	WIDZIALNOŚĆ V	POGODA ww	W	OPAD R
1	17.6	16.7	19.0	94	1011.0	6	3	4	06	6	6	10	6	4.1
2	20.8	8.2	10.9	45	1016.0	2	2	6	06	5	8	02	0	–
3	21.3	11.7	13.8	54	1013.7	4	3	5	33	3	8	02	1	–
4	20.4	14.2	16.2	67	1010.7	7	3	6	36	3	8	02	1	–
5	21.4	12.4	14.4	57	1011.2	1	0	9	05	3	8	01	0	–
6	19.3	14.0	16.0	71	1016.3	5	5	5	17	2	8	03	9	–
7	21.8	6.9	10.0	38	1018.4	2	1	6	04	3	8	03	0	–
8	21.8	11.1	13.2	51	1018.8	4	0	9	12	2	8	01	1	–
9	22.4	14.2	16.2	60	1018.5	0	0	9	20	2	8	01	0	–
10	23.6	15.4	17.5	60	1015.9	7	0	9	09	1	8	03	1	–
11	23.3	17.6	20.1	71	1014.1	6	2	5	00	0	7	03	2	–
12	22.7	17.1	19.5	71	1013.0	2	1	5	17	2	7	01	9	6.0
13	21.7	15.5	17.6	68	1018.5	6	1	6	32	2	8	03	1	–
14	22.7	18.3	21.0	76	1017.9	2	2	9	00	0	7	01	1	–
15	25.0	19.1	22.1	70	1013.0	6	4	5	31	2	8	03	9	0.0
16	22.0	16.9	19.2	73	1010.9	7	4	5	26	2	8	03	8	0.0
17	19.4	13.2	15.2	67	1013.3	2	2	5	30	2	8	01	8	0.0
18	19.6	16.4	18.6	81	1012.8	7	7	9	18	3	7	02	6	0.1
19	17.1	16.5	18.8	96	1007.7	8	8	5	30	2	5	95	2	5.8
20	16.2	14.3	16.3	88	1009.6	7	7	5	24	4	7	02	8	0.2
21	17.4	16.3	18.5	93	1006.1	5	4	4	23	2	7	02	8	2.5
22	18.0	14.9	16.9	81	1012.6	5	2	5	29	2	8	01	9	0.1
23	22.6	16.0	18.2	66	1012.3	4	0	9	18	3	7	02	1	–
24	23.4	17.2	19.6	68	1007.6	2	2	4	18	2	8	02	0	–
25	11.8	11.2	13.3	95	1013.0	8	8	4	33	2	7	21	6	7.4
26	13.9	11.1	13.2	83	1018.1	7	7	5	29	3	8	01	9	0.2
27	11.5	10.9	13.1	96	1013.5	8	7	3	27	11	6	61	6	4.5
28	16.3	14.4	16.4	89	1014.6	7	1	5	29	2	8	01	8	0.0
29	20.4	12.0	14.0	59	1016.0	1	0	9	34	3	8	02	0	–
30	17.3	15.7	17.8	91	1017.9	6	5	5	33	2	7	29	2	0.1
31	20.3	15.3	17.4	73	1018.6	1	1	6	34	2	8	01	0	–

Godz. 01

DNI	TEMPERATURA POWIETRZA	TEMPERATURA PUNKTU ROSY	PRĘŻNOŚĆ PARY WODNEJ	WILGOTNOŚĆ WZGLĘDNA	CIŚNIENIE ATMOSFERYCZNE	ZACHMURZENIE			WIATR		WIDZIALNOŚĆ	POGODA		OPAD
	T	T_d	e	U	P_o	N	N_h	h	dd	v	V	ww	W	R
1	2.8	2.8	7.5	100	.	9	9	.	34	17	0	45	8	1.4
2	6.4	6.4	9.6	100	.	9	9	.	36	16	0	95	6	33.3
3	8.6	8.6	11.2	100	.	7	7	.	02	11	8	41	4	–
4	10.6	4.6	8.5	66	.	6	0	9	36	11	9	02	2	–
5	10.2	7.7	10.5	85	.	0	0	9	07	7	9	02	0	–
6	8.3	8.1	10.8	99	.	6	6	.	36	14	8	41	1	–
7	7.2	– 4.4	4.4	43	.	0	0	9	02	2	9	02	0	–
8	9.7	5.1	8.8	74	.	0	0	9	09	3	9	02	0	–
9	10.9	5.6	9.1	70	.	0	0	9	20	9	9	02	0	–
10	12.0	12.0	14.0	100	.	3	3	.	20	4	7	41	1	–
11	10.9	8.4	11.0	85	.	2	1	7	34	6	8	13	1	–
12	11.8	8.4	11.0	79	.	1	0	9	20	7	8	01	1	–
13	9.0	9.0	11.5	100	.	9	9	.	36	13	0	45	4	–
14	10.5	8.0	10.7	85	.	2	2	7	29	12	8	02	1	–
15	13.4	10.9	13.0	84	.	1	1	7	22	5	8	03	0	–
16	10.7	3.1	9.8	77	.	2	1	8	25	23	9	13	1	–
17	7.4	6.4	9.6	93	.	3	2	7	22	13	9	01	1	–
18	8.6	8.6	11.2	100	.	3	1	.	20	3	7	41	0	–
19	9.6	7.8	10.6	89	.	7	7	2	22	12	8	91	4	6.1
20	7.4	7.4	10.3	100	.	9	9	.	32	11	0	60	4	2.3
21	6.6	6.6	9.7	100	.	9	9	.	32	21	0	45	4	–
22	7.6	7.4	10.3	99	.	4	3	6	36	8	8	02	4	–
23	9.0	6.8	9.9	86	.	6	1	2	22	6	8	01	8	2.7
24	11.0	8.5	11.1	85	.	2	0	9	25	8	7	02	0	–
25	6.0	3.2	7.7	82	.	7	6	8	36	7	8	02	9	1.1
26	2.8	2.8	7.5	100	.	9	9	.	34	15	0	45	8	0.2
27	2.7	2.7	7.4	100	.	9	9	.	36	16	0	45	4	–
28	4.9	4.9	8.7	100	.	9	9	.	34	27	0	80	4	4.9
29	8.7	8.7	11.2	100	.	9	9	.	34	22	0	45	4	–
30	8.6	8.6	11.2	100	.	7	6	.	34	7	8	41	1	–
31	8.3	6.4	9.6	88	.	6	6	7	34	12	9	01	8	0.0

Godz. 07

DNI	TEMPERATURA POWIETRZA	TEMPERATURA PUNKTU ROSY	PRĘŻNOŚĆ PARY WODNEJ	WILGOTNOŚĆ WZGLĘDNA	CIŚNIENIE ATMOSFERYCZNE	ZACHMURZENIE			WIATR		WIDZIALNOŚĆ	POGODA		OPAD
	T	T_d	e	U	P_o	N	N_h	h	dd	v	V	ww	W	R
1	2.5	2.5	7.3	100	.	9	9	.	36	19	0	63	8	11.0
2	7.6	7.6	10.4	100	.	9	9	.	36	17	0	45	9	20.0
3	8.8	8.8	11.3	100	.	7	6	.	36	7	8	41	1	–
4	9.8	5.3	8.9	74	.	6	6	7	14	2	9	02	2	–
5	10.2	8.4	11.0	89	.	2	1	2	02	7	8	03	1	–
6	8.3	8.1	10.8	99	.	7	6	.	02	9	9	41	1	–
7	7.8	– 3.0	4.9	47	.	0	0	9	36	9	9	02	0	–
8	11.5	0.0	6.1	45	.	0	0	9	09	1	9	02	0	–
9	10.8	6.4	9.8	74	.	1	0	9	18	5	8	02	0	–
10	11.6	11.6	13.6	100	.	7	7	.	20	5	6	41	1	–
11	11.1	8.0	10.7	82	.	6	4	7	34	7	8	03	1	–
12	11.2	11.2	13.3	100	.	7	7	.	20	3	6	17	4	–
13	7.8	7.4	10.3	97	.	7	1	.	36	6	8	01	4	–
14	9.9	9.2	11.6	95	.	5	1	2	22	11	8	03	1	–
15	15.0	5.8	9.2	54	.	7	5	2	25	11	9	25	1	0.3
16	9.3	5.9	9.3	79	.	7	5	3	27	12	7	03	1	–
17	6.8	6.8	9.9	100	.	7	7	.	22	13	8	80	1	0.9
18	9.8	6.2	9.5	78	.	7	2	.	20	6	8	41	1	0.2
19	9.4	7.3	10.2	86	.	7	6	7	22	3	9	01	8	1.2
20	7.0	7.0	10.0	100	.	9	9	.	32	19	0	80	6	1.5
21	6.2	6.2	9.5	100	.	9	9	.	32	22	0	63	4	11.2
22	7.4	7.0	10.0	97	.	5	2	.	34	4	7	05	1	–
23	8.2	8.2	10.9	100	.	7	6	.	22	15	7	41	1	–
24	11.6	8.5	11.1	81	.	3	1	7	25	15	8	03	0	–
25	6.3	2.8	7.5	79	.	7	1	2	34	1	8	03	2	–
26	2.9	2.9	7.5	100	.	9	9	.	32	18	0	45	8	0.7
27	2.4	2.4	7.3	100	.	9	9	.	34	20	0	45	4	–
28	6.2	6.2	9.5	100	.	9	9	.	34	18	0	80	4	6.7
29	8.0	7.8	10.6	99	.	7	6	.	34	15	7	41	4	0.1
30	8.5	6.4	9.6	86	.	1	0	9	36	8	9	02	1	–
31	7.7	7.3	10.2	97	.	4	3	.	34	22	9	41	1	–

Godz. 13

1	3.6	3.6	7.9	100	.	9	9	.	36	25	0	65	4	18.3
2	9.0	9.0	11.5	100	.	9	9	.	36	17	0	47	4	0.2
3	11.8	7.5	10.4	75	.	5	5	1	36	7	8	02	2	–
4	13.0	7.0	10.0	67	.	7	4	4	00	0	8	03	2	–
5	10.2	9.5	11.9	95	.	6	6	4	02	8	6	10	1	–
6	10.3	8.5	11.1	89	.	6	6	2	36	5	8	03	1	–
7	11.0	4.6	8.5	64	.	4	4	4	36	4	8	02	0	–
8	14.0	6.7	9.8	61	.	5	5	4	22	5	8	02	1	–
9	16.0	5.6	9.1	49	.	3	1	2	20	5	7	02	0	–
10	12.7	12.3	14.3	98	.	7	7	.	34	4	6	17	8	0.5
11	11.0	3.2	7.7	59	.	7	7	2	29	3	7	95	9	20.5
12	9.8	9.8	12.1	100	.	9	9	.	09	7	0	95	4	1.6
13	11.5	8.6	11.3	83	.	7	6	.	25	5	6	41	2	–
14	14.0	11.6	13.7	85	.	5	5	3	22	4	8	03	1	–
15	12.6	12.9	14.9	100	.	9	9	.	22	20	0	45	9	0.4
16	10.0	7.7	10.5	86	.	7	6	3	22	11	8	02	2	–
17	8.6	7.5	10.4	94	.	7	6	.	25	6	8	02	8	0.0
18	10.8	10.8	13.0	100	.	7	6	.	20	3	7	41	8	0.6
19	8.8	8.8	11.3	100	.	9	9	.	36	6	0	80	6	15.4
20	6.6	6.6	9.7	100	.	9	9	.	29	29	0	81	4	6.2
21	7.2	7.2	10.2	100	.	9	9	.	34	18	0	45	6	7.5
22	8.6	8.2	10.9	97	.	7	7	.	32	5	8	95	8	9.5
23	8.8	8.6	11.2	99	.	7	7	1	25	10	6	10	2	–
24	13.0	10.0	12.3	82	.	6	4	2	22	16	8	03	1	–
25	4.2	4.2	8.2	100	.	9	9	.	36	4	8	80	9	6.2
26	3.8	3.8	8.0	100	.	9	9	.	34	14	0	47	8	2.0
27	5.4	3.0	7.6	84	.	7	3	1	32	16	8	01	4	–
28	6.7	6.7	9.8	100	.	9	9	.	34	20	0	47	8	0.6
29	10.4	8.4	11.0	88	.	3	3	2	34	7	8	03	1	–
30	12.0	7.4	10.3	75	.	2	2	3	36	12	8	03	0	–
31	10.0	10.0	12.3	108	.	7	6	.	34	12	8	41	1	–

Godz. 19

1	4.6	4.6	8.5	100	.	9	9	.	34	27	0	63	4	10.0
2	10.3	10.3	12.5	100	.	7	7	.	36	16	8	41	4	–
3	11.4	6.4	9.6	71	.	5	0	9	36	4	8	02	1	–
4	11.4	9.4	11.8	87	.	3	2	4	11	3	8	01	1	–
5	10.5	7.5	10.4	83	.	4	1	3	36	9	6	03	1	–
6	10.2	3.8	8.0	64	.	1	1	4	36	5	9	01	1	–
7	11.5	6.4	9.6	70	.	2	1	4	36	6	8	01	0	–
8	12.9	7.4	10.3	70	.	2	2	4	20	3	8	01	1	–
9	14.0	8.1	10.8	68	.	4	1	2	20	5	7	01	1	–
10	12.6	5.5	9.0	62	.	7	5	3	02	1	8	29	8	5.2
11	11.8	11.1	13.2	95	.	6	1	1	20	5	6	10	9	1.9
12	9.4	9.4	11.8	100	.	7	6	.	34	9	8	41	9	9.1
13	10.9	7.7	10.5	81	.	7	6	7	27	8	6	10	8	0.8
14	13.6	11.5	13.6	87	.	1	1	4	25	3	6	10	1	–
15	13.3	7.5	10.4	68	.	5	1	2	22	21	8	01	2	–
16	8.6	5.0	8.7	77	.	5	1	4	27	12	8	01	2	–
17	10.6	8.5	11.1	87	.	2	2	2	80	8	8	01	1	–
18	11.7	10.7	12.9	95	.	6	0	9	20	6	8	01	2	–
19	7.8	7.8	10.6	100	.	9	9	.	34	11	0	80	8	8.2
20	6.8	6.8	9.9	100	.	9	9	.	29	25	0	45	8	2.2
21	7.6	7.6	10.4	100	.	9	9	.	36	11	0	45	4	–
22	9.5	9.5	11.9	100	.	9	9	.	22	1	0	47	9	6.8
23	11.0	9.0	11.5	87	.	2	0	9	25	10	7	01	1	–
24	9.0	9.0	11.5	100	.	9	9	.	34	6	0	47	9	5.2
25	3.7	3.7	8.0	100	.	7	6	.	34	10	7	41	8	0.4
26	3.8	3.3	7.7	97	.	6	5	3	34	21	9	03	9	1.6
27	4.9	4.9	8.7	100	.	9	9	.	34	24	0	80	4	8.2
28	8.6	8.4	11.0	99	.	7	7	.	34	20	8	41	4	–
29	11.8	8.0	10.7	77	.	1	1	3	34	9	0	01	1	–
30	10.6	8.1	10.9	85	.	4	3	3	34	15	7	02	9	–
31	10.2	9.3	11.7	94	.	4	3	2	34	7	9	01	8	0.1

Godz. 01

DNI	TEMPERATURA POWIETRZA T	TEMPERATURA PUNKTU ROSY T_d	PRĘŻNOŚĆ PARY WODNEJ e	WILGOTNOŚĆ WZGLĘDNA U	CIŚNIENIE ATMOSFERYCZNE P_o	ZACHMURZENIE N	N_h	h	WIATR dd	v	WIDZIALNOŚĆ V	POGODA ww	W	OPAD R
1	12.7	12.1	14.1	95	1012.1	7	7	5	05	2	6	10	2	–
2	15.0	12.1	14.1	83	1012.4	0	0	9	09	4	7	02	0	–
3	14.6	12.6	14.6	88	1014.7	4	4	5	24	2	7	02	0	–
4	15.9	14.2	16.2	90	1012.0	6	6	6	00	0	7	03	1	–
5	12.9	11.9	13.9	94	1010.1	0	0	9	00	0	7	02	0	–
6	13.6	13.1	15.0	97	1011.3	0	0	9	00	0	7	02	0	–
7	11.5	10.5	12.7	94	1017.1	1	1	5	24	1	7	01	0	–
8	11.9	11.3	13.4	96	1019.2	0	0	9	00	0	7	02	1	–
9	11.9	10.9	13.0	94	1019.0	0	0	9	27	2	7	02	0	–
10	13.3	11.8	13.8	91	1019.1	0	0	9	00	0	7	02	0	–
11	15.0	13.6	15.6	92	1017.2	0	0	9	12	2	7	02	0	–
12	16.5	15.2	17.5	95	1015.6	3	2	9	00	0	7	01	1	–
13	14.2	13.7	15.6	97	1015.0	0	0	9	00	0	6	10	0	–
14	15.9	15.2	17.2	95	1018.5	2	0	9	11	1	6	10	1	–
15	16.0	14.9	16.9	94	1017.3	0	0	9	00	0	7	02	1	–
16	18.7	14.9	16.9	78	1012.9	6	6	5	19	1	7	17	1	–
17	17.1	16.2	18.4	94	1010.4	0	0	9	26	2	6	10	1	–
18	13.1	12.1	14.1	94	1014.1	0	0	9	24	1	7	02	1	–
19	17.6	15.8	18.0	90	1012.5	8	8	5	09	1	6	10	8	0.0
20	16.6	15.8	18.0	95	1008.1	7	7	6	18	1	6	10	1	–
21	15.0	14.0	16.0	93	1007.8	6	6	6	22	1	7	01	1	–
22	13.3	12.9	14.9	98	1007.6	0	0	9	00	0	3	46	1	–
23	12.8	12.2	14.3	96	1012.4	1	1	9	24	2	6	10	1	–
24	14.4	13.1	15.1	92	1013.4	0	0	9	00	0	7	02	1	–
25	17.4	15.4	17.5	88	1008.8	0	0	9	24	2	7	02	0	–
26	12.2	11.2	13.3	94	1010.1	8	8	4	30	4	7	02	8	3.6
27	11.2	10.4	12.6	95	1015.8	2	2	9	27	5	7	01	1	–
28	11.5	10.9	13.1	96	1008.5	8	8	4	24	5	6	21	6	7.0
29	15.2	14.7	16.7	97	1010.3	8	8	4	27	3	7	25	2	2.1
30	15.6	15.3	17.3	98	1014.6	8	8	4	09	1	6	80	2	1.4
31	14.9	13.7	15.7	93	1016.7	5	3	6	00	0	7	01	1	–

Godz. 07

DNI	TEMPERATURA POWIETRZA T	TEMPERATURA PUNKTU ROSY T_d	PRĘŻNOŚĆ PARY WODNEJ e	WILGOTNOŚĆ WZGLĘDNA U	CIŚNIENIE ATMOSFERYCZNE P_o	ZACHMURZENIE N	N_h	h	WIATR dd	v	WIDZIALNOŚĆ V	POGODA ww	W	OPAD R
1	14.9	12.9	14.9	88	1010.8	7	7	5	11	4	7	02	1	–
2	17.4	12.6	14.6	74	1013.8	0	0	9	08	4	8	02	0	–
3	18.8	14.0	16.0	74	1014.1	1	1	9	09	1	7	01	1	–
4	17.6	14.7	16.7	83	1011.0	6	5	7	27	1	7	01	2	–
5	18.3	14.5	16.5	79	1009.7	0	0	9	32	1	7	02	0	–
6	18.0	14.9	16.9	81	1012.8	2	0	9	00	0	7	02	0	–
7	17.9	13.3	15.3	75	1018.1	5	5	5	14	1	8	03	1	–
8	17.3	14.1	16.1	81	1018.7	2	1	4	32	1	7	02	0	–
9	18.0	13.3	15.3	74	1019.2	1	0	9	00	0	7	02	0	–
10	19.4	13.5	15.5	69	1018.3	1	0	9	27	1	7	02	0	–
11	19.8	16.8	19.1	82	1016.5	1	0	9	14	2	7	02	0	–
12	17.3	13.3	15.3	78	1014.9	7	4	6	14	2	8	03	1	–
13	18.8	17.1	19.5	90	1015.6	4	0	9	00	0	7	03	0	–
14	19.3	16.5	18.8	84	1019.0	1	0	9	00	0	6	10	0	–
15	21.3	17.4	19.8	78	1016.5	2	0	9	00	0	6	10	0	–
16	21.7	18.4	21.2	82	1011.2	7	4	6	27	2	6	10	9	0.3
17	18.0	12.9	14.9	72	1011.5	7	2	6	29	3	7	02	1	–
18	17.5	13.9	15.9	79	1015.0	0	0	9	00	0	7	02	0	–
19	19.7	16.3	18.9	81	1011.4	8	0	9	09	3	6	10	2	–
20	17.5	16.4	18.7	93	1006.5	8	8	4	25	3	8	25	8	5.4
21	15.1	13.9	15.9	93	1006.3	8	8	4	18	2	7	02	2	–
22	15.6	15.1	17.1	97	1009.1	8	8	3	32	1	3	42	4	–
23	17.2	13.4	15.4	79	1013.5	2	1	9	29	2	6	10	0	–
24	20.9	16.4	18.6	75	1012.0	1	0	9	14	1	7	01	1	–
25	17.4	16.3	18.5	93	1009.9	8	8	4	30	2	6	10	8	1.3
26	13.0	10.5	12.7	85	1012.8	7	7	5	27	6	8	03	2	–
27	12.5	10.4	12.6	87	1014.5	8	5	9	27	6	7	03	1	–
28	13.4	12.9	14.8	96	1007.3	8	7	4	27	4	7	60	6	3.1
29	16.1	15.8	17.9	98	1010.7	8	8	3	32	5	6	10	8	4.7
30	16.9	15.6	17.7	93	1014.8	6	6	4	12	1	8	03	8	2.0
31	15.7	13.8	15.8	89	1016.5	6	6	6	30	2	6	10	1	–

Godz. 13

1	17.9	15.9	18.1	88	1010.1	8	5	5	10	3	7	02	2	–
2	23.9	11.6	13.7	46	1013.7	3	3	6	09	5	8	02	0	–
3	24.1	11.6	13.7	45	1012.8	3	3	5	11	2	8	02	1	–
4	24.7	14.2	16.2	52	1008.9	4	3	5	32	3	8	03	1	–
5	24.1	13.8	15.8	53	1009.1	2	2	5	30	3	8	02	0	–
6	22.4	14.0	16.0	59	1013.1	5	2	5	36	3	8	01	1	–
7	19.9	13.6	15.6	67	1018.5	6	6	5	18	2	8	17	2	–
8	22.3	13.9	15.9	59	1018.1	6	2	5	05	2	8	01	1	–
9	25.8	11.8	13.8	42	1018.1	3	3	5	34	1	8	02	0	–
10	27.5	10.6	12.8	35	1016.2	2	2	5	00	0	8	02	0	–
11	28.0	16.4	18.7	55	1015.5	6	6	5	15	2	8	17	1	–
12	23.1	16.0	18.2	64	1014.3	5	3	5	15	3	8	01	9	3.4
13	25.3	17.9	20.5	64	1015.7	7	1	5	35	2	7	01	1	–
14	24.3	15.6	17.7	52	1017.7	3	3	5	28	2	8	02	0	–
15	28.9	15.2	17.3	43	1014.7	3	2	6	27	1	7	02	0	–
16	26.5	19.2	15.2	44	1010.6	4	2	6	26	2	8	02	1	–
17	22.5	11.9	13.9	51	1011.1	7	1	5	28	3	8	02	1	–
18	24.2	12.7	14.7	49	1014.1	4	4	5	22	1	8	03	0	–
19	25.0	17.6	20.1	63	1008.8	6	5	5	14	3	7	05	2	–
20	18.8	15.9	18.1	88	1004.4	8	8	4	27	5	7	18	8	0.1
21	19.5	15.8	17.0	97	1006.7	7	7	4	21	1	6	80	2	1.3
22	22.4	14.2	16.2	60	1004.3	4	4	5	03	3	8	03	4	–
23	23.1	14.2	16.2	58	1012.7	5	5	5	07	1	7	17	1	–
24	27.8	14.4	16.4	44	1009.7	3	2	6	18	5	7	03	0	–
25	28.9	15.8	18.0	75	1004.5	8	5	4	02	1	7	85	2	–
26	14.5	11.1	13.2	80	1015.0	8	4	5	28	4	8	25	4	1.1
27	14.5	11.1	13.2	80	1015.5	8	5	4	24	5	8	25	2	0.1
28	15.3	12.2	14.2	82	1009.7	7	7	4	31	5	7	80	6	1.1
29	16.2	13.7	17.6	97	1013.7	7	7	4	27	3	6	21	6	1.5
30	21.1	14.1	16.1	84	1015.5	6	6	5	12	3	8	03	1	–
31	28.3	14.6	28.9	84	1015.5	8	6	5	09	2	7	29	8	0.0

Godz. 19

1	18.3	11.3	13.4	64	1010.2	4	2	9	09	6	8	02	1	–
2	21.4	13.4	15.4	61	1013.6	1	1	6	04	3	8	01	0	–
3	22.2	15.0	17.0	63	1011.7	1	1	9	32	1	8	01	0	–
4	21.5	15.2	17.3	68	1008.8	3	3	9	32	1	8	01	1	–
5	21.6	14.7	16.7	65	1009.3	2	2	5	05	2	8	01	0	–
6	20.2	12.0	14.0	59	1014.7	2	1	9	01	3	8	01	1	–
7	20.6	15.0	17.0	70	1017.7	5	2	5	03	1	8	01	9	–
8	21.1	13.3	15.3	62	1017.0	3	1	6	27	1	8	01	1	–
9	23.1	15.8	18.0	64	1017.6	0	0	9	00	0	8	01	0	–
10	24.2	15.2	17.3	58	1015.5	1	0	9	11	1	8	02	0	–
11	21.0	17.2	19.6	79	1015.4	8	8	9	00	0	7	29	9	–
12	21.5	17.9	20.5	80	1013.1	3	1	9	00	0	7	01	1	–
13	22.2	16.9	19.3	72	1016.9	6	6	5	00	0	7	03	2	–
14	23.2	16.9	19.2	68	1016.7	1	1	9	00	0	7	05	0	–
15	25.4	17.2	19.6	60	1012.9	2	0	9	20	1	7	85	1	–
16	19.3	17.5	20.0	90	1009.8	7	3	5	14	2	7	29	8	1.7
17	19.1	14.3	16.3	74	1011.7	3	2	5	22	2	7	03	8	0.1
18	21.5	15.8	17.9	70	1012.3	8	2	5	19	1	7	02	1	–
19	21.9	17.4	19.8	76	1006.6	7	1	5	16	1	7	03	1	–
20	19.0	14.6	16.6	76	1008.3	2	1	4	22	4	7	01	8	0.1
21	16.1	14.7	16.7	91	1006.7	5	3	4	27	1	7	01	8	0.1
22	19.3	15.8	17.9	79	1010.6	6	5	5	31	1	8	01	9	–
23	21.0	17.5	20.0	80	1011.9	5	2	5	14	1	7	01	9	1.0
24	23.5	15.9	18.1	63	1007.7	2	2	9	18	1	7	03	0	–
25	15.5	14.9	16.9	96	1007.2	8	8	4	02	4	6	80	9	4.9
26	12.6	11.2	13.3	92	1015.8	5	1	5	27	2	8	02	8	2.6
27	11.8	11.0	13.1	94	1011.6	8	4	3	23	6	6	61	8	2.0
28	15.0	12.1	14.1	83	1012.9	6	8	4	32	2	8	02	2	–
29	16.8	14.3	16.5	97	1013.7	7	7	4	28	2	6	25	6	4.3
30	19.7	15.0	17.0	74	1015.8	5	0	9	04	1	8	03	1	–
31	19.5	15.4	17.5	79	1015.6	1	1	9	27	2	7	81	8	0.0

Godz. 01

DNI	TEMPERATURA POWIETRZA T	TEMPERATURA PUNKTU ROSY T_d	PRĘŻNOŚĆ PARY WODNEJ e	WILGOTNOŚĆ WZGLĘDNA U	CIŚNIENIE ATMOSFERYCZNE P_o	ZACHMURZENIE N	N_h	h	WIATR dd	v	WIDZIALNOŚĆ V	POGODA ww	W	OPAD R
1	12.3	11.1	13.2	93	1015.0	8	8	5	36	4	6	80	2	0.0
2	16.0	15.5	17.6	97	1013.7	6	6	5	02	4	6	10	9	4.0
3	14.5	11.5	13.6	82	1017.3	0	0	9	36	2	7	02	0	–
4	16.1	14.7	16.7	91	1014.6	0	0	9	00	0	7	02	1	–
5	16.8	13.8	15.8	83	1011.1	0	0	9	05	1	7	01	0	–
6	15.4	13.7	15.7	90	1013.5	1	1	5	02	4	7	03	0	–
7	13.1	8.2	10.9	71	1018.7	1	1	9	00	0	8	03	0	–
8	14.2	12.5	14.5	90	1019.7	0	0	9	07	1	7	02	0	–
9	15.4	13.1	15.1	86	1018.9	0	0	9	14	1	7	02	0	–
10	17.6	12.8	14.8	74	1018.6	0	0	9	14	1	7	02	0	–
11	17.5	15.9	18.1	91	1016.3	8	5	5	24	1	6	10	9	–
12	17.2	16.4	18.7	95	1014.3	0	0	9	20	2	5	10	1	–
13	17.8	15.8	18.0	88	1017.5	0	0	9	29	4	6	10	1	–
14	18.3	15.8	18.0	85	1020.3	0	0	9	18	1	7	01	1	–
15	18.6	16.1	18.3	86	1017.0	0	0	9	19	1	6	10	0	–
16	20.5	13.9	15.9	66	1013.6	2	2	5	23	3	7	03	0	–
17	16.7	11.1	13.2	69	1013.4	0	0	9	21	3	7	02	1	–
18	15.1	13.6	15.6	91	1014.7	3	3	6	00	0	6	10	1	–
19	16.7	16.4	18.6	98	1010.9	0	0	9	12	1	5	10	0	–
20	16.0	15.5	17.6	97	1010.6	8	8	2	27	3	4	21	9	4.8
21	14.8	14.3	16.3	97	1007.7	8	5	1	26	4	5	61	6	3.8
22	14.9	13.5	15.5	92	1012.2	2	2	5	27	3	7	01	1	–
23	16.1	14.8	16.8	93	1013.6	1	1	9	20	2	5	10	1	–
24	17.5	15.2	17.2	86	1011.4	4	4	9	17	1	7	02	0	–
25	14.3	13.7	15.7	95	1012.3	8	8	5	00	0	7	81	2	3.3
26	11.8	11.4	13.5	97	1016.7	8	5	3	28	4	5	63	8	14.4
27	12.3	10.0	12.3	86	1020.0	3	0	9	27	3	7	01	1	–
28	14.1	11.9	13.9	86	1014.7	8	3	5	29	9	7	02	4	1.1
29	15.5	14.6	16.6	94	1018.2	2	2	6	28	3	6	10	1	–
30	16.8	13.8	15.8	83	1017.8	2	2	5	30	3	7	01	1	–
31	16.3	15.8	17.9	97	1019.2	6	6	5	30	2	6	10	9	0.2

Godz. 07

DNI	TEMPERATURA POWIETRZA T	TEMPERATURA PUNKTU ROSY T_d	PRĘŻNOŚĆ PARY WODNEJ e	WILGOTNOŚĆ WZGLĘDNA U	CIŚNIENIE ATMOSFERYCZNE P_o	ZACHMURZENIE N	N_h	h	WIATR dd	v	WIDZIALNOŚĆ V	POGODA ww	W	OPAD R
1	11.7	11.5	13.6	99	1014.4	8	6	3	35	6	6	53	8	3.2
2	17.4	15.8	17.9	91	1015.8	6	3	5	04	4	8	03	1	–
3	16.8	15.1	17.1	90	1017.1	0	0	9	00	0	7	02	0	–
4	17.2	15.3	17.4	89	1013.5	6	6	6	00	0	6	10	1	–
5	17.7	15.2	17.2	85	1011.2	0	0	9	02	1	7	02	0	–
6	15.7	12.8	14.8	83	1015.5	1	1	5	30	2	8	01	0	–
7	14.9	9.7	12.0	70	1019.8	1	1	6	32	1	7	02	0	–
8	18.1	15.6	17.7	85	1019.7	2	2	5	00	0	7	01	0	–
9	17.6	14.9	16.9	84	1019.3	0	0	9	13	1	6	10	0	–
10	18.5	15.1	17.1	80	1017.8	5	1	6	00	0	6	10	1	–
11	18.1	15.9	18.1	87	1016.3	5	3	6	17	1	7	02	2	–
12	18.6	15.7	17.8	83	1014.1	0	0	9	17	1	5	10	4	–
13	18.2	15.7	17.8	85	1019.5	5	2	9	31	2	6	10	1	–
14	19.1	16.4	18.7	85	1019.8	6	6	6	19	1	6	10	1	–
15	21.2	16.8	19.1	76	1016.2	5	0	9	18	3	6	10	1	–
16	20.2	14.3	16.3	69	1014.1	6	4	5	28	3	7	03	1	–
17	18.6	11.6	13.7	64	1013.1	4	4	6	27	2	7	01	1	–
18	16.8	14.0	16.0	84	1014.6	7	3	9	06	1	6	10	1	–
19	18.1	16.9	19.2	93	1010.6	4	3	9	09	1	6	10	8	0.5
20	15.5	14.4	16.4	93	1010.5	8	5	2	27	5	6	21	2	0.7
21	14.2	13.8	15.8	98	1007.1	8	5	1	27	5	7	61	6	7.5
22	15.2	14.7	16.7	97	1013.4	7	7	5	29	4	6	10	1	–
23	17.5	15.3	17.4	87	1013.6	0	0	9	19	2	6	10	0	–
24	20.2	15.2	17.2	73	1009.5	1	0	9	17	4	7	02	0	–
25	13.9	13.5	15.5	98	1013.0	8	5	5	00	0	6	10	8	1.9
26	11.8	11.2	13.3	95	1018.4	8	5	2	29	6	6	51	6	7.8
27	13.1	9.8	12.1	80	1019.5	7	7	6	26	5	7	03	1	–
28	13.8	13.4	15.4	98	1015.1	8	6	3	27	3	6	20	5	1.5
29	16.1	13.8	15.8	86	1018.2	0	0	9	29	4	7	02	1	–
30	16.2	14.4	16.4	89	1018.4	2	2	5	33	3	7	03	0	–
31	16.7	16.4	18.6	98	1020.8	6	6	5	01	2	6	10	2	–

Godz. 13

1	12.6	12.0	14.0	95	1015.0	8	5	2	31	4	7	61	5	3.4
2	24.3	12.8	14.8	48	1015.8	4	4	6	06	8	8	03	1	–
3	24.1	14.2	16.2	54	1015.2	4	4	6	34	3	8	02	0	–
4	24.4	15.7	17.8	59	1011.5	4	4	6	30	1	7	03	1	–
5	25.8	14.8	16.8	51	1010.6	4	4	6	34	4	8	03	0	–
6	23.1	11.8	13.8	49	1015.7	3	3	6	36	4	8	03	0	–
7	24.4	12.7	14.7	48	1018.8	3	3	5	03	2	7	09	0	–
8	26.0	13.9	15.9	47	1018.8	1	1	6	00	0	7	01	0	–
9	28.0	10.4	12.6	34	1018.4	2	1	6	17	3	7	03	0	–
10	23.1	16.8	19.1	68	1016.5	6	6	5	26	3	7	17	1	–
11	24.9	17.9	20.5	65	1015.3	6	3	5	24	2	7	03	2	–
12	27.6	17.2	19.6	53	1012.1	3	3	6	13	1	8	01	0	–
13	24.1	14.8	16.8	56	1020.0	4	2	6	30	4	7	02	1	–
14	26.3	16.2	18.4	54	1019.0	5	4	5	28	4	7	01	1	–
15	27.7	17.5	20.0	53	1015.3	5	3	6	30	6	7	29	1	–
16	24.9	13.6	15.6	50	1011.8	4	3	6	32	3	8	01	1	–
17	21.5	14.8	16.8	65	1013.0	7	7	5	29	3	7	03	1	–
18	21.8	16.1	18.3	70	1013.0	8	4	5	19	1	6	80	2	0.0
19	17.9	17.4	19.8	96	1009.8	8	8	4	32	3	5	95	1	14.4
20	15.7	14.8	16.8	94	1010.6	8	5	2	26	2	7	41	8	6.8
21	16.6	16.1	18.3	97	1008.8	8	6	2	28	4	6	51	8	1.4
22	22.5	15.8	17.9	65	1013.5	4	4	5	31	3	8	02	1	–
23	26.2	15.7	17.8	53	1012.1	4	4	6	20	2	7	03	0	–
24	28.1	19.3	22.4	59	1007.1	5	5	6	18	5	7	03	1	–
25	16.4	12.4	14.4	77	1012.3	8	4	5	06	2	8	81	2	–
26	17.5	10.9	13.0	65	1018.4	6	6	5	30	4	7	80	5	0.0
27	15.7	8.9	11.4	64	1018.1	8	8	6	28	9	8	03	2	–
28	15.7	14.8	16.9	94	1014.9	8	5	5	29	5	7	02	6	5.1
29	24.0	13.5	15.5	52	1017.7	2	2	6	30	6	8	03	0	–
30	21.5	15.2	17.3	68	1018.4	7	7	5	36	4	8	82	1	–
31	20.8	18.6	21.4	87	1020.0	6	6	4	28	3	7	80	2	0.1

Godz. 19

1	13.3	13.3	15.3	100	1014.1	8	6	1	33	5	6	63	6	9.6
2	22.2	14.6	16.6	62	1015.6	2	2	4	02	3	8	02	0	–
3	23.1	18.2	20.9	74	1014.3	6	2	5	35	1	8	01	1	–
4	22.9	16.5	18.8	67	1010.2	2	2	6	05	2	8	01	1	–
5	22.0	15.8	17.9	68	1011.2	2	1	6	35	2	8	03	1	–
6	20.4	10.9	13.0	54	1016.4	2	1	6	34	3	8	02	0	–
7	23.2	16.9	19.2	68	1018.0	4	4	5	07	1	7	01	0	–
8	25.6	18.3	21.0	64	1017.6	3	3	6	00	0	7	01	0	–
9	25.8	12.3	14.3	43	1016.7	1	0	9	13	1	7	02	0	–
10	23.1	17.7	20.3	72	1015.6	8	8	5	30	4	7	17	1	–
11	24.0	18.4	21.1	71	1013.6	7	3	9	00	0	7	01	1	–
12	23.1	17.4	19.9	71	1014.3	5	2	6	31	4	7	03	9	0.0
13	23.4	13.9	15.9	56	1019.0	1	1	9	25	1	7	01	1	–
14	27.2	18.0	20.7	57	1016.5	0	0	9	25	1	7	02	1	–
15	27.6	17.4	19.8	53	1012.8	4	3	6	22	3	8	03	1	–
16	22.3	13.0	15.0	56	1011.4	4	4	6	29	2	7	01	1	–
17	21.9	17.4	19.8	76	1012.8	0	0	9	00	0	7	01	8	0.0
18	22.0	16.7	19.0	72	1010.9	1	0	9	15	1	7	01	8	0.0
19	17.2	15.9	18.1	93	1010.4	8	5	3	29	4	6	51	9	4.1
20	14.9	14.7	16.8	99	1009.1	8	5	2	25	5	6	61	6	14.7
21	16.3	16.8	19.1	91	1009.9	8	8	4	28	9	7	29	8	6.9
22	22.4	14.2	16.2	68	1012.0	5	2	4	26	1	7	01	1	–
23	24.7	15.2	17.2	56	1010.4	1	1	6	28	1	7	01	1	–
24	17.1	16.8	19.1	98	1009.7	8	4	5	33	3	8	41	1	12.6
25	17.5	14.9	19.3	96	1014.2	8	8	3	32	4	6	80	2	2.0
26	14.5	10.5	12.7	77	1020.2	6	1	5	27	7	8	01	8	0.9
27	13.5	12.3	14.3	93	1016.7	8	4	5	27	3	7	61	6	2.4
28	16.9	15.4	17.7	93	1014.8	6	3	5	28	2	7	03	5	0.1
29	22.5	14.3	16.3	59	1014.8	2	2	6	34	3	8	01	8	–
30	14.5	13.9	16.1	96	1018.8	8	8	4	04	6	7	95	1	16.5
31	21.1	15.2	17.2	69	1019.3	3	2	6	31	5	8	81	8	7.4

Godz. 01

DNI	TEMPERATURA POWIETRZA T	TEMPERATURA PUNKTU ROSY T_d	PRĘŻNOŚĆ PARY WODNEJ e	WILGOTNOŚĆ WZGLĘDNA U	CIŚNIENIE ATMOSFERYCZNE P_o	ZACHMURZENIE N	N_h	h	WIATR dd	v	WIDZIALNOŚĆ V	POGODA ww	W	OPAD R
1	12.2	10.4	12.6	89	1012.9	8	8	5	34	2	7	03	6	1.7
2	15.6	13.5	15.5	87	1011.8	6	6	5	05	4	7	01	6	3.8
3	15.2	12.1	14.1	82	1016.0	2	2	6	01	1	7	02	0	–
4	14.4	12.4	14.4	88	1013.7	0	0	9	00	0	7	02	1	–
5	14.4	13.1	15.1	92	1010.9	0	0	9	00	0	7	02	0	–
6	16.1	12.2	14.2	78	1012.4	0	0	9	03	1	7	02	1	–
7	12.1	9.0	11.5	82	1018.2	0	0	9	00	0	7	02	0	–
8	13.3	11.3	13.4	88	1019.7	0	0	9	00	0	7	02	1	–
9	14.1	11.5	13.6	84	1019.2	0	0	9	00	0	7	02	0	–
10	14.1	12.4	14.4	90	1018.8	0	0	9	00	0	7	02	0	–
11	15.0	14.5	16.5	97	1016.7	1	1	5	21	2	6	10	9	9.0
12	15.7	15.0	17.0	95	1015.7	0	0	9	00	0	7	02	1	–
13	17.7	15.3	17.4	86	1016.5	7	7	6	27	2	6	10	2	–
14	16.4	14.5	16.5	89	1020.1	7	7	6	22	1	7	02	1	–
15	17.1	15.1	17.1	88	1017.7	0	0	9	22	2	7	01	0	–
16	21.9	12.7	14.7	56	1013.4	4	4	6	27	3	7	03	0	–
17	14.6	11.9	13.9	83	1013.0	0	0	9	24	2	7	02	0	–
18	13.8	12.1	14.1	90	1014.7	0	0	9	12	1	6	10	0	–
19	15.3	14.7	16.7	96	1010.9	6	0	9	15	1	5	10	1	–
20	15.5	14.8	16.8	95	1009.8	8	8	4	30	1	6	10	8	4.0
21	14.2	13.6	15.6	95	1008.5	8	6	3	24	5	5	63	6	13.4
22	15.0	13.4	15.4	92	1011.2	4	3	5	29	3	7	01	1	–
23	14.4	13.4	15.4	93	1014.0	0	0	9	21	2	7	02	1	–
24	16.9	13.5	15.5	80	1012.4	0	0	9	00	0	7	02	0	–
25	16.1	15.3	17.4	95	1012.7	8	8	4	27	5	6	60	9	14.9
26	11.2	10.1	12.4	93	1015.9	8	5	3	26	4	7	61	6	2.3
27	11.0	9.2	11.6	88	1020.1	7	7	5	27	4	7	03	1	–
28	12.4	11.4	13.5	94	1014.4	8	8	4	26	7	7	21	6	3.0
29	15.0	14.0	16.0	93	1017.5	7	7	5	27	3	5	10	2	–
30	16.8	13.5	15.5	81	1016.8	0	0	9	29	2	7	01	1	–
31	16.0	15.7	17.8	98	1018.5	8	8	5	00	0	5	60	8	0.4

Godz. 13

DNI	T	T_d	e	U	P_o	N	N_h	h	dd	v	V	ww	W	R
1	12.4	11.5	13.6	94	1012.3	8	7	2	36	3	5	63	6	10.4
2	22.9	11.1	13.2	47	1014.0	4	4	6	07	5	8	03	0	–
3	23.6	12.6	14.6	50	1014.3	5	5	6	03	5	8	02	2	–
4	25.1	10.7	12.9	41	1010.5	2	1	6	07	2	8	01	0	–
5	24.2	15.5	17.6	59	1009.5	5	5	4	14	3	8	03	1	–
6	22.1	14.7	16.7	63	1014.1	4	4	5	33	2	8	03	1	–
7	23.2	8.5	11.1	39	1018.2	4	4	6	11	3	8	01	1	–
8	23.1	9.0	11.5	36	1018.2	3	3	7	02	3	8	02	0	–
9	26.3	10.0	12.3	36	1017.9	1	1	7	15	4	8	03	0	–
10	26.4	17.4	19.8	57	1016.3	6	6	6	36	1	4	05	1	–
11	22.7	16.4	18.6	67	1015.5	5	4	9	19	3	7	01	2	–
12	26.2	16.3	18.5	55	1011.7	5	3	6	00	0	7	01	1	–
13	21.6	16.3	18.5	72	1019.5	4	2	6	26	3	6	10	2	–
14	20.8	15.0	17.0	71	1019.1	5	3	6	27	3	7	03	1	–
15	27.9	18.3	21.0	57	1014.5	5	1	6	27	6	7	01	1	–
16	20.1	14.7	16.7	[illegible]	1011.2	7	7	5	35	3	7	95	1	0.8
17	22.7	10.3	12.7	45	1012.3	3	2	7	25	2	8	03	2	–
18	20.3	[illegible]	19.1	[illegible]	1011.6	8	6	5	15	1	7	25	2	0.0
19	22.3	[illegible]	20.6	76	1010.5	8	8	5	30	2	4	10	6	0.8
20	18.1	14.0	16.0	87	1010.4	8	8	4	26	5	7	80	3	0.1
21	18.8	15.5	17.6	[illegible]	1007.9	7	7	4	27	5	4	10	5	1.9
22	18.3	15.5	17.9	[illegible]	1013.6	7	7	4	28	2	6	10	2	–
23	25.1	14.9	16.9	[illegible]	1011.8	4	5	6	18	1	8	03	1	–
24	28.8	16.0	18.2	[illegible]	1008.3	3	3	6	21	7	7	02	0	–
25	18.1	12.3	14.3	[illegible]	1012.1	8	6	2	07	2	5	61	6	13.1
26	13.0	11.2	13.3	78	1019.2	7	7	4	28	3	6	10	6	4.8
27	16.3	9.4	11.8	60	1017.9	7	3	5	27	9	8	02	1	–
28	15.0	[illegible]	13.6	[illegible]	1016.5	8	5	4	30	4	7	61	8	0.4
29	28.3	[illegible]	16.0	[illegible]	1014.8	3	3	5	30	8	8	03	0	–
30	20.5	14.3	16.3	67	1017.1	7	7	6	02	3	7	02	1	–
31	20.7	[illegible]	15.6	[illegible]	1016.6	4	3	5	03	4	7	03	4	–

Godz. 07

DNI	TEMPERATURA POWIETRZA T	TEMPERATURA PUNKTU ROSY T_d	PRĘŻNOŚĆ PARY WODNEJ e	WILGOTNOŚĆ WZGLĘDNA U	CIŚNIENIE ATMOSFERYCZNE P_o	ZACHMURZENIE N	N_h	h	WIATR dd	v	WIDZIALNOŚĆ V	POGODA ww	W	OPAD R
1	12.6	11.5	13.6	94	1011.6	8	4	4	02	3	7	63	2	2.2
2	16.4	13.1	15.1	80	1013.3	1	1	9	05	5	7	01	1	–
3	17.1	12.9	14.9	77	1015.7	6	5	5	03	2	7	03	1	–
4	17.9	15.0	17.0	82	1012.7	3	0	9	00	0	5	10	0	–
5	18.1	14.0	16.0	78	1010.6	0	0	9	07	2	7	02	0	–
6	17.1	13.3	15.3	79	1014.0	0	0	9	02	1	7	01	0	–
7	16.2	13.2	15.2	82	1018.7	0	0	9	00	0	6	10	0	–
8	17.9	13.2	15.2	74	1019.0	0	0	9	00	0	6	10	0	–
9	19.1	13.6	15.6	70	1018.6	0	0	9	14	1	7	02	0	–
10	19.7	16.4	18.7	81	1018.0	1	0	9	24	1	6	10	0	–
11	16.3	15.7	17.8	96	1016.7	7	3	5	00	0	5	10	1	–
12	17.7	16.3	18.5	92	1013.6	0	0	9	00	0	5	10	0	–
13	17.8	15.3	17.4	85	1018.7	7	6	6	24	1	5	10	2	–
14	18.7	16.0	18.2	85	1019.9	7	7	9	23	1	6	10	1	–
15	21.1	16.7	19.0	76	1017.0	3	0	9	21	2	7	02	0	–
16	20.3	14.9	16.9	71	1013.3	4	4	6	27	3	7	01	1	–
17	16.7	12.9	14.9	79	1012.8	5	4	9	21	3	6	10	1	–
18	17.0	13.8	15.8	81	1014.4	7	7	6	09	1	5	10	1	–
19	15.7	15.5	17.6	99	1010.5	4	4	3	12	1	4	28	1	–
20	15.7	14.6	16.6	93	1010.3	7	7	4	27	4	6	10	2	–
21	13.8	13.2	15.2	95	1007.0	8	6	3	25	5	5	55	6	7.2
22	15.5	14.4	16.4	93	1013.0	8	8	3	28	2	5	10	1	–
23	17.1	14.2	16.2	83	1013.9	0	0	9	19	2	7	02	0	–
24	19.5	15.0	17.0	75	1010.3	0	0	9	17	2	7	02	0	–
25	14.2	12.3	14.3	89	1012.3	8	6	5	10	1	6	63	6	8.0
26	11.1	10.5	12.7	96	1017.5	8	7	2	25	5	5	63	6	8.2
27	13.0	9.4	11.8	79	1019.4	4	2	4	30	3	7	03	1	–
28	13.4	12.8	14.8	95	1013.9	8	6	3	30	5	5	51	6	2.0
29	15.9	13.2	15.2	84	1017.1	0	0	9	27	5	6	10	1	–
30	16.3	13.5	15.5	83	1017.6	0	0	9	29	2	6	10	0	–
31	15.1	14.9	17.0	99	1019.3	8	8	2	00	0	2	42	9	3.4

Godz. 19

DNI	T	T_d	e	U	P_o	N	N_h	h	dd	v	V	ww	W	R
1	13.6	13.1	15.0	97	1011.4	8	7	2	33	3	5	51	6	6.0
2	21.8	12.2	14.2	54	1014.5	2	2	6	03	3	8	01	1	–
3	22.5	12.6	14.6	54	1013.4	5	3	7	36	1	8	03	1	–
4	21.7	13.5	15.5	60	1009.9	1	1	9	08	2	8	01	1	–
5	22.8	12.8	14.8	53	1009.6	3	2	7	04	2	8	01	1	–
6	21.1	13.1	15.1	61	1015.0	4	3	6	20	1	8	02	1	–
7	22.3	9.5	11.9	44	1017.9	6	5	4	07	4	8	01	1	–
8	24.5	9.4	11.8	39	1017.4	2	1	7	06	1	8	01	0	–
9	23.7	12.3	14.3	49	1017.1	0	0	9	11	3	8	02	0	–
10	24.7	16.4	18.6	59	1013.8	8	5	5	08	2	7	01	2	–
11	21.6	15.3	17.4	68	1013.9	4	4	4	18	3	7	29	1	–
12	20.4	17.8	20.4	85	1013.1	6	5	4	29	2	5	10	9	19.3
13	22.3	12.8	14.8	55	1018.4	1	1	9	30	1	7	01	1	–
14	25.4	18.8	21.7	67	1016.5	0	0	9	27	1	7	02	1	–
15	25.2	18.3	21.0	66	1013.0	4	1	6	23	3	8	03	1	–
16	23.1	10.9	13.0	45	1010.7	3	3	6	29	4	7	01	9	1.4
17	21.8	12.3	14.3	57	1012.9	4	3	7	28	2	7	03	1	–
18	20.3	16.4	18.7	78	1011.0	0	0	9	12	3	7	02	6	0.0
19	17.6	16.9	19.2	95	1009.0	8	4	4	30	4	6	80	9	9.4
20	14.4	13.4	15.4	93	1009.5	8	7	3	24	5	7	61	8	10.6
21	16.5	16.0	18.2	97	1004.6	7	5	3	27	4	4	21	2	1.7
22	21.3	14.9	16.9	67	1011.8	3	3	6	00	0	7	03	1	–
23	22.2	15.4	17.5	65	1011.1	1	1	9	19	1	8	01	1	–
24	18.0	16.3	18.5	90	1009.6	8	8	4	30	6	6	95	1	6.2
25	12.7	10.3	12.5	89	1013.6	8	5	5	03	1	7	03	6	4.6
26	13.4	10.1	12.4	82	1019.5	6	5	4	27	2	7	01	8	0.0
27	13.3	9.5	11.9	78	1016.7	8	5	5	27	7	7	21	2	0.1
28	15.7	15.0	17.0	95	1016.6	7	7	3	29	4	5	20	6	1.5
29	22.5	13.7	15.7	58	1016.1	3	2	6	27	2	7	03	0	–
30	17.7	15.3	17.4	86	1017.8	7	5	5	35	2	7	80	2	0.7
31	20.9	15.2	17.2	70	1018.3	5	1	6	33	1	7	01	2	–

Godz. 01

DNI	TEMPERATURA POWIETRZA T	TEMPERATURA PUNKTU ROSY T_d	PRĘŻNOŚĆ PARY WODNEJ e	WILGOTNOŚĆ WZGLĘDNA U	CIŚNIENIE ATMOSFERYCZNE P_o	ZACHMURZENIE N	N_h	h	WIATR dd	v	WIDZIALNOŚĆ V	POGODA ww	W	OPAD R
1	13.6	13.2	15.2	98	1012.0	8	6	5	04	3	6	10	2	–
2	14.9	13.9	15.9	98	1011.9	0	0	9	03	4	7	01	1	–
3	15.4	13.4	15.4	88	1014.5	4	4	7	08	4	7	03	0	–
4	14.2	13.8	15.8	98	1013.3	2	2	9	00	0	7	03	1	–
5	12.3	11.7	13.8	96	1010.3	0	0	9	19	1	6	10	0	–
6	13.0	12.6	14.6	98	1012.2	0	0	9	00	0	7	02	0	–
7	11.5	10.9	13.0	95	1017.9	0	0	9	24	2	7	02	0	–
8	11.1	10.5	12.7	96	1019.8	0	0	9	00	0	6	10	1	–
9	12.2	11.8	13.9	95	1020.0	0	0	9	00	0	7	02	1	–
10	12.8	12.4	14.4	98	1019.7	0	0	9	00	0	6	10	0	–
11	14.5	13.9	15.9	96	1017.2	2	0	9	27	5	7	02	0	–
12	17.4	16.8	19.1	96	1015.1	8	5	6	13	1	6	10	9	–
13	14.8	14.8	16.8	100	1015.5	0	0	9	00	0	3	46	1	–
14	17.6	16.7	19.0	94	1019.5	0	0	9	25	2	5	10	1	–
15	16.2	16.2	18.4	100	1018.5	0	0	9	00	0	6	10	1	–
16	19.9	19.3	22.4	96	1014.0	4	4	9	22	1	6	10	8	0.0
17	16.2	15.2	17.3	94	1012.0	0	0	9	21	2	7	01	9	0.6
18	12.4	12.0	14.0	98	1015.5	0	0	9	23	1	6	10	0	–
19	14.4	14.4	16.4	100	1013.1	0	0	9	06	1	7	02	1	–
20	17.4	17.2	19.7	99	1007.3	8	8	4	24	4	6	81	1	1.7
21	15.1	15.1	17.2	100	1009.1	8	6	5	20	2	6	10	8	0.1
22	16.3	15.8	17.9	97	1009.4	7	7	2	25	2	5	10	2	–
23	13.2	13.2	15.2	100	1014.0	0	0	9	24	3	6	10	1	–
24	14.5	14.3	16.3	99	1013.8	5	0	9	22	1	6	10	1	–
25	17.9	17.6	20.1	98	1011.5	8	4	5	27	7	6	91	1	3.9
26	11.6	11.6	13.6	100	1014.1	8	6	2	28	5	6	10	6	1.0
27	12.1	11.7	13.8	98	1018.5	6	6	5	27	6	7	02	1	–
28	11.8	11.4	13.5	97	1012.0	8	6	4	24	8	6	61	6	2.9
29	16.5	15.8	17.9	95	1014.0	7	7	4	27	7	7	02	2	–
30	13.3	12.9	14.9	98	1016.1	1	1	7	25	3	6	10	0	–
31	13.8	13.8	15.8	100	1017.8	0	0	9	25	3	3	44	4	–

Godz. 13

DNI	T	T_d	e	U	P_o	N	N_h	h	dd	v	V	ww	W	R
1	15.8	15.3	17.4	97	1010.1	8	6	4	05	5	6	61	6	1.0
2	23.5	12.5	14.5	50	1013.3	2	2	7	04	6	8	03	0	–
3	24.7	12.9	14.9	48	1013.2	5	5	6	04	4	8	01	1	–
4	24.2	15.5	17.6	59	1010.6	6	6	6	30	5	7	03	1	–
5	25.2	11.2	13.3	42	1009.9	4	4	6	32	5	8	02	0	–
6	18.9	16.8	19.1	87	1014.6	7	7	5	03	3	8	95	1	0.9
7	23.3	11.9	13.9	48	1017.4	4	4	5	12	4	8	03	0	–
8	25.1	8.8	11.3	35	1018.5	3	3	6	04	3	8	02	1	–
9	26.0	12.0	14.0	41	1019.1	3	3	7	16	1	8	02	0	–
10	27.5	11.0	13.1	36	1016.9	4	2	6	09	2	8	03	0	–
11	26.7	16.6	18.9	54	1015.8	7	3	9	07	2	7	05	1	–
12	26.5	18.0	20.6	59	1013.2	5	5	6	15	4	7	02	9	0.0
13	26.2	15.5	17.6	52	1017.1	6	6	5	30	8	7	03	1	–
14	27.0	13.4	15.4	43	1018.8	4	4	7	24	3	7	03	1	–
15	29.3	16.3	18.5	46	1015.6	2	2	7	23	3	7	01	0	–
16	26.9	14.7	16.7	47	1011.8	6	3	6	24	6	7	03	2	–
17	23.5	11.1	13.2	45	1012.9	7	1	7	30	6	7	03	2	–
18	26.4	13.9	15.9	46	1013.8	6	1	6	18	2	7	01	1	–
19	24.9	17.7	20.3	65	1008.9	6	2	5	18	3	7	01	2	–
20	21.4	14.7	16.7	65	1009.7	6	6	5	27	5	7	01	2	–
21	15.5	15.5	17.6	100	1007.7	8	8	2	23	4	5	51	6	0.7
22	21.7	17.2	19.6	76	1011.0	5	5	5	32	5	7	02	6	0.0
23	25.9	15.3	17.4	52	1013.1	3	3	6	15	2	7	01	1	–
24	27.3	16.8	19.1	53	1010.3	3	1	7	20	4	7	05	0	–
25	16.3	15.8	17.9	97	1009.9	8	6	2	34	4	6	61	8	5.8
26	13.8	13.0	15.0	94	1017.4	8	6	4	25	4	6	21	6	3.1
27	18.1	9.7	12.0	58	1015.9	7	4	5	27	9	7	03	2	–
28	16.2	12.9	14.9	80	1012.0	8	6	5	29	8	8	25	6	1.7
29	23.8	12.2	14.2	48	1013.8	3	3	4	30	8	8	01	1	–
30	16.3	16.1	18.3	99	1016.9	8	8	3	32	3	7	21	2	0.9
31	19.3	16.7	19.0	85	1017.3	7	7	3	34	7	7	17	8	0.1

Godz. 07

DNI	TEMPERATURA POWIETRZA T	TEMPERATURA PUNKTU ROSY T_d	PRĘŻNOŚĆ PARY WODNEJ e	WILGOTNOŚĆ WZGLĘDNA U	CIŚNIENIE ATMOSFERYCZNE P_o	ZACHMURZENIE N	N_h	h	WIATR dd	v	WIDZIALNOŚĆ V	POGODA ww	W	OPAD R
1	14.0	12.3	14.3	90	1010.2	8	8	4	05	6	7	60	2	0.0
2	17.8	13.4	15.4	76	1012.5	0	0	9	07	4	7	02	0	–
3	16.5	14.2	16.2	87	1014.4	5	5	7	36	2	7	02	1	–
4	16.9	16.1	18.3	95	1012.7	4	4	7	24	3	6	10	1	–
5	17.0	15.4	17.5	91	1011.3	1	1	7	00	0	6	10	0	–
6	17.4	16.1	18.3	93	1013.3	3	1	7	00	0	7	01	0	–
7	15.9	11.4	13.5	75	1018.8	1	1	9	31	2	8	02	0	–
8	15.3	15.0	17.0	98	1019.4	5	5	7	25	2	6	10	1	–
9	16.6	13.3	15.3	81	1020.2	0	0	9	13	1	7	02	0	–
10	17.6	16.5	18.8	93	1019.2	1	1	9	00	0	6	10	0	–
11	19.3	16.5	18.8	84	1016.7	3	1	6	21	1	6	10	1	–
12	19.7	19.4	22.5	98	1014.5	7	4	5	19	2	6	10	2	–
13	17.7	17.4	19.8	98	1017.3	7	7	2	27	3	5	10	4	–
14	19.1	15.8	18.0	79	1020.0	0	0	9	24	2	6	10	0	–
15	20.9	16.9	19.3	78	1017.6	0	0	9	19	1	6	10	0	–
16	21.7	19.2	22.2	86	1012.9	7	2	6	26	4	6	10	1	–
17	17.8	14.7	16.7	81	1013.3	6	1	9	28	4	6	10	1	–
18	16.7	15.9	18.1	95	1015.8	0	0	9	21	1	6	10	0	–
19	17.3	17.3	19.7	100	1011.5	5	5	9	12	4	6	10	4	–
20	16.9	16.6	18.8	98	1009.1	8	6	4	26	6	6	10	9	7.4
21	14.7	14.7	16.7	100	1007.3	8	6	3	24	5	6	61	6	1.9
22	16.4	15.8	17.9	96	1010.7	8	8	3	30	4	5	10	2	–
23	16.4	16.1	18.2	98	1014.7	4	0	9	27	3	6	10	0	–
24	18.9	16.6	18.9	87	1012.7	1	1	9	19	1	7	01	1	–
25	17.4	17.1	19.5	98	1011.2	8	8	4	24	2	6	10	8	3.7
26	11.6	11.6	13.6	100	1015.8	8	4	5	24	3	6	61	6	3.6
27	12.9	10.5	12.7	85	1017.8	7	4	4	25	6	7	03	1	–
28	13.6	13.1	15.0	97	1010.8	8	6	3	28	7	6	60	5	3.0
29	17.9	16.5	18.8	92	1013.0	7	7	5	30	8	7	03	2	–
30	15.4	14.5	16.5	93	1015.7	7	1	7	27	3	6	10	1	–
31	14.6	14.6	16.6	100	1018.4	5	3	3	27	4	6	28	4	–

Godz. 19

DNI	T	T_d	e	U	P_o	N	N_h	h	dd	v	V	ww	W	R
1	17.9	17.6	20.1	98	1009.4	7	6	5	06	3	6	17	8	1.5
2	21.0	12.1	14.1	57	1013.4	3	3	7	04	3	8	03	0	–
3	22.5	15.5	17.6	65	1012.6	4	4	7	34	2	7	03	1	–
4	20.7	15.5	17.6	73	1010.1	4	4	7	19	2	8	01	1	–
5	21.3	12.7	14.7	58	1010.2	1	1	9	01	2	7	01	0	–
6	20.4	14.8	16.8	70	1015.0	2	1	9	36	3	7	01	9	0.0
7	19.5	15.8	17.9	79	1018.6	5	5	6	04	3	8	02	1	–
8	21.0	12.3	14.3	58	1016.1	6	2	9	06	2	8	01	1	–
9	25.3	13.2	15.2	47	1017.9	1	1	7	17	1	8	02	0	–
10	24.6	15.2	17.2	56	1015.4	3	0	9	11	2	8	02	1	–
11	22.9	17.9	20.5	74	1014.2	8	5	6	15	2	6	17	2	–
12	21.9	19.7	23.0	88	1013.4	5	2	9	14	1	7	01	9	0.7
13	22.4	17.7	20.3	76	1018.1	7	7	7	29	2	7	03	1	–
14	24.6	15.6	17.9	57	1017.2	7	7	9	26	1	7	02	1	–
15	26.9	18.7	21.6	61	1013.4	4	3	6	19	1	7	25	1	0.0
16	20.0	19.1	22.1	94	1011.4	4	3	6	24	3	7	29	8	2.4
17	19.1	15.0	17.0	78	1013.8	1	1	9	22	3	7	01	1	–
18	18.1	17.8	20.3	98	1013.7	8	5	4	00	0	6	21	8	1.3
19	22.2	14.2	16.4	60	1007.0	6	4	7	18	4	7	01	2	–
20	16.5	16.3	18.6	99	1010.3	6	4	5	19	2	6	25	9	4.3
21	16.5	15.6	17.7	94	1008.2	7	7	3	24	3	6	10	6	0.7
22	18.9	17.5	20.0	92	1012.3	5	2	6	24	3	7	01	9	3.2
23	24.3	17.3	19.7	65	1012.3	3	1	9	00	0	7	01	1	–
24	23.9	17.9	20.6	70	1008.3	0	0	9	18	3	7	01	0	–
25	12.9	12.5	14.5	98	1010.6	8	6	3	32	6	6	61	8	10.6
26	13.6	12.2	14.2	92	1017.8	6	4	6	28	3	7	03	8	0.4
27	14.0	12.3	14.3	90	1014.8	8	6	5	27	3	6	61	8	0.1
28	16.5	13.2	15.2	81	1014.1	6	4	6	27	4	7	03	8	0.8
29	19.9	13.4	15.8	68	1014.8	2	1	7	31	4	8	01	3	–
30	19.1	17.4	19.8	89	1016.8	4	1	9	29	3	7	02	6	0.0
31	18.7	18.1	20.8	96	1017.3	7	3	7	28	2	7	01	9	3.8

Godz. 01

DNI	TEMPERATURA POWIETRZA	TEMPERATURA PUNKTU ROSY	PRĘŻNOŚĆ PARY WODNEJ	WILGOTNOŚĆ WZGLĘDNA	CIŚNIENIE ATMOSFERYCZNE	ZACHMURZENIE			WIATR		WIDZIALNOŚĆ	POGODA		OPAD
	T	T_d	e	U	P_o	N	N_h	h	dd	v	V	ww	W	R
1	12.9	11.0	13.1	88	1012.8	8	8	5	35	4	7	02	2	-
2	15.0	12.5	14.5	85	1012.4	7	4	6	04	3	6	10	6	2.2
3	15.7	12.0	14.0	79	1016.2	3	3	9	36	1	8	03	0	-
4	14.5	12.6	14.6	89	1015.3	3	3	9	00	0	7	02	0	-
5	14.0	12.1	14.1	89	1011.9	0	0	9	00	0	7	02	1	-
6	15.4	14.1	16.1	92	1012.9	0	0	9	02	1	7	02	0	-
7	12.5	11.6	13.7	94	1018.7	0	0	9	00	0	7	02	0	-
8	11.9	10.0	12.3	89	1019.9	0	0	9	00	0	8	02	0	-
9	13.7	11.1	13.2	84	1020.4	0	0	9	00	0	7	02	1	-
10	14.1	12.2	14.2	89	1019.2	0	0	9	00	0	7	02	0	-
11	16.9	15.2	17.2	90	1017.4	8	8	6	21	2	7	02	2	-
12	15.2	13.7	15.7	91	1015.8	0	0	9	00	0	6	10	1	-
13	17.8	16.5	18.2	88	1017.0	8	8	9	17	2	5	10	2	-
14	14.3	12.6	14.6	90	1020.6	0	0	9	00	0	5	10	1	-
15	16.3	14.7	16.7	91	1018.9	0	0	9	00	0	5	10	0	-
16	20.7	17.7	20.3	83	1014.5	0	0	9	25	2	7	02	1	-
17	17.2	13.0	15.0	77	1014.1	0	0	9	19	1	7	02	1	-
18	15.0	12.2	14.2	94	1015.7	0	0	9	00	0	7	02	0	-
19	14.5	13.9	15.9	97	1012.3	8	8	3	01	2	3	46	1	-
20	16.6	15.7	17.8	94	1009.8	8	5	4	26	4	5	61	6	3.4
21	14.4	13.8	15.8	95	1009.5	8	6	2	24	5	5	61	6	6.4
22	16.4	15.9	18.0	97	1011.3	8	8	5	26	2	6	10	6	0.8
23	13.5	12.7	14.7	94	1015.4	3	3	9	00	0	6	10	0	-
24	15.3	13.8	15.8	91	1013.8	0	0	9	00	0	6	10	0	-
25	16.9	16.1	18.3	95	1013.3	8	5	5	25	2	6	21	9	3.4
26	11.9	11.1	13.2	94	1016.3	8	6	3	26	3	6	63	6	4.3
27	10.3	9.7	12.0	96	1020.4	6	3	6	21	2	6	10	6	0.1
28	12.3	11.4	13.5	94	1014.9	8	5	3	25	6	6	61	6	3.3
29	15.7	14.6	16.6	93	1017.7	6	6	5	25	3	6	10	2	-
30	15.1	13.4	15.4	90	1018.0	0	0	9	00	0	7	01	1	-
31	15.7	15.0	17.0	95	1018.9	6	6	9	00	0	7	02	2	-

Godz. 07

DNI	TEMPERATURA POWIETRZA	TEMPERATURA PUNKTU ROSY	PRĘŻNOŚĆ PARY WODNEJ	WILGOTNOŚĆ WZGLĘDNA	CIŚNIENIE ATMOSFERYCZNE	ZACHMURZENIE			WIATR		WIDZIALNOŚĆ	POGODA		OPAD
	T	T_d	e	U	P_o	N	N_h	h	dd	v	V	ww	W	R
1	12.5	11.9	13.9	95	1011.7	8	5	3	35	4	6	61	2	4.4
2	16.8	12.6	14.6	77	1014.3	1	1	9	05	4	8	01	1	-
3	17.4	13.1	15.1	76	1016.0	3	3	7	00	0	7	01	1	-
4	16.0	14.3	16.3	90	1014.1	3	2	6	22	1	5	10	1	-
5	17.1	14.3	16.3	84	1011.5	0	0	9	00	0	7	02	0	-
6	14.3	13.6	15.6	84	1014.6	1	0	9	00	0	6	10	1	-
7	16.2	13.9	15.9	86	1019.8	0	0	9	00	0	7	02	0	-
8	14.4	12.2	14.2	87	1020.0	1	1	7	00	0	7	03	0	-
9	16.6	13.3	15.3	81	1020.2	2	0	9	00	0	7	03	0	-
10	17.1	14.3	16.3	84	1019.1	0	0	9	00	0	7	01	0	-
11	17.8	15.5	17.6	86	1017.3	5	5	9	00	0	6	10	1	-
12	16.7	14.7	16.7	88	1015.0	0	0	9	23	1	6	10	0	-
13	18.1	15.8	17.9	86	1019.1	6	3	7	26	3	5	10	2	-
14	17.6	15.8	18.0	89	1020.3	1	1	9	00	0	5	10	1	-
15	19.5	15.9	18.1	80	1018.3	0	0	9	00	0	6	10	0	-
16	21.0	16.2	18.4	74	1014.3	3	3	9	25	2	6	10	1	-
17	17.8	13.5	15.5	77	1014.3	6	0	9	00	0	6	10	1	-
18	16.3	14.2	16.2	88	1016.2	5	2	9	02	1	6	10	1	-
19	15.4	15.1	17.1	98	1012.1	8	8	2	28	1	3	42	2	-
20	16.1	14.7	16.7	91	1011.2	8	8	4	25	4	5	10	6	1.2
21	14.2	13.6	15.6	95	1008.1	8	6	2	23	6	5	61	6	3.6
22	15.3	14.3	16.3	93	1013.8	8	8	4	24	3	5	10	2	-
23	15.7	14.6	16.6	93	1015.3	1	0	9	00	0	5	10	0	-
24	17.8	15.9	18.1	89	1012.5	0	0	9	00	0	6	10	0	-
25	14.5	13.3	15.3	93	1013.4	8	3	5	18	1	6	61	2	5.0
26	11.0	10.4	12.6	95	1018.0	8	6	4	24	3	5	61	6	8.9
27	12.7	9.7	12.0	82	1019.6	5	2	7	25	4	7	01	6	0.0
28	13.9	12.7	14.7	93	1014.0	7	7	3	29	4	6	61	6	0.9
29	16.3	15.2	17.3	94	1017.5	2	2	9	27	4	6	10	1	-
30	17.3	13.9	15.9	80	1018.0	0	0	9	24	2	6	10	0	-
31	15.7	15.0	17.0	95	1019.4	8	8	2	28	1	5	10	2	-

Godz. 13

1	13.3	12.5	14.5	94	1011.9	8	8	3	32	2	6	60	6	7.9
2	22.9	12.9	14.9	53	1014.6	3	3	6	03	9	8	03	0	-
3	22.9	13.5	15.5	56	1015.2	6	6	6	08	2	8	03	1	-
4	21.5	15.9	18.1	71	1011.7	7	7	6	00	0	7	03	1	-
5	24.3	14.4	16.4	54	1010.7	5	5	6	07	3	8	02	1	-
6	20.5	15.2	17.3	72	1015.5	7	7	6	08	4	8	17	8	0.6
7	23.1	10.6	12.8	46	1018.7	2	2	5	09	2	8	02	0	-
8	24.6	10.1	12.4	41	1019.0	2	2	4	04	3	8	02	0	-
9	26.3	12.4	14.4	42	1018.9	0	0	9	06	4	8	01	0	-
10	27.2	16.0	18.2	51	1016.4	5	3	6	08	2	6	05	1	-
11	21.6	15.3	17.4	68	1017.1	7	7	9	28	3	6	05	2	-
12	26.2	15.5	17.6	52	1013.1	5	5	6	99	1	7	03	2	-
13	19.8	15.8	17.8	77	1020.2	7	5	7	26	4	5	10	2	-
14	26.5	13.6	15.6	45	1018.7	3	2	6	24	3	7	02	1	-
15	28.4	16.0	18.2	47	1015.9	6	3	7	26	5	8	03	1	-
16	24.7	14.1	16.1	48	1012.1	3	3	6	25	4	7	01	1	-
17	22.7	10.8	12.3	45	1013.3	7	5	6	27	4	7	03	2	-
18	20.8	17.1	19.5	83	1014.6	7	7	6	02	1	7	29	8	0.7
19	23.1	17.2	19.6	78	1008.8	7	7	9	03	1	5	10	4	-
20	17.5	13.9	15.9	79	1011.8	8	4	4	24	6	7	25	2	0.0
21	15.3	14.7	16.7	96	1009.1	8	8	2	25	4	5	50	6	0.4
22	15.8	15.7	17.8	97	1013.9	7	7	4	26	3	6	10	2	-
23	23.1	12.3	14.3	45	1013.3	3	2	6	18	1	7	03	0	-
24	24.4	14.9	16.9	60	1009.4	6	6	6	18	2	8	03	1	-
25	14.7	13.9	15.9	96	1012.2	8	4	3	33	2	6	63	6	12.1
26	14.4	11.6	13.7	88	1014.5	7	7	4	23	4	6	21	6	2.9
27	16.2	9.8	11.5	63	1017.8	8	5	3	24	7	8	01	2	-
28	17.6	12.3	14.3	71	1015.3	7	7	4	28	5	7	02	8	2.0
29	23.6	13.8	15.8	64	1016.7	5	5	4	28	5	8	02	1	-
30	22.3	12.8	14.8	55	1016.9	7	5	4	29	5	8	03	1	-
31	22.2	15.6	17.7	68	1018.8	5	5	5	21	1	8	01	8	0.0

Godz. 19

1	14.6	14.1	16.1	97	1011.0	8	6	3	32	3	5	61	6	3.9
2	20.7	13.0	15.0	62	1015.0	1	1	7	02	3	8	01	0	-
3	23.5	12.7	14.7	51	1014.1	3	1	7	30	1	8	01	1	-
4	21.5	16.9	19.3	76	1010.6	5	1	6	33	4	7	02	2	-
5	29.0	13.2	15.2	54	1010.9	1	1	7	36	1	7	02	1	-
6	20.4	15.2	17.2	72	1016.4	2	1	7	04	1	8	02	9	-
7	21.2	13.2	15.2	61	1018.2	3	1	6	36	1	8	03	0	-
8	23.0	13.4	15.4	55	1016.2	2	0	9	07	1	8	02	0	-
9	22.6	14.6	16.6	60	1017.8	0	0	9	03	2	8	02	0	-
10	22.7	16.9	19.3	70	1015.3	7	2	9	03	2	7	03	2	-
11	22.1	15.8	17.9	67	1015.3	7	4	5	12	1	7	03	2	-
12	23.9	17.7	20.2	68	1013.2	5	2	9	12	2	7	01	1	-
13	22.4	16.6	18.9	70	1016.7	5	3	9	21	2	6	10	1	-
14	25.4	16.9	19.2	59	1017.4	0	0	9	21	1	7	01	1	-
15	27.2	19.0	22.0	61	1013.7	3	1	9	25	2	7	01	1	-
16	23.9	13.8	15.6	53	1011.3	5	3	6	29	3	7	01	1	-
17	21.2	13.6	15.6	63	1013.9	3	1	6	18	2	7	01	1	-
18	19.6	14.2	16.4	80	1012.4	3	3	9	09	2	7	01	6	0.1
19	17.5	16.8	19.1	95	1008.9	8	8	5	24	3	5	61	9	3.0
20	15.2	13.5	15.5	90	1011.0	8	4	4	22	4	7	21	2	0.8
21	16.0	15.4	17.5	96	1009.6	8	8	2	25	4	5	10	6	1.2
22	20.9	14.8	16.8	68	1013.6	1	0	9	00	0	6	05	1	-
23	23.8	16.9	19.2	65	1012.1	3	3	9	00	0	7	01	1	-
24	24.9	17.7	20.2	64	1007.9	2	1	6	25	1	7	03	1	-
25	12.3	11.1	13.2	93	1014.1	8	6	5	00	0	7	61	6	4.2
26	12.0	11.1	13.2	94	1020.1	7	4	6	16	2	6	29	8	5.8
27	13.3	10.6	12.6	84	1017.1	8	5	6	26	4	7	60	8	0.4
28	16.9	14.5	16.5	86	1016.6	7	7	4	27	5	7	02	2	-
29	22.3	13.9	15.9	59	1016.8	3	2	7	29	2	8	02	1	-
30	18.4	15.8	17.9	84	1018.0	7	5	5	32	2	7	03	8	1.4
31	21.7	14.2	16.2	62	1018.3	3	2	4	00	0	7	01	8	0.0

Tablica I

NOWY SĄCZ

Lipiec 1975

Godz. 01

DNI	TEMPERATURA POWIETRZA	TEMPERATURA PUNKTU ROSY	PREŻNOŚĆ PARY WODNEJ	WILGOTNOŚĆ WZGLĘDNA	CIŚNIENIE ATMOSFERYCZNE	ZACHMURZENIE			WIATR		WIDZIALNOŚĆ	POGODA		OPAD
	T	T_d	e	U	P_o	N	N_h	h	dd	v	V	ww	W	R
1	12.4	10.6	12.8	89	1011.6	8	8	5	02	2	7	02	2	–
2	15.2	13.9	15.9	92	1010.6	8	8	4	00	0	6	61	6	0.8
3	14.0	12.0	14.0	87	1015.4	3	2	5	00	0	7	01	1	–
4	13.3	12.3	14.3	94	1014.5	0	0	9	00	0	7	02	0	–
5	14.2	12.7	14.7	91	1011.7	0	0	9	00	0	6	10	1	–
6	13.6	12.4	14.4	93	1012.4	0	0	9	00	0	6	10	0	–
7	12.4	11.5	13.6	94	1018.9	0	0	9	00	0	6	10	0	–
8	12.7	11.3	13.4	92	1020.0	0	0	9	00	0	7	02	0	–
9	13.4	11.4	13.5	88	1020.7	0	0	9	00	0	7	02	0	–
10	13.8	12.3	14.3	91	1019.8	0	0	9	00	0	7	02	0	–
11	17.2	14.6	16.6	85	1017.5	3	5	5	00	0	6	10	2	–
12	15.8	15.2	17.3	96	1015.7	8	8	5	00	0	6	10	8	0.8
13	16.4	14.5	16.5	89	1016.2	8	0	9	00	0	6	10	1	–
14	15.4	13.9	15.9	91	1020.6	5	3	5	00	0	6	10	1	–
15	16.4	15.3	17.4	94	1018.8	0	0	9	00	0	6	10	1	–
16	18.9	17.2	19.6	90	1015.0	0	0	9	00	0	6	10	1	–
17	17.4	15.9	18.1	92	1013.4	7	7	5	00	0	6	10	9	–
18	13.7	12.5	14.5	93	1015.2	8	0	9	00	0	6	10	1	–
19	15.0	14.0	16.0	93	1012.4	0	0	9	00	0	6	10	0	–
20	16.5	15.8	17.9	95	1009.0	8	5	4	00	0	6	63	9	5.5
21	14.7	13.5	15.5	93	1009.0	8	8	5	29	3	7	25	8	1.0
22	15.3	14.8	16.8	97	1010.3	8	8	5	00	0	7	02	8	4.8
23	13.3	12.3	14.3	94	1014.9	6	0	9	00	0	6	10	1	–
24	17.2	14.2	16.2	82	1013.5	2	2	5	00	0	7	01	1	–
25	17.7	15.3	17.4	86	1012.1	7	7	5	00	0	7	02	8	1.4
26	11.8	11.2	13.3	95	1015.3	8	8	4	31	1	6	80	6	1.8
27	11.6	9.5	11.9	86	1020.2	3	3	5	00	0	6	10	8	0.5
28	11.8	10.1	12.4	90	1016.0	8	8	5	27	6	6	61	2	0.8
29	15.5	14.6	16.6	94	1016.7	8	8	4	25	2	6	10	8	0.3
30	13.8	12.3	14.3	91	1017.0	0	0	9	00	0	7	02	1	–
31	14.8	14.0	16.0	94	1018.2	0	0	9	00	0	6	10	1	–

Godz. 07

DNI	TEMPERATURA POWIETRZA	TEMPERATURA PUNKTU ROSY	PREŻNOŚĆ PARY WODNEJ	WILGOTNOŚĆ WZGLĘDNA	CIŚNIENIE ATMOSFERYCZNE	ZACHMURZENIE			WIATR		WIDZIALNOŚĆ	POGODA		OPAD
	T	T_d	e	U	P_o	N	N_h	h	dd	v	V	ww	W	R
1	12.3	11.1	13.2	93	1009.6	8	6	4	04	2	6	61	2	4.2
2	15.0	13.3	15.3	90	1012.5	6	6	5	00	0	8	02	6	0.3
3	15.1	13.1	15.1	88	1015.2	4	2	5	00	0	7	01	1	–
4	14.3	12.9	14.9	92	1014.1	4	2	5	00	0	8	01	1	–
5	14.3	13.1	15.1	93	1011.7	0	0	9	00	0	6	10	0	–
6	14.0	13.0	15.0	93	1014.5	2	2	5	00	0	6	10	0	–
7	12.3	10.7	12.9	90	1020.0	0	0	9	00	0	6	10	0	–
8	14.1	11.9	13.9	86	1020.2	1	1	5	00	0	8	03	0	–
9	13.8	12.3	14.3	91	1020.9	0	0	9	00	0	8	02	0	–
10	15.1	13.6	15.6	91	1019.3	4	0	9	00	0	8	01	0	–
11	16.7	14.1	16.1	85	1017.4	3	0	9	00	0	6	10	1	–
12	15.4	14.6	16.6	95	1015.2	2	1	9	00	0	6	10	1	–
13	17.2	15.6	17.7	91	1018.7	0	0	9	00	0	6	10	1	–
14	15.8	14.5	16.5	92	1020.9	0	0	9	00	0	6	10	1	–
15	17.6	15.8	17.9	89	1018.6	0	0	9	00	0	6	10	0	–
16	19.7	17.9	20.5	90	1013.9	7	7	5	00	0	6	10	1	–
17	16.2	13.7	15.7	85	1014.1	6	6	6	00	0	7	01	2	–
18	14.5	13.7	15.7	94	1016.0	1	0	9	00	0	8	01	0	–
19	16.5	15.4	17.5	93	1011.2	4	2	5	00	0	7	01	1	–
20	16.6	14.6	16.6	88	1010.5	8	8	5	00	0	7	02	6	0.3
21	15.5	13.4	15.4	87	1007.7	8	6	5	21	2	7	02	6	1.3
22	15.7	15.0	17.0	95	1011.8	8	8	4	30	2	6	10	8	8.9
23	13.2	12.4	14.4	94	1015.9	1	0	9	00	0	6	10	1	–
24	16.7	14.7	16.7	88	1013.2	0	0	9	00	0	8	02	0	–
25	16.2	15.6	17.7	96	1011.7	8	6	4	00	0	5	61	2	0.2
26	11.2	10.4	12.6	95	1017.2	8	8	4	00	0	7	80	6	11.0
27	12.6	9.8	12.1	82	1019.9	4	3	5	24	4	7	01	1	–
28	12.4	11.9	13.9	96	1012.9	8	6	4	24	4	6	61	6	1.7
29	17.3	12.6	14.6	74	1016.3	7	7	5	30	4	7	08	2	–
30	14.2	13.4	15.4	94	1017.1	0	0	9	00	0	6	10	0	–
31	14.6	14.1	16.1	97	1019.4	8	8	5	00	0	5	46	1	–

Godz. 13

1	13.3	12.3	14.3	94	1010.0	8	5	4	36	1	6	21	6	7.0
2	14.3	13.1	15.1	90	1011.9	4	4	6	04	6	8	03	1	–
3	13.1	12.4	14.4	91	1013.9	6	6	5	34	1	8	02	1	–
4	14.4	14.0	16.0	93	1010.2	6	4	5	00	0	8	01	1	–
5	14.3	13.7	15.7	92	1009.8	6	6	6	06	3	7	02	1	–
6	18.6	12.9	14.9	69	1013.8	7	7	5	12	5	7	95	1	0.0
7	13.4	12.6	14.6	90	1017.9	2	2	6	30	1	8	02	0	–
8	24.2	11.5	13.6	45	1018.3	6	3	5	00	0	8	01	1	–
9	25.8	12.5	14.5	43	1018.4	2	2	6	00	0	9	03	0	–
10	27.4	15.2	17.3	47	1015.8	3	3	5	29	1	6	05	0	–
11	26.8	14.0	16.0	45	1014.5	7	4	6	33	2	7	03	1	–
12	24.3	14.6	16.6	55	1012.6	7	7	5	16	6	7	17	1	–
13	23.9	16.4	18.7	63	1010.0	5	5	5	33	08	6	05	1	–
14	25.1	13.3	15.3	48	1010.8	6	3	4	00	8	6	05	1	–
15	29.3	17.0	19.4	48	1015.0	2	1	6	24	1	7	03	0	–
16	26.6	17.4	19.8	57	1011.0	5	4	6	32	1	8	03	1	–
17	22.2	12.0	14.0	52	1012.6	7	7	5	00	0	8	25	2	0.8
18	22.7	15.6	17.7	64	1013.7	8	8	5	00	0	7	80	1	0.1
19	24.4	16.5	18.8	61	1007.8	8	4	5	13	2	7	03	1	–
20	20.6	14.0	16.0	66	1010.0	7	7	5	00	0	7	03	2	–
21	16.3	12.8	14.8	80	1007.5	8	8	5	27	3	8	02	6	0.0
22	22.3	14.8	16.8	62	1011.7	4	4	5	30	2	7	03	1	–
23	25.3	11.1	13.2	41	1012.5	5	3	6	00	0	7	03	1	–
24	28.0	13.6	15.6	41	1009.0	3	3	6	16	1	7	03	0	–
25	13.9	13.3	15.3	95	1011.4	8	6	4	00	0	5	63	8	38.4
26	12.7	10.6	12.8	87	1019.3	8	3	4	28	5	6	61	8	5.1
27	15.6	8.1	10.8	61	1018.0	7	7	5	27	7	8	02	1	–
28	15.8	10.0	12.3	68	1013.9	7	7	5	28	3	8	02	6	0.8
29	23.3	15.1	17.1	59	1015.7	5	3	6	28	3	8	03	1	–
30	21.4	15.0	17.0	67	1016.3	8	8	5	29	3	7	02	1	–
31	22.6	14.2	16.2	59	1017.6	4	4	5	36	2	7	02	4	–

Godz. 19

1	14.4	12.7	14.7	90	1010.0	8	6	4	00	0	6	61	6	8.9
2	21.9	14.5	16.5	62	1012.6	2	2	5	06	4	8	01	1	–
3	22.4	13.8	15.8	59	1013.1	2	1	8	00	0	8	01	1	–
4	22.6	15.5	17.6	64	1009.9	6	4	6	00	0	8	02	8	0.0
5	23.4	13.5	15.5	54	1010.0	1	1	6	00	0	7	01	1	–
6	19.8	15.2	17.2	75	1015.8	2	0	9	00	0	8	02	9	4.1
7	22.6	10.6	12.8	46	1017.7	4	1	6	11	2	8	01	0	–
8	22.9	12.2	14.2	51	1017.7	2	2	6	00	0	8	01	1	–
9	25.0	11.9	13.9	43	1017.5	0	0	9	00	0	8	02	0	–
10	25.0	15.1	17.1	55	1014.7	8	3	5	00	0	6	05	1	–
11	16.6	14.8	16.8	90	1016.1	7	7	5	00	0	6	91	9	12.5
12	23.6	17.4	19.8	68	1012.1	7	0	9	00	0	7	01	9	–
13	21.1	15.0	17.0	68	1016.6	7	7	5	00	0	7	03	2	–
14	24.8	18.0	20.6	66	1017.4	7	7	6	00	0	7	03	1	–
15	27.5	19.3	22.4	61	1012.9	4	1	4	00	0	7	01	1	–
16	20.5	17.4	19.8	82	1011.2	7	7	5	00	0	6	17	8	3.3
17	20.9	14.8	16.8	68	1013.5	7	7	4	36	4	7	03	1	–
18	18.8	17.1	19.5	90	1012.4	3	1	5	00	0	7	01	9	3.9
19	16.8	15.7	17.8	93	1007.6	8	8	4	00	0	6	92	2	17.1
20	16.9	13.5	15.5	80	1010.1	7	7	5	00	0	8	01	8	1.9
21	16.3	13.3	15.3	82	1009.2	8	8	5	00	0	8	02	2	–
22	18.9	12.6	14.6	67	1012.6	4	3	5	00	0	8	01	1	–
23	23.4	14.5	16.5	58	1012.0	3	3	6	00	0	8	03	2	–
24	24.9	17.5	20.0	63	1007.4	6	6	6	00	0	7	02	1	–
25	13.6	13.0	15.0	95	1012.4	8	6	4	00	0	7	61	4	9.0
26	14.3	9.3	11.7	72	1019.3	7	7	6	25	3	7	02	6	0.8
27	14.5	10.0	12.3	75	1016.4	8	6	5	27	2	8	01	2	–
28	15.3	13.0	15.0	86	1015.7	8	8	4	30	4	8	80	2	0.3
29	20.9	13.9	15.9	64	1015.9	3	3	5	27	1	8	01	1	–
30	18.4	14.8	16.8	79	1017.3	7	7	6	00	0	7	03	0	0.0
31	18.5	15.2	17.3	81	1016.8	7	7	5	00	0	7	80	1	0.3

Tablica I

ZAKOPANE

Lipiec 1975

Godz. 01

DNI	TEMPERATURA POWIETRZA T	TEMPERATURA PUNKTU ROSY T_d	PRĘŻNOŚĆ PARY WODNEJ e	WILGOTNOŚĆ WZGLĘDNA U	CIŚNIENIE ATMOSFERYCZNE P_o	ZACHMURZENIE N	N_h	h	WIATR dd	v	WIDZIALNOŚĆ V	POGODA ww	W	OPAD R
1	8.7	7.7	10.5	94	.	8	8	3	14	1	5	61	5	0.1
2	11.0	10.6	12.8	97	.	9	9	.	00	0	3	45	6	4.6
3	11.5	10.0	12.3	91	.	3	3	6	11	1	8	01	1	-
4	10.3	8.9	11.4	92	.	0	0	9	18	1	8	02	1	-
5	10.5	9.9	12.2	96	.	0	0	9	00	0	8	01	1	-
6	10.8	10.0	12.3	96	.	2	0	9	00	0	7	01	8	0.0
7	8.5	7.7	10.5	95	.	0	0	9	00	0	8	02	0	-
8	9.4	7.4	10.3	87	.	0	0	9	00	0	8	02	0	-
9	10.0	8.1	10.8	88	.	0	0	9	16	1	8	02	0	-
10	12.9	10.5	12.7	86	.	2	0	9	16	1	8	02	0	-
11	11.5	10.1	12.4	92	.	0	0	9	00	0	8	02	1	-
12	12.9	12.2	14.2	95	.	8	3	6	00	0	6	10	2	-
13	15.3	14.4	16.4	94	.	7	7	5	21	1	7	03	1	-
14	11.1	10.0	12.3	93	.	3	1	9	17	1	6	10	1	-
15	13.3	11.6	13.7	90	.	0	0	9	18	1	8	02	1	-
16	16.3	12.3	14.3	77	.	4	4	6	00	0	8	17	1	-
17	13.5	11.4	13.7	88	.	3	3	9	00	0	8	01	1	-
18	9.4	7.8	10.6	90	.	0	0	9	17	1	8	02	0	-
19	12.0	11.5	13.6	97	.	8	8	4	00	0	6	10	2	-
20	13.1	12.6	14.6	96	.	8	8	4	25	3	6	61	8	8.3
21	11.7	10.0	12.3	90	.	8	8	4	25	1	7	61	8	7.3
22	12.5	11.6	13.7	95	.	8	8	4	27	2	6	80	2	12.6
23	9.8	9.0	11.5	95	.	2	0	9	00	0	8	03	1	-
24	11.1	10.4	12.6	96	.	1	1	9	00	0	8	03	0	-
25	15.1	13.3	15.3	90	.	8	8	5	27	1	8	25	1	0.2
26	8.5	8.0	10.7	95	.	8	8	4	32	1	6	61	8	10.8
27	7.3	6.1	9.4	92	.	7	7	4	24	2	7	02	8	2.2
28	9.4	6.5	9.7	83	.	8	8	5	24	4	8	25	2	0.1
29	12.4	12.0	14.0	97	.	8	8	4	22	1	6	61	8	1.9
30	12.9	10.7	12.9	87	.	3	2	6	00	0	7	01	1	-
31	13.3	12.4	14.4	95	.	7	7	4	00	0	6	10	8	1.7

Godz. 07

DNI	TEMPERATURA POWIETRZA T	TEMPERATURA PUNKTU ROSY T_d	PRĘŻNOŚĆ PARY WODNEJ e	WILGOTNOŚĆ WZGLĘDNA U	CIŚNIENIE ATMOSFERYCZNE P_o	ZACHMURZENIE N	N_h	h	WIATR dd	v	WIDZIALNOŚĆ V	POGODA ww	W	OPAD R
1	9.1	8.6	11.2	97	.	8	6	3	00	0	5	63	4	16.3
2	12.3	11.8	13.8	96	.	7	7	4	00	0	6	28	6	0.8
3	14.4	10.7	12.9	79	.	7	7	6	35	2	8	02	1	-
4	15.1	11.6	13.7	81	.	3	1	7	00	0	8	03	0	-
5	14.2	10.9	13.0	81	.	3	1	6	35	1	8	03	0	-
6	14.3	11.3	13.4	82	.	3	2	6	00	0	8	01	0	-
7	13.8	9.5	11.9	75	.	2	1	6	36	2	9	02	0	-
8	14.8	7.5	10.4	63	.	1	1	7	00	0	9	03	0	-
9	14.1	9.9	12.2	76	.	0	0	9	00	0	9	02	0	-
10	16.1	13.3	15.3	84	.	6	2	6	00	0	8	02	1	-
11	17.1	13.3	15.3	79	.	5	3	7	00	0	8	02	1	-
12	14.2	13.5	15.5	95	.	1	1	6	00	0	8	03	1	-
13	15.2	13.3	15.3	89	.	8	5	4	00	0	6	10	2	-
14	14.6	11.3	13.4	81	.	1	1	7	00	0	8	03	0	-
15	17.7	11.9	13.9	68	.	0	0	9	00	0	8	02	0	-
16	16.8	15.2	17.3	92	.	7	5	7	00	0	8	03	9	3.2
17	13.9	9.9	12.2	76	.	7	7	9	00	0	9	02	1	-
18	14.9	8.5	11.1	65	.	3	1	7	00	0	9	03	1	-
19	15.9	15.4	17.5	97	.	7	5	9	24	1	8	03	9	-
20	12.5	12.0	14.0	96	.	8	8	4	00	0	6	81	6	2.7
21	11.8	9.0	11.5	83	.	8	8	5	25	2	7	25	6	3.0
22	12.7	11.8	13.8	95	.	8	8	4	00	0	6	25	2	3.1
23	12.9	9.4	11.8	80	.	1	0	9	00	0	9	01	1	-
24	16.5	12.0	14.0	75	.	1	0	9	00	0	9	03	0	-
25	12.9	12.2	14.2	95	.	8	8	3	00	0	5	81	2	9.4
26	7.1	6.2	9.5	95	.	8	6	4	31	1	6	63	6	4.8
27	9.9	6.5	9.7	80	.	3	3	6	26	2	8	01	8	0.2
28	10.5	8.8	11.3	89	.	8	8	4	24	4	7	80	2	0.0
29	12.9	11.6	13.7	93	.	8	8	4	24	1	6	10	6	0.4
30	15.0	11.8	13.8	81	.	4	4	5	00	0	8	01	1	-
31	13.4	11.5	13.6	89	.	4	3	5	02	1	6	10	1	-

Godz. 13

1	10.3	9.8	12.1	97	.	8	6	3	04	1	5	61	6	14.8
2	16.1	13.9	15.9	87	.	8	8	6	12	1	8	03	2	-
3	17.4	9.7	12.0	60	.	7	7	5	00	0	8	02	2	-
4	18.7	11.0	13.1	61	.	7	7	6	24	1	8	02	1	-
5	20.0	12.3	14.3	62	.	6	4	6	03	4	8	01	1	-
6	17.9	11.1	13.2	65	.	7	7	6	04	1	8	03	1	-
7	20.3	7.0	10.0	42	.	2	2	6	02	4	9	02	0	-
8	20.3	8.6	11.2	47	.	5	5	7	36	2	9	03	1	-
9	22.0	8.9	11.4	43	.	4	4	7	04	2	8	03	0	-
10	23.1	11.1	13.2	47	.	6	6	6	00	0	8	29	1	-
11	21.6	11.9	13.9	53	.	7	4	5	03	2	8	02	2	-
12	16.7	14.9	16.9	79	.	7	5	6	00	0	6	29	8	0.1
13	19.5	13.9	15.5	68	.	8	8	5	24	3	7	03	2	-
14	22.3	12.9	14.9	55	.	5	5	6	28	1	8	03	1	-
15	24.8	14.1	16.1	51	.	4	3	6	33	4	8	03	0	-
16	24.3	10.0	12.3	41	.	3	3	7	26	4	9	01	1	-
17	18.7	9.4	11.6	54	.	7	7	7	27	1	9	02	2	-
18	18.6	14.5	16.5	77	.	7	7	6	00	0	7	02	8	1.2
19	20.3	15.5	17.6	74	.	7	7	6	35	1	8	03	6	0.0
20	19.9	10.7	12.9	71	.	7	7	5	30	3	7	25	6	0.9
21	19.1	10.1	12.4	63	.	8	8	5	27	2	7	60	2	0.0
22	17.0	11.1	13.2	68	.	6	6	5	36	1	7	02	8	0.1
23	20.0	11.0	13.1	56	.	5	5	6	00	0	8	03	1	-
24	23.8	11.8	13.8	46	.	5	5	6	24	3	9	03	1	-
25	11.5	10.4	12.8	93	.	8	8	4	00	0	6	81	9	43.6
26	8.7	7.5	10.4	92	.	8	6	4	27	1	6	63	6	11.0
27	12.1	4.8	8.4	61	.	7	7	6	27	2	8	03	1	-
28	12.2	10.3	12.2	88	.	8	8	4	24	1	7	80	6	0.1
29	16.8	9.8	12.1	58	.	4	4	6	32	2	8	02	2	-
30	18.5	8.8	11.2	52	.	4	4	5	34	2	8	02	1	-
31	17.0	13.0	15.0	78	.	7	7	5	15	1	8	03	1	-

Godz. 19

1	10.5	10.1	12.4	97	.	9	9	.	00	0	3	63	4	4.3
2	16.7	10.3	12.5	66	.	7	7	6	36	2	8	03	1	-
3	18.4	10.1	12.4	58	.	5	4	5	02	2	8	03	1	-
4	17.7	12.9	14.9	74	.	5	3	6	00	0	8	01	2	-
5	16.2	13.5	15.5	84	.	7	4	6	00	0	8	01	9	-
6	16.0	10.1	12.4	68	.	4	2	7	06	1	8	01	9	0.6
7	18.2	8.5	11.1	53	.	2	1	6	06	1	9	01	0	-
8	18.4	9.8	12.1	57	.	3	2	7	01	1	9	01	1	-
9	21.8	8.6	11.2	43	.	2	2	7	04	1	9	02	0	-
10	16.3	11.6	13.7	74	.	8	4	7	00	0	8	25	9	0.0
11	15.1	13.7	15.7	92	.	8	3	7	00	0	8	03	9	3.7
12	18.2	13.3	15.3	73	.	7	2	7	24	1	8	01	9	-
13	16.1	14.1	16.1	88	.	6	6	9	00	0	7	01	9	0.6
14	20.8	14.1	16.1	65	.	5	4	6	00	0	8	02	2	-
15	22.3	14.4	16.4	61	.	6	6	7	24	1	8	03	1	-
16	20.0	10.7	12.9	54	.	6	5	6	25	1	8	01	1	-
17	17.2	9.9	12.2	62	.	3	2	7	21	1	9	03	1	-
18	15.8	14.8	16.8	95	.	6	6	5	17	1	7	03	9	12.8
19	13.9	13.4	15.4	96	.	9	9	.	27	2	3	92	4	30.3
20	12.3	10.4	12.6	88	.	8	8	5	24	2	7	80	2	0.2
21	12.8	11.0	13.1	89	.	8	8	4	00	0	7	02	6	0.3
22	16.8	12.8	14.8	78	.	6	5	5	01	1	7	03	1	-
23	17.4	12.1	14.1	71	.	3	3	7	00	0	8	01	8	0.0
24	20.5	12.1	14.1	58	.	2	1	7	16	1	8	02	1	-
25	10.9	9.5	11.9	92	.	8	8	5	00	0	6	21	8	9.8
26	9.7	6.5	9.7	81	.	7	7	5	24	1	7	02	8	1.8
27	11.5	9.9	9.3	89	.	8	3	6	24	3	8	01	2	-
28	12.5	11.2	13.3	92	.	7	7	4	26	2	6	25	8	1.2
29	16.9	11.4	13.5	69	.	3	2	6	00	0	8	01	1	-
30	14.7	13.1	15.1	91	.	8	8	4	00	0	6	81	1	1.0
31	15.3	13.9	15.9	92	.	2	2	4	00	0	8	01	8	0.3

Godz. 01

DNI	TEMPERATURA POWIETRZA T	TEMPERATURA PUNKTU ROSY T_d	PRĘŻNOŚĆ PARY WODNEJ e	WILGOTNOŚĆ WZGLĘDNA U	CIŚNIENIE ATMOSFERYCZNE P_o	ZACHMURZENIE N	N_h	h	WIATR dd	v	WIDZIALNOŚĆ V	POGODA ww	W	OPAD R
1	2.0	2.0	7.1	100	.	9	9	.	02	11	0	43	4	–
2	7.3	7.3	10.2	100	.	9	9	.	05	13	0	58	4	8.6
3	5.7	5.7	9.2	100	.	9	9	.	05	9	0	45	4	–
4	6.1	5.7	9.1	97	.	2	2	9	01	3	8	01	4	–
5	7.5	6.5	9.7	93	.	2	0	9	18	3	8	13	8	0.2
6	6.1	4.8	8.6	91	.	1	1	.	03	4	8	01	4	–
7	5.5	1.7	6.9	75	.	2	0	9	02	4	8	02	1	–
8	5.6	2.8	7.5	82	.	0	0	9	35	6	8	02	0	–
9	7.4	2.3	7.2	70	.	0	0	9	03	2	8	02	1	–
10	9.5	6.8	9.9	84	.	0	0	9	20	3	8	02	0	–
11	9.6	5.0	8.7	73	.	1	0	9	13	4	8	01	1	–
12	8.5	5.3	8.9	81	.	8	8	5	18	5	8	03	2	–
13	9.2	9.2	11.6	100	.	9	9	.	35	4	0	80	4	3.1
14	7.8	4.1	8.2	77	.	2	0	9	02	3	8	01	4	–
15	10.4	6.8	9.9	78	.	0	0	9	25	4	7	02	1	–
16	11.4	9.3	11.7	87	.	7	7	3	19	3	8	17	1	–
17	6.2	5.0	8.7	91	.	7	7	3	32	5	8	02	2	–
18	7.4	3.4	7.8	76	.	0	0	9	21	3	9	02	0	–
19	10.1	9.9	12.2	99	.	5	5	.	16	9	8	13	1	–
20	6.7	6.7	9.8	100	.	9	9	.	29	10	0	63	8	11.9
21	4.5	4.5	8.4	100	.	8	5	.	25	13	7	63	8	10.1
22	6.9	6.9	9.9	100	.	9	9	.	36	10	0	82	6	15.2
23	5.5	3.9	8.1	90	.	5	0	9	02	4	8	03	4	–
24	8.2	6.8	9.9	91	.	1	1	9	20	7	8	03	0	–
25	8.1	8.1	10.8	100	.	9	9	.	00	0	0	45	1	–
26	1.0	1.0	6.6	100	.	9	9	.	36	8	0	68	5	8.1
27	0.8	0.8	6.5	100	.	9	9	.	35	6	0	45	8	1.6
28	2.1	2.1	7.1	100	.	9	9	.	27	15	0	80	4	0.8
29	6.6	6.6	9.7	100	.	9	9	.	36	11	0	58	4	4.1
30	7.2	7.2	10.2	100	.	9	9	.	36	6	0	45	8	0.0
31	6.4	6.4	9.6	100	.	9	9	.	01	5	0	80	4	2.6

Godz. 07

DNI	TEMPERATURA POWIETRZA T	TEMPERATURA PUNKTU ROSY T_d	PRĘŻNOŚĆ PARY WODNEJ e	WILGOTNOŚĆ WZGLĘDNA U	CIŚNIENIE ATMOSFERYCZNE P_o	ZACHMURZENIE N	N_h	h	WIATR dd	v	WIDZIALNOŚĆ V	POGODA ww	W	OPAD R
1	2.5	2.5	7.3	100	.	9	9	.	36	10	0	63	4	14.7
2	6.7	6.7	9.8	100	.	7	7	0	05	13	7	03	6	1.4
3	5.6	4.8	8.6	94	.	7	7	.	02	11	8	03	4	–
4	8.0	6.1	9.4	87	.	2	2	.	01	2	8	03	4	–
5	8.5	6.7	9.8	88	.	2	1	4	02	5	8	01	0	–
6	6.8	4.4	8.4	85	.	6	6	3	02	8	7	01	1	–
7	6.3	5.8	9.2	96	.	7	7	.	35	6	8	41	1	–
8	6.9	3.9	8.1	82	.	2	2	3	36	4	9	03	0	–
9	8.5	3.6	7.9	71	.	1	1	3	00	0	8	03	0	–
10	9.5	7.4	10.3	86	.	6	4	2	00	0	7	01	1	–
11	8.7	7.5	10.4	92	.	6	2	2	18	4	8	01	1	–
12	9.7	7.5	10.4	86	.	1	1	3	09	1	8	03	1	–
13	8.2	8.2	10.9	100	.	9	9	.	35	4	0	45	8	1.0
14	9.2	5.1	8.8	76	.	0	0	9	35	2	7	02	0	–
15	11.3	6.1	9.4	70	.	2	0	9	16	1	8	03	0	–
16	10.5	3.9	8.1	64	.	7	6	5	23	4	9	03	9	–
17	6.4	2.6	7.4	76	.	7	7	9	29	4	9	02	1	–
18	8.5	7.5	10.4	94	.	3	2	2	16	4	8	03	1	–
19	9.8	7.7	10.5	86	.	7	2	2	15	5	8	03	9	0.7
20	5.7	5.7	9.2	100	.	9	9	.	25	5	0	51	6	1.7
21	3.8	3.8	8.0	100	.	9	9	.	23	10	0	47	8	0.5
22	5.9	5.9	9.3	100	.	9	9	.	36	12	0	45	8	4.5
23	7.8	0.2	6.2	60	.	2	0	9	20	2	9	02	1	–
24	8.3	6.2	9.5	86	.	1	1	.	18	7	8	03	0	–
25	7.4	7.4	10.3	100	.	9	9	.	00	0	0	95	4	6.5
26	−0.2	−0.2	6.0	100	.	9	9	.	34	7	0	77	6	4.5
27	0.2	0.2	6.2	100	.	9	9	.	29	7	1	43	8	0.4
28	3.7	3.7	8.0	100	.	9	9	.	30	14	0	80	4	2.4
29	6.4	6.4	9.6	100	.	9	9	.	36	12	0	51	6	2.5
30	7.1	6.9	9.9	99	.	9	9	.	36	7	0	47	4	–
31	5.9	5.9	9.3	100	.	4	4	.	02	3	8	26	8	1.1

Godz. 13

DNI	T	T_d	e	U	P_o	N	N_h	h	dd	v	V	ww	W	R
1	3.8	3.8	8.0	100	.	9	9	.	01	11	0	58	4	12.2
2	7.0	7.0	10.0	100	.	9	9	.	03	12	0	47	8	0.2
3	7.1	6.7	9.8	97	.	8	8	.	36	6	8	02	2	–
4	8.8	7.5	10.4	92	.	7	7	.	36	3	7	02	1	–
5	9.9	8.4	11.0	90	.	7	7	.	36	5	7	41	1	–
6	9.6	7.4	10.3	86	.	7	7	.	36	5	7	17	2	–
7	11.2	5.9	9.3	70	.	6	6	.	01	5	9	03	1	–
8	11.1	4.6	8.5	65	.	6	4	4	02	5	8	03	1	–
9	12.1	7.1	10.1	72	.	5	5	3	01	3	8	02	1	–
10	13.2	7.7	10.5	69	.	7	7	5	01	4	7	02	2	–
11	12.4	9.8	12.1	83	.	7	7	0	24	2	7	02	2	–
12	10.2	8.6	11.2	90	.	7	6	.	00	0	8	95	4	6.3
13	9.6	9.6	12.0	100	.	9	9	.	36	4	0	17	5	0.0
14	11.4	8.5	11.1	83	.	7	7	.	34	2	7	01	1	–
15	16.6	12.4	14.4	76	.	4	3	4	23	1	7	03	1	–
16	13.8	6.8	9.9	63	.	5	5	4	28	5	9	01	2	–
17	10.9	5.8	9.2	71	.	7	7	4	32	2	8	02	2	–
18	10.2	8.1	10.8	86	.	8	8	.	18	9	8	80	1	0.0
19	11.9	10.1	12.4	90	.	7	6	.	21	2	7	41	6	0.0
20	5.5	5.5	9.0	100	.	9	9	.	19	6	1	47	8	0.5
21	5.4	5.4	9.0	100	.	9	9	.	25	6	0	51	8	0.3
22	7.2	7.2	10.2	100	.	9	9	.	01	7	0	47	4	–
23	10.4	9.4	11.8	94	.	7	7	.	00	0	8	80	1	0.0
24	12.4	9.0	11.5	79	.	5	5	.	20	7	8	01	1	–
25	5.1	5.1	8.8	100	.	9	9	.	04	4	0	81	9	42.3
26	0.0	0.0	6.1	100	.	9	9	.	33	7	0	73	4	9.0
27	1.4	0.6	6.4	95	.	8	8	.	30	4	8	03	4	–
28	4.0	4.0	8.1	100	.	9	9	.	36	12	0	80	4	1.3
29	6.8	6.8	9.9	100	.	7	7	0	01	7	8	02	5	0.2
30	7.4	7.0	10.0	97	.	7	7	.	36	6	8	41	4	–
31	7.2	7.2	10.2	100	.	9	9	.	02	3	0	47	1	–

Godz. 19

DNI	T	T_d	e	U	P_o	N	N_h	h	dd	v	V	ww	W	R
1	5.4	5.4	9.0	100	.	9	9	.	04	11	0	59	4	8.0
2	6.8	6.8	9.9	100	.	9	9	.	36	12	0	47	2	–
3	7.9	7.1	10.1	95	.	8	8	.	01	4	7	03	2	–
4	8.6	8.4	11.0	99	.	9	9	.	35	4	0	47	2	–
5	7.8	6.4	9.6	91	.	7	5	3	02	2	7	03	9	0.3
6	7.0	3.6	7.9	79	.	6	2	3	36	6	8	03	9	1.5
7	7.6	5.1	8.8	84	.	3	3	2	03	6	9	01	1	–
8	8.6	6.4	9.6	85	.	5	5	4	35	5	8	01	2	–
9	12.1	5.1	8.8	63	.	3	3	4	15	2	9	02	1	–
10	9.4	7.3	10.2	86	.	7	6	5	14	6	8	25	9	3.5
11	8.8	6.7	9.8	87	.	7	7	8	14	6	8	01	9	0.8
12	10.1	9.7	12.0	97	.	7	5	.	21	2	7	41	[illegible]	0.3
13	8.6	8.6	11.2	100	.	9	9	.	34	4	0	47	9	9.7
14	11.4	10.3	12.5	93	.	7	4	.	34	2	7	02	2	–
15	14.4	5.0	8.7	53	.	5	1	5	24	6	9	01	9	–
16	10.8	6.5	9.7	75	.	7	6	5	23	4	8	02	2	–
17	8.1	5.0	8.7	80	.	3	1	4	33	3	8	01	8	0.0
18	9.7	7.1	10.1	84	.	3	1	5	17	12	8	01	9	18.4
19	7.7	7.7	10.5	100	.	9	9	.	34	7	0	61	9	25.9
20	4.0	4.0	8.1	100	.	8	8	.	24	10	7	80	4	0.3
21	6.1	6.1	8.4	100	.	9	9	.	33	3	0	51	6	1.6
22	7.6	7.6	10.4	100	.	7	7	.	02	4	5	41	4	–
23	9.0	7.1	10.1	88	.	2	1	2	25	4	8	01	8	1.8
24	10.7	9.4	11.8	92	.	4	3	.	18	9	7	02	1	–
25	3.7	3.7	8.0	100	.	9	9	.	36	4	0	61	8	9.0
26	0.8	0.8	6.5	100	.	9	9	.	02	7	1	47	8	2.8
27	1.7	0.4	6.3	92	.	8	8	.	34	15	8	03	2	–
28	5.0	5.0	8.7	100	.	9	9	.	36	14	8	45	8	4.7
29	7.4	7.0	10.0	97	.	6	6	1	34	7	8	01	2	–
30	7.3	7.3	10.2	100	.	9	9	.	01	6	0	80	4	4.8
31	6.7	6.3	9.5	97	.	4	3	.	36	8	7	41	8	0.6

TABLICA II

SPOSTRZEŻENIA CODZIENNE STACJI METEOROLOGICZNYCH
WARTOŚCI DOBOWE

ЕЖЕДНЕВНЫЕ НАБЛЮДЕНИЯ МЕТЕОРОЛОГИЧЕСКИХ СТАНЦИЙ
СУТОЧНЫЕ ЗНАЧЕНИЯ

EVERYDAY OBSERVATIONS AT METEOROLOGICAL STATIONS
DAILY VALUES

Tablica II — LEBA — HEL — Lipiec 1978

DNI	TEMPERATURA POWIETRZA				PREŻNOŚĆ PARY WODNEJ	WILGOTNOŚĆ WZGLĘDNA	CIŚNIENIE ATMOSFERYCZNE	USŁONECZNIENIE	ZACHMURZENIE	WIATR		OPAD	ŚNIEG	
	T	Max	Min	T_0	e	U	P	S	N	v	v_{max}	R_d	s_n	s_o
1	14.9	16.9	13.0	12.9	15.4	91	1017.0	.	6.9	4.0	5	–	–	–
2	15.6	19.2	13.8	12.6	15.2	86	1020.4	.	5.3	3.8	6	–	–	–
3	15.9	20.1	8.8	4.4	13.6	79	1018.6	.	4.3	2.0	4	–	–	–
4	15.1	19.0	10.8	8.3	14.7	86	1012.6	.	2.0	4.0	6	–	–	–
5	14.1	16.7	13.1	11.4	13.0	81	1014.8	.	1.6	4.8	7	–	–	–
6	14.4	18.3	4.2	0.9	11.5	72	1017.2	.	1.3	1.3	3	–	–	–
7	16.4	22.3	8.3	1.5	11.0	65	1018.9	.	0.6	1.9	5	–	–	–
8	18.4	24.8	11.8	4.3	12.9	64	1018.1	.	0.5	2.1	5	–	–	–
9	16.4	20.1	8.3	4.3	14.8	88	1015.9	.	0.4	4.0	7	–	–	–
10	20.3	29.7	12.4	7.6	13.5	67	1013.4	.	5.4	2.5	8	0.0	–	–
11	18.0	22.8	16.1	14.1	17.3	84	1013.2	.	6.1	1.0	2	0.6	–	–
12	17.4	22.4	10.2	6.7	17.3	88	1011.6	.	3.9	2.1	6	4.6	–	–
13	18.4	20.4	16.4	15.8	16.2	88	1015.0	.	2.5	3.8	8	0.4	–	–
14	18.1	22.3	14.6	11.1	18.3	88	1014.4	.	5.1	4.1	8	3.3	–	–
15	16.6	22.6	14.1	10.3	17.6	82	1010.2	.	4.4	5.5	10	0.6	–	–
16	18.7	21.8	14.9	13.5	15.9	74	1006.5	.	5.3	8.0	10	2.7	–	–
17	17.2	19.3	15.0	13.6	16.1	83	1006.9	.	4.8	7.3	10	–	–	–
18	17.5	22.5	10.6	6.7	14.8	76	1011.3	.	2.3	2.4	5	–	–	–
19	19.2	23.2	14.9	11.0	17.6	79	1010.2	.	5.9	3.1	5	6.0	–	–
20	16.9	20.7	17.4	16.1	18.5	86	1009.1	.	6.8	5.1	7	–	–	–
21	18.4	21.5	17.0	15.8	18.2	89	1008.3	.	1.6	2.9	5	–	–	–
22	17.2	21.0	14.3	11.8	16.0	81	1009.7	.	6.4	3.5	5	0.0	–	–
23	16.3	23.5	10.3	4.2	15.0	71	1008.4	.	5.6	2.8	5	0.0	–	–
24	20.8	28.8	17.3	16.1	17.0	72	1004.6	.	6.6	5.4	8	12.5	–	–
25	19.9	25.0	10.6	9.2	13.0	73	1010.8	.	5.9	2.6	6	–	–	–
26	17.1	18.7	14.8	11.6	13.4	70	1012.4	.	6.6	6.3	9	6.2	–	–
27	15.8	17.7	13.9	12.6	16.7	98	1008.0	.	7.9	7.3	10	41.4	–	–
28	17.4	18.9	15.8	15.1	17.4	88	1012.8	.	5.4	2.9	4	–	–	–
29	17.9	21.8	10.8	10.7	16.4	85	1015.3	.	0.4	1.8	3	–	–	–
30	18.1	19.7	16.5	15.6	18.6	90	1017.8	.	3.8	3.4	5	–	–	–
31	17.9	21.2	12.7	10.5	16.1	88	1019.5	.	3.3	1.9	2	–	–	–

DNI	TEMPERATURA POWIETRZA				PREŻNOŚĆ PARY WODNEJ	WILGOTNOŚĆ WZGLĘDNA	CIŚNIENIE ATMOSFERYCZNE	USŁONECZNIENIE	ZACHMURZENIE	WIATR		OPAD	ŚNIEG	
	T	Max	Min	T_0	e	U	P	S	N	v	v_{max}	R_d	s_n	s_o
1	16.1	19.6	12.1	11.7	16.2	89	1017.2	3.1	7.5	2.9	4	0.1	–	–
2	17.6	22.5	15.5	15.2	15.4	78	1020.6	11.7	3.5	2.9	4	–	–	–
3	17.3	24.5	11.3	6.3	13.6	72	1017.1	13.4	3.4	2.1	4	–	–	–
4	16.7	23.9	12.4	6.8	15.0	81	1012.9	13.9	1.5	3.9	7	–	–	–
5	19.3	18.5	13.2	10.1	14.6	85	1014.8	13.5	2.1	4.9	7	–	–	–
6	15.9	21.7	9.4	3.8	11.2	67	1017.8	15.2	0.4	2.6	4	–	–	–
7	16.9	24.3	7.1	3.4	11.3	64	1019.8	14.7	0.4	1.9	3	–	–	–
8	18.8	26.3	12.8	6.9	14.3	70	1019.4	14.7	0.6	1.1	2	–	–	–
9	17.5	21.8	16.9	6.8	15.6	79	1020.0	14.4	0.5	2.6	6	–	–	–
10	19.9	25.3	14.3	9.4	17.2$_0$	96	1017.1	9.7	3.9	2.0	3	–	–	–
11	21.0	24.6	18.2	15.5	19.8	81	1014.0	2.8	6.6	1.1	2	0.8	–	–
12	20.3	25.8	15.8	10.7	20.0	89	1012.5	9.7	4.1	0.9	2	0.2	–	–
13	19.9	23.9	15.1	6.9	17.7	77	1015.5	11.4	3.6	4.6	7	0.5	–	–
14	20.0	24.8	14.1	12.2	19.8	85	1015.3	4.6	5.8	1.8	3	0.2	–	–
15	19.5	25.1	14.3	11.2	18.5	83	1011.5	6.0	5.3	3.0	6	16.9	–	–
16	19.7	25.7	17.0	14.8	17.3	77	1007.5	6.4	6.3	4.3	8	1.1	–	–
17	18.2	21.4	16.0	14.8	16.7	81	1007.6	9.6	4.3	5.9	8	0.4	–	–
18	18.4	22.3	14.1	11.1	17.2	82	1012.9	11.3	2.4	2.3	4	–	–	–
19	19.5	23.4	14.1	11.9	16.8	85	1011.4	2.9	5.5	2.9	7	–	–	–
20	20.3	23.1	17.8	17.4	19.5	82	1009.2	10.3	4.8	5.1	7	–	–	–
21	20.3	24.5	15.4	12.9	16.9	81	1008.4	13.8	0.6	2.8	6	–	–	–
22	19.3	24.5	15.3	12.8	16.8	76	1010.4	8.5	4.0	2.0	4	–	–	–
23	19.0	23.6	12.9	11.7	18.4	83	1010.3	2.8	6.1	2.1	4	9.0	–	–
24	21.5	27.9	18.0	15.6	20.4	82	1006.2	8.2	4.8	3.6	5	2.7	–	–
25	17.3	20.3	15.2	13.3	14.4	76	1011.4	5.3	6.3	2.9	7	–	–	–
26	15.2	18.2	13.1	13.4	15.8	92	1012.7	0.2	7.9	4.1	7	35.0	–	–
27	15.6	17.6	13.4	12.5	16.9	96	1007.5	1.9	6.6	5.4	8	13.0	–	–
28	17.9	21.3	15.3	12.9	18.2	90	1012.7	6.6	4.8	3.6	6	–	–	–
29	19.3	23.8	16.6	13.9	17.1	77	1015.1	13.6	2.1	4.6	6	0.2	–	–
30	18.9	21.6	16.8	15.8	19.4	90	1016.0	9.8	5.9	3.4	5	–	–	–
31	19.0	23.8	14.4	12.3	18.8	87	1020.0	7.9	3.8	1.0	2	–	–	–

U S T K A

DNI	TEMPERATURA POWIETRZA				PRĘŻNOŚĆ PARY WODNEJ	WILGOTNOŚĆ WZGLĘDNA	CIŚNIENIE ATMOSFERYCZNE	USŁONECZNIENIE	ZACHMURZENIE	WIATR		OPAD	ŚNIEG	
	T	Max	Min	T_0	e	U	P	S	N	v	v_{max}	R_d	s_h	s_g
1	14.1	16.5	13.0	12.8	14.4	90	1017.3	0.9	7.5	2.1	3	0.0	–	–
2	15.3	19.4	13.3	13.0	14.7	85	1020.3	11.3	6.6	3.1	4	–	–	–
3	15.6	19.5	9.7	7.9	14.5	82	1016.8	14.1	3.5	1.9	3	–	–	–
4	15.4	19.7	10.9	9.9	15.0	86	1012.8	13.7	1.8	3.0	4	–	–	–
5	14.2	16.9	11.8	10.8	13.1	81	1014.9	15.8	0.6	2.8	5	–	–	–
6	14.5	19.1	7.5	4.1	13.1	79	1017.7	16.4	0.8	1.5	3	–	–	–
7	16.8	22.5	9.5	8.7	11.7	64	1018.5	16.3	0.6	2.0	3	–	–	–
8	18.0	23.0	12.5	10.8	14.3	69	1018.2	15.9	0.0	2.9	5	–	–	–
9	16.4	20.0	13.1	11.7	14.6	78	1018.3	15.9	0.8	4.3	7	–	–	–
10	20.0	29.4	13.8	12.2	14.6	65	1015.1	7.7	5.6	3.0	5	0.0	–	–
11	18.8	23.3	16.9	16.3	18.0	83	1013.3	6.0	6.1	1.6	3	–	–	–
12	17.5	20.9	12.8	9.7	16.0	90	1011.8	5.1	5.4	1.6	3	1.5	–	–
13	18.1	20.5	15.4	14.1	16.9	81	1015.3	13.8	2.5	3.9	7	0.0	–	–
14	18.6	21.0	17.1	15.2	18.2	85	1014.7	7.1	5.6	3.6	6	3.0	–	–
15	19.1	22.9	15.7	14.8	17.3	79	1010.6	10.5	4.8	3.9	7	0.2	–	–
16	18.5	23.7	15.9	14.2	15.9	75	1006.9	10.2	5.3	4.9	8	5.2	–	–
17	16.8	19.1	13.8	13.6	15.9	83	1007.6	5.0	5.1	5.3	7	–	–	–
18	17.9	22.5	12.0	10.9	16.1	79	1011.3	10.8	4.9	2.3	4	–	–	–
19	18.3	22.4	16.6	15.3	17.3	82	1010.2	0.2	6.4	2.5	5	14.0	–	–
20	18.6	20.6	17.1	16.6	18.7	88	1009.2	8.0	6.8	3.6	5	–	–	–
21	18.4	21.7	17.0	15.5	16.3	87	1008.9	13.6	2.3	2.5	4	–	–	–
22	16.9	20.0	14.3	13.9	15.4	80	1010.1	5.6	5.5	3.3	6	0.0	–	–
23	19.5	26.6	13.8	12.8	14.8	66	1008.2	3.6	7.5	3.4	5	0.1	–	–
24	20.4	29.1	17.1	16.4	16.2	68	1004.6	5.3	6.8	4.5	7	1.5	–	–
25	16.5	20.2	11.5	8.5	13.9	75	1010.9	5.9	5.4	3.1	5	–	–	–
26	17.4	19.2	16.2	14.5	14.2	72	1014.6	7.9	6.1	6.9	8	5.5	–	–
27	16.0	18.0	14.4	13.2	16.6	91	1010.5	–	7.8	7.3	8	46.2	–	–
28	17.7	19.7	16.5	16.2	17.2	85	1013.9	5.0	4.9	2.3	5	–	–	–
29	17.6	20.9	12.7	11.1	17.8	88	1015.9	15.1	0.3	3.0	5	–	–	–
30	15.5	21.1	16.9	15.9	16.8	88	1018.3	8.4	3.8	2.5	4	–	–	–
31	19.0	22.5	14.4	12.3	16.2	84	1020.0	13.6	2.3	1.8	3	0.7	–	–

L Ę B O R K

Lipiec 1975

DNI	TEMPERATURA POWIETRZA				PRĘŻNOŚĆ PARY WODNEJ	WILGOTNOŚĆ WZGLĘDNA	CIŚNIENIE ATMOSFERYCZNE	USŁONECZNIENIE	ZACHMURZENIE	WIATR		OPAD	ŚNIEG	
	T	Max	Min	T_0	e	U	P	S	N	v	v_{max}	R_d	s_h	s_g
1	16.0	20.8	12.8	11.3	15.6	86	1015.1	2.2	6.9	1.8	4	0.0	–	–
2	19.1	23.1	14.2	9.9	14.7	69	1018.3	13.1	3.9	1.1	3	–	–	–
3	16.5	24.3	5.8	1.5	12.4	69	1015.0	14.1	2.4	1.3	3	–	–	–
4	16.0	22.4	8.2	2.9	14.1	78	1011.8	15.4	0.3	2.1	5	–	–	–
5	14.2	20.3	5.6	1.8	11.5	74	1012.9	15.0	0.9	1.3	3	–	–	–
6	14.9	23.3	4.2	– 0.6	9.3	63	1015.7	14.7	1.9	1.3	3	–	–	–
7	17.1	25.3	6.0	0.5	11.4	62	1017.3	16.1	0.9	0.9	2	–	–	–
8	19.4	27.9	8.8	2.8	12.0	58	1016.7	15.5	0.5	1.3	3	–	–	–
9	18.4	25.8	9.8	4.9	14.0	69	1017.3	14.2	1.5	2.0	5	–	–	–
10	20.2	30.6	12.9	8.2	15.6	70	1014.2	7.2	5.1	1.3	4	4.9	–	–
11	19.6	24.2	15.7	14.2	18.2	80	1011.7	1.6	6.1	0.9	4	0.1	–	–
12	18.7	27.0	10.5	6.9	16.1	77	1010.3	5.6	4.8	0.8	2	1.0	–	–
13	18.7	22.4	15.5	13.0	16.9	79	1013.7	9.2	3.5	2.4	5	–	–	–
14	19.1	23.2	15.5	10.9	17.8	81	1013.0	2.7	5.9	1.9	4	6.1	–	–
15	19.4	24.5	13.9	9.0	16.5	75	1009.0	7.5	5.1	2.4	6	0.0	–	–
16	18.2	23.2	14.9	10.3	15.2	75	1005.3	7.6	5.6	3.4	7	5.8	–	–
17	16.5	19.5	14.6	12.8	15.3	82	1005.9	4.2	5.5	3.1	5	0.0	–	–
18	17.5	23.8	8.5	4.3	14.4	74	1010.0	9.6	2.5	0.9	3	–	–	–
19	19.5	26.4	15.6	10.8	16.9	75	1008.7	2.3	5.8	1.3	5	10.2	–	–
20	20.3	25.6	14.7	12.8	17.0	73	1007.0	9.7	5.1	2.4	4	–	–	–
21	19.5	26.3	12.2	8.1	16.3	75	1006.6	12.1	1.8	1.5	3	–	–	–
22	17.0	22.2	13.1	8.1	16.1	83	1008.4	5.5	6.3	0.4	2	5.8	–	–
23	18.9	25.1	11.1	7.3	15.9	74	1007.2	2.3	5.5	1.3	3	0.6	–	–
24	21.3	29.2	18.1	17.3	18.0	73	1003.5	6.6	5.5	2.5	4	11.9	–	–
25	15.7	19.7	10.8	6.8	14.9	85	1009.3	4.7	6.0	0.9	2	–	–	–
26	15.7	18.1	11.8	10.0	13.9	78	1011.8	3.0	6.6	4.4	8	8.4	–	–
27	14.9	16.7	12.5	12.0	16.4	97	1007.3	–	7.5	4.4	7	51.7	–	–
28	16.2	19.1	13.2	8.2	16.4	89	1011.4	0.9	6.3	1.6	3	–	–	–
29	17.1	23.5	8.9	4.9	14.7	78	1013.9	14.6	0.3	1.4	3	–	–	–
30	18.5	22.6	13.3	8.4	17.7	84	1016.1	7.9	5.0	1.6	5	–	–	–
31	18.4	23.4	14.1	10.7	17.8	85	1017.9	6.8	4.4	0.6	2	1.8	–	–

G D A Ń S K - R Ę B I E C H O W O

DNI	TEMPERATURA POWIETRZA				PRĘŻNOŚĆ PARY WODNEJ	WILGOTNOŚĆ WZGLĘDNA	CIŚNIENIE ATMOSFERYCZNE	USŁONECZNIENIE	ZACHMURZENIE	WIATR		OPAD	ŚNIEG	
	T	Max	Min	T_0	e	U	P	S	N	v	v_{max}	R_d	s_h	s_g
1	15.4	18.6	11.2	11.9	15.3	88	1000.8	.	7.5	3.3	5	0.0	–	–
2	17.8	22.2	14.3	13.9	14.0	70	1004.4	.	4.6	2.9	4	–	–	–
3	17.0	23.4	7.3	7.0	12.1	65	1001.0	.	2.9	2.6	6	–	–	–
4	16.4	22.6	9.9	7.8	13.1	73	996.9	.	1.5	3.6	6	–	–	–
5	14.4	18.6	10.2	9.4	12.3	77	998.5	.	2.4	4.4	6	–	–	–
6	15.3	20.6	7.9	6.4	8.1	54	1001.5	.	1.8	3.0	5	–	–	–
7	16.5	24.0	5.8	4.3	9.7	56	1003.6	.	0.8	2.0	5	–	–	–
8	18.5	25.3	8.4	6.4	12.6	63	1003.8	.	0.8	2.5	5	–	–	–
9	16.7	21.6	9.0	8.8	13.9	75	1003.7	.	1.0	2.5	4	–	–	–
10	19.5	27.1	10.1	9.3	14.3	66	1001.0	.	5.0	2.5	5	–	–	–
11	20.4	24.0	16.3	15.3	16.4	69	998.1	.	6.0	2.3	4	0.1	–	–
12	20.0	26.6	11.5	11.2	16.5	73	996.5	.	4.0	2.5	4	0.0	–	–
13	19.1	23.4	14.9	14.2	14.6	68	999.8	.	5.9	4.8	7	–	–	–
14	19.7	24.3	16.5	13.2	16.4	72	999.3	.	9.8	4.0	7	0.5	–	–
15	19.4	26.2	12.6	11.5	14.5	68	995.6	.	5.3	3.5	9	1.1	–	–
16	18.7	23.0	14.3	13.3	13.3	64	991.9	.	5.3	5.1	9	0.3	–	–
17	16.3	20.4	14.4	14.2	13.9	75	992.1	.	4.9	6.6	9	0.0	–	–
18	17.1	21.6	10.2	8.1	13.7	72	996.7	.	3.8	2.5	5	–	–	–
19	16.0	23.4	11.8	10.2	16.0	79	995.2	.	6.8	3.1	5	5.5	–	–
20	19.7	23.5	16.0	15.8	16.9	75	993.0	.	5.9	6.0	8	–	–	–
21	19.9	25.4	14.0	13.3	14.2	64	992.5	.	1.3	3.6	6	–	–	–
22	17.2	23.9	12.3	11.7	15.5	81	994.4	.	4.0	3.3	5	2.2	–	–
23	18.7	24.4	12.6	11.8	15.0	71	994.2	.	5.9	3.0	6	0.0	–	–
24	21.3	29.2	16.4	13.8	15.9	66	990.4	.	4.6	4.3	8	7.6	–	–
25	15.4	19.5	11.7	11.0	13.2	76	995.2	.	6.6	2.8	5	0.0	–	–
26	14.9	17.8	11.3	10.6	13.0	78	997.0	.	7.0	6.4	9	10.0	–	–
27	14.3	16.6	12.2	11.9	15.5	95	992.0	.	7.8	6.6	11	18.5	–	–
28	16.1	19.2	12.8	12.8	16.8	92	996.9	.	6.3	4.3	6	0.0	–	–
29	18.2	23.6	11.8	10.3	13.5	68	999.3	.	0.9	4.9	7	0.0	–	–
30	17.1	20.6	14.4	13.3	17.0	88	1001.8	.	5.6	4.5	6	0.3	–	–
31	17.6	22.1	11.7	11.3	16.7	84	1003.9	.	4.0	1.6	3	–	–	–

K O S Z A L I N - Z E G R Z E

DNI	TEMPERATURA POWIETRZA				PRĘŻNOŚĆ PARY WODNEJ	WILGOTNOŚĆ WZGLĘDNA	CIŚNIENIE ATMOSFERYCZNE	USŁONECZNIENIE	ZACHMURZENIE	WIATR		OPAD	ŚNIEG	
	T	Max	Min	T_0	e	U	P	S	N	v	v_{max}	R_d	s_h	s_g
1	14.7	19.2	11.4	10.2	15.1	90	1009.5	.	7.5	3.4	5	0.2	–	–
2	19.4	26.4	12.6	11.4	14.8	69	1011.7	.	4.5	3.4	7	–	–	–
3	17.1	25.2	7.2	4.6	12.3	68	1009.2	.	2.4	1.5	4	–	–	–
4	16.5	25.0	8.4	4.7	13.4	73	1005.0	.	0.1	2.8	5	–	–	–
5	16.0	23.2	8.6	4.6	10.4	62	1006.5	.	1.5	3.8	6	–	–	–
6	15.1	24.2	2.6	– 0.1	9.2	59	1009.7	.	1.4	2.4	7	–	–	–
7	17.0	26.2	4.6	1.2	9.3	53	1011.1	.	1.0	0.9	4	–	–	–
8	20.1	28.5	6.8	4.7	10.9	53	1010.0	.	0.5	2.1	7	–	–	–
9	23.3	30.5	14.2	8.1	12.4	46	1009.5	.	2.3	3.8	5	–	–	–
10	22.4	30.4	14.9	13.6	14.9	58	1007.0	.	5.0	2.1	4	0.3	–	–
11	20.2	25.6	16.6	14.2	16.8	72	1005.5	.	5.1	1.8	4	–	–	–
12	18.4	26.3	9.6	7.4	17.6	83	1004.3	.	5.1	2.0	6	1.1	–	–
13	19.2	27.0	16.1	14.5	16.2	74	1006.0	.	4.4	3.0	7	0.7	–	–
14	19.4	23.9	16.3	14.2	17.7	80	1007.2	.	5.9	2.8	6	4.5	–	–
15	20.3	26.3	14.8	12.4	16.0	70	1003.4	.	5.4	4.6	9	0.0	–	–
16	17.5	22.7	13.6	11.8	14.7	75	1000.1	.	4.9	4.3	8	1.5	–	–
17	16.4	21.0	14.0	12.9	14.2	78	1001.1	.	5.8	4.6	7	0.0	–	–
18	19.2	25.4	11.7	8.2	14.8	69	1003.3	.	4.9	2.0	3	–	–	–
19	17.6	23.7	15.2	12.7	17.0	85	1001.9	.	7.1	1.3	3	20.8	–	–
20	19.3	24.5	15.5	15.2	18.6	85	1000.7	.	7.1	3.6	7	–	–	–
21	18.8	24.6	15.5	14.7	17.4	82	1001.5	.	3.5	4.5	8	–	–	–
22	16.8	21.0	12.2	10.2	15.3	81	1002.7	.	5.3	1.8	4	6.6	–	–
23	19.8	25.6	12.6	11.7	15.2	68	1000.7	.	5.0	2.4	3	–	–	–
24	20.0	28.0	14.6	14.5	16.1	71	997.6	.	5.8	4.1	6	7.0	–	–
25	14.6	19.3	9.1	7.7	12.4	77	1003.5	.	4.9	2.0	3	0.1	–	–
26	14.3	20.5	9.0	7.0	12.1	76	1007.9	.	5.1	5.8	10	2.4	–	–
27	14.9	16.5	13.3	12.2	15.5	92	1004.6	.	7.8	6.8	8	60.6	–	–
28	18.4	24.6	14.4	14.2	16.3	78	1006.6	.	3.8	4.8	8	–	–	–
29	18.2	25.2	12.6	10.4	16.7	81	1008.7	.	0.4	3.9	9	–	–	–
30	17.4	22.6	14.2	12.3	17.7	90	1010.5	.	4.0	2.3	6	–	–	–
31	17.0	24.0	12.0	9.7	17.7	91	1011.9	.	2.1	1.9	4	–	–	–

Tablica II

KOŁOBRZEG

Lipiec 1975

DNI	TEMPERATURA POWIETRZA				PRĘŻNOŚĆ PARY WODNEJ	WILGOTNOŚĆ WZGLĘDNA	CIŚNIENIE ATMOSFERYCZNE	USŁONECZNIENIE	ZACHMURZENIE	WIATR		OPAD	ŚNIEG	
	T	Max	Min	T_g	e	U	P	S	N	v	v_{max}	R_d	s_h	s_g
1	13.6	14.9	11.9	11.5	14.8	94	1018.6	0.8	7.1	3.3	6	0.9	–	–
2	15.2	17.6	13.6	12.7	15.0	87	1020.7	11.0	5.8	3.9	6	–	–	–
3	14.2	21.5	10.2	4.3	14.2	78	1017.6	11.0	2.4	1.3	3	–	–	–
4	15.8	19.4	10.8	6.2	15.3	85	1013.6	13.6	1.0	2.3	6	–	–	–
5	15.1	17.4	13.1	11.6	13.9	82	1015.3	14.7	2.8	4.9	6	–	–	–
6	15.0	16.8	8.9	4.1	13.3	79	1018.2	15.7	2.3	1.3	4	–	–	–
7	17.6	22.6	10.0	5.8	11.0	59	1019.2	16.2	0.6	1.3	2	–	–	–
8	19.0	23.7	12.5	8.1	12.7	59	1018.1	15.7	0.1	2.5	5	–	–	–
9	15.7	24.7	16.3	11.9	14.6	68	1017.5	14.4	2.9	3.6	7	–	–	–
10	19.1	23.5	14.3	13.3	17.0	77	1014.9	5.9	6.8	2.0	3	0.0	–	–
11	18.9	24.8	15.1	13.0	16.2	84	1013.8	10.8	5.0	1.0	2	0.0	–	–
12	18.6	23.8	14.1	10.7	16.7	88	1012.2	1.7	6.5	1.5	3	1.8	–	–
13	19.2	22.5	16.1	14.6	17.0	77	1015.9	11.3	5.5	3.1	6	0.2	–	–
14	19.5	22.9	17.0	16.7	18.6	83	1015.0	5.9	6.4	2.6	6	2.2	–	–
15	20.4	24.5	16.9	14.7	16.6	71	1010.9	10.2	6.1	3.3	6	0.0	–	–
16	18.4	23.0	15.5	14.3	15.6	74	1007.6	7.3	6.6	4.3	6	0.1	–	–
17	17.3	21.0	15.1	14.4	16.1	82	1008.9	8.1	5.4	4.1	7	0.0	–	–
18	18.6	23.3	13.8	11.2	16.7	79	1011.2	9.9	6.4	2.1	6	9.2	–	–
19	17.7	19.9	16.4	15.2	16.1	89	1009.9	–	7.9	2.9	4	8.3	–	–
20	17.9	20.3	16.6	15.7	16.8	91	1009.8	3.1	7.4	5.0	6	–	–	–
21	18.4	21.7	16.8	15.4	17.9	85	1010.1	11.9	5.3	2.5	5	–	–	–
22	18.0	20.4	16.3	15.3	15.8	77	1010.6	7.8	6.9	2.5	5	0.8	–	–
23	20.6	26.1	15.4	14.5	15.3	64	1008.0	5.1	6.8	3.4	6	–	–	–
24	19.8	26.0	16.4	16.2	17.5	76	1005.3	3.8	6.6	3.3	7	23.1	–	–
25	15.5	18.9	10.9	9.7	12.4	71	1011.5	12.7	4.6	1.9	3	–	–	–
26	17.8	19.6	15.9	13.9	13.6	70	1016.5	11.3	5.8	5.4	7	1.0	–	–
27	15.5	17.4	15.2	14.6	17.1	91	1013.7	–	7.8	6.9	8	20.1	–	–
28	19.0	21.2	16.9	16.1	17.9	81	1015.5	10.3	3.4	4.6	6	–	–	–
29	19.0	20.9	17.2	14.7	18.7	85	1017.4	15.0	0.8	2.8	4	–	–	–
30	18.8	21.2	17.3	15.7	19.1	88	1019.2	10.6	3.9	2.8	4	–	–	–
31	18.1	21.1	13.8	12.4	17.7	86	1020.5	11.7	5.9	1.3	2	–	–	–

ELBLĄG

DNI	TEMPERATURA POWIETRZA				PRĘŻNOŚĆ PARY WODNEJ	WILGOTNOŚĆ WZGLĘDNA	CIŚNIENIE ATMOSFERYCZNE	USŁONECZNIENIE	ZACHMURZENIE	WIATR		OPAD	ŚNIEG	
	T	Max	Min	T_g	e	U	P	S	N	v	v_{max}	R_d	s_h	s_g
1	17.2	21.3	13.2	13.2	16.3	84	1011.2	1.4	7.0	1.6	3	–	–	–
2	19.6	24.2	17.4	14.2	15.1	68	1014.6	11.6	4.5	3.4	5	–	–	–
3	17.6	23.5	11.2	4.4	13.2	68	1011.7	14.0	3.8	2.4	6	–	–	–
4	16.3	23.1	9.5	7.6	14.6	80	1007.8	13.6	1.3	2.3	5	–	–	–
5	16.2	19.4	13.2	12.2	15.2	82	1008.7	14.2	3.8	3.4	6	–	–	–
6	16.4	21.6	10.7	6.8	11.3	64	1012.0	15.3	0.9	3.5	5	–	–	–
7	17.0	24.2	6.4	3.6	11.2	62	1014.9	12.7	0.9	1.4	3	–	–	–
8	18.5	25.8	9.3	6.6	12.3	62	1014.3	15.1	1.8	1.6	3	–	–	–
9	19.2	26.0	10.0	7.7	15.0	70	1014.3	14.4	0.5	2.3	5	–	–	–
10	22.9	28.6	18.1	16.0	14.1	52	1011.9	12.2	4.1	2.4	5	–	–	–
11	21.0	23.8	17.9	14.6	16.0	64	1009.5	2.7	5.9	2.4	4	0.0	–	–
12	22.1	28.5	15.5	12.7	18.1	71	1007.6	8.7	3.6	2.1	3	–	–	–
13	19.8	23.7	17.6	17.2	16.6	72	1011.0	8.6	5.0	2.5	4	–	–	–
14	19.4	24.6	16.4	13.5	18.2	81	1010.7	3.8	8.1	2.0	4	5.3	–	–
15	20.7	26.6	16.4	14.8	18.0	76	1006.9	5.0	6.9	2.6	5	0.8	–	–
16	19.3	24.7	14.6	12.9	14.9	69	1003.2	7.5	6.1	2.9	6	0.0	–	–
17	17.4	20.4	15.3	14.2	14.1	72	1003.5	3.3	5.4	2.9	5	8.0	–	–
18	18.5	24.6	10.0	7.5	13.0	64	1005.1	10.9	2.4	1.8	3	–	–	–
19	20.2	25.9	17.3	15.1	16.3	70	1006.2	3.2	6.0	3.3	5	24.9	–	–
20	21.0	26.2	15.9	16.2	16.6	68	1003.1	6.5	6.8	4.6	6	–	–	–
21	20.2	25.2	15.2	13.6	17.5	75	1002.7	8.6	3.3	2.1	4	–	–	–
22	19.1	25.1	14.0	12.7	17.0	78	1005.5	9.0	2.6	1.9	4	0.0	–	–
23	19.4	23.9	14.9	12.9	17.1	77	1005.8	0.6	6.4	1.6	3	–	–	–
24	21.7	28.8	17.6	15.1	19.0	75	1002.1	11.2	3.9	2.9	5	16.4	–	–
25	16.6	19.9	14.0	13.3	14.9	80	1006.3	5.7	7.4	2.3	3	4.3	–	–
26	14.2	16.8	13.1	11.7	14.7	91	1007.5	–	8.0	2.5	4	47.3	–	–
27	15.8	18.2	12.9	10.7	15.7	87	1001.6	–	7.4	4.3	5	6.5	–	–
28	17.6	20.6	14.1	12.2	17.5	87	1007.2	11.0	6.3	3.9	6	0.0	–	–
29	18.4	21.7	16.3	15.2	16.5	79	1009.5	11.3	3.1	4.8	7	0.4	–	–
30	19.8	23.9	16.3	16.2	18.7	82	1012.0	9.6	5.4	2.8	4	–	–	–
31	19.8	24.4	13.7	12.2	18.0	79	1014.5	9.7	3.9	2.3	4	–	–	–

SUWAŁKI

DNI	TEMPERATURA POWIETRZA				PRĘŻNOŚĆ PARY WODNEJ	WILGOTNOŚĆ WZGLĘDNA	CIŚNIENIE ATMOSFERYCZNE	USŁONECZNIENIE	ZACHMURZENIE	WIATR		OPAD	ŚNIEG	
	T	Max	Min	T_g	e	U	P	S	N	v	v_{max}	R_d	s_h	s_g
1	16.6	20.2	13.8	13.0	16.2	86	994.4	2.8	7.5	4.1	8	0.7	–	–
2	18.7	23.6	12.0	9.1	14.1	67	996.9	14.5	3.1	4.1	7	–	–	–
3	19.9	25.0	13.0	9.7	13.1	59	993.6	14.5	3.0	2.1	5	–	–	–
4	18.4	23.6	12.2	80.0	13.6	65	989.8	14.8	1.3	3.5	5	–	–	–
5	18.3	23.0	13.2	11.8	13.1	64	989.6	13.5	1.8	4.9	8	–	–	–
6	17.2	22.9	10.0	7.1	9.8	52	993.6	15.3	2.0	2.8	5	–	–	–
7	18.7	23.0	9.3	5.9	11.1	54	997.3	15.5	1.4	2.1	4	–	–	–
8	19.1	24.7	8.4	5.1	11.7	57	997.2	15.1	1.6	2.5	4	–	–	–
9	19.6	25.2	13.8	11.0	13.8	62	997.6	13.2	0.8	2.9	5	–	–	–
10	19.6	24.6	11.2	8.1	13.6	63	996.4	15.2	1.4	2.1	5	–	–	–
11	21.1	28.4	13.4	10.4	15.8	67	993.9	10.3	5.1	3.6	7	0.1	–	–
12	21.8	28.9	13.9	12.9	16.3	62	992.5	11.1	4.9	3.9	8	7.0	–	–
13	19.4	24.4	16.8	15.9	15.9	73	993.6	8.5	6.3	3.4	6	0.0	–	–
14	18.3	24.4	11.2	8.3	16.3	79	994.6	1.8	5.9	3.3	7	0.0	–	–
15	18.9	26.3	15.5	14.8	18.4	85	991.8	5.8	6.0	2.8	6	16.2	–	–
16	18.9	24.4	14.8	13.1	16.3	77	987.2	11.6	5.9	3.1	9	2.0	–	–
17	16.0	20.4	13.6	11.5	14.8	82	986.4	9.1	4.3	5.3	8	1.4	–	–
18	17.1	22.4	11.6	8.1	14.5	77	992.0	11.2	4.5	1.4	5	–	–	–
19	18.4	24.4	11.6	9.5	15.6	79	991.6	5.8	5.0	2.0	4	0.4	–	–
20	19.8	24.4	14.2	12.0	15.4	72	988.0	7.2	4.9	3.6	7	–	–	–
21	18.4	29.3	13.3	11.3	15.9	77	986.1	5.2	5.0	3.1	7	0.0	–	–
22	19.8	26.5	13.4	9.5	15.9	77	987.9	6.7	5.0	1.9	4	6.4	–	–
23	18.7	24.8	13.4	10.7	16.1	76	990.3	3.6	5.9	1.0	4	–	–	–
24	21.2	27.4	13.8	11.5	17.4	72	987.9	12.5	3.1	3.4	8	0.0	–	–
25	15.7	20.4	14.3	13.9	16.4	92	987.8	–	4.9	3.6	6	29.0	–	–
26	11.8	15.2	10.2	9.6	13.1	94	985.9	–	8.0	8.5	13	8.3	–	–
27	14.8	16.7	11.8	11.4	14.5	88	981.3	0.1	7.8	2.5	9	–	–	–
28	14.8	17.1	12.8	12.0	14.8	86	987.3	–	7.9	4.5	7	22.9	–	–
29	14.6	17.1	13.1	13.0	16.0	96	990.5	–	8.0	1.8	4	6.7	–	–
30	14.9	22.1	9.3	7.1	15.1	80	995.8	9.1	3.8	1.9	3	–	–	–
31	19.6	25.6	14.2	10.9	16.2	73	996.7	5.1	4.5	3.9	6	–	–	–

KĘTRZYN

DNI	TEMPERATURA POWIETRZA				PRĘŻNOŚĆ PARY WODNEJ	WILGOTNOŚĆ WZGLĘDNA	CIŚNIENIE ATMOSFERYCZNE	USŁONECZNIENIE	ZACHMURZENIE	WIATR		OPAD	ŚNIEG	
	T	Max	Min	T_g	e	U	P	S	N	v	v_{max}	R_d	s_h	s_g
1	17.0	21.0	12.8	12.4	16.6	86	1003.2	0.2	7.4	2.8	6	–	–	–
2	20.0	25.0	15.7	14.4	14.3	63	1006.4	14.6	3.8	3.3	6	–	–	–
3	18.7	25.6	10.8	8.8	13.6	70	1003.3	13.7	1.8	2.0	4	–	–	–
4	17.5	23.7	9.7	7.2	13.4	70	999.4	12.8	1.4	1.8	5	–	–	–
5	17.1	23.9	11.6	11.6	13.9	75	999.4	14.0	2.8	2.3	4	–	–	–
6	16.1	23.0	8.0	5.0	9.3	56	1003.5	15.5	0.9	1.9	4	–	–	–
7	16.8	24.8	6.3	3.2	10.3	60	1007.0	15.4	1.3	1.4	5	–	–	–
8	18.9	26.1	10.2	6.4	13.1	64	1006.9	15.0	1.6	1.3	3	–	–	–
9	19.1	25.4	10.2	7.1	14.1	67	1006.2	13.3	1.3	1.4	2	–	–	–
10	21.3	27.8	13.2	9.5	14.1	58	1004.9	15.8	1.6	2.8	4	–	–	–
11	21.2	29.0	14.7	12.9	17.8	72	1002.0	5.4	4.6	2.0	5	0.0	–	–
12	21.5	27.6	15.6	13.4	18.3	73	1000.3	9.3	2.8	2.4	4	–	–	–
13	20.0	24.4	17.6	16.9	17.6	76	1003.0	8.3	5.8	3.8	5	0.6	–	–
14	19.0	23.8	13.7	10.8	17.6	81	1003.5	0.9	6.5	2.8	4	1.8	–	–
15	20.2	26.4	15.0	12.4	20.0	86	1000.1	4.4	5.3	2.8	5	9.5	–	–
16	19.2	23.6	14.5	11.9	16.5	76	995.9	7.9	4.8	2.9	8	0.0	–	–
17	16.4	20.9	12.7	10.8	15.4	83	995.7	6.2	4.6	4.8	8	0.2	–	–
18	18.0	23.5	11.5	8.3	14.9	75	1000.8	10.9	3.8	1.4	2	–	–	–
19	20.1	25.4	13.3	10.5	16.9	73	999.4	3.5	5.0	3.3	5	–	–	–
20	21.0	25.3	16.5	15.4	17.3	71	995.9	4.3	4.9	3.9	8	0.1	–	–
21	18.6	25.4	11.8	10.9	16.5	80	995.0	7.0	4.1	1.9	3	18.2	–	–
22	20.0	25.6	13.7	10.9	16.3	73	997.1	11.4	3.5	1.5	4	–	–	–
23	19.1	24.2	13.7	11.4	17.0	78	998.8	3.4	5.6	1.6	4	–	–	–
24	22.2	28.4	16.2	15.5	18.7	73	995.6	12.8	3.3	4.0	7	6.0	–	–
25	16.0	24.4	14.8	14.4	15.7	87	998.1	–	7.9	2.5	4	25.9	–	–
26	12.8	15.8	11.2	10.7	13.3	90	997.7	0.5	7.6	5.0	9	24.5	–	–
27	13.7	15.4	12.0	11.4	14.8	95	993.6	0.3	7.9	5.1	7	0.9	–	–
28	16.1	20.4	11.7	10.5	14.8	82	997.6	4.7	6.6	4.0	7	0.0	–	–
29	17.0	19.5	15.6	15.4	18.5	96	999.9	–	8.0	3.4	5	19.4	–	–
30	18.9	23.4	14.3	13.9	16.6	77	1004.6	11.6	5.3	3.4	5	–	–	–
31	19.8	25.2	12.3	10.6	17.2	77	1006.4	9.6	2.6	1.9	4	–	–	–

Tablica II

ŚWINOUJŚCIE

DNI	TEMPERATURA POWIETRZA				PREŻNOŚĆ PARY WODNEJ	WILGOTNOŚĆ WZGLĘDNA	CIŚNIENIE ATMOSFERYCZNE	USŁONECZNIENIE	ZACHMURZENIE	WIATR		OPAD	ŚNIEG	
	T	Max	Min	T_g	e	U	P	S	N	v	v_{max}	R_d	s_h	s_g
1	16.4	14.7	12.9	13.2	15.4	94	1019.8	.	6.6	8.5	10	9.2	-	-
2	16.1	17.7	14.7	13.7	16.8	92	1021.1	.	4.6	5.9	6	-	-	-
3	17.6	21.8	14.2	11.7	18.2	90	1018.2	.	3.3	2.1	5	-	-	-
4	16.3	20.4	11.2	8.0	16.7	90	1014.3	.	1.9	3.1	7	-	-	-
5	16.1	18.9	14.2	12.7	15.3	84	1015.5	.	1.3	6.8	8	-	-	-
6	17.4	21.2	14.2	11.3	13.0	67	1018.5	.	1.5	2.5	5	-	-	-
7	20.0	26.1	13.2	8.1	15.8	67	1018.9	.	1.0	2.6	5	-	-	-
8	20.4	24.1	16.6	14.7	19.4	80	1017.9	.	0.1	3.1	7	-	-	-
9	20.1	24.2	17.2	12.7	21.0	90	1016.7	.	2.3	3.9	9	0.9	-	-
10	20.0	22.9	17.9	17.3	20.9	90	1015.0	.	5.4	2.3	5	0.3	-	-
11	19.6	24.0	15.8	13.5	20.1	88	1014.2	.	4.4	3.0	5	2.8	-	-
12	19.8	24.6	17.2	14.7	20.4	89	1012.7	.	5.8	1.9	4	3.6	-	-
13	20.0	24.8	15.8	14.7	18.9	75	1016.5	.	4.3	3.3	6	0.3	-	-
14	19.9	24.7	16.8	16.8	21.0	91	1015.4	.	6.3	2.3	4	7.5	-	-
15	20.9	26.5	17.8	18.0	18.2	76	1011.8	.	5.6	4.3	8	-	-	-
16	18.6	22.7	16.2	14.6	16.4	78	1008.7	.	4.6	5.0	8	0.4	-	-
17	17.4	22.0	13.9	13.4	16.6	85	1009.8	.	3.9	3.3	5	-	-	-
18	18.8	24.8	12.9	10.3	18.9	88	1011.4	.	4.8	3.5	7	16.0	-	-
19	17.8	19.8	14.8	14.5	19.7	96	1010.4	.	7.4	4.1	8	31.3	-	-
20	17.5	18.1	16.4	15.0	19.1	96	1011.4	.	8.0	9.5	10	15.3	-	-
21	18.6	20.4	17.3	16.0	18.8	93	1011.2	.	5.0	4.1	8	0.0	-	-
22	18.7	22.2	16.3	15.0	15.3	72	1011.1	.	3.6	2.9	5	-	-	-
23	21.6	26.4	17.0	15.7	16.7	66	1008.2	.	6.0	2.6	6	-	-	-
24	19.2	25.0	16.4	16.5	18.2	81	1005.6	.	6.1	2.9	7	3.0	-	-
25	14.7	19.6	10.4	8.3	17.6	78	1011.9	.	3.0	2.5	4	0.3	-	-
26	15.5	18.7	11.3	9.4	13.9	80	1016.1	.	4.5	5.8	10	0.3	-	-
27	16.9	20.3	13.6	11.9	15.3	80	1016.7	.	7.4	8.0	10	0.8	-	-
28	19.4	22.0	17.0	14.8	19.1	85	1017.2	.	2.3	6.8	10	-	-	-
29	19.2	22.0	16.5	14.5	19.4	88	1018.4	.	0.1	5.8	8	-	-	-
30	18.8	20.8	17.1	14.8	19.1	88	1019.8	.	3.1	4.4	6	-	-	-
31	18.7	22.2	14.3	11.5	18.8	88	1020.6	.	2.6	1.8	2	-	-	-

MIKOŁAJKI

Lipiec 1975

DNI	TEMPERATURA POWIETRZA				PREŻNOŚĆ PARY WODNEJ	WILGOTNOŚĆ WZGLĘDNA	CIŚNIENIE ATMOSFERYCZNE	USŁONECZNIENIE	ZACHMURZENIE	WIATR		OPAD	ŚNIEG	
	T	Max	Min	T_g	e	U	P	S	N	v	v_{max}	R_d	s_h	s_g
1	16.7	20.4	13.0	11.4	16.5	87	1000.5	0.7	7.4	1.4	3	-	-	-
2	19.8	24.3	14.8	12.2	15.3	68	1003.3	15.2	3.1	1.9	4	-	-	-
3	19.3	25.1	13.2	11.2	15.1	69	1000.3	12.2	3.1	1.9	5	-	-	-
4	18.6	23.9	12.8	11.4	14.0	68	996.7	14.3	2.0	2.0	4	-	-	-
5	18.0	23.5	13.1	12.0	14.2	71	996.4	14.1	1.9	3.3	5	-	-	-
6	17.2	22.8	11.3	8.8	10.5	57	1000.8	14.0	1.8	1.9	3	-	-	-
7	18.0	24.6	10.9	7.1	11.7	60	1004.2	14.1	1.3	1.0	2	-	-	-
8	20.0	25.9	12.4	7.4	13.9	63	1003.7	14.9	2.5	1.0	4	-	-	-
9	20.0	25.8	13.7	10.7	15.2	67	1004.8	15.4	1.5	1.4	3	-	-	-
10	21.1	27.5	14.1	11.4	14.8	62	1002.3	15.3	1.6	1.0	1	-	-	-
11	21.5	28.5	15.6	12.7	17.7	72	999.7	8.4	4.5	1.4	3	0.0	-	-
12	21.4	27.6	16.1	13.4	18.1	73	998.1	9.0	4.3	2.3	3	10.5	-	-
13	20.5	24.1	17.7	16.2	17.3	73	1000.5	10.2	5.8	1.6	3	-	-	-
14	19.5	24.0	15.9	13.8	18.0	80	1001.2	4.5	5.9	1.9	4	3.0	-	-
15	19.9	26.7	15.0	13.4	21.1	91	997.6	7.2	3.9	1.1	3	13.8	-	-
16	19.8	24.0	16.7	14.8	17.0	76	993.5	10.4	5.5	3.1	7	0.0	-	-
17	17.6	21.3	14.1	13.3	15.0	75	993.4	8.2	4.6	3.5	6	0.1	-	-
18	18.0	22.0	13.6	11.5	14.7	73	998.4	6.3	4.3	0.8	2	-	-	-
19	20.1	24.8	14.0	10.7	17.1	74	996.7	5.7	4.8	2.8	4	-	-	-
20	20.3	24.4	15.5	13.7	16.9	72	993.2	4.6	5.4	2.5	4	-	-	-
21	18.9	23.8	13.8	12.5	17.1	80	992.4	6.8	5.1	1.5	3	5.3	-	-
22	20.3	26.0	14.7	12.3	16.6	73	994.6	12.0	2.9	1.3	3	0.0	-	-
23	19.1	23.2	14.6	13.0	17.4	79	996.5	2.1	4.9	1.1	4	-	-	-
24	22.1	27.8	16.5	13.7	18.6	72	993.4	12.2	3.9	2.6	5	0.9	-	-
25	16.1	25.3	14.2	12.8	16.2	89	995.3	-	8.0	2.9	7	28.9	-	-
26	12.6	15.3	10.4	10.5	13.3	91	995.1	0.4	7.8	4.8	7	43.0	-	-
27	13.6	25.0	11.8	11.8	14.8	95	988.7	0.1	7.8	4.1	7	7.2	-	-
28	16.0	19.8	12.7	12.5	15.3	84	994.8	2.4	7.0	3.1	6	3.3	-	-
29	16.8	18.2	15.6	14.4	18.4	96	997.1	-	8.0	2.9	6	20.2	-	-
30	18.7	23.2	13.7	13.5	16.5	78	1002.8	11.8	4.9	1.5	3	-	-	-
31	19.7	24.3	15.4	13.0	18.0	79	1003.7	6.7	4.3	1.5	3	-	-	-

RZESKO

DNI	TEMPERATURA POWIETRZA				PREŻNOŚĆ PARY WODNEJ	WILGOTNOŚĆ WZGLĘDNA	CIŚNIENIE ATMOSFERYCZNE	USŁONECZNIENIE	ZACHMURZENIE	WIATR		OPAD	ŚNIEG	
	T	Max	Min	T_g	e	U	P	S	N	v	v_{max}	R_d	s_h	s_g
1	13.6	16.2	10.3	7.9	14.8	94	1012.7	-	8.0	3.1	5	0.7	-	-
2	18.5	25.5	12.8	11.4	15.9	76	1016.2	8.7	4.8	1.3	3	-	-	-
3	17.3	23.5	8.7	6.2	13.9	74	1011.9	8.4	3.3	1.6	3	-	-	-
4	16.7	23.2	8.1	5.3	13.7	75	1007.5	14.0	0.3	1.8	4	-	-	-
5	16.1	24.2	9.7	7.1	11.3	66	1008.8	13.1	1.8	2.8	6	-	-	-
6	15.9	24.0	4.8	2.1	10.9	66	1012.2	14.0	1.0	0.9	3	-	-	-
7	18.1	27.0	6.4	3.8	10.2	57	1013.6	13.6	0.4	0.6	1	-	-	-
8	21.0	30.0	10.2	7.1	12.0	54	1012.0	14.0	0.4	0.8	2	-	-	-
9	23.7	30.6	15.2	11.4	13.3	47	1011.3	11.6	2.6	1.9	3	-	-	-
10	22.8	30.4	17.2	13.6	15.9	60	1008.9	8.3	5.8	2.1	5	1.8	-	-
11	20.3	24.2	14.4	12.6	17.4	76	1008.1	10.1	5.4	1.5	4	1.3	-	-
12	19.0	23.1	14.7	11.5	18.4	85	1006.6	3.7	6.4	1.4	3	1.3	-	-
13	19.8	23.1	15.4	12.8	16.8	75	1010.6	10.8	5.3	1.9	3	1.0	-	-
14	20.3	23.3	16.6	15.3	18.6	79	1009.5	6.9	5.1	1.3	3	6.5	-	-
15	21.1	25.8	16.8	15.8	17.4	72	1005.8	10.4	6.3	3.0	7	1.8	-	-
16	18.4	22.7	13.6	11.6	14.6	71	1002.6	10.5	4.6	4.5	8	-	-	-
17	17.5	21.6	13.9	12.8	16.6	74	1003.9	7.2	5.1	4.0	6	-	-	-
18	18.6	24.7	9.7	7.7	14.7	73	1005.3	9.0	4.6	1.0	2	5.8	-	-
19	17.5	21.7	15.3	14.8	18.4	92	1004.0	-	8.0	0.8	1	13.5	-	-
20	17.8	21.9	15.6	15.2	19.0	94	1003.4	-	8.0	2.9	5	3.9	-	-
21	18.9	23.8	14.4	13.8	16.3	77	1004.5	10.9	4.6	2.8	5	0.1	-	-
22	18.5	22.3	15.2	13.8	16.1	78	1005.2	7.8	6.4	1.6	4	-	-	-
23	20.5	26.0	15.0	12.6	16.3	69	1002.8	5.7	6.5	2.5	8	-	-	-
24	19.5	26.6	14.2	14.4	16.9	79	999.9	5.6	6.5	2.5	5	2.4	-	-
25	14.5	20.7	8.0	5.7	13.0	80	1006.2	5.8	9.1	1.0	3	3.4	-	-
26	14.6	18.4	9.9	7.7	12.9	79	1011.6	9.0	4.1	3.0	7	0.6	-	-
27	15.0	17.0	12.5	11.1	15.7	92	1009.0	-	7.4	5.1	8	18.6	-	-
28	18.7	23.1	14.8	14.2	16.9	80	1010.3	10.9	3.3	3.8	6	-	-	-
29	17.9	23.2	11.1	8.3	17.0	83	1012.0	13.7	0.4	2.9	6	-	-	-
30	18.4	24.8	13.3	10.8	17.0	82	1013.5	9.7	2.5	2.3	5	-	-	-
31	18.4	24.5	13.4	11.6	16.0	78	1014.8	9.6	4.4	1.4	4	-	-	-

OLSZTYN-DAJTKI

DNI	TEMPERATURA POWIETRZA				PREŻNOŚĆ PARY WODNEJ	WILGOTNOŚĆ WZGLĘDNA	CIŚNIENIE ATMOSFERYCZNE	USŁONECZNIENIE	ZACHMURZENIE	WIATR		OPAD	ŚNIEG	
	T	Max	Min	T_g	e	U	P	S	N	v	v_{max}	R_d	s_h	s_g
1	16.3	20.5	12.0	10.3	15.6	84	999.2	.	7.8	2.6	4	-	-	-
2	20.2	25.4	15.0	14.1	14.3	63	1002.6	.	3.3	3.4	6	-	-	-
3	16.2	25.0	11.6	9.1	13.4	66	1000.1	.	2.6	2.5	4	-	-	-
4	18.0	23.8	10.0	7.2	12.9	67	996.3	.	0.4	2.3	3	-	-	-
5	17.2	23.4	11.5	10.5	13.8	72	996.4	.	1.6	3.9	6	-	-	-
6	16.7	23.4	10.4	7.1	11.1	62	1000.1	.	0.9	2.9	5	-	-	-
7	14.8	25.0	4.8	1.3	10.1	57	1003.7	.	0.3	1.6	4	-	-	-
8	19.5	24.6	8.9	7.2	12.2	59	1003.0	.	0.9	2.0	5	-	-	-
9	20.5	27.4	11.6	7.1	14.1	62	1002.9	.	0.3	1.9	4	-	-	-
10	22.2	28.1	13.1	9.6	13.8	54	1001.1	.	1.6	1.4	3	-	-	-
11	19.9	28.3	13.7	10.6	16.7	74	998.8	.	4.9	1.5	4	1.4	-	-
12	21.8	29.1	15.7	11.4	18.4	73	996.9	.	1.9	1.3	3	0.1	-	-
13	20.5	25.2	17.3	15.5	16.5	70	1000.0	.	5.0	2.5	5	-	-	-
14	19.7	24.6	15.7	12.9	17.5	77	1000.2	.	5.0	1.8	4	-	-	-
15	20.8	27.7	14.1	11.6	18.1	79	996.9	.	3.4	1.6	4	0.4	-	-
16	19.8	24.6	13.3	12.0	15.6	71	992.6	.	9.5	2.1	5	3.4	-	-
17	16.8	22.2	13.5	11.4	14.2	75	993.8	.	3.3	3.6	6	-	-	-
18	17.5	23.2	9.9	7.8	13.4	70	997.4	.	2.4	0.8	2	-	-	-
19	19.3	26.5	12.5	9.3	14.1	74	995.4	.	2.4	2.8	5	-	-	-
20	20.2	29.7	16.8	15.3	17.0	73	991.9	.	5.0	3.4	7	5.2	-	-
21	19.2	26.3	13.6	12.4	16.0	75	991.6	.	2.1	2.6	5	8.4	-	-
22	19.5	25.8	13.5	12.2	16.4	76	994.2	.	2.9	2.0	5	-	-	-
23	19.5	24.8	14.2	12.9	17.9	80	995.5	.	5.8	1.8	4	-	-	-
24	21.6	29.0	15.2	12.6	18.3	73	992.8	.	3.0	2.1	5	0.3	-	-
25	16.6	20.7	14.3	13.2	14.8	95	994.9	.	7.5	2.8	5	9.5	-	-
26	13.0	16.3	11.3	11.2	13.5	90	995.8	.	7.9	2.5	5	20.7	-	-
27	14.2	17.5	12.0	11.2	14.3	89	989.4	.	7.5	3.1	6	1.2	-	-
28	17.1	21.2	12.6	11.6	14.8	77	994.9	.	2.5	2.1	5	-	-	-
29	18.8	22.3	14.8	14.8	14.7	78	997.5	.	2.5	2.1	5	0.2	-	-
30	19.1	23.5	15.7	15.0	16.9	79	1000.8	.	4.4	2.3	4	0.0	-	-
31	19.7	25.6	13.0	11.4	15.8	72	1003.1	.	1.9	2.1	4	-	-	-

Tablica II

SZCZECINEK

DNI	TEMPERATURA POWIETRZA				PRĘŻNOŚĆ PARY WODNEJ	WILGOTNOŚĆ WZGLĘDNA	CIŚNIENIE ATMOSFERYCZNE	USŁONECZNIENIE	ZACHMURZENIE	WIATR		OPAD	ŚNIEG	
	T	Max	Min	T_g	e	U	P	S	N	v	v_{max}	R_d	s_h	s_g
1	14.9	19.2	10.3	9.3	15.4	91	1000.6	0.5	7.4	3.0	5	0.1	–	–
2	19.5	25.7	13.6	11.5	17.1	76	1002.9	11.2	3.1	3.4	6	–	–	–
3	17.9	24.9	9.0	5.4	13.4	68	1002.7	13.7	2.4	2.0	4	–	–	–
4	18.0	24.6	9.9	5.9	13.7	68	998.5	14.9	0.6	2.0	3	–	–	–
5	16.7	24.4	10.1	8.2	12.5	68	997.4	14.3	2.8	3.8	5	–	–	–
6	16.0	24.2	6.5	0.5	10.1	60	1000.9	15.4	1.0	2.8	5	–	–	–
7	17.7	25.8	6.1	1.7	10.6	57	1002.9	14.8	0.6	1.0	1	–	–	–
8	20.7	28.4	9.7	4.8	12.3	55	1001.9	15.1	0.6	1.3	4	–	–	–
9	21.9	29.4	9.8	7.0	13.0	53	1001.6	14.4	1.6	1.8	2	–	–	–
10	22.5	29.6	14.3	11.0	14.5	56	999.3	7.7	4.9	2.8	5	0.0	–	–
11	20.4	25.6	17.6	14.3	17.2	73	997.4	5.0	5.4	2.3	6	–	–	–
12	19.1	23.3	11.1	6.1	13.7	81	998.3	4.9	5.0	1.8	5	9.4	–	–
13	19.8	24.4	15.7	13.8	15.6	69	1000.1	9.1	4.3	2.8	4	2.4	–	–
14	19.7	23.0	16.6	15.7	17.7	78	999.4	3.5	5.8	2.4	5	–	–	–
15	21.3	25.9	16.9	12.9	15.7	64	995.5	4.4	6.6	3.3	5	–	–	–
16	18.7	23.8	14.2	10.9	13.8	67	992.2	9.1	4.4	4.8	7	0.0	–	–
17	17.4	21.4	14.7	13.7	13.7	70	993.1	5.7	4.6	4.0	6	–	–	–
18	16.8	25.4	9.5	6.1	13.5	66	995.4	7.8	3.8	2.6	5	–	–	–
19	17.5	22.7	15.1	13.3	17.7	88	993.6	–	7.9	1.6	3	17.4	–	–
20	19.2	22.8	15.8	15.6	17.5	80	991.8	–	7.6	2.9	4	–	–	–
21	19.3	25.3	14.6	13.8	16.4	75	992.5	11.0	4.4	3.9	6	0.0	–	–
22	17.7	23.0	13.1	10.4	16.2	81	994.6	4.6	5.8	2.5	7	0.0	–	–
23	19.9	25.3	14.1	11.9	16.5	72	993.0	4.8	6.0	3.5	5	–	–	–
24	19.6	27.8	15.6	15.1	17.3	78	989.9	5.1	6.3	3.9	7	3.3	–	–
25	15.7	19.4	11.0	9.4	13.3	76	995.2	3.5	5.8	2.4	4	–	–	–
26	14.0	18.5	9.5	8.7	12.3	79	999.4	4.0	6.4	5.0	8	4.2	–	–
27	14.1	15.4	12.6	11.9	14.8	92	995.7	–	7.3	5.6	7	38.8	–	–
28	18.1	22.1	14.3	14.2	16.6	81	998.0	6.0	6.5	5.1	8	–	–	–
29	18.9	24.5	13.3	11.8	17.0	79	1000.2	13.5	0.4	3.8	6	–	–	–
30	18.1	23.5	14.4	13.7	17.7	86	1001.9	5.0	5.3	3.5	6	–	–	–
31	17.8	23.9	12.6	10.4	16.9	84	1003.4	5.1	4.8	1.6	2	–	–	–

CHOJNICE

Lipiec 1975

DNI	TEMPERATURA POWIETRZA				PRĘŻNOŚĆ PARY WODNEJ	WILGOTNOŚĆ WZGLĘDNA	CIŚNIENIE ATMOSFERYCZNE	USŁONECZNIENIE	ZACHMURZENIE	WIATR		OPAD	ŚNIEG	
	T	Max	Min	T_g	e	U	P	S	N	v	v_{max}	R_d	s_h	s_g
1	14.8	18.8	10.6	9.5	14.8	88	996.0	1.2	7.9	1.3	2	0.0	–	–
2	19.9	25.1	14.5	13.2	14.4	65	998.7	13.9	4.6	1.8	4	–	–	–
3	18.4	25.3	10.2	6.7	13.5	66	998.1	12.7	4.1	1.1	3	–	–	–
4	18.6	25.4	11.6	7.5	13.7	66	992.1	15.5	2.3	1.5	3	–	–	–
5	16.5	24.1	9.8	8.4	12.7	70	993.1	15.3	1.9	1.5	3	–	–	–
6	16.5	24.0	8.2	6.0	8.4	52	996.3	15.7	1.3	2.3	3	–	–	–
7	18.8	25.8	8.5	1.7	10.4	51	998.7	16.2	0.9	0.5	2	–	–	–
8	20.6	28.3	11.2	5.3	12.1	53	997.9	15.2	0.5	0.5	2	–	–	–
9	21.1	28.3	13.1	7.4	13.2	57	997.9	14.7	1.3	1.0	2	–	–	–
10	21.5	29.7	14.9	12.3	16.6	65	995.7	8.6	4.6	1.1	3	0.3	–	–
11	18.2	24.5	15.3	11.1	18.2	82	993.4	2.9	6.0	1.0	3	0.3	–	–
12	20.0	27.1	13.2	8.9	17.6	77	992.3	9.4	3.9	1.6	5	0.0	–	–
13	19.2	24.2	13.6	9.9	15.9	74	995.7	11.6	4.5	2.9	5	1.2	–	–
14	19.3	24.2	15.4	14.2	17.7	80	995.3	6.9	5.5	2.6	5	0.9	–	–
15	20.8	26.3	16.1	12.0	17.2	71	991.4	7.2	5.0	3.1	7	0.3	–	–
16	15.5	23.9	12.2	9.2	13.9	67	988.0	9.0	4.6	4.1	6	–	–	–
17	17.2	21.7	13.4	11.9	14.1	73	986.7	2.4	6.3	3.8	6	–	–	–
18	18.8	25.4	10.3	5.8	12.9	63	991.6	12.7	3.6	1.4	3	–	–	–
19	17.5	22.4	14.7	12.3	17.0	85	989.7	0.2	7.0	1.9	3	10.4	–	–
20	19.0	23.8	15.4	15.3	17.1	80	987.4	1.9	7.1	2.6	4	–	–	–
21	19.3	25.7	14.0	12.6	16.9	77	987.6	11.6	3.4	3.4	5	1.4	–	–
22	17.1	23.6	12.4	9.6	16.7	86	990.3	5.7	4.6	1.3	3	2.6	–	–
23	19.2	24.3	13.7	10.0	16.1	74	989.4	4.5	6.4	2.6	5	–	–	–
24	18.9	27.9	15.6	12.9	16.6	79	986.2	9.4	4.4	2.9	5	4.7	–	–
25	15.1	19.5	10.4	8.2	13.2	79	990.7	4.8	7.4	1.4	2	1.8	–	–
26	14.2	17.8	9.9	8.6	12.7	76	994.1	4.1	6.6	5.4	8	1.2	–	–
27	13.4	15.4	12.3	11.3	14.6	95	989.6	0.1	8.0	6.8	8	29.6	–	–
28	15.8	19.7	12.7	11.5	16.3	91	993.1	2.7	5.8	4.3	5	0.2	–	–
29	18.7	25.2	12.7	10.9	15.8	76	995.2	13.2	0.6	3.4	5	–	–	–
30	17.6	23.2	13.8	12.4	16.9	85	997.0	3.9	4.6	3.0	4	0.0	–	–
31	18.0	24.9	13.1	11.7	16.6	82	999.0	5.7	4.1	1.4	2	–	–	–

SZCZECIN – DĄBIE

DNI	TEMPERATURA POWIETRZA				PRĘŻNOŚĆ PARY WODNEJ	WILGOTNOŚĆ WZGLĘDNA	CIŚNIENIE ATMOSFERYCZNE	USŁONECZNIENIE	ZACHMURZENIE	WIATR		OPAD	ŚNIEG	
	T	Max	Min	T_g	e	U	P	S	N	v	v_{max}	R_d	s_h	s_g
1	14.5	16.1	12.6	11.0	14.4	86	1019.0	–	7.8	4.5	5	0.1	–	–
2	19.4	24.3	13.8	12.2	17.4	78	1019.9	11.5	4.6	3.1	5	–	–	–
3	19.2	25.8	11.8	8.1	14.8	68	1017.5	6.8	4.3	2.0	4	–	–	–
4	18.3	25.7	9.8	7.3	14.6	72	1013.2	15.0	0.5	2.5	5	–	–	–
5	17.7	25.1	12.2	10.6	12.9	66	1014.2	13.8	1.9	3.8	5	–	–	–
6	17.6	25.3	8.2	5.2	11.7	62	1017.8	15.6	0.9	2.4	5	–	–	–
7	19.8	27.6	7.6	4.7	10.6	51	1018.9	15.6	0.6	1.9	4	–	–	–
8	22.9	30.7	14.1	9.1	13.4	50	1017.3	15.3	0.3	2.5	5	–	–	–
9	24.8	32.5	16.3	12.4	12.3	42	1016.1	12.1	2.5	4.8	6	–	–	–
10	22.4	30.1	17.8	15.5	17.9	68	1014.5	4.4	6.6	1.6	4	1.3	–	–
11	21.3	27.8	15.2	12.1	17.9	72	1013.5	9.3	4.9	2.8	3	0.0	–	–
12	20.8	25.5	18.2	15.2	18.1	75	1012.6	2.7	6.9	3.1	5	3.9	–	–
13	20.3	23.3	16.1	13.9	16.1	70	1016.8	9.4	4.8	3.3	5	0.5	–	–
14	21.9	27.5	18.0	17.0	18.2	71	1015.8	6.5	5.8	3.0	4	0.2	–	–
15	22.0	26.6	17.2	15.6	17.0	66	1011.5	6.9	5.1	3.8	5	0.0	–	–
16	19.2	23.4	15.3	10.8	14.2	65	1009.1	9.5	4.9	5.0	7	0.0	–	–
17	18.5	23.1	15.2	13.6	14.2	68	1010.1	5.7	4.0	2.6	4	0.0	–	–
18	19.0	27.4	10.1	7.5	13.3	74	1010.7	8.0	3.9	2.4	6	34.9	–	–
19	18.1	21.4	16.3	15.6	19.2	92	1009.5	–	8.0	1.8	3	6.1	–	–
20	17.3	19.3	16.4	16.4	18.6	94	1009.8	–	8.0	4.9	6	36.3	–	–
21	18.4	21.4	16.5	16.1	18.6	88	1010.6	–	7.6	1.9	4	0.9	–	–
22	18.4	23.6	14.9	14.1	15.1	74	1011.2	7.7	6.1	2.8	4	–	–	–
23	21.7	26.6	15.2	13.6	16.1	65	1008.2	6.7	6.8	4.1	7	0.2	–	–
24	20.2	23.4	18.1	17.6	16.2	68	1009.5	3.2	6.6	4.3	7	0.0	–	–
25	15.6	21.4	12.4	9.0	13.2	76	1012.0	5.5	5.9	2.1	4	3.8	–	–
26	15.6	20.9	11.6	10.2	13.1	76	1018.1	9.9	5.0	3.5	6	0.0	–	–
27	16.7	19.9	13.3	14.7	13.7	75	1016.4	0.1	7.4	5.5	8	0.0	–	–
28	20.1	23.1	16.4	16.1	17.2	74	1016.8	12.6	3.0	3.6	5	–	–	–
29	19.9	23.5	14.1	12.6	17.8	77	1018.3	14.8	0.3	3.0	4	–	–	–
30	19.9	24.4	14.5	11.5	18.7	82	1019.3	11.8	2.5	2.4	4	–	–	–
31	19.4	26.3	14.0	11.5	18.2	81	1020.5	9.7	3.9	1.9	3	–	–	–

PIŁA

DNI	TEMPERATURA POWIETRZA				PRĘŻNOŚĆ PARY WODNEJ	WILGOTNOŚĆ WZGLĘDNA	CIŚNIENIE ATMOSFERYCZNE	USŁONECZNIENIE	ZACHMURZENIE	WIATR		OPAD	ŚNIEG	
	T	Max	Min	T_g	e	U	P	S	N	v	v_{max}	R_d	s_h	s_g
1	15.0	19.6	9.8	9.5	14.5	85	1008.7	0.1	7.0	3.1	4	0.0	–	–
2	21.5	27.6	15.5	14.3	15.4	66	1010.6	10.2	3.5	4.5	7	–	–	–
3	20.4	27.4	12.5	8.8	12.1	56	1008.6	12.1	2.6	3.3	5	–	–	–
4	21.3	27.2	14.9	12.3	12.1	51	1004.6	14.4	1.9	3.0	5	–	–	–
5	16.9	26.0	10.8	9.6	12.3	60	1005.2	14.3	2.5	4.1	7	–	–	–
6	18.3	25.9	8.3	6.4	7.9	48	1008.9	16.1	0.5	3.4	6	–	–	–
7	18.8	27.5	7.9	4.2	7.9	41	1011.2	16.2	0.6	1.9	4	–	–	–
8	21.5	30.1	9.1	5.8	10.6	47	1010.0	15.5	0.4	2.3	5	–	–	–
9	23.4	31.1	13.8	9.0	12.6	47	1009.7	13.9	1.5	2.9	5	–	–	–
10	23.0	30.7	14.8	12.3	13.8	53	1007.5	6.0	5.1	3.0	5	2.2	–	–
11	21.2	27.7	16.2	14.9	17.5	71	1005.6	5.5	5.6	2.6	7	–	–	–
12	21.5	28.0	13.5	10.3	16.1	66	1004.7	9.9	3.8	3.6	7	–	–	–
13	20.5	26.1	13.1	11.8	14.4	63	1006.9	9.4	5.0	3.8	6	0.6	–	–
14	21.4	27.0	17.0	16.7	16.4	66	1008.1	7.0	4.9	3.4	7	–	–	–
15	22.1	27.9	15.6	13.5	15.1	59	1004.0	4.9	5.4	3.5	6	0.2	–	–
16	20.0	26.1	13.5	12.3	13.0	59	1001.4	11.7	3.9	5.8	10	–	–	–
17	18.5	23.9	14.8	13.4	13.2	68	1002.1	6.1	5.1	4.9	8	0.0	–	–
18	18.5	26.4	7.2	6.0	12.4	62	1003.9	10.3	3.6	1.8	4	–	–	–
19	17.2	23.8	15.0	12.3	17.0	86	1001.8	–	7.9	1.3	2	29.6	–	–
20	17.4	19.1	16.0	15.9	18.9	95	999.5	–	8.0	2.4	4	22.1	–	–
21	19.1	27.0	15.1	14.5	14.7	77	1000.6	11.4	4.6	3.4	6	1.6	–	–
22	18.1	24.4	12.2	11.6	16.6	81	1003.1	6.7	5.3	1.9	3	1.3	–	–
23	20.1	26.4	13.3	12.3	15.8	71	1001.9	7.6	5.0	2.5	6	–	–	–
24	19.6	30.1	15.2	14.5	16.7	76	998.8	8.1	4.2	3.4	8	4.3	–	–
25	15.1	19.7	9.0	8.8	12.2	74	1003.8	4.6	5.4	1.9	6	0.5	–	–
26	15.5	19.1	12.3	11.5	12.3	71	1008.4	8.0	5.6	5.5	12	4.6	–	–
27	13.8	17.1	12.3	10.4	14.7	93	1005.0	–	7.3	7.0	8	35.6	–	–
28	16.8	24.3	14.4	13.9	15.6	75	1006.4	6.1	8.5	4.6	6	–	–	–
29	20.0	27.5	12.3	9.8	15.9	71	1008.5	13.0	0.6	4.0	7	–	–	–
30	18.7	24.6	14.3	13.3	17.8	80	1010.1	5.0	4.6	3.4	5	0.4	–	–
31	18.4	24.6	12.8	11.2	16.6	80	1011.5	9.9	3.0	2.4	3	0.1	–	–

Tablica II

BIAŁYSTOK

DNI	TEMPERATURA POWIETRZA				PREŻNOŚĆ PARY WODNEJ	WILGOTNOŚĆ WZGLĘDNA	CIŚNIENIE ATMOSFERYCZNE	USŁONECZNIENIE	ZACHMURZENIE	WIATR		OPAD	ŚNIEG	
	T	Max	Min	T_g	e	U	P	S	N	v	v_{max}	R_d	s_h	s_g
1	16.4	20.6	13.2	10.4	15.9	86	996.5	1.3	6.1	2.5	5	-	-	-
2	18.3	22.9	11.8	7.0	14.6	72	996.4	15.1	2.3	2.9	6	-	-	-
3	19.5	25.8	11.2	7.0	14.9	69	996.4	10.7	3.5	1.3	3	-	-	-
4	19.6	24.4	13.4	8.8	16.7	85	992.8	13.9	1.3	2.8	6	-	-	-
5	19.9	24.7	14.1	8.8	14.7	65	992.4	10.5	2.4	2.5	6	-	-	-
6	18.3	24.4	12.2	8.6	12.1	59	996.5	15.5	1.9	2.4	4	-	-	-
7	18.7	25.0	8.9	4.4	11.9	60	1000.9	13.7	1.8	1.3	3	-	-	-
8	18.5	25.6	9.4	4.1	12.2	63	1000.5	14.6	1.5	1.8	5	-	-	-
9	20.1	27.4	10.6	6.5	14.0	63	1000.6	14.8	2.3	1.6	3	-	-	-
10	21.0	28.2	11.6	6.9	15.9	68	999.4	13.4	3.4	1.1	3	-	-	-
11	21.2	28.3	14.7	9.6	18.0	74	997.9	9.0	6.8	2.8	5	3.8	-	-
12	21.4	27.4	16.3	12.1	16.8	68	998.1	9.2	3.3	3.8	8	7.5	-	-
13	19.6	24.1	14.4	9.8	17.4	78	997.6	4.1	8.3	1.6	3	0.2	-	-
14	19.7	25.2	13.0	8.3	17.4	77	998.8	4.7	6.1	2.1	5	1.5	-	-
15	20.2	27.4	14.3	11.8	18.9	82	995.6	7.2	6.0	1.5	3	6.6	-	-
16	19.1	24.0	14.4	12.1	16.2	76	991.7	8.3	5.0	3.3	5	0.0	-	-
17	17.5	22.6	13.4	11.7	15.2	78	991.0	9.2	4.4	4.0	7	-	-	-
18	17.2	22.8	10.3	9.2	14.9	77	995.8	8.5	4.8	1.1	2	-	-	-
19	19.8	25.7	12.3	11.1	16.5	73	994.1	11.5	3.6	3.9	8	-	-	-
20	18.1	21.8	14.9	13.9	18.2	88	989.9	-	7.6	3.6	5	44.6	-	-
21	17.3	20.9	15.5	15.6	17.9	90	988.5	3.2	7.0	2.1	4	1.0	-	-
22	19.2	25.6	15.1	14.9	17.4	79	991.5	8.8	5.8	1.0	2	-	-	-
23	18.6	24.1	11.5	9.9	17.3	81	993.9	5.8	4.8	1.3	2	-	-	-
24	22.2	27.4	17.2	16.5	20.3	76	991.6	10.6	3.8	2.6	5	0.1	-	-
25	15.6	24.4	13.6	13.5	16.6	94	991.1	-	7.4	3.4	7	31.4	-	-
26	12.1	15.4	10.6	10.3	12.7	90	991.1	-	8.0	4.5	8	37.6	-	-
27	12.9	15.0	11.6	11.1	13.9	93	986.3	-	7.5	5.6	9	6.3	-	-
28	14.5	17.4	12.9	10.3	14.8	90	990.2	0.1	8.0	2.8	4	15.7	-	-
29	14.8	16.9	13.6	10.4	16.1	95	994.0	-	7.1	2.8	7	3.9	-	-
30	17.5	23.7	8.8	6.9	15.2	77	998.6	12.0	5.4	1.4	3	-	-	-
31	18.5	23.7	12.2	10.4	17.5	82	999.7	9.4	2.9	1.1	2	0.3	-	-

BYDGOSZCZ

Lipiec 1975

DNI	TEMPERATURA POWIETRZA				PREŻNOŚĆ PARY WODNEJ	WILGOTNOŚĆ WZGLĘDNA	CIŚNIENIE ATMOSFERYCZNE	USŁONECZNIENIE	ZACHMURZENIE	WIATR		OPAD	ŚNIEG	
	T	Max	Min	T_g	e	U	P	S	N	v	v_{max}	R_d	s_h	s_g
1	15.9	20.1	10.1	9.0	14.6	81	1008.1	-	7.3	3.0	4	-	-	-
2	20.9	26.9	13.4	13.8	15.7	66	1010.6	14.4	4.5	4.0	7	-	-	-
3	19.9	26.9	10.5	7.5	13.1	52	1008.4	14.0	2.9	3.0	4	-	-	-
4	20.2	26.8	12.7	9.8	13.2	59	1004.5	14.7	1.6	2.4	6	-	-	-
5	17.4	24.5	11.2	10.0	13.6	70	1005.2	11.6	5.5	3.8	4	-	-	-
6	17.7	25.1	8.4	5.2	9.8	52	1008.7	16.6	2.0	2.4	5	-	-	-
7	19.3	27.1	9.4	5.3	8.9	44	1011.3	17.0	1.0	1.3	3	-	-	-
8	20.7	29.5	7.8	5.3	10.4	48	1010.6	16.2	1.6	1.4	4	-	-	-
9	22.0	29.5	11.3	8.4	13.3	54	1010.5	15.5	1.9	2.0	4	-	-	-
10	23.1	30.4	14.5	11.0	15.6	60	1008.8	9.4	4.6	2.1	3	0.0	-	-
11	20.9	26.6	18.1	15.3	18.4	75	1006.0	4.1	6.8	1.4	5	2.6	-	-
12	21.7	29.2	12.4	11.6	17.7	72	1004.6	7.5	4.6	1.5	4	0.2	-	-
13	21.3	25.9	16.1	14.1	15.9	65	1008.7	11.5	5.9	4.1	7	0.0	-	-
14	21.4	26.8	16.8	15.8	16.8	67	1008.3	6.4	4.8	3.8	9	0.3	-	-
15	21.7	28.1	14.6	12.6	17.3	69	1004.5	9.0	5.4	3.5	7	2.5	-	-
16	19.9	26.0	14.5	13.0	14.1	64	1001.4	8.0	5.1	5.8	9	-	-	-
17	19.4	23.9	15.2	13.8	13.0	59	1001.7	8.9	5.5	5.5	10	-	-	-
18	19.4	24.2	9.2	7.3	12.9	61	1004.4	11.2	3.9	3.5	5	-	-	-
19	18.4	23.8	14.7	10.4	17.6	83	1001.8	-	7.0	1.6	2	7.3	-	-
20	17.6	20.6	16.4	16.3	19.1	95	999.0	-	7.8	2.8	4	18.4	-	-
21	18.4	25.4	14.8	13.8	18.0	86	999.8	8.3	5.5	2.8	4	11.6	-	-
22	18.7	25.5	12.7	10.3	16.4	78	1002.9	9.8	4.6	1.9	4	0.0	-	-
23	20.2	25.6	14.5	13.0	15.9	70	1002.6	7.9	5.4	1.9	3	-	-	-
24	20.8	29.6	14.4	11.9	16.3	70	999.5	9.4	4.5	3.8	10	5.8	-	-
25	15.9	20.3	12.1	10.9	14.1	80	1003.4	3.0	7.3	1.4	4	0.4	-	-
26	15.5	18.8	12.0	11.2	13.9	70	1007.0	2.6	6.3	6.0	10	6.5	-	-
27	14.0	17.2	12.3	12.0	14.8	92	1003.0	-	7.8	7.9	12	16.8	-	-
28	16.3	20.4	13.1	11.8	16.4	89	1005.4	2.1	5.6	3.1	4	0.2	-	-
29	15.9	26.5	12.3	10.7	14.3	66	1007.7	15.1	1.0	4.8	8	-	-	-
30	19.0	23.6	14.1	12.1	17.9	87	1009.4	1.3	5.9	2.9	4	0.7	-	-
31	19.6	25.5	14.1	11.9	16.3	74	1011.1	6.4	6.0	1.1	3	-	-	-

MŁAWA

DNI	TEMPERATURA POWIETRZA				PREŻNOŚĆ PARY WODNEJ	WILGOTNOŚĆ WZGLĘDNA	CIŚNIENIE ATMOSFERYCZNE	USŁONECZNIENIE	ZACHMURZENIE	WIATR		OPAD	ŚNIEG	
	T	Max	Min	T_g	e	U	P	S	N	v	v_{max}	R_d	s_h	s_g
1	16.0	21.1	11.1	10.1	15.6	86	997.6	0.2	7.8	4.8	7	-	-	-
2	19.9	25.4	14.6	13.6	15.7	89	1000.6	14.9	2.8	5.9	9	-	-	-
3	19.5	25.4	12.3	10.5	14.7	66	998.2	15.2	3.4	3.0	4	-	-	-
4	18.6	24.4	11.1	9.9	13.8	67	994.8	14.1	1.6	3.6	5	-	-	-
5	18.0	24.4	11.2	10.8	15.5	77	994.4	11.5	3.1	5.3	8	-	-	-
6	17.2	23.7	9.4	9.1	12.2	66	998.5	10.1	2.1	3.3	5	-	-	-
7	18.6	25.5	9.5	6.6	11.1	54	1002.0	15.9	0.5	1.9	3	-	-	-
8	20.5	27.1	10.7	8.2	12.5	55	1001.4	15.8	1.3	2.3	5	-	-	-
9	21.6	28.6	12.1	10.4	14.5	60	1001.1	15.5	0.6	2.4	4	-	-	-
10	22.3	28.7	14.4	13.3	15.2	59	999.4	14.2	3.3	2.6	5	-	-	-
11	20.6	26.5	14.5	13.2	16.9	71	997.4	4.3	5.5	2.4	6	0.6	-	-
12	22.3	29.3	13.9	12.4	17.2	67	995.6	12.5	2.9	2.1	4	-	-	-
13	21.0	26.1	17.0	16.6	16.1	67	998.0	10.8	5.6	5.0	8	-	-	-
14	20.4	25.8	14.4	13.1	17.3	73	999.4	3.6	5.6	2.5	5	0.0	-	-
15	21.9	30.2	14.8	13.1	18.4	72	995.6	6.5	5.8	4.0	11	5.6	-	-
16	19.9	24.2	14.3	13.8	15.5	69	992.1	10.2	4.5	5.5	9	-	-	-
17	17.7	22.1	12.8	11.7	15.0	75	992.2	6.8	5.3	4.6	10	0.4	-	-
18	18.5	24.2	10.9	10.4	15.1	73	996.0	7.1	5.3	1.6	3	-	-	-
19	18.3	25.6	14.0	13.3	17.5	84	993.2	1.3	5.3	4.6	8	14.2	-	-
20	18.5	22.2	15.8	12.3	18.7	88	989.8	0.5	7.8	3.9	6	7.0	-	-
21	18.4	23.6	15.6	15.4	18.6	89	989.8	6.4	7.0	3.5	6	1.3	-	-
22	19.8	25.3	11.8	11.4	16.7	75	993.0	12.8	2.5	3.0	6	0.1	-	-
23	19.3	24.8	14.2	12.9	18.2	83	994.3	5.3	5.3	2.1	5	0.1	-	-
24	21.4	28.1	15.3	13.8	18.6	76	991.1	12.4	4.0	4.9	9	0.6	-	-
25	16.4	20.4	14.1	13.8	15.4	89	993.6	0.3	7.8	3.6	5	3.6	-	-
26	12.4	15.6	11.2	11.0	13.8	96	995.3	-	8.0	4.1	7	32.1	-	-
27	13.2	16.4	11.5	11.1	14.8	97	989.5	-	7.8	5.6	8	9.1	-	-
28	17.2	21.8	13.4	13.3	15.7	81	993.5	7.3	6.8	6.9	9	-	-	-
29	19.0	23.5	15.9	15.2	15.7	74	996.3	4.7	4.4	7.4	12	0.0	-	-
30	18.9	23.2	15.6	14.4	17.6	82	999.1	8.4	5.6	2.8	6	0.9	-	-
31	20.5	26.0	13.0	11.4	16.1	70	1001.3	11.9	2.6	1.8	3	-	-	-

OSTROŁĘKA

DNI	TEMPERATURA POWIETRZA				PREŻNOŚĆ PARY WODNEJ	WILGOTNOŚĆ WZGLĘDNA	CIŚNIENIE ATMOSFERYCZNE	USŁONECZNIENIE	ZACHMURZENIE	WIATR		OPAD	ŚNIEG	
	T	Max	Min	T_g	e	U	P	S	N	v	v_{max}	R_d	s_h	s_g
1	16.9	21.7	11.4	9.5	16.4	85	1003.6	1.7	7.3	1.9	3	-	-	-
2	19.8	25.4	13.7	11.3	15.2	69	1004.5	15.0	0.3	2.6	5	-	-	-
3	19.8	25.9	12.1	10.2	13.1	57	1003.9	8.5	2.9	0.8	2	-	-	-
4	19.0	25.4	11.4	9.4	14.7	69	1000.5	13.7	0.9	1.5	3	-	-	-
5	19.2	26.3	11.4	9.8	15.4	72	1000.2	14.8	1.6	2.5	4	-	-	-
6	18.1	25.3	10.4	8.3	12.2	63	1004.2	14.2	1.4	1.9	5	-	-	-
7	18.0	26.3	6.8	4.8	11.2	58	1008.0	15.0	0.1	0.8	1	-	-	-
8	20.3	28.1	10.1	7.1	13.1	59	1007.5	14.9	1.6	0.4	1	-	-	-
9	21.6	28.9	11.6	8.7	15.6	65	1007.5	14.6	0.4	1.1	2	-	-	-
10	23.0	29.7	13.9	11.0	16.4	61	1005.6	14.1	0.9	1.1	2	-	-	-
11	22.2	28.9	15.2	12.1	17.3	67	1003.9	6.9	4.4	1.3	4	-	-	-
12	22.4	28.8	16.0	14.0	18.1	68	1002.0	10.8	3.5	1.0	2	-	-	-
13	21.4	26.3	17.2	15.2	17.9	72	1004.8	8.3	4.8	1.0	2	-	-	-
14	20.5	26.2	13.8	10.5	17.4	76	1005.3	3.9	4.9	1.8	5	-	-	-
15	20.6	30.3	14.0	11.6	20.0	85	1002.2	8.0	4.8	1.1	4	14.0	-	-
16	20.5	25.2	15.5	14.5	16.0	69	998.3	12.6	3.6	3.1	6	-	-	-
17	18.4	22.7	14.6	12.3	14.5	78	998.4	6.8	4.8	1.9	3	-	-	-
18	19.1	24.2	13.2	10.9	15.5	73	1003.4	7.2	3.9	0.8	1	-	-	-
19	21.1	26.5	15.0	12.7	17.4	70	999.8	6.2	6.4	2.8	4	-	-	-
20	19.5	23.6	17.2	14.9	16.0	80	998.5	2.0	7.9	2.6	5	18.2	-	-
21	18.1	21.8	15.9	15.5	18.2	88	995.8	2.5	6.9	1.5	3	1.0	-	-
22	19.8	26.4	12.8	10.4	16.5	73	998.3	13.3	1.8	0.9	2	-	-	-
23	19.1	24.6	13.6	11.4	17.9	82	1000.7	2.1	4.8	0.6	2	0.0	-	-
24	22.3	28.6	15.0	13.4	18.3	71	997.4	13.3	2.5	1.5	3	1.3	-	-
25	15.9	25.4	13.8	13.6	16.7	93	998.5	-	8.0	1.3	2	28.5	-	-
26	12.3	15.3	10.5	10.0	13.6	95	1000.6	0.0	8.0	2.3	4	27.3	-	-
27	13.4	15.9	11.9	11.0	14.8	96	994.4	-	7.8	3.8	7	6.8	-	-
28	16.4	20.1	13.9	12.6	15.8	85	998.8	2.4	7.4	3.3	5	-	-	-
29	17.9	20.2	16.4	13.7	19.0	93	1001.3	-	6.0	1.8	3	3.6	-	-
30	19.1	24.6	15.1	14.5	17.1	80	1005.3	11.4	4.9	1.3	3	-	-	-
31	19.2	24.0	12.8	10.0	17.8	81	1007.2	8.3	2.5	1.3	3	0.6	-	-

Tablica II

TORUŃ

DNI	TEMPERATURA POWIETRZA				PRĘŻNOŚĆ PARY WODNEJ	WILGOTNOŚĆ WZGLĘDNA	CIŚNIENIE ATMOSFERYCZNE	USŁONECZNIENIE	ZACHMURZENIE	WIATR		OPAD	ŚNIEG	
	T	Max	Min	T_0	e	U	P	S	N	v	v_{max}	R_d	s_h	s_g
1	15.6	20.6	9.8	8.0	14.8	84	1007.9	0.2	7.3	3.4	5	0.0	–	–
2	20.9	27.0	15.2	13.8	15.4	65	1010.4	14.4	4.1	4.0	6	–	–	–
3	19.5	26.5	11.7	10.4	12.7	61	1008.4	14.8	2.9	2.1	4	–	–	–
4	19.9	26.7	11.1	9.2	13.7	62	1004.2	14.9	2.3	2.5	5	–	–	–
5	17.4	23.9	11.7	10.3	14.7	76	1004.9	10.8	4.8	3.5	5	–	–	–
6	17.7	24.6	11.0	8.9	12.4	65	1008.5	14.8	3.3	3.4	5	–	–	–
7	18.7	26.5	7.7	3.3	10.4	52	1011.3	16.4	1.0	1.5	4	–	–	–
8	20.3	29.0	7.1	5.0	11.4	51	1010.5	16.1	2.1	2.3	4	–	–	–
9	21.9	29.2	10.2	7.5	12.6	52	1010.6	13.5	2.0	2.0	4	–	–	–
10	23.1	30.8	12.0	8.9	14.1	55	1008.2	11.4	4.9	1.5	2	–	–	–
11	21.2	27.6	18.7	10.0	17.9	71	1006.3	2.6	6.9	1.1	4	0.5	–	–
12	21.6	29.0	13.1	10.0	17.5	71	1004.5	8.2	4.3	1.6	4	0.2	–	–
13	21.6	26.4	16.5	14.7	16.4	66	1008.7	9.3	6.1	2.1	4	–	–	–
14	21.9	27.3	17.0	12.9	16.1	83	1008.5	7.5	5.0	2.8	6	0.1	–	–
15	22.2	29.1	14.1	9.8	16.6	64	1004.5	7.4	5.1	2.6	6	–	–	–
16	21.2	26.4	15.4	13.4	14.1	59	1001.2	9.2	5.8	3.5	7	–	–	–
17	19.3	23.9	16.6	15.3	13.8	63	1001.8	8.0	5.6	2.9	6	5.1	–	–
18	19.9	25.4	11.7	10.4	14.4	65	1004.6	10.9	5.1	1.6	3	–	–	–
19	19.2	24.2	13.7	12.5	16.8	76	1001.8	–	6.5	2.1	3	16.9	–	–
20	17.8	20.6	16.4	15.8	19.6	96	999.0	–	7.8	1.4	4	21.5	–	–
21	20.6	26.5	16.1	15.6	17.6	75	999.6	11.8	5.1	3.3	5	–	–	–
22	19.3	24.1	12.4	10.9	15.8	73	1002.8	12.2	4.6	1.6	4	–	–	–
23	20.8	26.6	14.6	13.4	16.7	71	1002.8	7.1	5.9	1.1	3	–	–	–
24	21.6	30.2	15.2	12.9	17.8	73	999.2	10.3	4.3	2.8	4	1.9	–	–
25	16.1	20.7	12.6	11.6	14.5	81	1003.6	3.0	7.3	1.4	4	2.7	–	–
26	15.6	19.4	12.2	11.9	12.8	76	1006.5	2.4	6.8	3.5	5	4.6	–	–
27	13.6	17.7	12.3	11.5	14.5	92	1001.9	–	7.4	5.3	8	16.5	–	–
28	17.1	21.8	12.8	12.0	16.3	84	1004.9	5.4	6.8	3.0	5	–	–	–
29	20.3	27.4	12.0	10.3	14.6	65	1007.2	14.5	1.0	3.0	5	0.0	–	–
30	18.5	24.1	13.8	11.8	17.4	81	1009.8	1.5	6.6	2.1	3	0.5	–	–
31	19.9	25.9	12.6	11.2	16.5	73	1011.1	8.7	4.5	0.9	3	–	–	–

GORZÓW WIELKOPOLSKI

Lipiec 1975

DNI	TEMPERATURA POWIETRZA				PRĘŻNOŚĆ PARY WODNEJ	WILGOTNOŚĆ WZGLĘDNA	CIŚNIENIE ATMOSFERYCZNE	USŁONECZNIENIE	ZACHMURZENIE	WIATR		OPAD	ŚNIEG	
	T	Max	Min	T_0	e	U	P	S	N	v	v_{max}	R_d	s_h	s_g
1	14.0	17.4	10.6	10.5	13.8	86	1009.8	–	7.4	5.8	8	0.0	–	–
2	20.2	27.4	13.2	13.2	16.3	71	1010.5	8.4	5.9	4.5	6	–	–	–
3	20.4	26.4	13.5	13.1	13.1	57	1008.9	8.3	4.3	2.6	5	–	–	–
4	21.3	26.0	15.9	15.0	13.5	55	1004.4	14.9	2.5	3.3	4	–	–	–
5	19.5	26.4	11.9	11.6	12.4	57	1004.7	14.0	3.4	4.5	6	–	–	–
6	18.4	24.9	9.3	8.6	9.0	46	1008.9	15.6	1.1	4.3	6	–	–	–
7	20.2	27.3	10.8	8.7	9.8	44	1010.4	15.5	0.6	2.6	4	–	–	–
8	23.1	30.5	13.7	11.7	11.2	41	1009.1	15.6	0.8	2.1	3	–	–	–
9	24.1	30.8	14.8	13.1	12.5	44	1008.4	14.1	2.8	3.1	6	–	–	–
10	23.1	29.6	17.9	15.5	16.1	57	1006.7	6.1	6.9	1.6	4	0.4	–	–
11	22.1	27.9	16.5	15.1	16.4	64	1005.4	9.0	3.5	2.6	6	–	–	–
12	21.2	26.2	16.7	16.2	17.0	69	1005.1	4.8	5.9	3.8	7	–	–	–
13	20.1	25.0	15.1	14.4	15.8	68	1009.6	3.4	6.3	3.3	5	0.1	–	–
14	22.6	27.8	17.9	17.0	17.4	66	1007.9	7.6	4.8	2.8	5	0.0	–	–
15	22.6	28.1	19.5	19.2	17.4	66	1004.2	7.4	4.8	3.5	7	5.0	–	–
16	20.1	23.9	14.2	13.8	14.2	63	1002.1	12.4	3.9	5.0	8	0.0	–	–
17	18.1	22.0	15.1	14.5	15.0	73	1002.7	3.5	7.0	4.1	5	0.4	–	–
18	19.9	24.4	12.5	10.6	15.3	69	1003.0	5.8	5.5	2.3	5	10.0	–	–
19	18.0	23.3	16.1	15.9	18.7	91	1001.2	–	8.0	1.8	3	3.3	–	–
20	16.8	19.8	16.1	16.0	18.4	97	1000.3	–	8.0	4.3	8	75.1	–	–
21	18.4	22.5	14.7	14.6	16.8	80	1001.7	8.4	4.6	6.0	7	0.0	–	–
22	19.0	23.2	14.1	13.1	16.3	76	1003.6	10.9	5.4	2.5	5	–	–	–
23	20.8	26.6	15.6	14.9	16.6	71	1001.3	8.2	6.3	3.0	5	–	–	–
24	19.0	27.1	17.0	15.5	17.2	78	998.7	6.5	6.5	2.9	5	3.0	–	–
25	14.2	16.5	11.3	9.6	13.1	81	1004.1	4.6	5.0	3.4	7	6.5	–	–
26	15.7	19.9	11.2	10.6	12.1	70	1009.7	9.7	5.8	5.4	7	4.2	–	–
27	15.1	18.5	11.4	10.4	13.4	79	1008.2	–	6.4	6.6	9	0.0	–	–
28	19.8	24.9	15.2	14.6	15.2	67	1008.1	9.9	4.5	5.9	9	–	–	–
29	20.5	25.7	14.5	12.1	14.9	66	1009.7	12.9	0.4	4.6	7	–	–	–
30	20.0	26.4	14.1	13.9	16.3	72	1010.6	11.1	3.8	4.5	6	–	–	–
31	19.5	25.3	13.7	13.7	16.1	74	1011.6	11.9	3.0	3.5	6	–	–	–

PŁOCK-RADZIWIE

DNI	TEMPERATURA POWIETRZA				PRĘŻNOŚĆ PARY WODNEJ	WILGOTNOŚĆ WZGLĘDNA	CIŚNIENIE ATMOSFERYCZNE	USŁONECZNIENIE	ZACHMURZENIE	WIATR		OPAD	ŚNIEG	
	T	Max	Min	T_0	e	U	P	S	N	v	v_{max}	R_d	s_h	s_g
1	16.7	20.8	11.4	12.1	16.9	86	1007.1	.	7.4	2.6	4	0.0	–	–
2	21.4	26.9	16.1	15.1	18.6	74	1009.4	.	3.0	2.6	4	–	–	–
3	20.7	27.3	13.5	11.7	16.3	70	1007.9	.	2.4	1.5	2	–	–	–
4	20.6	26.5	13.0	10.6	17.3	72	1004.5	.	2.3	1.1	4	–	–	–
5	19.4	26.2	13.8	12.1	17.7	80	1004.2	.	1.8	2.3	4	–	–	–
6	18.8	25.3	11.1	10.8	13.7	67	1008.0	.	2.9	1.4	4	–	–	–
7	20.0	27.1	12.0	7.5	11.6	53	1011.6	.	1.0	1.0	4	–	–	–
8	20.7	28.7	9.1	5.7	12.4	56	1011.2	.	2.0	0.8	3	–	–	–
9	22.0	29.8	13.0	9.6	15.3	61	1010.8	.	0.4	1.0	2	–	–	–
10	22.3	30.7	11.2	7.8	15.2	61	1008.6	.	4.1	0.4	2	–	–	–
11	20.6	26.8	15.1	12.7	17.5	73	1007.1	.	5.3	0.4	3	0.0	–	–
12	22.3	29.9	13.8	10.6	17.6	68	1005.3	.	4.4	1.5	7	–	–	–
13	21.7	26.8	17.6	15.1	16.6	66	1009.2	.	4.6	2.5	5	0.0	–	–
14	22.1	27.2	17.0	12.1	16.9	65	1009.4	.	5.9	1.1	4	0.0	–	–
15	23.3	31.4	15.7	12.7	20.8	73	1005.4	.	3.4	2.0	7	2.9	–	–
16	20.9	26.3	14.5	13.1	16.2	67	1002.8	.	5.1	2.3	4	–	–	–
17	18.3	23.9	14.3	11.2	16.1	78	1002.7	.	5.3	3.0	7	5.4	–	–
18	19.2	25.6	11.0	9.5	17.3	79	1005.5	.	4.0	1.3	2	–	–	–
19	20.3	26.6	15.7	13.3	20.7	88	1002.0	.	5.6	1.4	4	42.7	–	–
20	17.9	20.1	16.2	16.4	19.2	94	999.2	.	7.6	1.6	3	3.0	–	–
21	19.8	24.0	15.7	15.1	18.5	85	999.4	.	6.0	1.0	2	1.1	–	–
22	20.5	26.2	14.6	13.1	17.2	75	1003.1	.	2.9	0.6	2	–	–	–
23	20.8	28.3	14.6	12.9	16.7	82	1003.7	.	5.3	0.6	2	–	–	–
24	21.7	29.4	15.7	14.6	20.1	78	1000.5	.	2.9	2.3	6	0.5	–	–
25	17.3	20.3	15.7	14.8	19.0	77	1003.7	.	7.4	1.6	5	7.5	–	–
26	15.7	18.4	13.1	12.2	13.7	78	1006.3	.	7.4	3.4	6	3.0	–	–
27	13.6	17.2	12.7	11.8	14.9	95	1001.9	.	7.9	6.1	9	21.5	–	–
28	17.8	21.9	13.7	13.5	16.9	83	1004.3	.	6.6	3.6	5	–	–	–
29	20.3	25.9	14.2	13.2	16.2	70	1007.0	.	1.1	4.1	6	2.2	–	–
30	17.4	23.3	14.8	13.7	18.8	95	1009.1	.	3.8	1.1	3	3.8	–	–
31	20.0	26.4	12.7	11.1	16.8	75	1011.0	.	2.5	0.4	1	–	–	–

POZNAŃ-ŁAWICA

DNI	TEMPERATURA POWIETRZA				PRĘŻNOŚĆ PARY WODNEJ	WILGOTNOŚĆ WZGLĘDNA	CIŚNIENIE ATMOSFERYCZNE	USŁONECZNIENIE	ZACHMURZENIE	WIATR		OPAD	ŚNIEG	
	T	Max	Min	T_0	e	U	P	S	N	v	v_{max}	R_d	s_h	s_g
1	14.5	18.0	10.8	10.7	13.9	85	1006.4	–	7.8	5.0	7	0.0	–	–
2	21.2	28.1	15.2	14.2	15.7	66	1007.5	9.2	4.0	4.8	6	–	–	–
3	20.8	27.3	12.0	7.4	11.9	52	1006.5	12.7	2.8	3.4	5	–	–	–
4	21.9	28.0	16.0	14.2	12.9	51	1001.9	12.8	3.0	3.3	5	–	–	–
5	19.0	25.8	12.0	11.4	13.8	66	1002.4	9.5	3.8	4.5	6	–	–	–
6	18.2	25.2	10.7	7.4	9.5	50	1006.5	15.4	0.9	3.8	5	–	–	–
7	20.4	27.6	10.5	11.3	9.2	42	1008.9	15.4	0.8	2.0	5	–	–	–
8	22.6	30.2	11.8	7.8	11.4	46	1007.8	14.5	0.6	2.5	5	–	–	–
9	24.2	30.5	15.5	13.4	12.2	43	1007.5	13.9	1.4	3.4	5	–	–	–
10	21.1	28.5	16.3	13.9	15.7	63	1005.2	5.4	5.6	2.4	5	14.7	–	–
11	22.5	28.4	16.3	15.5	17.5	67	1003.8	8.1	5.4	1.8	4	–	–	–
12	22.1	26.8	16.0	14.1	17.1	67	1002.9	4.5	5.4	5.6	6	–	–	–
13	20.8	25.6	14.9	12.6	15.2	64	1001.6	5.8	5.5	3.4	8	0.0	–	–
14	22.9	28.5	18.2	16.9	17.4	64	1004.5	9.0	4.5	3.3	7	0.0	–	–
15	23.7	28.7	19.2	16.9	17.0	60	1002.7	6.4	5.3	4.0	8	–	–	–
16	20.7	26.0	16.7	14.8	13.5	56	1000.5	6.6	4.9	5.6	8	–	–	–
17	19.0	23.4	14.9	13.8	13.1	61	1001.0	9.7	6.1	5.1	8	–	–	–
18	20.3	25.6	11.2	8.4	14.8	65	1002.0	6.3	5.1	2.6	5	13.8	–	–
19	19.1	23.8	16.8	16.6	18.5	84	999.6	0.1	7.6	3.1	4	8.6	–	–
20	17.7	20.3	16.7	17.0	19.4	96	997.1	–	7.9	3.5	5	10.6	–	–
21	19.1	24.2	15.7	15.7	17.8	81	998.2	6.8	6.3	4.5	6	–	–	–
22	19.4	23.5	13.7	12.1	17.1	77	1001.6	7.1	5.1	3.0	5	1.2	–	–
23	20.7	25.8	16.2	14.6	16.8	72	1000.6	7.2	5.6	2.4	5	–	–	–
24	20.6	29.5	17.1	15.3	16.8	72	997.4	8.9	3.9	3.6	8	0.4	–	–
25	15.1	19.8	11.8	9.6	13.2	78	1002.0	3.1	7.1	2.1	6	0.5	–	–
26	15.3	19.8	12.5	10.3	17.8	74	1006.4	7.8	5.8	5.9	9	1.0	–	–
27	13.6	18.1	11.8	10.8	13.8	88	1004.9	–	8.8	7.5	9	26.7	–	–
28	17.8	23.3	14.2	13.8	15.5	77	1004.6	1.8	6.0	5.6	7	0.2	–	–
29	20.1	26.8	12.9	11.2	15.1	67	1006.1	13.8	1.1	5.1	7	–	–	–
30	17.9	24.6	13.2	11.9	17.1	85	1008.8	1.9	4.6	3.4	4	3.7	–	–
31	19.4	25.9	14.2	12.8	17.1	78	1009.3	8.9	3.3	2.1	4	–	–	–

Tablica II

S Ł U B I C E

Lipiec 1975

DNI	TEMPERATURA POWIETRZA				PRĘŻNOŚĆ PARY WODNEJ	WILGOTNOŚĆ WZGLĘDNA	CIŚNIENIE ATMOSFERYCZNE	USŁONECZNIENIE	ZACHMURZENIE	WIATR		OPAD	ŚNIEG	
	T	Max	Min	T_g	e	U	P	S	N	v	v_{max}	R_d	s_h	s_g
1	14.1	17.4	10.2	9.7	13.7	85	1016.2	.	7.5	2.3	3	-	-	-
2	19.4	26.4	13.6	13.4	17.2	78	1016.2	.	6.4	1.5	2	-	-	-
3	19.8	25.6	13.3	10.7	14.6	66	1014.3	.	5.8	0.6	1	-	-	-
4	20.3	26.5	12.1	9.7	15.8	69	1009.5	.	2.1	1.1	3	-	-	-
5	19.8	26.9	11.6	8.5	13.8	65	1009.9	.	2.0	1.8	3	-	-	-
6	17.6	25.7	8.2	5.4	11.0	57	1014.3	.	1.0	1.9	5	-	-	-
7	18.6	29.0	6.9	3.3	11.1	58	1015.8	.	1.0	0.6	2	-	-	-
8	21.1	30.6	8.2	5.2	13.2	59	1014.2	.	0.4	0.3	1	-	-	-
9	23.0	31.3	10.7	7.5	14.5	56	1013.2	.	3.0	0.9	2	-	-	-
10	22.7	30.2	16.7	13.9	18.9	70	1011.9	.	6.0	0.6	2	0.5	-	-
11	21.7	28.5	13.2	10.6	17.1	69	1010.8	.	5.0	0.9	2	1.0	-	-
12	20.7	26.0	16.2	13.8	17.1	71	1010.5	.	6.3	1.4	2	0.1	-	-
13	20.3	25.9	15.5	14.4	15.8	67	1015.2	.	6.1	1.6	2	0.5	-	-
14	23.5	29.6	17.8	16.9	18.4	64	1013.1	.	4.8	1.8	4	-	-	-
15	23.0	28.4	18.1	15.2	18.0	66	1009.8	.	6.3	2.4	3	-	-	-
16	20.3	24.7	15.4	12.9	13.3	57	1008.1	.	5.1	3.4	5	-	-	-
17	18.3	24.9	13.7	13.9	14.6	70	1008.5	.	5.8	2.6	4	0.9	-	-
18	18.9	27.0	9.9	7.9	15.6	75	1007.7	.	5.5	1.4	3	22.0	-	-
19	18.0	21.6	15.8	15.6	18.4	90	1006.8	.	8.0	1.8	3	1.5	-	-
20	16.2	19.3	13.3	15.3	17.4	95	1007.1	.	8.0	3.0	4	91.6	-	-
21	17.4	21.2	14.8	14.5	17.6	89	1008.3	.	7.3	2.5	4	0.0	-	-
22	18.4	23.6	14.7	13.8	16.7	80	1009.5	.	6.4	1.5	2	-	-	-
23	21.9	27.2	16.1	12.7	16.5	67	1006.7	.	6.0	2.1	4	-	-	-
24	19.3	26.9	16.8	16.4	16.9	76	1004.1	.	6.8	1.4	2	0.9	-	-
25	15.0	20.5	10.1	7.7	13.2	79	1009.6	.	6.0	1.1	2	0.3	-	-
26	15.6	19.7	11.6	9.5	12.7	73	1016.3	.	5.9	2.1	3	0.4	-	-
27	16.2	20.8	11.7	10.9	12.9	71	1015.4	.	7.3	4.0	6	0.0	-	-
28	20.0	25.4	15.5	14.4	15.8	69	1014.7	.	5.0	2.9	5	-	-	-
29	20.0	27.2	11.3	8.2	15.7	70	1015.7	.	0.4	2.1	4	-	-	-
30	19.5	26.8	11.4	8.4	16.8	76	1016.3	.	1.8	1.1	2	-	-	-
31	19.0	24.6	13.0	10.3	16.1	84	1017.5	.	3.5	0.9	3	2.0	-	-

K O Ł O

DNI	TEMPERATURA POWIETRZA				PRĘŻNOŚĆ PARY WODNEJ	WILGOTNOŚĆ WZGLĘDNA	CIŚNIENIE ATMOSFERYCZNE	USŁONECZNIENIE	ZACHMURZENIE	WIATR		OPAD	ŚNIEG	
	T	Max	Min	T_g	e	U	P	S	N	v	v_{max}	R_d	s_h	s_g
1	15.2	18.5	11.5	11.5	15.7	90	1001.3	-	7.4	3.6	4	0.0	-	-
2	21.0	26.8	15.8	15.5	15.7	66	1003.3	13.6	3.1	4.3	6	-	-	-
3	19.7	26.0	11.8	11.0	15.0	68	1002.2	13.7	1.8	2.6	4	-	-	-
4	19.8	26.8	12.4	10.7	14.8	66	998.3	7.2	3.1	0.9	3	0.0	-	-
5	18.8	25.2	13.6	12.6	15.6	74	998.2	9.7	4.0	2.9	4	-	-	-
6	17.7	24.4	9.6	8.4	12.4	65	1002.1	12.6	1.6	2.8	4	-	-	-
7	20.0	26.2	12.0	10.3	12.6	55	1005.0	13.2	1.4	1.6	5	-	-	-
8	21.6	28.1	13.0	10.4	12.2	50	1004.8	14.1	0.5	1.1	2	-	-	-
9	22.3	29.5	14.4	10.4	14.8	54	1004.2	14.1	0.5	1.6	3	-	-	-
10	23.3	29.9	13.2	10.8	14.6	54	1002.4	8.7	3.9	0.9	2	-	-	-
11	20.7	26.7	17.2	14.5	15.3	80	1000.9	3.2	5.1	2.0	4	1.6	-	-
12	21.2	29.0	15.4	13.2	16.5	77	999.4	9.2	2.9	1.6	5	7.7	-	-
13	20.9	26.6	14.5	14.5	16.9	70	1003.8	8.7	4.6	2.1	7	-	-	-
14	22.8	27.6	18.1	16.0	18.0	66	1003.2	5.0	5.6	1.4	3	-	-	-
15	23.2	30.9	16.4	15.6	16.7	69	999.6	6.9	4.1	2.9	5	8.7	-	-
16	20.6	25.9	15.9	14.9	15.9	68	997.1	7.4	4.6	2.6	4	-	-	-
17	18.9	23.6	14.4	12.7	13.9	65	997.2	5.6	5.8	3.1	5	0.0	-	-
18	19.8	24.7	14.1	11.2	15.6	70	999.2	5.3	4.9	1.0	2	-	-	-
19	18.5	24.5	14.5	13.2	17.6	83	995.8	0.5	6.4	2.3	3	42.8	-	-
20	17.6	19.9	16.0	15.6	18.8	94	992.6	-	7.9	1.6	3	27.4	-	-
21	19.5	23.7	14.5	14.2	17.7	85	993.4	6.2	6.4	2.4	4	7.5	-	-
22	19.5	25.4	14.2	13.7	16.4	75	997.7	11.3	2.8	1.8	2	-	-	-
23	20.4	25.8	15.2	14.1	16.7	72	997.7	5.4	5.0	1.8	3	-	-	-
24	21.0	28.9	15.4	15.2	18.2	77	996.5	6.5	3.4	2.8	5	0.2	-	-
25	16.7	20.3	14.5	14.2	15.2	82	998.1	1.5	7.1	0.8	3	9.5	-	-
26	15.4	18.7	11.9	11.7	12.8	74	1001.6	2.3	6.9	4.9	8	0.0	-	-
27	13.1	17.2	11.2	11.2	13.4	89	998.4	-	7.1	7.3	9	16.3	-	-
28	16.9	21.1	12.8	12.4	16.3	85	999.4	6.3	4.1	3.5	5	-	-	-
29	20.2	26.5	13.9	12.8	15.9	69	1001.9	13.6	1.8	3.4	5	-	-	-
30	16.3	23.7	12.8	11.7	17.1	92	1003.4	-	9.5	2.3	3	14.6	-	-
31	19.8	25.6	13.4	12.7	17.4	78	1005.4	8.2	4.3	0.6	2	-	-	-

S I E D L C E

DNI	TEMPERATURA POWIETRZA				PRĘŻNOŚĆ PARY WODNEJ	WILGOTNOŚĆ WZGLĘDNA	CIŚNIENIE ATMOSFERYCZNE	USŁONECZNIENIE	ZACHMURZENIE	WIATR		OPAD	ŚNIEG	
	T	Max	Min	T_g	e	U	P	S	N	v	v_{max}	R_d	s_h	s_g
1	16.7	22.6	10.9	9.1	14.5	86	995.7	.	6.9	2.8	6	-	-	-
2	19.2	24.6	13.2	12.0	15.1	71	998.7	.	1.5	2.4	5	-	-	-
3	19.4	25.6	11.9	8.7	15.7	72	997.1	.	3.5	1.8	2	-	-	-
4	19.3	25.0	13.5	10.6	15.4	71	993.5	.	3.5	2.0	3	-	-	-
5	18.4	25.1	11.0	7.9	15.1	74	993.1	.	2.0	2.5	5	-	-	-
6	18.5	23.8	11.2	9.3	12.3	62	997.1	.	2.9	1.9	4	-	-	-
7	18.0	25.2	7.6	4.6	13.1	68	1001.0	.	1.9	0.6	1	-	-	-
8	19.5	26.7	9.4	7.0	13.2	63	1001.0	.	2.0	0.9	2	-	-	-
9	20.5	27.6	10.0	7.7	14.4	65	1001.1	.	1.0	0.8	2	-	-	-
10	22.0	29.1	11.3	9.2	15.7	64	999.3	.	1.9	1.0	2	-	-	-
11	21.2	27.5	15.6	12.6	17.9	74	998.2	.	6.0	2.1	4	0.1	-	-
12	21.7	28.1	15.6	13.3	16.5	73	996.4	.	2.5	2.0	4	2.6	-	-
13	20.1	25.4	14.2	12.5	16.0	78	998.7	.	5.8	2.0	4	-	-	-
14	20.6	25.9	13.5	10.9	17.4	74	999.9	.	5.8	2.4	5	-	-	-
15	22.1	30.9	15.2	12.4	19.4	76	996.5	.	4.5	2.1	6	3.6	-	-
16	21.3	26.4	16.7	14.9	17.9	73	992.7	.	5.1	3.0	5	-	-	-
17	18.2	23.1	14.3	13.0	15.0	73	992.9	.	4.8	3.9	7	0.0	-	-
18	18.9	24.1	10.4	8.7	15.3	72	996.1	.	5.3	1.0	3	-	-	-
19	21.7	26.5	15.9	13.2	18.1	71	992.9	.	6.8	2.5	5	-	-	-
20	17.3	23.0	16.9	16.6	18.5	94	989.7	.	8.9	2.4	4	23.0	-	-
21	17.6	22.2	13.3	10.3	16.9	86	989.0	.	4.3	1.4	3	-	-	-
22	19.0	25.3	14.9	12.6	16.7	78	992.3	.	5.8	1.9	4	0.0	-	-
23	20.1	25.6	13.0	11.4	16.8	73	994.6	.	4.3	1.8	4	4.1	-	-
24	23.1	28.4	17.9	16.5	16.8	69	992.1	.	4.6	3.6	5	0.4	-	-
25	15.5	25.5	11.1	11.5	16.8	95	992.5	.	7.6	3.1	4	17.9	-	-
26	12.1	13.7	11.0	10.9	13.3	94	994.6	.	7.9	5.4	7	15.0	-	-
27	12.3	13.1	11.0	11.4	13.5	96	990.4	.	8.0	6.8	9	20.5	-	-
28	15.1	18.4	12.9	12.5	15.0	88	991.5	.	7.4	4.1	6	0.1	-	-
29	17.0	18.3	15.1	14.0	16.0	97	994.6	.	7.8	3.5	5	58.1	-	-
30	18.9	23.5	14.7	14.7	17.0	80	998.3	.	4.5	2.0	4	-	-	-
31	19.3	24.7	12.7	10.9	17.7	81	999.9	.	1.6	2.5	5	-	-	-

W A R S Z A W A - O K Ę C I E

DNI	TEMPERATURA POWIETRZA				PRĘŻNOŚĆ PARY WODNEJ	WILGOTNOŚĆ WZGLĘDNA	CIŚNIENIE ATMOSFERYCZNE	USŁONECZNIENIE	ZACHMURZENIE	WIATR		OPAD	ŚNIEG	
	T	Max	Min	T_g	e	U	P	S	N	v	v_{max}	R_d	s_h	s_g
1	16.8	21.4	12.3	10.3	15.8	82	1001.3	.	6.5	5.5	8	0.0	-	-
2	20.3	24.6	15.1	14.9	14.5	63	1004.2	.	2.0	6.0	8	-	-	-
3	20.7	26.0	14.6	11.4	14.6	62	1002.5	.	3.4	2.8	4	-	-	-
4	20.0	25.2	13.2	11.6	13.7	60	999.3	.	1.9	3.6	5	-	-	-
5	19.9	25.7	12.1	10.9	13.7	61	998.7	.	2.5	3.3	6	-	-	-
6	19.2	24.9	12.2	10.7	12.2	57	1002.6	.	3.0	3.5	6	-	-	-
7	20.0	24.1	12.1	8.7	9.2	42	1006.6	.	1.3	3.0	5	-	-	-
8	20.4	28.0	11.3	7.7	11.2	52	1006.1	.	2.0	1.8	3	-	-	-
9	22.1	29.6	10.5	7.9	12.6	51	1006.0	.	1.1	1.4	2	-	-	-
10	22.7	30.6	13.3	10.5	14.6	57	1004.1	.	3.3	2.1	5	-	-	-
11	21.1	26.2	15.2	12.6	18.1	76	1002.9	.	6.1	2.4	5	0.5	-	-
12	22.1	28.2	15.0	13.4	18.6	72	1000.8	.	2.5	3.1	5	-	-	-
13	21.8	29.6	17.1	16.9	17.2	68	1004.2	.	4.1	3.9	6	-	-	-
14	21.6	27.0	16.0	14.1	17.3	69	1004.9	.	5.9	3.1	6	0.1	-	-
15	22.7	31.1	14.8	12.9	19.7	74	1001.2	.	3.9	3.5	7	0.2	-	-
16	21.4	26.8	17.5	17.7	16.4	66	998.0	.	4.1	4.5	7	-	-	-
17	19.1	23.5	13.8	12.9	13.5	63	998.3	.	4.0	5.4	8	0.0	-	-
18	19.7	25.8	11.0	8.5	14.3	65	1000.2	.	4.9	2.0	3	-	-	-
19	22.2	27.5	15.3	13.9	17.6	68	997.1	.	5.4	4.4	7	22.0	-	-
20	17.4	24.8	16.6	16.0	18.7	94	994.8	.	7.1	2.1	4	13.5	-	-
21	17.1	21.4	12.7	10.5	16.5	86	994.3	.	5.4	2.4	5	0.1	-	-
22	20.3	26.1	14.5	13.9	17.2	75	998.0	.	3.1	3.0	4	-	-	-
23	20.6	26.0	13.8	11.7	18.1	79	999.5	.	5.4	1.9	3	8.9	-	-
24	22.4	28.4	15.6	14.1	19.3	79	996.7	.	3.1	3.9	6	2.3	-	-
25	15.4	25.4	12.8	12.9	16.1	92	998.7	.	7.8	3.9	6	15.2	-	-
26	13.4	17.2	11.3	11.6	14.1	92	1001.3	.	7.6	4.3	6	15.5	8	-
27	12.9	15.0	11.8	11.4	13.7	92	998.5	.	7.8	9.1	12	29.6	-	-
28	16.4	20.3	13.6	13.1	15.5	84	998.3	.	6.9	4.9	6	0.0	-	-
29	19.2	23.8	15.5	15.4	16.3	76	1001.0	.	6.0	6.1	8	0.8	-	-
30	18.3	23.6	14.8	13.2	17.1	83	1003.7	.	5.9	3.1	6	-	-	-
31	20.0	25.6	13.4	11.4	16.4	72	1005.9	.	1.8	2.2	5	-	-	-

TERESPOL

Dzień	Temperatura powietrza T	Max	Min	T_g	Prężność pary wodnej e	Wilgotność względna U	Ciśnienie atmosferyczne P	Usłonecznienie S	Zachmurzenie N	Wiatr v	v_{max}	Opad R_d	Śnieg s_h	s_g
1	17.6	23.6	10.0	8.2	16.7	84	996.6	5.1	6.6	3.1	7	-	-	-
2	19.4	24.6	13.3	11.2	14.9	68	999.7	10.4	1.5	3.9	7	-	-	-
3	19.8	25.2	14.4	11.4	16.8	75	997.9	11.6	4.6	1.5	3	-	-	-
4	19.9	25.1	13.6	11.6	16.8	74	996.0	14.3	2.4	2.5	5	-	-	-
5	19.6	25.2	13.0	10.3	16.7	75	993.5	12.9	2.9	2.6	4	-	-	-
6	18.5	24.0	12.6	9.4	13.8	68	997.7	13.2	2.9	2.3	5	-	-	-
7	19.0	24.6	11.4	8.6	13.4	65	1002.2	14.1	2.8	1.8	3	-	-	-
8	19.4	26.1	11.7	7.3	14.3	67	1002.2	14.4	3.4	1.5	3	-	-	-
9	20.2	27.0	11.4	7.6	15.6	69	1002.4	14.5	1.1	1.0	2	-	-	-
10	21.8	28.6	13.6	10.2	17.1	69	1001.2	11.2	2.4	1.0	2	0.1	-	-
11	20.9	28.2	14.5	12.8	17.8	74	1000.4	9.7	4.1	2.3	3	-	-	-
12	21.4	26.9	15.5	14.1	16.4	66	998.5	11.2	4.3	3.0	6	-	-	-
13	20.9	25.8	15.8	13.6	16.9	78	999.6	9.0	5.0	2.3	5	-	-	-
14	21.0	25.9	14.6	11.2	17.3	72	1001.2	6.1	4.8	1.1	2	-	-	-
15	22.4	29.5	14.6	14.6	19.6	75	998.1	8.2	5.5	1.6	4	5.4	-	-
16	21.4	26.6	17.6	17.0	19.1	77	994.0	8.8	5.4	2.1	5	-	-	-
17	18.7	23.7	14.3	12.2	15.4	74	993.9	9.2	4.1	2.5	4	2.2	-	-
18	18.4	24.1	11.2	9.6	15.4	75	997.6	8.7	3.9	0.9	2	0.0	-	-
19	20.7	25.0	16.6	15.6	18.5	77	995.1	6.8	6.6	3.6	6	0.6	-	-
20	17.4	22.0	16.5	15.4	18.9	95	990.9	0.2	7.0	2.5	6	13.2	-	-
21	17.8	22.2	13.2	12.5	16.4	86	990.2	4.8	6.4	1.1	2	-	-	-
22	19.3	24.9	14.2	13.2	17.8	81	992.9	7.5	5.8	2.3	4	-	-	-
23	19.6	25.6	13.2	10.6	17.7	79	996.0	4.5	3.1	1.4	4	-	-	-
24	22.2	29.2	16.8	14.2	18.9	73	994.1	9.9	4.9	1.6	3	-	-	-
25	17.7	24.7	14.4	14.1	18.0	89	992.0	-	6.6	3.8	6	18.9	-	-
26	12.0	14.5	11.0	11.0	13.5	96	994.7	-	8.0	5.0	7	13.9	-	-
27	12.1	12.8	11.2	10.2	13.5	95	992.0	-	8.0	6.0	9	16.6	-	-
28	14.3	17.8	12.4	12.0	14.7	90	991.8	1.2	8.0	2.9	5	21.2	-	-
29	15.1	16.7	13.1	12.7	16.0	93	995.6	-	7.1	1.9	5	1.8	-	-
30	17.3	24.0	9.6	7.9	16.1	84	1000.0	9.1	6.6	1.1	3	-	-	-
31	18.6	26.2	13.4	11.1	17.2	81	1000.8	9.8	2.6	2.8	4	-	-	-

ZIELONA GÓRA

Lipiec 1975

Dzień	Temperatura powietrza T	Max	Min	T_g	Prężność pary wodnej e	Wilgotność względna U	Ciśnienie atmosferyczne P	Usłonecznienie S	Zachmurzenie N	Wiatr v	v_{max}	Opad R_d	Śnieg s_h	s_g
1	13.1	15.2	10.7	10.9	12.9	85	997.3	-	8.0	2.6	4	2.0	-	-
2	20.4	26.8	13.7	13.3	15.4	69	997.9	10.4	5.0	2.8	4	-	-	-
3	21.6	27.3	15.3	13.1	12.3	50	996.7	10.0	4.4	2.3	3	-	-	-
4	21.8	27.3	17.0	14.8	14.0	55	992.1	8.3	5.5	2.3	4	-	-	-
5	20.5	26.9	13.9	13.7	12.4	55	992.2	13.7	3.1	2.6	5	-	-	-
6	19.2	25.5	12.5	11.2	8.9	44	996.6	13.4	0.6	2.4	4	-	-	-
7	21.9	27.7	14.9	9.8	9.5	38	998.5	15.2	0.6	2.3	3	-	-	-
8	24.2	29.4	17.6	12.8	11.8	40	997.8	14.9	0.5	1.6	4	-	-	-
9	24.6	30.3	18.4	16.7	13.0	44	997.0	13.7	3.0	2.5	4	-	-	-
10	21.8	29.2	17.9	16.6	16.5	85	995.4	3.5	6.4	1.5	3	0.1	-	-
11	22.9	29.3	15.5	14.7	16.1	62	994.1	10.6	6.0	1.9	3	0.0	-	-
12	20.3	27.0	16.7	16.7	17.5	74	993.8	2.9	5.0	2.9	6	1.3	-	-
13	20.6	25.1	15.5	14.9	15.8	66	998.2	2.3	5.5	2.1	4	-	-	-
14	23.6	29.3	18.3	18.2	18.0	63	998.7	7.5	4.6	1.9	2	-	-	-
15	24.1	28.2	20.7	19.5	17.1	58	993.3	6.8	4.8	3.9	6	-	-	-
16	20.3	26.4	17.1	15.6	14.2	60	991.7	6.7	5.3	4.5	7	-	-	-
17	18.9	24.0	16.3	15.5	14.4	67	991.7	3.2	5.1	3.3	5	0.0	-	-
18	20.3	25.3	15.2	12.4	15.9	68	991.3	9.6	5.4	2.3	3	16.8	-	-
19	17.9	22.9	13.5	13.4	15.9	90	994.9	-	7.6	2.8	4	4.9	-	-
20	15.0	19.5	14.4	14.8	16.8	99	988.9	-	8.0	5.5	7	38.4	-	-
21	17.6	22.5	14.3	14.4	17.3	87	990.0	5.8	6.1	3.3	4	-	-	-
22	19.0	23.2	15.3	14.7	15.7	72	992.3	8.0	5.9	1.8	3	-	-	-
23	20.8	26.1	14.9	14.3	15.4	65	990.7	10.2	5.5	1.9	4	-	-	-
24	19.1	27.5	16.7	16.2	16.5	74	988.1	6.1	4.8	3.1	6	8.3	-	-
25	15.1	20.4	12.3	9.7	14.0	82	992.0	4.0	6.3	1.6	3	3.0	-	-
26	13.6	19.8	10.0	9.5	12.8	83	998.5	6.1	6.1	3.5	5	4.4	-	-
27	14.0	17.4	10.6	9.9	12.5	79	997.4	0.6	6.5	4.8	7	2.3	-	-
28	19.0	24.6	14.2	13.3	15.2	71	996.7	8.3	5.5	4.1	6	-	-	-
29	20.7	27.6	14.2	12.8	13.9	60	998.1	14.4	0.1	3.0	5	-	-	-
30	20.2	26.7	13.9	12.9	15.3	67	998.7	11.3	1.9	1.9	3	-	-	-
31	19.8	25.6	13.9	11.8	15.6	70	999.8	12.0	2.9	1.3	3	-	-	-

LESZNO-STRZYŻEWICE

Dzień	Temperatura powietrza T	Max	Min	T_g	Prężność pary wodnej e	Wilgotność względna U	Ciśnienie atmosferyczne P	Usłonecznienie S	Zachmurzenie N	Wiatr v	v_{max}	Opad R_d	Śnieg s_h	s_g
1	13.3	16.0	11.3	10.2	14.3	93	1005.7	-	8.0	4.1	6	2.9	-	-
2	19.7	26.2	14.5	13.0	16.8	76	1006.4	11.0	3.6	3.8	6	-	-	-
3	19.6	25.4	12.1	8.7	15.2	69	1005.6	13.1	3.4	2.8	4	-	-	-
4	20.6	26.4	15.1	12.8	17.6	74	1000.8	10.5	4.0	1.8	3	-	-	-
5	18.3	24.8	13.2	10.4	15.5	77	1001.2	10.7	3.5	2.9	4	-	-	-
6	16.8	23.3	8.7	5.8	11.4	64	1003.8	15.9	0.9	2.4	4	-	-	-
7	15.5	24.8	7.5	4.4	12.7	63	1007.9	15.5	1.1	2.1	3	-	-	-
8	20.2	29.2	8.2	5.5	12.9	60	1007.2	15.4	0.8	0.4	1	-	-	-
9	21.9	30.2	10.4	8.1	13.9	59	1006.5	14.9	3.0	1.5	4	-	-	-
10	21.1	30.6	15.2	11.8	16.4	68	1004.7	8.0	6.9	2.1	5	0.1	-	-
11	22.1	29.4	15.2	12.7	17.6	68	1003.1	8.0	7.3	1.3	3	-	-	-
12	20.4	27.1	12.0	9.9	17.0	74	1002.5	12.4	2.5	2.5	5	-	-	-
13	20.2	29.7	12.6	10.1	16.1	70	1007.3	5.3	5.5	2.3	4	0.0	-	-
14	22.8	29.5	17.1	14.2	18.4	69	1006.0	7.6	4.8	1.1	3	-	-	-
15	22.6	29.6	15.8	12.6	17.4	66	1002.4	6.3	4.9	2.5	4	-	-	-
16	19.6	26.5	13.8	10.2	13.5	62	1000.7	7.2	4.5	3.4	6	-	-	-
17	18.4	24.5	12.3	7.9	14.0	68	1000.5	6.0	4.8	2.8	6	0.0	-	-
18	18.3	24.4	8.7	7.1	16.1	78	1000.9	1.9	5.8	1.6	5	8.5	-	-
19	17.7	22.4	16.4	15.9	19.1	95	998.9	0.0	7.8	2.0	3	32.4	-	-
20	16.2	17.8	15.2	14.9	18.0	98	997.0	-	8.0	4.0	6	10.1	-	-
21	18.1	24.4	15.2	15.3	16.2	89	997.8	4.4	6.3	4.0	6	18.3	-	-
22	18.8	24.0	12.6	10.6	17.5	84	1001.5	6.1	5.4	1.0	2	0.4	-	-
23	19.8	24.3	13.1	10.6	17.1	77	1000.2	9.7	4.8	1.6	3	-	-	-
24	19.4	29.1	14.0	11.3	17.4	79	997.1	9.2	4.5	1.9	4	0.3	-	-
25	14.4	20.2	10.9	8.7	14.5	89	1001.7	1.2	8.0	1.5	4	14.4	-	-
26	14.6	18.8	10.7	8.7	13.8	84	1007.2	5.8	6.4	4.0	9	3.7	-	-
27	15.5	18.4	9.4	7.8	13.5	88	1008.7	0.6	6.4	4.8	9	20.1	-	-
28	17.4	24.8	13.4	12.9	16.9	84	1006.7	3.2	6.4	4.6	7	0.1	-	-
29	19.6	26.6	11.2	8.4	15.0	70	1006.6	14.8	0.4	3.3	4	-	-	-
30	18.8	26.8	12.1	8.7	17.0	89	1007.4	13.8	2.8	3.0	6	-	-	-
31	19.6	28.4	13.7	10.8	17.0	77	1006.7	9.7	3.4	2.1	4	-	-	-

KALISZ

Dzień	Temperatura powietrza T	Max	Min	T_g	Prężność pary wodnej e	Wilgotność względna U	Ciśnienie atmosferyczne P	Usłonecznienie S	Zachmurzenie N	Wiatr v	v_{max}	Opad R_d	Śnieg s_h	s_g
1	13.8	16.6	11.1	10.5	14.8	93	958.1	-	7.9	2.1	3	4.7	-	-
2	20.7	25.7	15.1	14.6	16.1	68	969.9	13.9	2.8	3.4	5	-	-	-
3	20.1	26.4	13.2	12.0	14.5	65	969.0	14.9	2.1	1.1	2	-	-	-
4	19.3	26.4	14.4	10.2	15.5	71	995.2	7.1	3.8	0.6	2	0.4	-	-
5	18.7	25.3	13.1	10.0	15.7	75	995.0	10.1	3.1	1.4	2	-	-	-
6	19.2	23.7	10.0	9.3	11.7	60	999.1	15.1	1.8	1.8	3	-	-	-
7	19.5	25.9	12.2	9.1	13.8	62	1001.8	12.6	2.3	1.3	2	-	-	-
8	21.4	28.4	12.6	7.9	13.0	55	1001.7	15.1	0.8	0.5	1	-	-	-
9	22.3	29.6	12.7	9.3	13.1	53	1001.3	14.6	0.6	0.8	2	-	-	-
10	21.8	30.1	14.7	10.0	16.9	66	999.3	9.3	5.0	0.8	1	0.4	-	-
11	21.2	27.1	16.5	15.3	19.2	78	997.9	3.9	5.6	0.6	2	-	-	-
12	21.1	29.3	14.9	11.5	18.1	76	996.5	9.2	3.1	1.1	3	45.2	-	-
13	20.6	25.4	15.7	14.1	16.8	71	1001.5	6.6	4.5	1.6	3	0.1	-	-
14	22.0	27.4	16.8	14.3	16.3	71	1000.6	4.9	5.9	1.0	2	-	-	-
15	22.6	28.4	15.5	14.0	16.6	74	997.0	8.1	5.1	1.8	4	-	-	-
16	20.3	25.3	15.4	13.7	14.5	62	994.8	7.6	4.0	2.0	3	-	-	-
17	18.6	23.8	13.1	11.4	14.7	70	995.0	4.3	5.8	2.5	5	0.0	-	-
18	18.8	23.7	11.9	9.1	14.2	77	995.9	3.0	5.6	0.9	2	0.0	-	-
19	18.0	23.5	14.8	14.1	18.5	90	992.7	0.8	7.9	1.4	2	22.4	-	-
20	16.6	18.4	15.7	11.7	18.3	97	990.2	-	8.0	2.9	5	9.5	-	-
21	18.4	22.8	15.5	15.0	18.1	87	990.5	3.9	6.6	1.9	3	6.8	-	-
22	19.3	24.5	15.2	15.1	16.8	77	995.8	8.5	4.6	1.4	2	0.0	-	-
23	20.3	25.6	14.4	13.8	16.7	72	994.7	7.1	4.6	1.5	3	-	-	-
24	20.5	29.1	14.9	13.5	18.0	77	991.8	10.0	3.8	2.9	9	3.9	-	-
25	19.8	19.6	13.9	12.6	14.7	83	995.3	0.7	7.6	1.3	2	28.1	-	-
26	13.8	18.0	12.0	11.7	13.5	86	999.8	2.8	6.9	2.6	4	1.0	-	-
27	13.0	14.6	10.9	10.8	13.4	90	997.6	-	6.4	6.3	9	7.2	-	-
28	16.2	19.7	13.4	13.0	17.0	92	997.3	0.9	7.0	3.4	6	0.4	-	-
29	20.2	26.1	14.1	12.8	15.2	66	999.9	13.7	1.8	2.6	4	-	-	-
30	16.9	23.6	12.3	12.5	17.6	92	1000.8	0.5	5.8	1.9	3	4.1	-	-
31	18.8	24.6	14.9	14.4	16.0	85	1002.4	9.3	5.1	8.5	1	-	-	-

Tablica II

ŁÓDŹ – LUBLINEK

DNI	TEMPERATURA POWIETRZA				PRĘŻNOŚĆ PARY WODNEJ	WILGOTNOŚĆ WZGLĘDNA	CIŚNIENIE ATMOSFERYCZNE	USŁONECZNIENIE	ZACHMURZENIE	WIATR		OPAD	ŚNIEG	
	T	Max	Min	T_g	e	U	P	S	N	v	v_{max}	R_d	s_n	s_g
1	16.6	17.3	11.4	11.2	14.9	89	991.5	0.1	7.3	3.5	6	3.7	–	–
2	20.4	25.5	14.9	13.5	14.1	61	994.0	10.3	2.1	5.5	7	–	–	–
3	19.9	25.3	12.8	9.3	14.8	66	993.2	12.1	2.0	2.0	5	–	–	–
4	19.6	25.2	12.2	8.2	14.3	66	990.0	10.1	2.6	1.4	3	–	–	–
5	19.6	25.4	11.5	7.5	14.5	66	989.3	12.4	2.0	1.9	4	–	–	–
6	18.6	24.7	10.4	9.6	13.1	64	993.0	13.7	1.6	2.9	4	–	–	–
7	20.1	26.1	11.7	7.0	11.2	50	996.5	11.1	2.4	1.6	3	–	–	–
8	21.2	28.0	10.2	5.3	10.9	48	996.5	13.2	0.9	1.1	3	–	–	–
9	22.1	30.0	11.4	6.6	12.1	49	996.1	13.5	1.4	1.1	3	–	–	–
10	23.2	30.1	14.0	9.7	14.1	55	994.3	10.9	4.4	1.0	2	–	–	–
11	20.9	25.6	15.6	11.7	17.3	72	993.0	2.0	7.0	0.6	1	–	–	–
12	21.5	29.0	14.3	10.8	16.8	69	991.1	8.6	3.9	2.4	6	15.8	–	–
13	20.4	26.0	14.7	14.3	16.1	70	995.3	7.5	4.8	2.9	7	0.1	–	–
14	22.2	27.7	16.5	12.6	16.4	64	995.5	5.8	5.6	1.3	2	0.0	–	–
15	23.9	30.6	16.1	13.7	18.5	65	991.8	8.8	3.6	3.0	6	0.2	–	–
16	21.0	26.1	15.8	12.7	15.2	64	989.3	10.5	4.5	2.9	6	–	–	–
17	18.2	23.7	13.8	8.2	13.1	64	989.5	5.8	4.6	4.3	7	–	–	–
18	19.8	26.3	11.9	8.8	14.3	65	990.9	6.5	5.0	1.1	4	–	–	–
19	18.7	26.0	15.3	13.8	17.6	83	987.3	1.2	7.0	2.4	5	44.1	–	–
20	16.2	17.5	15.1	15.5	17.4	95	985.0	–	8.0	3.9	6	1.9	–	–
21	17.6	21.2	14.9	14.7	17.3	87	984.8	3.9	6.4	2.3	4	0.4	–	–
22	19.1	25.0	12.8	10.9	16.3	76	986.1	11.2	3.6	2.0	5	–	–	–
23	20.7	26.8	13.9	10.5	16.6	71	989.7	8.4	3.5	1.5	4	–	–	–
24	21.6	28.8	15.9	13.4	17.2	70	986.8	11.6	3.3	4.0	7	5.7	–	–
25	15.1	19.5	14.0	13.6	14.7	86	984.7	–	7.9	1.8	4	17.1	–	–
26	14.0	18.7	11.8	11.6	13.1	82	993.1	2.3	7.0	5.0	7	1.5	–	–
27	12.3	15.1	10.9	9.8	13.1	91	990.4	0.0	7.0	8.4	9	14.3	–	–
28	16.6	20.4	12.5	12.3	15.8	84	990.4	4.4	6.9	5.4	8	–	–	–
29	19.9	25.5	13.2	11.4	15.6	69	993.1	13.9	1.9	4.6	7	–	–	–
30	15.5	23.0	11.1	8.5	16.7	94	994.7	0.0	4.9	1.9	4	4.1	–	–
31	18.4	24.3	13.3	12.0	16.8	82	996.6	8.0	4.0	1.0	3	–	–	–

WŁODAWA

Lipiec 1975

DNI	TEMPERATURA POWIETRZA				PRĘŻNOŚĆ PARY WODNEJ	WILGOTNOŚĆ WZGLĘDNA	CIŚNIENIE ATMOSFERYCZNE	USŁONECZNIENIE	ZACHMURZENIE	WIATR		OPAD	ŚNIEG	
	T	Max	Min	T_g	e	U	P	S	N	v	v_{max}	R_d	s_n	s_g
1	17.1	23.9	10.0	9.4	15.8	82	991.3	6.2	6.0	2.1	4	–	–	–
2	19.7	25.0	13.0	12.0	13.8	63	994.2	13.2	2.1	2.9	5	–	–	–
3	19.0	25.4	13.6	12.3	15.8	74	993.1	7.2	5.0	1.1	2	–	–	–
4	19.2	24.8	13.4	12.6	15.6	72	989.5	12.0	2.5	2.1	6	–	–	–
5	19.5	25.7	13.2	11.8	15.9	72	988.9	13.6	2.5	2.4	4	–	–	–
6	18.4	24.4	12.7	11.5	13.6	67	992.9	13.3	3.6	2.3	5	–	–	–
7	18.9	25.1	11.6	10.3	13.6	65	997.5	11.6	3.8	1.3	3	–	–	–
8	19.9	25.6	11.2	9.2	14.5	65	997.5	13.2	4.3	1.1	2	–	–	–
9	20.9	27.3	12.6	11.7	15.3	64	997.8	15.6	1.6	1.0	1	–	–	–
10	21.5	29.2	11.9	11.0	16.0	66	996.7	10.5	3.0	0.5	1	0.0	–	–
11	22.0	28.4	15.2	13.6	18.1	71	995.7	10.4	5.0	2.0	4	–	–	–
12	20.5	25.6	15.7	15.4	17.0	71	994.1	5.7	5.8	1.5	4	–	–	–
13	20.7	26.9	15.0	13.2	18.6	79	995.3	8.4	5.1	1.8	3	0.8	–	–
14	21.3	26.9	14.7	13.7	17.3	71	997.0	10.9	4.3	1.9	4	–	–	–
15	23.2	30.3	16.6	17.4	18.9	70	994.1	11.2	7.1	1.6	5	–	–	–
16	21.7	28.4	17.2	15.5	17.7	72	990.0	10.2	5.4	2.4	6	2.0	–	–
17	18.6	24.6	14.9	13.8	14.4	68	990.1	8.5	6.3	3.8	6	–	–	–
18	19.7	25.6	11.0	10.0	14.5	66	993.1	8.4	4.9	0.6	1	0.9	–	–
19	21.3	25.6	16.0	16.4	18.3	74	990.0	7.8	6.3	3.9	6	1.0	–	–
20	17.3	23.0	14.8	15.5	18.6	94	986.3	1.1	6.3	1.5	3	1.5	–	–
21	16.7	21.4	12.6	11.6	16.0	85	985.8	4.9	4.5	1.1	2	0.0	–	–
22	17.6	24.6	13.8	13.2	17.0	86	988.5	3.7	5.6	1.9	3	0.2	–	–
23	20.8	27.4	12.9	10.1	16.1	69	991.7	11.8	4.6	0.8	2	–	–	–
24	22.2	29.3	15.7	14.5	17.6	68	990.0	11.1	4.9	1.5	3	0.0	–	–
25	17.9	24.9	15.2	15.3	17.9	88	987.8	–	6.9	2.1	4	18.0	–	–
26	11.8	15.2	10.8	10.8	13.1	95	991.3	0.4	7.8	5.0	7	5.7	–	–
27	11.8	12.9	10.4	9.8	13.2	95	989.6	–	7.6	6.6	8	26.2	–	–
28	14.1	16.8	11.8	10.4	14.9	92	987.7	0.3	7.9	3.1	5	17.0	–	–
29	15.1	16.4	13.5	13.3	16.7	97	991.0	–	7.9	1.6	6	12.3	–	–
30	17.3	23.6	11.3	10.8	16.1	83	995.0	8.8	5.9	0.8	2	–	–	–
31	19.6	25.9	13.8	12.6	16.7	75	995.7	12.3	2.8	2.1	4	–	–	–

SULEJÓW

DNI	TEMPERATURA POWIETRZA				PRĘŻNOŚĆ PARY WODNEJ	WILGOTNOŚĆ WZGLĘDNA	CIŚNIENIE ATMOSFERYCZNE	USŁONECZNIENIE	ZACHMURZENIE	WIATR		OPAD	ŚNIEG	
	T	Max	Min	T_g	e	U	P	S	N	v	v_{max}	R_d	s_n	s_g
1	14.7	17.2	12.5	12.1	15.3	91	990.6	–	7.1	3.8	5	2.9	–	–
2	19.6	24.9	14.1	13.3	14.6	67	993.3	15.1	2.1	3.9	8	–	–	–
3	19.2	25.3	12.9	10.4	15.3	71	992.8	11.1	3.8	1.9	3	–	–	–
4	19.4	25.3	12.0	10.5	14.8	68	989.6	11.2	3.5	0.8	2	0.0	–	–
5	19.2	25.6	10.4	9.8	14.2	68	989.0	12.5	2.4	1.9	4	–	–	–
6	18.6	24.8	13.8	12.9	15.3	73	992.4	12.5	3.8	2.6	5	1.6	–	–
7	19.0	25.4	14.7	14.3	13.8	65	994.5	8.7	3.9	1.5	3	–	–	–
8	19.4	27.6	9.0	7.1	11.5	57	996.4	14.8	1.6	1.1	2	–	–	–
9	21.0	28.3	11.2	9.0	14.7	63	996.3	12.8	1.5	1.3	2	–	–	–
10	21.6	29.1	11.5	9.8	15.3	63	994.5	8.1	4.9	1.4	4	–	–	–
11	20.1	26.3	16.2	14.3	18.2	79	993.1	1.0	6.9	1.3	2	0.2	–	–
12	21.4	29.7	15.5	11.8	16.6	70	991.0	9.7	3.1	1.5	5	2.3	–	–
13	20.5	25.9	15.2	14.2	17.2	74	995.4	4.2	6.1	2.3	5	0.0	–	–
14	20.8	27.8	13.9	12.8	17.7	74	995.7	9.8	4.5	1.6	3	0.0	–	–
15	22.9	30.6	15.1	13.8	18.9	71	992.2	7.4	5.0	4.3	9	0.5	–	–
16	21.1	27.2	16.9	16.0	16.4	68	989.4	9.9	4.6	2.6	5	–	–	–
17	17.4	23.8	11.6	10.2	14.4	74	989.7	3.5	6.1	4.0	8	0.0	–	–
18	18.1	25.5	10.6	9.3	13.4	77	991.1	5.2	5.0	1.5	5	0.0	–	–
19	18.3	26.3	12.4	10.8	13.7	86	987.8	2.3	6.4	1.9	5	47.2	–	–
20	16.2	18.7	15.5	14.3	17.4	95	985.2	0.1	7.8	3.1	5	1.0	–	–
21	17.7	21.1	15.0	15.1	17.1	86	986.3	2.9	6.3	1.9	3	0.4	–	–
22	17.5	23.1	13.2	12.3	17.1	86	989.1	5.1	6.4	2.4	4	1.6	–	–
23	19.6	26.2	13.0	12.1	17.1	77	990.0	5.9	4.0	1.4	3	–	–	–
24	21.2	27.7	15.4	14.3	17.4	73	987.1	11.2	3.3	3.8	8	4.9	–	–
25	14.5	21.4	12.9	14.9	15.4	94	989.6	–	8.0	2.4	5	15.2	–	–
26	14.1	18.7	11.6	11.6	13.3	84	993.1	2.5	6.6	5.0	7	0.1	–	–
27	12.4	14.5	10.8	10.2	13.1	91	990.8	0.3	6.9	8.3	10	12.9	–	–
28	14.2	20.4	12.6	12.7	15.6	86	990.1	1.9	6.0	4.4	8	–	–	–
29	19.5	25.1	14.0	13.1	16.1	73	992.8	14.2	2.6	3.9	10	–	–	–
30	15.7	21.4	10.8	9.6	16.0	90	994.5	0.5	6.5	1.8	4	0.4	–	–
31	17.7	23.6	12.0	11.6	17.3	86	996.4	4.8	5.1	1.5	4	0.0	–	–

LUBLIN – RADAWIEC

DNI	TEMPERATURA POWIETRZA				PRĘŻNOŚĆ PARY WODNEJ	WILGOTNOŚĆ WZGLĘDNA	CIŚNIENIE ATMOSFERYCZNE	USŁONECZNIENIE	ZACHMURZENIE	WIATR		OPAD	ŚNIEG	
	T	Max	Min	T_g	e	U	P	S	N	v	v_{max}	R_d	s_n	s_g
1	15.8	21.9	10.9	9.2	15.6	87	983.4	.	6.1	3.1	6	–	–	–
2	15.8	24.2	12.6	10.7	14.3	68	984.3	.	3.6	4.3	6	–	–	–
3	19.1	24.5	13.9	11.3	15.9	74	985.8	.	4.9	2.0	3	–	–	–
4	18.5	24.2	12.3	9.9	16.5	79	982.8	.	5.3	2.4	5	0.0	–	–
5	18.6	24.2	11.7	8.7	15.5	75	982.2	.	3.0	2.1	3	–	–	–
6	18.2	23.2	12.6	9.8	13.9	69	986.0	.	3.6	2.8	5	–	–	–
7	18.3	24.0	10.4	7.5	13.5	65	990.1	.	3.0	1.9	4	0.0	–	–
8	19.3	24.6	12.6	8.8	13.8	68	990.5	.	3.5	1.4	3	–	–	–
9	20.4	27.2	11.3	7.1	14.8	65	990.7	.	2.5	1.0	2	–	–	–
10	21.4	27.9	13.5	8.9	15.7	65	989.2	.	3.8	0.5	1	–	–	–
11	20.8	27.2	14.7	10.2	18.1	75	987.8	.	5.9	1.8	4	1.5	–	–
12	19.5	25.6	14.0	13.8	14.0	65	989.9	.	4.6	1.8	3	–	–	–
13	19.7	25.8	14.0	11.8	14.5	62	988.5	.	4.8	1.9	4	0.0	–	–
14	20.7	25.8	14.0	9.4	17.2	72	990.0	.	3.4	1.9	4	–	–	–
15	22.4	28.8	15.6	11.6	19.2	73	986.9	.	3.4	2.1	4	5.8	–	–
16	20.2	26.1	15.6	13.4	17.6	77	983.1	.	5.3	2.4	6	0.6	–	–
17	18.0	23.0	14.2	12.4	15.1	75	983.4	.	5.0	3.4	6	6.0	–	–
18	18.9	24.9	11.2	8.4	14.0	75	985.7	.	4.8	0.8	2	–	–	–
19	20.6	26.0	14.6	11.8	14.2	65	981.5	.	5.9	2.4	5	0.1	–	–
20	17.1	22.6	16.2	14.3	17.8	91	979.2	.	4.0	2.8	6	8.2	–	–
21	16.0	19.3	11.2	8.4	16.1	88	978.3	.	3.0	1.5	2	0.5	–	–
22	17.2	24.3	13.6	12.2	17.1	88	981.3	.	4.1	2.9	4	0.4	–	–
23	19.7	25.3	12.8	9.1	16.4	76	984.6	.	3.3	1.9	3	–	–	–
24	21.6	28.0	14.5	12.3	17.7	71	981.0	.	4.1	1.9	3	0.9	–	–
25	19.2	23.5	17.2	16.4	16.5	95	981.7	.	8.0	4.3	6	16.1	–	–
26	12.8	15.4	10.7	10.0	13.3	93	985.3	.	6.9	3.8	5	5.2	–	–
27	11.8	14.2	10.0	9.2	12.5	91	983.3	.	7.1	5.9	8	23.3	–	–
28	14.1	16.0	10.9	10.5	14.8	92	981.4	.	8.0	4.4	7	8.6	–	–
29	16.2	21.0	14.5	13.1	17.7	98	984.5	.	7.8	4.8	7	38.7	–	–
30	17.3	22.3	14.7	14.2	18.4	96	987.4	.	8.5	1.8	3	–	–	–
31	18.3	24.7	12.0	10.3	17.0	82	988.0	.	3.1	3.3	5	0.0	–	–

Tablica II

LEGNICA

DNI	TEMPERATURA POWIETRZA				PREŻNOŚĆ PARY WODNEJ	WILGOTNOŚĆ WZGLĘDNA	CIŚNIENIE ATMOSFERYCZNE	USŁONECZNIENIE	ZACHMURZENIE	WIATR		OPAD	ŚNIEG	
	T	Max	Min	T_g	e	U	P	S	N	v	v_{max}	R_d	s_h	s_g
1	13.0	15.4	11.5	10.9	14.0	94	1002.1	.	8.0	4.8	6	13.5	-	-
2	20.1	25.4	13.5	13.3	16.6	80	1002.4	.	4.4	4.5	6	-	-	-
3	19.6	25.4	12.0	10.1	16.2	74	1002.0	.	2.9	2.8	4	-	-	-
4	20.0	26.3	14.1	12.6	17.1	75	997.4	.	4.0	1.6	3	-	-	-
5	19.4	25.1	12.9	11.4	16.4	79	997.2	.	1.5	2.5	4	-	-	-
6	17.7	24.1	12.3	9.8	13.0	68	1001.9	.	0.8	2.4	4	-	-	-
7	17.8	26.1	7.2	5.6	13.2	68	1004.3	.	0.8	2.5	4	-	-	-
8	19.8	27.6	10.0	8.5	15.0	68	1003.9	.	0.4	2.0	4	-	-	-
9	21.1	28.6	11.6	9.5	16.1	69	1003.0	.	2.3	3.0	5	-	-	-
10	20.7	27.6	14.6	13.0	18.6	77	1001.2	.	6.9	2.0	3	0.0	-	-
11	21.3	28.8	14.3	12.9	16.0	73	1000.0	.	6.0	2.9	5	-	-	-
12	20.7	26.0	13.9	12.0	17.7	73	999.6	.	3.9	4.1	6	-	-	-
13	20.9	27.1	14.9	13.1	16.6	70	1004.5	.	4.8	3.8	5	-	-	-
14	23.5	30.2	17.8	16.6	18.7	67	1002.9	.	3.4	2.5	5	0.0	-	-
15	22.9	29.4	16.6	13.6	19.5	72	999.6	.	4.8	4.5	8	-	-	-
16	20.4	26.5	15.1	13.5	16.1	68	998.0	.	5.0	4.4	6	0.0	-	-
17	19.4	25.1	16.0	14.1	16.5	74	998.0	.	5.1	4.0	7	-	-	-
18	18.3	25.6	11.3	9.8	17.7	84	997.1	.	5.5	2.8	5	5.5	-	-
19	17.7	21.5	16.0	15.1	18.6	92	996.0	.	7.8	4.0	7	6.9	-	-
20	15.6	17.5	14.9	14.6	16.8	95	995.2	.	8.0	6.9	9	36.0	-	-
21	16.6	21.5	13.7	13.6	16.9	91	995.3	.	5.9	6.1	8	1.9	-	-
22	19.4	24.9	14.1	12.6	17.0	77	998.3	.	6.1	3.0	6	0.0	-	-
23	19.9	25.9	12.5	11.1	17.1	76	996.9	.	3.1	1.5	3	-	-	-
24	19.6	30.1	13.9	11.9	17.8	81	994.2	.	4.4	2.4	6	6.3	-	-
25	14.6	20.0	12.6	11.3	14.5	88	998.1	.	7.5	2.3	5	3.7	-	-
26	13.8	16.1	11.4	10.9	13.4	85	1004.7	.	7.0	5.0	6	3.0	-	-
27	14.9	18.5	11.6	10.4	12.6	76	1003.9	.	6.1	6.5	8	6.8	-	-
28	17.4	23.2	13.9	13.5	16.0	81	1002.4	.	6.1	6.9	9	0.1	-	-
29	20.6	27.0	14.4	12.6	16.9	71	1003.9	.	0.4	3.9	5	-	-	-
30	19.1	26.5	12.5	10.3	17.9	81	1004.2	.	2.0	3.6	5	-	-	-
31	18.9	25.9	13.7	11.8	17.5	82	1005.4	.	2.8	3.4	5	-	-	-

WIELUŃ

Lipiec 1975

DNI	TEMPERATURA POWIETRZA				PREŻNOŚĆ PARY WODNEJ	WILGOTNOŚĆ WZGLĘDNA	CIŚNIENIE ATMOSFERYCZNE	USŁONECZNIENIE	ZACHMURZENIE	WIATR		OPAD	ŚNIEG	
	T	Max	Min	T_g	e	U	P	S	N	v	v_{max}	R_d	s_h	s_g
1	13.6	15.1	12.0	11.4	14.5	93	990.4	-	8.0	2.9	5	15.2	-	-
2	19.2	24.8	13.8	12.7	16.0	74	992.6	14.6	2.3	2.6	5	-	-	-
3	19.3	25.5	12.1	8.9	16.6	76	992.3	14.3	1.5	1.6	3	-	-	-
4	19.3	25.4	12.6	10.1	17.0	77	988.9	5.6	4.9	0.9	1	-	-	-
5	19.8	25.5	13.0	10.3	17.1	76	988.0	12.7	2.3	1.0	2	-	-	-
6	16.2	23.5	12.7	10.8	13.6	68	992.2	14.5	1.4	1.3	3	-	-	-
7	15.6	25.0	10.6	8.9	14.6	70	995.2	13.4	1.4	1.3	3	-	-	-
8	19.9	26.8	12.2	9.2	14.5	65	995.5	14.1	0.6	0.8	1	-	-	-
9	21.2	28.1	11.7	8.8	15.2	63	995.0	13.6	0.6	0.9	2	-	-	-
10	21.8	28.9	12.8	10.3	17.4	68	993.4	9.8	5.9	1.0	1	-	-	-
11	20.4	25.6	16.3	15.3	18.9	80	991.9	2.5	7.3	0.9	1	0.0	-	-
12	22.1	28.9	14.8	12.1	18.3	72	990.2	9.8	4.1	1.1	2	-	-	-
13	20.5	25.7	15.1	13.4	17.3	74	993.1	4.9	4.9	1.3	2	-	-	-
14	22.3	28.5	16.3	13.2	17.8	68	994.7	7.7	4.5	1.0	1	-	-	-
15	21.7	30.1	16.0	13.7	19.5	68	991.3	9.5	4.5	1.9	4	-	-	-
16	21.0	26.1	16.6	14.1	15.1	62	988.8	9.2	4.4	1.8	3	-	-	-
17	18.1	23.8	13.0	10.1	14.2	69	989.1	3.9	4.6	1.8	3	0.0	-	-
18	18.7	24.9	12.3	9.3	16.2	76	989.6	5.6	5.8	0.9	1	0.0	-	-
19	17.9	23.2	14.7	13.0	18.6	91	986.2	1.2	7.3	1.4	3	44.0	-	-
20	15.6	18.5	15.1	14.7	17.0	96	984.7	-	8.0	1.4	2	3.9	-	-
21	16.9	20.6	14.8	14.5	18.1	94	983.9	0.7	6.0	1.1	2	1.3	-	-
22	18.6	24.5	14.3	12.8	17.6	83	989.0	8.1	4.9	1.1	2	0.7	-	-
23	20.4	25.9	13.8	12.0	17.4	74	988.8	10.9	3.8	0.8	1	-	-	-
24	21.0	27.9	16.0	14.2	18.4	76	985.9	10.3	3.3	1.8	4	9.8	-	-
25	15.0	18.3	13.6	13.0	14.8	86	989.2	0.7	7.9	1.4	3	11.5	-	-
26	13.6	18.9	11.3	11.0	13.4	87	993.7	3.1	6.9	2.1	4	2.0	-	-
27	12.6	14.7	10.0	9.0	13.0	89	992.0	1.1	6.5	3.9	6	7.0	-	-
28	15.6	17.8	12.4	11.8	16.6	93	990.7	11.1	6.9	2.0	5	0.5	-	-
29	19.8	26.2	12.7	11.3	16.4	73	993.2	12.9	2.3	1.9	4	-	-	-
30	16.7	21.9	12.8	10.9	17.1	90	994.3	0.9	5.5	1.4	4	0.3	-	-
31	19.5	24.3	15.9	14.4	17.9	81	995.9	7.6	4.4	0.8	1	-	-	-

ZGORZELEC

DNI	TEMPERATURA POWIETRZA				PREŻNOŚĆ PARY WODNEJ	WILGOTNOŚĆ WZGLĘDNA	CIŚNIENIE ATMOSFERYCZNE	USŁONECZNIENIE	ZACHMURZENIE	WIATR		OPAD	ŚNIEG	
	T	Max	Min	T_g	e	U	P	S	N	v	v_{max}	R_d	s_h	s_g
1	12.2	14.1	10.4	10.0	13.1	.	994.3	0.1	.	.	.	27.4	-	-
2	18.3	24.5	13.0	12.3	17.1	.	994.5	7.1	.	.	.	-	-	-
3	19.4	25.4	11.8	10.3	16.2	.	993.3	8.2	.	.	.	-	-	-
4	19.7	25.9	11.9	11.0	16.5	.	988.7	11.2	.	.	.	-	-	-
5	19.0	24.4	14.3	12.2	17.1	.	988.5	8.3	.	.	.	-	-	-
6	17.8	24.1	10.9	9.0	13.5	.	992.7	13.3	.	.	.	-	-	-
7	17.7	24.5	7.4	4.5	13.0	.	995.7	14.0	.	.	.	-	-	-
8	19.9	26.9	10.3	7.3	15.3	.	994.8	13.7	.	.	.	-	-	-
9	21.2	28.7	12.0	9.2	16.6	.	993.6	11.7	.	.	.	-	-	-
10	20.2	25.2	14.5	14.6	18.9	.	992.6	4.6	.	.	.	0.4	-	-
11	20.4	27.3	15.5	13.8	18.0	.	991.3	4.1	.	.	.	-	-	-
12	19.1	23.2	14.4	12.8	18.9	.	991.2	3.6	.	.	.	-	-	-
13	20.2	25.5	14.0	12.1	18.7	.	995.7	5.7	.	.	.	-	-	-
14	22.4	28.7	15.8	14.1	17.8	.	994.2	8.5	.	.	.	0.1	-	-
15	22.2	29.1	14.1	14.2	17.1	.	991.1	8.0	.	.	.	-	-	-
16	19.3	23.9	15.5	12.2	13.5	.	989.7	6.6	.	.	.	0.1	-	-
17	18.6	23.7	15.6	14.1	15.1	.	989.6	5.0	.	.	.	-	-	-
18	18.1	25.4	11.1	9.2	18.0	.	987.7	3.4	.	.	.	9.9	-	-
19	17.8	22.7	15.0	12.7	17.5	.	987.5	-	.	.	.	2.7	-	-
20	14.7	18.7	4.3	13.9	15.7	.	988.2	-	.	.	.	10.2	-	-
21	15.9	19.2	13.9	13.2	16.6	.	988.3	1.1	.	.	.	3.4	-	-
22	17.3	21.7	13.8	12.4	17.3	.	989.6	7.9	.	.	.	1.5	-	-
23	19.2	24.8	12.3	10.7	16.1	.	988.1	11.3	.	.	.	-	-	-
24	18.8	26.5	15.3	12.7	17.1	.	985.2	6.8	.	.	.	5.0	-	-
25	14.8	17.7	12.5	10.8	15.9	.	989.1	0.7	.	.	.	0.9	-	-
26	13.6	18.6	11.7	10.0	12.8	.	996.3	3.6	.	.	.	4.2	-	-
27	15.3	19.2	11.9	9.2	17.1	.	996.3	3.0	.	.	.	0.2	-	-
28	17.3	21.8	14.0	13.1	15.4	.	995.1	6.4	.	.	.	0.0	-	-
29	19.0	26.1	12.0	10.3	16.1	.	993.7	12.3	.	.	.	-	-	-
30	19.0	26.1	9.4	10.6	15.7	.	995.6	10.8	.	.	.	-	-	-
31	19.1	25.9	10.4	8.7	14.8	.	996.9	10.9	.	.	.	-	-	-

WROCŁAW – STRACHOWICE

DNI	TEMPERATURA POWIETRZA				PREŻNOŚĆ PARY WODNEJ	WILGOTNOŚĆ WZGLĘDNA	CIŚNIENIE ATMOSFERYCZNE	USŁONECZNIENIE	ZACHMURZENIE	WIATR		OPAD	ŚNIEG	
	T	Max	Min	T_g	e	U	P	S	N	v	v_{max}	R_d	s_h	s_g
1	13.1	16.0	11.2	11.1	14.2	94	1001.4	-	8.0	4.3	5	13.9	-	-
2	20.4	25.5	13.6	13.6	16.8	73	1002.2	14.1	3.5	3.0	5	-	-	-
3	19.8	25.8	12.9	10.2	16.1	73	1001.9	13.6	2.3	1.9	3	-	-	-
4	19.9	26.5	12.9	10.3	16.6	74	997.6	10.3	2.8	1.0	2	-	-	-
5	20.1	24.9	13.2	10.4	16.6	73	997.3	13.4	1.4	1.6	3	-	-	-
6	18.3	23.6	12.1	9.3	13.0	65	1001.5	15.5	2.0	2.0	4	-	-	-
7	18.3	24.2	8.2	5.8	13.9	69	1004.3	14.4	2.1	0.6	2	-	-	-
8	19.7	26.9	10.6	8.3	15.8	72	1004.1	13.8	0.5	0.6	3	-	-	-
9	20.8	27.8	11.6	8.1	16.5	71	1003.5	13.5	1.5	1.8	4	-	-	-
10	20.9	27.7	14.0	11.7	20.7	84	1001.9	5.3	5.9	2.4	8	31.5	-	-
11	20.8	26.8	16.7	16.5	19.6	82	1000.6	5.7	5.8	0.6	1	0.0	-	-
12	20.1	26.4	13.6	11.2	18.9	82	999.6	11.4	3.9	2.6	6	-	-	-
13	19.7	25.9	15.4	14.3	17.8	78	1004.5	4.9	4.8	2.6	4	-	-	-
14	22.5	27.9	17.3	14.6	19.3	73	1003.5	8.7	4.4	1.3	3	-	-	-
15	22.1	28.5	14.1	11.5	20.0	76	1000.0	7.8	3.5	2.8	6	0.0	-	-
16	19.1	25.0	13.5	9.7	15.1	70	998.3	7.1	3.4	2.1	4	-	-	-
17	18.6	24.0	14.1	11.7	15.7	75	998.4	7.2	4.9	2.9	5	0.0	-	-
18	18.4	24.3	12.1	8.8	18.1	85	997.9	3.9	3.6	2.3	6	7.4	-	-
19	17.6	21.2	16.4	14.8	14.7	95	996.0	0.3	7.6	3.1	6	10.5	-	-
20	15.4	17.0	14.7	14.9	17.0	98	995.1	-	8.0	7.9	9	39.4	-	-
21	16.4	21.4	13.8	13.6	17.6	95	996.7	2.4	7.3	6.0	9	10.9	-	-
22	15.8	24.6	13.9	13.3	17.2	81	998.6	10.8	4.6	2.4	4	-	-	-
23	19.9	25.6	13.1	10.6	17.3	77	997.5	11.8	2.5	1.4	4	-	-	-
24	19.5	26.4	13.0	12.0	18.6	84	994.8	9.4	3.4	2.9	7	6.1	-	-
25	14.7	20.0	12.6	11.7	14.8	90	998.6	0.8	7.6	1.5	4	9.5	-	-
26	14.0	18.2	11.0	10.8	13.9	88	1004.4	5.8	6.4	5.0	7	1.6	-	-
27	14.0	17.6	10.6	9.8	13.2	83	1003.5	2.0	6.3	6.9	9	15.7	-	-
28	16.5	21.1	13.3	13.0	17.0	91	1001.7	-	7.5	6.4	8	3.4	-	-
29	19.3	25.8	12.8	12.0	16.2	75	1003.6	14.4	0.8	4.4	8	-	-	-
30	18.8	25.2	11.3	8.5	18.4	78	1004.0	12.7	2.0	2.8	5	0.0	-	-
31	18.5	23.9	13.4	10.8	17.8	85	1005.4	6.8	4.3	1.3	2	-	-	-

Tablica II

JELENIA GÓRA

Lipiec 1975

Dni	Temperatura powietrza: T	Max	Min	T_g	Prężność pary wodnej: e	Wilgotność względna: U	Ciśnienie atmosferyczne: P	Usłonecznienie: S	Zachmurzenie: N	Wiatr: v	v_{max}	Opad: R_d	Śnieg: s_n	s_g
1	11.2	13.1	9.9	9.3	12.5	94	975.9	–	8.0	3.4	5	34.3	–	–
2	18.8	23.5	11.9	11.9	15.6	78	976.8	8.4	6.4	2.3	7	–	–	–
3	17.7	24.4	9.4	7.5	13.8	72	976.5	13.6	3.3	1.8	3	–	–	–
4	19.3	25.8	12.8	10.3	14.4	68	972.1	10.1	5.4	1.0	3	–	–	–
5	17.9	24.4	10.6	8.4	14.2	73	971.7	12.5	2.9	1.6	3	–	–	–
6	16.4	22.5	9.5	6.9	12.5	70	975.8	13.5	1.3	2.0	5	–	–	–
7	16.0	24.0	9.9	2.0	11.3	67	978.8	13.4	1.6	1.1	4	–	–	–
8	18.0	26.2	7.0	4.5	13.7	69	978.1	13.8	0.5	1.4	4	–	–	–
9	19.4	27.3	10.0	6.8	13.5	66	977.1	12.7	2.8	1.8	6	–	–	–
10	17.8	26.2	12.4	9.8	17.2	86	976.0	4.1	5.9	1.0	5	1.4	–	–
11	17.9	24.5	10.9	10.1	16.4	82	973.0	4.1	4.5	0.8	3	–	–	–
12	17.0	22.4	10.3	8.3	16.2	84	974.5	4.4	4.8	1.1	4	1.5	–	–
13	17.8	23.7	11.0	9.8	15.6	78	979.0	3.1	5.1	1.6	5	–	–	–
14	20.8	27.7	14.8	12.8	16.5	71	977.7	8.9	4.3	1.3	4	1.1	–	–
15	19.7	27.1	12.6	10.3	16.4	74	974.7	7.4	5.0	3.4	7	0.7	–	–
16	16.9	23.9	10.6	8.5	13.4	72	973.1	6.0	4.3	2.1	6	0.2	–	–
17	16.7	22.1	11.5	9.3	14.0	76	972.6	5.1	4.9	2.1	5	0.2	–	–
18	16.4	25.0	9.1	7.1	16.0	87	971.3	2.9	5.1	1.3	3	7.9	–	–
19	18.4	27.5	13.8	11.6	17.5	93	970.7	–	7.5	2.0	4	2.2	–	–
20	14.5	16.6	13.7	13.2	15.2	91	970.7	–	7.9	7.3	9	24.9	–	–
21	14.6	17.9	13.0	12.4	15.3	93	970.7	1.0	7.3	6.1	9	7.4	–	–
22	15.6	22.0	10.6	8.5	14.9	86	973.2	6.3	5.9	1.0	3	16.6	–	–
23	18.1	24.5	10.9	10.4	15.8	79	971.8	9.8	3.3	1.3	4	–	–	–
24	17.5	26.7	10.2	8.3	16.2	83	969.2	7.4	5.4	1.4	4	4.6	–	–
25	13.7	18.8	10.7	8.9	13.6	88	972.4	1.2	7.4	0.6	2	2.7	–	–
26	12.5	16.9	10.7	9.6	12.2	84	978.8	3.6	6.9	3.5	7	12.5	–	–
27	13.8	17.2	10.0	6.4	11.5	74	978.6	2.4	7.1	5.3	9	7.7	–	–
28	15.6	20.4	12.4	12.6	14.5	83	977.4	1.9	6.4	5.4	8	0.1	–	–
29	17.8	24.6	9.6	7.5	14.5	77	976.7	11.7	1.5	2.0	5	–	–	–
30	16.7	24.5	8.1	5.9	14.5	78	976.8	11.6	1.8	2.0	5	3.2	–	–
31	16.7	23.5	10.1	8.3	15.4	83	979.8	8.6	5.1	1.0	3	0.2	–	–

KIELCE

Dni	Temperatura powietrza: T	Max	Min	T_g	Prężność pary wodnej: e	Wilgotność względna: U	Ciśnienie atmosferyczne: P	Usłonecznienie: S	Zachmurzenie: N	Wiatr: v	v_{max}	Opad: R_d	Śnieg: s_n	s_g
1	14.2	17.4	11.7	9.8	14.8	91	981.2	–	6.5	4.8	7	10.4	–	–
2	18.9	23.9	14.1	12.1	13.2	63	984.4	13.4	2.6	5.6	7	–	–	–
3	19.5	24.8	13.5	10.3	14.0	64	984.4	10.3	3.8	1.9	6	–	–	–
4	19.1	23.4	12.2	9.3	14.3	69	981.6	9.5	4.3	2.3	5	–	–	–
5	19.3	25.0	13.1	11.6	14.3	67	980.9	12.3	2.5	1.6	4	–	–	–
6	16.6	22.4	13.1	10.0	15.4	82	984.4	6.7	4.6	0.9	2	19.1	–	–
7	18.0	24.4	10.1	8.2	10.9	58	988.4	13.6	2.8	2.1	5	–	–	–
8	18.1	25.2	10.2	8.6	13.7	70	988.8	9.8	3.3	0.4	2	–	–	–
9	18.6	26.8	9.2	8.0	13.7	68	988.9	13.3	1.3	1.1	3	–	–	–
10	20.1	27.4	10.8	9.3	15.4	68	987.2	12.2	3.8	1.3	3	1.6	–	–
11	20.2	26.4	15.2	13.5	17.7	76	985.7	3.7	5.0	1.1	3	–	–	–
12	20.1	26.7	12.7	11.2	18.4	79	983.5	9.8	2.8	0.9	2	6.0	–	–
13	19.6	24.4	15.3	14.5	17.7	79	987.5	6.7	5.1	2.4	6	–	–	–
14	19.2	24.7	11.3	10.1	17.8	81	988.6	1.9	3.8	0.8	4	–	–	–
15	21.7	28.6	12.7	11.6	19.3	77	985.3	9.7	2.5	2.9	8	0.0	–	–
16	20.2	26.2	15.7	14.6	17.7	76	982.0	8.2	5.3	1.8	4	0.0	–	–
17	17.7	22.7	11.5	9.6	14.2	72	982.5	6.4	4.0	2.8	5	0.1	–	–
18	17.3	24.2	9.2	8.0	15.8	81	983.7	5.2	3.8	1.8	3	0.1	–	–
19	18.9	25.4	12.7	11.2	17.4	86	979.1	5.5	5.6	1.6	2	21.6	–	–
20	16.6	19.9	16.0	15.6	17.2	92	978.3	1.7	7.6	4.5	6	1.7	–	–
21	16.0	19.1	14.4	13.2	17.2	94	976.7	1.6	7.3	2.3	3	4.0	–	–
22	17.5	23.3	14.3	12.7	16.8	85	981.2	6.8	5.1	2.5	5	0.1	–	–
23	18.9	25.4	10.9	9.9	16.4	78	983.0	9.3	4.0	1.8	4	0.0	–	–
24	20.8	27.8	12.7	11.0	17.4	74	980.2	12.5	2.5	3.3	7	0.3	–	–
25	14.0	23.5	11.8	11.0	15.3	95	981.3	–	7.9	3.4	9	18.5	–	–
26	12.9	16.9	11.0	10.5	13.4	90	985.3	2.4	7.1	4.1	6	2.0	–	–
27	12.1	15.1	10.1	8.5	12.6	90	984.2	1.6	7.3	7.8	12	10.7	–	–
28	15.0	18.6	11.4	10.5	15.1	90	981.9	0.5	6.9	5.1	8	1.4	–	–
29	19.0	24.3	15.2	12.9	15.2	71	984.6	14.1	2.9	5.5	8	–	–	–
30	19.1	20.4	10.5	8.2	14.0	93	986.2	1.2	4.9	1.6	3	0.7	–	–
31	18.3	24.5	10.1	7.9	15.6	77	988.0	11.4	1.4	2.1	5	–	–	–

CZĘSTOCHOWA

Dni	Temperatura powietrza: T	Max	Min	T_g	Prężność pary wodnej: e	Wilgotność względna: U	Ciśnienie atmosferyczne: P	Usłonecznienie: S	Zachmurzenie: N	Wiatr: v	v_{max}	Opad: R_d	Śnieg: s_n	s_g
1	12.8	14.3	11.6	11.2	14.1	95	978.6	–	8.0	4.3	5	14.2	–	–
2	19.0	24.2	13.9	12.5	13.9	66	981.1	15.9	2.9	4.6	6	–	–	–
3	18.8	24.2	12.5	10.0	14.2	67	981.9	12.5	3.0	2.8	5	–	–	–
4	20.0	24.0	14.7	10.8	15.9	68	978.8	9.0	2.9	1.9	3	–	–	–
5	20.3	25.0	15.2	12.0	19.8	69	977.5	12.0	2.8	2.4	4	–	–	–
6	18.3	23.3	13.3	11.6	13.2	66	981.1	13.3	1.8	2.9	5	–	–	–
7	19.3	24.1	12.2	8.5	11.5	53	984.9	13.4	1.4	2.0	4	–	–	–
8	20.6	25.8	12.6	9.5	13.2	58	985.2	14.7	0.9	1.4	3	–	–	–
9	21.4	26.9	14.1	10.0	13.5	64	985.0	13.3	0.9	2.0	3	–	–	–
10	21.7	27.3	15.4	10.5	16.0	65	983.5	7.3	4.1	1.8	5	0.4	–	–
11	20.6	26.1	15.5	14.1	15.8	79	982.1	3.3	6.5	2.4	5	–	–	–
12	21.0	28.3	15.2	13.8	17.6	78	980.0	7.9	3.6	1.8	4	–	–	–
13	20.3	25.0	15.8	15.1	16.1	90	984.8	5.8	5.3	2.9	4	–	–	–
14	21.6	26.3	16.2	13.5	17.9	72	984.9	9.7	3.1	2.1	3	–	–	–
15	22.8	28.2	16.2	13.5	19.7	73	982.0	8.8	2.5	2.8	4	0.7	–	–
16	20.8	26.0	16.1	14.3	16.5	68	978.8	9.8	3.4	2.5	3	–	–	–
17	18.1	23.0	13.7	12.5	14.9	73	979.2	3.4	3.9	3.0	5	–	–	–
18	18.5	23.1	13.2	11.1	17.0	81	979.7	4.0	3.5	2.0	3	–	–	–
19	17.3	22.2	14.0	13.0	17.8	90	975.7	1.8	6.4	2.9	6	23.3	–	–
20	14.8	17.2	14.2	14.9	15.8	93	974.6	–	8.0	5.5	4	3.9	–	–
21	16.0	19.4	14.0	14.0	16.4	90	973.2	0.9	7.1	2.3	3	0.2	–	–
22	17.2	23.4	13.5	12.5	15.7	82	978.2	6.8	4.6	2.4	3	21.4	–	–
23	20.8	26.2	13.7	12.3	16.0	71	979.0	9.6	3.4	2.4	4	–	–	–
24	20.3	27.0	15.1	13.0	17.4	76	975.9	10.8	3.1	2.9	5	29.0	–	–
25	13.7	17.2	12.4	13.0	14.2	91	978.3	0.5	7.9	1.9	3	16.9	–	–
26	11.8	14.4	10.2	10.2	12.5	91	982.7	1.3	6.9	3.8	7	6.6	–	–
27	12.1	14.5	9.1	8.2	12.3	87	981.9	2.0	6.4	4.9	9	6.6	–	–
28	14.6	17.1	11.6	10.6	13.1	91	979.7	1.3	6.5	5.3	7	0.1	–	–
29	19.1	24.4	13.8	12.0	15.4	71	982.2	14.1	3.1	3.6	5	–	–	–
30	16.4	21.6	14.0	12.8	14.3	87	983.0	4.9	4.5	3.3	8	6.5	–	–
31	17.9	24.1	13.0	13.8	15.8	79	984.8	9.4	5.9	2.0	4	–	–	–

ŚNIEŻKA

Dni	Temperatura powietrza: T	Max	Min	T_g	Prężność pary wodnej: e	Wilgotność względna: U	Ciśnienie atmosferyczne: P	Usłonecznienie: S	Zachmurzenie: N	Wiatr: v	v_{max}	Opad: R_d	Śnieg: s_n	s_g
1	3.4	4.6	1.8	.	7.8	100	835.7	–	8.0	22.0	27	81.6	–	–
2	8.5	10.3	4.9	.	11.1	100	839.9	1.9	7.4	16.4	19	0.2	–	–
3	10.2	12.8	8.3	.	10.5	85	841.1	10.7	5.4	7.3	11	–	–	–
4	11.4	14.0	9.7	.	9.6	71	838.0	2.1	5.4	4.1	11	–	–	–
5	10.4	12.7	9.7	.	10.8	87	837.2	8.2	3.3	8.4	12	–	–	–
6	9.1	11.6	8.3	.	9.6	83	840.0	10.8	4.5	8.0	14	–	–	–
7	9.5	13.7	6.8	.	7.2	59	842.6	15.6	1.5	5.4	9	–	–	–
8	12.0	16.3	9.2	.	9.2	66	843.4	11.7	1.8	3.1	6	–	–	–
9	13.2	17.2	10.3	.	9.7	65	843.2	13.0	2.4	5.8	9	–	–	–
10	12.2	14.3	10.8	.	12.7	89	842.1	1.2	6.1	4.0	8	5.7	–	–
11	11.6	14.0	10.3	.	11.6	86	840.9	4.3	5.3	4.4	9	22.4	–	–
12	10.6	12.8	9.4	.	12.4	97	839.8	1.8	6.4	4.4	12	30.7	–	–
13	9.9	12.8	7.4	.	10.9	90	843.4	1.6	7.3	8.4	13	0.0	–	–
14	12.1	16.3	9.4	.	12.8	88	843.7	11.6	4.0	6.8	12	8.3	–	–
15	13.2	15.9	11.5	.	11.7	77	841.4	4.2	5.3	16.1	24	0.4	–	–
16	9.6	13.3	8.6	.	9.4	79	838.1	8.3	5.4	13.8	23	0.0	–	–
17	8.6	12.1	6.6	.	10.3	93	837.2	3.9	5.0	8.0	17	0.2	–	–
18	10.6	12.3	8.6	.	11.7	92	837.3	1.5	5.9	5.6	11	7.9	–	–
19	9.7	12.0	7.0	.	10.6	95	835.6	–	7.4	8.5	14	25.4	–	–
20	6.9	7.8	6.3	.	9.9	100	833.7	–	8.0	21.0	28	19.6	–	–
21	7.0	8.2	5.8	.	10.0	100	835.9	–	8.0	16.9	22	7.5	–	–
22	8.6	12.2	7.2	.	10.9	97	837.6	3.4	6.1	5.9	8	19.0	–	–
23	9.5	11.2	8.8	.	10.9	92	837.3	10.1	4.6	9.0	15	–	–	–
24	10.4	14.0	8.9	.	11.5	91	835.2	6.2	5.3	12.3	17	6.3	–	–
25	5.0	9.0	3.4	.	7.4	90	835.6	0.7	7.3	6.6	18	7.5	–	–
26	3.3	4.0	2.7	.	7.7	100	839.7	1.8	7.8	17.3	21	3.6	–	–
27	3.7	5.6	2.0	.	7.7	97	839.5	1.7	7.6	19.9	26	11.8	–	–
28	6.8	8.9	4.3	.	8.9	100	839.9	1.3	7.8	21.6	27	0.7	–	–
29	9.7	12.7	8.0	.	10.9	91	841.7	10.2	5.0	11.9	22	–	–	–
30	9.9	13.2	8.0	.	10.8	87	842.8	12.6	3.4	11.1	18	0.0	–	–
31	9.8	11.4	7.7	.	11.3	98	843.5	4.3	6.0	12.3	22	0.1	–	–

Tablica II

ZAKOŚĆ

Lipiec 1971

DNI	TEMPERATURA POWIETRZA				PRĘŻNOŚĆ PARY WODNEJ	WILGOTNOŚĆ WZGLĘDNA	CIŚNIENIE ATMOSFERYCZNE	USŁONECZNIENIE	ZACHMURZENIE	WIATR		OPAD	ŚNIEG	
	T	Max	Min	T_0	e	U	P	S	N	v	v_{max}	R_d	h_s	s_g
1	16.2	22.4	11.2	10.3	15.7	85	985.5	.	6.1	3.6	6	-	-	-
2	19.3	24.6	13.0	10.6	14.2	65	988.6	.	1.1	3.6	5	-	-	-
3	19.4	25.4	12.9	10.8	15.4	70	988.4	.	3.0	1.5	2	-	-	-
4	19.6	25.2	13.8	10.7	16.9	74	985.3	.	3.9	1.6	4	-	-	-
5	18.9	25.3	10.8	8.0	15.3	73	984.9	.	1.1	1.8	3	-	-	-
6	18.1	23.6	11.5	8.8	15.0	74	988.3	.	2.5	1.6	3	-	-	-
7	17.1	23.6	9.7	7.0	14.7	76	992.8	.	3.8	1.4	2	-	-	-
8	17.6	23.7	8.7	5.5	14.5	74	993.1	.	3.0	1.1	2	-	-	-
9	19.4	26.8	10.0	6.9	14.8	69	993.5	.	1.0	0.8	2	-	-	-
10	20.7	28.1	10.4	8.4	14.9	65	992.3	.	1.0	0.8	2	-	-	-
11	20.6	27.7	12.3	10.3	16.2	76	991.3	.	4.3	1.5	3	-	-	-
12	18.9	23.8	14.7	14.1	17.9	83	989.4	.	4.8	1.4	3	3.4	-	-
13	19.6	26.3	11.5	10.0	16.7	83	991.2	.	4.5	1.0	3	-	-	-
14	20.9	26.8	13.8	11.2	17.8	75	989.0	.	1.9	1.1	4	-	-	-
15	23.0	30.8	14.5	12.3	18.4	69	990.3	.	2.0	1.3	5	0.3	-	-
16	21.5	27.7	18.0	16.1	18.2	73	986.2	.	5.9	1.9	4	1.7	-	-
17	18.5	23.3	14.5	13.5	15.5	75	986.5	.	4.0	2.4	3	0.1	-	-
18	19.1	25.4	11.2	8.2	15.6	73	988.8	.	3.9	0.6	1	0.0	-	-
19	20.8	26.4	15.3	14.4	19.0	79	986.6	.	6.4	2.5	4	3.4	-	-
20	18.0	21.9	15.9	14.9	17.6	86	982.5	.	5.6	3.5	5	0.2	-	-
21	15.3	19.0	13.5	12.1	16.3	96	981.8	.	5.6	1.1	2	1.4	-	-
22	17.5	24.0	12.8	10.7	16.4	83	984.4	.	4.0	1.4	3	-	-	-
23	18.4	25.8	11.2	9.9	16.5	79	987.7	.	3.3	1.3	2	1.0	-	-
24	21.6	28.4	13.6	11.0	16.9	69	985.8	.	2.0	1.9	5	1.3	-	-
25	17.4	23.5	15.4	14.6	17.5	89	983.8	.	6.9	2.1	4	7.9	-	-
26	12.9	17.7	11.7	11.1	12.9	87	988.5	.	7.0	3.9	6	3.7	-	-
27	12.6	16.5	10.0	9.2	12.6	87	987.9	.	6.4	5.4	6	12.2	-	-
28	14.0	17.4	11.1	11.0	14.3	90	984.3	.	7.5	4.1	6	7.9	-	-
29	16.2	17.8	13.6	13.5	17.9	97	987.0	.	7.6	3.6	6	9.2	-	-
30	18.0	22.3	14.2	14.3	16.6	82	990.2	.	6.0	1.5	3	-	-	-
31	18.6	25.1	12.8	11.5	16.7	80	991.0	.	4.1	1.6	3	0.0	-	-

SANDOMIERZ

Lipiec 1971

DNI	TEMPERATURA POWIETRZA				PRĘŻNOŚĆ PARY WODNEJ	WILGOTNOŚĆ WZGLĘDNA	CIŚNIENIE ATMOSFERYCZNE	USŁONECZNIENIE	ZACHMURZENIE	WIATR		OPAD	ŚNIEG	
	T	Max	Min	T_0	e	U	P	S	N	v	v_{max}	R_d	h_s	s_g
1	15.4	19.6	12.7	12.0	16.2	92	985.6	-	6.5	4.8	8	0.5	-	-
2	19.0	24.1	13.7	12.6	14.7	69	988.7	14.7	1.9	8.3	8	-	-	-
3	19.3	24.4	13.3	12.7	15.3	71	988.8	10.1	3.3	3.8	4	-	-	-
4	20.0	24.9	15.2	13.1	16.2	71	986.0	12.4	3.3	3.9	5	-	-	-
5	19.7	24.7	14.2	13.0	15.7	70	985.5	15.0	1.4	2.5	3	-	-	-
6	18.4	23.1	13.6	12.1	15.4	74	988.8	7.3	3.5	3.1	6	2.4	-	-
7	18.3	23.9	10.8	9.7	13.8	66	992.9	11.9	2.3	2.4	5	0.7	-	-
8	20.2	25.3	13.6	12.0	14.0	62	993.4	13.9	3.9	1.9	4	-	-	-
9	21.5	27.4	12.5	9.8	14.1	57	993.8	15.2	0.6	0.9	7	-	-	-
10	22.0	27.4	14.2	11.4	15.9	63	992.0	13.7	2.3	1.3	3	-	-	-
11	20.5	27.4	15.0	13.1	17.5	74	990.4	7.2	4.8	2.1	4	0.8	-	-
12	20.6	25.9	16.3	15.2	19.1	80	988.6	9.0	4.9	3.9	6	-	-	-
13	20.5	25.2	15.3	14.0	18.6	79	991.8	4.6	4.4	2.8	5	-	-	-
14	21.0	26.0	14.9	13.6	17.7	73	993.4	8.0	2.8	2.6	4	-	-	-
15	22.9	29.5	15.1	14.6	19.6	73	990.2	12.2	2.1	3.6	5	-	-	-
16	21.9	28.1	16.9	17.3	18.1	72	986.6	10.4	4.3	3.4	5	0.0	-	-
17	18.8	23.6	14.7	13.4	14.9	70	987.0	6.0	3.8	3.5	5	0.9	-	-
18	19.1	25.6	13.1	10.3	16.5	76	988.8	7.5	2.9	1.6	4	0.0	-	-
19	20.1	26.5	15.1	13.6	16.8	82	986.1	6.8	4.9	2.9	4	-	-	-
20	17.9	22.7	16.5	16.7	17.6	87	982.9	3.0	6.3	5.8	8	0.2	-	-
21	16.3	19.9	14.0	13.1	17.3	94	981.6	0.9	6.8	3.3	5	0.7	-	-
22	15.2	25.6	14.7	13.0	16.8	82	985.3	5.1	5.0	2.8	5	-	-	-
23	20.2	26.6	12.2	10.6	17.4	76	987.8	11.2	2.4	2.1	4	-	-	-
24	21.7	28.7	14.2	11.1	18.6	74	985.3	13.7	2.0	4.1	6	7.3	-	-
25	14.5	24.1	11.4	11.6	16.4	98	985.2	-	7.3	5.3	8	37.1	-	-
26	12.7	18.6	10.9	10.8	13.5	92	989.8	1.8	6.8	4.0	6	2.0	-	-
27	12.5	17.6	9.3	9.0	12.6	87	988.6	5.6	5.8	8.9	12	7.6	-	-
28	14.8	19.5	11.2	11.2	14.8	88	985.9	2.2	7.6	5.3	7	1.9	-	-
29	15.9	24.1	15.8	15.2	17.1	80	988.4	9.7	4.9	6.1	10	-	-	-
30	16.1	21.5	12.8	11.1	16.1	89	990.7	2.3	5.3	2.9	5	1.9	-	-
31	18.8	24.8	13.1	12.6	16.6	79	992.1	11.7	3.3	4.4	7	0.1	-	-

OPOLE

DNI	TEMPERATURA POWIETRZA				PRĘŻNOŚĆ PARY WODNEJ	WILGOTNOŚĆ WZGLĘDNA	CIŚNIENIE ATMOSFERYCZNE	USŁONECZNIENIE	ZACHMURZENIE	WIATR		OPAD	ŚNIEG	
	T	Max	Min	T_0	e	U	P	S	N	v	v_{max}	R_d	h_s	s_g
1	12.7	14.1	11.2	11.2	14.3	97	993.2	-	8.0	4.8	6	17.0	-	-
2	19.6	24.9	13.3	13.3	16.0	73	994.6	12.2	3.4	6.6	8	-	-	-
3	19.7	25.1	12.6	9.6	16.5	76	995.0	12.1	2.9	2.4	5	-	-	-
4	20.0	25.6	12.8	9.8	17.0	75	993.6	7.8	2.9	0.6	2	-	-	-
5	20.1	25.8	13.6	13.1	16.5	72	990.5	12.1	2.1	1.5	4	-	-	-
6	18.5	23.7	12.9	13.9	13.7	66	994.8	13.7	1.9	3.0	5	-	-	-
7	19.9	25.6	10.9	7.3	14.3	65	997.9	13.4	2.0	1.4	3	-	-	-
8	21.1	27.2	12.9	9.8	16.9	70	998.2	13.6	1.9	0.6	2	-	-	-
9	21.7	28.3	12.0	8.8	14.3	60	997.6	13.4	0.8	1.6	3	-	-	-
10	21.3	28.4	15.9	12.2	18.9	75	996.2	5.6	4.6	1.9	4	-	-	-
11	21.4	27.3	16.7	16.3	19.1	78	994.6	7.9	6.3	1.3	3	-	-	-
12	21.5	27.8	15.0	11.8	18.7	77	993.2	6.0	2.9	1.5	4	0.0	-	-
13	20.8	25.0	16.2	15.4	17.4	73	998.4	7.3	3.1	2.3	4	-	-	-
14	22.9	28.4	17.3	13.8	17.8	70	998.0	9.0	3.0	1.9	4	-	-	-
15	23.9	30.0	17.3	13.5	19.6	68	996.5	9.5	2.9	3.3	6	-	-	-
16	21.6	27.6	18.2	14.8	15.7	61	992.0	10.6	3.5	2.8	5	-	-	-
17	19.2	22.7	14.4	11.8	15.8	71	992.4	5.5	3.5	2.3	4	0.0	-	-
18	19.1	23.5	13.8	10.3	17.2	79	992.1	4.0	3.9	1.6	3	0.5	-	-
19	17.7	22.0	16.3	13.4	18.9	93	989.4	-	6.0	2.9	5	24.0	-	-
20	15.5	17.2	14.9	10.3	16.8	96	989.1	-	8.0	3.9	6	28.6	-	-
21	16.1	19.1	14.0	13.5	17.6	96	987.6	0.2	7.1	5.0	6	8.3	-	-
22	18.7	24.4	14.5	13.2	17.0	81	992.1	8.2	4.1	2.3	4	-	-	-
23	20.9	26.3	14.6	12.3	16.4	76	991.7	11.2	2.0	1.5	2	-	-	-
24	21.4	29.6	18.6	13.5	19.1	77	988.9	10.4	4.4	3.1	5	17.8	-	-
25	15.2	16.4	13.7	12.5	15.9	89	992.2	0.9	7.5	1.4	4	24.2	-	-
26	13.6	18.4	11.7	11.4	13.4	87	997.4	5.4	7.8	4.4	7	0.5	-	-
27	13.9	17.8	10.7	9.3	12.7	81	998.9	1.7	6.4	5.4	6	5.0	-	-
28	15.2	16.9	13.2	6.3	14.2	94	994.7	-	7.4	4.9	9	3.2	-	-
29	19.8	24.3	13.9	13.0	14.1	72	996.8	13.2	1.9	4.4	7	-	-	-
30	18.8	23.4	14.8	12.9	16.9	85	997.3	6.8	4.5	3.4	6	4.7	-	-
31	18.8	22.7	14.8	14.2	18.6	87	998.7	5.8	5.3	2.1	3	7.9	-	-

KŁODZKO

DNI	TEMPERATURA POWIETRZA				PRĘŻNOŚĆ PARY WODNEJ	WILGOTNOŚĆ WZGLĘDNA	CIŚNIENIE ATMOSFERYCZNE	USŁONECZNIENIE	ZACHMURZENIE	WIATR		OPAD	ŚNIEG	
	T	Max	Min	T_0	e	U	P	S	N	v	v_{max}	R_d	h_s	s_g
1	11.5	13.5	10.7	10.1	12.9	95	977.5	-	8.0	4.6	6	27.2	-	-
2	18.6	23.5	11.8	11.4	15.6	74	978.5	10.9	4.6	4.0	7	-	-	-
3	19.4	24.3	11.3	8.7	15.1	73	979.1	13.1	2.3	1.4	3	-	-	-
4	18.3	25.4	10.4	8.2	13.5	68	979.1	13.3	1.9	0.6	2	-	-	-
5	18.2	25.1	11.3	9.4	14.9	74	974.4	12.7	1.5	1.5	4	-	-	-
6	17.1	22.9	10.5	8.6	13.2	71	978.7	14.4	1.0	1.4	3	-	-	-
7	16.5	24.4	7.0	4.7	11.8	67	981.7	14.9	1.0	0.6	1	-	-	-
8	18.5	26.0	9.5	9.3	13.6	68	981.5	14.4	0.8	0.8	2	-	-	-
9	19.5	27.0	10.2	8.2	14.0	66	980.9	13.4	1.0	1.0	3	-	-	-
10	17.2	24.8	12.5	10.4	17.4	88	979.4	0.9	6.0	0.6	2	5.2	-	-
11	18.5	24.1	12.6	11.2	17.2	82	978.4	9.9	3.8	0.8	2	33.0	-	-
12	17.9	23.6	11.9	11.1	17.3	85	977.4	5.3	5.0	1.3	4	-	-	-
13	18.4	24.5	13.1	11.6	16.6	80	982.2	5.1	4.4	1.4	4	-	-	-
14	20.6	27.2	14.0	13.0	16.8	72	981.5	11.9	3.1	1.3	3	-	-	-
15	21.5	27.5	14.0	12.1	18.5	73	978.6	10.2	4.1	2.5	5	0.4	-	-
16	19.5	23.1	14.1	13.6	14.3	64	976.3	10.5	5.0	3.0	8	-	-	-
17	17.5	23.9	11.4	8.6	14.3	74	976.0	8.4	3.8	1.4	4	-	-	-
18	17.5	24.3	10.9	9.8	14.2	82	974.8	4.2	5.1	1.0	3	1.6	-	-
19	16.7	22.3	14.8	12.1	17.4	92	973.6	-	7.6	1.1	4	5.4	-	-
20	14.9	16.3	14.4	13.4	15.2	98	973.6	-	7.5	4.0	6	17.9	-	-
21	15.1	18.1	13.4	12.5	15.2	89	973.0	0.6	7.0	3.6	5	5.9	-	-
22	16.8	23.0	11.3	9.2	15.6	82	976.2	9.9	4.6	1.3	4	0.0	-	-
23	19.1	25.0	12.2	10.0	16.2	78	975.2	12.5	2.5	1.8	4	-	-	-
24	18.4	28.0	12.4	10.5	17.0	81	972.9	9.6	4.1	3.6	10	18.8	-	-
25	13.6	16.6	11.8	10.6	13.9	89	975.4	0.2	7.8	0.5	2	8.6	-	-
26	12.3	14.8	10.3	8.7	12.2	86	982.2	2.1	6.1	2.3	7	0.4	-	-
27	13.1	17.7	7.6	6.0	11.6	78	981.8	1.7	6.1	2.8	7	3.4	-	-
28	15.7	19.5	12.6	11.8	14.8	85	979.9	0.2	7.5	2.5	6	3.2	-	-
29	18.4	24.6	11.9	9.6	14.8	72	981.5	12.0	3.1	1.8	5	-	-	-
30	17.6	24.2	10.1	7.9	14.7	75	981.3	11.8	1.8	1.8	4	-	-	-
31	17.8	23.7	12.2	10.2	15.7	79	982.5	9.4	4.0	1.3	4	-	-	-

KATOWICE

DNI	TEMPERATURA POWIETRZA				PRĘŻNOŚĆ PARY WODNEJ	WILGOTNOŚĆ WZGLĘDNA	CIŚNIENIE ATMOSFERYCZNE	USŁONIĘCZNIENIE	ZACHMURZENIE	WIATR		OPAD	ŚNIEG	
	T	Max	Min	T_g	e	U	P	S	N	v	v_{max}	R_d	s_h	s_g
1	13.0	14.1	12.2	11.4	13.9	93	978.2	–	8.0	2.8	4	20.2	–	–
2	19.1	25.5	13.2	11.9	14.6	68	980.6	13.6	2.9	3.8	5	–	–	–
3	19.5	24.5	13.3	9.3	14.5	66	981.6	11.4	3.8	2.0	5	–	–	–
4	19.7	25.4	11.8	9.9	14.9	69	978.6	11.3	1.9	1.1	3	–	–	–
5	20.2	25.6	12.3	9.9	15.2	67	977.3	11.8	2.0	2.0	5	–	–	–
6	18.7	23.8	14.2	10.3	15.6	73	981.2	10.8	2.8	1.4	3	–	–	–
7	18.3	25.1	8.9	7.5	12.9	63	984.9	11.2	3.0	1.5	4	–	–	–
8	19.9	25.9	10.8	7.9	12.8	60	985.5	13.7	1.1	1.0	3	–	–	–
9	20.7	27.4	11.7	8.6	13.5	60	985.2	13.7	0.4	2.0	4	–	–	–
10	20.9	27.1	12.4	10.7	17.9	74	983.8	6.5	4.6	1.3	3	9.0	–	–
11	19.1	25.2	13.8	12.4	17.9	82	982.4	5.9	4.0	1.6	3	–	–	–
12	19.5	26.5	13.3	11.9	16.5	83	980.3	5.5	3.3	0.5	2	19.3	–	–
13	19.2	24.4	15.2	13.9	16.9	77	985.5	2.3	5.0	1.6	3	–	–	–
14	21.3	26.6	14.3	12.3	18.2	73	985.8	8.3	3.6	1.3	3	–	–	–
15	22.9	29.0	16.1	14.3	19.8	72	982.6	11.3	3.4	3.6	6	–	–	–
16	21.7	26.4	16.5	14.9	15.9	62	979.5	9.8	4.6	3.3	4	1.4	–	–
17	18.5	23.7	12.8	10.9	13.7	66	979.9	3.7	4.1	2.4	4	–	–	–
18	18.0	22.6	11.3	9.7	16.6	81	980.1	3.9	3.4	1.8	3	8.0	–	–
19	17.4	22.3	14.3	12.9	18.3	92	976.3	0.9	7.1	2.3	5	13.4	–	–
20	15.3	17.6	14.3	14.1	16.2	93	976.7	–	7.9	4.1	5	31.3	–	–
21	15.3	17.5	13.3	13.4	16.6	95	974.8	0.2	7.8	5.0	6	3.6	–	–
22	17.7	22.9	13.9	12.9	16.5	83	979.5	3.1	5.4	1.9	3	–	–	–
23	19.8	26.2	12.2	9.8	16.2	72	979.6	11.0	1.9	1.5	2	–	–	–
24	20.6	27.2	14.8	11.4	17.3	73	977.3	11.9	2.8	3.4	7	29.1	–	–
25	13.8	18.8	11.9	11.6	14.2	89	979.1	–	8.0	2.1	5	28.2	–	–
26	12.6	16.6	10.2	9.9	12.6	87	984.4	1.8	7.6	4.1	7	4.8	–	–
27	13.4	16.6	9.9	8.4	11.6	76	984.1	2.4	6.5	6.0	9	5.1	–	–
28	14.3	15.8	11.8	10.9	15.4	94	981.5	–	7.8	4.8	7	1.9	–	–
29	19.2	25.0	13.8	12.8	15.6	72	983.5	12.6	3.0	3.6	5	–	–	–
30	17.8	22.5	12.8	11.5	16.2	80	984.0	7.9	4.4	2.1	3	4.5	–	–
31	18.4	23.2	14.6	13.5	16.5	80	985.5	4.3	5.8	1.1	4	–	–	–

RZESZÓW – JASIONKA

Lipiec 1975

DNI	TEMPERATURA POWIETRZA				PRĘŻNOŚĆ PARY WODNEJ	WILGOTNOŚĆ WZGLĘDNA	CIŚNIENIE ATMOSFERYCZNE	USŁONIĘCZNIENIE	ZACHMURZENIE	WIATR		OPAD	ŚNIEG	
	T	Max	Min	T_g	e	U	P	S	N	v	v_{max}	R_d	s_h	s_g
1	15.6	19.5	13.0	11.3	16.5	93	984.4	–	7.5	4.6	6	2.5	–	–
2	19.1	24.2	11.5	13.9	14.7	70	989.4	13.8	1.4	4.8	8	–	–	–
3	19.5	25.8	11.5	9.7	16.2	74	990.1	10.7	4.0	2.5	4	–	–	–
4	18.7	25.0	14.1	11.0	17.2	82	988.0	5.8	3.9	2.4	5	–	–	–
5	19.0	25.8	10.6	7.8	15.0	72	987.0	11.4	1.8	2.1	5	–	–	–
6	17.4	24.2	11.5	8.4	16.6	84	990.4	8.1	3.1	2.0	4	0.9	–	–
7	17.3	25.3	10.2	7.8	14.6	76	994.6	11.5	2.9	2.8	4	–	–	–
8	18.5	25.8	10.0	7.6	13.8	70	995.1	10.6	4.1	1.9	4	–	–	–
9	19.8	27.4	9.8	9.9	14.6	68	995.5	14.1	1.0	0.6	1	–	–	–
10	20.4	28.3	10.3	7.4	15.4	70	994.0	12.9	2.4	1.4	4	–	–	–
11	21.0	27.6	14.3	10.8	18.5	77	992.5	7.7	5.5	2.4	5	–	–	–
12	20.1	26.7	16.9	13.9	20.4	87	990.6	3.4	6.0	1.5	4	0.7	–	–
13	20.3	26.6	13.0	11.3	18.2	79	993.7	6.6	4.3	3.5	8	–	–	–
14	21.8	28.0	15.1	11.4	17.5	70	995.4	10.3	3.6	2.1	4	–	–	–
15	23.4	30.3	14.9	11.8	19.6	71	992.8	11.3	2.0	1.4	3	0.0	–	–
16	22.5	28.0	19.7	17.5	20.3	77	988.9	5.7	5.8	3.8	6	3.0	–	–
17	19.0	23.2	15.1	12.2	19.4	73	989.4	7.9	3.5	3.5	6	–	–	–
18	18.5	26.8	10.9	8.2	16.9	82	990.8	6.7	3.8	1.0	2	1.3	–	–
19	20.0	25.5	14.3	11.8	19.1	86	988.1	4.9	5.0	2.9	4	9.1	–	–
20	17.9	22.5	16.4	15.7	18.0	89	985.6	1.8	7.5	3.6	6	6.3	–	–
21	15.5	16.5	14.0	12.0	17.3	99	984.3	–	7.9	4.0	5	1.4	–	–
22	18.5	24.4	16.1	14.3	18.7	89	987.3	5.4	5.8	3.6	7	3.2	–	–
23	19.9	27.1	12.0	9.6	17.8	80	989.9	10.7	2.5	1.9	3	–	–	–
24	21.4	28.0	12.5	10.5	19.0	77	987.6	12.5	2.3	2.4	4	7.6	–	–
25	15.8	23.9	12.8	11.2	17.6	97	987.1	–	7.9	4.4	7	21.0	–	–
26	12.9	17.1	10.3	10.6	14.2	96	992.4	1.5	7.1	4.5	7	3.5	–	–
27	14.1	19.0	11.2	9.2	13.2	83	992.3	4.6	6.6	7.0	9	4.0	–	–
28	15.0	19.4	11.8	10.3	15.2	90	988.2	1.0	7.5	6.3	8	1.7	–	–
29	19.2	25.2	15.5	13.8	17.1	79	990.4	8.0	4.8	6.3	8	–	–	–
30	15.8	20.8	12.4	9.4	17.1	95	992.6	2.2	5.0	2.6	5	0.9	–	–
31	16.8	24.7	13.3	11.2	17.8	93	994.0	3.9	5.0	3.6	7	5.5	–	–

RACIBÓRZ

DNI	TEMPERATURA POWIETRZA				PRĘŻNOŚĆ PARY WODNEJ	WILGOTNOŚĆ WZGLĘDNA	CIŚNIENIE ATMOSFERYCZNE	USŁONIĘCZNIENIE	ZACHMURZENIE	WIATR		OPAD	ŚNIEG	
	T	Max	Min	T_g	e	U	P	S	N	v	v_{max}	R_d	s_h	s_g
1	12.7	14.4	11.4	10.3	13.5	92	990.8	.	8.0	2.4	5	21.0	–	–
2	20.0	25.3	13.0	10.9	15.6	70	991.6	.	3.3	2.3	4	–	–	–
3	19.8	26.2	13.3	10.3	16.5	73	992.8	.	2.6	1.6	4	–	–	–
4	19.8	26.2	11.4	7.9	15.6	70	989.6	.	2.0	0.9	3	–	–	–
5	20.2	24.5	10.4	9.2	17.4	74	988.6	.	3.4	1.5	4	–	–	–
6	19.8	24.6	16.2	11.0	14.6	66	992.0	.	2.4	1.9	5	–	–	–
7	18.3	25.4	9.6	5.5	14.5	71	996.0	.	2.0	0.5	2	–	–	–
8	20.0	26.6	11.5	6.9	15.9	71	996.4	.	1.3	0.8	2	–	–	–
9	21.2	28.6	12.4	6.9	14.9	64	995.8	.	0.3	1.3	2	–	–	–
10	20.9	28.3	14.6	9.9	16.1	75	994.5	.	4.6	1.0	3	2.4	–	–
11	21.0	27.1	16.0	12.4	17.9	76	993.8	.	3.9	1.0	2	–	–	–
12	21.2	27.4	14.6	10.1	18.1	73	991.7	.	3.1	2.3	4	–	–	–
13	21.1	25.6	17.6	12.4	17.1	70	997.0	.	5.6	1.9	4	–	–	–
14	22.7	28.8	15.3	10.0	18.6	68	997.0	.	3.6	1.5	3	–	–	–
15	23.3	29.6	17.2	11.0	19.2	69	993.6	.	2.5	2.4	5	–	–	–
16	22.0	27.6	17.2	12.0	16.5	64	990.4	.	4.6	2.3	5	–	–	–
17	18.6	25.2	12.1	6.4	14.9	71	991.0	.	3.6	0.9	2	0.1	–	–
18	18.4	22.8	12.4	7.1	17.0	80	990.8	.	3.0	1.4	4	0.0	–	–
19	17.9	22.6	15.8	10.1	18.5	90	987.9	.	6.3	2.8	7	5.2	–	–
20	15.6	18.2	14.8	12.0	16.2	91	988.3	.	8.0	2.5	5	30.1	–	–
21	15.8	18.3	13.3	11.5	16.7	93	987.0	.	7.6	3.4	5	5.5	–	–
22	18.6	23.6	14.8	11.4	17.1	81	990.5	.	5.0	1.9	4	–	–	–
23	20.4	27.2	13.4	7.9	17.4	75	990.3	.	2.6	2.0	4	–	–	–
24	21.3	28.4	17.1	10.1	18.4	75	988.1	.	3.0	3.8	7	16.0	–	–
25	13.9	18.2	13.3	10.9	14.5	91	990.6	.	8.0	1.9	5	17.5	–	–
26	13.0	18.2	11.3	9.3	13.4	90	996.3	.	7.3	3.5	7	2.3	–	–
27	14.0	16.9	8.7	3.9	12.0	77	996.1	.	6.4	2.9	5	1.3	–	–
28	14.8	16.0	13.2	8.1	15.8	93	993.5	.	7.8	4.6	7	1.6	–	–
29	20.1	25.5	15.1	10.9	16.0	70	995.6	.	2.0	3.6	6	–	–	–
30	18.7	23.3	14.8	8.9	17.0	80	995.3	.	3.6	1.6	3	2.5	–	–
31	18.9	24.0	14.7	9.5	17.6	82	996.7	.	5.9	0.9	2	0.1	–	–

KRAKÓW – BALICE

DNI	TEMPERATURA POWIETRZA				PRĘŻNOŚĆ PARY WODNEJ	WILGOTNOŚĆ WZGLĘDNA	CIŚNIENIE ATMOSFERYCZNE	USŁONIĘCZNIENIE	ZACHMURZENIE	WIATR		OPAD	ŚNIEG	
	T	Max	Min	T_g	e	U	P	S	N	v	v_{max}	R_d	s_h	s_g
1	13.8	14.6	12.2	11.9	14.8	93	983.5	–	8.0	3.5	5	14.0	–	–
2	18.8	23.7	14.2	12.6	14.6	69	986.5	14.5	2.5	4.9	9	–	–	–
3	19.5	24.4	13.2	9.9	14.9	68	987.5	12.3	3.0	1.1	2	–	–	–
4	18.6	24.3	12.8	10.5	16.6	78	986.9	5.1	4.1	1.1	4	–	–	–
5	19.4	24.4	12.5	9.9	15.6	72	983.6	13.2	1.5	1.4	3	–	–	–
6	17.9	23.0	13.4	10.7	16.3	80	987.3	9.3	2.9	1.5	4	0.6	–	–
7	18.3	24.0	11.7	8.9	13.9	69	991.0	13.7	0.9	1.0	2	–	–	–
8	18.4	25.4	8.8	7.2	13.4	67	991.4	14.2	1.4	0.9	3	–	–	–
9	19.7	27.4	11.6	8.4	14.5	66	991.4	14.4	0.3	1.8	4	–	–	–
10	20.3	27.5	11.9	9.6	16.9	73	989.7	11.2	4.0	1.4	3	–	–	–
11	19.5	23.9	14.3	12.4	17.7	79	988.8	0.9	5.9	1.1	3	–	–	–
12	20.6	26.9	12.8	11.0	17.6	75	984.6	10.2	2.6	1.3	3	–	–	–
13	19.5	24.2	16.0	14.9	18.1	80	991.2	2.6	5.9	2.5	4	–	–	–
14	20.9	27.4	13.9	11.0	16.8	71	991.4	10.0	1.5	1.0	3	–	–	–
15	23.1	29.3	15.8	11.9	18.6	68	988.9	11.2	2.8	2.1	3	–	–	–
16	22.5	27.7	18.5	16.9	17.1	65	985.6	9.7	3.5	3.0	6	–	–	–
17	18.9	23.9	13.1	10.6	14.4	68	986.2	4.7	3.9	1.6	4	–	–	–
18	17.5	22.8	11.2	9.4	16.8	87	986.5	5.0	3.4	1.5	2	0.8	–	–
19	17.5	23.4	14.5	12.5	18.1	91	982.4	0.8	7.6	2.5	5	7.6	–	–
20	16.2	18.4	15.2	14.7	16.4	89	982.9	0.1	7.9	4.5	6	10.8	–	–
21	15.2	16.4	13.9	13.9	16.7	96	981.0	–	7.9	4.8	6	2.4	–	–
22	17.8	22.0	14.8	14.3	16.8	83	985.5	5.5	5.5	2.5	4	–	–	–
23	19.5	26.0	11.3	9.9	16.3	74	986.2	9.5	1.9	0.3	1	–	–	–
24	21.0	28.6	13.1	10.9	17.3	73	983.5	12.9	2.1	1.4	4	8.4	–	–
25	14.8	24.9	12.0	11.9	15.4	96	985.2	–	8.0	1.3	2	29.5	–	–
26	12.3	15.6	11.0	10.4	13.2	92	990.1	1.6	7.6	3.3	4	8.8	–	–
27	13.5	17.4	10.3	8.9	12.8	78	989.9	2.3	6.6	5.0	7	4.6	–	–
28	15.9	18.8	12.0	11.4	15.2	87	987.1	3.7	7.3	4.5	6	2.0	–	–
29	19.4	25.1	15.9	13.9	16.1	74	989.3	11.5	3.5	3.8	6	–	–	–
30	18.9	23.3	14.4	12.1	16.1	78	989.7	7.4	3.8	2.8	6	1.4	–	–
31	18.7	24.2	14.6	12.7	16.9	80	991.0	7.0	4.9	0.5	2	0.0	–	–

Tablica 8 — TARNÓW — Lipiec 1975

DNI	TEMPERATURA POWIETRZA				PRĘŻNOŚĆ PARY WODNEJ	WILGOTNOŚĆ WZGLĘDNA	CIŚNIENIE ATMOSFERYCZNE	USŁONECZNIENIE	ZACHMURZENIE	WIATR		OPAD	ŚNIEG	
	T	Max	Min	T_0	e	U	P	S	N	v	v_{max}	R_d	s_k	s_p
1	14.5	16.9	12.4	11.7	15.8	96	985.5	–	7.6	3.3	5	6.8	–	–
2	18.8	25.0	12.8	11.4	14.7	70	988.6	12.4	2.6	3.9	6	–	–	–
3	18.8	26.4	11.2	8.4	15.2	72	989.3	12.0	2.0	0.9	3	–	–	–
4	19.4	25.4	13.2	10.4	16.7	76	987.3	7.9	3.5	1.0	4	0.6	–	–
5	19.7	25.4	13.3	10.9	16.6	75	986.2	13.9	1.4	0.9	3	–	–	–
6	18.2	24.7	12.4	9.4	15.7	77	989.8	10.2	2.5	1.0	3	–	–	–
7	18.5	25.3	10.9	7.4	14.3	71	993.5	13.1	0.9	1.5	3	–	–	–
8	19.1	25.6	11.1	8.1	14.9	70	994.3	12.4	2.4	0.8	2	–	–	–
9	19.9	26.9	11.0	7.4	14.4	65	994.4	13.3	0.5	0.8	2	–	–	–
10	21.3	28.7	12.7	9.9	15.5	64	992.4	11.6	3.3	0.8	1	–	–	–
11	20.0	28.3	14.3	11.4	17.4	76	991.4	7.5	5.4	0.6	2	5.2	–	–
12	20.9	27.3	14.1	11.9	18.5	77	989.1	8.9	3.5	0.5	2	–	–	–
13	20.0	25.1	14.2	14.2	18.9	81	993.3	5.7	5.0	1.9	4	0.0	–	–
14	21.3	27.2	14.3	10.9	17.4	70	994.5	6.7	1.5	0.3	1	–	–	–
15	23.5	31.2	15.4	11.9	19.7	71	991.5	12.9	1.0	0.6	2	–	–	–
16	22.5	28.6	18.3	16.6	18.6	71	988.1	8.0	5.0	1.5	3	12.2	–	–
17	19.1	25.1	14.7	12.2	15.6	73	988.5	3.6	3.9	0.8	2	–	–	–
18	18.3	25.4	12.1	9.9	16.9	81	989.4	6.9	2.9	1.0	3	3.7	–	–
19	19.0	25.1	14.2	12.6	19.0	87	984.6	4.4	5.9	1.1	2	1.7	–	–
20	17.8	21.8	16.2	15.9	16.5	81	985.1	3.2	7.5	4.0	6	2.8	–	–
21	15.4	17.3	14.5	14.4	16.5	94	983.3	–	8.0	2.4	4	2.0	–	–
22	17.0	22.3	13.4	15.1	17.6	92	987.3	1.8	6.0	1.6	4	13.9	–	–
23	19.8	26.1	12.5	9.9	16.8	76	988.8	11.4	2.1	0.6	1	–	–	–
24	21.9	28.8	13.7	11.4	17.5	69	986.2	12.7	2.5	1.3	3	–	–	–
25	15.1	24.1	12.6	12.9	16.2	95	987.0	–	8.0	1.3	2	60.3	–	–
26	12.3	15.3	10.9	10.8	13.5	95	992.1	0.6	7.6	2.8	4	9.7	–	–
27	13.8	17.4	11.1	9.9	12.4	79	992.0	3.8	6.8	6.3	7	10.9	–	–
28	15.3	18.9	11.7	11.3	15.2	88	986.6	0.2	7.6	3.8	8	–	–	–
29	19.3	25.3	15.4	14.6	16.2	74	990.8	11.3	4.4	3.4	6	–	–	–
30	16.4	22.1	13.0	10.3	16.3	88	992.1	2.3	4.6	1.1	3	0.8	–	–
31	16.3	24.8	11.4	10.4	17.1	93	993.6	4.7	5.9	0.8	2	16.4	–	–

ALEKSANDROWICE

DNI	TEMPERATURA POWIETRZA				PRĘŻNOŚĆ PARY WODNEJ	WILGOTNOŚĆ WZGLĘDNA	CIŚNIENIE ATMOSFERYCZNE	USŁONECZNIENIE	ZACHMURZENIE	WIATR		OPAD	ŚNIEG	
	T	Max	Min	T_0	e	U	P	S	N	v	v_{max}	R_d	s_k	s_p
1	11.6	12.3	10.7	11.1	13.3	98	964.1	–	8.0	3.4	5	34.1	–	–
2	17.4	22.7	12.1	12.7	14.5	75	966.7	11.5	4.4	3.8	6	–	–	–
3	18.4	23.4	12.7	8.9	14.3	69	966.2	11.8	3.5	1.4	2	–	–	–
4	18.3	24.5	10.7	10.2	14.4	71	965.4	12.8	2.6	1.4	2	–	–	–
5	18.6	23.5	12.7	11.1	14.4	69	963.9	12.1	2.0	1.4	3	–	–	–
6	16.3	22.6	11.8	10.4	14.9	80	967.9	10.3	3.0	1.5	3	5.4	–	–
7	17.5	23.5	10.5	9.2	13.4	70	971.5	13.5	1.8	2.3	6	–	–	–
8	18.5	23.9	10.4	8.9	12.6	62	972.2	14.9	1.6	1.8	3	–	–	–
9	19.9	25.3	11.1	9.4	14.4	64	971.9	14.8	1.1	3.3	5	–	–	–
10	20.1	26.7	14.0	12.4	17.4	75	970.7	8.4	5.3	2.0	8	2.8	–	–
11	18.2	25.0	13.1	12.1	17.4	84	969.4	2.9	4.9	2.1	4	0.9	–	–
12	19.5	25.7	13.4	11.8	17.1	77	967.2	11.3	3.1	2.5	5	6.2	–	–
13	18.8	22.9	16.3	16.0	17.5	82	972.6	3.3	6.8	1.8	4	–	–	–
14	20.9	26.4	13.6	12.4	16.5	69	972.6	13.2	3.5	2.0	3	–	–	–
15	22.8	28.2	15.7	14.4	18.9	69	970.1	10.1	2.4	3.8	5	–	–	–
16	22.5	25.9	18.6	16.9	16.1	60	966.7	11.8	5.3	4.6	7	–	–	–
17	18.6	23.7	12.1	11.3	13.8	65	966.9	7.3	3.5	2.0	4	0.2	–	–
18	16.9	21.0	12.4	11.0	13.4	90	966.6	6.1	4.1	2.8	4	8.8	–	–
19	17.1	21.5	13.6	12.1	17.8	92	963.2	0.4	7.1	3.3	5	20.8	–	–
20	15.0	16.7	13.9	13.9	15.6	91	963.9	–	8.0	5.1	9	33.6	–	–
21	14.1	15.2	13.1	13.4	15.1	94	962.2	–	8.0	6.6	9	10.8	–	–
22	16.6	21.9	13.8	14.2	16.3	87	966.4	6.5	5.4	2.8	3	–	–	–
23	19.6	24.5	11.9	10.4	15.8	75	966.7	11.2	2.9	2.0	4	–	–	–
24	21.7	26.6	15.9	12.2	16.9	66	964.0	13.2	2.9	5.9	9	21.7	–	–
25	13.2	23.1	11.7	12.5	14.7	96	965.6	–	8.0	1.1	3	28.7	–	–
26	11.6	14.7	8.9	10.0	12.1	88	971.5	1.8	7.4	4.3	6	6.1	–	–
27	13.5	16.8	11.3	10.4	11.0	71	971.4	2.2	6.9	5.4	8	8.2	–	–
28	13.3	14.3	11.4	10.9	14.5	95	968.8	–	7.9	5.1	8	4.3	–	–
29	18.5	23.4	14.7	14.4	15.3	73	970.5	11.4	3.9	3.8	5	–	–	–
30	17.6	21.5	15.3	13.7	15.9	80	970.9	9.3	5.8	2.4	5	27.0	–	–
31	18.0	22.2	15.3	15.0	16.6	82	972.1	9.3	6.1	1.5	3	1.1	–	–

PRZEMYŚL

DNI	TEMPERATURA POWIETRZA				PRĘŻNOŚĆ PARY WODNEJ	WILGOTNOŚĆ WZGLĘDNA	CIŚNIENIE ATMOSFERYCZNE	USŁONECZNIENIE	ZACHMURZENIE	WIATR		OPAD	ŚNIEG	
	T	Max	Min	T_0	e	U	P	S	N	v	v_{max}	R_d	s_k	s_p
1	15.6	19.5	12.8	12.8	16.2	92	977.2	–	7.6	3.9	6	3.2	–	–
2	18.7	24.0	13.2	11.9	14.2	68	978.9	12.3	2.8	6.0	10	–	–	–
3	19.8	24.2	14.6	12.7	14.0	62	980.7	13.2	2.4	3.0	5	–	–	–
4	18.8	24.1	14.7	13.4	15.8	74	978.8	6.7	4.6	3.8	5	–	–	–
5	19.8	24.7	13.8	12.9	15.2	68	978.8	15.0	1.3	2.1	3	–	–	–
6	19.2	24.2	14.1	12.9	15.5	71	981.1	12.2	2.4	2.4	4	–	–	–
7	17.2	22.7	13.5	12.0	14.9	75	985.4	7.0	3.9	1.6	5	4.6	–	–
8	18.1	24.2	12.0	11.3	14.6	72	986.0	11.9	3.4	2.3	3	–	–	–
9	20.1	26.4	13.0	12.4	14.4	65	986.6	15.0	1.0	1.9	3	–	–	–
10	21.0	26.6	14.3	12.9	15.4	64	985.2	14.7	1.1	2.3	4	–	–	–
11	20.7	26.8	14.4	13.4	17.3	72	983.7	9.4	3.9	2.0	5	6.0	–	–
12	19.1	23.8	16.0	14.9	18.5	85	982.0	3.4	4.5	1.3	3	0.0	–	–
13	20.4	25.6	15.8	14.9	18.8	80	984.7	6.9	3.4	4.4	7	–	–	–
14	21.4	27.5	16.4	15.9	17.3	70	986.5	12.0	3.1	2.6	5	–	–	–
15	23.7	29.0	17.6	16.4	18.3	63	984.2	13.2	1.9	3.0	4	–	–	–
16	22.3	25.6	20.7	21.9	18.9	71	980.2	3.1	6.4	4.4	6	0.0	–	–
17	19.7	24.2	16.8	15.9	15.3	68	980.4	9.1	3.9	3.6	6	–	–	–
18	18.9	26.0	13.8	12.8	16.4	77	982.1	9.5	3.4	2.3	4	10.0	–	–
19	19.4	23.1	15.2	14.0	17.8	80	977.6	2.9	6.3	1.4	3	2.7	–	–
20	17.8	21.1	14.8	15.2	14.6	86	976.9	1.0	7.5	4.3	7	1.1	–	–
21	15.6	17.7	14.0	13.9	15.5	88	975.7	0.1	7.5	4.1	6	–	–	–
22	17.5	22.7	14.4	14.1	17.0	86	978.3	5.4	5.5	4.0	6	3.5	–	–
23	19.8	25.6	13.2	12.9	16.1	72	981.2	12.1	2.0	2.5	6	–	–	–
24	21.3	27.1	13.7	12.6	16.7	68	979.3	13.7	1.4	2.3	4	–	–	–
25	14.6	23.4	13.4	14.4	17.2	90	977.7	0.1	6.6	3.4	5	20.0	–	–
26	12.7	15.4	11.0	11.3	13.0	89	983.2	1.1	7.0	4.1	6	1.6	–	–
27	13.9	18.8	10.6	9.4	11.6	75	983.4	9.4	5.8	6.8	9	7.4	–	–
28	13.5	15.7	11.4	10.8	13.9	90	979.2	–	7.8	5.9	9	4.5	–	–
29	16.2	23.2	14.6	14.3	16.7	81	981.3	5.8	6.0	5.6	8	–	–	–
30	15.8	18.3	13.3	13.3	16.4	91	983.4	1.8	8.0	2.0	3	0.9	–	–
31	18.0	23.4	14.4	13.9	16.6	81	984.4	6.6	4.6	3.0	5	1.3	–	–

NOWY SĄCZ

DNI	TEMPERATURA POWIETRZA				PRĘŻNOŚĆ PARY WODNEJ	WILGOTNOŚĆ WZGLĘDNA	CIŚNIENIE ATMOSFERYCZNE	USŁONECZNIENIE	ZACHMURZENIE	WIATR		OPAD	ŚNIEG	
	T	Max	Min	T_0	e	U	P	S	N	v	v_{max}	R_d	s_k	s_p
1	13.4	14.5	12.3	11.7	14.1	92	975.2	–	8.0	1.6	3	17.0	–	–
2	18.9	24.7	13.1	12.9	15.4	72	978.0	12.3	4.8	2.6	6	–	–	–
3	18.6	24.5	12.8	12.3	14.9	72	979.9	12.4	3.6	0.8	2	–	–	–
4	18.5	24.8	12.2	9.8	16.0	77	977.1	9.4	4.5	0.3	2	0.0	–	–
5	19.0	25.4	11.9	10.0	15.4	73	976.5	12.4	1.9	0.5	3	–	–	–
6	16.8	24.5	11.7	9.9	15.8	83	979.8	9.6	2.5	0.6	5	4.1	–	–
7	18.0	25.1	11.3	10.0	13.8	70	983.9	12.8	1.5	0.8	2	–	–	–
8	18.5	25.5	11.0	8.3	13.8	68	984.6	12.9	2.3	0.0	0	–	–	–
9	19.5	27.0	10.9	8.1	14.4	67	984.5	14.9	0.9	0.0	0	–	–	–
10	20.9	28.5	12.2	10.4	16.2	69	983.0	12.2	3.9	0.6	4	–	–	–
11	18.7	27.6	13.8	11.4	16.5	79	981.9	7.6	5.5	0.6	3	12.5	–	–
12	20.1	26.6	14.1	14.5	17.2	77	979.6	8.9	4.5	0.5	4	–	–	–
13	19.6	24.4	15.0	12.6	17.5	77	983.8	6.2	4.0	0.4	2	–	–	–
14	20.5	26.8	13.3	10.8	16.9	72	985.0	8.4	3.3	0.0	0	–	–	–
15	22.8	30.0	14.4	11.4	19.5	73	982.3	11.8	2.4	0.4	2	–	–	–
16	21.2	21.7	18.2	15.8	20.3	82	976.8	3.9	6.0	0.1	1	3.3	–	–
17	19.1	23.1	14.7	12.4	15.8	73	975.2	5.8	5.5	0.5	4	0.0	–	–
18	17.6	24.7	11.6	9.4	16.7	84	979.8	9.1	3.5	0.0	0	3.6	–	–
19	18.6	25.4	14.1	13.2	17.7	84	975.6	5.1	5.4	0.9	6	22.9	–	–
20	17.5	21.6	16.0	15.3	16.4	89	975.7	2.6	7.0	1.1	3	4.2	–	–
21	15.7	17.0	14.6	13.6	15.5	87	973.9	–	8.0	1.8	4	13.7	–	–
22	18.0	23.7	15.1	14.9	16.3	80	977.5	7.5	5.6	0.8	2	–	–	–
23	18.9	26.6	11.1	9.4	15.5	74	979.3	9.4	4.1	0.3	1	–	–	–
24	21.7	28.8	14.4	12.0	17.1	68	976.9	10.8	3.0	0.4	2	1.6	–	–
25	14.7	24.9	12.8	13.2	15.6	95	977.3	–	7.8	0.4	3	61.0	–	–
26	12.3	16.2	10.8	10.2	12.4	87	983.0	0.7	7.8	1.9	5	5.9	–	–
27	15.7	17.6	10.1	7.7	11.6	74	983.7	3.0	6.4	3.3	7	2.3	–	–
28	14.6	16.7	11.6	10.6	13.8	83	979.6	1.4	7.6	4.4	6	1.4	–	–
29	19.2	23.8	15.0	13.1	16.0	73	981.7	8.0	5.0	2.5	5	–	–	–
30	17.2	21.6	12.2	9.7	15.8	82	982.3	7.5	4.8	0.6	3	0.0	–	–
31	17.6	23.5	13.4	10.9	16.7	84	984.1	1.8	5.9	0.5	2	2.0	–	–

Tablica II

L E S K O

DNI	TEMPERATURA POWIETRZA T	Max	Min	T_g	PREŻNOŚĆ PARY WODNEJ e	WILGOTNOŚĆ WZGLĘDNA U	CIŚNIENIE ATMOSFERYCZNE P	USŁONECZNIENIE S	ZACHMURZENIE N	WIATR v	v_{max}	OPAD R_d	ŚNIEG s_h	s_g
1	14.7	17.4	12.4	11.7	15.0	90	965.0	–	7.9	3.3	5	0.2	–	–
2	18.5	24.3	13.6	13.3	13.5	65	968.3	13.4	3.9	3.4	7	–	–	–
3	18.5	24.4	11.9	9.5	14.3	70	969.6	13.1	2.5	2.0	5	–	–	–
4	16.4	24.9	11.0	10.0	15.4	83	968.3	6.0	3.5	1.9	3	0.0	–	–
5	17.7	24.9	10.6	9.7	14.6	76	967.2	13.2	2.4	0.8	2	–	–	–
6	16.8	24.4	10.8	9.5	15.6	83	970.3	10.3	2.8	1.4	3	14.4	–	–
7	15.8	23.8	11.4	10.7	15.3	86	974.2	5.1	4.9	0.6	3	0.6	–	–
8	16.4	24.0	9.6	8.7	13.6	77	975.3	10.0	3.9	0.4	1	–	–	–
9	18.4	26.0	9.8	8.5	14.6	73	975.8	13.8	0.9	0.8	2	–	–	–
10	19.8	28.2	11.2	9.2	14.7	69	974.3	13.3	2.3	0.4	1	–	–	–
11	19.4	26.4	11.9	10.5	16.9	77	972.8	6.2	3.5	0.4	1	4.9	–	–
12	18.1	24.8	15.7	15.3	19.0	92	971.7	2.8	6.1	0.8	2	4.9	–	–
13	18.9	24.6	14.0	13.1	18.7	86	974.4	6.9	7.0	0.6	2	3.8	–	–
14	19.9	25.8	14.9	15.3	17.0	76	976.0	11.4	5.0	0.3	1	–	–	–
15	22.1	28.7	14.8	13.5	17.7	69	973.9	12.6	3.3	1.3	2	–	–	–
16	19.5	24.2	17.6	16.2	19.7	88	970.0	1.0	6.0	1.4	6	4.5	–	–
17	18.9	23.3	15.0	14.6	15.6	74	970.1	9.2	5.8	2.3	4	–	–	–
18	17.7	26.8	11.5	10.2	16.5	84	971.3	7.8	3.9	2.3	5	30.1	–	–
19	17.7	22.1	14.2	13.3	17.5	87	966.6	1.2	6.4	2.6	6	4.8	–	–
20	16.0	20.9	14.6	14.0	16.4	90	964.6	0.4	7.4	3.5	5	6.4	–	–
21	14.9	17.1	13.4	13.3	15.4	91	965.1	–	8.0	3.0	4	2.0	–	–
22	16.4	21.4	14.4	14.4	17.4	94	967.8	2.8	7.4	1.6	4	7.0	–	–
23	17.7	25.0	11.1	11.0	16.5	83	970.7	10.7	4.5	2.3	6	–	–	–
24	20.1	26.4	12.8	11.2	17.8	77	968.7	11.5	2.1	2.9	4	3.9	–	–
25	15.5	22.6	12.9	13.8	17.0	96	967.3	0.9	8.0	3.5	6	46.8	–	–
26	11.6	13.6	10.2	9.9	12.6	92	973.0	0.1	7.4	2.1	5	1.1	–	–
27	12.9	16.9	9.9	7.8	12.4	84	973.2	3.9	6.9	3.3	7	11.5	–	–
28	12.8	15.6	10.7	10.3	14.0	94	969.3	0.4	7.8	4.5	6	8.0	–	–
29	17.7	22.4	14.5	13.8	15.5	78	971.1	6.2	6.1	4.4	7	–	–	–
30	14.1	20.3	9.9	8.9	14.9	92	972.7	1.2	6.1	2.6	4	1.0	–	–
31	16.5	22.7	14.2	13.7	16.9	91	974.8	5.7	5.8	2.8	6	1.1	–	–

Z A K O P A N E

Lipiec 1975

DNI	TEMPERATURA POWIETRZA T	Max	Min	T_g	PREŻNOŚĆ PARY WODNEJ e	WILGOTNOŚĆ WZGLĘDNA U	CIŚNIENIE ATMOSFERYCZNE P	USŁONECZNIENIE S	ZACHMURZENIE N	WIATR v	v_{max}	OPAD R_d	ŚNIEG s_h	s_g
1	9.8	10.8	7.6	7.7	11.7	97	912.0	–	8.0	0.4	1	24.5	–	–
2	14.6	19.4	10.5	9.8	13.6	83	915.9	5.6	6.5	1.6	5	–	–	–
3	15.1	20.2	10.3	5.5	12.4	74	917.7	5.8	5.1	1.1	2	–	–	–
4	15.3	20.5	9.5	5.6	13.0	77	915.8	6.7	3.5	0.6	2	–	–	–
5	15.4	21.7	9.1	4.6	13.3	78	914.4	9.7	4.0	1.4	4	0.8	–	–
6	14.2	20.3	9.4	4.8	12.4	79	917.6	7.6	3.9	0.5	1	0.6	–	–
7	14.8	20.8	7.4	3.6	10.6	67	921.2	13.4	1.8	1.6	4	–	–	–
8	15.1	21.0	8.3	3.2	11.3	69	922.1	11.3	2.3	0.9	2	–	–	–
9	16.7	23.3	8.4	3.1	11.7	65	922.3	13.9	1.4	0.9	2	–	–	–
10	17.1	23.7	12.0	7.0	13.5	72	921.2	6.4	5.8	0.9	3	0.0	–	–
11	15.9	21.9	10.8	5.9	14.4	81	919.9	4.4	5.6	0.8	3	3.7	–	–
12	16.6	22.7	10.7	6.4	14.9	81	917.8	8.6	4.9	0.5	2	0.1	–	–
13	15.7	20.3	14.1	9.8	15.4	87	922.3	1.6	6.9	0.8	3	0.6	–	–
14	17.1	23.1	9.9	5.2	14.0	73	923.2	9.2	4.3	0.9	2	–	–	–
15	19.5	26.0	11.7	6.4	15.2	68	921.3	10.8	2.1	1.4	4	3.2	–	–
16	19.0	25.2	15.2	10.8	13.8	65	917.6	6.7	5.5	1.5	4	–	–	–
17	15.4	20.0	11.5	6.6	11.9	69	917.4	3.6	4.6	0.9	2	–	–	–
18	14.6	21.6	8.9	3.8	13.9	84	917.5	5.3	5.4	0.6	2	14.0	–	–
19	15.3	20.7	12.0	9.2	16.0	92	913.4	0.8	7.6	0.8	2	41.3	–	–
20	13.2	16.9	12.1	11.7	13.4	89	914.2	1.2	7.8	1.6	3	11.4	–	–
21	12.4	13.8	11.2	10.2	12.5	87	912.3	–	8.0	1.5	2	16.0	–	–
22	14.9	18.5	12.4	11.4	13.7	84	916.0	5.2	5.8	0.6	2	0.1	–	–
23	15.2	22.1	8.9	5.8	13.2	78	917.4	9.1	3.0	0.3	1	0.0	–	–
24	17.9	24.8	10.2	5.7	14.2	72	915.5	12.9	2.5	0.9	3	9.4	–	–
25	12.2	20.6	10.8	10.8	13.3	94	914.5	–	8.0	0.1	1	49.0	–	–
26	8.6	11.3	7.1	6.4	10.1	91	920.1	6.4	7.8	0.8	1	15.2	–	–
27	10.6	14.1	7.2	4.3	9.3	74	920.4	5.9	6.5	2.4	4	0.1	–	–
28	11.4	12.9	9.2	7.6	12.0	89	917.8	0.2	7.8	2.3	5	3.6	–	–
29	15.3	19.8	12.3	11.2	13.4	78	920.5	6.7	6.3	0.9	2	–	–	–
30	15.1	19.2	11.8	8.5	13.5	80	920.2	6.1	5.5	0.8	2	2.7	–	–
31	15.0	18.8	12.0	9.2	14.0	84	921.5	7.1	5.3	0.8	2	0.3	–	–

K A S P R O W Y W I E R C H

DNI	TEMPERATURA POWIETRZA T	Max	Min	T_g	PREŻNOŚĆ PARY WODNEJ e	WILGOTNOŚĆ WZGLĘDNA U	CIŚNIENIE ATMOSFERYCZNE P	USŁONECZNIENIE S	ZACHMURZENIE N	WIATR v	v_{max}	OPAD R_d	ŚNIEG s_h	s_g
1	3.8	5.5	1.6	.	8.0	100	794.1	–	8.0	11.0	12	30.2	–	–
2	7.0	8.2	5.4	.	9.6	98	798.9	3.7	7.6	12.1	14	0.2	–	–
3	6.8	10.5	5.2	.	9.3	94	801.1	2.3	6.8	6.9	11	–	–	–
4	7.8	10.5	6.0	.	10.0	94	799.9	6.5	4.6	3.1	4	0.2	–	–
5	8.2	11.4	6.8	.	10.1	93	798.7	6.9	5.4	3.6	5	0.3	–	–
6	7.0	10.1	5.7	.	8.7	86	801.1	5.4	4.8	5.4	8	1.5	–	–
7	7.9	12.7	4.7	.	8.5	80	804.2	9.9	4.0	5.0	7	–	–	–
8	8.1	12.2	5.0	.	8.4	78	805.4	11.5	3.0	4.1	6	–	–	–
9	10.1	14.0	6.9	.	8.7	70	806.2	12.7	2.5	2.9	6	–	–	–
10	10.4	13.9	8.4	.	10.3	82	805.6	3.1	5.9	3.0	6	3.5	–	–
11	9.9	13.6	8.5	.	10.0	82	804.3	6.8	5.6	3.4	6	0.8	–	–
12	9.7	12.7	8.2	.	10.9	91	802.5	3.1	6.1	2.8	6	10.7	–	–
13	8.8	10.4	7.5	.	11.3	100	805.8	–	7.6	4.1	6	9.7	–	–
14	10.1	13.5	6.9	.	10.2	82	807.2	7.9	4.1	1.6	3	–	–	–
15	13.1	17.5	9.2	.	11.0	72	806.6	12.9	3.1	3.6	8	–	–	–
16	11.4	14.7	10.2	.	9.9	74	802.8	5.4	6.5	4.4	7	–	–	–
17	7.6	10.9	5.2	.	8.4	80	801.2	2.6	5.6	3.5	5	0.0	–	–
18	8.9	10.7	7.0	.	10.1	88	801.8	3.7	9.1	6.8	12	19.3	–	–
19	9.6	13.2	7.7	.	10.9	92	798.3	1.4	7.3	5.4	9	38.5	–	–
20	5.4	7.7	3.9	.	9.0	100	797.3	–	8.0	8.5	15	12.2	–	–
21	3.2	6.2	2.4	.	8.9	100	795.5	–	8.0	8.4	13	21.6	–	–
22	6.8	9.6	5.3	.	9.8	99	798.4	3.4	6.5	7.1	13	–	–	–
23	8.4	11.8	5.2	.	9.3	85	801.7	7.2	4.1	3.4	9	1.2	–	–
24	10.0	13.1	7.4	.	10.8	88	800.7	12.8	3.6	6.5	9	6.5	–	–
25	5.8	10.7	3.1	.	9.3	100	797.3	–	8.0	3.0	6	63.9	–	–
26	0.4	5.9	- 0.7	.	6.3	100	800.4	–	8.0	6.6	8	13.6	–	–
27	1.1	3.2	0.2	.	6.4	97	801.3	1.6	7.8	7.6	14	3.2	–	–
28	4.0	5.6	1.3	.	9.1	100	799.4	–	8.0	13.3	15	12.6	–	–
29	6.7	9.0	4.4	.	9.7	99	803.4	2.0	7.4	8.5	12	0.2	–	–
30	7.2	8.4	6.5	.	10.1	99	803.2	1.6	7.6	7.0	9	8.5	–	–
31	6.6	9.1	4.7	.	9.6	99	804.2	4.5	5.9	5.0	8	0.6	–	–

TABLICA III

WYNIKI MIESIĘCZNE SPOSTRZEŻEŃ STACJI METEOROLOGICZNYCH

МЕСЯЧНЫЕ РЕЗУЛЬТАТЫ НАБЛЮДЕНИЙ МЕТЕОРОЛОГИЧЕСКИХ СТАНЦИЙ

MONTHLY RESULTS OF OBSERVATIONS AT METEOROLOGICAL STATIONS

Nr	STACJA	TEMPERATURA POWIETRZA T											LICZBA DNI					
		1	7	13	19	Dies	Max	Min	Max abs.	Data	Min abs.	Data	Min <−10°	Min <0°	Max <−10°	Max <0°	Max >15°	Max >25°
2	Łeba	14.6	16.9	19.9	18.5	17.3	21.3	13.0	29.7	10	4.2	6	–	–	–	–	21	3
3	Hel	15.3	17.9	22.1	18.8	18.4	23.0	14.4	27.9	24	7.1	7	–	–	–	–	31	5
4	Ustka	15.3	17.2	19.2	18.4	17.4	21.3	14.0	29.4	10	7.5	6	–	–	–	–	31	3
5	Lębork	13.3	16.2	22.5	19.7	17.8	23.6	11.9	30.6	10	4.2	6	–	–	–	–	31	11
9	Gdańsk-Rębiechowo	13.7	16.9	21.7	18.9	17.6	22.7	12.1	29.2	24	5.8	7	–	–	–	–	31	6
19	Koszalin-Zegrze	13.8	16.4	22.4	20.3	18.0	24.4	12.0	30.5	9	2.6	6	–	–	–	–	31	14
14	Kołobrzeg	16.0	17.0	19.7	18.7	17.8	21.4	14.5	26.1	23	8.9	6	–	–	–	–	20	2
15	Elbląg	15.6	17.7	22.5	19.5	18.8	23.7	14.1	28.8	24	6.4	7	–	–	–	–	31	10
18	Suwałki	14.1	16.8	21.8	20.2	17.9	23.7	12.6	28.9	12	8.4	8	–	–	–	–	31	10
20	Kętrzyn	14.5	16.8	22.6	20.2	18.5	24.0	12.9	29.0	11	6.3	7	–	–	–	–	31	13
25	Świnoujście	16.6	17.5	20.6	19.3	18.4	22.1	15.2	26.5	15	10.4	25	–	–	–	–	20	3
26	Mikołajki	15.6	17.0	22.4	20.2	18.7	23.6	14.1	28.5	11	10.4	26	–	–	–	–	80	10
27	Resko	14.4	16.1	22.9	20.3	18.3	24.2	12.7	30.6	9	4.8	6	–	–	–	–	31	14
29	Olsztyn-Dajtki	14.5	17.1	22.9	20.4	18.7	24.5	12.9	29.1	12	4.8	7	–	–	–	–	31	14
31	Szczecinek	14.5	16.3	22.4	20.9	18.4	24.0	12.6	29.6	10	6.1	7	–	–	–	–	31	12
33	Chojnice	14.3	16.1	22.4	20.3	18.1	24.0	12.7	29.7	10	8.2	6	–	–	–	–	31	13
42	Szczecin-Dąbie	16.2	17.1	23.7	20.9	19.4	25.0	14.3	32.5	9	7.6	7	–	–	–	–	31	21
47	Piła	15.0	16.9	23.7	22.1	19.3	25.6	12.9	31.1	9	7.2	18	–	–	–	–	31	20
51	Białystok	14.5	17.2	22.3	20.0	18.3	23.7	12.8	28.3	11	8.8	30	–	–	–	–	30	11
49	Bydgoszcz	15.1	16.9	23.5	21.8	19.2	25.2	13.1	30.4	10	7.8	8	–	–	–	–	31	21
50	Mława	15.2	17.1	23.1	21.0	18.9	24.5	13.2	30.2	15	9.4	6	–	–	–	–	31	15
52	Ostrołęka	15.2	17.3	23.5	21.0	19.2	25.0	13.4	30.3	15	6.8	7	–	–	–	–	31	20
54	Toruń	15.1	17.6	23.7	22.1	19.5	25.5	13.1	30.8	10	7.1	8	–	–	–	–	31	20
61	Gorzów Wlkp	16.4	16.8	23.3	22.2	19.6	25.1	14.3	30.8	9	9.3	6	–	–	–	–	31	18
68	Płock-Radziwie	15.7	17.5	23.9	22.3	19.8	25.6	14.0	31.4	15	9.1	8	–	–	–	–	31	22
70	Poznań-Ławica	16.2	17.2	23.4	22.4	19.7	25.4	14.3	30.5	9	10.5	7	–	–	–	–	31	21
72	Słubice	15.6	16.7	23.6	22.0	19.3	25.5	13.3	31.3	9	6.9	7	–	–	–	–	31	21
78	Koło	15.9	16.7	23.3	21.4	19.4	25.1	14.0	30.9	15	9.6	6	–	–	–	–	31	19
79	Siedlce	14.7	17.5	23.0	20.7	18.9	24.4	13.1	30.9	15	7.6	7	–	–	–	–	29	17
80	Warszawa-Okęcie	15.8	17.7	23.5	21.7	19.6	25.2	13.8	31.1	15	10.5	9	–	–	–	–	30	20
85	Terespol																	
90	Zielona Góra	15.2	17.3	23.0	20.1	18.8	24.2	13.6	29.5	15	9.6	30	–	–	–	–	29	15
91	Leszno-Strzyżewice	17.1	17.0	22.8	22.0	19.7	25.3	15.1	30.3	9	10.0	26	–	–	–	–	31	21
97	Kalisz	14.4	16.7	23.3	21.4	18.8	25.1	12.7	30.6	10	7.5	7	–	–	–	–	31	18
98	Łódź-Lublinek	15.8	16.5	22.9	21.0	19.0	24.5	14.0	30.1	10	10.0	6	–	–	–	–	30	17
105	Włodawa	15.6	17.0	23.0	21.2	19.1	24.7	13.3	30.6	15	10.2	8	–	–	–	–	31	19
112	Sulejów	14.8	17.4	23.2	20.5	18.9	24.5	13.5	30.3	15	10.0	1	–	–	–	–	30	17
115	Lublin-Radawiec	14.7	16.6	22.8	20.3	18.5	24.5	13.0	30.6	15	9.0	8	–	–	–	–	30	18
116	Legnica	14.6	17.1	22.0	19.8	18.3	23.7	13.0	28.8	15	10.0	27	–	–	–	–	30	11
114	Wieluń	14.9	16.7	23.0	21.3	18.8	24.9	13.4	30.2	14	7.2	7	–	–	–	–	31	21
117	Zgorzelec	15.1	16.8	22.8	20.5	18.7	24.0	13.6	30.1	15	10.0	27	–	–	–	–	30	15
120	Wrocław-Strachowice	15.0	15.7	21.7	20.8	18.3	23.9	12.9	29.1	15	7.4	7	–	–	–	–	30	14
127	Jelenia Góra	15.1	16.5	22.6	20.8	18.6	24.2	13.1	28.5	15	8.2	7	–	–	–	–	21	16
131	Kielce	12.7	14.2	20.6	19.6	16.7	22.9	10.7	27.7	14	3.9	7	–	–	–	–	30	7
130	Częstochowa	13.8	16.4	21.8	19.8	17.8	23.8	12.3	28.6	15	9.2	9 18	–	–	–	–	31	11
136	Śnieżka	15.5	16.3	21.4	19.9	18.3	23.0	13.8	28.3	12	9.1	27	–	–	–	–	26	10
139	Zamość	8.5	8.4	9.9	9.8	9.2	11.8	7.4	17.2	9	1.8	1	–	–	–	–	4	–
138	Sandomierz	14.4	17.5	22.4	20.0	18.4	24.1	12.7	30.8	15	8.7	8	–	–	–	–	31	15
141	Opole	15.3	16.9	22.3	20.5	18.8	24.4	13.7	29.5	15	9.3	27	–	–	–	–	31	14
151	Kłodzko	15.8	16.7	22.4	21.0	19.0	23.9	14.2	30.0	15	10.7	27	–	–	–	–	30	15
165	Katowice	13.5	14.6	21.5	19.9	17.2	23.1	11.7	28.0	24	7.0	7	–	–	–	–	30	9
170	Rzeszów-Jasionka	15.0	16.6	21.8	20.1	18.2	23.2	13.0	29.0	15	8.9	7	–	–	–	–	30	14
171	Racibórz	14.4	16.8	22.8	20.2	18.5	24.7	13.0	30.3	15	9.8	9	–	–	–	–	31	18
173	Kraków-Balice	15.3	16.3	22.8	20.9	18.8	24.1	13.8	28.8	14	8.7	27	–	–	–	–	20	17
176	Tarnów	14.8	16.2	21.8	20.5	18.3	23.5	13.2	29.3	15	6.8	8	–	–	–	–	30	10
185	Aleksandrowice	15.0	17.0	22.6	19.6	18.5	24.4	13.3	31.2	15	10.9	7 26	–	–	–	–	31	19
186	Przemyśl	14.8	16.2	20.5	18.9	17.5	22.2	13.0	28.2	15	8.9	26	–	–	–	–	28	7
199	Nowy Sącz	15.7	16.6	22.0	19.6	18.5	23.4	14.2	29.0	15	10.6	27	–	–	–	–	31	10
207	Lesko	14.7	15.0	22.3	20.2	18.1	24.0	13.1	30.0	15	10.1	27	–	–	–	–	30	13
220	Zakopane	14.0	14.8	21.3	18.6	17.1	23.0	12.6	28.7	15	9.0	27	–	–	–	–	30	7
224	Kasprowy Wierch	11.5	13.6	18.2	16.2	14.8	19.9	10.4	26.0	15	7.1	26	–	–	–	–	26	2
		6.7	6.9	8.8	7.8	7.5	10.5	5.5	17.3	15	− 0.7	26	–	1	–	–	1	–

Nr	STACJA	CIŚNIENIE ATMOSFERYCZNE P						PRĘŻNOŚĆ PARY WODNEJ e					WILGOTNOŚĆ WZGLĘDNA U							LICZBA DNI	
		P_m	Max	Data	Min	Data	$P_{o,m}$	1	7	13	19	Dies	1	7	13	19	Dies	Min	Data	max (40%)	z godz. 13 (80%)
2	Łeba	1013.2	1021.4	2	1001.6	24	1013.6	14.7	16.4	16.2	15.9	15.7	88	85	71	75	80	38	7	1	11
3	Hel	1013.8	1021.6	2	1002.4	24	1014.1	16.6	17.3	17.1	17.2	16.9	95	84	65	79	81	30	7	4	3
4	Ustka	1013.4	1021.2	2	1002.0	24	1014.4	15.0	16.0	16.7	16.2	15.9	96	91	75	77	80	35	10	2	11
5	Lębork	1011.7	1019.0	2	1000.5	24	1014.3	14.1	15.8	15.7	15.6	15.2	91	86	59	69	76	24	6	4	4
9	Gdańsk-Rębiechowo	997.7	1005.2	2	987.1	24	1014.1	14.2	15.2	14.0	14.5	14.3	90	79	55	67	73	16	6	8	2
19	Koszalin-Zegrze	1005.8	1012.8	31	994.2	24	1014.6	14.1	15.5	14.9	15.0	14.8	88	83	57	64	74	24	6	6	4
14	Kołobrzeg	1014.1	1021.8	2	1003.0	24	1014.8	15.9	15.9	16.7	16.0	16.1	87	82	73	75	79	38	7	1	8
15	Elbląg	1008.6	1015.8	7	998.9	24	1013.7	15.1	16.0	15.7	16.2	15.7	85	79	58	72	74	28	6	4	1
18	Suwałki	991.5	998.0	7	975.7	27	1013.4	14.3	15.3	14.8	15.3	14.7	89	80	59	66	73		16 30	9	7
20	Kętrzyn	1000.6	1007.9	7	989.3	27	1013.6	15.3	16.2	15.2	16.1	15.7	91	84	57	69	75	23	6	4	3
25	Świnoujście	1014.7	1022.3	2	1003.8	24	1015.3	17.0	17.8	18.0	18.3	17.6	90	89	74	82	84	38	7	1	12
26	Mikołajki	998.0	1005.3	7	986.6	27	1013.5	15.0	16.2	15.6	16.6	16.0	90	83	59	71	76	28	6	4	2
27	Resko	1008.5	1015.5	31	997.3	24	1015.1	14.9	15.9	15.2	15.5	15.4	90	87	56	67	75	24	7 8	6	4
29	Olsztyn-Dajtki	997.4	1004.6	7	987.5	27	1013.5	14.9	15.8	14.5	15.6	15.1	89	81	53	66	72	28	8	5	2
31	Szczecinek	997.5	1004.4	31	986.7	24	1014.5	14.4	15.8	15.3	15.2	15.1	87	86	58	63	73	29	10	6	3
33	Chojnice	993.2	999.8	31	983.6	24	1014.0	14.3	15.5	14.8	15.2	14.9	87	85	57	65	74	22	6	6	4
42	Szczecin-Dąbie	1014.3	1021.3	31	1002.9	24	1014.7	15.0	15.8	15.7	16.3	15.7	82	81	56	67	72	23	9	5	3
47	Piła	1005.9	1012.6	31	995.6	24	1014.6	14.2	15.3	13.9	14.1	14.3	83	79	50	55	67	21	6 7	13	4
51	Białystok	994.8	1002.0	7	985.2	27	1012.7	15.0	16.2	15.9	16.9	15.8	91	83	61	73	77	35	7	3	6
49	Bydgoszcz	1005.7	1012.4	7	996.9	24	1014.2	14.7	15.6	14.4	15.0	14.9	85	81	52	59	69	23	7	11	5
50	Mława	996.0	1003.0	7	987.7	27	1013.5	15.3	16.2	15.9	16.4	15.8	88	83	57	68	74	31	8	4	2
52	Ostrołęka	1002.0	1009.0	7	992.5	27	1013.3	15.6	16.9	16.3	16.7	16.3	89	85	58	68	75	33	7	5	4
54	Toruń	1005.6	1012.7	7	995.9	24	1013.9	14.7	15.8	15.0	15.8	15.2	85	79	53	61	70	28	8	10	2
61	Gorzów Wlkp	1006.1	1012.2	31	996.8	24	1014.8	14.7	15.2	15.0	14.9	14.9	79	79	54	58	68	25	7	7	4
65	Płock-Radziwie	1005.9	1012.5	7	997.4	24	1013.3	16.1	17.1	16.8	17.8	16.8	90	85	58	68	75	30	8	4	4
70	Poznań-Ławica	1004.0	1010.6	31	994.5	24	1014.9	14.9	15.3	14.6	15.0	14.9	81	79	53	57	69	21	6	8	4
72	Słubice	1011.8	1018.5	31	1001.9	24	1014.7	14.8	16.0	15.6	16.2	15.6	84	84	55	62	72	23	7	4	4
78	Koło	1000.1	1006.3	31	991.6	21 24	1013.9	15.5	16.4	15.7	16.5	15.9	86	86	56	66	73	29	10	4	4
79	Siedlce	995.5	1002.0	7	988.3	21 27	1013.0	15.7	17.0	16.1	17.0	16.2	93	85	60	71	77	33	10	5	6
80	Warszawa-Okęcie	1000.9	1007.4	7	993.4	21 24	1013.4	15.4	15.9	15.3	15.9	15.6	96	79	55	62	71	22	8	6	4
85	Terespol	996.7	1003.7	7	989.0	28	1012.8	15.9	16.9	16.5	17.4	16.6	91	86	60	75	78	37	7	2	5
90	Zielona Góra	994.6	1000.7	31	986.1	24	1015.0	14.7	15.0	14.6	14.4	14.7	76	78	55	57	66	19	6	10	4
91	Leszno-Strzyżewice	1003.5	1009.8	31	994.1	24	1014.4	15.1	16.2	15.8	16.6	15.8	91	85	57	67	76	30	8	5	4
97	Kalisz	997.3	1003.5	31	988.4	21	1014.3	15.9	16.3	15.9	16.8	16.1	88	87	59	69	75	28	9	4	4
98	Łódź-Lublinek	983.7	997.9	31	983.3	21	1013.7	15.1	15.7	14.8	15.4	15.2	85	81	56	63	71	26	8	7	5
105	Włodawa	992.2	998.7	7	985.0	21	1012.9	15.6	16.4	16.2	16.8	16.1	92	83	60	71	76	37	9	3	5
112	Sulejów	991.6	997.8	7	983.1	21	1013.8	15.5	16.1	15.8	16.6	15.8	92	85	57	71	77	25	8	5	5
115	Lublin-Radawiec	984.8	991.3	9	892.1	24	1013.1	15.2	16.4	16.4	17.5	16.2	91	84	64	76	79	39	10	1	6
116	Legnica	1000.4	1006.5	26	991.6	24	1015.0	15.6	16.5	17.0	17.5	16.5	91	87	62	70	78	37	6	2	6
114	Wieluń	991.0	996.7	31	981.6	21	1014.3	15.4	16.9	16.8	17.5	16.4	89	86	62	74	78	39	10	1	5
117	Zgorzelec	992.0	997.9	26 27	983.8	24	1015.6	16.2	16.0	15.7	16.8	16.1	.	89	62	69	-	24	6	4	4
120	Wrocław-Strachowice	1000.5	1006.9	31	992.1	24	1014.8	16.1	17.0	17.0	17.7	16.9	93	90	63	73	80	26	6	2	6
127	Jelenia Góra	975.1	980.8	26	967.6	24	1015.3	13.9	15.0	15.1	15.2	14.6	94	92	64	68	79	33	9	2	7
131	Kielce	983.8	989.7	14	975.8	21	1014.7	14.8	16.2	15.6	16.6	15.6	94	87	61	73	79	25	7	3	6
130	Częstochowa	980.6	986.6	14	971.5	21	1015.0	15.5	15.8	15.3	16.6	15.5	88	85	63	69	76	33	9	3	7
136	Śnieżka	839.4	844.6	31	831.8	21	.	9.9	9.7	10.7	10.6	10.3	89	88	89	87	88	43	7	-	24
139	Zamość	988.0	994.0	9	981.1	20 21	1013.0	15.8	16.7	16.2	17.2	16.2	93	83	62	74	78	35	10	1	5
138	Sandomierz	988.4	994.5	9	981.0	21	1013.9	15.8	16.8	16.0	17.3	16.3	91	87	61	72	77	26	9	1	6
141	Opole	994.1	999.6	31	985.7	21	1015.0	15.9	16.4	16.9	17.8	16.7	88	86	64	73	78	33	9	1	6
151	Kłodzko	978.1	984.1	26	970.6	24	1015.2	14.2	14.7	15.3	16.1	15.1	92	88	61	70	78	37	4	4	4
165	Katowice	981.3	986.9	13	973.6	21	1014.4	15.0	16.0	16.0	16.0	15.7	88	85	63	69	77	33	9	3	5
170	Rzeszów-Jasionka	990.4	996.3	14	983.5	19	1014.1	16.1	17.5	16.4	18.0	16.9	97	91	62	77	81	35	8	3	7
171	Racibórz	992.6	998.3	13	984.8	24	1015.2	15.5	16.1	16.3	17.5	16.3	89	87	61	72	77	25	9	1	6
173	Kraków-Balice	987.3	992.4	13 26	980.0	21	1015.2	15.4	16.0	15.9	17.0	16.0	91	87	63	72	78	41	8	-	5
176	Tarnów	989.6	995.7	14	982.4	19	1014.2	15.6	16.8	16.2	17.4	16.4	91	87	61	77	79	38	10	1	5
185	Aleksandrowice	968.1	974.0	13	960.8	21	1014.5	14.4	15.4	15.9	16.0	15.4	86	84	69	75	78	43	7 8	-	6
186	Przemyśl	981.4	987.4	14	975.1	19 20	1014.2	15.6	16.1	16.0	16.6	16.0	87	85	62	74	76	42	9 10	-	6
199	Nowy Sącz	980.1	986.1	14	973.1	21	1014.6	15.3	15.5	15.6	16.5	15.8	91	91	59	71	78	40	7	-	3
207	Lesko	970.8	977.1	14	964.2	1	1014.5	15.1	15.6	16.6	16.1	15.9	94	92	67	76	83	38	10	1	8
220	Zakopane	918.1	923.9	13	911.0	1	.	12.5	13.2	13.2	13.6	13.1	92	84	65	75	79	41	16	-	6
224	Kasprowy Wierch	801.6	807.7	14	792.7	1	.	9.0	8.9	10.1	9.6	9.4	91	90	89	91	90	53	15	-	23

Nr	STACJA	PRĘDKOŚĆ WIATRU v							LICZBA PRZYPADKÓW W PRZEDZIAŁACH								LICZBA DNI		ZACHMURZENIE N					LICZBA DNI	
		1	7	13	19	Dies	Max	Data	0	>0-2	>2-4	>4-7	>7-10	>10-15	>15-20	>20	≥10	>15	1	7	13	19	Dies	◔	●
2	Łeba	2.9	3.4	4.8	3.5	3.7	10	15 16 17•	12	81	72	60	23	-	-	-	5	-	3.9	4.4	4.7	3.5	4.1	8	1
3	Hel	3.1	3.0	3.3	3.0	3.0	8	16 17 27	8	101	86	47	6	-	-	-	-	-	3.7	4.1	4.1	4.3	4.0	6	2
4	Ustka	2.6	3.0	4.2	3.2	3.2	8	16 26 27	-	112	78	52	6	-	-	-	-	-	3.8	4.3	4.8	3.5	4.3	7	3
5	Lębork	0.5	1.4	3.2	1.9	1.7	8	26	82	90	58	17	1	-	-	-	-	-	3.5	4.6	4.7	3.7	4.2	8	1
9	Gdańsk-Rębiechowo	2.4	3.3	5.3	4.0	3.7	11	27	12	75	78	63	19	1	-	-	4	-	3.7	4.3	5.2	4.1	4.4	7	3
19	Koszalin-Zegrze	1.8	2.2	4.7	3.5	3.0	10	26	44	72	66	54	12	-	-	-	1	-	4.1	4.5	4.8	3.4	4.2	6	4
14	Kołobrzeg	2.2	2.7	4.2	3.0	3.0	8	27	17	100	68	60	3	-	-	-	-	-	4.9	5.1	4.5	4.7	4.5	4	4
15	Elbląg	2.1	2.2	3.6	2.7	2.7	7	29	20	102	91	35	-	-	-	-	-	-	4.3	4.2	4.9	4.7	4.5	5	4
18	Suwałki	2.3	2.9	4.5	2.5	3.2	13	26	40	71	75	46	15	1	-	-	3	-	3.5	4.5	5.8	4.7	4.5	7	5
20	Kętrzyn	1.7	2.4	3.9	2.9	2.7	9	26	35	93	76	40	4	-	-	-	-	-	3.7	4.0	5.0	4.5	4.3	8	5
25	Świnoujście	3.7	3.7	5.3	3.9	4.1	10	1 20 26•	11	81	55	66	35	-	-	-	4	-	3.9	4.0	3.8	4.3	4.1	6	3
26	Mikołajki	1.5	2.0	2.8	1.9	2.1	7	16 25 26•	30	130	70	18	-	-	-	-	-	-	4.1	4.1	5.2	5.0	4.5	6	6
27	Resko	1.1	1.6	3.5	2.5	2.2	8	16 23 27	33	128	53	30	4	-	-	-	-	-	4.2	4.4	4.7	4.4	4.4	6	4
29	Olsztyn-Dajtki	1.7	2.2	3.8	3.1	2.6	8	27 28 29	31	103	69	42	3	-	-	-	-	-	3.2	3.4	4.5	4.0	3.8	10	4
31	Szczecinek	1.9	2.7	4.2	3.6	3.0	8	26 28	8	108	81	48	3	-	-	-	-	-	3.6	5.0	5.3	4.2	4.5	6	4
33	Chojnice	1.6	2.2	3.5	2.6	2.4	8	26 27	37	118	53	37	3	-	-	-	-	-	3.2	4.5	5.6	4.2	4.5	6	5
42	Szczecin-Dąbie	2.8	2.7	3.9	3.2	3.1	8	27	8	87	105	47	1	-	-	-	-	-	4.2	4.6	4.7	4.8	4.5	6	5
47	Piła	2.2	2.8	4.9	3.9	3.4	12	26	11	89	82	57	8	1	-	-	4	1	3.3	4.5	5.2	4.1	4.2	6	4
51	Białystok	1.9	2.2	3.7	1.7	2.4	9	27	32	119	58	33	6	-	-	-	-	-	4.1	4.3	5.5	5.1	4.7	4	7
49	Bydgoszcz	1.9	2.7	4.2	3.5	3.0	12	27	25	89	91	28	14	1	-	-	5	1	3.5	4.5	5.7	4.8	4.8	6	5
50	Mława	2.9	3.5	4.8	3.7	3.8	12	29	9	79	85	52	21	2	-	-	3	-	4.0	4.7	5.3	4.4	4.6	4	6
52	Ostrołęka	1.1	1.7	2.7	1.4	1.6	7	27	43	152	40	13	-	-	-	-	-	-	2.8	3.8	5.3	4.3	4.1	9	7
54	Toruń	1.5	1.9	3.3	2.7	2.4	8	27	26	110	79	32	1	-	-	-	1	-	4.0	4.8	5.5	5.1	4.9	3	4
61	Gorzów Wlkp	3.4	2.9	4.6	3.7	3.7	9	27 28	6	65	91	79	7	-	-	-	-	-	3.9	4.6	5.2	4.5	4.7	4	4
68	Płock-Radziwie	1.6	1.6	2.6	1.6	1.8	9	27	75	106	45	19	3	-	-	-	1	-	3.0	4.1	5.4	4.5	4.3	5	5
70	Poznań-Ławica	3.1	3.4	4.9	3.6	3.7	9	26 27	15	58	96	70	9	-	-	-	2	-	3.3	4.9	5.4	4.9	4.6	5	4
72	Słubice	1.1	1.4	2.7	1.6	1.7	6	27	41	150	49	8	-	-	-	-	-	-	4.6	4.9	5.3	5.2	4.9	6	5
78	Koło	2.3	1.9	3.0	2.2	2.4	9	27	37	110	74	21	6	-	-	-	1	-	3.9	4.6	5.0	4.2	4.4	6	4
79	Siedlce	1.6	2.4	3.4	2.1	2.4	9	27	24	120	68	33	3	-	-	-	-	-	3.8	4.5	5.3	4.7	4.7	7	5
80	Warszawa-Okęcie	3.1	3.0	4.5	3.5	3.6	12	27	6	76	92	61	11	2	-	-	2	-	3.8	4.3	5.2	4.6	4.4	6	4
85	Terespol	1.7	2.1	3.1	2.0	2.3	9	27	22	133	64	26	3	-	-	-	-	-	4.0	4.6	5.4	4.8	4.8	2	5
90	Zielona Góra	2.3	2.7	3.4	2.3	2.7	7	16 20 27	11	114	95	28	-	-	-	-	-	-	3.9	5.1	5.4	4.8	4.7	3	3
91	Leszno-Strzyżewice	1.8	2.2	3.5	2.5	2.5	9	26 27	31	99	84	32	2	-	-	-	1	-	3.6	5.3	4.9	5.2	4.7	4	5
97	Kalisz	1.7	1.5	2.3	1.7	1.8	9	24 27	35	151	51	7	4	-	-	-	1	-	3.4	5.2	5.5	5.1	4.7	4	5
98	Łódź-Lublinek	2.2	2.4	3.8	2.8	2.7	9	27	35	106	54	44	9	-	-	-	-	-	3.2	4.7	5.1	4.4	4.4	6	7
105	Włodawa	1.7	1.8	2.9	1.7	2.1	8	27	23	155	41	27	2	-	-	-	-	-	3.9	4.9	6.5	4.5	5.1	1	5
112	Sulejów	2.0	2.2	3.6	2.6	2.6	10	27 29	23	123	64	28	10	-	-	-	4	-	3.1	4.7	5.8	5.2	4.7	2	3
115	Lublin-Radawiec	2.2	2.4	3.4	2.0	2.5	8	27	14	129	70	34	1	-	-	-	-	-	3.2	5.2	6.0	5.0	4.9	-	4
116	Legnica	3.3	3.0	4.6	3.4	3.6	9	20 28	3	80	88	69	8	-	-	-	1	-	3.7	5.0	5.2	4.8	4.4	6	5
114	Wieluń	1.2	1.4	2.0	1.3	1.5	6	27	20	189	34	5	-	-	-	-	-	-	4.3	4.7	4.5	4.4	4.6	5	5
117	Zgorzelec	.	2.6	4.7	2.9	.	.	.	.	.	.	.	.	.	.	.	.	.	.	.	.	.	.	.	.
120	Wrocław-Strachowice	2.2	2.6	3.9	2.5	2.8	9	20 21 27	34	100	56	46	12	-	-	-	4	-	4.1	4.0	4.7	4.1	4.2	7	6
127	Jelenia Góra	1.2	1.5	3.9	2.2	2.2	9	20 21 27	79	76	50	32	11	-	-	-	1	-	3.6	4.9	6.0	5.0	4.8	5	6
131	Kielce	1.6	2.1	4.0	2.7	2.6	12	27	53	82	61	45	5	2	-	-	1	-	2.5	4.9	5.8	4.7	4.4	2	5
130	Częstochowa	2.4	2.4	3.7	2.8	2.8	9	27	2	112	97	34	3	-	-	-	-	-	3.1	3.8	5.7	4.5	4.4	4	4
136	Śnieżka	11.2	10.6	9.7	10.4	10.5	27	1 28	5	15	31	51	38	44	38	26	25	14	4.7	5.8	6.5	5.3	5.6	2	10
139	Zamość	1.4	2.0	2.6	1.7	2.0	6	1 26 27•	38	129	56	25	-	-	-	-	-	-	2.9	4.5	5.3	4.2	4.2	7	3
138	Sandomierz	3.3	3.3	4.3	3.1	3.5	16	27	17	65	96	57	11	1	1	-	4	-	2.7	4.5	5.5	4.1	4.1	4	2
141	Opole	2.4	2.4	3.5	2.6	2.7	9	27 28	21	103	81	38	5	-	-	-	2	-	2.9	4.3	5.3	4.5	4.2	6	6
151	Kłodzko	0.9	1.2	3.4	1.7	1.8	10	24	86	82	54	24	2	-	-	-	2	-	3.2	4.4	4.9	4.2	4.3	7	6
165	Katowice	1.9	2.0	3.4	2.6	2.5	9	27	34	102	72	38	2	-	-	-	-	-	3.5	3.9	5.5	4.5	4.4	5	7
170	Rzeszów-Jasionka	2.5	3.0	4.5	2.6	3.1	9	27	27	80	85	45	11	-	-	-	-	-	3.0	4.6	5.5	4.8	4.6	4	6
171	Racibórz	1.7	1.4	3.0	2.0	2.0	7	19 24 26•	36	143	45	24	-	-	-	-	-	-	3.7	4.2	5.0	4.4	4.3	5	6
173	Kraków-Balice	1.5	1.6	3.3	2.0	2.2	9	2	59	91	68	28	2	-	-	-	-	-	3.7	3.7	5.7	4.4	4.3	6	7
176	Tarnów	0.9	1.7	2.4	1.3	1.7	8	28	78	101	48	20	1	-	-	-	-	-	3.2	3.5	5.2	4.5	4.2	8	6
185	Aleksandrowice	2.8	2.9	3.3	3.0	3.0	9	20 21 24	17	105	70	48	8	-	-	-	3	-	4.2	4.5	5.6	4.6	4.7	4	7
186	Przemyśl	3.4	3.2	3.2	2.7	3.3	10	2	7	98	80	53	10	-	-	-	1	-	3.1	4.2	5.2	4.7	4.3	6	5
199	Nowy Sącz	0.5	0.6	1.9	0.6	0.9	7	27	164	44	20	10	-	-	-	-	-	-	3.4	3.9	5.7	5.5	4.7	3	6
207	Leśko	1.7	1.7	2.7	1.8	2.0	7	2 27 29	67	101	52	28	-	-	-	-	-	-	4.6	4.9	5.8	5.2	5.2	1	8
220	Zakopane	0.8	0.5	1.6	0.8	1.0	5	2 28	104	121	21	2	-	-	-	-	-	-	4.3	4.8	6.3	5.7	5.3	2	7
224	Kasprowy Wierch	6.2	5.6	5.0	6.3	5.8	15	20 28	13	27	67	77	30	34	-	-	12	-	5.0	5.4	7.1	6.4	6.6	-	12

Nr	STACJA	OPAD Rd						LICZBA DNI						LICZBA DNI												
		ΣRd I dek.	ΣRd II dek.	ΣRd III dek.	ΣRd,m	Rd,max	Data	0,0	≥0,1	≥1,0	≥5,0	≥10,0	≥20,0	●	✳	▲	≡	=	⌣	⌓	V	∞	+	+	∞	R	⊠
2	Łeba	0.0	18.2	60.1	78.3	41.4	27	3	10	7	4	2	1	15	-	-	8	20	-	21	-	-	-	-	1	6	-
3	Hel	0.1	19.3	53.9	73.3	38.0	26	2	11	5	3	3	1	12	-	-	1	10	-	17	-	-	-	-	3	5	-
4	Ustka	0.0	23.9	54.0	77.9	46.2	27	4	10	7	4	2	1	14	-	-	4	29	-	21	-	-	-	-	6	4	-
5	Lębork	4.9	23.2	80.2	108.3	51.7	27	3	12	10	7	3	1	15	-	-	4	19	-	29	-	-	-	-	3	6	-
9	Gdańsk-Rębiechowo	0.0	7.5	38.6	46.1	18.5	27	7	10	6	4	2	-	15	-	-	4	18	-	11	-	-	-	-	-	3	-
19	Koszalin-Zegrze	0.5	28.6	76.7	105.8	60.6	27	2	12	8	4	2	2	15	-	-	4	19	-	22	-	-	-	-	-	7	-
14	Kołobrzeg	0.9	21.8	45.0	67.7	23.1	24	4	11	7	4	2	2	13	-	1	2	18	-	16	-	-	-	-	5	2	-
15	Elbląg	0.0	31.0	74.9	105.9	47.3	26	5	9	6	5	3	2	14	-	-	1	13	-	25	-	-	-	-	2	5	-
18	Suwałki	0.7	27.1	73.3	101.1	29.0	25	4	12	9	7	3	2	16	-	-	4	16	-	16	-	-	-	-	6	6	-
20	Kętrzyn	0.0	12.2	94.9	107.1	25.9	25	3	11	7	6	4	2	13	-	-	9	22	-	23	-	-	-	-	-	6	-
25	Świnoujście	1.4	77.2	4.4	83.0	31.3	19	1	15	7	4	3	1	15	-	-	-	17	-	6	-	-	-	-	-	4	-
26	Mikołajki	0.0	27.4	108.8	136.2	43.0	26	3	11	9	7	5	3	15	-	-	2	21	-	25	-	-	-	-	7	8	-
27	Resko	2.5	34.9	25.1	62.5	18.6	27	-	15	12	4	2	-	14	-	-	2	10	-	18	-	-	-	-	-	6	-
29	Olsztyn-Dajtki	0.0	13.0	36.5	49.5	20.7	26	1	13	9	3	1	1	14	-	-	6	24	-	16	-	-	-	-	-	5	-
31	Szczecinek	0.1	29.2	46.3	75.6	38.8	27	4	7	6	3	2	1	13	-	-	3	21	-	23	-	-	-	-	-	6	-
33	Chojnice	0.3	13.1	41.5	54.9	29.6	27	3	13	8	2	2	1	16	-	-	3	17	-	26	-	-	-	-	4	6	-
42	Szczecin-Dąbie	1.4	81.9	6.9	89.2	36.3	20	7	11	6	3	2	2	15	-	-	-	17	-	12	-	-	-	-	1	7	-
47	Piła	2.2	48.5	48.4	99.1	35.6	27	2	13	9	3	3	3	16	-	-	1	23	-	19	-	-	-	-	11	7	-
51	Białystok	0.0	64.2	98.3	162.5	44.6	20	1	14	11	7	4	3	13	-	-	4	21	-	24	-	-	-	-	1	7	-
49	Bydgoszcz	0.0	31.3	42.0	73.3	18.4	20	3	13	8	6	3	-	13	-	1	3	20	-	13	-	-	-	-	1	7	-
50	Mława	0.0	27.2	43.8	71.0	32.1	26	3	12	7	5	2	1	13	-	-	2	24	-	18	-	-	-	-	6	4	-
52	Ostrołęka	0.0	24.3	67.1	91.4	29.5	25	1	9	8	4	4	2	13	-	-	1	10	-	26	-	-	-	-	-	2	-
54	Toruń	0.0	44.3	26.2	70.5	21.5	20	2	11	7	4	3	1	12	-	-	-	22	-	20	-	-	-	-	10	4	-
61	Gorzów Wlkp	0.4	93.9	13.7	108.0	75.1	20	5	10	7	4	2	1	12	-	-	1	22	-	6	-	-	-	-	7	6	-
68	Płock-Radziwie	0.0	74.0	39.6	113.6	62.7	19	4	11	10	4	2	2	15	-	-	1	18	-	16	-	-	-	-	-	4	-
70	Poznań-Ławica	14.7	33.0	33.7	81.4	26.7	27	3	11	8	5	4	1	15	-	-	1	24	-	11	-	-	-	-	9	8	-
72	Słubice	0.5	117.6	3.6	121.7	91.6	20	2	12	5	2	2	2	13	-	-	1	30	-	27	-	-	-	-	21	7	-
78	Koło	0.0	88.0	48.1	136.1	42.8	19	4	10	9	8	4	2	14	-	-	4	23	-	18	-	-	-	-	6	5	-
79	Siedlce	0.0	29.3	114.1	143.4	56.1	29	2	11	8	5	5	3	15	-	-	1	18	-	23	-	-	-	-	9	8	-
80	Warszawa-Okęcie	0.0	36.1	59.3	95.6	25.4	27	4	11	6	5	5	2	16	-	-	2	16	-	22	-	-	-	-	-	7	-
85	Terespol	0.1	21.4	72.4	93.5	21.2	28	1	10	8	6	5	1	10	-	-	3	19	-	26	-	-	-	-	1	4	-
90	Zielona Góra	2.1	61.4	18.0	81.5	38.4	20	2	10	9	3	2	1	13	-	-	2	20	-	6	-	-	-	-	-	8	-
91	Leszno-Strzyżewice	3.0	51.2	57.3	111.5	32.6	19	2	12	8	6	5	2	15	-	-	2	25	-	26	-	-	-	-	10	7	-
97	Kalisz	5.5	77.2	50.5	133.2	45.2	12	3	14	10	7	3	3	17	-	1	2	27	-	17	-	-	-	-	10	7	-
98	Łódź-Lublinek	3.7	62.1	45.1	110.9	44.1	19	1	12	9	5	4	1	13	-	-	2	21	-	18	-	-	-	-	3	4	-
105	Włodawa	0.0	5.4	79.4	84.8	26.2	27	4	10	8	5	4	1	12	-	-	2	13	-	24	-	-	-	-	-	5	-
112	Sulejów	4.5	51.2	35.5	91.2	47.2	19	6	14	9	3	3	1	21	-	-	2	23	-	21	-	-	-	-	3	8	-
115	Lublin-Radawiec	0.0	8.2	73.7	81.9	26.7	29	5	13	6	5	3	2	18	-	-	2	23	-	24	-	-	-	-	6	7	-
116	Legnica	13.5	48.4	21.8	83.7	36.0	20	4	10	9	6	2	1	15	-	1	1	27	-	18	-	-	-	-	4	10	-
114	Wieluń	15.2	67.9	33.1	116.2	64.0	19	3	11	8	5	3	1	14	-	-	2	26	-	25	-	-	-	-	6	4	-
117	Zgorzelec	27.8	19.0	21.2	68.0	27.4	1	1	13	8	5	2	1	•	•	•	•	•	•	•	•	•	•	•	•	•	-
120	Wrocław-Strachowice	44.8	57.3	47.2	149.3	39.4	20	4	11	11	9	6	2	15	-	-	-	24	-	24	-	-	-	-	2	5	-
127	Jelenia Góra	35.7	38.7	55.0	129.4	34.3	1	-	19	14	7	4	2	18	-	-	8	29	-	25	-	-	-	-	2	9	-
131	Kielce	31.1	29.5	37.7	98.3	21.6	19	3	16	11	6	5	1	19	-	-	6	28	-	22	-	-	-	-	1	7	-
130	Częstochowa	14.6	27.9	87.1	129.6	29.0	24	-	13	9	8	5	3	13	-	-	2	16	-	13	-	-	-	-	-	8	-
136	Śnieżka	87.5	86.9	56.5	230.9	81.6	1	3	19	13	12	7	3	20	1	3	27	9	-	3	-	-	-	-	-	12	-
139	Zamość	0.0	9.1	44.6	53.7	12.2	27	2	14	11	4	1	-	14	-	-	-	2	25	-	26	-	-	-	-	7	9	-
138	Sandomierz	3.6	1.9	58.6	64.1	37.1	25	2	14	7	3	1	1	15	-	-	1	22	-	26	-	-	-	-	3	6	1
141	Opole	17.0	53.3	73.2	143.5	28.8	20	2	12	10	9	5	3	14	-	1	2	26	-	24	-	-	-	-	-	8	-
151	Kłodzko	32.4	36.3	38.4	107.1	27.2	1	1	13	11	7	4	1	15	-	-	6	27	-	23	-	-	-	-	1	10	-
165	Katowice	29.2	65.4	77.2	171.4	31.3	20	1	13	13	8	6	4	15	-	-	2	27	-	26	-	-	-	-	3	7	-
170	Rzeszów-Jasionka	3.4	20.4	50.8	74.6	21.0	25	1	16	13	6	1	1	17	-	-	5	29	-	24	-	-	-	-	3	9	-
171	Racibórz	23.4	35.4	46.8	105.6	30.1	20	1	13	11	6	4	2	16	-	-	-	9	-	19	-	-	-	-	-	5	-
173	Kraków-Balice	14.6	19.2	57.1	90.9	29.5	25	1	12	10	6	3	1	13	-	-	2	27	-	22	-	-	-	-	3	5	-
176	Tarnów	7.4	25.6	114.0	147.0	60.3	25	1	14	12	8	5	1	16	-	-	3	29	-	20	-	-	-	-	6	7	-
185	Aleksandrowice	42.3	70.5	107.9	220.7	34.1	1	-	17	15	12	7	6	17	-	-	2	21	-	20	-	-	-	-	1	10	-
186	Przemyśl	7.8	19.8	39.2	66.8	20.0	25	2	13	12	4	2	1	16	-	-	2	22	-	13	-	-	-	-	1	9	-
199	Nowy Sącz	21.1	46.5	88.1	155.7	61.0	25	3	14	14	6	5	2	19	-	-	1	29	-	21	-	-	-	-	3	6	-
207	Lesko	15.2	59.6	82.4	157.2	46.8	25	1	19	17	7	4	2	20	-	-	9	29	-	16	-	-	-	-	1	12	-
220	Zakopane	25.1	74.3	116.6	216.0	69.0	25	3	18	12	8	7	3	23	-	-	3	18	-	22	-	-	-	-	-	10	-
224	Kasprowy Wierch	35.9	92.2	131.9	260.0	63.9	25	1	22	16	12	9	4	23	1	3	24	-	-	12	1	-	-	-	-	11	-

Blank page retained for pagination

TABLICA IV

WYNIKI MIESIĘCZNE SPOSTRZEŻEŃ POSTERUNKÓW METEOROLOGICZNYCH I OPADOWYCH

МЕСЯЧНЫЕ РЕЗУЛЬТАТЫ НАБЛЮДЕНИЙ МЕТЕОРОЛОГИЧЕСКИХ И ОСАДКОМЕРНЫХ ПОСТОВ

MONTHLY RESULTS OF OBSERVATIONS AT METEOROLOGICAL AND RAINFALL POSTS

Nr	POSTERUNEK	TEMPERATURA POWIETRZA T Dies	Max (mean)	Min (mean)	Max abs.	Data	Min abs.	Data	OPAD R_d ΣR_d I dek.	ΣR_d II dek.	ΣR_d III dek.	$\Sigma R_{d,m}$	$R_{d,max}$	Data	LICZBA DNI 0.0	≥0.1	≥1.0	≥5.0	≥10.0	≥20.0	LICZBA DNI ●	✳	▲	≡	V	∾	⊼	⊠
1	Rozewie	17.4	20.9	13.9	29.7	24	7.7	3	-	7.9	70.9	78.8	28.3	27	2	11	7	3	3	2	11	-	-	5	-	-	5	-
6	Gdynia	18.7	21.6	15.3	28.3	24	11.6	6	-	26.9	70.5	97.4	36.5	26	4	13	8	4	3	2	13	-	-	3	-	-	4	-
7	Słupsk	18.0	23.2	12.6	30.0	10	4.8	6	0.4	19.8	97.1	117.3	77.4	27	3	11	8	4	3	1	11	-	-	2	-	-	2	-
8	Darłowo	17.1	20.2	13.6	27.3	24	6.3	6	0.8	29.7	51.1	81.6	41.4	27	1	9	6	4	2	1	9	-	-	1	-	-	-	-
10	Czarna Dąbrówka	17.9	23.4	12.3	30.1	10	5.9	6 7	10.8	28.2	71.7	110.7	61.5	27	3	12	10	5	4	1	12	-	-	-	-	-	7	-
11	Świbno	18.6	22.6	14.7	26.6	24	7.7	7	-	12.3	82.7	95.0	66.7	26	3	9	5	3	3	1	9	-	-	1	-	-	3	-
12	Tolkmicko	19.3	23.2	14.9	30.0	24	7.3	7	-	10.8	40.9	51.7	24.2	26	-	10	6	3	2	1	10	-	-	-	-	-	3	-
13	Gołdap	18.0	23.7	11.8	29.5	11	6.3	6	0.9	33.1	61.1	95.1	19.4	29	-	15	14	6	5	-	15	-	1	-	-	-	4	-
16	Kościerzyna	17.9	23.1	12.6	28.7	10	5.9	7	0.4	30.4	40.3	71.1	24.4	19	3	15	8	4	3	1	15	-	-	-	-	-	8	-
17	Lidzbark Warmiński	18.6	24.6	12.1	29.7	24	3.9	7	-	10.9	26.0	36.9	14.7	26	1	11	5	3	1	-	11	-	-	-	-	-	6	-
21	Giżycko	18.4	23.4	13.9	28.7	11	9.7	7	0.4	17.0	106.0	123.4	30.0	26	-	14	8	6	5	2	14	-	-	-	-	-	2	-
22	Olecko	18.2	23.3	13.2	29.2	11	9.7	7	17.1	28.3	64.8	110.2	21.6	25	-	17	15	6	4	1	17	-	-	-	-	-	2	-
23	Dziwnów	18.2	21.3	15.7	26.6	23	12.6	4 25	1.5	27.9	6.6	36.0	14.0	18	2	12	8	2	1	-	12	-	-	-	-	-	4	-
24	Radostowo	18.4	24.2	12.5	29.7	24	5.2	7	-	25.7	29.7	55.4	24.2	19	-	13	4	3	2	1	13	-	-	1	-	-	3	-
28	Połczyn-Zdrój	18.6	24.4	12.3	30.6	10	4.0	6	0.3	18.7	61.3	83.3	47.9	27	-	10	7	3	1	1	10	-	-	1	-	-	2	-
30	Prabuty	18.5	24.0	13.2	28.8	12 24	4.9	7	0.0	27.9	59.5	87.4	25.1	26	1	10	8	5	4	2	10	-	1	-	-	-	5	-
32	Śliwice	18.7	24.6	11.7	29.9	10	3.0	7	-	39.1	22.2	61.3	33.1	19	1	11	8	2	2	1	11	-	-	1	-	-	4	-
34	Ostróda	18.7	24.1	13.4	29.3	24	7.2	7	-	13.4	43.8	57.2	29.7	26	-	9	9	2	1	1	9	-	-	-	-	-	2	-
35	Trzebież	18.8	22.5	14.6	30.3	9	8.0	7	18.6	33.9	20.5	73.0	18.6	17	1	13	8	5	3	-	13	-	1	1	-	-	3	-
36	Biebrza	18.0	23.6	12.2	28.1	11	6.8	7	-	45.6	128.8	174.4	37.2	26	-	14	12	11	7	3	14	-	-	-	-	-	3	-
37	Różanystok	17.8	23.5	12.3	27.5	15	9.1	6	0.5	39.4	125.4	165.3	56.7	26	3	14	10	5	4	4	14	-	-	-	-	-	5	-
38	Szczytno	18.4	23.9	12.9	28.4	24	6.6	7	-	26.0	40.7	66.7	19.6	26	-	13	10	5	2	-	13	-	-	-	-	-	-	-
39	Szczuczyn	18.3	23.8	11.9	29.1	15	7.8	7	-	27.1	164.8	191.9	51.3	[illegible]	-	11	10	8	5	3	11	-	1	2	-	-	6	-
40	Wierzchowo	18.3	23.7	12.5	29.0	9	4.6	6	0.4	36.1	39.6	76.1	31.5	27	2	11	7	4	2	1	11	-	-	-	-	-	4	-
41	Grudziądz	19.4	25.7	12.4	30.6	10 12	3.3	7	0.1	42.6	51.7	94.4	25.4	19	1	14	8	6	4	2	14	-	-	2	-	-	2	-
43	Zawodzie	18.7	24.5	12.2	29.4	15	3.4	7	-	40.4	73.0	113.4	42.2	15	1	8	6	4	3	3	8	-	-	3	-	-	-	-
45	Grzegórzki	18.6	24.3	13.1	29.0	10	8.1	7	-	21.9	35.6	57.5	28.5	26	-	8	6	3	2	1	8	-	-	-	-	-	2	-
44	Lipki	19.0	24.6	12.9	31.4	9	4.3	6	0.5	72.9	7.3	80.7	49.2	20	1	14	6	5	2	1	14	-	-	4	-	-	4	-
46	Kończewice	18.8	24.7	12.8	28.6	10	6.6	7	0.1	55.8	31.3	87.2	30.4	19	-	13	7	4	3	3	13	-	-	-	-	-	3	-
48	Przelewice	19.2	24.8	13.5	31.9	9	6.4	6 7	6.3	111.6	23.0	140.9	100.7	20	2	9	7	5	2	1	9	-	1	1	-	-	-	-
53	Rypin	19.1	24.9	12.6	29.9	10	6.5	7	-	82.0	42.1	124.1	73.8	19	-	14	13	4	2	1	14	-	-	-	-	-	2	-
55	Przasnysz	18.8	23.9	12.6	29.0	15	7.8	7	-	53.6	31.1	84.7	28.5	19	-	9	9	6	4	1	9	-	-	-	-	-	-	-
56	Trzcińsko-Zdrój	18.5	24.5	12.4	30.4	5	5.2	6	7.2	66.0	4.0	77.2	55.8	20	2	10	7	7	1	1	10	-	-	4	-	-	1	-
57	Krzyż	15.6	26.2	12.3	31.6	9	5.8	7	0.1	36.3	39.2	75.6	27.7	27	-	12	7	5	3	1	12	-	-	-	-	-	2	-
58	Budzyń	19.2	25.3	11.8	30.2	9	7.4	6	0.1	23.6	56.2	79.9	28.2	27	-	11	10	6	2	1	11	-	-	1	-	-	-	-
59	Szepietowo	18.2	24.0	12.7	30.0	15	9.2	7	-	88.7	109.2	197.9	65.7	20	-	12	11	8	6	2	12	-	-	6	-	-	2	-
60	Bielsk Podlaski	18.3	23.6	13.1	28.3	15	9.3	30	0.0	36.4	137.4	173.8	51.8	26	4	13	11	8	5	3	13	-	-	2	-	-	4	-
62	Pułtusk	19.1	24.5	13.6	30.2	15	8.3	7	-	50.0	82.2	132.2	43.0	20	1	9	9	7	3	2	9	-	-	-	-	-	5	-
63	Białowieża	18.3	23.7	12.2	28.2	15	8.5	8	0.0	55.1	132.6	187.7	40.0	25	3	13	11	7	5	4	13	-	-	-	-	-	7	-
64	Poświętne	19.5	24.9	13.1	31.3	15	8.1	7 8	-	38.4	41.1	79.5	20.0	19	1	8	8	5	4	1	8	-	-	-	-	-	4	-
65	Szamotuły-Baborówka	19.1	25.6	12.6	30.9	9	6.7	6 7 8	5.3	52.3	52.8	110.4	36.3	20	-	12	10	6	2	2	12	-	-	-	-	-	4	-
66	Przybędowo	19.2	25.5	13.3	31.0	9	7.8	6	2.2	43.4	37.4	83.0	27.4	27	-	14	8	4	4	1	14	-	-	-	-	-	5	-
67	Gorzyń	20.0	25.5	14.0	31.5	9	8.9	7 8	29.6	44.2	31.4	105.2	29.6	17	-	7	7	6	3	2	7	-	-	-	-	-	6	-
69	Sulęcin	19.5	25.4	13.1	31.2	9	6.6	7	5.9	99.9	22.0	127.8	83.4	20	1	10	9	6	3	1	10	-	-	-	-	-	2	-
71	Legionowo	19.8	25.3	14.3	31.8	15	11.2	7	-	42.8	61.8	104.6	27.4	19	2	10	6	5	5	3	10	-	-	-	-	-	3	-
73	Paproć	19.3	25.1	13.3	29.7	9	7.6	7	0.0	114.7	29.9	144.6	64.4	19	2	10	8	5	4	3	10	-	-	7	-	-	1	-
74	Ostrowy	19.9	24.7	13.3	30.0	15	8.1	8	-	36.0	37.0	73.0	22.4	10	-	11	9	3	2	2	11	-	-	-	-	-	1	-
75	Warszawa-Bielany	20.2	25.5	14.9	31.6	15	11.2	26	-	39.4	73.3	112.7	30.9	26	3	12	8	6	4	2	12	-	1	-	-	-	4	-
76	Warszawa, Obser. Astr.	20.2	25.2	15.3	31.0	15	11.3	27	0.3	31.5	55.8	87.6	26.8	27	1	10	7	5	4	1	10	-	-	-	-	-	2	-
77	Sinołęka	19.0	24.5	13.5	30.6	15	10.0	27	-	23.5	80.8	104.3	23.0	26	-	10	7	6	5	2	10	-	-	-	-	-	3	-
81	Brwinów	19.8	25.3	13.8	31.2	15	9.2	8	0.0	62.4	49.5	111.9	38.0	19	3	10	6	6	4	2	10	-	-	1	-	-	6	-
82	Wielichowo	19.2	25.1	13.3	30.1	9	6.7	8	7.8	79.3	29.3	116.4	36.0	19	-	11	7	6	4	2	11	-	-	-	-	-	6	-
83	Świder	19.6	25.8	13.4	32.7	15	8.2	7	0.0	40.9	79.8	120.7	25.6	26	4	12	10	7	5	3	12	-	-	-	-	-	6	-
84	Topola Błonie	18.9	24.7	13.5	30.5	15	10.1	6	0.3	18.0	24.1	42.4	16.3	19	1	10	6	3	2	-	10	-	-	1	-	-	1	-
86	Biała Podlaska	18.7	24.3	13.1	29.0	15	9.2	1	-	27.0	91.2	118.2	28.6	25	1	10	9	7	6	2	10	-	-	2	-	-	3	-
87	Trzebiechów	19.8	26.2	13.7	32.1	9	8.1	7	0.5	36.3	17.7	54.5	21.0	20	3	7	6	6	1	1	7	-	1	-	-	-	2	-
88	Skierniewice	19.4	24.9	14.0	30.1	15	8.1	8	-	70.5	70.1	140.6	47.5	19	1	9	9	6	5	3	9	-	-	-	-	-	4	-
89	Witaszyce	19.3	24.8	13.8	29.7	9	9.1	6	5.2	51.6	33.4	90.2	28.0	20	-	12	11	4	3	2	12	-	-	3	-	-	4	-
92	Strzelna	18.8	24.7	12.6	31.3	15	7.4	8	-	28.7	45.8	74.5	24.5	19	2	9	7	4	3	2	9	-	-	-	-	-	7	-
93	Żelechów	19.0	24.5	13.3	30.8	15	10.3	1 7	-	33.9	89.6	123.5	32.6	25	2	10	10	6	5	4	10	-	-	7	-	-	5	-

Nr	POSTERUNEK	TEMPERATURA POWIETRZA T Dies	Max	Min	Max abs.	Data	Min abs.	Data	OPAD R_d ΣR_d I dek	ΣR_d II dek.	ΣR_d III dek.	$\Sigma R_{d,m}$	$R_{d,max}$	Data	LICZBA DNI 0,0	≥0,1	≥1,0	≥5,0	≥10,0	≥20,0	LICZBA DNI ●	✱	▲	≡	V	∾	ꓘ	⊠
94	Radzyń Podlaski	19.2	24.4	13.0	30.3	15	9.2	8	-	45.7	99.8	143.5	30.9	20	2	10	9	7	6	3	10	-	-	1	-	-	7	-
95	Puczniew	19.1	24.4	13.3	30.2	15	10.4	9	3.1	18.1	37.1	58.3	15.0	19	-	11	8	4	3	-	11	-	-	1	-	-	2	-
96	Koziegłowy	19.6	25.2	13.5	32.0	15	9.6	7	1.2	39.4	46.4	87.0	30.8	19	-	9	8	4	3	2	9	-	-	-	-	-	2	-
99	Smolice	19.0	24.7	13.6	30.7	9	10.7	18 27	2.9	86.6	50.3	139.8	40.8	19	-	13	12	9	5	2	13	-	-	2	-	-	6	-
100	Żary	18.9	24.8	13.8	29.9	9	7.0	7	11.2	39.0	21.3	71.5	29.8	20	2	11	8	6	1	1	11	-	-	1	-	-	6	-
101	Nowe Miasto	19.5	25.5	13.6	31.5	15	10.6	8	1.0	42.0	26.7	69.7	27.2	19	1	11	8	3	2	1	11	-	-	-	-	-	2	-
102	Sobieszyn	19.1	24.5	13.9	30.5	15	9.2	8	-	28.7	122.2	150.9	33.0	25	1	12	9	8	7	3	12	-	1	3	-	-	5	-
103	Szprotawa	18.9	24.7	13.5	29.9	9	7.4	7	30.6	49.4	11.2	91.2	33.1	20	1	12	10	4	2	2	12	-	-	-	-	-	6	-
104	Sieradz	19.0	24.3	13.0	30.3	15	9.9	9	9.2	18.8	37.1	65.1	15.9	19	3	10	10	5	2	-	10	-	-	2	-	-	4	-
106	Wińsko	19.0	24.3	14.2	29.2	13	10.1	27	9.0	45.6	33.1	87.7	29.8	20	-	11	10	5	3	1	11	-	-	-	-	-	3	-
107	Grabownica	18.6	24.4	12.5	29.2	24	7.7	7	9.0	30.1	26.6	65.7	14.8	20	2	11	9	5	3	-	11	-	-	1	-	-	3	-
108	Nowa Wieś	18.8	24.6	13.1	29.7	15	9.6	8	-	9.8	78.2	88.0	24.9	27	1	11	7	5	3	3	11	-	-	-	-	-	1	-
109	Radom	19.2	24.9	13.8	30.9	15	10.8	27	-	24.0	54.0	78.0	20.5	25	-	11	10	6	3	1	11	-	-	-	-	-	3	-
110	Puławy	19.4	24.7	14.1	30.5	15	10.8	7	0.1	55.4	66.5	122.0	46.8	19	5	15	8	7	3	2	15	-	-	-	-	-	7	-
111	Opoczno	18.7	24.9	13.0	31.0	15	8.7	8	3.0	32.1	75.5	110.6	22.6	19	-	16	11	5	5	1	16	-	1	1	-	-	1	-
113	Bolesławiec	19.0	24.0	13.9	28.6	14	8.3	7	15.4	48.1	10.9	74.6	32.6	20	4	12	10	3	3	1	12	-	-	-	-	-	4	-
118	Opole Lubelskie	18.8	24.8	12.8	30.3	15	8.1	7	-	26.4	105.9	132.3	48.6	22	1	13	10	7	4	2	13	-	-	-	-	-	5	-
119	Chełm	19.4	24.4	13.5	30.3	15	8.6	27	-	16.1	47.4	63.5	18.8	29	-	13	9	5	2	-	13	-	-	1	-	-	-	-
121	Namysłów	18.7	24.1	13.3	29.5	13	8.8	7	15.3	48.5	49.6	113.4	32.4	25	-	15	11	6	5	1	15	-	-	-	-	-	3	-
122	Laskowice Oławskie	19.0	24.5	13.1	29.3	15	7.3	7	12.8	49.5	49.1	111.4	29.8	20	1	14	10	8	4	1	14	-	-	-	-	-	4	-
123	Krasnystaw	18.6	24.4	12.8	29.8	15	9.3	8	-	3.3	59.5	62.9	23.0	27	1	13	8	4	2	1	13	-	-	1	-	-	3	-
124	Silniczka	18.1	24.0	11.5	29.5	15	7.3	8	11.4	7.5	54.5	73.4	29.5	25	-	10	8	4	3	1	10	-	-	2	-	-	4	-
125	Bogatynia	17.9	23.6	12.6	28.0	14	6.3	7	48.0	45.0	40.4	133.4	38.3	17	5	14	12	11	3	2	14	-	1	-	-	-	7	-
126	Świeradów-Zdrój	16.2	20.4	12.0	24.9	9	7.7	1	52.1	56.8	57.1	166.0	45.6	1	1	19	15	10	5	2	19	-	-	1	-	-	8	-
128	Stare Olesno	18.0	23.0	12.5	28.1	12	8.3	7	49.2	33.4	47.8	130.4	34.5	17	-	13	11	8	5	2	13	-	-	1	-	-	5	-
129	Szklarska Poręba	15.6	20.4	10.6	25.6	9	4.8	7	45.1	39.2	51.8	136.1	37.6	1	-	17	14	9	3	2	17	-	-	2	-	-	3	-
132	Szczawno-Zdrój	17.4	21.9	12.2	26.8	14	6.1	7	40.0	28.7	27.6	96.3	39.7	1	4	13	8	7	3	1	13	-	-	1	-	-	5	-
133	Karpacz	15.2	19.2	12.2	24.6	9	7.5	1	62.6	59.7	47.1	169.4	45.9	1	4	15	14	10	6	1	15	-	1	9	-	-	11	-
134	Dobrogoszcz	18.5	23.8	13.0	28.6	15 24	7.4	7	26.2	36.5	37.8	100.5	31.3	20	-	13	11	6	2	2	13	-	-	-	-	-	1	-
135	Werbkowice	18.6	24.5	12.8	30.1	15	8.9	27	-	17.9	99.6	117.5	31.6	25	-	12	11	7	3	2	12	-	-	1	-	-	5	-
137	Zdanów	19.0	24.5	14.1	30.1	15	10.2	27	0.3	18.0	66.9	85.2	37.6	25	-	10	7	5	2	1	10	-	1	1	-	-	5	-
140	Grodków	18.7	24.2	15.0	29.6	15	7.6	7	23.5	34.6	38.6	96.7	25.1	20	-	12	10	6	4	2	12	-	-	-	-	-	3	-
142	Ostroszowice	17.8	22.5	13.1	27.0	15 24	7.8	7	31.4	30.4	28.5	90.3	30.7	1	-	16	11	6	2	1	16	-	-	-	-	-	3	-
143	Szczekociny	17.7	23.6	12.0	30.1	15	8.0	8	37.2	41.3	75.4	153.9	37.2	1	-	13	13	9	7	2	13	-	-	2	-	-	7	-
144	Skroniów	18.1	23.8	11.9	29.5	15	6.8	27	44.7	12.6	51.9	109.2	33.8	1	-	14	11	7	4	2	14	-	-	2	-	-	1	-
145	Staszów	18.2	24.0	12.6	29.6	15	9.5	27	13.2	12.3	53.4	78.9	33.5	25	2	11	10	5	3	1	11	-	-	5	-	-	2	-
147	Chmielów	19.6	24.6	13.5	29.6	15	7.7	29	1.5	10.7	67.1	79.3	38.1	25	3	15	11	4	1	1	15	-	-	1	-	-	7	-
146	Biłgoraj	18.1	23.7	12.2	29.7	15	8.0	8	0.5	11.6	73.4	84.5	18.8	29	-	14	9	7	4	-	14	-	-	7	-	-	-	-
148	Korfantów	18.7	23.7	13.0	29.2	15	10.4	9	34.1	50.0	71.9	156.0	33.8	20	1	12	11	6	6	3	12	-	-	-	-	-	1	-
149	Otmuchów	18.3	23.9	12.6	29.0	24	8.5	7	31.3	25.5	55.6	112.4	27.7	1	-	12	11	7	5	1	12	-	-	-	-	-	4	-
150	Tomaszów Lubelski	17.9	23.4	12.8	28.7	15	9.7	10	9.4	27.9	79.3	116.6	21.0	25	-	17	13	10	4	1	17	-	1	-	-	-	5	-
152	Świerklaniec	18.2	23.3	13.1	29.1	15	9.8	7	24.0	72.0	56.2	152.2	47.9	19	1	14	13	7	5	2	14	-	-	1	-	-	7	-
153	Duszniki-Zdrój	16.2	21.0	10.5	25.8	24	5.0	7	50.1	49.9	41.7	141.7	31.4	20	2	13	11	8	6	3	13	-	-	1	-	-	6	-
154	Ząbkowice	18.0	23.4	13.1	29.2	15	9.7	8 27	19.3	41.3	55.1	115.7	22.7	25	2	14	12	5	5	2	14	-	-	3	-	-	7	-
155	Miechów	17.9	23.4	12.2	29.1	15	8.6	8	22.3	42.3	55.3	119.9	23.5	19	3	11	11	10	5	2	11	-	-	2	-	-	4	-
156	Tarnogród	18.6	23.9	13.8	29.4	15	10.5	7 27	0.7	22.5	67.1	90.3	20.0	25	2	16	11	6	3	1	16	-	1	-	-	-	1	-
157	Lądek-Zdrój	16.6	22.3	11.3	27.5	7 9	5.2	7	47.4	61.5	66.5	175.4	43.0	2	-	14	11	9	7	3	14	-	-	-	-	-	6	-
158	Chorzelów	18.6	24.6	13.3	29.9	15	10.0	7 9 27	25.1	17.1	64.1	106.3	46.8	25	-	14	9	5	3	2	14	-	-	-	-	-	-	-
159	Prudnik	17.9	23.6	12.5	29.7	15	8.6	7	39.5	26.8	81.3	147.6	45.0	24	-	12	10	9	3	3	12	-	1	-	-	-	1	-
160	Sielec	18.4	24.2	12.9	29.7	15	9.8	8	17.5	14.6	55.1	87.2	26.2	25	-	11	11	7	3	1	11	-	-	1	-	-	7	-
161	Olewin	17.3	22.3	11.2	28.1	15	6.9	8	42.5	53.5	59.3	155.3	26.1	19	1	12	11	8	6	4	12	-	1	7	-	-	5	-
162	Borusowa	18.1	23.8	12.8	28.6	15	8.8	8	6.2	27.0	71.3	104.5	38.5	25	-	12	9	6	4	2	12	-	1	1	-	-	3	-
163	Zakrzów	18.3	23.9	13.2	29.4	15	9.5	7	23.8	46.8	52.7	123.3	36.7	25	-	14	9	7	4	2	14	-	-	2	-	-	5	-
164	Leżajsk	18.8	24.0	14.3	29.3	15	10.7	27	0.0	21.7	73.6	95.3	31.0	25	3	13	10	5	4	1	13	-	-	1	-	-	10	-
166	Kolbuszowa	18.4	24.5	12.6	30.4	15	9.4	7	25.1	8.7	62.4	96.2	32.0	25	-	16	13	5	2	2	16	-	-	-	-	-	4	-
167	Głuboczyce	18.5	22.9	13.9	27.6	15	10.4	27	30.7	45.0	46.9	122.6	30.4	25	-	13	10	7	4	3	13	-	-	3	-	-	3	-
168	Lubaczów	18.6	24.2	12.9	29.4	15	8.5	8	0.5	6.7	67.7	74.9	18.0	29	2	17	9	5	4	-	17	-	-	-	-	-	1	-
169	Rybnik	19.0	23.4	14.0	28.8	15	10.9	26	37.3	40.3	63.0	140.6	35.0	29	-	13	11	7	6	2	13	-	-	-	-	-	4	-
172	Bieruń Stary	18.3	23.6	13.0	29.3	15	10.0	7 8	36.6	44.6	67.2	148.4	35.5	25	1	15	13	6	6	4	15	-	-	2	-	-	3	-
174	Kraków, Obser. Astr.	19.0	24.7	13.9	31.1	15	10.8	27	12.6	15.1	43.5	71.2	26.7	25	2	11	9	5	2	1	11	-	-	-	-	-	3	-

Nr	POSTERUNEK	TEMPERATURA POWIETRZA T								OPAD R_d						LICZBA DNI						LICZBA DNI							
		Dies	$\overline{Max}$	$\overline{Min}$	Max abs.	Data	Min abs.	Data		ΣR_d I dek.	ΣR_d II dek.	ΣR_d III dek.	$\Sigma R_{d,m}$	$R_{d\ max}$	Data	0.0	≥0.1	≥1.0	≥5.0	≥10.0	≥20.0	●	✳	▲	≡	V	∞	☇	⊠
175	Dębica	18.6	24.3	14.1	30.4	15	11.1	8	26	0.0	14.8	81.0	95.8	39.2	25	3	11	10	6	3	1	11	-	-	-	-	-	4	-
177	Ożańsk	18.6	24.2	13.9	29.0	14	15	10.5	28		8.1	12.1	37.9	58.1	23.0	25	-	19	13	3	1	1	19	-	-	-	-	-	3	-
178	Paczyna	18.3	23.3	13.6	28.9	17	25	10.3	26	27	39.7	48.2	91.7	179.6	38.3	25	-	14	12	8	6	4	14	-	-	-	-	-	4	-
179	Bochnia	18.5	24.3	13.5	30.6	15		10.5	8		15.2	41.1	69.6	125.9	43.4	25	-	13	9	5	4	2	13	-	-	1	-	-	5	-
180	Jastrzębie-Zdrój	18.4	23.7	12.6	28.7	10	25	8.4	27		69.4	36.4	67.9	173.7	40.7	10	-	16	13	9	5	5	16	-	-	-	-	-	5	-
181	Wadowice	18.0	23.7	13.3	29.9	15		10.3	8		27.3	73.5	62.4	163.2	36.9	19	2	12	10	6	6	4	12	-	-	-	-	-	5	-
182	Żarnowa	18.2	24.2	12.8	29.6	15		9.5	7		1.1	25.8	68.0	94.9	36.6	25	1	14	13	7	3	1	14	-	-	-	-	-	7	-
183	Dynów	17.8	23.9	13.0	29.5	15		9.7	7	8 9	0.5	43.8	43.8	88.1	27.4	25	1	15	13	5	3	1	15	-	-	-	-	-	5	-
184	Wieliczka	18.8	24.0	14.0	30.2	15		10.8	26		23.4	19.2	55.1	97.7	34.3	25	1	11	9	4	3	2	11	-	-	1	-	-	4	-
187	Ciężkowice	17.9	23.9	12.8	30.0	15		9.8	27		23.4	24.2	84.6	132.2	47.4	25	3	14	13	8	5	2	14	-	-	-	-	-	5	-
188	Rożnów	*	*	*	*	*	*	*	*	*	*	*	*	*	*	*	*	*	*	*	*	*	*	*	*	*	*	*	*	*	*
189	Cieszyn	18.0	22.8	13.3	28.2	15		10.0	28		31.6	53.0	86.3	170.9	26.4	24	-	15	14	12	8	4	15	-	-	1	-	-	2	-
190	Maków Podh.	16.9	22.6	11.4	28.7	15		7.8	8		38.9	67.4	74.9	181.2	53.0	25	-	14	13	6	5	4	14	-	-	5	-	-	2	-
191	Biecz	18.0	23.6	12.8	30.2	15		10.0	9		7.7	28.9	68.9	105.5	39.0	25	2	16	12	7	3	1	16	-	-	-	-	-	7	-
192	Żywiec-Sporysz	17.4	23.7	11.9	29.5	9		8.7	8		21.2	100.9	107.2	229.3	45.0	10	3	15	14	10	8	5	15	-	-	-	-	-	10	-
193	Limanowa	17.4	22.9	12.0	29.1	15		8.6	8		24.6	65.7	93.3	183.6	56.2	25	-	15	13	10	4	3	15	-	-	-	-	-	4	-
194	Krosno	18.1	23.8	12.7	29.6	15		9.0	7		9.0	42.4	91.2	142.6	33.8	25	-	13	12	9	6	3	13	-	-	-	-	-	2	-
195	Birosa	17.8	23.2	12.1	28.7	15		8.9	8		0.7	27.4	55.9	84.0	36.3	25	-	16	11	4	2	1	16	-	-	-	-	-	9	-
196	Wisła	17.0	22.6	11.5	28.2	15		8.2	8	9	26.0	86.6	137.1	249.7	36.5	24	-	16	15	12	9	7	16	-	-	7	-	-	6	-
197	Zawoja	15.4	20.3	10.7	27.1	15		7.7	7		33.1	73.3	113.1	219.5	50.9	25	1	16	14	11	7	4	16	-	-	4	-	-	3	-
198	Rabka	16.6	22.3	10.8	28.7	15		8.1	27		22.6	64.7	106.8	194.1	62.6	25	5	12	11	8	6	4	12	-	-	3	-	-	5	-
200	Piaszkowa	17.0	21.6	12.7	27.7	15		7.9	1		21.8	36.2	89.1	147.1	55.2	25	2	16	14	10	5	1	16	-	-	1	-	-	5	-
201	Istebna-Stecówka	16.6	19.7	10.8	25.6	10		8.1	26	27	26.3	94.1	141.6	262.0	32.4	19	1	16	15	13	11	7	16	-	-	9	-	-	3	-
202	Kamienica	16.9	22.9	10.8	33.8	15		6.5	27		35.2	54.0	86.4	175.6	49.0	25	3	14	14	10	5	2	14	-	-	1	-	-	6	-
203	Sanok	17.6	23.3	13.2	28.8	15		8.7	27		15.1	81.2	58.8	155.1	29.5	25	-	15	14	11	7	2	15	-	-	1	-	-	-	-
204	Iwonicz-Zdrój	17.5	22.5	13.3	27.6	15		9.3	27		7.8	106.4	55.7	169.9	37.9	18	1	16	14	8	6	3	16	-	-	5	-	-	4	-
205	Stańcowa	14.6	19.3	10.9	24.8	15		6.8	26		28.5	65.9	121.8	216.2	44.1	25	-	19	15	12	9	4	19	-	-	1	-	-	9	-
206	Nowy Targ	15.9	21.7	10.5	27.4	15		6.9	8		13.7	53.4	91.3	158.4	56.5	25	1	14	13	7	5	2	14	-	-	1	-	-	4	-
208	Czarny Dunajec	15.6	20.8	10.9	26.3	15		7.3	7		14.4	97.2	91.8	203.4	56.8	25	4	14	13	10	7	2	14	-	-	4	-	-	5	-
209	Brzegi Dolne	16.5	22.7	10.9	27.8	15		6.4	10		3.8	46.3	62.7	112.8	19.7	25	1	20	17	8	4	-	20	-	-	4	-	-	8	-
210	Szczawnica	16.6	22.8	10.6	28.4	15		7.5	8		11.0	71.4	93.0	175.4	60.7	25	2	15	11	7	5	3	15	-	-	4	-	-	4	-
211	Wysowa	16.6	22.1	11.1	27.2	15		7.3	9		3.8	72.8	51.9	128.5	33.7	25	-	18	13	6	4	2	18	-	-	-	-	-	2	-
212	Barwinek	16.8	22.5	10.7	27.7	15		6.5	9		1.9	96.3	61.2	159.4	51.0	19	-	16	12	7	6	3	16	-	-	3	-	-	1	-
213	Krynica	16.0	22.2	11.3	27.9	15		7.6	27		5.7	44.0	83.2	132.9	49.5	25	1	14	14	7	4	2	14	-	-	5	-	-	4	-
214	Bukowina	15.2	19.4	11.7	25.0	15		6.7	26		28.5	67.1	77.5	173.1	48.4	25	4	13	11	9	6	2	13	-	-	1	-	-	8	-
215	Muszyna	16.6	23.0	11.9	29.0	15		7.2	27		25.1	36.8	75.4	137.9	57.7	25	-	15	10	7	3	1	15	-	-	9	-	-	3	-
216	Witów	16.7	19.9	10.1	26.8	15		6.8	27		23.6	66.5	82.8	172.9	51.5	25	-	14	12	9	7	2	14	-	-	1	-	-	-	-
217	Komańcza	16.8	22.4	10.7	27.2	15		6.5	9		13.8	70.9	56.6	141.3	28.7	18	-	16	15	9	7	2	16	-	-	1	-	-	-	-
218	Zaligród	16.9	22.6	12.1	27.8	15		8.2	1		3.6	52.8	85.6	142.0	39.6	25	-	18	15	7	5	2	18	-	-	-	-	-	1	-
219	Gubałówka	14.6	18.5	11.7	25.1	15		5.8	26		24.0	72.1	119.3	215.4	64.9	25	4	17	14	10	7	2	17	-	1	1	-	-	10	-
221	Łysa Polana	13.7	18.9	8.8	24.4	15		3.3	7		33.4	92.7	104.0	230.1	56.6	25	3	17	15	10	9	4	17	-	-	-	-	-	6	-
222	Smolnik	16.9	22.0	8.8	26.9	13	14 15	4.3	9		2.8	72.8	64.3	139.9	29.3	18	-	15	13	9	6	2	15	-	-	-	-	-	9	-
223	Hala Gąsienicowa	10.6	13.8	7.2	19.7	15		1.4	26		29.3	109.4	146.0	284.7	75.5	25	-	20	13	11	9	4	20	-	-	11	-	-	9	-

TABLICA V

WYNIKI MIESIĘCZNE POMIARÓW TEMPERATURY MINIMALNEJ PRZY POWIERZCHNI GRUNTU ORAZ TEMPERATURY GRUNTU

МЕСЯЧНЫЕ РЕЗУЛЬТАТЫ ИЗМЕРЕНИЙ МИНИМАЛЬНОЙ ТЕМПЕРАТУРЫ У ПОВЕРХНОСТИ ПОЧВЫ И ТЕМПЕРАТУРЫ ПОЧВЫ

MONTHLY RESULTS OF GROUND SURFACE MINIMUM AIR TEMPERATURE AND SOIL TEMPERATURE MEASUREMENTS

Nr	STACJA – POSTERUNEK	TEMPERATURA MINIMALNA PRZY POWIERZCHNI GRUNTU T_g			TEMPERATURA GRUNTU NA GŁĘBOKOŚCIACH														
					5 cm						10 cm			20 cm			50 cm		
		$\overline{Min}$	Min abs.	Data	7	13	21	Dies	Max	Min	Dies	Max	Min	Dies	Max	Min	Dies	Max	Min
4	Ustka	12.7	4.1	6	18.5	26.3	24.2	23.0	30.6	16.1	22.5	28.7	15.7	21.2	25.9	16.4	20.0	21.4	17.7
5	Lębork	8.1	- 0.6	6	16.6	23.7	22.8	21.0	29.5	13.1	20.0	26.3	13.4	19.9	22.4	15.3	16.6	17.6	15.3
18	Suwałki	10.4	5.1	8	17.7	24.7	22.8	21.7	30.2	12.7	21.2	28.5	13.6	20.1	25.9	14.5	18.9	21.3	16.0
19	Koszalin-Zegrze	11.5	3.9	6	18.2	24.9	22.7	21.9	31.2	15.1	21.3	27.6	15.9	20.3	25.3	16.1	18.8	20.7	16.4
20	Kętrzyn	11.1	3.2	7	18.4	25.5	22.6	22.2	30.2	13.7	21.5	27.3	14.3	20.6	25.5	15.2	19.0	20.8	16.8
24	Radostowo	10.6	2.7	7	19.0	26.6	23.1	22.9	31.6	14.8	21.9	27.2	15.8	20.4	24.7	16.0	18.1	19.2	16.0
25	Świnoujście	13.5	8.1	7	18.1	25.1	23.1	22.1	30.6	14.3	21.2	26.5	15.3	20.4	24.4	16.0	19.2	21.0	16.5
27	Resko	10.6	2.1	6	17.3	23.6	24.5	21.8	30.1	14.1	21.3	29.0	14.5	20.2	25.3	15.1	18.8	20.9	15.7
29	Olsztyn-Dajtki	11.1	1.3	7	19.0	29.3	24.8	24.4	36.8	13.6	23.3	31.9	14.4	22.3	30.0	15.4	20.6	23.4	17.4
30	Prabuty	10.7	1.1	7	17.9	26.6	21.6	22.0	33.4	13.5	20.9	31.4	14.4	19.9	25.4	15.3	18.1	20.1	15.6
31	Szczecinek	10.3	0.5	6	17.4	26.6	24.6	22.9	33.9	13.8	21.9	30.6	14.1	21.2	28.1	14.6	18.9	21.3	15.8
32	Śliwice	9.6	0.6	6	18.5	27.6	23.2	23.1	33.5	14.1	21.7	27.9	14.5	20.8	26.5	14.7	19.1	21.2	16.1
36	Biebrza	9.8	3.3	7	17.1	22.7	21.9	20.6	26.4	14.4	19.7	24.0	15.5	19.0	20.9	16.4	16.2	16.7	15.4
42	Szczecin-Dąbie	12.3	4.7	7	18.8	27.8	24.8	23.8	34.6	14.8	23.0	31.3	14.9	22.9	29.3	17.1	20.7	22.8	18.3
47	Piła	11.3	4.2	7	18.5	27.4	25.0	23.6	34.8	13.8	22.7	30.7	14.6	21.8	28.2	16.0	20.4	23.1	17.1
49	Bydgoszcz	11.1	5.2	6	17.9	26.1	24.0	22.7	31.0	13.7	22.2	28.9	14.2	20.9	26.4	14.9	19.2	21.4	16.0
50	Mława	12.2	6.6	7	18.7	25.7	23.6	23.0	33.9	13.1	22.5	31.0	13.4	21.5	28.8	14.7	19.9	22.7	16.3
51	Białystok	10.0	4.1	8	18.1	25.6	22.2	22.0	31.5	12.6	21.0	27.7	12.9	20.0	25.4	14.1	18.1	20.5	14.8
52	Ostrołęka	11.4	4.8	7	18.8	27.6	23.5	23.3	33.5	13.7	22.4	28.6	14.4	21.6	27.1	14.8	20.1	22.7	17.1
57	Krzyż	10.9	3.0	7	18.8	27.2	24.1	23.4	33.0	14.4	22.6	29.4	14.9	21.1	26.6	15.6	19.3	21.4	16.3
61	Gorzów Wlkp.	13.4	8.6	6	18.0	25.3	23.5	22.3	30.6	13.3	21.8	29.2	13.5	•	•	•	19.8	22.0	17.1
63	Białowieża	10.2	6.3	7	17.5	24.4	21.1	21.0	29.9	13.1	20.1	24.9	13.9	19.2	23.1	14.3	17.8	19.1	15.4
64	Poświętne	11.2	5.4	7	19.1	26.2	23.6	23.0	32.2	13.4	22.5	29.9	13.9	21.3	26.6	15.2	19.5	21.6	16.2
66	Przebędowo	12.2	7.1	7	19.1	26.4	22.6	22.7	34.3	13.3	21.8	29.5	14.0	21.2	27.2	15.4	20.6	23.2	16.8
68	Płock-Radziwie	12.1	7.5	7	19.8	28.2	25.0	24.3	34.6	13.8	23.6	30.4	14.5	22.5	28.1	15.8	21.0	23.2	17.5
72	Słubice	11.3	3.3	7	18.6	25.8	24.8	23.1	31.2	14.3	22.3	29.6	15.0	21.4	26.8	16.3	20.0	22.2	17.6
73	Paproć	10.1	3.7	7	17.8	24.2	23.1	21.7	28.5	13.9	20.8	26.7	13.8	19.6	24.1	15.1	18.4	20.3	16.4
75	Warszawa-Bielany	12.5	6.3	7	20.0	28.5	24.3	24.3	36.1	13.2	23.2	30.7	14.3	22.4	29.3	15.3	20.6	23.0	16.8
78	Koło	12.8	8.4	6	18.6	26.3	23.3	22.7	34.4	12.5	21.9	29.8	14.1	21.8	27.4	14.9	19.9	22.6	16.4
79	Siedlce	11.3	4.6	7	18.7	25.4	23.2	22.4	31.5	12.6	21.6	28.5	13.1	20.7	26.0	14.3	19.0	21.3	15.7
81	Brwinów	12.1	6.8	8	18.9	27.4	24.4	23.6	33.8	13.2	22.7	30.5	13.8	21.2	26.7	15.0	19.7	22.1	16.2
90	Zielona Góra	13.9	9.5	26	18.9	27.8	26.3	24.3	34.1	12.9	23.5	32.3	13.2	22.8	30.2	14.5	21.1	24.5	16.8
91	Leszno-Strzyżewice	10.3	4.4	7	18.3	26.6	24.2	23.0	33.3	13.4	22.4	30.9	13.5	21.2	27.0	15.6	19.7	22.1	16.7
97	Kalisz	12.1	7.9	8	17.2	24.5	22.6	21.4	31.9	12.2	20.6	28.5	12.7	19.6	26.2	14.6	18.3	20.4	16.0
99	Smolice	12.0	7.5	7	18.5	26.3	23.2	22.7	34.0	13.5	22.2	30.7	13.9	21.7	29.3	15.0	20.0	22.6	16.6
105	Włodawa	12.4	8.9	1	18.5	25.1	23.0	22.2	30.5	13.1	21.7	28.0	13.4	21.4	25.7	14.4	19.5	21.7	16.2
109	Radom	10.7	6.2	7	18.6	26.6	23.2	22.8	34.1	12.8	21.9	29.0	13.5	21.0	27.2	14.5	18.7	21.1	15.3
110	Puławy	12.6	7.4	7	19.0	26.3	23.6	23.0	33.5	13.3	22.5	30.1	13.8	21.5	28.1	14.9	20.3	23.2	16.4
112	Sulejów	12.1	7.1	8	17.7	25.5	22.5	21.9	33.0	13.1	21.1	27.9	13.5	20.4	26.3	14.7	19.2	21.6	16.3
114	Wieluń	11.8	8.8	9	17.9	26.0	23.1	22.3	31.4	13.3	21.9	28.1	14.1	21.0	26.8	15.3	19.6	22.4	16.5
116	Legnica	11.9	5.6	7	18.0	25.4	23.2	22.2	32.1	13.8	21.5	29.3	14.1	20.7	27.0	15.5	19.2	22.1	16.1
117	Zgorzelec	11.4	4.5	7	16.8	22.9	22.5	20.7	28.2	12.1	20.5	27.4	12.7	19.8	25.4	13.7	18.7	21.2	15.0
122	Laskowice Oławskie	11.3	5.9	7	18.0	26.3	22.7	22.3	32.9	13.9	21.7	29.0	14.7	20.7	27.0	15.7	19.6	22.4	16.4
127	Jelenia Góra	8.9	2.0	7	15.0	20.9	21.0	19.0	26.9	12.1	18.6	26.1	12.4	17.8	22.7	13.4	16.8	18.5	14.2
130	Częstochowa	12.1	8.2	27	18.1	24.8	22.2	21.7	30.8	13.1	21.0	27.8	13.7	20.7	26.3	14.7	19.4	22.8	15.7
131	Kielce	10.8	7.9	31	17.1	24.4	21.4	21.0	31.6	12.3	20.1	27.2	12.9	19.2	24.3	13.9	18.0	20.3	15.1
137	Zdanów	•	•	•	•	•	•	•	•	•	•	•	•	•	•	•	•	•	•
139	Zamość	11.0	5.5	8	18.7	26.4	23.3	22.8	33.1	13.0	21.8	29.1	13.1	20.6	27.0	13.9	19.1	22.6	15.8
141	Opole	11.9	6.3	28	17.4	24.8	22.9	21.7	30.7	13.1	21.5	28.8	13.6	19.7	24.5	14.3	17.4	19.6	15.2
151	Kłodzko	10.0	4.7	7	15.7	22.8	20.7	19.7	29.9	11.8	19.1	26.0	12.4	18.4	23.2	13.3	17.1	18.8	14.1
152	Świerklaniec	11.6	8.2	7	16.6	22.3	20.1	19.7	27.5	12.8	19.2	25.1	12.8	18.6	23.8	13.6	17.3	19.4	14.9
170	Rzeszów-Jasionka	10.9	5.9	9	18.1	24.8	21.9	21.6	31.6	13.6	20.9	28.0	13.9	20.0	24.8	15.5	18.9	21.0	16.5
178	Pszczyna	12.0	9.2	27	17.0	23.3	20.6	20.3	28.7	13.3	19.5	24.6	13.9	19.2	24.7	14.5	18.1	20.2	15.4
181	Wadowice	11.9	8.3	8	17.7	25.1	22.1	21.6	33.7	13.2	20.9	29.6	13.4	19.7	26.7	13.3	17.7	21.0	14.4
186	Przemyśl	13.6	9.4	27	17.4	23.7	22.5	21.2	30.0	13.4	20.6	28.1	14.0	19.8	24.7	15.9	18.5	20.7	16.1
207	Lesko	11.8	7.8	27	16.0	24.0	21.3	20.4	31.9	12.6	19.7	27.4	13.5	18.8	23.7	14.8	17.7	19.5	15.9
220	Zakopane	7.1	3.1	9	13.2	21.0	18.4	17.5	27.8	10.3	16.7	23.0	11.3	15.8	20.3	12.2	14.8	16.6	12.8

TABLICA VI

WARTOŚCI GODZINNE USŁONECZNIENIA (MIESIĘCZNE)

ЧАСОВЫЕ (МЕСЯЧНЫЕ) СУММЫ СОЛНЕЧНОГО СИЯНИЯ

HOURLY (MONTHLY) SUNSHINE DURATION VALUES

Nr	STACJA – POSTERUNEK	USŁONECZNIENIE S_m																	
		3–4	4–5	5–6	6–7	7–8	8–9	9–10	10–11	11–12	12–13	13–14	14–15	15–16	16–17	17–18	18–19	19–20	20–21	Σ
3	Hel	–	1.7	9.8	14.9	19.5	21.9	23.6	23.4	25.0	22.9	20.9	18.4	18.5	17.6	18.2	14.8	4.0	–	275.1
4	Ustka	1.2	7.8	14.5	17.5	19.3	20.0	20.8	21.5	18.9	20.0	20.2	19.6	20.1	19.7	19.5	18.7	9.1	0.3	288.7
5	Lębork	–	2.9	10.3	13.6	16.7	16.6	18.3	18.0	19.1	17.1	17.0	17.3	17.5	16.5	18.7	18.3	12.8	1.4	252.1
6	Gdynia	0.6	8.5	12.6	16.2	18.0	20.0	19.8	19.1	19.5	19.0	18.1	17.2	17.1	15.5	17.9	18.6	10.6	0.5	268.8
11	Świbno	–	4.4	11.4	18.6	21.1	21.5	21.6	22.1	21.5	21.6	19.7	18.2	15.8	14.2	13.3	11.1	0.2	–	256.3
14	Kołobrzeg	0.1	6.0	11.6	14.5	15.8	18.3	20.5	22.6	22.9	22.3	22.2	21.1	22.2	20.4	19.7	17.4	8.9	0.5	287.0
18	Suwałki	0.6	8.9	15.7	18.7	20.5	20.5	21.7	19.8	18.1	19.1	17.8	18.4	16.5	14.2	16.7	13.6	4.3	–	265.1
19	Koszalin-Zegrze	2.5	9.5	14.2	17.7	17.4	17.9	19.2	20.2	18.4	19.1	18.3	18.3	21.1	23.4	22.2	19.1	13.7	1.3	293.5
23	Dziwnów	2.2	10.9	15.3	15.1	16.9	19.7	20.7	19.6	21.0	20.2	20.5	20.3	19.5	19.0	15.9	13.9	4.9	–	275.6
25	Świnoujście	•	•	•	•	•	•	•	•	•	•	•	•	•	•	•	•	•	•	•
26	Mikołajki	–	4.6	13.9	16.5	19.0	22.1	20.9	22.8	20.3	18.6	16.1	14.9	16.9	17.2	15.6	12.6	9.3	1.0	262.3
27	Resko	–	0.0	8.1	15.7	17.8	18.1	21.1	20.5	22.7	23.1	22.3	20.2	22.4	20.0	17.8	12.2	1.0	–	263.0
30	Prabuty	–	5.7	15.2	18.8	20.9	20.2	21.2	20.9	20.6	18.2	18.2	16.9	18.2	19.5	17.4	16.1	9.4	0.0	277.4
31	Szczecinek	–	2.9	9.3	12.3	15.2	17.1	17.4	17.4	15.9	17.6	16.0	16.7	19.1	18.8	17.6	15.7	5.1	–	234.1
33	Chojnice	0.1	7.0	15.0	16.8	17.9	19.1	19.8	19.9	17.9	17.8	19.9	18.5	15.1	16.3	17.1	17.1	10.6	1.0	266.9
36	Biebrza	–	–	4.3	12.9	16.6	18.6	20.2	21.4	20.9	20.5	17.2	15.9	15.7	16.2	12.3	11.6	4.6	–	228.9
42	Szczecin-Dąbie	–	4.6	14.3	15.4	16.0	16.9	18.8	19.2	19.0	19.4	19.4	18.9	18.6	17.6	15.1	12.6	5.5	–	251.3
49	Bydgoszcz	1.2	7.7	13.8	17.3	18.4	19.4	18.8	20.0	17.9	18.2	16.1	16.1	17.3	13.8	15.1	15.2	9.8	1.8	257.9
51	Białystok	0.4	6.7	14.2	14.5	18.1	19.5	21.1	19.3	18.5	18.3	16.0	15.8	15.4	16.1	15.1	12.2	3.9	–	245.1
52	Ostrołęka	–	7.9	11.0	16.3	20.1	21.2	20.6	20.3	17.8	16.1	17.2	16.7	16.3	16.6	15.4	13.6	1.4	–	248.5
54	Toruń	0.5	6.2	15.5	18.9	19.4	20.3	19.1	19.1	19.5	18.1	17.4	17.2	17.8	18.4	17.6	14.7	9.0	0.6	269.3
61	Gorzów Wlkp.	–	4.9	11.8	13.8	16.7	19.2	19.7	20.2	22.0	21.8	19.7	18.1	18.8	17.6	18.2	14.2	3.8	–	260.5
63	Białowieża	–	4.2	13.1	13.7	16.7	19.5	19.3	19.6	20.4	19.3	15.0	16.6	16.2	12.4	13.0	10.9	2.5	–	232.4
64	Poświętne	–	1.7	8.9	15.3	15.9	17.9	15.0	15.4	14.3	14.6	15.9	14.4	14.6	16.0	16.2	15.9	6.9	–	218.9
70	Poznań-Ławica	–	3.6	9.8	13.3	14.7	16.8	19.6	20.2	20.5	18.4	17.7	16.1	17.6	17.9	13.9	11.0	2.9	–	234.0
75	Warszawa-Bielany	–	3.2	12.5	15.1	17.0	18.3	20.3	20.3	17.7	19.6	19.4	18.0	16.6	15.3	16.1	14.0	3.5	–	246.9
77	Sinołęka	–	3.2	10.2	17.1	17.6	19.3	20.3	19.5	20.1	19.5	17.5	18.4	16.2	14.9	15.2	12.0	5.0	–	246.0
81	Brwinów	–	2.2	11.7	17.4	18.0	19.3	19.8	20.2	18.2	18.3	18.4	18.1	17.3	16.8	14.1	14.7	4.4	–	248.9
85	Terespol	–	1.9	11.7	14.7	17.4	18.9	20.0	21.6	22.6	19.9	21.3	20.1	18.0	17.4	14.7	11.4	3.8	–	255.4
91	Leszno-Strzyżewice	–	5.7	11.5	12.5	15.9	15.5	20.2	18.4	18.9	18.1	17.7	18.4	18.4	17.9	17.5	16.6	7.0	–	250.2
97	Kalisz	–	5.6	11.4	12.6	13.8	15.6	17.5	18.3	18.3	17.7	18.4	14.9	14.1	13.0	12.1	8.0	1.8	–	213.1
98	Łódź-Lublinek	0.0	5.9	13.6	14.4	15.2	17.7	19.5	16.9	17.0	16.5	16.1	16.0	15.8	16.3	14.3	13.1	8.1	0.4	236.8
105	Włodawa	0.1	5.1	14.2	17.1	20.0	19.7	20.0	19.0	17.2	18.1	16.8	17.6	16.5	18.2	14.5	12.4	5.8	–	252.3
110	Puławy	–	2.5	12.8	15.6	15.9	18.7	19.4	19.8	17.2	16.3	16.3	17.2	15.0	17.4	17.2	14.6	2.5	–	238.4
114	Wieluń	–	0.0	7.3	14.8	16.4	16.1	17.3	17.7	17.5	18.5	18.1	18.5	16.5	17.4	14.9	11.7	3.4	–	226.1
117	Zgorzelec	–	0.3	6.6	13.2	17.0	16.6	18.0	19.4	18.2	16.9	18.0	16.5	16.9	17.2	14.4	8.2	0.5	–	213.9
122	Laskowice Oławskie	–	0.6	8.7	15.0	14.1	14.6	17.2	15.9	18.2	17.8	16.6	17.1	15.7	16.3	17.4	15.4	2.6	–	223.2
127	Jelenia Góra	–	0.9	8.1	14.2	15.5	19.1	18.7	16.6	15.4	13.4	14.9	15.7	15.8	15.5	16.4	9.3	–	–	209.5
132	Szczawno-Zdrój	•	•	•	•	•	•	•	•	•	•	•	•	•	•	•	•	•	•	•
135	Werbkowice	–	4.3	13.6	17.6	18.6	19.8	20.0	19.5	16.0	16.8	15.6	17.0	16.0	17.1	15.4	13.5	4.2	–	245.0
136	Śnieżka	–	2.1	8.3	10.4	11.7	11.6	14.3	11.6	8.8	10.0	10.0	12.2	14.8	14.1	13.6	10.2	3.0	–	166.7
137	Zdanów	–	–	0.7	6.7	17.7	19.4	19.7	20.6	17.1	15.6	16.9	15.5	16.6	16.4	16.2	15.3	7.0	–	221.4
141	Opole	–	0.2	7.1	14.0	15.4	16.7	16.7	19.0	18.2	18.8	18.4	18.0	17.1	17.0	16.0	12.7	1.4	–	226.7
157	Lądek-Zdrój	–	–	–	0.4	13.1	16.1	15.9	15.0	15.7	16.6	19.7	17.6	16.2	15.5	14.4	6.5	–	–	182.7
165	Katowice	–	0.7	9.2	17.2	18.1	15.7	15.8	17.1	16.2	16.4	13.8	12.9	15.5	17.1	15.3	9.4	0.5	–	210.9
170	Rzeszów-Jasionka	–	0.2	5.1	11.3	14.5	19.1	19.9	19.4	19.3	19.1	17.8	15.4	15.2	14.2	14.0	9.1	1.4	–	215.0
171	Racibórz	•	•	•	•	•	•	•	•	•	•	•	•	•	•	•	•	•	•	•
173	Kraków-Balice	–	1.0	9.8	18.5	18.3	18.4	19.8	16.1	17.0	15.4	15.2	15.6	14.8	18.4	16.1	7.0	1.5	–	222.9
176	Tarnów	–	2.7	12.2	19.1	18.2	20.2	20.1	20.2	16.8	16.3	13.5	12.6	13.5	11.7	12.3	10.5	4.7	–	224.6
185	Aleksandrowice	–	4.1	13.8	15.2	17.3	18.3	18.2	18.3	17.2	15.9	15.9	18.3	18.1	18.1	15.3	14.7	2.7	–	241.4
186	Przemyśl	–	5.3	15.8	17.3	17.4	16.7	17.8	17.3	18.8	18.7	18.3	15.8	15.8	16.0	13.2	12.4	3.2	–	239.8
189	Cieszyn	–	0.7	8.7	13.9	16.0	17.5	18.9	18.7	17.3	19.2	17.4	17.4	17.7	16.2	14.3	12.9	1.5	–	228.3
198	Rabka	–	0.6	8.7	15.7	17.1	19.6	19.4	17.4	16.8	14.1	12.7	12.4	13.0	9.6	12.1	7.8	0.7	–	197.7
199	Nowy Sącz	–	0.6	7.1	16.9	20.7	20.3	21.3	20.6	20.0	18.4	16.0	14.6	14.4	17.2	13.3	6.5	0.5	–	228.4
204	Iwonicz-Zdrój	–	0.9	10.3	14.6	16.2	16.8	16.8	16.1	17.2	16.9	15.7	14.3	13.2	13.7	9.4	–	–	–	192.1
207	Lesko	–	0.8	7.2	11.8	15.2	17.6	16.9	18.2	17.7	17.3	16.5	14.2	13.3	12.3	12.3	9.3	1.0	–	201.6
220	Zakopane	–	–	6.8	14.3	16.0	17.9	18.2	19.6	17.2	11.9	12.9	14.6	10.6	9.0	9.4	7.1	0.7	–	186.2
224	Kasprowy Wierch	0.3	7.2	12.2	12.3	14.0	14.4	12.4	9.9	10.3	7.3	7.2	8.0	8.0	6.0	6.1	3.7	1.3	0.2	140.8

TABLICA VII

KALENDARZ TYPÓW CYRKULACJI I TYPÓW POGODY

КАЛЕНДАРЬ ТИПОВ ЦИРКУЛЯЦИИ И ТИПОВ ПОГОДЫ

THE CALENDAR OF CIRCULATION AND WEATHER TYPES

Tablica VII

Lipiec 1975

DZIEŃ	TYP CYRKULACJI	TYP POGODY
1	NE_O	1 1 ($1_1 1_2$)
2		3 1 ($3_2 1$)
3		
4		
5		
6	N_A	
7		
8		
9	X	3 1 ($3 1_2$)
10	S_A	
11		
12		
13	O_A	
14		
15	W_C	
16		
17	N_C	2 3 ($2 3_2$)
18		
19		
20		
21		
22	W_O	3 1 ($3 1_2$)
23		
24		
25		1 3 ($1 3_4$)
26	NE_O	
27		
28		
29		2 1 ($2_3 1$)
30	NE_A	
31		

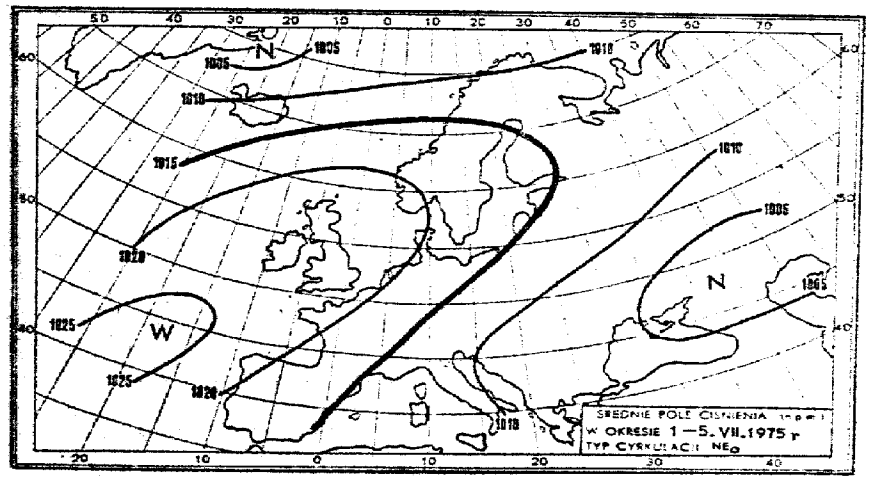
ŚREDNIE POLE CIŚNIENIA (hPa)
W OKRESIE 1—5.VII.1975 r
TYP CYRKULACJI NE$_D$

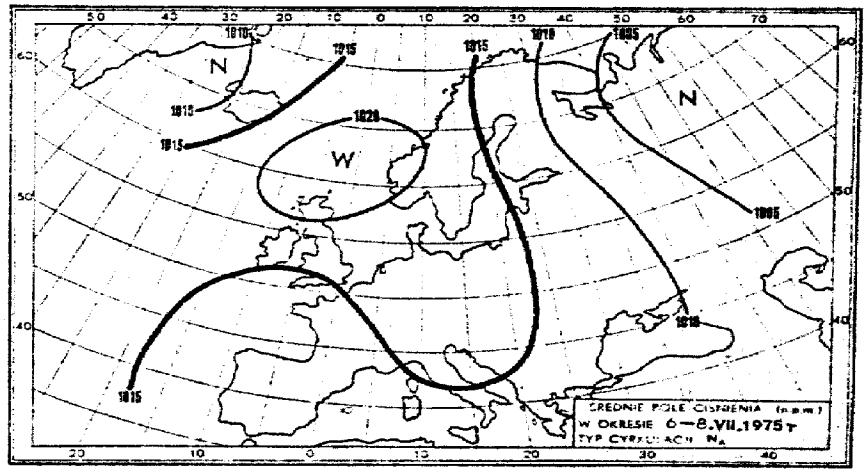
ŚREDNIE POLE CIŚNIENIA (hPa)
W OKRESIE 6—8.VII.1975 r
TYP CYRKULACJI N$_A$

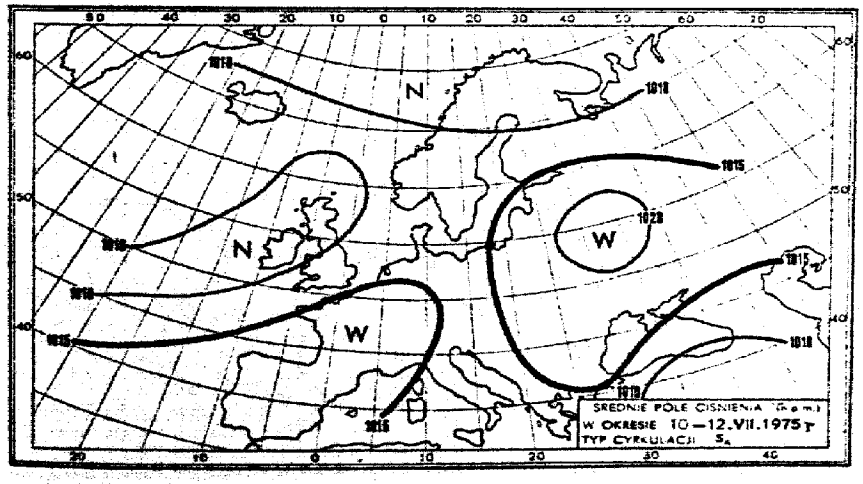
ŚREDNIE POLE CIŚNIENIA (hPa)
W OKRESIE 10—12.VII.1975 r
TYP CYRKULACJI S$_A$

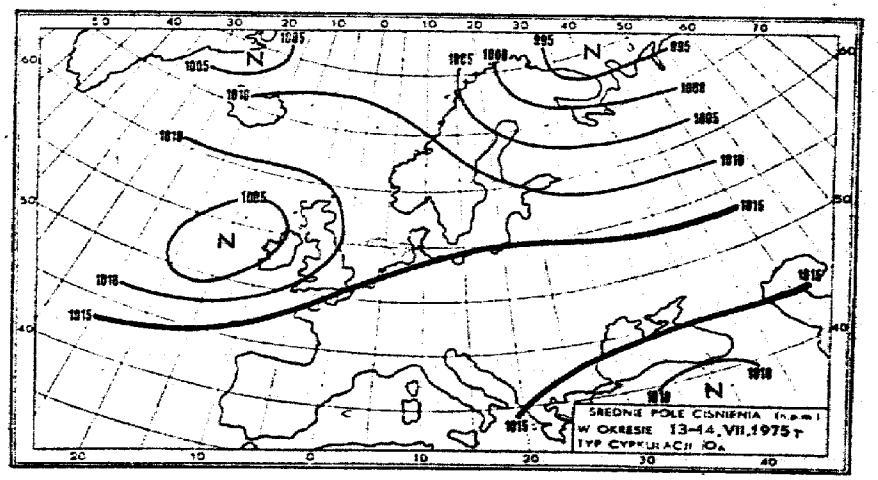
ŚREDNIE POLE CIŚNIENIA (hPa)
W OKRESIE 13-14.VII.1975 r
TYP CYRKULACJI IO$_A$

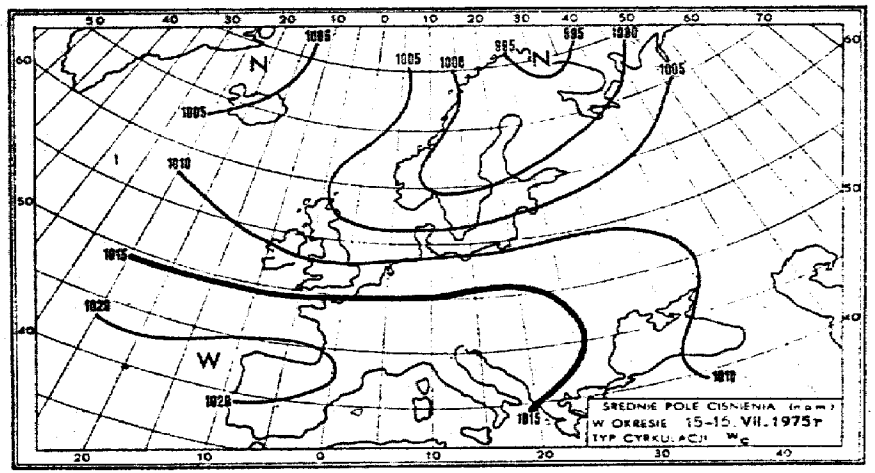
ŚREDNIE POLE CIŚNIENIA (n.p.m.)
W OKRESIE 15-15.VII.1975 r
TYP CYRKULACJI W_C

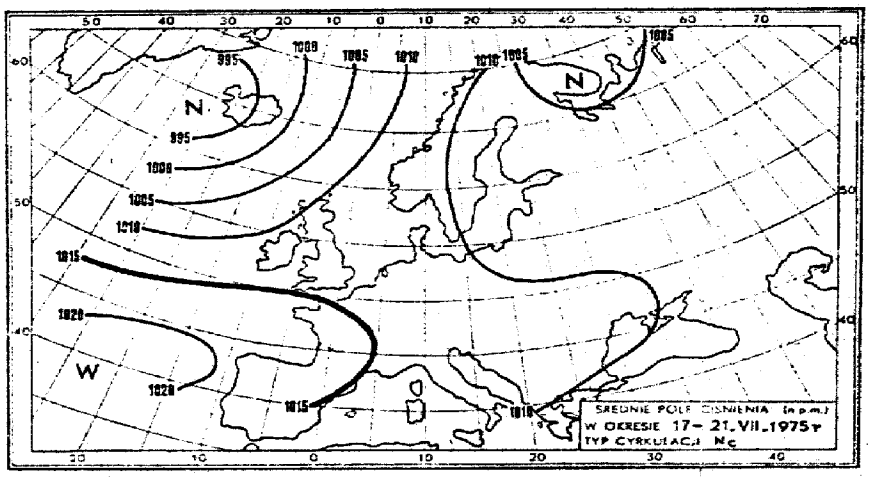
ŚREDNIE POLE CIŚNIENIA (n.p.m.)
W OKRESIE 17-21.VII.1975 r
TYP CYRKULACJI Nc

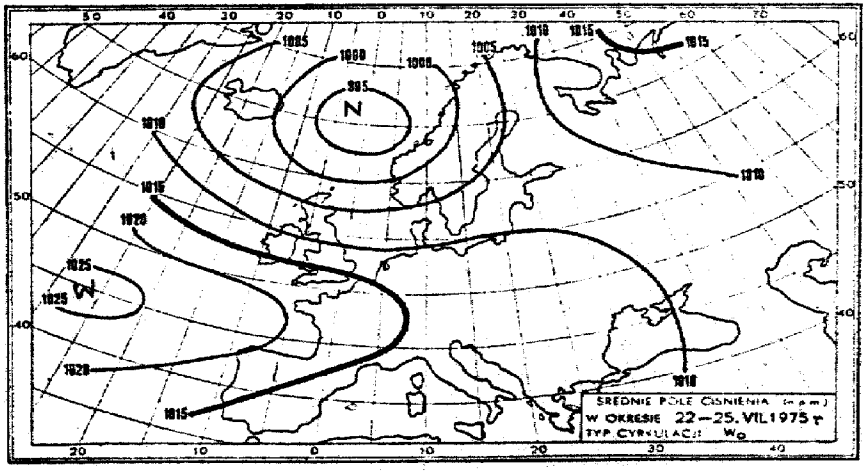
ŚREDNIE POLE CIŚNIENIA (n.p.m.)
W OKRESIE 22-25.VII.1975 r
TYP CYRKULACJI W_C

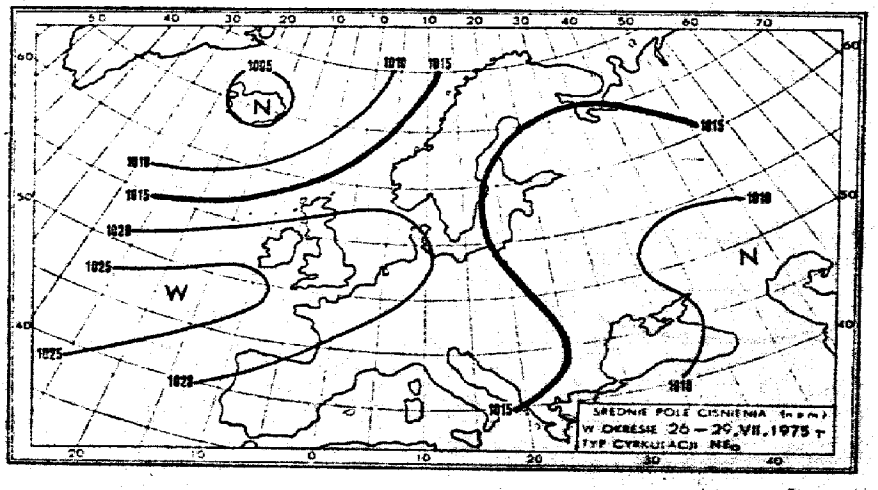
ŚREDNIE POLE CIŚNIENIA (n.p.m.)
W OKRESIE 26-29.VII.1975 r
TYP CYRKULACJI NE_C

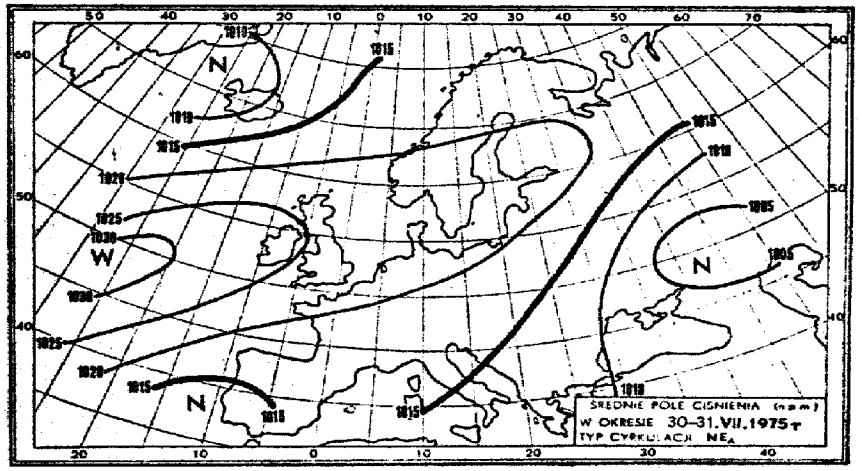
SREDNIE POLE CISNIENIA (hPa)
W OKRESIE 30-31.VII.1975
TYP CYRKULACJI NE

IMGW 328/77 540

56.1/438
84ro

INSTYTUT METEOROLOGII i GOSPODARKI WODNEJ

ROCZNIK METEOROLOGICZNY 1975

SIERPIEŃ

TOM X — ZESZYT 8

CENTRAL
LIBRARY
AUG 18 1978
N.O.A.A.
U. S. Dept. of Commerce

WARSZAWA 1978

INSTYTUT METEOROLOGII i GOSPODARKI WODNEJ

ROCZNIK METEOROLOGICZNY 1975

SIERPIEŃ

TOM X – ZESZYT 8

МЕТЕОРОЛОГИЧЕСКИЙ ЕЖЕГОДНИК АВГУСТ – 1975

METEOROLOGICAL YEARBOOK AUGUST – 1975

WARSZAWA 1978

PRZEDMOWA

Zeszyt niniejszy został opracowany w Ośrodku Gromadzenia i Rozpowszechniania Danych IMGW pod kierunkiem mgr Zofii Jackowskiej. Część opisowa, obejmująca objaśnienia, spis stacji oraz mapę rozmieszczenia stacji i posterunków uwzględnionych w Roczniku, jest dołączona jako oddzielny suplement do zeszytu 1.

ПРЕДИСЛОВИЕ

Настоящий выпуск разработан Центром сбора и распространения данных ИМВХ под руководством Зофии Яцковской. Описательную часть, охватывающую пояснения, список станций и карту размещения станций и постов, публикуемых в ежегоднике, прилагается как отдельное дополнение к выпуску 1.

PREFACE

This fascicle was prepared in the Center of Data Collection and Dissemination in the Institute for Meteorology and Water Economy. Mrs. Zofia Jackowska, M. Sc., had charge of its edition. The descriptive part, comprising of explanatory remarks as well as the list and the map of stations and posts the data from which are published in the Yearbook, is attached as a separate supplement to fascicle 1.

Doc. dr inż. MARIA CETNAROWICZ
Zastępca Dyrektora

Prof. dr hab. inż. ZDZISŁAW KACZMAREK
Dyrektor
Instytutu Meteorologii i Gospodarki Wodnej

TABLICA I

SPOSTRZEŻENIA CODZIENNE STACJI METEOROLOGICZNYCH
WARTOŚCI TERMINOWE

ЕЖЕДНЕВНЫЕ НАБЛЮДЕНИЯ МЕТЕОРОЛОГИЧЕСКИХ СТАНЦИЙ
СРОЧНЫЕ ЗНАЧЕНИЯ

EVERYDAY OBSERVATIONS AT METEOROLOGICAL STATIONS
VALUES FROM OBSERVATION TIMES

Godz. 01

DNI	TEMPERATURA POWIETRZA T	TEMPERATURA PUNKTU ROSY T_d	PREŻNOŚĆ PARY WODNEJ e	WILGOTNOŚĆ WZGLĘDNA U	CIŚNIENIE ATMOSFERYCZNE P_o	ZACHMURZENIE N	N_h	h	WIATR dd	v	WIDZIALNOŚĆ V	POGODA ww	W	OPAD R
1	15.2	14.1	16.1	93	1020.2	6	0	9	17	2	5	10	1	–
2	17.3	12.3	14.3	72	1018.6	2	2	8	30	6	7	01	1	–
3	16.3	16.6	18.9	98	1020.0	3	3	5	29	5	6	10	1	–
4	13.6	13.2	15.2	98	1023.6	2	2	3	18	2	5	10	0	–
5	15.2	14.1	16.1	93	1024.5	8	8	3	09	1	3	46	1	–
6	18.9	17.4	19.8	91	1024.4	0	0	9	04	1	6	10	0	–
7	17.0	16.4	18.7	96	1028.0	0	0	9	16	1	6	10	0	–
8	17.8	16.3	18.5	91	1027.7	0	0	9	09	1	6	10	0	–
9	16.4	15.2	17.2	93	1025.9	0	0	9	17	1	6	10	0	–
10	17.0	16.5	18.8	97	1021.1	8	8	3	12	2	3	46	1	–
11	17.7	17.1	19.5	96	1022.0	8	8	3	14	2	2	46	1	–
12	20.4	15.6	17.7	74	1018.5	6	0	9	25	3	7	02	1	–
13	14.8	7.8	10.6	63	1018.7	0	0	9	09	5	7	02	1	–
14	11.0	8.4	11.0	84	1021.2	0	0	9	18	2	7	02	0	–
15	12.0	11.2	13.3	94	1016.3	0	0	9	16	2	6	10	0	–
16	17.7	16.8	19.1	94	1005.6	8	8	6	26	4	6	61	2	0.0
17	17.0	14.4	16.4	85	1004.6	7	7	5	18	2	6	10	2	–
18	16.5	14.4	16.4	85	1002.7	0	0	9	22	4	6	10	1	–
19	13.4	12.8	14.8	95	1013.8	1	1	5	17	2	6	10	0	–
20	12.4	11.0	13.1	91	1021.2	1	1	5	17	1	6	10	0	–
21	17.4	13.1	15.1	76	1017.2	8	8	9	19	1	7	03	2	–
22	18.9	16.6	18.9	87	1012.6	0	0	9	12	2	6	10	1	–
23	17.9	12.3	14.3	69	1008.9	2	2	6	17	2	6	05	0	–
24	16.7	13.9	15.9	84	1013.8	7	7	5	28	5	6	10	6	0.6
25	13.7	11.3	13.4	85	1017.8	7	7	9	18	2	6	10	2	–
26	17.9	12.8	14.8	72	1021.1	1	1	9	05	3	7	02	1	–
27	14.2	13.4	15.4	94	1026.3	0	0	9	18	1	6	10	1	–
28	14.0	12.5	14.5	91	1026.4	0	0	9	18	4	6	10	0	–
29	15.3	14.0	16.0	92	1020.5	1	0	9	19	1	6	10	0	–
30	16.9	15.4	17.5	92	1014.5	0	0	9	16	2	6	10	0	–
31	17.0	15.8	17.9	93	1016.0	0	0	9	09	2	6	10	0	–

Godz. 07

DNI	TEMPERATURA POWIETRZA T	TEMPERATURA PUNKTU ROSY T_d	PREŻNOŚĆ PARY WODNEJ e	WILGOTNOŚĆ WZGLĘDNA U	CIŚNIENIE ATMOSFERYCZNE P_o	ZACHMURZENIE N	N_h	h	WIATR dd	v	WIDZIALNOŚĆ V	POGODA ww	W	OPAD R
1	16.9	15.6	17.7	93	1018.9	7	7	4	19	2	5	10	6	0.7
2	17.2	12.8	14.8	76	1019.5	5	3	5	30	7	7	01	1	–
3	17.9	16.2	18.4	90	1021.0	7	7	5	28	5	6	10	1	–
4	15.9	15.9	18.1	100	1022.3	7	7	3	21	2	2	42	4	–
5	15.4	13.9	15.9	91	1025.3	4	0	9	12	1	5	28	4	–
6	19.0	17.4	19.9	91	1025.2	0	0	9	11	3	6	10	1	–
7	20.4	18.7	21.5	90	1029.1	0	0	9	23	1	7	02	0	–
8	20.2	18.3	21.0	89	1027.5	0	0	9	06	2	7	02	0	–
9	19.2	15.2	17.3	78	1022.3	0	0	9	18	1	6	10	0	–
10	23.8	22.2	26.7	91	1021.8	0	0	9	04	1	5	10	4	–
11	17.1	15.8	18.0	93	1020.9	0	0	9	22	2	6	10	4	–
12	21.6	20.0	23.3	91	1018.4	5	0	9	24	4	7	03	1	–
13	13.3	8.2	10.9	71	1021.2	0	0	9	16	3	7	02	0	–
14	12.1	8.2	10.9	77	1020.6	7	7	4	23	3	7	02	1	–
15	14.4	10.1	12.4	76	1014.5	1	0	9	15	2	7	02	0	–
16	17.0	16.4	18.7	96	1004.4	8	8	3	23	3	3	46	4	2.3
17	16.7	15.6	17.7	93	1003.6	8	6	3	19	4	6	61	8	0.3
18	15.7	14.6	16.6	93	1006.7	7	7	4	22	3	6	10	8	1.0
19	15.0	12.5	14.5	85	1015.8	7	7	4	24	4	6	29	8	1.7
20	13.8	12.4	14.4	92	1021.4	2	0	9	14	1	6	10	0	–
21	18.4	16.9	19.2	91	1016.4	8	2	4	19	2	6	10	2	–
22	18.6	14.4	16.4	77	1011.5	0	0	9	17	2	6	10	0	–
23	16.6	14.0	16.0	85	1008.2	5	0	9	17	3	6	10	1	–
24	14.3	13.1	15.1	93	1014.8	7	4	5	17	2	6	10	1	–
25	13.1	11.3	13.4	89	1017.6	8	1	4	15	3	6	61	2	1.6
26	18.2	13.7	15.7	75	1022.5	3	1	6	02	3	7	03	1	–
27	12.9	11.3	13.4	90	1027.2	1	0	9	17	3	6	10	0	–
28	16.7	14.8	16.8	89	1024.8	2	2	5	24	3	6	10	1	–
29	16.0	14.3	16.3	90	1019.5	2	0	9	20	1	6	10	0	–
30	16.8	12.0	14.0	73	1013.5	0	0	9	10	1	7	02	1	–
31	17.3	16.4	18.6	94	1017.1	7	7	4	09	4	3	44	1	–

Godz. 13

1	20.0	16.3	18.5	79	1019.5	4	4	4	27	5	6	10	1	–
2	18.3	14.5	16.5	79	1020.6	7	5	5	27	6	7	03	2	–
3	19.0	14.6	16.6	76	1023.7	7	7	5	33	3	7	02	1	–
4	19.9	17.8	20.4	88	1024.3	7	0	6	28	4	7	02	4	–
5	20.6	17.3	19.7	81	1025.4	4	0	9	03	4	6	10	1	–
6	22.6	18.7	21.6	79	1027.5	2	1	5	08	2	7	02	0	–
7	22.1	19.7	23.0	87	1028.2	0	0	9	04	4	7	02	0	–
8	23.2	20.2	23.6	83	1026.3	0	0	9	05	3	7	02	0	–
9	25.3	20.3	23.8	73	1022.0	0	0	5	36	2	6	05	0	–
10	24.7	21.3	25.3	81	1022.4	0	0	9	07	2	6	10	0	–
11	22.9	17.0	19.4	70	1019.4	0	0	6	26	5	6	05	0	–
12	21.4	16.2	18.4	72	1017.4	4	2	5	06	4	7	02	1	–
13	18.5	8.5	11.1	52	1021.8	2	1	5	04	3	7	02	0	–
14	19.3	13.5	15.5	69	1020.0	3	3	9	27	4	7	01	1	–
15	24.5	2.5	7.3	24	1011.6	0	0	6	12	4	7	02	0	–
16	20.5	17.2	19.6	81	1005.5	7	7	4	23	3	4	10	4	–
17	19.3	12.2	14.2	64	1004.1	6	0	9	19	5	7	01	6	0.3
18	18.4	16.3	18.5	87	1010.0	6	2	5	27	5	7	01	8	22.7
19	20.1	15.2	17.3	74	1017.6	1	1	5	31	3	7	01	8	0.1
20	22.1	12.3	14.3	54	1019.8	3	3	6	13	3	7	03	0	–
21	21.0	18.3	21.0	85	1016.4	7	3	5	30	2	6	10	2	–
22	27.9	14.9	16.9	45	1009.8	0	0	9	17	5	6	05	0	–
23	21.7	19.2	22.2	86	1008.9	8	0	9	36	2	6	10	2	–
24	18.4	11.0	13.1	62	1017.1	6	2	9	27	5	8	02	8	0.6
25	17.4	11.9	13.9	70	1018.7	8	8	4	30	1	7	21	6	0.6
26	19.9	14.9	16.9	73	1024.0	5	1	4	03	3	7	02	1	–
27	19.2	13.2	15.2	69	1028.3	1	1	5	32	4	7	02	0	–
28	20.4	17.3	19.7	82	1024.3	5	1	5	26	5	6	10	1	–
29	21.4	17.2	19.6	76	1017.9	1	0	9	30	3	6	10	0	–
30	22.6	16.3	18.5	68	1013.4	0	0	9	05	1	6	05	0	–
31	21.5	17.1	19.5	76	1017.5	1	0	6	04	3	7	03	4	–

Godz. 19

1	17.5	12.7	14.7	74	1015.2	6	3	5	27	7	7	02	1	–
2	17.6	15.4	17.5	87	1020.0	8	8	4	26	6	7	02	8	0.1
3	18.2	15.7	17.8	85	1027.5	3	3	5	29	4	7	01	1	–
4	19.9	17.5	20.0	86	1023.8	6	0	9	31	1	7	03	1	–
5	20.7	17.7	20.3	83	1024.1	0	0	9	04	3	7	01	0	–
6	20.4	18.7	21.6	91	1027.1	0	0	9	04	2	7	02	0	–
7	21.4	18.3	21.0	82	1027.0	0	0	9	07	4	7	02	0	–
8	22.9	16.2	18.4	66	1023.1	0	0	9	06	3	7	02	0	–
9	23.8	20.6	24.3	83	1020.1	0	0	9	07	1	6	10	0	–
10	20.7	19.2	22.3	92	1021.4	0	0	9	09	2	6	10	0	–
11	23.9	11.9	13.9	46	1015.8	0	0	9	24	3	7	02	0	–
12	19.2	12.6	14.6	65	1015.0	4	3	5	06	7	7	03	0	–
13	16.9	8.9	11.4	59	1021.1	0	0	9	08	3	7	02	0	–
14	18.9	11.5	13.6	63	1017.9	1	1	9	09	1	8	01	0	–
15	19.5	12.9	14.9	66	1007.5	7	0	9	10	3	7	03	1	–
16	19.7	15.5	17.6	77	1006.0	7	1	9	21	4	6	10	2	–
17	18.9	12.5	14.5	66	1002.8	7	1	5	19	3	7	03	2	–
18	17.8	15.3	17.4	85	1011.5	3	2	5	23	2	7	02	1	–
19	18.1	13.0	15.0	72	1015.9	0	0	9	33	1	7	01	0	–
20	19.9	14.2	16.2	69	1017.9	7	7	9	11	2	7	02	1	–
21	22.3	18.6	21.4	79	1015.9	1	0	9	09	1	6	10	1	–
22	24.3	12.9	14.9	49	1008.7	2	1	6	14	2	6	05	0	–
23	16.2	12.3	14.3	78	1012.4	8	6	4	33	3	6	10	2	–
24	17.1	9.8	12.1	62	1017.1	5	3	9	27	3	7	03	1	–
25	17.6	13.9	15.9	78	1016.2	5	1	5	05	9	7	01	2	–
26	18.3	15.2	17.3	82	1025.1	6	1	5	27	1	7	02	2	–
27	18.1	15.0	17.0	81	1027.0	2	2	6	28	6	7	03	0	–
28	19.1	15.8	18.0	81	1021.9	2	0	9	21	2	6	10	1	–
29	19.8	17.7	20.2	88	1015.2	1	1	6	09	2	6	10	0	–
30	20.3	16.4	18.7	78	1013.7	1	0	9	08	4	7	03	0	–
31	21.0	14.7	16.7	67	1018.0	1	0	9	09	5	7	03	0	–

Godz. 01

DNI	TEMPERATURA POWIETRZA	TEMPERATURA PUNKTU ROSY	PRĘŻNOŚĆ PARY WODNEJ	WILGOTNOŚĆ WZGLĘDNA	CIŚNIENIE ATMOSFERYCZNE	ZACHMURZENIE			WIATR		WIDZIALNOŚĆ	POGODA		OPAD
	T	T_d	e	U	P_o	N	N_h	h	dd	v	V	ww	W	R
1	12.6	12.2	14.2	98	1020.5	0	0	9	28	1	6	10	1	–
2	12.3	11.7	13.8	96	1018.9	4	4	9	26	3	8	01	1	–
3	13.9	13.2	15.2	95	1019.9	2	2	4	23	1	7	02	1	–
4	13.9	13.2	15.2	95	1023.5	0	0	9	29	3	7	02	0	–
5	11.6	11.2	13.3	98	1024.8	0	0	9	32	2	6	28	4	–
6	15.0	14.5	16.5	96	1023.9	0	0	9	00	0	6	10	1	–
7	15.8	14.2	16.2	90	1027.9	0	0	9	35	2	7	02	0	–
8	15.1	14.2	16.2	94	1028.3	0	0	9	31	1	8	02	0	–
9	14.8	12.6	14.6	87	1023.8	0	0	9	00	0	8	02	0	–
10	15.1	14.4	16.4	96	1021.3	0	0	9	34	1	6	10	0	–
11	16.2	16.2	20.9	100	1021.9	0	0	9	35	1	3	44	0	–
12	17.2	11.4	13.4	69	1013.4	0	0	9	26	2	8	02	0	–
13	12.8	5.1	8.8	59	1018.6	3	3	5	12	3	8	02	1	–
14	7.2	5.9	9.3	91	1021.5	0	0	9	00	0	8	02	0	–
15	8.7	8.3	10.9	97	1017.5	0	0	9	00	0	7	02	0	–
16	12.7	9.8	12.1	82	1006.1	4	0	9	18	1	6	10	1	–
17	16.0	13.3	15.3	84	1006.6	0	0	9	20	3	6	10	1	–
18	13.8	11.6	13.6	86	1005.1	3	0	9	22	5	8	02	0	–
19	13.8	13.4	15.4	98	1014.5	5	5	9	00	0	6	10	8	0.0
20	10.8	10.2	12.5	96	1021.5	5	5	5	36	2	7	03	1	–
21	15.8	11.0	13.1	73	1018.3	5	5	9	18	2	8	02	2	–
22	15.1	13.9	15.8	92	1014.9	0	0	9	19	2	5	10	1	–
23	17.3	10.0	12.3	62	1010.2	0	0	9	17	5	8	02	0	–
24	14.6	12.4	14.4	87	1012.6	8	8	4	32	6	7	02	2	–
25	11.6	10.6	12.8	94	1017.5	5	5	9	00	0	7	03	1	–
26	16.1	13.5	15.4	84	1019.4	6	6	9	03	5	7	03	1	–
27	10.9	10.5	12.7	97	1026.0	0	0	9	35	2	8	01	1	–
28	11.8	10.6	12.8	93	1026.8	0	0	9	24	2	7	02	0	–
29	14.2	14.0	16.0	99	1020.8	0	0	9	18	2	2	44	1	–
30	12.0	11.6	13.7	98	1015.6	0	0	9	01	1	6	10	0	–
31	15.4	14.7	16.7	96	1016.0	0	0	9	01	3	6	10	0	–

Godz. 07

DNI	TEMPERATURA POWIETRZA	TEMPERATURA PUNKTU ROSY	PRĘŻNOŚĆ PARY WODNEJ	WILGOTNOŚĆ WZGLĘDNA	CIŚNIENIE ATMOSFERYCZNE	ZACHMURZENIE			WIATR		WIDZIALNOŚĆ	POGODA		OPAD
	T	T_d	e	U	P_o	N	N_h	h	dd	v	V	ww	W	R
1	15.6	14.4	16.4	92	1019.0	8	0	9	28	1	7	02	0	–
2	15.5	13.0	15.0	85	1019.4	3	3	4	29	5	8	01	1	–
3	16.7	15.2	17.2	91	1019.9	6	6	4	32	4	8	03	1	–
4	16.0	14.4	16.4	90	1023.7	0	0	9	24	1	8	02	4	–
5	17.5	14.9	17.0	85	1024.8	5	0	9	35	1	8	02	1	–
6	19.8	17.2	19.6	85	1025.0	1	1	9	06	3	8	02	4	–
7	19.8	16.9	19.2	83	1027.8	0	0	9	35	1	8	02	0	–
8	21.8	15.5	17.6	67	1027.4	0	0	9	03	1	8	02	0	–
9	20.3	13.2	15.2	64	1022.0	0	0	9	00	0	8	02	0	–
10	19.2	17.9	20.5	92	1021.7	0	0	9	34	1	7	02	0	–
11	17.0	17.0	19.4	100	1020.5	7	7	1	27	2	2	44	4	–
12	19.5	15.8	18.0	79	1009.6	6	2	6	34	1	8	03	1	–
13	11.6	6.6	9.7	71	1020.8	1	1	5	00	0	8	02	0	–
14	13.7	7.0	10.0	64	1020.3	2	0	9	27	3	8	01	1	–
15	13.4	9.7	12.1	78	1015.6	0	0	9	23	1	8	02	0	–
16	15.4	14.7	16.7	96	1004.9	8	3	4	21	3	5	10	6	3.6
17	16.4	14.2	16.1	87	1004.8	7	7	4	25	5	6	25	1	0.2
18	15.7	13.2	15.2	85	1006.9	3	2	4	28	6	8	03	0	–
19	14.3	13.2	15.2	93	1015.9	5	5	5	24	3	7	01	8	0.1
20	11.3	11.1	13.2	99	1021.5	3	3	5	00	0	8	03	4	–
21	16.4	12.8	14.8	79	1017.2	7	5	5	23	1	8	03	6	0.1
22	17.3	13.4	15.4	78	1013.1	0	0	9	16	2	6	10	0	–
23	15.9	11.1	13.2	73	1009.4	0	0	9	18	4	7	02	0	–
24	15.0	12.9	14.8	87	1014.5	5	5	9	27	3	8	01	2	–
25	14.2	11.6	13.7	84	1017.7	8	1	5	01	1	8	02	2	–
26	16.8	14.2	16.2	85	1021.0	5	2	4	02	5	8	03	2	–
27	14.2	13.1	15.1	93	1027.2	4	4	4	35	2	7	02	0	–
28	15.8	14.6	16.6	93	1024.9	7	5	3	24	3	6	10	1	–
29	15.1	14.2	16.2	94	1019.4	3	0	9	26	1	6	10	4	–
30	13.4	12.5	14.5	94	1014.4	0	0	9	00	0	7	02	0	–
31	16.6	14.7	16.7	89	1017.4	6	6	3	06	3	7	03	4	–

Godz. 13

1	20.7	16.8	19.1	78	1018.0	7	5	5	11	2	7	17	8	0.5
2	20.2	10.1	12.4	52	1019.2	5	4	5	32	6	8	03	1	–
3	22.4	14.3	16.3	60	1021.0	5	5	5	31	4	8	02	2	–
4	23.8	14.2	16.2	55	1023.4	4	2	6	07	3	8	01	1	–
5	23.8	10.3	12.6	43	1024.8	6	1	9	02	4	8	01	2	–
6	24.7	12.0	14.1	45	1026.3	1	1	5	05	6	8	02	0	–
7	26.8	14.8	16.9	48	1028.2	0	0	9	07	5	8	01	0	–
8	29.6	12.9	14.8	36	1025.5	1	1	6	03	4	8	02	0	–
9	30.4	12.2	14.2	33	1020.6	1	1	6	03	3	8	03	0	–
10	26.8	14.0	16.0	45	1021.8	1	1	6	04	5	8	03	0	–
11	27.8	11.2	13.3	38	1018.2	2	2	6	35	4	8	03	4	–
12	19.5	16.7	19.0	84	1011.3	5	5	5	05	3	8	25	2	0.3
13	17.1	2.5	7.3	37	1021.7	2	2	5	04	4	8	02	0	–
14	20.2	9.4	11.8	50	1019.2	6	6	6	34	5	8	01	1	–
15	22.1	3.3	7.7	29	1012.1	0	0	9	18	5	8	01	0	–
16	19.2	13.1	17.2	77	1005.8	8	5	5	26	6	6	10	2	–
17	14.9	13.6	15.6	92	1005.9	8	4	4	22	6	6	63	8	1.5
18	18.8	12.7	14.7	71	1009.8	7	6	5	29	6	7	80	1	0.0
19	17.5	13.3	15.2	76	1017.5	6	6	5	06	2	8	25	9	2.8
20	19.2	11.9	13.9	62	1020.8	4	4	5	06	4	8	01	1	–
21	22.4	15.8	18.0	66	1016.9	5	5	5	24	4	7	01	2	–
22	23.2	9.7	12.0	38	1011.8	0	0	9	17	8	8	02	0	–
23	25.4	10.0	12.3	38	1008.6	3	3	6	17	6	7	03	0	–
24	19.1	10.9	13.0	59	1016.4	7	5	5	31	3	8	02	2	–
25	19.2	10.8	13.0	58	1017.8	6	2	5	06	5	8	01	2	–
26	19.4	11.1	13.2	58	1022.9	4	4	5	04	7	8	01	1	–
27	20.4	9.9	12.2	51	1017.9	5	5	5	12	2	8	02	1	–
28	23.2	10.1	12.3	50	1023.6	5	5	5	33	5	7	01	2	–
29	24.0	11.4	13.4	49	1017.2	3	2	6	18	2	8	03	0	–
30	24.3	9.9	12.2	40	1013.6	0	0	9	07	4	8	02	0	–
31	21.1	13.5	15.3	62	1018.4	0	0	9	06	6	8	02	1	–

Godz. 19

1	17.2	12.0	14.0	71	1017.8	4	1	5	32	6	8	03	9	5.2
2	16.8	13.3	15.2	80	1019.5	6	4	5	31	4	8	01	1	–
3	18.4	14.6	16.7	79	1022.6	1	1	6	33	5	8	02	1	–
4	18.4	16.6	18.9	87	1023.9	3	0	9	02	2	8	01	0	–
5	18.9	15.9	18.1	83	1023.7	6	5	5	01	4	8	03	1	–
6	21.2	16.3	18.5	74	1026.3	0	0	9	02	4	8	02	0	–
7	22.8	15.9	18.1	65	1027.7	0	0	9	02	1	8	02	0	–
8	23.7	10.9	13.0	45	1023.7	3	0	9	01	3	8	01	0	–
9	24.5	14.1	16.1	62	1019.8	0	0	9	03	3	8	02	0	–
10	20.8	15.1	17.2	78	1021.2	0	0	9	01	3	8	02	0	–
11	24.2	11.1	13.2	44	1015.4	0	0	9	30	4	8	01	0	–
12	17.1	10.4	12.6	65	1012.7	4	4	5	03	7	8	01	8	0.3
13	14.6	6.9	9.9	60	1023.5	0	0	9	01	2	8	02	0	–
14	16.0	10.4	12.6	69	1018.1	2	2	6	04	1	8	01	1	–
15	20.6	9.5	11.8	49	1008.2	5	0	9	16	3	7	02	1	–
16	18.2	15.1	17.2	82	1006.9	7	2	5	23	3	6	10	8	0.0
17	16.8	12.3	14.3	75	1004.8	4	1	9	22	6	8	01	6	1.6
18	17.1	14.5	16.5	85	1011.0	6	4	5	06	2	8	02	8	0.0
19	16.9	13.0	15.0	78	1015.5	4	4	5	04	2	8	01	9	0.3
20	16.8	10.7	12.8	67	1019.4	6	6	9	09	3	8	03	1	–
21	19.3	17.4	19.8	89	1014.8	6	1	5	07	3	6	10	2	–
22	22.2	9.8	11.3	42	1010.3	0	0	9	17	4	8	02	0	–
23	20.2	14.4	16.4	69	1009.0	8	8	4	32	6	7	03	1	–
24	16.0	11.6	13.7	75	1017.0	6	6	5	07	3	8	01	2	–
25	16.3	11.3	13.4	72	1018.4	7	1	4	04	5	8	01	2	–
26	16.6	12.9	14.8	77	1024.3	7	0	9	01	4	8	02	1	–
27	16.6	12.1	14.1	75	1027.3	2	2	6	04	1	8	01	1	–
28	18.2	16.4	18.6	89	1022.1	5	2	9	07	1	7	01	2	–
29	16.2	15.0	17.0	81	1015.6	1	1	5	06	1	7	03	0	–
30	18.9	16.6	18.9	86	1014.2	0	0	9	05	5	7	02	0	–
31	17.6	13.0	15.0	74	1019.1	2	0	9	06	2	8	03	0	–

Godz. 01

DNI	TEMPERATURA POWIETRZA T	TEMPERATURA PUNKTU ROSY T_d	PRĘŻNOŚĆ PARY WODNEJ e	WILGOTNOŚĆ WZGLĘDNA U	CIŚNIENIE ATMOSFERYCZNE P_o	ZACHMURZENIE N	N_h	h	WIATR dd	v	WIDZIALNOŚĆ V	POGODA ww	W	OPAD R
1	17.1	15.5	17.6	91	1020.5	7	7	9	21	1	6	10	1	-
2	17.6	12.8	14.8	74	1020.0	4	3	5	28	6	7	03	1	-
3	18.9	17.4	19.8	91	1021.3	7	7	5	26	3	7	03	2	-
4	15.0	14.4	16.4	96	1024.1	2	0	9	22	1	6	10	0	-
5	15.3	14.7	16.7	96	1024.1	3	0	9	00	0	5	10	1	-
6	17.0	16.1	18.3	94	1024.5	0	0	9	05	1	7	02	0	-
7	17.8	16.3	18.5	91	1027.9	0	0	9	05	1	7	02	0	-
8	17.2	15.8	17.9	92	1029.0	0	0	5	00	0	8	02	0	-
9	18.7	14.9	16.9	78	1032.8	0	0	9	12	1	8	02	0	-
10	17.6	15.8	18.0	90	1021.0	0	0	9	04	1	7	02	0	-
11	16.4	14.8	16.8	91	1021.7	2	0	9	00	0	7	02	0	-
12	19.4	9.2	11.6	52	1014.5	2	0	9	22	3	7	02	0	-
13	15.0	12.3	14.3	84	1017.8	0	0	9	06	4	8	02	0	-
14	11.2	8.4	11.0	84	1021.1	0	0	9	00	0	8	02	0	-
15	12.1	10.3	12.5	89	1015.9	0	0	9	17	1	7	02	0	-
16	16.8	16.3	18.5	97	1005.7	8	8	6	00	0	5	80	9	4.5
17	17.6	16.5	18.8	93	1005.2	7	7	4	21	4	6	80	2	0.9
18	14.9	13.2	15.2	90	1005.9	0	0	9	24	6	7	02	1	-
19	14.6	12.4	14.4	87	1014.4	2	2	5	22	3	7	01	1	-
20	13.0	12.4	14.4	95	1021.3	1	0	9	18	1	7	01	0	-
21	17.8	17.3	19.8	97	1017.1	8	8	5	19	1	6	10	2	-
22	18.6	16.8	19.1	89	1012.1	2	0	9	14	2	6	10	0	-
23	18.8	17.9	20.5	94	1009.9	8	8	4	25	4	6	10	8	0.0
24	12.6	12.2	14.2	98	1014.6	3	2	9	22	2	6	10	8	0.2
25	14.6	12.3	14.3	86	1017.4	7	7	9	12	2	8	02	2	-
26	17.8	15.0	17.0	83	1021.3	7	4	5	01	3	7	01	2	-
27	13.2	12.2	14.2	94	1026.8	3	0	9	00	0	6	10	1	-
28	14.5	13.3	15.3	93	1026.9	0	0	9	20	2	6	10	0	-
29	15.3	14.8	16.8	97	1020.3	0	0	9	19	1	5	10	1	-
30	15.9	15.0	17.0	94	1013.9	0	0	9	12	1	6	10	0	-
31	15.7	13.0	15.0	84	1015.1	0	0	9	06	2	7	02	0	-

Godz. 07

DNI	TEMPERATURA POWIETRZA T	TEMPERATURA PUNKTU ROSY T_d	PRĘŻNOŚĆ PARY WODNEJ e	WILGOTNOŚĆ WZGLĘDNA U	CIŚNIENIE ATMOSFERYCZNE P_o	ZACHMURZENIE N	N_h	h	WIATR dd	v	WIDZIALNOŚĆ V	POGODA ww	W	OPAD R
1	18.0	16.8	19.1	93	1019.7	4	3	9	22	1	5	16	1	-
2	17.1	14.9	16.9	87	1020.6	7	7	5	29	6	7	02	1	-
3	18.6	15.9	18.1	85	1022.3	6	6	5	29	6	7	03	2	-
4	15.5	14.8	16.8	95	1024.2	2	0	9	20	1	5	28	0	-
5	15.3	15.1	17.2	99	1024.7	9	9	-	00	0	3	43	4	-
6	19.3	18.3	21.0	93	1024.9	7	7	5	04	3	8	03	1	-
7	19.9	18.5	21.3	92	1028.6	1	1	9	03	3	7	01	0	-
8	19.1	16.3	18.5	84	1027.8	0	0	9	04	2	7	02	0	-
9	20.0	16.6	18.9	81	1022.0	0	0	9	10	2	8	01	0	-
10	19.2	17.4	19.9	89	1021.7	0	0	9	02	2	7	02	0	-
11	17.7	14.3	16.3	80	1020.8	3	0	9	00	0	7	01	1	-
12	21.4	18.3	21.0	82	1011.6	5	0	9	25	3	7	03	1	-
13	13.6	8.9	11.4	73	1020.7	0	0	9	09	2	8	02	0	-
14	11.8	8.1	10.8	78	1021.2	2	2	9	18	2	7	03	0	-
15	13.3	8.9	11.4	75	1014.4	1	0	9	14	2	7	01	0	-
16	17.3	16.7	19.0	96	1005.2	8	8	3	25	3	3	44	8	1.6
17	16.4	15.2	17.2	93	1004.4	8	3	4	21	2	6	25	2	1.3
18	15.0	14.0	16.0	93	1007.8	4	2	5	22	5	7	01	1	-
19	13.9	13.1	15.1	94	1016.3	4	2	5	21	3	7	01	1	-
20	12.4	12.4	14.4	100	1021.1	5	4	3	12	1	3	46	1	-
21	16.7	17.7	20.2	93	1016.8	7	7	4	22	4	5	10	2	-
22	14.3	10.5	12.8	89	1010.6	0	0	9	14	3	6	10	0	-
23	16.5	17.3	19.7	92	1008.7	8	8	5	02	3	6	10	2	-
24	17.1	12.1	14.1	72	1015.7	5	2	5	27	3	7	01	1	-
25	14.1	12.6	14.6	91	1017.5	8	8	9	12	3	6	60	8	0.2
26	16.0	15.5	17.6	85	1022.8	1	1	9	36	2	7	01	1	-
27	17.4	14.0	16.0	80	1027.9	4	3	5	31	3	8	02	0	-
28	15.5	14.6	16.6	94	1025.8	7	7	4	22	4	5	10	1	-
29	15.6	14.5	16.5	93	1019.5	3	0	5	18	1	6	10	0	-
30	14.8	12.5	14.5	86	1013.0	0	0	9	12	1	6	10	0	-
31	16.2	14.3	16.3	88	1016.3	2	0	9	05	3	6	10	8	-

Godz. 13

1	18.8	13.8	15.8	73	1020.4	6	4	5	21	4	7	01	1	-
2	17.6	14.6	16.6	82	1021.4	8	7	4	30	5	8	02	2	-
3	20.0	15.2	17.2	74	1023.6	7	7	5	28	4	7	03	2	-
4	20.7	17.2	19.6	80	1024.7	6	0	5	28	2	7	01	1	-
5	22.4	15.4	17.5	64	1024.9	4	0	9	03	5	8	02	4	-
6	22.1	19.7	23.0	87	1026.6	2	1	6	02	3	8	02	1	-
7	22.7	20.0	23.3	85	1028.0	0	0	9	01	2	8	02	0	-
8	24.0	19.3	22.4	75	1025.7	2	2	6	02	3	7	03	0	-
9	25.0	19.3	22.4	71	1021.6	0	0	9	04	3	8	02	0	-
10	23.4	20.1	23.5	82	1022.1	2	2	4	03	3	7	03	0	-
11	22.8	18.4	21.1	76	1019.9	0	0	9	34	2	7	05	0	-
12	23.0	18.6	21.4	76	1012.3	6	4	9	01	5	7	03	2	-
13	17.6	9.5	11.9	59	1021.6	2	2	4	04	4	8	02	0	-
14	18.0	12.7	14.7	71	1020.2	3	2	4	32	2	8	03	1	-
15	24.4	6.2	9.5	31	1010.8	3	0	9	20	4	8	03	0	-
16	19.0	15.2	17.3	78	1006.8	7	7	4	23	7	6	10	4	-
17	20.0	12.6	14.6	63	1004.2	6	4	5	22	7	7	03	2	-
18	19.1	15.3	17.4	78	1010.3	6	1	5	27	5	8	01	1	-
19	19.2	15.1	17.1	78	1018.9	2	1	6	25	5	7	03	8	0.0
20	23.1	10.4	12.6	45	1016.2	5	2	4	02	4	7	01	4	-
21	25.0	16.7	19.0	60	1015.6	6	6	5	22	1	7	03	2	-
22	28.6	14.6	16.6	42	1008.8	1	1	7	19	6	6	05	0	-
23	17.2	14.3	16.5	94	1010.3	8	5	5	35	5	6	80	2	0.0
24	19.3	10.6	12.8	57	1017.5	6	2	5	31	4	8	02	2	-
25	15.8	11.1	13.2	73	1018.9	8	8	9	30	1	6	40	6	0.4
26	20.2	16.0	18.2	77	1024.7	6	1	5	02	2	8	03	1	-
27	19.8	15.3	17.3	66	1029.1	1	1	5	26	1	8	01	0	-
28	21.7	18.1	20.8	80	1024.8	6	0	9	27	5	6	10	2	-
29	22.2	17.9	20.5	76	1017.5	2	1	6	02	1	7	01	0	-
30	22.8	15.2	17.2	62	1012.7	1	0	9	04	4	8	02	0	-
31	21.4	18.7	21.5	84	1017.2	3	2	8	03	3	4	10	0	-

Godz. 19

1	17.6	12.1	14.1	70	1020.1	7	5	5	27	4	7	01	2	-
2	16.4	14.3	16.5	87	1021.2	7	7	4	24	4	8	02	8	0.8
3	16.6	15.9	18.1	95	1024.1	9	0	9	28	3	7	01	1	-
4	19.2	16.7	19.0	86	1023.9	7	1	9	36	1	7	03	2	-
5	20.2	17.4	19.8	83	1023.9	1	0	5	03	5	8	02	0	-
6	21.2	16.3	18.5	74	1026.0	0	0	9	05	5	8	02	0	-
7	21.5	19.2	22.2	87	1026.5	0	0	9	04	3	8	02	0	-
8	21.2	18.0	20.7	82	1022.7	3	1	6	02	5	8	02	0	-
9	23.4	15.6	17.7	61	1019.9	1	1	6	04	6	8	02	0	-
10	21.6	18.8	21.7	84	1020.8	0	0	9	04	4	7	02	0	-
11	24.0	11.5	13.6	45	1016.6	0	0	9	24	2	7	02	0	-
12	18.4	14.1	16.1	76	1015.1	2	0	9	05	4	8	02	1	-
13	16.0	9.7	12.0	66	1020.8	0	0	9	04	4	8	01	1	-
14	17.4	13.0	15.0	75	1017.8	0	0	9	04	3	8	02	0	-
15	19.3	10.9	13.0	58	1007.2	7	0	9	09	1	8	02	1	-
16	21.1	14.1	16.1	64	1006.6	6	2	4	21	3	7	01	2	-
17	19.8	11.3	13.4	58	1003.9	7	7	5	22	3	7	02	2	-
18	18.2	14.9	16.9	81	1012.0	6	6	5	27	1	8	03	1	-
19	18.0	16.0	18.2	88	1020.1	2	1	6	33	1	7	03	0	-
20	20.1	17.3	19.7	83	1017.7	8	8	9	00	0	7	03	2	-
21	21.8	17.8	20.4	77	1013.1	2	1	6	09	1	7	01	1	-
22	20.3	19.1	22.1	92	1008.9	8	4	6	27	2	5	10	1	-
23	14.9	14.1	16.1	94	1013.9	8	6	4	34	2	6	80	6	5.0
24	16.6	10.9	13.0	67	1017.3	7	7	9	03	1	8	03	2	-
25	17.2	12.8	14.8	75	1016.5	7	7	9	02	3	7	02	6	0.8
26	18.0	13.6	15.6	76	1025.8	6	4	9	22	1	8	02	2	-
27	18.0	16.6	18.9	92	1022.7	1	1	5	28	2	7	02	0	-
28	19.6	16.0	18.2	78	1018.2	6	0	9	25	2	8	02	2	-
29	19.6	18.2	20.9	92	1014.4	2	0	9	04	3	6	10	0	-
30	20.1	17.4	19.8	84	1012.6	0	0	9	04	5	7	02	0	-
31	19.0	17.6	20.1	92	1017.2	2	0	9	05	4	7	01	0	-

Godz. 01

DNI	TEMPERATURA POWIETRZA T	TEMPERATURA PUNKTU ROSY T_d	PRĘŻNOŚĆ PARY WODNEJ e	WILGOTNOŚĆ WZGLĘDNA U	CIŚNIENIE ATMOSFERYCZNE P_o	ZACHMURZENIE N	N_h	h	WIATR dd	v	WIDZIALNOŚĆ V	POGODA ww	W	OPAD R
1	16.4	14.3	16.3	88	1016.2	0	0	9	32	2	7	01	1	-
2	15.0	13.8	15.8	93	1017.5	0	0	9	30	3	7	02	0	-
3	13.4	12.8	14.8	95	1018.8	0	0	9	31	3	7	02	0	-
4	15.4	14.1	16.1	92	1020.5	3	3	5	32	6	8	03	1	-
5	16.8	12.3	14.3	75	1021.9	0	0	9	34	4	7	02	1	-
6	19.6	16.4	18.6	81	1021.8	5	5	9	36	3	8	01	1	-
7	17.0	14.8	16.8	87	1025.8	0	0	9	02	2	8	02	0	-
8	18.6	15.7	17.8	83	1026.5	0	0	9	02	3	8	02	0	-
9	17.6	14.9	16.9	84	1022.2	0	0	9	33	2	8	02	0	-
10	17.5	14.8	16.8	81	1020.4	0	0	9	02	2	8	02	0	-
11	13.8	8.1	10.8	69	1020.9	0	0	9	00	0	8	02	0	-
12	16.6	16.1	18.3	97	1012.1	0	8	5	30	3	7	02	0	-
13	7.2	6.2	9.5	94	1017.0	0	0	9	03	4	8	02	1	-
14	9.2	7.0	10.0	85	1020.9	0	0	9	30	3	8	02	0	-
15	9.7	9.1	11.6	96	1018.1	0	8	5	23	1	8	02	0	-
16	11.2	8.4	11.0	84	1011.3	0	0	9	14	3	8	01	0	-
17	15.6	15.3	17.3	98	1008.3	0	0	9	21	3	3	46	1	-
18	15.7	15.0	17.0	95	1006.3	6	6	5	22	3	7	01	8	0.1
19	12.9	11.3	13.4	90	1013.8	5	5	7	35	1	8	03	1	-
20	9.2	7.8	10.6	92	1020.8	5	5	9	02	1	8	03	1	-
21	8.0	6.7	9.8	91	1021.2	3	1	9	00	0	8	02	1	-
22	15.9	12.8	14.8	82	1016.8	7	7	6	00	0	7	03	2	-
23	13.0	10.7	12.9	86	1015.6	0	0	9	16	1	7	02	0	-
24	12.4	9.3	11.7	82	1013.1	0	0	9	13	3	7	02	0	-
25	13.4	12.8	14.8	95	1016.9	7	7	9	01	4	7	03	1	-
26	16.2	15.2	17.3	94	1017.5	7	7	5	01	5	7	17	8	6.5
27	12.6	11.0	13.1	90	1022.5	0	0	9	36	5	7	02	1	-
28	9.1	8.5	11.1	96	1026.8	0	0	9	27	2	8	02	0	-
29	11.8	10.7	12.9	94	1021.6	0	0	9	27	1	7	02	0	-
30	12.1	11.1	13.2	94	1016.9	0	0	9	28	1	7	02	0	-
31	14.6	13.1	15.1	91	1016.2	0	0	9	36	3	7	02	0	-

Godz. 13

1	23.5	14.6	16.6	58	1016.8	5	4	6	34	5	8	03	1	-
2	21.2	12.2	14.2	54	1017.5	6	5	6	27	5	8	03	1	-
3	28.2	14.7	16.7	71	1018.9	5	5	5	27	4	8	01	2	-
4	22.6	15.2	17.2	62	1020.6	7	4	6	34	6	8	02	1	-
5	24.6	13.5	15.5	50	1021.6	7	1	6	02	8	8	03	1	-
6	24.9	15.9	18.1	57	1023.9	5	5	6	02	8	8	02	1	-
7	27.8	15.2	17.2	44	1026.2	2	1	6	03	7	8	02	0	-
8	29.0	15.2	17.2	43	1023.3	3	1	6	30	5	8	03	0	-
9	29.2	13.6	15.6	38	1019.2	2	1	7	33	3	8	03	0	-
10	24.9	14.7	16.7	53	1020.5	4	4	6	34	5	8	03	0	-
11	24.2	12.2	14.2	47	1017.5	7	6	6	28	4	8	03	1	-
12	18.2	14.1	16.1	78	1008.8	7	7	5	30	6	8	03	8	0.8
13	16.4	4.8	8.6	46	1020.0	3	3	6	36	6	8	02	0	-
14	16.5	10.9	13.0	69	1019.0	6	5	6	26	8	8	02	2	-
15	21.7	9.8	12.1	47	1014.7	3	2	6	23	3	8	02	0	-
16	20.5	15.8	18.0	75	1006.5	8	5	5	20	6	6	10	6	0.0
17	24.1	15.3	17.4	58	1006.6	5	4	5	20	8	6	05	1	-
18	21.5	12.7	14.7	58	1009.5	5	4	5	24	8	8	02	1	-
19	19.7	12.1	14.1	62	1014.8	7	6	6	08	1	8	01	2	-
20	20.2	9.0	11.5	49	1020.6	5	5	6	05	3	8	02	1	-
21	21.8	12.2	14.2	54	1018.5	8	5	5	21	3	8	03	2	-
22	24.3	10.7	12.9	43	1015.5	3	1	6	17	5	7	02	0	-
23	23.0	10.4	12.6	45	1012.7	1	0	9	17	9	8	02	0	-
24	17.8	15.0	17.0	86	1015.5	8	8	5	31	4	7	02	2	-
25	21.7	13.7	15.7	61	1016.2	7	5	9	03	8	8	02	2	-
26	17.2	13.4	15.5	90	1014.7	8	8	5	36	5	6	60	8	0.0
27	17.8	8.4	11.0	53	1015.8	5	5	6	30	4	8	02	1	-
28	21.4	10.5	12.7	49	1013.0	2	1	6	27	6	8	02	0	-
29	24.1	14.0	16.0	53	1010.8	5	4	6	24	4	8	03	1	-
30	24.6	11.3	13.4	43	1013.9	0	0	9	00	0	7	02	0	-
31	22.8	9.4	11.8	43	1016.8	1	0	9	35	2	8	02	0	-

Godz. 07

DNI	TEMPERATURA POWIETRZA T	TEMPERATURA PUNKTU ROSY T_d	PRĘŻNOŚĆ PARY WODNEJ e	WILGOTNOŚĆ WZGLĘDNA U	CIŚNIENIE ATMOSFERYCZNE P_o	ZACHMURZENIE N	N_h	h	WIATR dd	v	WIDZIALNOŚĆ V	POGODA ww	W	OPAD R
1	19.2	15.2	17.3	79	1017.8	3	2	5	32	3	7	01	1	-
2	15.2	12.1	14.1	82	1018.2	6	2	5	29	3	7	03	1	-
3	15.8	14.1	16.1	90	1018.8	7	7	5	30	4	7	02	1	-
4	16.9	13.8	15.8	82	1021.1	1	1	9	33	2	8	02	0	-
5	18.5	14.0	16.0	75	1022.2	4	0	9	36	4	8	02	1	-
6	19.9	17.0	19.4	83	1023.0	2	1	5	01	4	8	01	1	-
7	21.6	16.1	18.3	71	1026.5	2	1	5	36	1	8	03	0	-
8	22.1	16.3	18.5	70	1026.0	0	0	9	00	0	8	02	0	-
9	22.6	15.8	18.0	65	1020.4	0	0	9	36	2	8	02	0	-
10	19.8	15.2	17.2	75	1020.5	1	0	9	32	1	8	01	1	-
11	17.7	10.6	12.8	66	1019.8	0	0	9	00	0	8	02	0	-
12	15.7	15.0	17.0	95	1009.6	8	8	5	34	3	6	80	1	0.8
13	10.1	6.2	9.5	77	1015.6	0	0	9	36	3	8	02	0	-
14	12.7	8.0	10.7	73	1019.4	7	7	6	27	3	8	02	1	-
15	14.7	12.2	14.2	85	1017.5	1	0	9	23	2	7	01	0	-
16	14.7	11.8	13.8	82	1007.5	6	2	9	17	6	7	03	1	-
17	16.2	15.1	17.1	94	1008.2	6	6	9	18	3	4	28	4	-
18	15.3	14.5	16.5	94	1007.7	0	0	9	22	5	6	10	1	-
19	14.7	12.8	14.8	89	1015.7	6	5	6	03	2	7	03	1	-
20	14.4	10.7	12.9	79	1020.7	5	3	5	03	1	8	03	2	-
21	13.4	11.0	13.1	85	1020.3	7	7	9	00	0	8	01	1	-
22	15.9	12.4	14.4	80	1016.8	0	0	9	19	4	7	02	1	-
23	15.4	10.7	12.9	74	1014.8	0	0	9	16	4	8	02	0	-
24	14.3	11.2	13.3	81	1013.1	8	8	6	23	2	7	03	1	-
25	14.6	12.9	14.9	90	1016.9	7	6	6	03	4	8	01	2	-
26	14.5	13.9	15.9	96	1018.0	7	7	5	02	4	6	80	9	0.2
27	12.8	10.5	12.7	86	1025.1	0	0	9	36	4	8	02	0	-
28	12.3	11.4	13.5	94	1025.5	1	0	9	23	3	7	02	4	-
29	13.8	11.8	13.8	87	1020.9	0	0	9	24	4	7	01	0	-
30	15.3	12.0	14.0	81	1015.8	0	0	9	00	0	6	10	0	-
31	14.8	10.9	13.0	77	1017.8	2	0	9	02	3	7	02	0	-

Godz. 19

1	20.0	14.8	16.8	72	1016.4	2	0	9	30	3	7	02	1	-
2	18.1	12.8	14.8	71	1017.9	1	1	6	31	3	8	01	1	-
3	18.8	14.4	16.4	76	1019.0	5	5	5	32	5	8	01	1	-
4	19.8	15.9	18.1	73	1020.9	5	3	6	32	3	8	01	9	0.9
5	22.3	16.1	18.3	68	1021.0	2	1	6	01	2	8	02	1	-
6	22.6	15.8	18.0	65	1023.9	0	0	9	34	3	8	02	1	-
7	23.5	16.9	19.2	66	1025.4	0	0	9	35	2	8	05	0	-
8	25.8	16.8	19.1	57	1021.5	3	1	6	32	3	8	02	0	-
9	24.4	15.2	17.2	57	1018.2	2	0	9	35	4	8	01	1	-
10	20.2	12.8	14.8	63	1019.9	1	0	9	36	3	8	01	0	-
11	19.8	14.6	16.6	72	1013.7	3	1	9	30	2	7	05	8	0.3
12	11.7	9.4	11.8	85	1012.2	7	7	5	03	6	8	25	2	0.7
13	14.2	6.7	9.8	60	1019.7	1	0	9	35	2	8	02	0	-
14	15.1	11.5	13.6	80	1017.6	2	1	6	29	4	8	01	1	-
15	16.8	8.8	11.3	59	1012.8	2	0	9	18	2	8	01	0	-
16	17.7	16.8	19.1	94	1007.1	7	7	5	25	2	6	25	8	0.0
17	17.5	16.1	18.3	92	1005.8	8	8	5	33	4	6	25	8	0.1
18	17.4	13.9	15.8	75	1011.2	3	2	5	33	3	8	02	1	-
19	15.5	10.7	12.9	73	1018.4	2	1	9	35	2	8	01	1	-
20	15.9	8.8	11.3	63	1020.5	1	0	9	02	1	8	01	1	-
21	20.2	13.0	15.0	63	1016.8	8	6	6	18	1	7	02	2	-
22	20.4	11.6	13.7	57	1014.6	0	0	9	18	3	7	02	0	-
23	19.0	12.4	14.4	65	1012.3	0	0	9	14	3	8	02	0	-
24	17.1	12.7	14.7	76	1015.8	5	2	9	33	3	7	02	2	-
25	18.6	14.3	16.3	76	1016.3	6	6	5	03	6	8	17	2	-
26	15.2	13.7	15.7	91	1021.2	8	8	5	35	3	8	01	8	0.4
27	15.2	10.4	12.6	72	1025.7	2	1	6	33	1	8	01	1	-
28	18.8	12.5	14.5	67	1021.9	3	0	9	22	1	8	02	0	-
29	18.8	12.5	14.5	67	1016.7	2	0	9	18	2	7	05	1	-
30	19.7	13.1	15.1	66	1012.5	1	0	9	01	2	8	02	0	-
31	16.6	9.5	11.9	63	1020.0	0	0	9	04	2	8	02	0	-

Godz. 01

Dni	Temperatura powietrza T	Temperatura punktu rosy T_d	Prężność pary wodnej e	Wilgotność względna U	Ciśnienie atmosferyczne P_o	Zachmurzenie N	N_h	h	Wiatr dd	v	Widzialność V	Pogoda ww	W	Opad R
1	15.6	14.1	16.1	91	1019.1	8	8	9	33	2	6	18	0	-
2	14.8	12.9	14.9	90	1019.0	8	8	9	27	1	6	10	1	-
3	12.6	11.8	13.8	94	1020.2	8	8	9	00	0	7	02	0	-
4	15.3	14.7	16.7	96	1022.5	3	3	4	32	4	6	10	1	-
5	15.2	10.9	13.0	75	1023.4	0	0	9	36	2	7	02	0	-
6	15.7	15.5	17.6	99	1023.0	0	0	9	00	0	7	02	0	-
7	17.4	16.1	18.3	93	1026.1	0	0	9	36	2	7	02	0	-
8	17.5	15.5	17.6	88	1026.8	0	0	9	36	2	7	02	0	-
9	17.4	14.5	16.5	83	1022.4	0	0	9	33	1	7	02	0	-
10	17.5	15.5	17.6	88	1020.4	0	0	9	00	0	7	02	0	-
11	15.4	14.3	16.3	93	1021.2	0	0	9	01	3	7	02	0	-
12	18.5	12.2	14.2	66	1013.2	0	0	9	27	2	7	02	1	-
13	9.3	6.4	9.6	82	1017.4	0	0	9	02	4	7	02	0	-
14	6.6	5.1	8.8	91	1021.1	0	0	9	00	0	7	02	0	-
15	9.6	8.2	10.9	92	1018.1	8	0	9	18	1	7	02	0	-
16	15.3	10.0	12.3	71	1008.0	1	0	5	24	3	7	02	0	-
17	15.0	13.8	15.8	93	1004.2	8	0	9	21	2	6	10	1	-
18	13.9	13.3	15.3	95	1006.7	0	0	9	21	4	5	10	1	-
19	14.9	14.3	16.3	96	1014.3	8	8	4	29	1	6	80	1	2.6
20	11.2	9.9	12.2	92	1020.7	0	0	9	32	1	7	02	0	-
21	12.3	11.1	13.2	93	1019.7	2	1	9	14	1	7	02	0	-
22	13.6	12.6	14.6	93	1016.5	0	0	9	00	0	5	11	0	-
23	15.8	10.9	13.0	72	1013.2	0	0	9	18	3	7	02	0	-
24	17.8	15.5	17.6	86	1011.6	3	3	9	30	3	7	01	1	-
25	13.0	11.4	13.5	90	1017.4	4	4	5	01	2	7	01	1	-
26	16.4	10.6	12.8	69	1016.7	5	5	9	03	4	7	01	8	0.0
27	12.8	12.0	14.0	94	1024.3	0	0	9	35	3	7	02	1	-
28	10.4	9.8	12.1	96	1027.2	0	0	9	22	1	7	02	0	-
29	14.0	12.5	14.5	91	1021.4	1	1	9	00	0	7	03	0	-
30	12.5	11.5	13.6	94	1016.2	0	0	9	00	0	7	02	0	-
31	14.9	13.5	15.5	92	1015.6	0	0	9	01	1	7	02	0	-

Godz. 07

Dni	Temperatura powietrza T	Temperatura punktu rosy T_d	Prężność pary wodnej e	Wilgotność względna U	Ciśnienie atmosferyczne P_o	Zachmurzenie N	N_h	h	Wiatr dd	v	Widzialność V	Pogoda ww	W	Opad R
1	16.9	15.6	17.7	93	1019.3	3	3	9	32	1	6	10	1	-
2	13.9	12.9	14.9	93	1018.8	7	7	9	28	1	6	10	1	-
3	14.5	13.9	15.9	96	1020.4	8	8	3	30	2	5	10	1	-
4	16.4	14.6	16.6	90	1023.3	1	1	4	34	9	7	03	1	-
5	16.6	14.0	16.0	85	1023.3	1	0	9	35	2	7	02	0	-
6	17.6	15.1	17.1	85	1023.9	1	0	9	36	2	6	10	0	-
7	19.6	16.8	19.1	84	1022.1	0	0	9	03	1	8	02	0	-
8	21.0	17.2	19.6	79	1026.0	0	0	9	34	1	8	02	0	-
9	20.3	16.6	19.1	80	1021.5	0	0	9	36	2	7	02	0	-
10	20.0	16.3	18.5	79	1020.6	0	0	9	34	1	6	10	0	-
11	16.1	15.6	17.9	99	1020.8	0	0	9	36	1	4	28	4	-
12	17.5	12.5	14.5	73	1009.8	5	5	5	30	9	7	01	1	-
13	9.3	7.0	10.0	85	1020.4	0	0	9	02	4	7	02	0	-
14	10.1	8.0	10.7	87	1020.7	6	6	9	22	2	7	03	1	-
15	13.2	9.4	11.8	78	1017.1	0	0	9	18	1	7	02	0	-
16	15.3	14.4	16.4	89	1006.0	8	6	5	20	2	6	80	1	0.3
17	18.3	13.6	15.6	74	1006.8	7	7	9	19	3	6	10	1	-
18	15.1	13.1	15.1	88	1008.0	1	0	9	23	2	6	10	0	-
19	14.6	14.0	16.0	95	1015.9	3	1	2	35	1	5	10	8	0.7
20	12.2	12.0	14.0	99	1021.0	0	0	9	00	0	5	28	0	-
21	15.6	11.6	13.7	79	1018.6	7	7	9	21	2	6	10	1	-
22	16.4	13.1	15.1	80	1015.6	0	0	9	20	2	7	02	0	-
23	15.2	11.6	13.7	80	1011.9	0	0	9	15	2	7	02	0	-
24	15.5	13.5	15.5	88	1014.2	8	8	4	33	4	7	02	1	-
25	13.6	12.1	14.1	91	1017.1	7	7	9	35	2	7	03	1	-
26	13.8	13.0	15.0	94	1018.6	8	8	4	36	4	6	80	9	4.5
27	12.3	11.3	13.4	94	1024.2	1	1	3	01	2	6	10	0	-
28	13.3	9.8	12.1	79	1025.7	0	0	9	21	1	7	02	0	-
29	15.9	11.6	13.7	76	1020.4	2	1	5	24	2	7	01	0	-
30	14.9	12.0	14.0	83	1014.9	0	0	9	10	1	7	02	0	-
31	15.6	14.1	16.1	91	1017.3	0	0	9	06	2	6	10	0	-

Godz. 13

1	23.0	15.3	17.4	61	1018.0	4	4	6	32	4	7	03	1	-
2	20.6	11.9	13.9	57	1018.8	6	5	6	30	4	8	03	1	-
3	20.4	14.4	16.4	68	1020.1	7	7	5	32	4	7	03	1	-
4	23.0	10.6	12.8	45	1022.7	2	1	7	35	6	8	01	0	-
5	25.7	14.1	16.1	49	1022.6	6	6	6	06	4	8	03	1	-
6	25.9	13.4	15.4	46	1024.5	1	1	7	36	3	8	02	0	-
7	28.9	14.8	16.8	42	1026.4	1	1	7	05	7	8	02	0	-
8	29.9	15.2	17.2	41	1024.1	2	2	7	36	2	8	03	0	-
9	30.7	12.0	14.0	31	1019.6	1	1	8	01	3	8	03	0	-
10	28.7	14.1	16.1	41	1020.0	2	2	7	36	3	8	03	0	-
11	27.1	11.4	13.5	38	1017.7	0	0	9	29	2	8	02	0	-
12	17.9	15.0	17.0	82	1010.1	5	4	4	35	3	7	25	9	4.4
13	16.7	1.9	7.0	37	1021.0	1	1	7	36	4	8	02	0	-
14	19.6	6.5	9.7	43	1019.1	4	4	7	36	4	8	01	1	-
15	23.0	5.9	9.5	33	1013.5	1	1	8	20	7	8	02	0	-
16	21.8	17.3	19.7	76	1006.2	8	6	5	21	2	6	10	8	0.3
17	24.4	14.0	16.0	53	1005.9	7	1	6	21	5	7	02	2	-
18	23.4	11.4	13.5	46	1006.7	3	2	6	27	4	8	01	0	-
19	16.2	13.4	15.4	83	1017.8	6	6	4	36	1	7	29	9	2.3
20	21.4	10.9	13.0	51	1020.2	2	2	6	03	2	8	01	0	-
21	23.0	15.4	17.5	62	1017.7	6	6	9	25	1	7	01	2	-
22	24.8	11.0	13.1	42	1014.1	0	0	9	19	5	8	02	0	-
23	25.8	12.5	14.5	43	1010.3	1	1	7	19	4	7	03	0	-
24	20.1	13.8	15.8	67	1015.8	6	3	5	01	3	7	03	2	-
25	21.3	8.9	11.4	46	1016.1	2	0	9	09	5	8	01	1	-
26	16.8	14.4	16.4	86	1020.5	7	7	9	03	5	7	01	8	1.4
27	19.8	9.4	11.8	51	1026.7	1	1	6	01	3	8	01	0	-
28	23.2	12.5	14.5	51	1023.9	1	1	6	29	2	8	02	0	-
29	25.6	13.0	15.0	46	1018.3	2	1	7	21	2	8	02	0	-
30	25.4	8.4	11.0	34	1013.5	1	0	9	14	2	8	03	0	-
31	25.4	15.6	17.7	55	1017.5	2	2	6	07	4	7	03	0	-

Godz. 19

1	18.7	15.8	18.0	84	1017.6	6	3	5	29	2	6	25	9	0.8
2	17.2	12.8	14.8	75	1019.1	1	1	5	34	3	8	01	1	-
3	15.8	15.8	17.9	82	1020.8	1	0	9	34	4	7	01	1	-
4	21.7	13.6	15.8	61	1022.2	3	0	9	35	5	8	03	0	-
5	22.6	16.0	18.2	66	1021.6	2	0	9	36	3	8	03	1	-
6	25.3	15.2	17.2	54	1024.3	0	0	9	03	2	8	02	0	-
7	26.5	15.0	17.0	49	1025.5	0	0	9	03	3	7	01	0	-
8	26.9	15.7	17.8	50	1022.3	1	0	9	02	3	8	02	0	-
9	26.3	12.5	14.5	42	1018.4	1	0	9	36	2	8	02	0	-
10	24.1	11.9	13.9	46	1016.2	1	1	7	36	3	8	02	0	-
11	23.0	11.4	13.5	49	1015.3	5	1	6	32	3	7	02	1	-
12	16.7	10.0	12.3	65	1011.6	4	4	5	05	4	7	03	1	-
13	15.8	5.8	9.2	51	1019.9	1	0	9	04	1	8	03	0	-
14	17.7	9.4	11.8	59	1017.6	1	1	6	32	2	8	03	0	-
15	20.6	8.0	10.7	45	1010.2	2	0	9	12	1	7	03	0	-
16	20.0	16.4	18.7	80	1007.6	8	8	4	29	2	7	02	2	-
17	17.0	15.6	17.7	92	1005.9	7	3	4	22	3	6	25	2	1.5
18	19.2	13.5	15.5	70	1011.8	5	4	5	03	2	8	01	1	-
19	16.4	12.4	14.4	77	1018.8	3	1	4	01	1	8	02	1	-
20	19.2	13.5	15.3	70	1019.3	3	0	9	30	1	7	01	0	-
21	20.0	15.0	17.0	73	1016.1	2	2	9	06	0	7	01	1	-
22	21.4	11.2	13.3	52	1012.3	0	0	9	14	3	8	02	0	-
23	22.7	12.6	14.6	53	1009.8	1	1	9	18	2	7	01	0	-
24	17.4	10.3	12.5	63	1014.1	9	9	9	36	4	7	01	1	-
25	16.9	11.3	13.4	82	1014.0	7	2	6	01	4	8	01	1	-
26	17.3	12.9	14.9	75	1022.2	3	1	5	36	4	7	01	1	-
27	17.2	10.7	12.9	68	1026.0	1	0	9	33	3	8	02	0	-
28	20.6	16.5	18.8	77	1021.7	1	0	9	28	1	7	01	0	-
29	21.2	12.5	14.5	56	1015.0	1	0	9	27	1	7	01	0	-
30	21.6	10.7	12.9	49	1013.5	1	0	9	06	2	8	02	0	-
31	21.0	11.2	13.3	53	1018.7	0	0	9	05	2	7	02	0	-

Godz. 01

DNI	TEMPERATURA POWIETRZA T	TEMPERATURA PUNKTU ROSY T_d	PRĘŻNOŚĆ PARY WODNEJ e	WILGOTNOŚĆ WZGLĘDNA U	CIŚNIENIE ATMOSFERYCZNE P_o	ZACHMURZENIE N	N_h	h	WIATR dd	v	WIDZIALNOŚĆ V	POGODA ww	W	OPAD R
1	14.3	13.3	15.3	93	1020.5	0	0	9	32	2	6	10	1	–
2	12.2	11.3	13.4	94	1019.9	6	0	9	26	2	6	10	1	–
3	15.1	14.6	16.6	97	1020.8	5	5	5	24	2	6	19	8	0.0
4	13.3	12.9	14.9	98	1022.8	0	0	9	29	2	7	02	0	–
5	15.1	14.5	16.5	96	1023.7	0	0	9	00	0	7	02	0	–
6	14.5	13.7	15.7	94	1023.6	0	0	9	36	1	7	02	0	–
7	17.0	14.6	16.6	86	1022.3	0	0	9	36	1	7	02	0	–
8	18.3	14.7	16.7	79	1021.2	0	0	9	03	1	7	02	0	–
9	17.5	13.7	15.7	78	1020.1	0	0	9	04	1	7	02	0	–
10	18.2	13.1	15.1	72	1020.6	0	0	9	02	1	7	02	0	–
11	15.2	12.1	14.1	82	1021.9	0	0	9	03	1	7	02	0	–
12	16.5	11.4	13.5	72	1014.6	0	0	9	21	2	7	02	0	–
13	12.2	8.4	11.0	77	1017.7	0	0	9	06	5	7	02	1	–
14	9.2	5.5	9.0	77	1021.4	0	0	9	09	1	7	02	0	–
15	12.7	10.9	13.0	89	1016.7	0	0	9	09	2	7	02	1	–
16	17.4	12.4	14.4	73	1005.8	8	8	5	18	3	7	03	2	–
17	14.8	13.1	15.1	90	1006.8	0	0	9	18	3	5	10	1	–
18	13.2	11.9	13.9	92	1005.8	2	0	9	18	3	7	02	1	–
19	13.1	11.9	13.9	93	1014.7	2	2	6	28	1	7	01	1	–
20	12.5	11.9	14.0	96	1021.1	0	0	9	31	1	7	02	0	–
21	16.3	11.5	13.6	74	1017.5	8	8	4	00	0	7	02	2	–
22	16.2	14.3	16.3	88	1014.5	0	0	9	13	2	6	10	1	–
23	15.9	12.0	14.0	78	1009.8	0	0	9	12	3	7	02	0	–
24	13.0	11.6	13.7	92	1014.3	5	5	5	31	4	7	01	2	–
25	14.3	12.9	14.9	92	1017.3	8	8	5	35	1	7	25	2	0.0
26	14.5	12.5	14.5	88	1019.2	5	5	6	35	5	7	02	2	–
27	11.8	11.2	13.3	96	1026.1	0	0	9	31	1	7	02	1	–
28	11.0	9.8	12.1	92	1027.2	0	0	9	27	1	7	02	0	–
29	15.8	14.7	16.7	94	1020.6	0	0	9	00	0	6	10	1	–
30	14.9	11.3	13.4	79	1015.3	0	0	9	13	2	7	02	0	–
31	15.9	15.0	17.0	94	1015.2	0	0	9	05	2	7	02	0	–

Godz. 07

DNI	TEMPERATURA POWIETRZA T	TEMPERATURA PUNKTU ROSY T_d	PRĘŻNOŚĆ PARY WODNEJ e	WILGOTNOŚĆ WZGLĘDNA U	CIŚNIENIE ATMOSFERYCZNE P_o	ZACHMURZENIE N	N_h	h	WIATR dd	v	WIDZIALNOŚĆ V	POGODA ww	W	OPAD R
1	15.9	14.6	16.6	92	1015.6	1	1	9	26	1	6	10	1	–
2	15.2	12.3	14.3	81	1019.7	6	1	5	26	3	7	03	1	–
3	16.3	14.7	16.7	91	1020.9	7	7	5	28	2	7	03	2	–
4	13.7	13.7	15.7	100	1024.1	7	6	2	00	0	2	42	4	–
5	15.4	12.9	14.9	85	1024.3	7	0	9	34	1	7	02	1	–
6	16.7	15.9	18.1	95	1025.0	1	0	9	36	1	7	01	0	–
7	19.4	15.8	18.0	79	1027.6	1	1	9	35	2	7	03	0	–
8	20.6	15.4	17.5	73	1026.4	0	0	9	05	2	7	02	0	–
9	19.6	15.5	17.6	77	1021.7	2	2	6	33	1	7	02	0	–
10	20.2	16.0	18.2	77	1021.3	0	0	9	03	1	7	02	0	–
11	15.9	15.9	18.1	100	1020.9	8	8	4	00	0	3	43	4	–
12	19.7	16.3	18.5	81	1018.4	1	0	9	27	2	7	01	0	–
13	11.2	5.9	9.3	70	1022.0	0	0	9	06	1	8	02	0	–
14	11.2	7.7	10.5	79	1020.9	0	0	9	23	1	8	02	0	–
15	12.9	8.9	11.4	77	1015.5	0	0	9	15	1	7	02	0	–
16	16.4	16.4	18.6	100	1005.6	8	8	4	21	4	5	10	9	1.9
17	16.8	13.3	15.3	80	1005.5	7	3	5	18	5	6	10	1	–
18	13.8	12.6	14.6	93	1008.1	5	1	9	22	3	7	03	1	–
19	14.4	13.8	15.8	95	1016.4	0	0	9	28	2	7	01	1	–
20	13.0	13.9	15.8	100	1021.1	3	0	9	00	0	3	42	4	–
21	17.0	14.6	16.6	86	1017.3	7	7	5	17	2	6	10	8	0.0
22	15.1	12.6	14.6	85	1013.0	0	0	9	15	2	6	10	0	–
23	15.5	12.6	14.6	83	1009.0	2	0	9	13	2	6	10	0	–
24	13.0	12.5	14.4	96	1015.5	6	2	5	26	2	6	10	1	–
25	13.1	12.9	14.9	99	1017.1	8	6	4	36	2	6	61	8	2.7
26	14.3	12.9	14.9	92	1020.6	4	3	9	36	5	7	01	1	–
27	12.2	12.0	14.0	99	1027.4	0	0	9	32	1	1	44	0	–
28	13.4	13.2	15.2	99	1025.8	7	7	5	24	2	6	10	4	–
29	15.0	14.8	16.9	99	1019.8	3	0	5	00	0	5	28	0	–
30	15.0	11.9	13.9	81	1013.7	1	0	9	07	2	7	02	0	–
31	15.5	15.0	17.0	97	1016.5	0	0	9	06	1	5	28	0	–

Godz. 13

1	18.4	16.2	18.4	99	1019.2	8	8	4	25	3	6	95	1	2.8
2	17.8	13.7	15.7	78	1020.5	7	7	5	23	6	7	02	2	–
3	21.8	15.4	17.5	67	1021.4	7	5	5	27	4	7	01	2	–
4	23.5	16.7	19.0	66	1022.6	6	6	5	27	2	8	03	4	–
5	25.0	15.0	17.0	54	1023.4	7	3	6	04	2	8	03	2	–
6	27.4	16.1	18.3	50	1024.8	7	6	6	05	5	7	03	1	–
7	29.3	15.0	17.0	42	1026.3	3	3	6	08	3	8	01	0	–
8	30.6	15.3	17.4	40	1024.8	4	4	7	07	4	8	03	0	–
9	31.5	10.7	12.9	28	1019.4	2	2	7	04	2	8	03	0	–
10	29.7	11.9	13.9	33	1019.8	4	4	6	02	2	8	03	0	–
11	27.8	11.1	13.2	36	1018.2	0	0	9	22	1	8	02	4	–
12	24.4	14.2	16.2	53	1005.9	7	3	6	05	4	7	01	1	–
13	18.3	3.2	7.7	37	1020.7	2	2	6	07	2	8	01	0	–
14	21.0	6.2	9.5	38	1019.0	4	4	6	30	2	8	03	0	–
15	22.6	8.6	11.2	41	1011.4	0	0	9	18	4	6	05	0	–
16	18.8	16.8	18.2	84	1006.6	8	8	4	23	5	6	10	2	–
17	15.3	13.4	15.4	89	1006.7	8	8	4	22	5	6	80	2	0.6
18	21.6	9.4	11.8	46	1009.2	8	5	6	24	4	8	03	2	–
19	18.1	12.5	14.5	70	1017.5	7	7	5	30	1	7	25	1	0.0
20	22.0	11.5	13.6	52	1019.5	4	3	6	17	2	8	01	4	–
21	20.3	16.2	18.4	77	1017.2	7	7	4	16	3	6	10	2	–
22	23.4	12.7	14.7	45	1010.8	0	0	9	14	5	7	02	0	–
23	24.2	14.9	16.9	56	1008.1	7	5	6	16	5	6	05	1	–
24	20.0	11.5	13.6	58	1016.1	6	4	5	25	2	7	01	2	–
25	19.1	12.0	14.0	64	1014.5	8	5	5	03	2	7	03	6	0.0
26	22.0	10.4	12.6	47	1021.5	4	4	6	01	5	8	01	1	–
27	21.5	9.2	11.6	45	1027.1	5	5	5	27	2	7	01	4	–
28	22.3	14.3	16.5	69	1025.6	7	7	6	26	2	7	02	2	–
29	24.3	15.4	17.5	58	1017.3	4	4	6	00	0	7	01	1	–
30	25.9	11.4	13.5	41	1012.1	0	0	9	12	1	7	02	0	–
31	27.0	13.8	15.8	44	1014.1	3	1	5	10	3	7	01	0	–

Godz. 19

1	16.3	11.5	13.6	74	1019.0	6	0	9	28	4	7	01	9	1.0
2	15.4	14.8	16.8	96	1020.7	7	7	4	27	2	6	10	8	0.1
3	17.8	14.1	16.1	78	1022.3	2	0	9	28	3	7	01	1	–
4	21.4	15.7	17.8	70	1022.6	2	2	6	31	3	8	01	8	0.0
5	23.2	13.8	15.8	56	1021.9	2	0	9	36	3	7	02	1	–
6	23.5	13.6	15.6	54	1024.9	0	0	9	02	3	7	01	1	–
7	25.7	15.7	17.8	54	1025.6	0	0	9	06	3	8	01	0	–
8	26.6	13.5	15.5	46	1022.1	2	0	9	06	2	8	01	0	–
9	27.0	13.6	15.6	44	1018.9	1	1	7	05	3	8	01	0	–
10	24.6	8.0	10.7	34	1019.8	0	0	9	05	2	7	01	0	–
11	25.0	13.0	15.0	47	1015.5	1	1	7	30	2	8	02	0	–
12	18.7	9.3	11.7	56	1012.9	2	1	6	03	5	7	01	1	–
13	16.9	3.6	7.9	41	1020.0	0	0	9	03	2	8	02	0	–
14	19.0	9.4	11.8	56	1017.4	5	5	5	36	1	7	01	1	–
15	20.9	11.5	13.6	55	1007.6	7	0	5	12	2	6	05	1	–
16	18.8	14.4	16.4	76	1007.5	6	2	5	22	3	6	10	2	–
17	15.7	12.2	14.2	80	1005.2	6	0	9	19	3	7	01	8	0.0
18	16.7	12.7	14.7	78	1011.2	4	3	6	29	2	7	01	1	–
19	16.8	15.1	17.1	90	1015.4	2	2	5	28	1	7	01	8	0.9
20	19.7	12.1	14.1	62	1018.1	7	7	9	12	1	7	03	1	–
21	21.4	15.8	18.0	71	1014.5	5	0	5	09	1	6	10	1	–
22	22.1	11.9	13.9	52	1009.6	0	0	9	12	2	7	02	0	–
23	18.0	16.2	18.4	89	1010.1	8	8	5	28	5	7	01	2	–
24	17.1	11.6	13.7	70	1016.2	7	2	6	33	2	7	03	2	–
25	16.4	10.9	13.0	70	1017.4	8	6	5	01	5	7	01	2	–
26	18.2	11.2	13.3	64	1023.9	8	4	6	34	3	7	01	1	–
27	18.1	12.1	14.1	68	1026.5	0	0	9	30	4	7	01	1	–
28	22.4	16.4	18.7	69	1021.4	7	7	6	30	2	7	03	2	–
29	21.6	13.2	15.2	59	1014.7	0	0	9	12	1	7	02	0	–
30	21.8	12.4	14.4	55	1012.8	0	0	5	05	2	7	02	0	–
31	22.1	15.7	17.8	67	1017.4	0	0	5	06	1	7	01	0	–

Godz. 01

DNI	TEMPERATURA POWIETRZA	TEMPERATURA PUNKTU ROSY	PRĘŻNOŚĆ PARY WODNEJ	WILGOTNOŚĆ WZGLĘDNA	CIŚNIENIE ATMOSFERYCZNE	ZACHMURZENIE			WIATR		WIDZIALNOŚĆ	POGODA		OPAD
	T	T_d	e	U	P_o	N	N_h	h	dd	v	V	ww	W	R
1	16.4	15.8	17.9	96	1020.8	6	3	5	00	0	5	10	2	-
2	13.9	11.3	13.4	84	1021.2	9	0	9	31	2	7	02	0	-
3	16.8	15.2	17.2	91	1022.5	3	3	7	28	3	7	01	1	-
4	13.9	13.7	15.7	99	1024.5	0	0	5	01	2	5	10	0	-
5	14.2	13.2	15.2	93	1023.9	0	0	5	08	2	7	02	1	-
6	17.5	14.8	16.8	86	1023.6	0	0	5	02	2	8	02	0	-
7	17.7	15.0	17.0	84	1022.2	0	0	5	07	1	7	02	0	-
8	19.0	17.7	20.3	92	1026.8	0	0	9	09	2	8	02	0	-
9	20.8	15.4	17.5	71	1022.0	0	0	9	13	3	7	02	0	-
10	20.2	14.7	16.7	71	1020.1	0	0	5	11	2	8	02	1	-
11	16.8	13.8	15.8	83	1021.0	0	0	9	11	2	7	02	0	-
12	17.5	13.9	15.9	79	1019.4	0	0	9	30	2	7	02	0	-
13	15.3	14.5	16.5	94	1017.2	0	0	5	07	4	8	02	1	-
14	9.1	6.7	9.8	84	1020.7	0	0	9	13	1	7	02	0	-
15	9.4	6.4	9.6	82	1015.7	0	0	9	09	1	8	02	0	-
16	17.9	17.4	19.9	97	1006.1	8	5	5	24	2	6	25	2	3.7
17	17.8	16.1	18.3	90	1006.2	8	8	5	26	4	7	25	2	0.7
18	15.8	12.3	14.3	80	1006.9	7	7	9	25	3	8	02	1	-
19	14.0	13.0	15.0	93	1015.0	0	0	9	27	2	6	10	4	-
20	11.0	10.4	12.6	95	1021.4	3	0	9	00	0	6	28	0	-
21	18.2	17.4	19.9	95	1017.4	7	7	3	25	2	5	10	2	-
22	21.1	15.8	18.0	72	1011.4	3	0	5	20	9	7	01	0	-
23	17.5	16.9	19.3	97	1008.8	7	3	4	04	3	7	02	9	7.6
24	13.2	12.6	14.6	95	1015.6	4	4	9	26	2	6	10	1	-
25	15.4	11.4	13.5	78	1017.5	8	8	4	30	1	7	02	2	-
26	16.4	13.1	15.1	80	1021.1	8	8	9	04	4	7	02	2	-
27	13.1	11.8	13.8	92	1027.6	0	0	9	31	1	6	10	1	-
28	13.9	13.1	15.1	94	1027.7	0	0	9	00	0	6	10	0	-
29	16.8	15.5	17.6	93	1020.1	0	0	9	15	1	7	02	0	-
30	13.5	11.8	13.8	89	1013.1	0	0	9	11	2	7	02	0	-
31	16.4	11.5	13.6	78	1013.7	0	0	5	12	3	7	02	0	-

Godz. 07

DNI	TEMPERATURA POWIETRZA	TEMPERATURA PUNKTU ROSY	PRĘŻNOŚĆ PARY WODNEJ	WILGOTNOŚĆ WZGLĘDNA	CIŚNIENIE ATMOSFERYCZNE	ZACHMURZENIE			WIATR		WIDZIALNOŚĆ	POGODA		OPAD
	T	T_d	e	U	P_o	N	N_h	h	dd	v	V	ww	W	R
1	17.2	15.9	18.1	93	1020.5	6	3	5	28	3	5	10	2	-
2	14.4	13.8	15.8	95	1021.9	8	8	5	29	2	6	61	1	0.2
3	17.5	15.8	17.9	90	1023.5	7	7	3	31	2	6	10	1	-
4	15.7	14.8	16.8	94	1024.7	2	0	5	27	2	6	10	0	-
5	17.1	15.5	17.6	91	1023.9	2	0	5	09	2	6	10	0	-
6	15.7	15.2	17.2	97	1024.7	7	7	2	09	2	4	10	4	-
7	19.9	16.9	19.2	82	1022.0	0	0	5	07	2	8	02	0	-
8	20.6	16.8	19.1	78	1026.1	0	0	5	10	2	7	02	0	-
9	21.0	16.2	18.4	75	1021.5	0	0	9	09	2	8	02	0	-
10	20.1	15.8	17.9	77	1020.7	0	0	5	08	2	8	02	0	-
11	18.8	14.4	16.4	76	1020.3	1	0	9	12	3	8	02	0	-
12	19.3	13.7	15.7	70	1012.7	0	0	5	26	3	7	02	0	-
13	13.1	8.9	11.4	76	1020.1	1	1	9	12	4	8	02	0	-
14	12.4	10.1	12.4	86	1021.1	0	0	5	00	0	8	02	0	-
15	13.8	8.8	11.3	71	1013.7	0	0	9	13	2	8	02	0	-
16	18.4	17.0	19.4	92	1006.2	8	5	5	27	3	5	10	8	0.2
17	16.4	14.6	16.6	90	1005.7	8	5	5	25	4	7	60	8	0.4
18	14.7	12.8	14.8	89	1008.8	7	0	9	27	2	7	03	1	-
19	13.8	12.8	14.8	93	1017.3	7	4	6	25	3	5	11	1	-
20	13.0	12.2	14.2	94	1020.5	6	2	5	10	1	6	10	1	-
21	17.9	17.6	20.1	98	1017.1	9	9	-	24	2	3	45	2	-
22	16.8	14.7	16.7	77	1009.5	0	0	5	09	1	6	10	0	-
23	17.4	16.1	18.3	93	1008.7	8	8	3	03	6	6	10	2	-
24	13.6	12.6	14.6	93	1016.2	2	1	5	26	1	7	01	1	-
25	13.2	12.0	14.0	93	1017.2	8	8	5	00	0	7	21	8	1.3
26	16.5	14.6	16.6	89	1022.5	3	3	9	03	1	6	10	1	-
27	13.9	12.7	14.7	93	1028.5	2	1	4	28	1	6	10	0	-
28	14.2	13.4	15.4	94	1026.5	7	7	5	32	1	6	10	1	-
29	16.2	15.4	17.5	95	1018.8	4	3	5	14	1	6	10	1	-
30	14.7	11.3	13.4	80	1012.2	1	0	9	12	2	7	02	0	-
31	16.1	13.2	15.2	83	1015.3	1	0	5	09	2	7	03	0	-

Godz. 13

1	22.6	16.4	18.7	69	1019.9	5	5	4	03	3	6	10	2	-
2	18.9	14.3	16.3	79	1022.7	8	3	4	31	5	8	01	6	0.2
3	20.6	16.8	19.1	78	1023.9	7	7	4	04	3	7	02	2	-
4	25.9	18.7	21.6	65	1024.1	4	1	6	05	2	8	03	0	-
5	26.5	15.3	17.4	51	1023.3	6	0	9	07	2	8	01	1	-
6	24.0	19.3	22.4	75	1025.8	1	1	5	03	3	8	03	1	-
7	29.2	17.9	20.5	51	1026.6	2	2	6	06	3	8	03	0	-
8	30.3	16.2	18.4	43	1024.0	3	3	6	08	3	8	02	0	-
9	31.6	14.3	16.3	35	1019.8	1	1	7	10	5	8	03	0	-
10	31.4	13.8	15.8	34	1020.1	5	5	6	10	2	8	03	1	-
11	29.9	15.6	17.7	42	1018.8	0	0	9	02	2	8	02	0	-
12	28.3	15.3	17.4	45	1010.8	4	0	5	04	4	7	01	1	-
13	20.8	3.2	7.7	32	1020.3	0	0	5	16	5	8	02	0	-
14	21.7	3.8	8.0	31	1019.2	0	0	9	19	3	8	02	0	-
15	26.1	8.6	11.2	33	1009.6	4	0	5	18	5	7	03	0	-
16	22.2	14.6	16.6	62	1007.7	7	7	5	27	6	6	05	8	0.2
17	19.6	13.8	15.8	69	1005.1	6	5	5	24	9	7	03	6	4.3
18	21.6	11.3	13.4	52	1010.4	6	6	5	30	4	8	03	1	-
19	22.1	16.1	18.3	69	1018.7	7	7	5	05	2	7	03	2	-
20	22.9	13.1	15.1	54	1018.6	6	4	6	24	4	7	02	1	-
21	25.6	15.8	18.0	55	1015.6	4	2	5	26	4	7	03	4	-
22	28.8	15.3	17.4	44	1008.3	2	1	6	21	6	7	03	0	-
23	15.7	14.0	16.0	90	1011.7	8	8	3	01	5	6	60	2	0.5
24	20.4	12.5	14.5	61	1017.1	4	3	5	03	1	8	01	1	-
25	14.4	11.2	13.3	81	1018.8	8	8	9	07	3	7	60	6	2.8
26	21.8	15.0	17.0	65	1024.1	6	2	5	02	7	7	03	1	-
27	22.3	15.2	17.2	64	1026.7	4	3	5	02	3	7	01	0	-
28	24.0	16.5	18.8	63	1024.4	3	2	5	06	2	6	10	1	-
29	26.6	17.9	20.5	59	1016.3	5	4	4	12	1	7	01	1	-
30	27.0	11.4	13.5	38	1011.6	0	0	9	17	3	7	01	0	-
31	26.8	17.1	19.5	59	1015.5	2	2	6	02	2	8	03	0	-

Godz. 19

1	18.5	13.8	15.8	74	1020.5	4	3	5	03	3	8	01	1	-
2	19.5	15.6	17.7	78	1022.4	6	2	4	32	3	7	01	2	-
3	19.8	18.0	20.7	90	1023.9	1	0	5	03	3	7	01	1	-
4	21.7	15.8	18.0	69	1023.0	6	1	9	02	3	8	02	1	-
5	24.0	17.3	19.7	66	1022.2	1	0	9	05	4	8	01	1	-
6	24.3	19.5	22.6	74	1024.7	1	0	5	03	4	8	02	0	-
7	25.3	19.3	22.4	70	1024.9	0	0	5	04	3	8	01	0	-
8	28.5	14.0	16.0	41	1021.1	0	0	9	12	2	8	02	0	-
9	27.6	15.8	17.9	49	1018.4	1	1	7	07	4	8	01	0	-
10	26.2	16.9	19.2	56	1019.0	1	1	6	06	4	8	01	1	-
11	24.8	15.8	18.0	57	1016.3	0	0	5	02	2	8	02	0	-
12	21.4	15.0	17.0	67	1012.7	6	6	5	05	6	8	02	1	-
13	18.6	6.8	9.9	47	1015.6	0	0	5	09	3	8	01	0	-
14	20.3	4.6	8.5	36	1017.0	0	0	9	25	1	8	02	0	-
15	23.6	12.8	14.8	51	1005.6	8	1	6	14	3	6	05	1	-
16	21.4	14.5	16.5	64	1007.1	7	7	5	26	4	7	02	2	-
17	19.2	10.7	12.9	58	1005.0	8	2	9	26	4	8	01	1	-
18	16.2	14.9	16.9	93	1012.2	7	7	5	06	1	8	25	1	10.4
19	18.5	13.8	15.8	74	1015.9	0	0	5	02	1	8	01	8	2.7
20	18.7	17.2	19.6	91	1017.8	8	3	3	26	1	6	60	6	0.2
21	23.2	17.8	20.4	72	1012.4	2	0	5	16	2	7	01	1	-
22	20.3	18.2	20.9	88	1008.7	7	7	5	01	2	6	91	1	8.0
23	15.4	13.4	15.4	89	1014.0	8	4	4	34	1	6	10	6	1.5
24	17.2	12.0	14.0	71	1016.8	8	8	5	03	1	8	02	1	-
25	15.6	12.5	14.5	81	1015.1	8	8	5	04	4	7	02	6	0.2
26	16.9	12.5	14.5	76	1025.9	7	3	9	03	3	8	09	2	-
27	18.8	14.4	16.4	76	1023.5	0	0	9	05	2	8	01	6	-
28	21.3	17.5	20.0	79	1021.8	3	0	5	02	3	6	10	0	-
29	22.0	12.9	14.9	57	1013.6	1	0	5	17	2	8	02	1	-
30	20.9	15.8	17.9	73	1011.5	3	1	6	03	1	7	03	0	-
31	22.7	17.9	20.5	74	1016.4	6	2	6	06	2	7	01	1	-

Godz. 01

DNI	TEMPERATURA POWIETRZA	TEMPERATURA PUNKTU ROSY	PRĘŻNOŚĆ PARY WODNEJ	WILGOTNOŚĆ WZGLĘDNA	CIŚNIENIE ATMOSFERYCZNE	ZACHMURZENIE			WIATR		WIDZIALNOŚĆ	POGODA		OPAD
	T	T_d	e	U	P_o	N	N_h	h	dd	v	V	ww	W	R
1	15.2	14.2	16.2	93	1016.9	2	2	9	30	1	7	03	1	–
2	14.6	14.0	16.0	95	1017.2	0	0	9	00	0	6	10	0	–
3	13.4	12.9	14.8	96	1019.0	0	0	9	32	1	7	02	1	–
4	14.6	13.6	15.6	93	1019.6	0	0	9	33	2	6	10	1	–
5	16.4	15.9	18.0	97	1020.5	0	0	9	36	1	7	02	1	–
6	14.8	13.8	15.8	93	1020.9	0	0	9	33	2	7	02	0	–
7	14.1	13.3	15.3	94	1024.9	0	0	9	04	2	7	02	0	–
8	15.5	15.0	17.0	97	1025.4	0	0	9	00	0	7	02	0	–
9	14.4	14.5	16.8	83	1020.5	0	0	9	33	2	7	02	0	–
10	12.6	11.2	13.2	86	1019.1	0	0	9	04	1	7	02	1	–
11	16.4	12.4	14.4	77	1019.3	0	0	9	00	0	7	01	0	–
12	15.8	15.1	17.1	95	1012.1	8	8	9	30	3	7	02	0	–
13	9.4	9.0	11.5	97	1014.6	6	6	4	02	3	7	80	2	0.4
14	8.2	7.6	10.4	96	1019.9	0	0	9	00	0	7	02	0	–
15	7.0	6.3	9.6	96	1018.3	0	0	9	00	0	7	02	0	–
16	12.6	9.8	12.1	82	1011.1	0	0	9	16	3	7	02	0	–
17	16.4	15.9	18.0	97	1009.3	8	8	3	22	2	5	10	2	–
18	16.6	16.3	18.5	98	1007.0	8	8	4	21	3	6	10	8	0.6
19	16.2	14.8	16.8	91	1012.5	8	8	4	30	1	7	02	8	0.2
20	10.5	9.7	12.8	95	1019.0	2	0	9	02	1	6	10	1	–
21	9.1	8.4	11.0	95	1020.8	5	5	9	00	0	7	03	1	–
22	11.6	11.0	13.1	96	1017.4	0	0	9	00	0	7	02	1	–
23	12.2	10.1	12.4	87	1015.1	0	0	9	14	2	7	02	0	–
24	13.2	9.7	12.0	79	1012.9	0	0	9	15	2	7	02	0	–
25	14.8	13.4	15.4	92	1016.0	5	2	9	03	2	7	01	2	–
26	17.7	16.9	19.3	95	1014.8	8	8	5	06	2	6	29	8	0.1
27	16.6	13.2	15.2	92	1020.7	8	8	4	35	2	6	10	8	0.2
28	7.2	6.8	9.9	97	1026.8	0	0	9	00	0	6	10	0	–
29	11.6	8.9	11.4	83	1021.9	0	0	9	21	2	7	01	0	–
30	9.4	9.0	11.5	97	1016.7	0	0	9	00	0	7	02	0	–
31	11.6	11.0	13.1	96	1014.9	0	0	9	05	1	7	02	0	–

Godz. 07

DNI	TEMPERATURA POWIETRZA	TEMPERATURA PUNKTU ROSY	PRĘŻNOŚĆ PARY WODNEJ	WILGOTNOŚĆ WZGLĘDNA	CIŚNIENIE ATMOSFERYCZNE	ZACHMURZENIE			WIATR		WIDZIALNOŚĆ	POGODA		OPAD
	T	T_d	e	U	P_o	N	N_h	h	dd	v	V	ww	W	R
1	17.6	15.1	17.1	85	1017.1	2	0	9	31	2	6	10	0	–
2	15.8	14.7	16.7	94	1017.6	6	3	6	33	1	6	25	1	0.1
3	14.6	12.6	14.6	88	1019.7	8	8	4	29	2	6	10	1	–
4	15.8	15.1	17.1	95	1020.0	3	1	3	33	2	6	10	0	–
5	16.0	15.2	17.2	83	1020.5	2	0	9	36	2	6	10	1	–
6	19.6	17.0	19.4	85	1021.5	5	5	9	02	2	7	02	1	–
7	19.6	15.2	17.3	76	1025.6	3	0	9	04	2	7	03	0	–
8	20.4	15.8	17.9	75	1025.3	0	0	9	00	0	7	02	0	–
9	21.2	16.6	18.9	76	1019.4	0	0	9	00	0	7	02	0	–
10	20.0	16.3	18.5	79	1020.1	1	0	9	00	0	7	02	0	–
11	17.3	10.4	12.6	64	1019.2	0	0	9	04	1	7	02	0	–
12	16.1	14.0	16.0	87	1009.1	8	6	3	29	2	7	03	1	–
13	9.8	7.5	10.4	85	1018.1	8	0	9	34	2	7	01	8	0.0
14	11.4	8.9	11.4	84	1019.8	2	1	5	25	2	7	03	0	–
15	13.0	11.0	13.1	87	1017.7	1	0	9	00	0	7	02	0	–
16	14.3	11.5	13.6	83	1008.6	8	6	5	16	4	7	03	1	–
17	15.7	15.2	17.2	96	1005.7	0	0	5	18	1	4	28	1	–
18	16.5	15.8	17.9	95	1009.0	5	3	4	23	3	5	10	1	–
19	16.2	15.4	17.5	95	1014.7	8	3	6	05	1	5	10	2	–
20	14.5	10.7	12.9	78	1019.7	5	2	5	33	1	6	10	1	–
21	14.2	12.2	14.2	88	1020.1	3	1	5	16	2	7	03	1	–
22	15.8	12.1	14.1	79	1018.9	0	0	9	14	1	6	10	1	–
23	14.8	10.9	13.0	77	1014.5	0	0	9	14	2	7	02	0	–
24	15.1	13.1	15.1	88	1012.5	3	2	5	15	2	7	02	0	–
25	15.3	14.2	16.2	93	1014.7	8	8	2	03	3	6	10	1	–
26	17.1	15.7	17.8	92	1015.8	7	7	6	05	3	6	95	2	0.0
27	13.2	11.2	13.3	87	1021.3	1	1	4	36	3	7	03	1	–
28	13.4	11.6	13.7	89	1026.3	1	0	9	00	0	6	10	0	–
29	15.1	10.3	12.5	72	1020.8	1	0	9	22	2	7	02	0	–
30	13.9	10.7	12.9	81	1015.4	0	0	9	00	0	7	02	0	–
31	15.0	13.0	15.0	88	1016.4	1	0	9	03	1	7	02	0	–

Godz. 13

1	24.0	15.1	17.1	58	1016.1	6	6	6	36	4	7	03	1	–
2	20.3	12.2	14.2	60	1017.4	5	3	6	32	4	7	03	1	–
3	20.4	14.2	16.2	67	1018.7	8	6	5	29	2	6	03	1	–
4	20.8	15.6	17.7	72	1019.8	7	5	6	36	3	7	25	1	0.0
5	25.6	16.2	18.4	56	1019.7	4	2	6	03	5	7	03	0	–
6	26.1	14.6	18.9	55	1022.8	5	5	5	03	3	8	02	8	0.0
7	27.4	16.1	18.3	50	1024.7	3	3	6	02	3	8	02	0	–
8	28.5	13.8	15.8	41	1023.3	2	1	7	86	2	8	03	0	–
9	28.8	15.5	17.6	44	1018.3	2	1	7	35	3	8	03	0	–
10	26.1	16.6	18.9	55	1019.3	3	3	6	33	2	8	01	0	–
11	24.2	13.6	15.6	52	1017.5	1	0	9	32	1	8	02	0	–
12	19.6	15.3	17.3	98	1005.1	8	8	3	30	4	6	80	6	4.8
13	18.6	9.8	9.2	52	1019.1	5	5	6	01	3	8	02	1	–
14	17.2	7.1	10.1	52	1019.0	7	4	6	28	5	8	03	1	–
15	21.4	10.9	13.0	51	1015.5	1	1	7	22	3	7	01	0	–
16	18.8	16.2	18.4	89	1008.0	7	3	6	18	3	6	10	6	0.9
17	24.8	16.3	18.5	59	1007.8	2	2	6	21	8	7	01	8	–
18	21.1	12.4	14.4	58	1010.3	5	5	6	27	4	7	02	1	–
19	19.5	15.4	17.5	77	1016.0	7	7	5	07	2	7	03	2	–
20	19.2	9.7	12.0	54	1020.1	6	6	6	35	1	8	01	1	–
21	22.4	10.9	13.0	48	1018.2	7	4	6	25	2	8	03	1	–
22	25.8	12.3	14.3	48	1018.3	1	1	7	15	5	8	01	0	–
23	23.9	12.8	14.9	55	1013.3	0	0	9	13	6	8	02	0	–
24	22.8	14.5	16.8	68	1014.2	7	3	5	27	3	7	03	1	–
25	23.9	18.9	21.8	76	1013.4	6	1	5	03	5	6	10	2	–
26	23.8	18.2	20.9	71	1014.8	8	2	7	35	4	7	02	9	0.1
27	19.3	11.8	13.8	62	1024.8	2	2	6	01	3	8	01	0	–
28	21.6	10.9	13.0	50	1024.4	2	1	6	28	3	8	01	0	–
29	23.8	11.6	13.7	49	1019.5	2	0	9	00	0	8	02	0	–
30	24.3	12.8	14.8	48	1013.5	0	0	9	00	0	8	02	0	–
31	25.3	15.2	17.2	54	1016.4	4	4	6	08	3	8	03	0	–

Godz. 19

1	20.9	16.3	18.5	75	1015.7	2	1	5	30	1	7	02	9	0.4
2	19.6	13.8	15.8	69	1016.9	6	5	6	32	2	7	03	1	–
3	18.2	14.9	16.9	81	1018.4	2	2	6	25	2	7	03	8	0.8
4	19.7	17.1	19.5	85	1015.7	5	1	6	32	2	7	03	8	0.0
5	22.6	14.8	16.8	61	1019.9	3	1	6	35	2	8	02	0	–
6	23.5	14.4	16.4	57	1022.4	2	1	6	35	3	8	03	1	–
7	22.8	17.7	20.3	73	1024.1	0	0	9	00	0	7	02	0	–
8	24.3	18.0	20.6	68	1020.5	2	1	7	33	1	8	03	0	–
9	24.4	16.9	19.3	63	1016.9	3	1	6	34	2	7	02	0	–
10	22.7	14.3	16.3	59	1018.1	0	0	9	36	2	7	02	0	–
11	19.6	16.5	18.8	82	1014.8	4	2	7	27	2	7	03	0	–
12	13.8	11.4	13.5	85	1009.7	6	5	4	01	4	7	01	8	3.0
13	14.4	6.8	9.9	60	1018.9	1	1	7	32	1	8	02	1	–
14	13.0	10.4	12.6	84	1017.8	2	1	6	24	1	8	02	1	–
15	15.0	12.7	14.7	86	1013.0	1	0	9	16	1	7	02	0	–
16	17.4	16.9	19.2	97	1007.5	8	5	5	18	2	6	29	8	1.1
17	20.6	16.1	18.3	76	1005.9	5	2	9	18	4	7	01	0	–
18	17.2	15.6	17.7	91	1010.9	8	8	9	25	1	7	01	2	–
19	16.3	14.7	16.7	91	1016.3	7	4	6	30	1	6	25	2	0.0
20	14.2	12.3	14.3	89	1020.2	1	1	6	00	0	8	02	1	–
21	17.0	14.4	16.4	85	1017.3	6	6	9	20	1	7	03	1	–
22	16.6	13.5	15.5	82	1014.7	0	0	5	13	2	7	02	0	–
23	17.6	12.0	14.0	69	1012.4	1	0	5	13	3	7	03	0	–
24	18.2	14.5	16.5	79	1015.4	8	8	9	33	2	7	02	2	–
25	21.1	16.9	19.2	76	1013.1	7	4	6	03	2	6	29	2	–
26	18.4	16.4	18.7	88	1018.8	8	8	4	33	4	7	01	2	–
27	15.9	8.9	11.4	63	1025.3	3	0	9	35	1	7	01	0	–
28	16.1	11.4	13.5	73	1022.2	3	0	5	15	2	7	01	0	–
29	15.2	13.2	15.2	88	1017.1	2	0	9	00	0	8	02	0	–
30	17.1	14.5	16.5	85	1013.3	1	0	9	03	1	7	03	0	–
31	17.1	9.9	12.2	63	1017.8	0	0	9	00	1	7	02	0	–

Godz. 01

DNI	TEMPERATURA POWIETRZA T	TEMPERATURA PUNKTU ROSY T_d	PRĘŻNOŚĆ PARY WODNEJ e	WILGOTNOŚĆ WZGLĘDNA U	CIŚNIENIE ATMOSFERYCZNE P_o	ZACHMURZENIE N	N_h	h	WIATR dd	v	WIDZIALNOŚĆ V	POGODA ww	W	OPAD R
1	17.0	16.1	18.3	94	1018.5	7	7	9	00	0	7	01	8	0.6
2	16.5	15.2	17.3	93	1018.2	8	8	6	00	0	7	03	1	–
3	12.2	11.3	13.4	96	1020.2	0	0	9	00	0	7	02	0	–
4	14.0	13.4	15.4	95	1021.4	0	0	9	33	1	7	02	1	–
5	15.2	13.3	15.3	89	1022.2	0	0	9	33	1	7	02	8	0.7
6	16.5	14.9	16.9	91	1022.0	0	0	9	36	1	7	02	0	–
7	16.1	14.8	16.8	93	1025.1	0	0	9	02	1	7	02	0	–
8	17.3	15.7	17.8	91	1026.1	0	0	9	36	1	7	02	0	–
9	17.0	15.0	17.0	88	1021.8	0	0	9	00	0	7	02	0	–
10	18.4	16.3	18.5	87	1019.8	0	0	9	01	2	7	02	0	–
11	16.1	15.2	17.2	94	1020.4	1	0	5	02	2	7	02	0	–
12	16.8	13.0	15.0	79	1013.9	0	0	9	24	1	7	02	0	–
13	9.3	8.0	10.7	92	1016.1	0	0	9	02	2	7	02	0	–
14	6.8	5.6	9.1	92	1021.3	0	0	9	00	0	7	02	0	–
15	9.6	8.9	11.4	95	1018.5	0	0	9	00	0	7	02	0	–
16	13.8	10.3	12.5	80	1009.7	0	0	9	16	1	7	02	0	–
17	15.0	14.5	16.5	97	1009.8	0	0	9	20	1	6	10	1	–
18	16.6	16.3	18.5	98	1007.5	7	7	5	21	1	6	10	8	3.8
19	13.3	12.0	14.0	92	1013.4	0	0	9	00	0	6	10	1	–
20	12.2	11.5	13.6	95	1020.5	1	1	9	00	0	7	02	0	–
21	12.0	10.4	12.6	93	1020.1	0	0	9	00	0	7	02	0	–
22	14.7	11.8	13.8	82	1017.0	0	0	9	00	0	7	02	1	–
23	13.5	10.5	12.7	82	1014.7	0	0	9	15	1	7	02	0	–
24	15.4	13.4	15.4	88	1012.2	0	0	9	15	1	7	01	0	–
25	13.6	12.4	14.4	93	1016.3	3	3	5	02	1	7	03	1	–
26	16.6	16.0	18.2	96	1015.1	8	8	4	01	3	6	80	9	4.1
27	13.3	12.3	14.3	94	1022.4	2	2	5	01	2	7	01	6	1.9
28	10.1	9.3	11.7	94	1027.4	0	0	9	00	0	7	02	0	–
29	12.2	9.9	12.2	86	1021.8	0	0	5	00	0	7	02	0	–
30	12.2	11.0	13.1	93	1016.4	0	0	9	00	0	7	02	0	–
31	13.8	11.8	13.8	87	1014.7	0	0	9	00	0	7	02	0	–

Godz. 07

DNI	TEMPERATURA POWIETRZA T	TEMPERATURA PUNKTU ROSY T_d	PRĘŻNOŚĆ PARY WODNEJ e	WILGOTNOŚĆ WZGLĘDNA U	CIŚNIENIE ATMOSFERYCZNE P_o	ZACHMURZENIE N	N_h	h	WIATR dd	v	WIDZIALNOŚĆ V	POGODA ww	W	OPAD R
1	17.4	15.4	17.5	89	1018.6	7	7	7	34	1	7	82	2	–
2	16.5	14.6	16.6	89	1018.9	2	2	9	32	1	7	01	1	–
3	14.9	14.1	16.1	94	1020.7	7	6	6	35	1	7	03	1	–
4	16.3	15.4	17.5	94	1022.4	6	6	5	34	1	6	10	1	–
5	18.4	15.3	17.4	82	1022.3	1	0	9	36	1	7	03	0	–
6	19.4	17.9	20.5	91	1022.7	6	3	6	01	2	7	01	1	–
7	19.8	17.0	19.4	84	1026.6	1	0	9	02	2	7	03	0	–
8	20.2	17.4	19.8	81	1025.7	0	0	9	01	1	7	02	0	–
9	19.6	16.5	18.8	82	1020.6	0	0	9	36	1	7	02	0	–
10	19.5	16.6	18.9	83	1020.8	0	0	9	36	1	7	02	0	–
11	16.6	13.8	15.8	84	1020.3	0	0	9	00	0	7	02	0	–
12	16.8	14.2	16.2	85	1010.5	7	7	9	00	0	7	03	1	–
13	9.9	7.3	10.2	84	1019.7	0	0	9	03	4	8	82	1	–
14	10.0	8.1	10.8	88	1020.9	2	1	4	00	0	7	03	0	–
15	12.0	9.0	11.5	82	1018.1	0	0	9	00	0	7	02	0	–
16	16.2	13.2	15.2	82	1007.6	7	5	6	18	2	7	03	1	–
17	16.6	15.3	17.4	93	1009.0	0	0	9	20	2	6	10	1	–
18	15.7	15.4	17.4	98	1009.0	2	2	3	21	2	6	10	1	–
19	14.9	13.9	15.9	93	1015.2	7	1	9	36	1	7	08	1	–
20	12.8	12.2	14.2	95	1020.9	0	0	9	36	1	7	02	0	–
21	13.5	11.5	13.6	88	1019.8	1	1	9	19	1	7	01	1	–
22	15.1	12.0	14.0	81	1017.0	0	0	9	16	1	7	02	0	–
23	15.1	11.8	13.8	81	1013.0	0	0	9	14	2	7	02	0	–
24	16.0	14.7	16.7	93	1013.8	8	8	6	00	0	7	03	1	–
25	14.2	12.7	14.7	91	1015.6	7	2	5	03	1	7	01	1	–
26	17.0	15.8	17.9	93	1017.0	7	7	5	03	2	7	02	8	0.2
27	13.4	12.1	14.1	92	1025.1	0	0	5	36	2	7	02	0	–
28	11.1	9.9	12.2	92	1024.9	0	0	9	00	0	8	02	0	–
29	13.1	11.8	13.8	91	1021.6	1	0	9	00	0	7	02	0	–
30	13.8	11.4	13.5	85	1015.0	0	0	5	00	0	7	02	0	–
31	15.3	14.0	16.0	92	1016.6	0	0	5	00	0	7	02	0	–

Godz. 13

1	24.8	15.4	17.5	56	1017.9	4	4	5	34	4	7	03	1	–
2	20.3	12.4	14.4	61	1018.9	7	7	5	30	1	8	02	1	–
3	22.7	13.0	15.0	55	1020.2	1	1	5	31	2	7	02	1	–
4	24.7	13.6	15.6	50	1021.7	1	1	6	35	5	7	01	1	–
5	26.6	16.9	19.3	59	1021.1	5	4	6	02	4	7	02	1	–
6	27.4	17.5	20.0	54	1022.9	4	4	6	04	3	7	02	1	–
7	28.5	18.9	19.2	50	1025.7	2	2	6	04	4	7	03	0	–
8	29.7	18.8	19.1	46	1024.3	1	1	6	36	2	7	03	0	–
9	30.0	18.6	18.9	45	1019.1	0	0	9	01	1	7	02	0	–
10	26.5	15.7	17.8	52	1020.2	4	4	6	36	2	7	02	0	–
11	27.3	13.3	15.3	42	1018.0	0	0	9	30	1	7	02	0	–
12	16.3	15.5	17.6	95	1010.4	7	7	5	00	0	7	29	8	6.6
13	17.3	7.3	10.2	52	1020.1	4	4	5	06	4	8	02	0	–
14	19.2	10.1	12.4	55	1019.8	7	7	5	29	1	8	01	1	–
15	22.2	9.2	11.6	44	1014.7	0	0	9	20	3	8	02	0	–
16	21.8	17.1	19.5	76	1007.8	7	7	5	21	2	7	03	8	0.3
17	25.4	15.5	17.6	54	1007.3	7	7	5	22	5	7	03	1	–
18	22.4	11.9	13.9	51	1010.6	3	3	5	26	3	7	03	0	–
19	18.9	15.8	18.0	82	1016.6	8	8	5	34	2	6	80	1	0.5
20	21.8	11.0	13.1	50	1020.2	5	5	6	35	1	8	02	1	–
21	24.3	12.8	14.8	48	1018.3	4	3	6	24	2	7	03	0	–
22	25.0	10.7	12.9	41	1015.2	0	0	9	20	3	7	02	0	–
23	25.8	13.1	15.1	45	1011.4	1	1	6	19	2	7	03	0	–
24	19.0	14.5	18.8	86	1015.9	8	8	4	35	1	7	02	2	–
25	21.2	16.1	18.3	73	1014.4	7	6	5	03	3	7	01	8	0.0
26	13.5	18.6	21.4	74	1018.0	3	3	9	36	5	7	01	1	–
27	20.7	12.0	14.0	57	1025.9	2	2	5	01	3	8	02	0	–
28	22.8	12.1	14.1	50	1024.8	0	0	9	25	1	8	02	0	–
29	24.0	11.8	13.8	46	1019.1	4	0	9	15	1	8	02	0	–
30	25.7	13.1	15.1	46	1013.3	0	0	9	12	1	8	02	0	–
31	26.7	15.2	17.3	50	1016.9	2	2	5	06	2	7	02	0	–

Godz. 19

1	19.7	15.8	17.9	78	1017.5	5	3	6	33	1	7	01	1	–
2	18.5	13.0	15.0	71	1018.9	3	1	5	32	1	8	01	1	–
3	18.3	15.4	17.5	82	1020.2	6	6	5	30	1	7	01	8	0.3
4	22.1	14.5	16.5	62	1021.1	6	5	6	36	4	7	03	1	–
5	22.3	17.0	19.4	72	1020.6	3	1	6	35	1	7	05	1	–
6	24.2	15.6	17.7	58	1023.3	0	0	5	03	1	7	02	0	–
7	25.1	14.9	19.3	61	1024.7	0	0	5	03	2	7	02	0	–
8	25.3	18.7	21.6	67	1021.6	1	0	9	35	1	7	02	0	–
9	25.0	17.6	20.1	65	1017.7	1	1	7	02	1	7	02	0	–
10	23.6	15.6	17.7	60	1018.8	1	1	6	01	2	7	03	0	–
11	23.4	15.6	17.7	61	1014.7	2	2	6	00	0	7	01	1	–
12	15.6	14.1	16.1	91	1010.6	3	3	5	36	2	7	03	8	1.0
13	14.3	8.2	10.9	67	1020.0	1	1	5	00	0	8	02	0	–
14	16.3	13.2	15.2	81	1018.2	1	1	7	00	0	8	01	1	–
15	18.4	10.1	12.4	59	1011.9	1	0	9	15	1	7	03	0	–
16	18.9	17.4	19.8	91	1008.7	7	7	9	23	1	7	03	8	19.9
17	23.2	15.2	17.2	60	1006.1	8	8	5	24	6	7	03	2	–
18	19.8	14.6	16.6	76	1011.2	8	8	9	24	1	7	02	1	–
19	17.0	14.4	16.4	85	1018.3	3	0	9	32	1	7	01	8	0.9
20	18.2	11.9	13.9	66	1019.8	2	2	6	80	0	7	03	1	–
21	19.3	15.2	17.2	77	1016.9	2	2	6	00	0	7	01	1	–
22	19.8	12.2	14.2	62	1013.7	0	0	9	17	1	7	02	0	–
23	21.0	13.4	15.4	62	1011.0	1	0	9	15	1	7	02	0	–
24	17.9	15.6	17.7	86	1015.9	7	7	9	36	1	7	03	2	–
25	20.1	15.4	17.5	75	1015.8	7	1	6	02	3	7	02	2	–
26	17.0	16.4	18.7	96	1020.9	8	2	5	36	2	6	61	1	0.5
27	16.4	9.8	12.1	65	1026.1	1	0	9	03	1	7	03	0	–
28	18.6	11.6	13.7	64	1022.7	3	0	9	23	1	8	02	0	–
29	19.7	11.9	13.9	61	1016.7	2	0	9	80	0	8	01	0	–
30	21.8	14.4	16.4	62	1015.1	0	0	9	00	0	8	02	0	–
31	21.4	15.3	17.4	68	1016.4	0	0	9	04	1	7	02	0	–

Godz. 01

DNI	TEMPERATURA POWIETRZA T	TEMPERATURA PUNKTU ROSY T_d	PRĘŻNOŚĆ PARY WODNEJ e	WILGOTNOŚĆ WZGLĘDNA U	CIŚNIENIE ATMOSFERYCZNE P_o	ZACHMURZENIE N	N_h	h	WIATR dd	v	WIDZIALNOŚĆ V	POGODA ww	W	OPAD R
1	14.8	14.2	16.2	96	1019.8	3	0	9	35	1	6	10	1	–
2	11.8	10.7	12.9	94	1020.0	6	6	9	28	1	6	10	1	–
3	15.7	14.6	16.6	93	1021.1	7	7	5	30	1	7	02	2	–
4	15.5	13.6	15.6	89	1023.7	4	4	5	35	1	7	02	8	0.0
5	15.7	13.6	15.6	87	1023.2	0	0	9	02	2	7	02	0	–
6	17.0	15.6	17.7	92	1022.8	0	0	9	00	0	7	02	0	–
7	18.2	16.4	18.7	90	1026.2	0	0	9	03	3	7	02	0	–
8	19.3	16.4	18.7	83	1026.6	0	0	5	02	2	7	02	0	–
9	18.5	14.7	16.7	78	1022.6	0	0	9	81	1	7	02	0	–
10	18.9	14.5	16.5	76	1020.9	0	0	9	03	2	7	01	0	–
11	16.9	14.7	16.7	87	1021.0	0	0	5	02	2	7	02	0	–
12	17.5	13.7	15.7	78	1019.3	0	0	9	28	1	7	02	0	–
13	12.2	9.7	12.0	84	1016.3	0	0	5	04	3	7	02	0	–
14	5.5	3.0	7.6	85	1021.3	0	0	5	00	0	7	02	0	–
15	8.0	4.6	8.5	80	1017.4	0	0	9	00	0	7	02	0	–
16	18.9	12.0	14.0	64	1007.1	7	7	6	19	2	7	03	1	–
17	16.1	13.4	15.4	84	1008.6	8	0	9	21	2	6	10	1	–
18	13.8	12.8	14.8	93	1007.6	0	0	9	25	2	7	02	1	–
19	12.5	11.5	13.6	94	1014.1	4	2	9	00	0	7	03	1	–
20	10.2	8.8	11.3	91	1021.2	0	0	9	00	0	7	01	1	–
21	15.4	11.3	13.4	77	1018.8	4	4	9	15	1	7	01	1	–
22	14.9	12.9	14.9	88	1015.3	0	0	9	13	2	6	10	0	–
23	18.2	11.4	13.5	65	1010.9	0	0	5	14	4	7	02	0	–
24	16.1	13.6	15.6	85	1013.5	8	8	9	31	3	7	02	1	–
25	16.3	12.3	14.3	77	1016.1	7	7	9	06	3	7	02	2	–
26	16.6	13.3	15.3	81	1016.4	8	8	6	02	5	7	02	2	–
27	12.8	11.8	13.8	94	1025.3	1	1	9	34	1	7	01	1	–
28	9.6	7.8	10.6	89	1027.2	0	0	9	00	0	7	02	0	–
29	12.8	10.9	13.0	88	1021.0	0	0	9	16	1	7	02	0	–
30	12.4	8.8	11.3	79	1014.8	0	0	9	06	1	7	02	0	–
31	16.3	11.2	13.3	72	1014.1	0	0	9	03	1	7	02	0	–

Godz. 07

DNI	TEMPERATURA POWIETRZA T	TEMPERATURA PUNKTU ROSY T_d	PRĘŻNOŚĆ PARY WODNEJ e	WILGOTNOŚĆ WZGLĘDNA U	CIŚNIENIE ATMOSFERYCZNE P_o	ZACHMURZENIE N	N_h	h	WIATR dd	v	WIDZIALNOŚĆ V	POGODA ww	W	OPAD R
1	18.3	15.1	17.1	81	1019.6	4	0	9	01	1	6	10	0	–
2	14.6	12.6	14.6	88	1020.1	2	1	9	30	1	7	01	1	–
3	17.7	15.3	17.4	86	1020.7	7	7	5	32	2	6	10	2	–
4	14.4	14.0	16.0	99	1024.3	7	7	3	04	1	5	28	1	–
5	18.1	14.6	16.6	80	1023.2	6	1	9	04	3	6	10	1	–
6	17.9	15.9	18.1	88	1024.2	2	1	4	01	1	6	10	1	–
7	20.7	16.9	19.2	79	1024.9	3	0	9	02	2	7	03	0	–
8	21.1	16.4	18.6	75	1026.1	3	2	5	01	1	7	03	0	–
9	21.5	15.8	17.9	70	1020.9	0	0	9	01	2	6	10	0	–
10	21.1	15.5	17.6	70	1020.7	0	0	9	03	1	7	02	0	–
11	18.2	15.7	17.8	85	1020.6	0	0	5	03	3	6	10	0	–
12	19.1	13.1	15.1	68	1011.1	6	1	9	27	3	7	01	1	–
13	12.0	6.2	9.5	68	1020.2	0	0	9	08	4	8	02	0	–
14	11.8	7.7	10.5	76	1021.1	4	0	5	00	0	7	03	0	–
15	14.0	7.4	10.3	64	1016.1	0	0	5	12	2	6	10	0	–
16	17.5	16.4	18.7	93	1006.7	7	7	6	24	2	5	10	9	2.2
17	18.2	12.7	14.7	71	1007.2	6	3	5	21	3	6	19	1	–
18	15.4	12.5	14.5	83	1008.9	5	0	5	24	1	6	10	1	–
19	14.9	13.7	15.7	93	1016.2	5	5	6	33	2	6	10	1	–
20	12.0	11.6	13.7	95	1021.3	1	1	9	00	0	5	28	0	–
21	17.1	12.6	14.6	75	1018.6	8	8	6	19	1	6	10	1	–
22	16.9	11.4	13.5	70	1014.1	0	0	9	15	2	6	10	0	–
23	15.7	12.0	14.0	79	1009.9	0	0	9	13	2	7	01	0	–
24	15.3	12.4	14.4	83	1015.3	7	7	9	31	2	7	01	2	–
25	15.6	11.9	13.9	79	1015.9	8	8	6	07	2	7	03	2	–
26	15.4	13.7	15.7	90	1018.3	8	4	5	05	4	6	60	2	0.9
27	13.1	12.3	14.3	94	1026.9	0	0	5	36	2	6	10	0	–
28	11.8	10.1	12.4	90	1026.3	0	0	5	00	0	5	10	0	–
29	15.9	12.0	14.0	78	1020.4	1	0	9	13	1	6	10	1	–
30	15.0	10.9	13.0	76	1013.6	0	0	5	09	1	6	19	0	–
31	17.3	11.9	13.9	71	1015.7	1	0	5	05	2	7	01	0	–

Godz. 13

1	24.1	15.3	17.4	58	1018.6	5	1	6	34	3	7	03	1	–
2	20.8	12.7	14.7	60	1020.4	6	4	6	30	6	7	01	1	–
3	22.9	13.3	15.3	55	1021.3	7	7	6	34	3	8	03	2	–
4	25.1	13.6	15.4	48	1023.3	4	2	6	31	5	7	03	1	–
5	26.4	14.2	16.2	47	1022.6	7	1	6	01	7	8	03	1	–
6	27.2	16.7	19.0	53	1024.4	4	3	6	03	4	7	01	1	–
7	29.0	13.3	15.3	38	1026.4	3	2	7	12	4	7	02	0	–
8	30.6	15.5	17.8	40	1024.2	1	1	6	07	5	7	02	0	–
9	31.4	14.5	16.5	36	1019.3	1	1	6	07	4	8	03	0	–
10	29.0	14.0	16.0	48	1020.5	3	3	7	32	1	7	02	0	–
11	28.3	10.0	12.3	32	1018.5	0	0	9	00	0	7	02	0	–
12	25.6	16.2	18.4	56	1008.8	8	8	6	02	5	6	95	2	0.0
13	17.8	3.9	8.1	48	1020.8	4	4	7	09	5	8	02	0	–
14	20.9	3.4	7.8	32	1019.8	2	2	7	04	1	8	02	0	–
15	25.1	9.0	11.5	36	1012.1	0	0	9	18	4	6	05	0	–
16	19.1	17.6	20.1	91	1007.7	8	8	4	27	3	6	21	2	1.9
17	24.5	14.9	16.9	55	1005.9	7	7	6	24	5	6	05	2	–
18	22.6	10.1	12.4	45	1010.4	6	6	8	25	2	7	02	1	–
19	22.3	10.3	12.5	47	1017.4	6	5	6	35	4	7	03	1	–
20	22.1	9.0	11.5	43	1019.9	3	3	6	28	1	7	02	0	–
21	23.3	14.4	16.4	57	1017.6	6	6	6	23	2	6	05	2	–
22	26.3	11.1	13.2	39	1012.1	1	0	9	14	5	7	01	0	–
23	27.6	13.0	15.0	40	1009.1	2	1	7	19	5	6	05	0	–
24	21.9	11.9	13.9	53	1015.8	6	4	6	02	2	7	01	1	–
25	17.9	13.8	15.8	78	1015.4	7	7	5	03	2	7	25	6	2.2
26	19.0	14.9	16.9	77	1020.6	8	8	6	01	5	8	25	6	0.9
27	21.5	9.7	12.0	46	1027.0	3	3	6	02	3	8	01	1	–
28	23.5	13.1	15.1	52	1024.2	4	4	6	04	1	7	03	0	–
29	27.1	9.4	11.8	37	1017.9	4	0	9	14	2	7	01	1	–
30	28.6	12.4	14.4	41	1012.3	3	3	6	11	3	6	05	0	–
31	27.2	13.4	15.4	42	1016.3	1	1	6	10	4	7	03	0	–

Godz. 19

1	18.3	15.5	17.6	81	1018.4	5	0	5	27	3	6	10	8	0.0
2	17.3	13.9	15.9	80	1020.9	7	7	5	27	5	8	03	2	–
3	22.3	14.1	16.1	60	1021.0	7	7	7	31	2	7	02	2	–
4	24.3	14.5	16.5	54	1021.8	1	1	6	06	1	7	03	0	–
5	23.7	13.6	15.6	54	1021.8	3	1	6	04	4	8	03	1	–
6	25.1	15.8	17.9	57	1024.3	1	1	6	01	4	8	03	0	–
7	27.0	17.2	19.6	55	1025.0	1	1	6	03	4	7	01	0	–
8	24.3	18.1	20.8	68	1022.2	3	1	9	01	1	7	01	9	2.4
9	27.7	13.8	15.8	42	1018.4	2	1	6	05	3	8	01	0	–
10	25.7	13.9	15.9	48	1019.3	2	1	7	02	3	8	02	0	–
11	27.9	11.5	13.6	37	1015.3	2	1	6	34	1	7	01	0	–
12	19.2	14.0	16.0	72	1011.8	2	1	5	03	5	7	01	9	0.1
13	17.3	4.4	8.4	43	1020.1	1	1	7	07	1	7	01	0	–
14	20.6	5.5	9.0	36	1018.0	1	1	6	14	1	8	02	0	–
15	22.7	9.5	11.9	44	1008.6	5	0	9	14	1	6	05	1	–
16	20.4	15.2	17.3	72	1008.3	6	0	5	23	1	6	10	6	0.0
17	18.1	14.4	16.4	79	1006.2	6	2	6	24	3	7	01	8	0.0
18	21.3	11.3	13.4	53	1010.9	6	2	5	00	0	7	01	2	–
19	19.1	12.0	14.0	64	1019.3	6	6	9	32	2	7	03	1	–
20	21.7	10.4	12.6	48	1018.9	5	1	6	26	1	7	01	1	–
21	22.1	17.1	19.5	73	1015.3	3	1	9	18	2	6	10	1	–
22	23.6	11.0	13.1	45	1010.3	0	0	9	14	3	7	02	0	–
23	23.3	16.1	18.3	64	1009.5	8	5	6	27	3	6	05	1	–
24	20.5	11.9	13.9	58	1015.5	6	5	9	07	1	7	01	1	–
25	18.7	11.9	13.9	64	1015.2	8	8	6	04	7	7	03	2	–
26	17.7	11.4	13.5	66	1022.5	7	2	6	01	5	7	03	2	–
27	19.7	11.2	13.3	58	1025.9	0	0	9	09	1	7	02	0	–
28	21.5	14.4	16.4	64	1021.5	3	0	9	16	1	7	03	0	–
29	21.0	10.7	12.9	52	1015.4	2	0	9	13	2	7	02	1	–
30	23.5	12.3	14.3	49	1012.2	2	2	9	03	2	7	03	0	–
31	24.1	12.3	14.3	47	1016.8	1	1	7	10	1	7	02	0	–

Godz. 01

DNI	TEMPERATURA POWIETRZA T	TEMPERATURA PUNKTU ROSY T_d	PRĘŻNOŚĆ PARY WODNEJ e	WILGOTNOŚĆ WZGLĘDNA U	CIŚNIENIE ATMOSFERYCZNE P_o	ZACHMURZENIE N	N_h	h	WIATR dd	v	WIDZIALNOŚĆ V	POGODA ww	W	OPAD R
1	16.5	14.1	16.1	86	1020.6	6	6	9	36	3	7	03	1	–
2	14.3	12.1	14.1	87	1021.5	0	0	9	34	3	6	10	1	–
3	16.8	15.5	17.6	93	1023.2	7	7	5	25	2	6	10	2	–
4	14.2	13.6	15.6	95	1024.5	0	0	9	03	2	6	10	0	–
5	17.5	15.5	17.6	88	1023.2	0	0	9	03	1	7	02	0	–
6	17.3	14.1	16.1	81	1022.8	0	0	9	07	3	7	02	1	–
7	17.8	13.5	15.5	77	1026.5	0	0	9	06	3	7	02	0	–
8	20.5	15.5	17.6	73	1025.7	0	0	9	06	3	8	02	0	–
9	20.7	14.3	16.3	67	1021.6	0	0	9	10	3	7	02	0	–
10	21.0	12.5	14.5	59	1019.5	0	0	9	08	5	7	02	0	–
11	20.5	15.1	17.1	71	1020.2	0	0	9	09	3	8	02	0	–
12	19.0	15.9	18.1	82	1018.1	0	0	9	34	2	7	02	0	–
13	14.4	11.3	13.4	81	1016.3	0	0	9	05	4	7	02	1	–
14	11.3	5.6	9.1	68	1020.4	0	0	9	14	2	7	02	0	–
15	13.6	6.8	9.9	64	1017.0	0	0	9	16	1	7	02	0	–
16	17.7	17.4	19.8	98	1007.2	8	8	5	21	3	6	21	2	4.2
17	17.5	14.3	16.3	81	1007.4	8	4	5	22	2	6	10	1	–
18	13.0	12.0	14.0	94	1008.0	0	0	9	24	1	6	10	1	–
19	13.8	12.1	14.1	90	1015.5	2	2	9	00	0	7	02	1	–
20	13.4	13.0	15.0	98	1021.0	3	0	9	36	2	6	10	1	–
21	17.9	17.4	19.8	96	1018.3	8	8	8	20	1	5	10	6	0.8
22	18.7	16.0	18.2	85	1012.7	0	0	9	16	2	6	10	1	–
23	18.2	15.3	17.4	83	1008.6	0	0	9	01	5	6	10	1	–
24	14.2	12.7	14.7	91	1015.8	6	6	9	33	1	6	10	2	–
25	14.2	12.5	14.5	90	1017.3	8	6	3	06	3	6	61	2	0.6
26	14.7	13.2	15.2	91	1019.2	8	3	5	01	6	6	10	8	2.1
27	13.3	12.3	14.3	94	1026.6	0	0	9	02	4	6	10	1	–
28	13.6	11.5	13.6	87	1027.6	0	0	9	00	0	6	10	0	–
29	17.2	15.2	17.2	88	1020.1	3	3	9	08	2	6	10	0	–
30	14.8	9.5	11.9	70	1013.6	0	0	9	05	2	7	02	0	–
31	16.8	15.5	17.6	93	1014.4	0	0	9	06	1	6	10	1	–

Godz. 07

DNI	TEMPERATURA POWIETRZA T	TEMPERATURA PUNKTU ROSY T_d	PRĘŻNOŚĆ PARY WODNEJ e	WILGOTNOŚĆ WZGLĘDNA U	CIŚNIENIE ATMOSFERYCZNE P_o	ZACHMURZENIE N	N_h	h	WIATR dd	v	WIDZIALNOŚĆ V	POGODA ww	W	OPAD R
1	17.1	15.3	17.4	90	1020.8	7	3	9	00	0	6	10	1	–
2	14.4	12.2	14.2	87	1022.1	8	8	5	31	3	6	10	1	–
3	17.8	15.7	17.8	87	1023.4	5	5	9	33	5	6	10	1	–
4	15.8	14.5	16.5	92	1025.0	5	5	5	00	0	6	10	1	–
5	18.5	15.1	17.1	80	1023.3	3	0	9	09	3	7	02	0	–
6	18.3	15.1	17.1	81	1024.3	1	0	5	08	3	7	01	0	–
7	20.0	15.8	18.0	77	1027.4	0	0	9	06	2	8	02	0	–
8	22.3	17.0	19.4	72	1025.3	0	0	9	11	4	7	02	0	–
9	20.9	14.8	16.8	68	1020.7	1	0	5	10	3	7	01	0	–
10	20.9	14.8	16.8	68	1020.2	0	0	9	07	4	7	02	0	–
11	18.3	15.1	17.1	81	1020.3	1	0	9	10	5	7	01	0	–
12	17.4	14.4	16.4	82	1013.7	8	6	5	21	2	6	10	0	–
13	12.9	9.5	11.9	85	1019.2	1	1	5	09	5	7	03	0	–
14	12.0	7.0	10.0	71	1020.9	0	0	9	19	2	7	02	0	–
15	11.8	8.1	10.8	78	1015.1	1	0	9	15	3	7	03	0	–
16	18.0	17.1	19.5	94	1007.4	8	8	3	28	5	4	10	1	–
17	17.5	15.2	17.2	86	1006.7	7	7	9	24	2	6	10	2	–
18	13.0	12.5	14.4	96	1009.6	7	7	5	23	2	6	10	1	–
19	12.0	11.2	13.3	94	1017.9	1	1	4	26	2	6	10	0	–
20	13.4	12.8	14.8	95	1020.5	8	0	9	17	1	4	28	1	–
21	17.8	17.5	20.0	98	1018.0	8	8	2	22	2	4	10	2	–
22	16.7	14.1	16.1	85	1010.7	0	0	9	15	4	6	10	0	–
23	17.6	16.4	18.6	93	1008.1	8	8	4	01	7	4	10	1	–
24	14.0	12.8	14.8	93	1016.3	7	7	5	29	1	5	10	2	–
25	13.0	12.5	14.4	96	1016.5	8	5	4	01	4	6	61	6	1.1
26	15.4	13.1	15.1	86	1021.3	6	4	9	02	6	6	10	2	–
27	12.0	11.0	13.1	94	1028.0	0	0	5	00	0	5	10	0	–
28	12.9	12.1	14.1	94	1026.7	0	0	9	03	1	6	10	0	–
29	16.2	14.9	16.9	93	1019.2	2	0	9	12	2	6	10	0	–
30	14.5	10.9	13.0	79	1012.5	0	0	5	06	2	6	10	0	–
31	15.0	13.3	15.3	90	1015.6	5	5	9	05	2	6	10	1	–

Godz. 13

1	24.8	17.0	19.4	62	1019.4	7	7	5	28	3	6	17	2	–
2	19.0	12.2	14.2	64	1022.8	8	6	5	33	4	7	03	6	0.2
3	21.8	15.4	17.5	67	1023.1	6	6	5	01	5	7	01	1	–
4	24.9	15.9	18.1	57	1023.5	7	1	5	32	2	6	05	1	–
5	26.1	13.5	15.5	46	1022.1	6	1	6	16	1	8	02	1	–
6	26.2	15.8	18.0	53	1024.8	2	2	6	10	2	7	02	0	–
7	29.6	16.8	19.1	46	1026.0	3	3	6	09	5	8	02	0	–
8	29.8	16.2	18.4	44	1023.9	3	3	6	10	6	7	03	0	–
9	30.8	14.2	16.2	36	1019.4	2	2	6	09	6	7	03	0	–
10	30.1	12.6	14.6	34	1020.0	4	4	6	09	4	8	01	0	–
11	29.0	10.6	12.8	32	1018.9	1	0	9	10	3	7	02	0	–
12	30.2	13.1	15.1	35	1010.3	3	3	7	34	6	7	05	0	–
13	18.6	5.1	8.8	48	1020.1	0	0	9	09	6	8	02	0	–
14	20.8	7.0	10.0	40	1019.6	0	0	9	17	4	7	01	0	–
15	25.8	11.9	13.9	42	1011.2	5	0	9	19	3	7	05	1	–
16	22.1	14.9	16.9	63	1009.0	6	6	5	27	6	6	05	2	–
17	17.2	13.2	15.2	78	1007.5	8	6	5	25	4	7	25	8	0.1
18	20.6	11.6	13.7	57	1018.8	8	6	5	28	2	7	03	2	–
19	18.7	13.6	15.6	73	1014.6	5	5	4	26	4	7	03	1	–
20	22.8	11.6	13.7	49	1019.5	7	2	6	24	2	7	03	2	–
21	25.8	20.4	23.9	72	1016.5	4	3	6	22	3	6	05	1	–
22	27.5	15.4	17.5	48	1009.3	0	0	5	18	5	6	05	0	–
23	17.9	16.4	18.6	91	1010.5	8	8	4	35	6	6	10	2	–
24	19.7	11.2	13.3	58	1016.9	7	2	5	01	3	7	05	2	–
25	14.6	12.6	14.6	88	1016.8	8	3	5	03	7	7	01	8	1.1
26	22.4	11.5	13.6	50	1022.6	1	1	6	04	6	7	02	1	–
27	20.6	11.6	13.7	57	1028.4	4	4	5	02	4	7	02	1	–
28	22.8	15.1	17.1	61	1024.6	5	5	5	35	1	6	05	1	–
29	25.1	10.9	13.0	41	1017.8	4	0	9	12	3	7	02	0	–
30	26.8	14.8	16.8	48	1011.4	3	1	6	11	4	7	05	0	–
31	24.8	16.3	18.5	59	1015.3	6	3	6	06	2	6	05	1	–

Godz. 19

1	21.7	16.0	18.2	70	1019.7	7	7	5	36	2	6	10	9	7.2
2	18.3	15.1	17.1	81	1022.8	8	8	5	32	3	7	02	2	–
3	21.0	14.9	16.9	68	1023.1	2	1	6	01	4	8	01	1	–
4	23.9	15.9	18.1	64	1022.4	3	1	6	03	2	7	02	1	–
5	24.3	16.3	18.5	60	1022.5	6	3	6	09	2	7	01	2	–
6	25.4	14.9	19.2	50	1024.2	2	1	9	09	3	7	01	0	–
7	25.8	15.8	17.9	54	1024.9	0	0	9	11	2	8	01	0	–
8	26.9	16.7	19.0	56	1020.8	1	1	9	10	2	7	01	0	–
9	28.4	13.1	15.1	39	1018.2	1	1	6	09	4	7	02	0	–
10	25.9	15.2	17.2	52	1018.7	2	1	7	07	3	8	01	8	0.8
11	27.6	13.5	15.5	42	1016.1	0	0	9	11	2	7	01	0	–
12	24.9	15.0	17.0	54	1011.9	7	7	9	06	8	7	01	1	–
13	18.9	6.4	9.6	50	1019.4	0	0	9	10	5	8	02	0	–
14	19.2	7.7	10.5	48	1017.5	0	0	9	15	3	7	02	0	–
15	23.4	13.5	15.5	54	1006.7	8	8	9	12	3	7	05	2	–
16	21.7	15.2	17.2	66	1008.1	7	5	9	26	4	6	05	2	–
17	18.2	14.5	16.5	79	1007.0	5	4	5	24	3	6	10	2	–
18	20.6	11.6	13.7	57	1011.8	6	2	5	28	2	7	02	1	–
19	17.3	15.2	17.2	87	1020.2	7	5	4	20	2	7	25	1	0.1
20	20.4	15.4	17.5	73	1018.5	8	8	9	28	2	6	10	2	–
21	24.2	16.7	19.0	63	1013.1	5	5	6	15	2	6	05	1	–
22	24.8	13.4	15.4	49	1007.6	5	5	6	17	4	6	05	1	–
23	14.5	12.5	14.5	88	1014.4	8	2	4	34	3	7	01	2	–
24	18.7	9.8	12.1	56	1016.2	8	8	9	36	3	7	02	2	–
25	13.8	12.4	14.4	92	1017.5	8	8	5	03	7	7	25	2	4.1
26	18.8	12.5	14.5	67	1024.1	5	2	9	36	6	7	03	1	–
27	20.0	12.4	14.4	62	1027.1	1	1	5	36	5	7	02	0	–
28	21.5	14.4	18.6	72	1021.6	3	1	6	09	2	7	05	1	–
29	21.3	10.1	12.4	49	1014.1	2	0	5	13	3	8	02	0	–
30	22.7	16.1	18.5	66	1011.6	5	1	6	00	0	7	05	1	–
31	20.2	17.8	20.4	86	1018.4	6	5	6	18	4	6	91	9	1.9

Godz. 01

DNI	TEMPERATURA POWIETRZA	TEMPERATURA PUNKTU ROSY	PRĘŻNOŚĆ PARY WODNEJ	WILGOTNOŚĆ WZGLĘDNA	CIŚNIENIE ATMOSFERYCZNE	ZACHMURZENIE			WIATR		WIDZIALNOŚĆ	POGODA		OPAD
	T	T_d	e	U	P_o	N	N_h	h	dd	v	V	ww	W	R
1	16.1	14.8	16.8	93	1020.6	0	0	9	30	2	7	02	1	–
2	15.4	13.4	15.4	88	1021.3	7	7	9	33	2	8	10	2	–
3	16.9	15.2	17.2	90	1023.2	7	7	6	26	2	7	02	6	0.0
4	14.0	13.8	15.8	93	1024.4	8	8	9	33	2	7	02	1	–
5	16.4	14.8	16.8	91	1023.8	0	0	9	04	2	7	02	0	–
6	17.1	13.9	15.9	81	1023.5	0	0	9	05	2	7	02	0	–
7	18.0	15.3	17.4	84	1026.4	0	0	9	05	4	7	02	0	–
8	20.6	16.6	18.9	78	1026.2	0	0	9	06	4	7	02	0	–
9	20.0	15.3	17.4	75	1022.7	1	1	9	07	3	7	03	0	–
10	19.7	13.1	15.1	66	1020.1	0	0	9	04	3	7	02	0	–
11	19.9	13.4	15.4	66	1020.9	0	0	9	06	6	7	02	0	–
12	18.0	13.4	15.4	75	1016.5	0	0	9	00	0	7	02	0	–
13	13.5	10.1	12.4	80	1016.2	0	0	9	03	3	7	02	0	–
14	10.5	7.4	10.3	82	1021.7	0	0	9	00	0	7	02	0	–
15	11.4	7.3	10.2	75	1017.6	0	0	9	13	2	6	10	0	–
16	19.8	15.5	17.6	76	1008.2	8	8	9	22	2	6	61	2	0.0
17	16.1	12.2	14.2	78	1009.3	0	0	9	18	2	4	10	1	–
18	14.4	13.2	15.2	93	1009.0	0	0	9	23	3	6	10	1	–
19	14.9	10.7	12.9	76	1014.9	5	1	8	31	2	7	01	2	–
20	12.9	11.1	13.2	89	1021.9	0	0	9	00	0	7	02	0	–
21	19.1	13.6	15.6	70	1019.3	8	8	9	24	3	6	05	2	–
22	17.7	13.4	15.4	77	1014.5	0	0	9	12	2	6	10	0	–
23	18.0	11.9	13.9	67	1009.7	0	0	9	12	4	6	05	0	–
24	14.8	11.9	13.9	83	1015.5	7	1	6	29	4	7	01	2	–
25	17.1	13.1	15.1	78	1015.8	8	8	8	36	4	7	60	2	0.1
26	15.3	13.3	15.3	88	1018.1	8	8	9	35	5	7	02	8	0.1
27	12.7	10.9	13.0	89	1026.4	5	5	9	34	4	7	03	1	–
28	13.1	10.5	12.7	84	1028.1	0	0	9	00	0	7	02	0	–
29	14.8	12.1	14.1	84	1021.5	0	0	9	00	0	7	02	1	–
30	15.4	10.6	12.8	73	1014.2	0	0	9	07	2	6	10	0	–
31	15.8	14.5	16.5	92	1014.1	2	0	9	31	1	6	10	1	–

Godz. 07

DNI	TEMPERATURA POWIETRZA	TEMPERATURA PUNKTU ROSY	PRĘŻNOŚĆ PARY WODNEJ	WILGOTNOŚĆ WZGLĘDNA	CIŚNIENIE ATMOSFERYCZNE	ZACHMURZENIE			WIATR		WIDZIALNOŚĆ	POGODA		OPAD
	T	T_d	e	U	P_o	N	N_h	h	dd	v	V	ww	W	R
1	16.6	15.5	17.6	93	1020.8	8	0	9	31	1	6	10	0	–
2	15.1	13.1	15.1	88	1022.2	7	3	9	30	4	7	02	2	–
3	17.2	15.9	18.1	93	1023.1	7	6	4	30	6	7	01	8	0.4
4	13.8	13.4	15.4	98	1024.9	7	7	2	32	2	3	42	0	–
5	16.6	14.0	16.0	85	1024.0	5	0	9	01	2	7	01	1	–
6	17.8	16.0	18.2	89	1024.2	2	0	9	05	3	7	02	0	–
7	19.4	16.6	18.9	84	1027.2	0	0	9	05	3	7	02	0	–
8	21.6	17.0	19.4	76	1025.7	0	0	9	04	2	7	02	0	–
9	20.7	16.3	18.5	76	1021.8	1	1	9	05	2	7	02	0	–
10	21.1	15.3	17.4	70	1020.7	1	1	7	05	3	8	01	0	–
11	19.4	15.7	17.8	79	1020.5	1	0	9	07	3	6	10	0	–
12	20.4	12.2	14.2	59	1013.6	1	0	9	26	5	7	02	0	–
13	12.2	7.3	10.2	72	1019.6	1	1	9	05	7	8	02	0	–
14	12.4	7.4	10.3	72	1022.0	0	0	9	07	1	6	10	0	–
15	13.5	7.5	10.4	68	1015.2	0	0	9	13	2	6	05	0	–
16	18.0	16.8	19.1	93	1007.9	8	8	4	25	5	5	10	6	0.4
17	16.5	12.7	14.7	79	1008.5	6	5	9	20	3	6	10	1	–
18	15.4	14.3	16.3	93	1010.2	5	2	7	21	2	6	10	1	–
19	15.0	12.1	14.1	83	1017.7	0	0	9	31	3	7	01	8	0.0
20	13.6	11.6	13.7	89	1021.8	3	0	9	00	0	6	10	0	–
21	18.6	16.3	18.5	86	1015.0	8	5	4	22	2	5	10	2	–
22	16.6	11.5	13.6	72	1013.1	2	2	9	14	2	6	10	0	–
23	16.2	11.8	13.8	75	1008.9	2	2	9	15	2	6	10	0	–
24	14.4	12.1	14.1	86	1016.8	8	8	9	29	2	7	02	2	–
25	16.0	13.5	15.5	85	1015.2	8	8	7	04	6	7	02	6	0.0
26	15.0	14.4	16.4	96	1019.5	5	5	9	34	8	7	01	6	0.1
27	11.4	11.2	13.3	99	1022.2	9	9	e	33	2	2	43	1	–
28	14.1	11.8	13.8	85	1027.3	0	0	9	00	0	6	10	0	–
29	15.4	10.1	12.4	71	1020.5	1	0	9	09	1	5	10	0	–
30	15.9	11.4	13.5	75	1012.9	0	0	9	10	2	5	10	0	–
31	16.2	13.4	15.4	83	1015.4	4	2	9	04	2	6	10	1	–

Godz. 13

1	24.0	14.4	16.4	55	1019.8	2	1	6	34	3	7	03	1	–
2	18.2	11.9	13.9	66	1023.0	8	5	5	28	6	7	03	6	0.5
3	22.2	15.8	17.9	67	1023.0	7	7	5	33	5	7	01	1	–
4	23.6	15.2	17.3	59	1024.3	5	2	6	33	3	8	02	4	–
5	26.1	15.2	17.2	51	1022.9	5	2	6	04	6	7	01	1	–
6	25.6	16.2	18.4	56	1025.3	5	4	6	02	4	7	03	1	–
7	28.7	15.4	17.5	44	1026.7	5	4	6	06	6	8	01	1	–
8	28.8	15.5	17.6	44	1024.3	4	4	7	08	6	8	03	0	–
9	30.7	14.7	16.7	38	1019.9	2	1	7	08	5	7	02	0	–
10	30.4	12.8	14.8	34	1020.5	3	3	6	06	4	8	03	0	–
11	28.4	12.3	14.3	38	1019.4	1	0	9	03	4	7	02	0	–
12	30.0	12.1	14.1	34	1018.0	4	4	7	29	9	8	03	0	–
13	17.8	4.8	8.6	45	1020.7	4	4	7	08	7	8	01	1	–
14	20.4	5.6	9.1	39	1020.5	1	1	7	09	4	7	02	0	–
15	24.6	9.7	12.0	39	1012.2	2	0	9	15	4	6	05	0	–
16	22.1	13.8	15.8	60	1005.4	5	5	5	26	7	6	05	2	–
17	19.7	15.5	17.6	77	1007.9	7	3	5	31	8	7	25	2	0.0
18	21.6	11.3	13.6	52	1011.0	7	4	6	99	2	7	01	1	–
19	21.6	11.0	13.1	51	1015.1	5	5	6	26	7	8	02	1	–
20	23.7	10.5	12.7	44	1020.2	5	4	7	24	3	7	02	1	–
21	24.4	16.4	18.6	61	1017.5	5	5	6	18	2	7	05	2	–
22	27.0	12.9	14.9	41	1011.1	1	0	9	15	5	6	05	0	–
23	22.7	15.9	18.1	66	1009.9	6	2	6	26	6	6	05	1	–
24	20.9	10.1	12.4	50	1016.9	6	1	6	36	3	8	02	2	–
25	21.2	11.2	13.3	53	1014.3	8	1	6	03	8	7	02	2	–
26	21.7	12.9	14.9	58	1021.4	7	3	6	01	8	7	01	1	–
27	21.8	9.5	11.9	47	1028.4	4	4	6	36	4	8	03	4	–
28	23.4	12.0	14.0	48	1025.1	2	2	6	99	2	7	03	0	–
29	24.4	9.3	11.7	38	1017.7	3	0	9	13	3	7	02	0	–
30	26.8	15.8	18.0	51	1011.9	5	4	6	11	4	7	05	1	–
31	26.8	15.4	17.5	52	1015.8	5	4	7	10	5	7	03	1	–

Godz. 19

1	17.3	17.0	19.3	98	1019.9	6	2	9	23	2	6	10	9	10.9
2	18.2	13.7	15.7	75	1022.7	7	7	7	29	6	7	03	2	–
3	21.3	14.9	16.9	67	1022.9	5	4	5	32	4	7	01	2	–
4	22.6	16.4	18.7	69	1023.1	3	2	7	36	2	8	01	1	–
5	24.0	15.1	17.1	58	1021.9	3	0	9	03	4	7	01	1	–
6	25.4	16.4	18.6	58	1024.2	2	2	7	36	2	7	01	1	–
7	26.5	15.3	17.4	51	1025.3	1	1	6	06	3	7	03	1	–
8	27.1	15.0	17.0	48	1021.8	1	0	9	06	3	8	03	0	–
9	27.4	12.4	14.4	39	1018.3	1	1	7	04	3	7	02	0	–
10	25.6	15.5	17.6	54	1019.3	3	1	7	03	3	8	02	1	–
11	26.7	15.2	17.3	50	1016.9	0	0	9	05	2	7	02	0	–
12	20.8	16.0	18.2	74	1011.8	2	2	9	06	4	8	01	9	0.5
13	16.6	5.5	9.0	47	1020.6	1	1	6	13	2	8	01	1	–
14	19.2	7.3	10.2	46	1018.4	0	0	9	14	2	7	02	0	–
15	24.2	14.1	16.1	54	1008.4	6	0	9	17	2	6	05	1	–
16	22.2	15.0	17.0	63	1009.1	6	2	9	21	2	6	05	2	–
17	18.8	14.9	16.9	78	1007.5	4	1	5	23	2	6	10	6	0.0
18	21.1	11.5	13.6	54	1011.9	7	7	6	99	3	7	01	1	–
19	20.0	11.5	13.6	59	1020.1	3	2	7	27	3	8	01	1	–
20	21.6	10.9	13.0	50	1019.0	7	1	8	18	1	6	05	2	–
21	24.0	15.8	18.0	60	1014.6	2	1	6	12	2	6	05	1	–
22	24.9	13.3	15.3	48	1009.3	1	1	9	15	2	6	05	0	–
23	17.5	15.3	17.4	87	1012.6	8	8	4	32	7	7	03	8	0.0
24	19.3	13.5	15.5	69	1015.9	8	8	9	34	2	7	61	2	0.0
25	17.6	11.0	13.1	66	1019.4	8	4	6	02	6	7	80	2	0.0
26	20.3	12.1	14.1	59	1023.0	4	1	6	06	3	7	01	2	–
27	20.0	10.5	12.7	54	1027.0	0	0	9	01	1	8	02	0	–
28	22.9	14.4	16.4	59	1022.4	5	5	7	99	1	7	01	1	–
29	22.6	9.4	11.8	43	1014.8	2	0	5	12	1	7	01	1	–
30	21.3	16.4	18.6	74	1012.3	4	3	9	18	1	6	10	8	0.0
31	18.4	16.6	18.9	89	1017.2	6	5	9	05	–	6	25	9	9.7

Godz. 01

DNI	TEMPERATURA POWIETRZA T	TEMPERATURA PUNKTU ROSY T_d	PRĘŻNOŚĆ PARY WODNEJ e	WILGOTNOŚĆ WZGLĘDNA U	CIŚNIENIE ATMOSFERYCZNE P_o	ZACHMURZENIE N	N_h	h	WIATR dd	v	WIDZIALNOŚĆ V	POGODA ww	W	OPAD R
1	15.7	14.8	16.8	94	1018.6	3	2	7	32	1	7	02	0	–
2	14.4	13.2	15.2	93	1018.9	2	2	9	30	4	7	02	1	–
3	13.8	12.4	14.4	92	1020.8	3	3	8	28	4	7	01	1	–
4	15.0	13.3	15.3	90	1022.0	2	2	7	34	4	7	01	1	–
5	17.7	13.3	15.3	76	1021.4	1	1	9	01	5	8	02	1	–
6	14.6	14.1	16.1	97	1022.0	0	0	9	31	3	6	10	1	–
7	19.6	16.0	18.2	80	1024.3	1	1	9	05	5	8	02	0	–
8	20.4	16.7	19.0	79	1024.6	0	0	9	05	4	8	02	0	–
9	18.1	16.1	18.3	88	1021.8	0	0	9	34	1	7	02	0	–
10	20.0	15.9	18.1	77	1019.2	1	0	9	04	4	8	02	0	–
11	16.7	15.4	17.5	93	1019.5	2	2	9	22	1	7	03	9	–
12	16.1	11.9	13.9	76	1015.0	0	0	9	26	4	8	02	0	–
13	11.8	9.5	11.9	85	1014.7	2	2	4	04	6	8	03	1	–
14	7.0	6.2	9.5	95	1021.1	0	0	9	34	2	8	02	0	–
15	9.0	6.2	9.5	83	1018.9	0	0	9	24	1	8	02	0	–
16	14.9	11.3	13.4	79	1010.8	2	0	9	18	3	7	02	0	–
17	15.6	14.1	16.1	91	1010.6	2	2	6	19	3	6	10	0	–
18	17.0	15.9	18.1	93	1008.7	8	7	8	24	3	7	60	9	0.3
19	15.2	14.9	16.9	98	1013.7	6	5	1	29	2	5	10	6	0.0
20	12.0	11.3	13.4	95	1020.2	2	0	9	32	3	7	02	1	–
21	12.0	11.4	13.5	96	1020.6	0	0	9	19	1	8	02	0	–
22	13.0	10.5	12.7	85	1017.4	0	0	9	18	2	8	02	0	–
23	12.1	10.6	12.8	91	1012.6	0	0	9	12	3	7	02	0	–
24	15.0	13.5	15.5	91	1012.4	2	0	9	20	2	7	01	0	–
25	16.9	14.1	16.1	84	1014.9	1	0	9	07	6	8	01	1	–
26	16.6	16.1	18.3	97	1014.0	6	2	7	36	3	7	01	9	33.1
27	15.7	13.0	15.0	84	1022.1	6	6	9	36	5	8	03	6	0.0
28	11.2	9.9	12.2	92	1027.4	0	0	9	00	0	8	02	0	–
29	11.7	11.1	13.2	95	1022.1	0	0	9	00	0	7	11	0	–
30	13.5	10.3	12.5	81	1015.3	0	0	9	12	3	7	01	0	–
31	17.5	14.1	16.1	80	1013.9	0	0	9	07	2	8	01	0	–

Godz. 07

DNI	TEMPERATURA POWIETRZA T	TEMPERATURA PUNKTU ROSY T_d	PRĘŻNOŚĆ PARY WODNEJ e	WILGOTNOŚĆ WZGLĘDNA U	CIŚNIENIE ATMOSFERYCZNE P_o	ZACHMURZENIE N	N_h	h	WIATR dd	v	WIDZIALNOŚĆ V	POGODA ww	W	OPAD R
1	16.6	15.2	17.2	92	1019.0	2	2	7	31	3	6	10	0	–
2	14.8	14.0	16.0	94	1019.7	5	4	3	31	3	6	28	1	–
3	14.8	14.2	16.2	96	1021.3	8	7	2	30	2	6	10	1	–
4	14.9	14.3	16.3	96	1022.5	8	7	2	36	4	5	10	2	–
5	18.3	14.7	16.7	79	1021.3	5	1	9	04	3	8	03	1	–
6	18.9	17.1	19.5	89	1022.2	6	3	8	36	2	7	01	1	–
7	20.0	16.6	18.9	81	1025.6	0	0	9	06	4	8	02	0	–
8	21.5	16.6	18.9	74	1024.7	0	0	9	06	4	8	02	0	–
9	21.6	17.2	19.6	76	1020.2	0	0	9	05	2	8	02	0	–
10	20.8	16.4	18.6	76	1020.2	0	0	9	07	2	8	02	0	–
11	20.8	13.8	15.8	64	1019.8	1	1	9	10	3	8	01	0	–
12	19.2	12.6	14.6	65	1011.3	2	1	9	27	6	8	03	0	–
13	10.8	7.3	10.2	80	1018.6	3	3	4	05	5	8	03	1	–
14	11.3	9.2	11.6	86	1021.2	1	0	9	29	1	7	02	0	–
15	12.5	8.2	10.9	75	1018.2	0	0	9	13	2	8	02	0	–
16	15.8	12.8	14.8	82	1008.5	7	3	6	18	3	6	60	2	0.0
17	16.6	15.2	17.2	80	1009.8	3	0	9	20	4	6	10	1	–
18	16.6	15.3	17.4	93	1010.6	5	4	4	29	4	6	10	6	0.1
19	14.9	14.8	16.8	99	1015.1	7	5	1	28	2	4	28	4	–
20	13.6	12.4	14.4	93	1020.6	1	0	9	30	2	7	02	0	–
21	14.3	12.0	14.0	85	1020.3	1	1	9	15	2	7	01	0	–
22	15.1	10.7	12.9	75	1016.5	8	0	9	14	3	8	02	0	–
23	14.3	11.5	13.6	83	1012.5	0	0	9	14	5	7	02	0	–
24	17.5	15.9	18.1	91	1013.8	8	7	3	34	5	6	10	1	–
25	15.5	13.0	15.0	85	1013.9	5	3	9	05	5	7	02	1	–
26	17.7	16.3	18.5	92	1015.1	6	5	9	04	4	6	10	1	–
27	14.1	11.9	13.9	86	1024.8	2	1	9	36	5	8	03	1	–
28	13.4	11.4	13.5	88	1027.2	0	0	9	33	1	8	02	0	–
29	13.7	11.6	13.7	87	1021.5	2	0	9	14	2	7	03	0	–
30	15.0	11.6	13.7	80	1014.6	2	0	9	11	3	7	02	0	–
31	17.4	14.2	16.2	81	1015.2	8	0	9	06	3	7	02	0	–

Godz. 13

1	24.3	15.7	17.8	58	1017.7	6	4	6	33	4	7	03	1	–
2	19.7	11.2	13.3	58	1019.3	4	3	6	32	6	8	01	1	–
3	21.3	14.4	16.6	65	1020.8	4	4	6	34	4	8	02	1	–
4	22.3	14.6	16.6	61	1021.9	7	7	6	35	5	8	03	1	–
5	26.5	19.3	22.4	65	1020.1	5	4	6	04	5	8	01	1	–
6	24.8	19.7	23.0	73	1022.9	5	5	5	06	2	8	29	8	2.9
7	27.1	18.3	21.0	58	1025.2	5	4	6	07	6	8	03	1	–
8	28.9	17.0	19.4	49	1023.6	0	0	9	07	6	8	01	0	–
9	29.3	17.4	19.8	49	1018.9	1	1	7	05	3	8	02	0	–
10	28.1	16.2	18.4	49	1020.2	4	4	7	07	4	8	03	0	–
11	26.3	12.5	14.5	42	1018.6	0	0	9	03	3	8	02	0	–
12	25.8	15.4	17.5	53	1007.7	6	5	5	35	7	7	03	1	–
13	16.8	8.8	11.3	59	1020.0	5	5	6	05	5	8	02	1	–
14	19.0	5.8	9.2	42	1020.3	2	2	7	99	3	8	02	0	–
15	22.3	9.0	11.5	43	1014.9	1	1	7	16	4	8	02	0	–
16	22.8	17.4	19.9	72	1008.6	4	3	5	28	6	6	10	6	3.6
17	26.7	14.1	16.1	46	1008.3	4	3	7	23	7	8	03	0	–
18	23.6	13.5	15.5	54	1010.4	6	5	6	25	3	7	03	1	–
19	22.3	11.0	13.1	48	1015.9	6	4	6	33	3	8	03	2	–
20	21.7	11.0	13.1	50	1020.2	5	5	6	99	1	8	02	1	–
21	24.3	11.2	13.3	44	1018.7	3	2	7	19	3	8	01	1	–
22	23.3	10.4	12.6	44	1014.9	2	0	9	15	7	8	02	0	–
23	24.7	14.7	16.7	54	1011.4	0	0	9	15	5	8	02	0	–
24	20.7	16.3	18.5	76	1015.3	7	7	5	01	3	6	10	2	–
25	23.5	15.2	17.2	59	1012.6	7	2	7	06	7	8	02	2	–
26	24.4	16.7	19.0	62	1016.5	7	1	5	02	6	8	02	2	–
27	21.1	8.9	11.4	46	1025.8	3	3	6	36	6	8	03	0	–
28	21.5	11.8	13.8	54	1025.2	1	1	7	21	2	8	02	0	–
29	23.5	11.5	13.4	47	1018.8	4	0	9	10	4	8	02	0	–
30	25.0	16.3	18.6	58	1012.6	2	1	6	12	2	8	03	0	–
31	26.3	13.3	15.3	45	1016.0	2	2	7	11	3	8	03	0	–

Godz. 19

1	21.0	15.4	17.5	70	1017.1	7	4	5	32	3	7	03	9	0.0
2	18.4	12.7	14.7	69	1019.2	4	3	7	30	3	8	03	1	–
3	20.0	13.5	15.5	66	1020.3	6	3	7	33	3	8	01	1	–
4	22.2	13.0	15.0	56	1020.7	3	2	7	02	4	8	03	1	–
5	20.8	17.4	19.8	80	1020.6	5	2	6	22	4	8	01	1	–
6	24.6	18.4	21.2	69	1022.5	3	2	6	05	4	8	01	1	–
7	25.5	18.3	21.0	64	1024.0	2	2	7	06	4	8	02	1	–
8	26.3	17.0	19.4	56	1021.3	1	0	9	08	3	8	02	0	–
9	26.2	16.7	19.0	56	1017.5	2	1	7	07	3	8	01	0	–
10	22.1	17.1	19.5	74	1018.7	5	1	7	18	1	8	01	9	–
11	22.0	14.4	16.4	62	1015.5	0	0	9	27	3	8	02	0	–
12	16.5	14.6	16.6	89	1010.1	4	3	6	31	3	7	03	9	2.2
13	14.4	9.7	12.0	73	1020.1	1	1	9	04	3	8	01	1	–
14	17.6	10.7	12.9	65	1018.5	1	1	9	24	2	8	01	0	–
15	20.0	11.1	13.2	57	1011.5	2	0	9	14	3	7	03	0	–
16	19.6	15.8	18.0	79	1008.5	2	1	6	28	2	6	10	1	–
17	20.0	15.7	17.8	76	1007.8	7	7	7	30	11	8	95	1	0.0
18	17.4	14.9	19.2	97	1011.3	7	4	6	29	1	5	21	9	6.2
19	18.1	13.6	15.6	75	1018.1	6	2	7	36	4	8	01	2	–
20	18.8	12.1	14.1	65	1020.1	2	1	7	31	1	8	01	1	–
21	20.4	12.3	14.3	60	1016.9	2	1	5	15	3	8	02	0	–
22	19.1	12.5	14.5	65	1013.2	0	0	9	13	3	8	02	0	–
23	21.4	13.4	15.4	61	1011.0	3	1	9	19	3	8	03	0	–
24	18.0	15.5	17.6	85	1015.3	4	1	9	02	3	7	01	1	–
25	18.8	14.4	16.6	86	1013.3	8	8	5	16	8	6	95	8	0.3
26	19.6	15.5	17.6	77	1019.3	7	4	5	02	7	7	03	2	–
27	17.3	9.4	11.8	60	1025.9	2	1	7	04	4	8	01	0	–
28	19.0	12.9	14.9	68	1023.1	1	0	9	19	1	8	02	0	–
29	19.5	14.6	16.6	73	1016.2	1	0	9	12	3	8	02	0	–
30	22.2	16.2	18.4	69	1012.0	2	1	7	11	4	7	02	0	–
31	22.4	12.9	14.9	55	1016.8	0	0	9	07	4	8	02	0	–

Godz. 01

DNI	TEMPERATURA POWIETRZA T	TEMPERATURA PUNKTU ROSY T_d	PREŻNOŚĆ PARY WODNEJ e	WILGOTNOŚĆ WZGLĘDNA U	CIŚNIENIE ATMOSFERYCZNE P_o	ZACHMURZENIE N	N_h	h	WIATR dd	v	WIDZIALNOŚĆ V	POGODA ww	W	OPAD R
1	14.6	13.6	15.6	93	1016.8	0	0	9	31	2	7	02	0	–
2	15.3	14.2	16.2	93	1016.6	1	1	5	29	2	7	03	1	–
3	15.3	13.4	15.4	89	1018.5	6	6	5	29	2	7	80	1	0.0
4	14.0	13.6	15.6	98	1019.4	3	3	5	31	2	7	03	8	6.0
5	16.3	15.4	17.5	94	1019.9	6	6	5	35	3	7	02	1	–
6	16.0	14.5	16.5	91	1020.0	8	8	5	31	2	7	02	2	–
7	16.7	14.8	16.8	89	1023.3	0	0	9	01	1	7	01	0	–
8	16.3	13.6	15.6	84	1024.6	0	0	9	03	3	7	02	0	–
9	17.1	15.8	18.0	93	1020.8	0	0	9	24	1	7	02	0	–
10	17.4	15.8	17.9	91	1017.7	0	0	9	36	2	7	02	0	–
11	15.7	13.8	15.8	89	1018.9	1	1	5	35	2	7	03	0	–
12	16.4	13.3	15.3	81	1018.3	1	1	5	24	2	7	03	0	–
13	11.5	10.5	12.7	94	1011.8	8	8	5	02	6	7	02	1	–
14	7.2	6.2	9.5	94	1015.8	0	0	9	27	1	7	02	0	–
15	10.2	9.8	12.1	97	1016.6	4	4	5	18	1	7	03	1	–
16	12.6	11.0	13.1	90	1012.4	0	0	9	15	2	7	02	0	–
17	15.8	15.2	17.3	96	1010.7	8	8	4	21	2	6	10	9	9.4
18	17.7	16.8	19.1	94	1008.1	8	8	5	19	2	7	03	1	–
19	16.5	16.2	18.4	98	1012.6	8	8	5	00	0	6	10	8	1.8
20	12.6	12.2	14.2	98	1018.1	1	0	9	33	2	7	01	1	–
21	9.6	8.8	11.3	94	1020.6	5	5	5	00	0	7	03	1	–
22	11.2	10.8	13.0	97	1018.0	0	0	9	00	0	7	02	0	–
23	12.0	10.6	12.8	91	1016.0	0	0	9	13	2	7	02	0	–
24	13.2	12.2	14.2	94	1013.6	0	0	9	11	1	7	02	0	–
25	15.7	15.2	17.2	96	1014.9	2	2	5	03	2	6	10	0	–
26	17.9	16.1	18.3	89	1014.0	7	7	5	02	3	7	01	9	0.2
27	17.2	16.1	18.3	93	1018.4	8	8	5	34	3	7	17	1	–
28	10.1	8.6	11.2	91	1026.9	0	0	9	00	0	7	02	0	–
29	9.9	9.7	12.0	99	1023.3	0	0	9	00	0	7	02	0	–
30	12.2	10.4	12.6	89	1016.6	0	0	9	11	2	7	02	1	–
31	13.6	12.6	14.6	93	1013.8	0	0	9	00	0	7	02	0	–

Godz. 13

1	23.7	17.4	19.9	68	1015.9	6	6	5	35	4	8	03	1	–
2	21.1	15.5	17.6	78	1017.0	5	3	5	33	3	7	03	2	–
3	20.1	11.9	13.9	59	1019.6	5	5	6	31	5	8	02	2	–
4	23.1	17.4	19.9	71	1019.0	7	7	5	32	5	7	03	1	–
5	24.7	17.5	20.0	64	1018.5	5	4	6	02	4	8	01	1	–
6	26.1	17.5	20.0	59	1020.6	5	4	6	01	4	8	01	2	–
7	26.7	17.1	19.5	55	1024.0	5	5	6	06	7	8	03	1	–
8	27.5	16.2	18.4	50	1023.2	0	0	9	06	5	8	02	0	–
9	28.1	17.7	20.3	53	1017.9	2	2	6	35	2	8	02	0	–
10	26.4	14.2	16.2	47	1019.2	3	3	6	00	0	8	02	0	–
11	23.7	10.9	13.0	44	1017.8	0	0	9	32	4	8	02	0	–
12	17.3	16.4	18.6	94	1008.4	8	8	5	33	5	6	80	1	3.5
13	16.9	5.8	9.2	48	1018.2	5	5	6	02	5	8	02	1	–
14	17.4	8.5	11.1	55	1019.1	6	6	6	31	3	8	01	1	–
15	21.5	10.7	12.9	50	1015.9	2	2	6	19	3	8	03	0	–
16	19.5	14.1	16.1	71	1006.3	8	8	5	22	3	6	80	1	0.4
17	25.5	16.6	18.9	58	1009.5	4	4	6	21	3	8	03	1	–
18	22.7	15.4	17.7	64	1011.2	5	5	5	25	3	8	02	1	–
19	17.3	14.4	16.4	83	1015.6	8	8	5	01	4	7	02	2	–
20	20.9	11.1	13.2	55	1019.5	6	6	6	36	5	8	03	1	–
21	21.7	12.2	14.2	55	1019.3	3	3	6	00	0	8	01	1	–
22	23.1	12.4	14.4	51	1016.9	1	1	6	16	3	8	02	0	–
23	23.5	13.2	15.2	53	1013.4	0	0	9	16	7	8	02	0	–
24	25.6	13.9	15.8	48	1013.7	3	3	6	16	1	8	02	0	–
25	26.4	18.7	21.5	62	1011.9	7	4	5	03	2	8	02	2	–
26	26.3	17.9	20.5	60	1015.1	3	1	9	04	4	7	01	8	0.0
27	22.1	12.0	14.0	60	1024.0	4	4	5	36	6	8	03	1	–
28	20.7	11.3	13.4	55	1025.6	1	1	6	27	1	8	02	0	–
29	23.3	11.9	13.9	48	1019.8	3	0	9	17	1	8	03	0	–
30	25.3	14.4	16.4	51	1012.3	0	0	9	09	3	8	02	0	–
31	25.7	13.7	15.7	48	1016.0	1	1	6	04	3	8	02	0	–

Godz. 07

DNI	TEMPERATURA POWIETRZA T	TEMPERATURA PUNKTU ROSY T_d	PREŻNOŚĆ PARY WODNEJ e	WILGOTNOŚĆ WZGLĘDNA U	CIŚNIENIE ATMOSFERYCZNE P_o	ZACHMURZENIE N	N_h	h	WIATR dd	v	WIDZIALNOŚĆ V	POGODA ww	W	OPAD R
1	16.9	15.4	17.5	92	1016.6	5	5	5	38	2	6	10	1	–
2	17.1	15.8	18.0	93	1018.0	7	7	5	30	7	6	10	1	–
3	16.1	14.0	16.0	87	1020.1	7	7	5	31	4	6	10	8	0.0
4	15.3	14.2	16.2	93	1019.9	4	4	4	33	2	7	03	1	–
5	18.2	16.4	18.7	90	1019.8	5	0	9	36	2	7	01	1	–
6	18.7	17.2	19.6	91	1020.4	7	7	5	32	2	7	02	2	–
7	19.3	16.5	18.8	84	1020.0	3	1	5	02	3	7	03	0	–
8	20.2	15.0	17.0	72	1024.7	0	0	9	06	3	7	02	0	–
9	19.9	17.3	19.7	85	1019.2	0	0	9	09	0	7	02	0	–
10	20.0	16.6	18.9	81	1019.4	0	0	9	07	2	7	01	1	–
11	17.7	12.9	14.9	76	1019.0	0	0	9	32	2	7	02	0	–
12	18.1	13.8	15.8	77	1019.7	2	1	9	25	4	7	03	0	–
13	11.1	9.0	11.5	87	1015.9	3	3	5	36	4	7	03	1	–
14	11.2	9.0	11.5	86	1021.2	1	0	9	31	2	7	02	0	–
15	13.6	10.1	12.4	79	1018.9	0	0	9	26	1	6	10	1	–
16	14.0	11.6	13.7	85	1010.2	4	4	9	17	3	7	02	1	–
17	16.1	15.5	17.6	96	1010.7	0	0	9	15	2	5	10	4	–
18	17.3	15.8	18.0	92	1010.2	7	7	5	24	3	6	10	2	–
19	15.6	14.8	16.8	94	1014.1	8	8	5	34	2	6	10	8	4.4
20	14.4	12.2	14.2	87	1019.4	2	0	9	34	3	8	01	0	–
21	13.4	12.8	14.8	95	1020.8	7	7	5	00	0	6	10	2	–
22	14.0	12.3	14.3	90	1017.9	0	0	9	00	0	6	10	0	–
23	14.6	11.4	13.5	80	1015.2	0	0	9	14	2	7	02	0	–
24	16.1	12.8	14.8	80	1013.4	3	3	5	14	1	7	02	0	–
25	16.7	14.5	16.5	87	1013.1	7	5	5	02	4	6	10	1	–
26	19.7	15.8	17.9	78	1014.8	4	4	5	05	2	7	03	1	–
27	14.6	13.6	15.6	93	1021.4	5	4	5	04	5	7	01	9	4.8
28	12.3	10.9	13.0	91	1026.9	3	0	9	00	0	7	02	0	–
29	13.2	11.2	13.3	87	1022.2	1	0	9	00	0	6	10	0	–
30	14.3	11.8	13.8	84	1015.1	1	0	9	09	1	7	01	0	–
31	16.2	13.5	15.5	84	1015.2	0	0	9	02	2	7	02	0	–

Godz. 19

1	20.3	17.6	20.1	84	1015.9	7	7	5	27	2	7	03	8	0.3
2	16.9	12.9	14.9	78	1017.5	5	5	5	27	2	7	03	1	–
3	18.6	13.2	15.2	71	1018.7	5	5	6	28	2	8	03	1	–
4	18.1	17.2	19.6	94	1019.0	3	3	5	31	2	7	01	1	–
5	19.2	17.5	20.0	90	1019.1	6	3	5	28	1	7	25	9	1.3
6	21.2	19.5	22.7	91	1021.5	2	1	5	00	0	7	02	8	2.6
7	23.2	17.4	19.8	70	1023.3	2	2	6	36	2	8	01	1	–
8	24.7	18.8	21.7	70	1020.7	0	0	9	30	1	8	01	0	–
9	24.3	18.7	21.6	71	1016.5	2	2	5	00	0	8	01	0	–
10	22.9	16.8	19.1	69	1017.8	2	2	6	23	2	7	01	1	–
11	22.0	14.2	16.2	61	1014.8	0	0	9	25	1	8	02	0	–
12	16.0	13.3	15.3	84	1008.2	7	7	5	34	6	7	03	8	0.7
13	13.2	7.7	10.5	69	1018.8	1	1	5	32	2	8	01	1	–
14	15.8	11.1	13.2	73	1017.8	7	7	5	27	1	8	02	1	–
15	17.6	11.8	13.8	67	1013.6	0	0	9	13	2	8	02	0	–
16	18.3	17.4	19.9	94	1009.3	8	8	5	18	2	6	10	8	2.9
17	21.3	16.7	19.0	76	1007.9	0	0	9	18	2	7	02	0	–
18	19.8	17.2	19.6	85	1010.8	8	4	5	06	1	7	03	1	–
19	17.1	15.8	18.0	93	1016.8	7	7	5	33	2	7	01	2	–
20	16.3	13.3	15.3	82	1020.0	0	0	9	31	1	8	01	1	–
21	18.1	14.2	16.2	79	1017.8	1	1	5	00	0	7	02	0	–
22	18.3	12.8	14.8	71	1015.0	0	0	9	12	2	8	02	0	–
23	18.5	11.3	13.4	63	1012.9	0	0	9	13	1	8	02	0	–
24	19.8	17.0	19.4	84	1014.0	3	1	9	35	4	6	10	1	–
25	20.4	15.2	17.2	72	1011.8	8	8	5	05	3	6	95	2	0.6
26	22.4	18.9	21.8	80	1015.7	7	4	6	35	4	7	02	1	–
27	14.7	10.7	12.9	77	1025.3	1	1	6	35	3	8	02	0	–
28	17.1	13.7	15.7	80	1023.3	1	0	9	32	1	7	01	0	–
29	18.5	12.2	14.2	66	1017.2	6	0	5	00	0	7	02	1	–
30	19.5	16.1	18.3	80	1012.4	0	0	9	03	2	8	02	0	–
31	20.4	15.8	17.9	75	1017.0	0	0	9	03	4	7	01	0	–

Godz. 01

DNI	TEMPERATURA POWIETRZA	TEMPERATURA PUNKTU ROSY	PRĘŻNOŚĆ PARY WODNEJ	WILGOTNOŚĆ WZGLĘDNA	CIŚNIENIE ATMOSFERYCZNE	ZACHMURZENIE			WIATR		WIDZIALNOŚĆ	POGODA		OPAD
	T	T_d	e	U	P_o	N	N_h	h	dd	v	V	ww	W	R
1	17.0	12.8	14.8	77	1020.9	0	0	9	35	1	7	02	0	-
2	15.9	14.6	16.6	92	1021.4	7	7	9	36	2	6	10	2	-
3	17.2	14.0	16.0	81	1024.2	7	7	7	27	3	8	02	2	-
4	15.1	13.8	15.8	92	1024.8	0	0	9	36	1	8	02	1	-
5	17.5	14.1	16.1	80	1023.3	0	0	9	00	0	7	02	0	-
6	18.7	14.2	16.2	76	1022.8	1	0	9	09	2	7	02	1	-
7	20.1	15.4	17.5	75	1025.7	0	0	9	07	3	7	02	0	-
8	21.1	15.0	17.0	68	1025.3	0	0	9	06	2	8	02	0	-
9	22.1	13.4	15.4	58	1021.5	0	0	9	10	3	8	02	0	-
10	23.0	13.4	15.4	55	1019.2	0	0	9	08	4	8	02	0	-
11	20.8	13.8	15.8	64	1020.0	0	0	9	07	3	8	02	0	-
12	21.6	10.3	12.5	48	1016.2	0	0	9	16	2	8	02	0	-
13	16.3	11.8	13.8	74	1015.8	2	2	9	07	2	7	01	1	-
14	12.1	5.5	9.0	64	1020.8	0	0	9	13	2	8	02	0	-
15	14.8	6.2	9.5	56	1016.5	0	0	9	13	3	7	02	0	-
16	18.5	16.2	18.4	86	1008.4	8	8	9	24	3	6	10	8	0.0
17	12.2	11.8	13.8	71	1009.2	0	0	9	20	4	6	10	1	-
18	17.7	13.4	15.4	77	1008.8	7	7	6	22	2	7	03	1	-
19	14.5	9.5	11.9	72	1016.1	0	0	9	29	3	7	01	1	-
20	14.7	9.5	11.9	71	1021.9	0	0	9	23	1	8	02	0	-
21	17.5	17.0	19.4	97	1019.1	8	8	4	22	1	4	50	6	0.0
22	18.0	15.1	17.1	82	1013.1	0	0	9	14	2	6	10	0	-
23	18.4	16.1	18.3	86	1009.2	1	1	9	34	1	6	10	0	-
24	13.7	12.3	14.3	92	1016.3	7	7	9	33	1	6	10	2	-
25	12.9	12.7	14.7	99	1016.6	8	6	4	36	2	5	60	6	2.5
26	13.5	13.0	14.9	97	1018.6	7	2	4	35	4	6	10	6	0.3
27	13.3	11.3	13.4	88	1026.7	1	0	9	34	1	7	02	1	-
28	15.0	11.1	13.2	77	1027.8	0	0	9	04	2	8	02	0	-
29	17.0	9.5	11.9	61	1020.2	0	0	9	14	2	8	02	0	-
30	18.1	9.9	12.2	59	1012.8	0	0	9	12	3	7	01	0	-
31	17.1	16.0	18.2	93	1013.7	8	6	6	00	0	6	17	8	6.1

Godz. 07

DNI	TEMPERATURA POWIETRZA	TEMPERATURA PUNKTU ROSY	PRĘŻNOŚĆ PARY WODNEJ	WILGOTNOŚĆ WZGLĘDNA	CIŚNIENIE ATMOSFERYCZNE	ZACHMURZENIE			WIATR		WIDZIALNOŚĆ	POGODA		OPAD
	T	T_d	e	U	P_o	N	N_h	h	dd	v	V	ww	W	R
1	17.0	13.8	15.8	81	1021.2	7	2	9	33	1	7	03	1	-
2	13.9	11.3	13.4	84	1022.7	7	7	9	30	1	7	03	1	-
3	17.3	15.0	17.0	86	1024.2	7	7	6	30	4	7	03	8	0.0
4	15.9	13.6	15.6	86	1025.0	0	0	9	00	0	6	10	1	-
5	18.1	14.6	16.6	80	1023.1	7	0	9	09	1	6	10	1	-
6	18.7	14.5	16.5	77	1023.7	0	0	9	10	1	7	02	0	-
7	19.4	15.3	17.4	78	1026.8	2	2	5	07	2	7	02	0	-
8	20.3	16.2	18.4	77	1025.0	0	0	9	09	2	7	02	0	-
9	22.9	14.4	16.4	59	1022.7	1	0	9	12	1	6	04	0	-
10	21.0	14.4	16.4	65	1019.8	0	0	9	08	3	8	02	0	-
11	19.5	14.1	16.1	71	1019.7	0	0	9	11	3	7	02	0	-
12	23.0	10.0	12.3	44	1013.8	0	0	9	30	1	7	02	0	-
13	12.4	10.1	12.4	86	1018.3	5	5	4	07	3	8	03	1	-
14	12.7	5.9	9.3	63	1021.1	0	0	9	00	0	6	04	0	-
15	12.3	8.0	10.7	75	1014.8	1	0	9	16	2	6	10	0	-
16	17.1	15.7	17.8	92	1009.1	8	2	4	25	5	5	10	9	1.1
17	17.7	12.7	14.7	73	1008.1	7	6	9	21	5	7	03	1	-
18	16.7	12.7	14.7	78	1010.1	7	7	9	00	0	7	01	6	0.0
19	12.8	10.5	12.7	86	1015.0	3	3	6	29	5	7	03	1	-
20	16.3	10.5	12.3	67	1021.4	7	0	9	22	1	7	02	1	-
21	18.1	17.2	19.6	94	1019.6	6	6	9	00	0	5	10	5	0.0
22	16.6	13.6	15.6	83	1011.7	0	0	9	15	4	6	10	0	-
23	16.8	13.7	15.7	82	1009.7	8	2	6	32	1	8	01	1	-
24	14.2	12.0	14.0	87	1016.8	8	8	9	00	0	7	02	2	-
25	13.3	13.3	15.3	100	1015.3	8	8	2	36	1	4	51	6	4.5
26	14.1	12.4	14.4	90	1020.5	7	7	9	34	2	7	01	6	0.0
27	12.9	12.1	14.1	94	1028.3	2	2	3	00	0	6	10	0	-
28	14.5	11.3	13.4	80	1026.8	0	0	9	02	1	6	04	0	-
29	15.3	9.2	11.6	67	1019.3	0	0	9	12	1	7	01	0	-
30	16.5	14.0	16.0	75	1012.2	2	2	9	32	1	6	10	0	-
31	17.1	16.6	18.9	97	1014.7	7	7	9	00	0	5	10	9	16.3

Godz. 13

1	24.5	13.7	15.7	51	1020.0	4	3	6	00	0	7	03	1	-
2	19.2	11.1	13.2	63	1023.2	7	2	6	28	3	8	02	6	0.0
3	24.5	14.9	16.9	55	1023.2	6	6	6	30	3	8	02	1	-
4	24.2	12.4	14.4	48	1024.2	6	4	6	00	0	8	02	1	-
5	25.2	13.5	15.5	48	1022.5	5	4	7	08	2	8	03	1	-
6	26.1	14.7	16.7	49	1024.4	4	4	6	12	2	8	03	0	-
7	27.7	14.4	16.4	44	1025.6	3	3	7	05	3	8	02	0	-
8	29.2	14.0	16.0	39	1023.3	4	4	7	10	6	8	02	0	-
9	29.9	14.2	16.2	38	1019.2	3	3	7	07	3	8	03	0	-
10	30.4	8.6	11.2	26	1019.4	4	4	8	05	4	9	03	0	-
11	29.0	8.6	11.2	28	1018.1	1	1	9	10	3	8	02	0	-
12	30.4	10.6	12.8	30	1018.4	4	4	8	32	5	8	03	0	-
13	18.3	5.3	8.9	42	1019.3	1	1	7	08	6	8	02	1	-
14	20.1	5.6	9.1	38	1019.3	0	0	9	10	2	8	02	0	-
15	26.5	12.0	14.8	40	1018.7	2	2	7	25	4	7	03	0	-
16	22.8	14.5	16.5	59	1009.8	6	5	6	25	5	7	03	2	-
17	17.4	16.3	18.5	93	1008.5	8	2	6	27	2	6	25	2	0.2
18	21.1	12.6	14.6	59	1010.8	7	2	6	00	0	7	01	2	-
19	18.0	12.7	14.7	71	1020.0	7	7	5	31	2	8	01	1	-
20	23.6	9.0	11.5	40	1019.7	6	2	7	25	3	8	02	2	-
21	25.0	15.5	17.6	56	1016.6	6	5	6	12	1	7	02	1	-
22	27.6	12.6	14.6	39	1006.4	1	1	7	12	1	7	02	0	-
23	21.6	15.8	17.9	69	1010.3	7	7	6	32	3	7	03	2	-
24	19.5	9.7	12.0	52	1016.7	7	3	6	04	2	8	01	2	-
25	13.8	13.3	15.2	97	1014.8	8	6	4	01	2	6	10	6	3.1
26	21.4	11.4	13.5	53	1021.8	4	4	6	36	5	8	03	1	-
27	21.0	8.8	11.3	46	1027.9	5	3	7	36	2	8	01	1	-
28	23.2	11.3	13.4	47	1024.3	1	1	7	06	1	8	02	0	-
29	24.1	9.2	11.8	39	1016.4	2	0	9	12	2	8	02	0	-
30	23.4	14.8	16.8	59	1011.9	6	6	9	14	1	7	02	1	-
31	21.6	17.8	20.4	79	1015.5	7	2	6	03	2	7	01	9	6.8

Godz. 19

1	19.8	15.0	17.0	76	1020.1	7	7	9	00	0	7	01	9	1.0
2	19.0	12.2	14.2	66	1023.0	7	7	7	31	2	8	03	2	-
3	22.1	14.3	16.3	61	1022.6	5	2	6	02	1	8	01	2	-
4	23.3	13.8	15.8	55	1023.0	3	2	9	03	1	8	01	1	-
5	24.5	14.2	16.2	53	1021.6	7	0	9	07	1	8	01	2	-
6	25.4	14.7	16.7	52	1023.9	1	1	9	05	1	8	01	0	-
7	25.8	14.3	16.3	49	1024.5	1	0	9	09	1	8	01	0	-
8	27.0	13.6	15.6	44	1020.9	0	0	9	08	1	8	02	0	-
9	28.3	12.8	14.8	38	1017.7	1	1	8	08	1	8	01	0	-
10	27.7	11.2	13.3	36	1018.2	2	0	9	10	2	8	03	0	-
11	26.1	11.2	13.3	40	1016.2	0	0	9	08	1	8	02	0	-
12	23.2	14.6	16.6	59	1010.6	6	2	8	08	3	8	01	1	-
13	16.5	5.5	9.0	48	1015.9	0	0	9	08	1	8	01	8	-
14	19.2	6.1	9.4	42	1017.2	0	0	9	13	1	8	02	0	-
15	24.5	13.3	15.3	53	1007.9	8	6	9	20	2	7	01	1	-
16	22.4	11.8	13.8	51	1005.5	6	1	9	25	2	8	02	2	-
17	19.6	13.6	15.6	68	1007.5	5	1	6	26	4	7	01	8	0.0
18	19.8	11.1	13.2	57	1012.5	8	4	7	32	3	8	01	2	-
19	19.5	10.7	12.9	57	1020.5	1	1	7	28	2	8	01	1	-
20	21.8	13.3	15.3	59	1018.8	8	8	9	28	2	8	01	2	-
21	23.9	15.6	17.7	59	1013.5	8	0	9	13	3	7	01	1	-
22	24.2	12.7	14.7	49	1008.0	2	1	9	12	3	7	02	0	-
23	15.3	12.2	14.2	82	1014.1	8	4	6	33	3	8	02	2	-
24	17.6	11.8	13.8	68	1016.1	8	8	9	00	0	7	68	2	0.0
25	13.3	12.9	14.9	98	1016.4	8	5	4	33	3	7	21	8	1.3
26	20.4	11.2	13.3	55	1023.4	6	2	7	36	3	9	02	1	-
27	19.6	10.6	12.8	56	1024.9	1	0	9	02	1	8	01	1	-
28	20.8	12.5	14.5	59	1021.8	0	0	9	06	1	8	01	0	-
29	21.2	9.0	11.5	46	1013.8	2	0	9	09	2	8	01	0	-
30	21.6	14.5	16.5	64	1012.2	8	8	6	04	6	7	95	1	0.0
31	21.1	18.0	20.6	82	1016.4	7	7	9	09	1	6	10	1	-

Godz. 01

DNI	TEMPERATURA POWIETRZA	TEMPERATURA PUNKTU ROSY	PRĘŻNOŚĆ PARY WODNEJ	WILGOTNOŚĆ WZGLĘDNA	CIŚNIENIE ATMOSFERYCZNE	ZACHMURZENIE			WIATR		WIDZIALNOŚĆ	POGODA		OPAD
	T	T_d	e	U	P_o	N	N_h	h	dd	v	V	ww	W	R
1	13.4	12.4	14.4	94	1015.9	0	0	9	34	1	8	02	0	–
2	15.5	15.0	17.0	97	1020.7	8	7	7	34	1	6	10	6	0.2
3	16.5	14.9	16.9	90	1023.3	8	8	6	00	0	7	02	2	–
4	12.6	12.0	14.0	95	1023.8	3	3	9	33	2	7	03	0	–
5	14.8	14.3	16.3	97	1022.7	0	0	9	36	1	6	10	0	–
6	14.7	14.2	16.2	97	1022.3	0	0	9	36	1	7	02	1	–
7	16.8	15.3	17.4	92	1025.2	0	0	9	02	3	8	02	0	–
8	18.2	16.0	18.2	87	1024.8	0	0	9	06	3	7	02	0	–
9	16.0	14.1	16.1	88	1021.7	0	0	9	00	0	7	02	0	–
10	17.3	15.4	17.5	89	1019.0	0	0	9	03	1	8	02	0	–
11	16.5	14.4	16.4	88	1019.9	0	0	9	05	1	8	02	0	–
12	13.2	12.4	14.4	94	1016.3	0	0	9	00	0	8	02	0	–
13	14.7	10.9	13.0	78	1014.9	0	0	9	06	3	8	02	1	–
14	5.9	5.1	8.8	95	1020.8	0	0	9	00	0	8	02	0	–
15	8.8	7.0	10.0	89	1016.9	0	0	9	10	1	8	02	0	–
16	19.0	15.9	18.1	82	1008.1	8	8	6	23	2	6	10	6	0.0
17	14.0	11.6	13.7	85	1009.4	3	0	9	15	1	6	10	1	–
18	14.4	14.0	16.0	98	1008.8	4	4	9	00	0	5	10	1	–
19	14.7	13.0	15.0	90	1015.3	5	2	9	25	2	6	10	8	0.3
20	9.9	9.3	11.7	96	1021.7	1	1	6	24	1	8	02	0	–
21	17.5	13.9	15.9	79	1018.9	8	8	7	00	0	6	10	2	–
22	15.8	13.7	15.7	87	1013.3	0	0	9	11	2	6	10	0	–
23	16.0	12.1	14.1	78	1008.9	6	0	9	21	3	6	10	0	–
24	14.8	12.5	14.5	86	1015.5	8	8	6	30	3	7	02	2	–
25	15.0	13.0	15.0	88	1015.0	8	8	6	34	4	7	02	6	0.0
26	15.2	13.3	15.3	89	1016.8	8	8	4	36	6	8	03	2	–
27	11.5	10.6	12.8	94	1025.7	1	0	9	34	2	8	01	1	–
28	9.8	8.8	11.3	93	1027.3	0	0	9	01	2	7	02	0	–
29	13.0	9.7	12.0	80	1020.0	0	0	9	10	2	7	02	0	–
30	12.7	10.4	12.6	86	1012.8	3	0	9	03	1	8	03	0	–
31	17.0	16.4	18.7	96	1013.2	8	8	5	34	4	6	95	6	0.6

Godz. 07

DNI	TEMPERATURA POWIETRZA	TEMPERATURA PUNKTU ROSY	PRĘŻNOŚĆ PARY WODNEJ	WILGOTNOŚĆ WZGLĘDNA	CIŚNIENIE ATMOSFERYCZNE	ZACHMURZENIE			WIATR		WIDZIALNOŚĆ	POGODA		OPAD
	T	T_d	e	U	P_o	N	N_h	h	dd	v	V	ww	W	R
1	16.7	15.8	17.9	94	1020.4	8	0	9	34	1	6	10	1	–
2	15.2	13.3	15.3	89	1022.1	7	7	9	31	3	7	02	2	–
3	17.9	15.2	17.3	84	1022.8	7	7	7	26	4	7	25	2	0.0
4	16.2	15.2	17.3	94	1024.1	1	1	9	01	3	7	01	1	–
5	17.1	15.2	17.3	89	1022.9	7	0	9	03	2	6	10	1	–
6	17.9	16.4	18.6	91	1023.4	1	0	9	00	0	7	02	0	–
7	19.6	16.8	19.1	84	1026.0	1	1	8	05	3	7	01	0	–
8	20.4	17.0	19.4	81	1024.7	0	0	9	04	3	7	02	0	–
9	19.3	16.7	19.0	85	1020.6	1	0	9	00	0	8	02	0	–
10	20.0	16.1	18.3	78	1019.5	1	1	9	03	3	7	01	0	–
11	19.5	15.8	17.9	79	1019.4	0	0	9	11	2	7	02	0	–
12	16.4	13.6	15.6	83	1013.5	0	0	9	00	0	7	02	0	–
13	12.7	10.0	12.3	83	1018.0	2	2	4	05	6	8	02	0	–
14	10.9	7.1	10.1	77	1021.2	0	0	9	13	1	7	02	0	–
15	11.7	8.9	11.4	83	1014.6	1	0	9	13	2	7	03	0	–
16	18.4	16.4	18.7	88	1008.4	0	0	9	24	3	5	10	1	–
17	16.8	13.5	15.5	81	1008.4	7	6	9	16	1	6	10	1	–
18	16.4	15.7	17.8	95	1009.7	7	6	7	00	0	6	10	1	–
19	13.8	11.6	13.7	86	1017.9	1	0	9	27	2	6	10	1	–
20	12.2	11.5	13.6	95	1021.6	7	0	9	23	1	6	10	1	–
21	17.8	17.5	20.0	98	1018.6	8	8	6	15	1	5	21	6	0.3
22	16.5	12.8	14.8	80	1012.2	0	0	9	13	2	6	10	0	–
23	15.3	12.6	14.6	84	1008.3	1	1	7	13	1	6	10	1	–
24	14.3	12.9	14.8	91	1014.7	8	8	8	36	3	7	02	2	–
25	15.4	14.1	16.1	92	1013.6	8	8	8	01	3	8	21	2	0.3
26	14.7	13.0	15.0	90	1018.7	7	3	6	35	5	7	21	2	0.5
27	13.3	12.9	14.9	98	1017.4	0	0	9	32	4	6	10	0	–
28	12.0	11.4	13.5	96	1016.4	0	0	9	00	0	6	10	0	–
29	13.0	9.9	12.2	82	1019.2	1	0	9	06	2	7	02	0	–
30	13.1	12.0	14.0	89	1012.0	1	1	9	00	0	6	10	0	–
31	16.7	16.5	18.8	99	1014.0	6	1	6	02	3	5	10	9	4.0

Godz. 13

1	24.5	14.7	16.7	55	1019.6	3	1	6	32	1	8	02	1	–
2	18.6	12.3	14.3	66	1022.7	8	8	6	31	3	8	02	6	0.0
3	21.3	16.2	18.4	73	1022.6	7	5	6	35	4	8	03	1	–
4	24.0	14.7	16.7	56	1023.5	8	1	7	35	3	9	03	1	–
5	25.9	16.7	19.0	57	1021.8	6	5	6	02	5	8	03	1	–
6	26.8	17.4	19.9	56	1024.2	5	5	7	06	4	8	03	1	–
7	28.0	16.3	18.5	49	1025.2	3	2	7	04	6	8	01	0	–
8	29.5	15.1	17.1	41	1023.0	3	3	7	09	5	8	03	0	–
9	29.5	16.4	18.6	45	1018.9	1	1	7	06	4	8	02	0	–
10	29.0	15.5	17.6	44	1019.3	2	2	7	03	5	8	03	0	–
11	28.1	10.9	13.0	34	1018.1	1	0	9	08	2	7	02	0	–
12	29.1	12.5	14.5	35	1009.9	2	2	8	27	4	8	03	0	–
13	17.5	6.7	9.8	49	1019.3	2	2	7	09	7	9	02	0	–
14	19.7	5.8	9.2	40	1019.5	0	0	9	00	0	8	02	0	–
15	26.3	12.0	14.0	41	1011.6	1	0	9	18	4	7	05	0	–
16	21.7	13.9	15.9	54	1009.2	2	2	6	27	7	6	05	1	–
17	23.9	15.2	17.3	58	1006.9	7	6	7	30	7	8	03	8	0.0
18	20.9	14.4	16.4	66	1010.6	8	1	5	00	0	7	60	2	0.0
19	20.9	11.8	13.8	56	1015.0	2	2	6	28	4	8	01	0	–
20	24.1	10.0	12.3	41	1019.6	5	2	7	20	3	7	14	1	–
21	24.7	17.7	20.2	65	1016.9	3	2	6	13	2	6	05	1	–
22	27.5	13.8	15.8	43	1010.1	0	0	9	14	4	7	05	0	–
23	24.2	14.9	16.9	56	1009.2	6	3	7	28	4	7	05	1	–
24	19.5	12.4	14.4	63	1016.2	8	8	6	01	4	7	02	2	–
25	20.7	12.8	14.8	61	1012.7	8	8	9	03	9	8	01	2	–
26	19.9	14.4	16.4	78	1020.5	7	6	5	02	7	8	03	1	–
27	20.5	10.8	12.5	52	1027.3	3	3	7	32	3	8	03	1	–
28	24.2	11.3	13.4	44	1023.8	2	1	7	36	2	8	02	0	–
29	24.3	10.7	12.9	41	1016.5	4	0	9	09	3	8	03	0	–
30	26.5	15.6	18.0	52	1011.5	5	2	6	16	3	6	05	1	–
31	22.9	17.4	19.8	71	1015.1	4	2	5	09	1	6	10	1	–

Godz. 19

1	17.0	15.8	17.9	93	1020.1	8	6	7	00	0	7	95	1	1.9
2	18.5	13.8	15.8	74	1022.3	8	8	6	27	1	8	03	2	–
3	19.5	16.1	18.3	80	1022.4	3	1	6	34	2	8	01	8	0.0
4	21.7	16.2	18.4	71	1022.1	3	2	7	34	3	8	03	1	–
5	23.1	16.2	18.4	65	1020.6	8	1	7	02	3	8	02	2	–
6	24.2	17.3	19.7	65	1023.3	1	1	7	03	2	8	03	1	–
7	25.7	15.7	17.8	54	1024.2	1	0	9	06	3	8	01	0	–
8	26.2	15.8	18.0	53	1020.7	1	1	8	04	1	8	02	0	–
9	27.7	15.6	17.7	48	1017.2	1	1	7	07	3	8	03	0	–
10	26.5	15.6	17.7	51	1018.1	3	0	9	04	2	8	03	0	–
11	26.9	15.3	17.4	56	1015.8	0	0	9	04	2	8	02	8	–
12	21.3	15.1	17.1	67	1009.7	7	5	7	04	7	8	25	1	0.0
13	16.3	6.1	9.4	51	1019.7	1	1	7	08	3	8	02	0	–
14	18.4	8.6	11.2	54	1017.4	0	0	9	00	0	8	02	0	–
15	22.6	13.6	15.6	57	1008.0	8	3	9	16	2	6	05	1	–
16	22.1	14.2	16.2	61	1008.8	8	2	9	24	1	6	05	1	–
17	19.3	18.3	21.0	93	1007.0	7	5	6	21	2	6	25	9	1.4
18	18.8	15.9	18.1	83	1011.8	7	7	6	30	1	7	03	6	0.1
19	17.9	11.5	13.6	66	1020.2	1	1	6	31	1	8	02	0	–
20	20.9	12.0	14.0	57	1018.4	7	1	7	16	2	7	05	2	–
21	22.3	16.5	18.8	70	1013.9	1	0	9	14	1	6	10	0	–
22	22.7	12.6	14.6	58	1008.4	1	0	9	12	2	7	05	3	–
23	16.7	15.2	17.3	92	1012.6	8	7	5	31	7	6	10	8	0.0
24	16.5	13.5	15.5	83	1015.1	8	8	6	33	3	7	02	6	0.0
25	17.3	12.3	14.3	72	1014.1	6	6	7	02	5	8	01	8	0.7
26	19.1	14.3	16.3	74	1022.1	7	6	7	36	2	8	01	2	–
27	16.9	11.2	13.3	68	1026.4	0	0	9	29	2	8	02	0	–
28	19.5	13.5	15.5	68	1021.1	0	0	9	03	3	8	02	0	–
29	21.2	11.4	13.5	53	1013.5	2	0	9	07	2	8	02	0	–
30	18.2	17.1	19.5	93	1012.2	8	7	6	08	2	6	95	9	1.5
31	20.1	17.5	20.0	85	1016.2	3	1	6	02	1	6	10	0	–

Godz. 01

DNI	TEMPERATURA POWIETRZA T	TEMPERATURA PUNKTU ROSY T_d	PRĘŻNOŚĆ PARY WODNEJ e	WILGOTNOŚĆ WZGLĘDNA U	CIŚNIENIE ATMOSFERYCZNE P_o	ZACHMURZENIE N	N_h	h	WIATR dd	v	WIDZIALNOŚĆ V	POGODA ww	W	OPAD R
1	16.5	14.9	16.9	91	1019.5	2	2	7	30	2	6	10	0	-
2	15.0	13.8	15.8	93	1020.7	7	7	5	00	0	6	10	2	-
3	15.8	14.7	16.7	94	1022.8	7	7	5	30	1	6	10	2	-
4	14.8	14.5	16.5	98	1023.1	0	0	9	31	1	7	02	0	-
5	17.1	13.5	15.5	80	1022.6	0	0	9	36	2	7	02	0	-
6	16.8	15.2	17.2	91	1022.1	1	0	9	35	2	7	02	8	0.3
7	18.8	17.4	19.9	92	1025.0	0	0	9	03	2	7	02	0	-
8	18.9	16.9	19.3	88	1026.0	0	0	9	05	2	7	02	0	-
9	19.2	14.6	16.6	75	1021.9	6	6	6	04	2	7	03	1	-
10	20.2	16.1	18.3	77	1019.2	0	0	9	04	2	7	02	0	-
11	19.2	15.1	17.1	78	1019.7	0	0	9	03	2	7	02	0	-
12	17.0	12.5	14.5	75	1015.6	0	0	9	25	1	7	02	0	-
13	13.7	10.7	12.9	82	1014.5	0	0	9	01	4	7	02	1	-
14	9.1	5.9	9.3	81	1021.1	0	0	9	09	1	7	02	0	-
15	10.4	7.1	10.1	80	1017.8	0	0	9	12	2	7	02	0	-
16	17.0	16.5	18.8	97	1008.3	0	0	9	18	4	6	10	0	-
17	15.7	13.8	15.8	89	1010.0	6	2	6	21	1	6	10	1	-
18	16.3	15.8	17.9	97	1009.3	2	1	4	22	2	6	10	1	-
19	15.2	13.0	15.0	87	1014.9	8	8	4	29	3	6	60	1	0.6
20	13.4	11.4	13.5	87	1021.3	0	0	9	31	1	6	10	0	-
21	13.5	12.3	14.3	93	1019.9	6	6	5	16	2	6	10	1	-
22	14.8	11.9	13.9	83	1015.9	0	0	9	15	2	6	10	0	-
23	15.8	13.9	15.9	89	1010.7	0	0	9	15	2	6	10	0	-
24	16.0	15.2	17.3	95	1014.4	8	8	4	33	4	6	10	2	-
25	16.3	14.7	16.7	91	1014.9	7	7	5	02	1	7	02	2	-
26	14.8	13.6	15.6	93	1015.4	2	2	9	01	3	6	10	1	-
27	14.2	11.2	13.3	82	1024.5	7	7	5	35	4	6	10	2	-
28	11.8	10.0	12.3	89	1027.4	0	0	9	34	2	7	02	0	-
29	12.5	9.8	12.1	83	1021.4	0	0	9	12	1	6	10	0	-
30	15.1	12.4	14.4	84	1013.5	0	0	9	10	2	7	02	0	-
31	16.8	16.5	18.7	98	1013.2	5	5	5	00	0	6	10	9	6.7

Godz. 07

DNI	TEMPERATURA POWIETRZA T	TEMPERATURA PUNKTU ROSY T_d	PRĘŻNOŚĆ PARY WODNEJ e	WILGOTNOŚĆ WZGLĘDNA U	CIŚNIENIE ATMOSFERYCZNE P_o	ZACHMURZENIE N	N_h	h	WIATR dd	v	WIDZIALNOŚĆ V	POGODA ww	W	OPAD R
1	16.5	15.6	17.7	94	1019.9	2	1	9	00	0	6	10	1	-
2	15.6	13.3	15.3	86	1021.1	7	7	6	33	2	7	02	2	-
3	15.8	15.3	17.4	97	1022.2	8	8	4	27	2	6	25	2	1.5
4	16.4	14.8	16.8	91	1023.8	4	2	9	03	2	6	10	1	-
5	17.1	13.9	15.9	81	1022.5	5	1	9	36	1	6	10	1	-
6	18.0	15.7	17.8	86	1022.9	3	2	9	00	0	6	10	0	-
7	19.8	16.8	19.1	82	1026.0	0	0	9	04	2	7	02	0	-
8	20.0	17.6	20.1	86	1024.7	0	0	9	07	1	7	02	0	-
9	20.5	16.2	18.4	78	1020.6	0	0	9	00	0	6	10	1	-
10	20.0	16.9	19.3	82	1015.8	0	0	9	04	3	6	10	0	-
11	18.4	15.3	17.4	82	1015.6	0	0	9	05	2	7	02	0	-
12	19.0	14.0	16.0	73	1013.4	0	0	9	27	2	7	02	0	-
13	11.7	8.4	11.0	80	1018.5	6	6	5	05	4	7	02	1	-
14	9.8	8.2	10.9	91	1021.6	0	0	9	00	0	6	10	0	-
15	11.2	9.3	11.7	89	1016.0	0	0	9	15	2	6	10	0	-
16	18.6	17.9	20.5	95	1008.4	7	7	4	24	4	6	10	6	0.2
17	17.6	14.2	16.2	80	1009.0	1	0	9	19	2	6	10	1	-
18	16.8	16.3	18.5	97	1010.0	4	4	4	18	1	6	10	1	-
19	14.0	13.2	15.2	94	1017.2	5	3	4	30	4	6	10	6	0.1
20	13.6	12.2	14.2	92	1021.7	2	0	9	00	0	6	10	0	-
21	14.5	12.6	14.6	89	1019.4	8	8	5	22	1	6	10	2	-
22	14.3	11.2	13.3	72	1013.9	0	0	9	14	3	6	10	0	-
23	15.0	13.1	15.1	89	1010.0	1	0	9	14	3	6	10	0	-
24	14.6	13.8	15.8	94	1015.7	7	4	5	35	3	7	01	2	-
25	15.9	15.0	17.0	94	1013.6	6	6	4	04	4	6	10	2	-
26	15.6	13.9	15.9	90	1016.8	7	7	5	02	4	6	10	1	-
27	11.6	10.7	12.9	94	1026.7	6	6	4	35	4	6	10	1	-
28	12.2	10.4	12.6	89	1026.9	0	0	9	00	0	6	10	0	-
29	13.1	10.0	12.3	82	1020.2	1	0	9	07	1	6	10	0	-
30	15.0	13.3	15.3	90	1012.6	0	0	9	00	0	6	10	0	-
31	15.4	15.4	17.5	100	1015.0	9	9	.	00	0	1	47	4	-

Godz. 13

1	23.8	15.7	17.8	60	1018.9	5	1	5	32	3	6	05	1	-
2	17.2	11.5	13.6	70	1022.3	7	7	5	29	2	7	02	8	0.8
3	23.3	15.9	18.1	71	1022.2	7	7	5	36	2	7	01	2	-
4	22.9	12.9	14.9	53	1023.3	5	3	6	02	3	7	03	1	-
5	25.6	16.5	18.8	57	1021.1	3	2	5	02	4	7	02	1	-
6	26.7	13.4	15.4	44	1023.6	3	2	8	08	3	7	02	1	-
7	26.9	16.5	18.8	54	1024.9	3	2	6	09	4	8	02	0	-
8	28.8	14.2	16.2	41	1023.4	1	1	7	07	4	8	02	0	-
9	30.2	16.9	19.2	45	1018.8	2	2	6	08	3	7	03	0	-
10	29.1	15.2	17.3	43	1019.4	2	1	6	07	5	8	03	0	-
11	26.8	12.4	14.4	41	1018.4	0	0	9	11	2	7	02	0	-
12	28.6	12.0	14.0	35	1009.4	5	2	7	27	6	8	01	1	-
13	17.0	8.2	9.5	49	1015.5	5	5	5	09	5	8	02	2	-
14	18.7	5.9	9.3	43	1020.1	0	0	9	06	3	8	01	0	-
15	24.0	9.3	11.7	39	1012.4	0	0	9	22	3	6	05	0	-
16	22.0	15.2	17.2	65	1009.9	7	7	5	27	5	6	05	1	-
17	25.8	12.9	14.9	45	1007.1	6	4	6	24	11	7	03	1	-
18	18.5	16.2	18.4	86	1010.5	7	7	5	30	1	6	25	1	1.8
19	20.5	11.1	13.2	55	1018.2	4	4	6	29	5	7	03	1	-
20	21.8	12.6	14.6	56	1020.8	5	5	6	00	0	7	03	1	-
21	21.4	15.2	17.2	67	1017.8	7	7	5	13	2	6	05	2	-
22	27.2	12.7	14.7	41	1011.2	0	0	9	17	7	6	05	0	-
23	25.2	15.1	17.1	54	1009.1	2	2	6	22	5	7	05	0	-
24	19.2	13.7	15.7	71	1016.2	6	5	5	05	3	7	01	2	-
25	20.2	15.5	17.4	75	1012.2	7	4	4	04	7	6	10	2	-
26	18.6	15.7	17.8	83	1015.4	7	7	5	01	7	6	10	2	-
27	20.9	8.9	11.4	46	1026.9	2	2	6	02	3	8	01	1	-
28	22.6	10.1	12.4	45	1024.7	0	0	9	00	0	7	02	0	-
29	24.6	10.1	12.4	41	1017.3	2	0	9	08	3	7	02	0	-
30	24.4	16.7	19.0	62	1011.5	4	2	6	00	0	6	05	1	-
31	23.9	16.6	18.9	64	1015.4	5	5	5	00	0	7	03	4	9

Godz. 19

1	17.2	14.3	16.3	83	1019.3	7	4	9	11	3	6	29	8	1.5
2	17.0	12.6	14.6	76	1021.9	8	8	5	30	2	7	02	2	-
3	20.5	15.2	17.3	72	1021.9	3	2	6	34	2	7	01	1	-
4	22.2	13.9	15.9	60	1021.9	2	1	6	02	1	7	02	1	-
5	18.6	16.6	18.9	88	1021.3	6	6	5	19	1	7	29	8	0.9
6	24.5	17.4	19.9	65	1023.4	3	2	6	02	1	7	03	0	-
7	24.8	17.0	19.4	62	1024.1	1	1	6	04	2	8	02	0	-
8	25.5	15.7	17.8	55	1021.0	0	0	9	35	2	8	02	0	-
9	25.6	14.4	16.4	50	1017.5	2	0	9	06	2	7	03	0	-
10	26.1	15.1	17.1	51	1018.4	2	1	6	07	1	8	01	0	-
11	24.0	12.0	14.0	47	1016.2	0	0	9	05	1	7	02	0	-
12	19.6	14.5	16.5	73	1011.1	7	5	6	03	4	7	01	9	0.0
13	14.8	5.8	9.2	55	1019.7	3	3	6	06	2	8	01	1	-
14	17.8	8.1	10.8	53	1018.1	0	0	9	05	1	7	02	0	-
15	22.6	12.1	14.1	52	1009.1	4	0	9	20	2	6	05	0	-
16	21.0	13.2	15.2	62	1009.4	1	0	9	24	2	6	05	1	-
17	18.2	17.9	20.5	98	1007.8	7	7	5	18	2	6	10	9	2.8
18	16.8	15.7	17.8	93	1012.1	6	2	5	24	1	6	10	9	2.4
19	18.4	12.1	14.1	66	1019.2	2	2	6	32	3	7	03	1	-
20	20.8	14.2	16.2	65	1019.9	5	3	6	15	1	7	01	1	-
21	19.8	13.0	15.0	64	1015.2	3	0	9	12	1	6	05	1	-
22	21.9	13.8	15.8	60	1004.9	1	0	9	17	2	6	05	0	-
23	21.2	16.6	18.9	76	1011.0	7	7	6	29	1	6	25	1	0.0
24	18.4	15.0	17.0	80	1018.3	7	7	5	04	2	7	02	2	-
25	17.6	15.8	17.9	89	1012.8	8	8	5	04	5	6	10	8	0.0
26	17.9	14.2	16.2	78	1021.6	7	7	5	01	4	6	10	2	-
27	17.6	9.5	11.9	59	1026.3	0	0	9	02	1	7	02	0	-
28	20.4	10.9	13.0	54	1021.7	0	0	9	07	3	7	02	0	-
29	19.9	11.9	13.9	60	1016.4	2	0	9	08	2	7	02	0	-
30	18.0	16.9	19.3	93	1012.5	8	8	5	24	3	4	29	8	4.2
31	21.1	17.0	19.4	77	1016.4	3	3	6	09	1	6	10	9	-

Godz. 01

DNI	TEMPERATURA POWIETRZA	TEMPERATURA PUNKTU ROSY	PREŻNOŚĆ PARY WODNEJ	WILGOTNOŚĆ WZGLĘDNA	CIŚNIENIE ATMOSFERYCZNE	ZACHMURZENIE			WIATR		WIDZIALNOŚĆ	POGODA		OPAD
	T	T_d	e	U	P_o	N	N_h	h	dd	v	V	ww	W	R
1	16.1	15.1	17.1	94	1019.0	8	8	9	00	0	6	10	1	–
2	14.8	14.0	16.0	94	1020.3	6	6	6	28	2	6	10	9	–
3	15.1	13.8	15.8	92	1021.5	8	8	2	29	1	7	02	1	–
4	16.7	14.9	16.9	90	1022.0	8	8	5	03	3	7	60	1	0.0
5	17.4	13.4	15.4	78	1021.9	3	3	7	36	3	7	03	0	–
6	14.8	14.0	16.0	94	1022.1	8	8	9	31	1	6	10	9	0.7
7	19.4	16.0	18.2	80	1024.1	0	0	9	04	3	7	02	1	–
8	19.9	15.6	17.7	76	1024.1	0	0	9	05	3	7	02	8	0.6
9	16.5	15.6	17.7	94	1021.8	8	8	9	00	0	7	02	0	–
10	17.9	15.9	18.1	88	1019.1	8	8	9	00	0	7	02	0	–
11	16.1	14.7	16.7	91	1019.4	8	8	9	32	1	7	02	1	–
12	15.7	12.2	14.2	80	1015.8	0	8	5	00	0	7	02	8	–
13	14.5	12.3	14.3	87	1013.6	1	1	5	04	2	7	03	0	–
14	7.2	6.6	9.7	96	1021.3	8	8	9	00	0	7	02	0	–
15	11.3	7.1	10.1	75	1018.3	0	0	9	14	2	7	02	0	–
16	17.1	13.1	15.1	78	1009.2	7	0	9	19	5	6	10	1	–
17	15.6	14.3	16.3	92	1010.3	8	8	9	20	2	6	10	0	–
18	16.2	15.2	17.3	94	1008.9	7	7	5	22	2	6	10	8	1.1
19	15.2	15.2	17.3	100	1013.9	9	9	.	CC	0	1	47	6	0.2
20	11.1	10.7	12.9	97	1020.7	1	1	9	35	1	5	10	0	–
21	13.3	12.1	14.1	93	1020.3	8	8	5	00	0	6	10	0	–
22	14.8	11.2	13.3	79	1016.5	8	8	9	12	2	6	10	0	–
23	14.4	11.4	13.5	82	1011.9	8	8	9	11	3	6	10	0	–
24	17.3	15.5	17.6	90	1013.0	6	6	5	31	4	6	10	2	–
25	17.0	15.2	17.2	89	1014.5	6	6	9	06	2	6	10	2	–
26	15.6	14.7	16.7	94	1014.1	8	5	5	03	2	7	01	9	2.2
27	15.4	12.3	14.3	82	1023.0	7	7	5	36	4	6	10	2	–
28	10.9	9.4	11.8	91	1027.1	8	8	9	00	0	7	02	0	–
29	13.1	9.8	12.2	81	1021.4	8	8	9	11	2	7	02	0	–
30	15.4	12.3	14.3	81	1013.8	8	8	9	10	3	7	02	0	–
31	15.5	13.0	17.0	97	1013.0	8	8	9	00	0	3	42	9	1.6

Godz. 13

1	24.9	14.9	16.9	54	1017.8	5	5	6	36	5	7	03	1	–
2	18.1	11.5	13.6	66	1020.7	7	3	6	29	4	8	01	1	–
3	20.3	15.5	17.6	74	1021.0	5	5	5	30	6	7	02	6	2.7
4	22.7	13.9	15.9	58	1022.4	3	3	6	01	3	7	02	0	–
5	25.5	15.7	17.8	55	1020.2	5	5	6	04	5	8	03	1	–
6	25.7	17.7	20.2	61	1022.7	6	4	6	03	6	8	03	1	–
7	25.5	15.6	17.7	54	1024.8	4	3	6	05	7	8	02	0	–
8	28.1	13.9	15.9	42	1022.8	1	1	7	06	6	8	02	0	–
9	28.5	14.5	16.5	42	1018.4	1	1	7	05	2	8	01	0	–
10	28.1	13.5	15.5	41	1019.4	1	1	7	11	4	8	03	0	–
11	25.8	11.1	13.2	40	1018.0	1	1	7	06	4	8	02	0	–
12	27.9	10.5	12.7	34	1008.1	2	2	7	29	8	7	03	0	–
13	15.6	5.0	8.7	49	1015.4	5	5	5	07	5	8	02	2	–
14	19.6	6.2	9.5	41	1019.8	1	1	7	18	1	7	02	0	–
15	24.1	8.9	11.4	38	1013.0	0	0	9	18	5	7	02	0	–
16	23.3	14.5	16.5	56	1008.7	5	5	5	27	8	7	02	6	0.0
17	26.4	12.6	14.6	42	1007.6	5	4	7	23	9	8	02	1	–
18	18.7	14.5	16.8	87	1010.5	8	8	4	20	1	6	95	1	1.3
19	17.9	13.8	15.8	78	1017.0	7	6	4	26	4	7	80	2	0.0
20	21.3	10.6	12.8	51	1020.4	4	4	6	31	2	7	02	0	–
21	22.2	12.4	14.4	54	1018.1	7	7	9	27	1	6	05	2	–
22	23.8	11.5	13.6	46	1012.6	0	0	9	13	5	7	02	0	–
23	26.1	12.2	14.2	41	1009.6	3	2	7	16	5	8	03	0	–
24	17.7	14.5	16.5	81	1015.9	8	8	3	34	2	6	10	2	–
25	21.3	15.1	17.1	67	1011.4	7	3	5	05	5	7	01	1	–
26	19.7	16.9	19.2	83	1017.5	7	7	4	01	3	6	10	2	–
27	21.3	8.9	11.4	46	1025.5	2	2	6	36	4	8	01	0	–
28	21.0	8.9	11.4	44	1024.3	0	0	9	13	2	8	02	0	–
29	23.7	9.7	12.0	41	1017.4	2	0	9	10	5	8	03	0	–
30	25.0	14.6	16.6	58	1011.3	6	5	5	00	0	7	03	1	–
31	25.3	16.8	18.9	58	1015.1	4	4	5	15	2	7	03	4	–

Godz. 07

DNI	TEMPERATURA POWIETRZA	TEMPERATURA PUNKTU ROSY	PREŻNOŚĆ PARY WODNEJ	WILGOTNOŚĆ WZGLĘDNA	CIŚNIENIE ATMOSFERYCZNE	ZACHMURZENIE			WIATR		WIDZIALNOŚĆ	POGODA		OPAD
	T	T_d	e	U	P_o	N	N_h	h	dd	v	V	ww	W	R
1	15.2	14.9	16.9	98	1019.1	2	0	9	31	1	5	10	1	–
2	15.1	12.2	14.2	83	1020.3	7	2	5	34	3	7	25	2	0.2
3	15.4	14.8	16.8	96	1021.4	8	7	2	27	1	5	61	2	0.1
4	15.3	13.6	15.6	90	1023.8	4	1	4	35	1	6	10	6	0.0
5	18.0	13.1	15.1	73	1021.7	2	0	9	03	4	7	01	0	–
6	15.8	15.2	17.3	96	1022.7	6	6	9	00	0	7	01	1	–
7	20.7	16.1	17.1	70	1024.7	0	0	9	03	3	8	02	0	–
8	21.9	15.2	17.3	66	1023.8	0	0	9	06	2	7	02	0	–
9	18.9	16.0	18.2	83	1020.4	0	0	9	32	1	7	02	0	–
10	22.0	15.0	17.0	64	1019.5	0	0	5	08	3	7	02	0	–
11	18.2	16.4	18.6	89	1019.0	0	0	9	04	1	6	10	0	–
12	17.9	11.5	13.6	66	1012.8	0	0	9	25	1	7	02	0	–
13	9.9	7.0	10.0	83	1018.3	7	7	4	05	6	7	03	1	–
14	9.6	8.1	10.8	90	1021.4	0	0	9	00	0	6	10	0	–
15	12.6	7.7	10.5	72	1017.0	0	0	5	11	2	7	02	0	–
16	16.8	15.8	18.0	94	1008.1	8	3	5	22	5	5	60	4	0.3
17	17.4	14.2	16.2	81	1009.9	3	1	9	20	3	6	10	1	–
18	16.7	15.9	18.1	95	1010.5	6	3	9	21	2	6	10	4	–
19	15.3	13.8	15.8	91	1015.9	7	4	5	32	3	6	10	4	0.1
20	12.7	12.3	14.3	98	1020.8	0	0	9	00	0	5	10	0	–
21	14.9	11.8	13.8	82	1015.5	5	5	9	13	1	6	10	1	–
22	14.8	10.1	12.4	74	1015.1	0	0	5	12	4	7	02	0	–
23	14.2	12.2	14.2	88	1011.1	2	2	5	12	2	6	10	0	–
24	14.8	13.1	15.1	90	1014.6	8	8	4	31	3	6	10	2	–
25	15.2	13.5	15.5	90	1013.2	7	7	4	04	5	6	10	2	–
26	16.0	15.1	17.1	94	1015.6	8	8	2	02	3	6	10	2	–
27	13.4	12.1	14.1	92	1025.3	4	2	4	01	4	6	10	1	–
28	13.3	9.5	11.9	78	1026.6	0	0	5	12	1	7	02	0	–
29	14.8	10.1	12.4	73	1020.4	1	1	9	10	2	7	02	0	–
30	16.0	13.0	15.0	82	1012.8	3	2	9	11	1	7	02	0	–
31	14.7	14.3	16.3	98	1015.1	9	9	.	00	0	1	47	4	–

Godz. 19

1	19.0	13.8	15.8	72	1019.0	7	7	6	36	4	7	17	8	0.0
2	16.3	13.0	15.0	80	1021.0	6	4	5	25	4	7	02	1	–
3	20.1	14.6	16.6	70	1020.8	2	1	5	32	2	8	01	8	0.0
4	21.9	13.0	15.0	57	1021.2	0	0	9	36	4	7	01	0	–
5	17.7	16.6	18.9	93	1021.7	7	7	5	13	1	7	95	9	20.4
6	23.6	17.7	20.3	70	1022.1	5	3	5	34	4	7	01	8	0.0
7	25.1	16.5	18.8	58	1023.5	1	1	7	CO	0	7	02	0	–
8	25.9	14.6	16.6	50	1020.9	0	0	9	08	1	8	02	0	–
9	26.7	14.4	16.4	47	1017.2	2	0	9	07	2	7	01	0	–
10	23.6	15.9	18.1	62	1018.1	6	4	6	05	2	8	01	1	–
11	24.1	10.9	13.0	44	1015.8	0	0	9	02	1	8	02	0	–
12	18.1	12.6	14.6	70	1010.1	3	1	9	02	5	7	01	1	–
13	14.9	5.3	8.9	53	1019.9	2	2	5	10	1	7	01	1	–
14	17.7	7.5	10.4	52	1018.0	0	0	9	00	0	7	02	0	–
15	21.5	12.0	14.0	55	1010.1	5	1	9	17	1	7	03	1	–
16	21.3	13.8	15.8	63	1009.5	2	1	5	26	1	7	01	1	–
17	17.5	16.4	18.7	93	1007.9	8	8	5	20	2	6	80	1	0.4
18	16.9	15.6	17.7	93	1011.7	7	1	5	00	0	6	60	9	5.3
19	17.9	10.9	13.0	64	1018.5	2	2	9	33	2	7	01	8	0.2
20	20.5	11.0	13.1	54	1019.7	2	1	9	28	1	7	01	0	–
21	20.9	13.1	15.1	62	1016.1	0	0	9	12	1	6	85	1	–
22	21.3	13.4	15.4	61	1010.8	0	0	9	12	3	7	05	0	–
23	21.3	16.2	18.4	73	1010.4	6	6	6	22	1	7	03	1	–
24	18.3	14.9	16.9	80	1014.6	7	4	5	02	2	6	10	2	–
25	20.1	16.0	18.2	77	1011.4	7	2	5	36	5	6	60	8	0.4
26	18.2	16.0	18.2	87	1019.9	7	7	4	02	6	6	10	2	–
27	17.5	8.8	11.3	56	1025.8	0	0	9	03	3	8	01	0	–
28	19.4	9.4	11.8	52	1022.2	1	0	9	08	2	8	03	0	–
29	21.2	11.0	13.1	52	1014.9	2	0	5	06	3	7	02	0	–
30	20.9	18.0	20.7	84	1011.3	7	2	4	03	3	6	10	9	3.7
31	20.7	18.4	21.2	87	1016.4	1	0	9	CC	0	6	10	9	9.1

Godz. 01

DNI	TEMPERATURA POWIETRZA	TEMPERATURA PUNKTU ROSY	PREŻNOŚĆ PARY WODNEJ	WILGOTNOŚĆ WZGLĘDNA	CIŚNIENIE ATMOSFERYCZNE	ZACHMURZENIE			WIATR		WIDZIALNOŚĆ	POGODA		OPAD
	T	T_d	e	U	P_o	N	N_h	h	dd	v	V	ww	W	R
1	15.0	14.7	16.7	98	1017.5	1	1	9	32	2	7	03	1	-
2	15.2	14.6	16.6	96	1017.8	2	2	5	30	3	6	10	1	-
3	12.8	11.4	13.5	92	1020.1	2	2	5	29	5	7	03	0	-
4	13.4	13.5	15.5	99	1020.2	3	3	9	00	0	7	02	8	0.0
5	14.5	14.3	16.3	99	1020.2	4	4	5	34	2	6	10	1	-
6	15.7	14.8	16.8	94	1020.5	5	5	5	33	3	7	03	9	0.0
7	16.4	15.9	18.0	97	1023.0	7	7	5	36	3	6	10	1	-
8	18.0	15.8	18.0	87	1023.8	1	1	6	03	2	7	03	0	-
9	16.0	14.3	16.3	90	1021.3	2	2	5	34	2	7	13	0	-
10	16.5	15.4	17.5	93	1018.3	0	0	9	34	2	7	02	0	-
11	15.7	14.0	16.0	90	1019.4	0	0	9	00	0	7	02	0	-
12	15.9	12.8	14.8	81	1015.2	0	0	9	24	3	7	02	0	-
13	10.4	9.5	11.9	94	1012.0	5	5	5	01	5	7	03	1	-
14	6.3	5.1	8.8	92	1020.8	0	0	9	34	2	7	02	0	-
15	8.7	7.5	10.4	93	1015.6	0	0	9	20	1	7	02	0	-
16	12.4	11.0	13.1	91	1012.4	0	0	9	18	3	7	02	0	-
17	15.2	14.9	16.9	98	1011.8	6	6	5	21	2	6	10	1	-
18	17.3	17.1	19.5	99	1005.2	8	8	4	21	1	6	10	1	-
19	15.2	15.0	17.1	99	1012.9	8	8	4	00	0	6	10	9	0.6
20	13.0	12.6	14.6	98	1018.4	1	0	9	34	3	7	03	1	-
21	11.3	10.0	12.3	92	1021.3	0	0	9	03	1	7	02	0	-
22	11.6	11.0	13.1	96	1018.3	0	0	9	00	0	7	02	0	-
23	12.5	11.0	13.1	90	1014.4	0	0	9	12	2	7	02	0	-
24	14.4	12.7	14.7	90	1013.1	2	2	5	15	2	7	02	0	-
25	15.6	15.1	17.1	97	1013.8	4	1	6	04	4	6	10	0	-
26	17.1	16.2	18.4	94	1012.7	7	7	5	03	2	7	02	1	-
27	16.8	15.8	18.0	94	1018.9	7	7	9	36	5	6	10	2	-
28	10.7	8.4	11.0	85	1026.8	0	0	9	03	1	7	02	0	-
29	11.0	9.2	11.6	88	1022.7	0	0	9	05	1	7	02	0	-
30	13.1	10.6	12.8	85	1015.6	4	4	9	06	1	7	03	0	-
31	15.6	15.4	17.5	99	1013.8	0	0	9	18	1	6	10	1	-

Godz. 07

DNI	TEMPERATURA POWIETRZA	TEMPERATURA PUNKTU ROSY	PREŻNOŚĆ PARY WODNEJ	WILGOTNOŚĆ WZGLĘDNA	CIŚNIENIE ATMOSFERYCZNE	ZACHMURZENIE			WIATR		WIDZIALNOŚĆ	POGODA		OPAD
	T	T_d	e	U	P_o	N	N_h	h	dd	v	V	ww	W	R
1	18.0	15.8	18.0	87	1017.3	3	0	9	34	3	7	01	0	-
2	15.7	15.2	17.2	96	1018.7	7	7	5	31	3	6	10	1	-
3	14.0	13.5	15.4	97	1020.8	8	8	3	28	3	5	10	1	-
4	14.7	13.5	15.3	93	1020.3	2	1	5	36	3	7	01	1	-
5	15.7	15.7	17.8	100	1020.2	8	8	2	01	1	4	28	1	-
6	17.2	15.4	17.5	90	1021.1	7	4	4	01	1	7	03	1	-
7	18.0	15.8	18.0	87	1023.8	3	2	4	05	3	7	03	1	-
8	18.9	15.7	17.8	81	1023.8	0	0	9	05	3	8	02	0	-
9	20.8	16.7	19.0	77	1019.4	1	1	9	00	0	8	01	9	0.2
10	18.3	16.0	18.2	86	1018.9	0	0	9	05	4	8	02	1	-
11	17.2	15.6	17.7	91	1018.9	5	5	5	04	3	7	01	1	-
12	18.4	12.9	14.9	70	1011.7	1	0	9	27	3	8	01	0	-
13	10.2	8.0	10.7	86	1016.4	6	5	4	04	5	8	01	2	-
14	11.5	7.1	10.1	74	1020.7	1	0	9	35	3	8	02	0	-
15	12.4	8.4	11.0	76	1018.9	0	0	9	18	1	7	02	0	-
16	15.0	12.8	14.8	87	1010.2	4	2	5	18	3	6	10	0	-
17	15.9	15.7	17.9	99	1011.6	0	0	9	21	1	5	28	1	-
18	17.4	16.4	18.7	94	1010.9	7	7	5	24	2	7	03	8	0.1
19	15.6	15.4	17.5	99	1014.3	8	8	3	36	2	5	10	2	-
20	13.7	13.1	15.1	95	1019.2	6	0	9	34	2	6	10	1	-
21	12.7	10.4	12.6	86	1021.2	5	5	6	19	1	8	01	1	-
22	14.1	12.2	14.2	89	1017.4	0	0	5	11	1	8	02	0	-
23	13.7	11.1	13.2	84	1013.2	0	0	5	13	2	8	02	0	-
24	15.5	13.4	15.4	87	1013.2	1	0	5	18	1	7	02	0	-
25	16.1	14.8	16.8	93	1012.2	7	2	5	07	3	6	10	1	-
26	18.0	16.2	18.4	89	1013.7	7	7	5	05	2	7	03	1	-
27	14.8	14.0	16.0	94	1021.7	8	5	4	34	4	6	25	2	0.3
28	13.2	9.4	11.8	78	1026.7	0	0	5	11	2	8	02	0	-
29	13.6	10.9	13.0	83	1021.0	1	0	9	11	2	7	03	0	-
30	14.6	12.3	14.3	86	1013.9	4	0	9	12	1	6	10	1	-
31	15.7	15.7	17.8	100	1015.0	0	0	9	00	0	6	28	4	-

Godz. 13

1	20.4	15.2	17.3	72	1016.5	7	7	5	36	5	7	80	1	0.1
2	20.1	14.2	16.2	69	1016.4	7	7	5	28	5	8	03	2	-
3	19.9	13.4	15.4	66	1020.3	4	3	5	31	3	8	01	1	-
4	21.1	14.5	16.5	66	1020.3	4	4	6	35	3	8	01	1	-
5	23.8	16.9	18.2	61	1018.7	7	4	5	02	4	8	03	2	-
6	24.8	17.7	20.2	64	1020.7	6	4	5	03	3	8	03	2	-
7	23.8	15.0	17.0	58	1023.5	5	4	6	05	7	8	03	1	-
8	25.9	15.5	17.6	53	1022.5	2	2	6	05	4	8	03	0	-
9	26.6	15.5	17.6	51	1017.8	3	3	6	36	3	8	03	0	-
10	25.4	14.9	16.9	52	1018.9	3	1	6	02	3	8	02	0	-
11	23.5	11.8	13.8	47	1017.8	1	1	6	04	4	8	03	1	-
12	26.0	15.2	17.3	52	1007.6	5	4	6	27	7	8	03	1	-
13	14.8	6.1	9.4	56	1018.0	7	7	5	02	4	8	03	2	-
14	16.9	7.0	10.0	52	1020.2	4	4	6	32	3	8	02	0	-
15	21.1	8.6	11.2	45	1015.7	3	1	6	21	4	8	02	0	-
16	17.9	16.9	19.2	93	1010.2	8	4	5	22	2	6	21	1	0.0
17	24.9	15.5	17.6	57	1009.8	3	2	6	24	5	6	05	0	-
18	23.3	15.9	18.1	63	1010.8	4	2	5	19	1	7	01	1	-
19	18.9	15.7	17.8	81	1015.2	7	7	4	36	4	7	03	2	-
20	20.4	10.1	12.4	52	1015.7	6	5	6	01	3	8	03	1	-
21	21.7	9.5	11.9	46	1019.2	5	5	6	00	0	8	02	1	-
22	21.8	10.3	12.5	48	1015.7	0	0	9	13	6	8	01	0	-
23	23.7	13.9	15.9	54	1011.9	1	1	6	15	5	8	02	0	-
24	24.3	17.3	19.7	65	1013.4	6	6	5	07	1	7	03	1	-
25	24.6	17.9	20.5	66	1010.7	8	4	5	07	3	7	03	2	-
26	24.5	19.1	22.1	72	1014.4	4	2	9	30	2	7	01	1	-
27	19.7	10.3	12.5	56	1023.6	4	4	6	03	6	8	02	1	-
28	20.0	9.4	11.8	50	1024.8	1	0	9	11	3	8	01	0	-
29	22.6	12.9	14.9	54	1018.3	1	0	9	12	4	8	02	0	-
30	23.8	14.4	16.7	64	1011.9	4	4	5	14	4	7	03	1	-
31	24.4	16.2	18.4	60	1015.2	3	3	6	02	1	7	01	1	-

Godz. 19

1	19.0	16.4	18.6	85	1016.9	7	3	5	27	2	7	01	9	0.6
2	16.4	12.2	14.2	76	1015.0	3	2	6	29	3	8	01	1	-
3	18.0	13.6	15.6	76	1019.8	3	2	6	00	0	8	01	1	-
4	16.3	15.8	17.9	97	1020.2	7	7	5	30	1	7	29	8	0.5
5	17.2	15.6	17.7	91	1020.2	8	8	5	35	5	7	17	8	0.3
6	17.4	17.1	19.5	98	1021.8	5	4	5	36	1	7	29	8	5.0
7	21.9	16.8	19.1	73	1022.8	3	1	6	04	3	8	01	1	-
8	22.5	16.4	18.6	68	1020.6	3	0	9	00	0	7	01	1	-
9	23.2	18.4	21.2	74	1016.9	1	1	6	34	2	8	02	0	-
10	20.8	17.4	19.8	89	1018.6	3	2	6	34	1	8	03	9	-
11	20.9	15.5	17.6	71	1014.1	1	0	9	00	0	8	01	0	-
12	16.1	16.1	18.3	100	1008.4	7	7	5	32	2	7	01	9	3.8
13	12.4	6.7	9.8	68	1019.2	1	1	6	36	2	8	01	1	-
14	14.0	10.5	12.7	80	1018.8	0	0	9	27	1	8	01	1	-
15	18.9	10.9	13.0	60	1013.5	2	1	7	00	0	8	02	0	-
16	18.2	17.7	20.3	97	1010.1	6	6	4	21	2	6	29	8	1.9
17	20.8	18.3	21.0	86	1008.3	0	0	9	20	2	6	10	0	-
18	15.3	15.8	17.0	98	1011.5	8	8	4	29	1	4	95	9	61.2
19	16.4	14.9	16.8	91	1016.6	7	7	8	34	2	7	02	2	-
20	17.5	13.9	15.9	79	1020.1	1	1	5	01	1	8	01	1	-
21	17.7	13.1	15.1	75	1018.1	1	1	5	13	1	8	02	1	-
22	17.0	12.4	14.4	74	1014.1	0	0	9	12	3	8	02	0	-
23	19.1	15.0	17.0	78	1012.1	2	1	7	13	2	7	03	0	-
24	19.2	17.7	20.2	91	1013.7	2	1	6	35	4	6	10	1	-
25	17.6	16.0	18.2	91	1010.9	8	8	5	03	2	7	02	9	3.0
26	21.9	20.0	23.4	89	1015.9	7	7	9	30	3	6	10	1	-
27	14.0	10.1	12.4	78	1025.0	1	1	6	34	3	8	02	1	-
28	15.9	9.8	12.1	67	1023.3	1	0	9	04	2	8	03	0	-
29	18.1	14.4	16.4	79	1016.3	1	0	9	10	2	8	02	0	-
30	18.8	17.1	19.9	90	1012.3	7	7	5	32	3	7	25	9	0.8
31	18.7	14.2	16.2	76	1016.4	1	1	6	04	1	7	01	0	-

Godz. 01

DNI	TEMPERATURA POWIETRZA	TEMPERATURA PUNKTU ROSY	PRĘŻNOŚĆ PARY WODNEJ	WILGOTNOŚĆ WZGLĘDNA	CIŚNIENIE ATMOSFERYCZNE	ZACHMURZENIE			WIATR		WIDZIALNOŚĆ	POGODA		OPAD
	T	T_d	e	U	P_o	N	N_h	h	dd	v	V	ww	W	R
1	13.6	13.1	15.0	97	1020.2	0	0	9	30	1	7	02	0	–
2	14.5	14.0	15.9	97	1020.7	4	4	9	00	0	6	10	9	0.6
3	16.2	14.6	16.6	90	1023.8	8	7	6	30	2	8	02	2	–
4	16.7	15.1	17.1	91	1023.5	7	7	6	35	1	8	03	1	–
5	14.2	13.8	15.8	98	1022.6	0	0	9	31	1	7	02	1	–
6	16.2	16.2	18.4	100	1022.5	1	1	9	32	1	7	01	9	2.1
7	16.9	16.3	18.5	96	1024.8	1	0	9	00	0	7	02	0	–
8	19.3	17.0	19.4	87	1024.5	8	6	4	01	2	7	95	1	3.4
9	16.1	14.7	16.7	91	1021.4	0	0	9	00	0	7	02	0	–
10	16.4	16.1	18.2	98	1018.9	0	0	9	00	0	6	10	0	–
11	15.1	14.6	16.6	97	1019.6	0	0	9	00	0	7	02	0	–
12	13.2	12.8	14.8	98	1016.4	0	0	9	27	1	7	02	0	–
13	16.8	14.6	16.6	87	1014.2	4	3	9	05	2	7	03	1	–
14	7.6	7.6	10.4	100	1020.7	0	0	9	00	0	7	02	0	–
15	10.2	8.1	10.8	87	1016.9	0	0	9	13	2	7	02	0	–
16	19.0	16.4	18.6	85	1008.9	8	8	9	27	3	7	21	1	0.0
17	14.9	12.2	14.2	84	1010.8	0	0	9	15	1	6	10	0	–
18	16.8	16.5	18.7	98	1009.7	7	6	6	21	1	7	25	9	3.2
19	15.0	15.0	17.0	100	1015.6	8	8	7	00	0	5	10	6	6.3
20	11.3	10.7	12.9	96	1022.1	0	0	9	29	1	6	10	0	–
21	16.8	14.2	16.2	85	1019.0	8	2	7	15	1	7	01	2	–
22	15.5	13.6	15.6	89	1014.1	1	1	9	13	5	6	10	0	–
23	13.2	12.4	14.4	94	1010.5	0	0	9	16	1	7	02	0	–
24	14.8	12.3	14.3	85	1015.3	8	8	4	31	4	8	02	2	–
25	15.5	13.6	15.6	89	1014.9	8	8	5	30	2	8	02	2	–
26	15.3	13.8	15.8	91	1015.4	6	3	6	33	2	7	01	8	1.0
27	15.7	11.2	13.3	75	1024.8	7	7	9	36	2	8	01	6	0.0
28	9.4	8.8	11.3	96	1027.0	0	0	9	36	1	8	02	0	–
29	11.7	9.4	11.8	85	1020.5	0	0	9	00	0	7	02	0	–
30	15.8	14.7	16.7	94	1013.1	1	1	9	08	1	6	10	1	–
31	16.2	16.2	18.4	100	1013.4	7	7	9	00	0	5	13	9	–

Godz. 07

DNI	TEMPERATURA POWIETRZA	TEMPERATURA PUNKTU ROSY	PRĘŻNOŚĆ PARY WODNEJ	WILGOTNOŚĆ WZGLĘDNA	CIŚNIENIE ATMOSFERYCZNE	ZACHMURZENIE			WIATR		WIDZIALNOŚĆ	POGODA		OPAD
	T	T_d	e	U	P_o	N	N_h	h	dd	v	V	ww	W	R
1	16.1	15.1	17.1	94	1020.6	1	0	9	28	2	6	10	0	–
2	15.8	15.2	17.3	96	1021.7	7	2	4	28	2	5	10	1	–
3	17.5	15.5	17.6	88	1023.3	7	3	7	30	3	7	01	6	0.0
4	16.1	15.1	17.1	94	1024.1	4	2	4	33	1	7	01	1	–
5	16.3	15.7	17.8	96	1022.6	1	0	9	00	0	8	02	0	–
6	16.2	16.0	18.2	99	1023.5	1	1	9	30	2	6	10	4	–
7	18.4	17.2	19.6	93	1025.8	0	0	9	00	0	7	02	0	–
8	18.4	17.5	20.0	94	1024.2	1	1	9	00	0	7	03	9	0.2
9	17.6	16.5	18.8	93	1020.6	1	1	9	00	0	6	10	0	–
10	17.6	17.6	20.1	100	1019.7	0	0	9	00	0	6	10	4	–
11	16.8	15.8	18.0	94	1019.3	0	0	9	00	0	6	10	0	–
12	15.5	14.6	16.6	94	1014.2	0	0	9	31	1	6	10	0	–
13	13.2	11.4	13.5	89	1014.9	6	6	4	08	4	7	03	1	–
14	10.3	8.8	11.3	91	1021.3	0	0	9	00	0	5	10	0	–
15	11.4	9.5	11.9	89	1015.5	1	0	9	12	2	6	10	0	–
16	18.8	16.4	18.6	86	1009.7	4	2	9	27	4	6	10	6	0.0
17	18.6	15.0	17.0	79	1009.7	2	2	9	22	5	7	03	0	–
18	16.6	16.1	18.3	97	1010.2	6	1	6	13	1	7	01	8	0.3
19	14.3	12.6	14.6	90	1018.3	3	1	9	29	5	7	01	1	–
20	12.9	11.5	13.6	92	1022.2	4	0	9	00	0	7	03	0	–
21	17.2	16.1	18.3	93	1019.0	8	6	6	00	0	6	10	2	–
22	15.0	13.1	15.1	89	1013.0	0	0	9	12	2	5	10	0	–
23	14.6	13.8	15.8	94	1009.3	1	1	7	13	2	7	01	0	–
24	14.6	12.9	14.9	90	1016.5	8	8	4	33	2	7	03	2	–
25	15.1	14.3	16.3	94	1018.1	8	8	4	32	2	7	02	2	–
26	15.2	13.9	15.9	92	1017.8	8	7	4	34	3	7	02	2	–
27	13.1	11.1	13.2	87	1027.0	1	1	9	33	3	7	02	1	–
28	10.9	10.0	12.3	95	1026.4	0	0	9	00	0	7	01	0	–
29	11.2	10.6	12.8	96	1019.2	0	0	9	00	0	7	02	0	–
30	15.6	15.1	17.1	97	1012.3	7	2	7	00	0	5	10	1	–
31	15.4	15.4	17.5	100	1014.9	7	7	9	00	0	5	10	2	–

Godz. 13

1	24.3	14.1	16.1	53	1019.7	4	1	7	31	3	8	01	1	–
2	17.3	12.5	14.5	73	1023.4	7	1	5	30	3	8	21	2	0.2
3	22.0	15.8	17.9	68	1022.6	7	7	5	33	5	8	03	2	–
4	23.5	15.3	17.4	60	1023.5	3	3	6	01	3	8	01	1	–
5	25.4	15.9	18.1	56	1020.8	3	2	7	02	4	8	01	0	–
6	25.7	17.0	19.4	58	1023.7	3	2	6	12	2	8	03	0	–
7	27.1	17.6	20.1	56	1024.6	5	4	7	07	3	8	01	1	–
8	27.7	17.3	19.7	53	1022.7	3	3	7	09	4	8	01	1	–
9	28.2	16.9	19.2	51	1019.1	5	5	7	32	1	8	03	1	–
10	29.0	17.2	19.6	49	1019.0	5	3	6	33	2	8	17	1	–
11	27.5	15.2	17.2	47	1017.7	1	1	7	02	2	8	03	0	–
12	28.2	15.4	17.5	46	1010.7	1	1	7	27	1	8	03	0	–
13	17.5	8.6	11.2	56	1018.7	4	4	6	05	4	8	02	1	–
14	18.9	11.3	13.4	62	1019.8	0	0	5	14	3	8	01	0	–
15	26.0	12.3	14.3	42	1011.9	1	1	7	21	3	7	02	0	–
16	24.0	15.7	17.8	59	1010.0	4	3	6	30	6	6	05	1	–
17	25.6	15.1	17.2	53	1007.7	3	1	7	22	8	8	01	0	–
18	19.4	18.2	20.9	92	1010.8	8	1	5	00	0	7	21	2	0.6
19	19.6	13.4	15.4	67	1019.6	5	5	6	32	5	8	03	1	–
20	22.7	11.1	13.2	48	1020.7	3	1	7	27	1	7	02	0	–
21	23.3	17.1	19.5	68	1017.2	3	3	6	13	1	7	03	1	–
22	23.2	13.9	15.8	48	1010.8	0	0	9	16	5	8	01	0	–
23	23.9	16.6	18.9	64	1009.8	5	5	6	27	3	7	02	1	–
24	18.0	12.7	14.7	71	1016.2	8	6	5	01	2	8	01	6	0.0
25	19.8	16.3	18.5	80	1011.6	8	8	5	03	1	7	02	2	–
26	17.4	15.2	17.3	87	1020.1	8	7	4	35	5	7	02	6	0.0
27	21.0	8.8	11.3	46	1026.8	2	2	7	36	4	9	01	0	–
28	22.3	9.8	12.1	45	1023.9	1	1	7	04	2	8	02	0	–
29	24.4	9.9	12.2	40	1018.2	0	0	9	10	4	8	02	0	–
30	17.6	17.4	20.9	99	1012.4	7	7	8	00	0	5	63	8	4.7
31	23.2	16.4	18.6	65	1014.8	5	2	6	09	2	7	02	2	–

Godz. 19

1	17.0	14.8	16.8	87	1020.6	7	7	7	05	5	7	95	1	4.0
2	17.6	13.5	15.5	77	1022.8	7	7	7	30	1	8	03	6	0.0
3	20.5	17.0	19.4	80	1022.3	6	6	8	33	1	8	02	8	0.0
4	21.9	15.1	17.1	65	1022.2	5	2	7	01	1	9	02	1	–
5	18.6	16.8	19.1	89	1021.5	7	5	7	20	3	8	17	8	0.5
6	24.6	17.9	20.5	66	1023.2	2	1	7	00	0	8	03	8	0.0
7	24.9	16.1	18.3	58	1023.7	1	1	9	05	2	8	01	1	–
8	24.0	16.1	18.1	68	1020.4	0	0	9	09	3	8	01	0	–
9	24.6	19.7	23.0	74	1017.2	2	1	9	00	0	8	01	9	0.2
10	25.2	19.9	23.2	73	1017.8	2	1	7	02	1	8	03	9	0.0
11	25.4	13.8	15.8	48	1015.7	0	0	9	04	1	8	02	0	–
12	22.8	15.5	17.6	63	1009.9	6	5	8	07	1	8	01	1	–
13	16.0	7.8	10.6	58	1019.1	1	1	9	07	3	8	01	0	–
14	18.0	8.4	11.0	53	1017.4	0	0	9	11	1	7	02	0	–
15	21.2	15.8	18.0	71	1008.8	3	1	9	16	1	8	03	0	–
16	20.7	17.2	19.6	80	1010.1	1	1	9	21	2	6	10	1	–
17	17.6	16.8	19.2	95	1009.9	8	6	6	20	1	6	95	1	2.9
18	17.6	16.7	19.0	94	1012.4	7	6	9	00	0	7	03	9	2.3
19	17.4	13.8	15.8	80	1020.3	1	1	7	32	2	8	02	8	0.0
20	19.8	14.3	16.3	70	1019.2	6	1	8	14	1	7	02	1	–
21	20.1	17.4	19.8	84	1014.5	0	0	9	12	3	7	02	0	–
22	20.1	13.4	15.4	65	1009.0	1	1	9	14	3	8	03	0	–
23	18.1	16.3	18.5	89	1012.3	7	7	9	30	5	5	10	2	–
24	18.4	14.2	16.2	77	1015.1	8	8	6	00	0	8	03	2	–
25	19.8	16.1	18.3	79	1012.9	7	3	7	03	1	7	01	2	–
26	17.7	14.0	16.0	78	1022.1	8	7	7	36	3	8	02	2	–
27	18.3	10.6	12.8	61	1026.3	2	1	5	35	1	8	01	0	–
28	18.8	10.3	12.5	57	1021.2	0	0	9	10	2	8	02	0	–
29	20.9	15.2	17.2	70	1013.6	1	1	9	12	1	7	03	0	–
30	19.2	17.7	20.2	91	1012.9	6	2	6	99	1	7	03	6	1.0
31	18.9	16.9	19.3	86	1016.1	7	1	5	33	1	7	17	1	–

Godz. 01

DNI	TEMPERATURA POWIETRZA	TEMPERATURA PUNKTU ROSY	PRĘŻNOŚĆ PARY WODNEJ	WILGOTNOŚĆ WZGLĘDNA	CIŚNIENIE ATMOSFERYCZNE	ZACHMURZENIE			WIATR		WIDZIALNOŚĆ	POGODA		OPAD
	T	T_d	e	U	P_o	N	N_h	h	dd	v	V	ww	W	R
1	11.7	11.3	13.4	98	1021.4	3	3	9	07	1	5	12	0	-
2	13.8	12.3	14.3	93	1021.5	5	3	5	00	0	6	10	2	-
3	14.9	14.1	16.1	94	1024.0	7	7	6	00	0	7	02	2	-
4	14.2	13.8	15.8	98	1023.9	5	2	6	00	0	9	01	2	-
5	11.2	11.0	13.1	99	1024.1	2	2	6	00	0	4	10	1	-
6	12.9	12.9	14.9	100	1023.1	0	0	5	13	1	2	46	9	4.8
7	13.3	12.8	14.7	96	1025.2	0	0	9	13	1	6	10	0	-
8	13.5	12.9	14.9	95	1025.2	0	0	9	00	0	9	02	0	-
9	12.7	12.3	14.3	98	1021.8	0	0	9	00	0	5	11	0	-
10	13.9	13.3	15.3	95	1019.7	0	0	9	00	0	5	10	1	-
11	12.5	11.9	14.0	96	1020.5	0	0	9	09	1	5	10	0	-
12	11.7	10.9	13.0	94	1017.4	0	0	9	12	2	3	46	0	-
13	16.7	13.2	15.2	80	1013.3	8	8	6	10	1	7	03	8	0.5
14	4.6	3.9	8.1	95	1021.0	0	0	9	00	0	5	10	0	-
15	5.5	4.8	8.6	95	1017.5	0	0	9	10	1	7	02	0	-
16	17.9	15.4	17.5	85	1009.5	8	8	6	12	2	6	10	2	-
17	11.8	11.0	13.1	94	1011.6	2	0	9	03	1	7	01	1	-
18	13.3	12.9	14.9	98	1010.2	3	1	5	11	2	5	10	1	-
19	14.8	12.8	14.8	88	1016.3	6	4	5	27	2	6	10	8	0.6
20	6.8	6.8	9.9	100	1023.4	0	0	9	00	0	2	44	0	-
21	15.9	15.0	17.0	94	1019.3	8	7	6	00	0	7	01	2	-
22	12.1	11.4	13.5	95	1013.5	0	0	9	00	0	7	12	0	-
23	15.2	10.4	12.6	72	1009.9	2	0	9	06	2	7	01	0	-
24	12.9	12.7	14.7	99	1015.7	8	8	3	29	2	5	51	5	1.3
25	12.5	11.9	14.0	96	1016.1	8	8	4	31	1	6	10	8	5.2
26	13.1	12.5	14.5	96	1016.7	8	7	3	28	2	5	63	6	7.0
27	12.7	12.3	14.3	98	1025.2	4	4	5	00	0	5	28	1	-
28	7.2	6.8	9.9	97	1028.5	0	0	9	00	0	5	10	0	-
29	7.0	6.6	9.7	97	1021.2	0	0	9	00	0	8	02	0	-
30	14.7	13.5	15.5	93	1013.0	4	2	6	00	0	6	10	1	-
31	13.6	13.2	15.2	98	1013.3	5	5	9	00	0	5	10	2	-

Godz. 07

DNI	TEMPERATURA POWIETRZA	TEMPERATURA PUNKTU ROSY	PRĘŻNOŚĆ PARY WODNEJ	WILGOTNOŚĆ WZGLĘDNA	CIŚNIENIE ATMOSFERYCZNE	ZACHMURZENIE			WIATR		WIDZIALNOŚĆ	POGODA		OPAD
	T	T_d	e	U	P_o	N	N_h	h	dd	v	V	ww	W	R
1	12.5	12.1	14.1	98	1021.4	5	0	5	00	0	7	28	1	-
2	15.0	14.4	16.4	96	1022.0	7	4	5	32	2	5	10	9	4.1
3	15.9	14.4	16.4	91	1024.3	7	5	5	33	2	6	10	2	-
4	15.0	14.0	16.0	93	1023.5	7	4	6	33	1	6	10	4	-
5	13.7	13.3	15.3	99	1022.9	3	1	6	00	0	5	10	1	-
6	12.6	11.2	13.3	92	1023.9	2	2	5	14	1	4	28	4	-
7	14.7	14.2	16.2	97	1026.0	1	1	5	00	0	7	03	0	-
8	14.9	14.1	16.1	94	1024.4	0	0	9	00	0	9	02	4	-
9	13.7	13.1	15.1	95	1020.8	0	0	9	00	0	6	10	0	-
10	14.7	14.3	16.3	98	1020.0	0	0	9	00	0	8	02	0	-
11	14.1	13.3	15.3	94	1019.8	0	0	9	00	0	8	02	0	-
12	11.8	11.4	13.5	97	1015.4	0	0	9	12	2	4	02	4	-
13	13.7	10.5	12.7	81	1015.6	2	2	6	02	2	7	02	1	-
14	6.6	6.4	9.6	98	1021.0	0	0	9	00	0	7	02	0	-
15	8.3	7.7	10.5	96	1015.9	1	0	5	00	0	7	01	0	-
16	18.7	14.7	16.7	78	1010.2	7	2	6	32	3	6	10	2	-
17	18.4	13.3	15.3	73	1010.1	3	1	5	19	4	8	03	0	-
18	14.7	14.2	16.2	97	1010.1	7	2	6	00	0	8	01	4	-
19	12.8	10.1	12.4	84	1019.2	6	6	5	30	3	6	10	2	-
20	7.0	7.0	10.0	100	1023.2	5	0	9	00	0	5	28	4	-
21	16.3	13.6	15.6	84	1019.1	8	2	6	00	0	6	10	2	-
22	13.9	13.1	15.1	94	1012.0	0	0	9	00	0	8	02	0	-
23	13.2	11.4	13.5	89	1009.3	5	5	9	00	0	7	03	1	-
24	12.7	11.9	13.9	94	1016.3	8	8	4	24	1	6	10	6	1.2
25	12.9	12.7	14.7	99	1014.2	8	7	2	31	2	5	61	5	0.7
26	12.8	12.2	14.3	96	1018.8	8	8	3	28	2	5	10	6	5.4
27	11.3	11.1	13.2	99	1027.1	7	7	5	31	1	6	10	1	-
28	7.3	6.8	9.9	97	1027.3	0	0	9	00	0	6	10	0	-
29	9.2	8.1	10.8	93	1018.4	0	0	9	00	0	9	02	4	-
30	14.5	14.0	15.9	97	1012.2	3	3	9	00	0	6	10	1	-
31	13.8	13.6	15.6	99	1014.6	7	7	9	00	0	5	10	2	-

Godz. 13

1	22.9	13.9	15.9	57	1019.5	5	2	5	00	0	7	01	2	-
2	17.3	11.4	13.5	68	1023.1	8	7	5	30	3	9	01	8	0.0
3	23.5	15.2	17.3	68	1022.2	5	5	6	27	7	7	01	2	-
4	21.2	13.2	15.2	61	1023.8	6	5	6	00	0	7	01	2	-
5	22.5	14.5	16.5	60	1021.0	5	5	6	03	3	8	01	1	-
6	24.3	15.6	17.7	59	1023.1	5	4	6	36	3	9	01	1	-
7	25.0	15.1	17.1	55	1024.4	4	4	6	06	5	8	01	1	-
8	25.8	15.2	17.3	52	1022.4	5	5	6	06	6	8	02	1	-
9	26.5	15.3	17.4	51	1018.2	3	3	6	08	6	8	02	0	-
10	27.7	15.6	18.0	49	1018.0	3	3	6	05	5	9	03	0	-
11	27.3	13.5	15.5	42	1017.0	3	3	7	09	3	8	02	0	-
12	27.1	11.9	13.9	39	1010.9	3	3	6	03	1	8	03	0	-
13	15.7	9.9	12.2	68	1017.7	7	7	5	08	2	T	02	1	-
14	19.1	8.2	10.9	50	1018.1	0	0	5	04	2	9	02	0	-
15	24.3	11.2	13.3	44	1011.8	5	1	7	28	4	8	02	1	-
16	22.3	13.5	15.5	58	1010.2	7	7	5	26	5	6	05	2	-
17	22.0	13.9	15.9	60	1008.5	6	2	5	20	7	9	02	1	-
18	16.1	13.0	15.0	81	1011.3	7	6	5	34	5	8	80	2	0.1
19	17.0	10.6	12.8	67	1020.3	6	4	5	29	4	7	25	2	0.0
20	22.4	8.9	11.4	42	1019.5	6	2	6	04	1	9	01	2	-
21	23.4	15.4	17.5	60	1016.1	6	6	6	02	1	7	03	2	-
22	26.3	13.9	15.9	46	1008.9	0	0	5	11	4	8	02	0	-
23	18.2	13.9	15.9	77	1010.6	7	7	6	30	1	6	10	2	-
24	14.9	12.6	14.6	86	1016.7	8	7	4	17	1	6	61	6	0.4
25	13.0	12.5	14.4	96	1013.8	8	7	3	27	3	5	61	9	7.9
26	14.8	13.3	15.3	91	1021.6	8	7	3	32	3	5	60	2	0.0
27	18.5	9.4	11.8	55	1027.2	5	5	6	34	3	8	03	2	-
28	20.7	9.3	11.7	48	1023.3	1	1	6	03	4	9	02	0	-
29	22.1	12.9	14.9	56	1015.1	0	0	5	08	5	9	02	0	-
30	21.4	14.5	16.5	64	1011.4	7	7	6	33	1	7	02	1	-
31	21.2	16.6	18.9	76	1014.1	7	7	5	02	4	6	95	2	0.5

Godz. 19

1	19.5	12.4	14.4	63	1019.0	5	1	5	15	1	7	01	1	-
2	17.8	15.5	17.6	86	1023.0	7	1	6	00	0	9	02	2	-
3	21.3	15.9	18.1	71	1022.0	6	5	6	31	1	8	01	2	-
4	19.1	15.8	18.0	81	1022.8	5	2	6	00	0	8	03	1	-
5	18.5	14.5	16.5	79	1021.9	7	7	5	12	3	7	95	1	0.0
6	22.5	16.5	18.8	69	1022.9	2	1	6	04	1	9	01	8	0.0
7	23.5	14.4	16.4	57	1023.0	2	2	6	06	2	9	01	0	-
8	24.0	14.9	16.9	57	1020.5	1	1	9	09	1	8	01	1	-
9	23.5	18.0	20.6	72	1017.1	6	1	5	00	0	8	01	1	-
10	24.4	15.0	17.0	56	1017.5	3	1	5	08	3	9	03	0	-
11	22.7	14.1	16.1	59	1019.5	0	0	5	07	3	8	01	0	-
12	22.2	15.0	17.0	63	1009.3	6	6	6	17	1	9	03	1	-
13	14.5	8.8	9.9	60	1018.2	0	0	9	09	3	9	01	1	-
14	17.2	8.2	10.9	55	1016.3	0	0	9	04	4	9	02	0	-
15	20.5	14.1	16.1	67	1008.9	7	3	6	14	1	8	01	1	-
16	18.9	12.8	14.8	68	1010.1	5	2	5	00	0	7	02	2	-
17	17.3	15.8	18.0	92	1008.6	7	3	5	24	1	9	29	8	2.8
18	16.8	15.2	17.2	91	1012.5	7	7	5	28	1	6	10	9	0.3
19	15.4	11.1	13.2	76	1021.1	0	0	9	00	0	8	01	1	-
20	19.2	15.4	17.5	78	1014.0	7	5	6	00	0	7	02	2	-
21	21.3	15.9	18.1	71	1013.6	0	0	5	04	3	4	10	1	-
22	19.9	13.2	15.2	65	1008.3	0	0	9	12	2	8	02	0	-
23	15.2	14.1	16.1	93	1013.1	8	8	4	29	3	6	80	2	0.0
24	13.7	12.9	14.9	94	1015.9	8	4	3	30	2	5	61	6	1.1
25	12.1	11.5	13.6	96	1014.7	8	7	3	24	1	4	63	6	11.0
26	15.4	13.5	15.5	89	1022.6	8	8	6	33	1	7	02	6	0.0
27	14.6	10.1	12.4	75	1026.7	2	1	4	00	0	9	01	1	-
28	14.7	11.4	13.5	71	1020.8	0	0	9	11	1	9	02	0	-
29	19.0	13.5	15.5	70	1019.1	4	1	5	00	0	7	02	0	-
30	17.5	14.3	16.5	93	1011.6	5	3	6	05	1	6	10	2	-
31	16.2	15.1	17.1	94	1016.6	7	6	5	12	1	8	12	9	5.6

Godz. 01

DNI	TEMPERATURA POWIETRZA T	TEMPERATURA PUNKTU ROSY T_d	PRĘŻNOŚĆ PARY WODNEJ e	WILGOTNOŚĆ WZGLĘDNA U	CIŚNIENIE ATMOSFERYCZNE P_o	ZACHMURZENIE N	N_h	h	WIATR dd	v	WIDZIALNOŚĆ V	POGODA ww	W	OPAD R
1	-15.2	13.9	15.9	92	1019.4	0	0	9	35	2	6	10	0	-
2	14.5	13.3	15.3	93	1019.9	0	0	9	33	2	6	10	1	-
3	12.6	12.0	14.1	96	1023.0	0	0	9	30	3	6	10	8	0.0
4	15.3	14.8	16.8	97	1022.3	8	8	5	00	0	6	10	1	-
5	16.0	15.7	17.8	98	1021.5	8	8	5	03	1	7	80	1	0.6
6	15.6	14.7	16.7	94	1021.8	2	0	9	00	0	6	10	8	0.2
7	16.6	16.0	18.2	96	1024.2	0	0	9	01	2	7	02	9	5.1
8	16.4	14.8	16.8	91	1024.3	0	0	9	08	2	7	02	0	-
9	15.8	14.7	16.7	94	1022.2	0	0	9	00	0	7	02	0	-
10	15.6	15.5	17.6	98	1019.9	0	0	9	00	0	7	02	1	-
11	15.0	14.2	16.2	94	1020.4	0	0	9	00	0	6	10	0	-
12	10.6	10.0	12.3	96	1017.9	0	0	9	00	0	6	10	0	-
13	13.1	12.7	14.7	98	1013.3	0	0	9	02	4	7	02	1	-
14	14.8	4.6	8.5	98	1022.3	0	0	9	07	1	6	10	0	-
15	7.0	6.6	9.7	97	1020.7	0	0	9	00	0	7	02	0	-
16	11.1	10.4	12.6	95	1013.3	0	0	9	09	2	7	02	0	-
17	12.9	12.7	14.7	99	1013.2	0	0	9	09	1	5	10	1	-
18	16.2	15.2	17.3	94	1011.0	6	6	9	00	0	7	01	8	0.0
19	14.7	14.2	16.2	97	1014.6	5	5	5	36	2	6	10	8	0.1
20	12.5	11.1	13.2	91	1020.7	1	1	5	36	2	7	01	1	-
21	9.4	9.0	11.5	97	1022.4	0	0	9	07	2	7	02	0	-
22	9.9	8.6	11.2	92	1018.8	0	0	9	08	1	7	02	0	-
23	12.4	10.4	12.6	88	1013.8	0	0	9	08	2	7	02	0	-
24	11.8	11.2	13.3	96	1014.0	3	3	5	06	1	6	10	1	-
25	16.5	15.8	17.9	95	1013.6	3	0	9	06	4	5	10	1	-
26	15.8	13.7	15.7	87	1013.3	0	0	9	02	2	6	10	8	0.6
27	16.6	14.8	16.8	90	1021.0	8	8	5	03	4	7	02	9	-
28	9.7	8.0	10.7	89	1028.0	0	0	9	04	1	7	02	0	-
29	9.8	7.8	10.6	88	1022.8	0	0	9	06	1	7	02	0	-
30	13.8	13.0	15.0	94	1015.2	0	0	9	09	1	7	02	0	-
31	13.5	13.5	15.5	100	1014.9	9	9	.	00	0	1	45	4	-

Godz. 07

DNI	TEMPERATURA POWIETRZA T	TEMPERATURA PUNKTU ROSY T_d	PRĘŻNOŚĆ PARY WODNEJ e	WILGOTNOŚĆ WZGLĘDNA U	CIŚNIENIE ATMOSFERYCZNE P_o	ZACHMURZENIE N	N_h	h	WIATR dd	v	WIDZIALNOŚĆ V	POGODA ww	W	OPAD R
1	17.0	15.4	17.5	91	1019.6	3	0	9	30	1	7	03	0	-
2	15.3	14.2	16.2	93	1020.9	6	3	6	28	1	6	10	1	-
3	13.8	13.4	15.4	95	1022.8	8	8	4	30	2	5	25	1	1.6
4	15.5	13.6	15.6	89	1022.3	3	1	5	02	4	6	10	1	-
5	16.7	15.9	18.1	95	1021.4	5	5	5	06	1	7	03	8	1.0
6	18.0	15.7	17.8	86	1022.4	7	7	9	33	2	7	02	1	-
7	19.0	15.6	17.7	80	1024.7	1	0	5	04	5	8	03	0	-
8	21.0	17.5	20.0	80	1023.9	0	0	5	09	2	8	02	0	-
9	20.9	16.9	19.3	78	1020.5	1	1	9	08	1	7	02	1	-
10	21.1	18.4	21.2	85	1019.4	2	2	5	00	0	8	01	0	-
11	18.6	16.3	18.5	86	1019.5	0	0	9	00	0	7	02	0	-
12	15.7	14.0	16.0	90	1014.3	0	0	9	00	0	6	10	0	-
13	10.8	8.2	10.9	83	1017.5	5	5	5	07	5	8	03	1	-
14	12.3	9.8	12.1	84	1021.7	0	0	5	08	1	8	02	0	-
15	12.5	8.6	11.2	78	1019.0	0	0	5	07	1	8	02	0	-
16	14.4	12.5	14.5	89	1011.3	8	8	6	00	0	6	10	1	-
17	14.0	14.0	16.0	100	1013.0	6	0	9	00	0	2	42	4	-
18	17.0	15.8	17.9	93	1012.2	7	7	5	00	0	6	10	1	-
19	15.9	15.2	17.2	95	1015.9	8	8	5	35	3	6	10	2	-
20	14.1	12.4	14.4	90	1021.4	1	0	9	01	3	7	01	1	-
21	12.5	11.0	13.1	90	1022.0	1	1	5	00	0	8	03	0	-
22	15.6	11.0	13.1	74	1016.5	0	0	5	12	4	8	02	0	-
23	13.1	11.3	13.4	89	1013.3	0	0	9	00	0	6	10	0	-
24	14.2	13.4	15.5	95	1014.5	7	7	5	36	4	6	10	1	-
25	16.3	15.2	17.3	94	1012.5	7	5	6	03	1	6	10	1	-
26	17.3	16.4	18.6	94	1014.6	7	6	9	36	2	6	10	9	1.3
27	14.7	12.7	14.7	89	1023.5	7	7	4	05	3	7	01	2	-
28	11.9	9.9	12.2	89	1027.3	0	0	5	06	1	8	02	0	-
29	13.9	9.8	12.1	76	1020.6	0	0	9	08	5	8	02	0	-
30	16.3	14.7	16.7	91	1013.5	6	5	9	11	1	6	10	1	-
31	14.6	14.4	16.4	99	1016.6	9	9	.	00	0	1	43	4	-

Godz. 13

1	19.2	14.4	16.4	74	1019.3	8	8	5	30	5	7	17	8	2.0
2	16.3	13.4	15.4	73	1020.5	7	7	5	32	4	7	02	9	1.1
3	18.9	15.3	17.4	79	1022.1	7	7	5	29	4	8	03	2	-
4	22.0	16.4	18.6	70	1022.3	5	5	5	35	4	8	01	1	-
5	22.3	17.3	19.7	74	1020.0	5	4	6	03	3	7	29	8	0.4
6	24.4	13.2	15.2	50	1022.1	3	2	6	03	4	8	01	1	-
7	25.2	16.1	18.5	58	1023.7	3	3	6	09	7	8	02	1	-
8	26.3	15.6	17.7	52	1022.9	3	3	6	06	5	8	02	0	-
9	27.2	16.4	18.6	52	1018.8	4	4	6	30	1	8	03	0	-
10	26.6	16.7	19.0	54	1019.6	2	2	6	07	7	8	03	0	-
11	25.1	16.9	19.3	61	1018.1	3	3	6	08	5	8	01	0	-
12	26.8	13.4	15.4	43	1009.6	4	4	7	28	6	8	03	0	-
13	18.6	6.8	9.9	60	1019.3	5	5	5	06	5	8	02	2	-
14	18.3	8.3	8.9	42	1020.8	2	2	6	31	4	8	02	0	-
15	21.9	10.7	12.9	48	1015.3	2	2	6	22	5	8	01	0	-
16	22.8	17.0	19.4	70	1010.3	6	6	5	25	3	6	10	2	-
17	25.6	14.8	16.8	51	1010.0	4	4	8	21	6	8	01	4	-
18	24.3	15.8	18.0	59	1010.5	7	6	5	22	5	8	03	2	-
19	19.3	14.4	16.4	73	1017.1	8	3	5	34	4	8	03	2	-
20	21.8	11.5	13.6	52	1020.2	6	6	6	02	4	8	01	1	-
21	22.9	13.1	15.1	54	1019.3	5	4	6	19	4	8	01	1	-
22	23.1	13.3	15.3	54	1014.3	1	1	5	18	7	8	02	0	-
23	25.1	13.2	15.2	47	1011.6	1	1	6	21	3	8	02	0	-
24	20.5	17.2	19.6	81	1014.9	7	7	5	01	4	6	10	2	-
25	20.9	17.7	20.3	82	1011.3	8	5	6	06	2	7	25	2	0.3
26	22.9	17.7	20.2	73	1016.3	3	3	5	36	2	7	03	1	-
27	21.3	9.4	11.8	47	1024.4	2	3	6	05	6	8	03	1	-
28	20.3	8.5	11.1	47	1024.6	1	1	6	06	6	8	01	0	-
29	23.3	11.3	13.4	46	1017.6	1	0	9	09	5	8	02	0	-
30	23.6	13.1	17.1	58	1012.1	5	4	5	16	3	6	05	2	-
31	24.0	14.7	16.7	56	1016.0	5	5	5	18	1	7	03	4	-

Godz. 19

1	18.0	15.7	17.8	86	1019.1	7	3	5	28	1	7	03	9	2.4
2	16.6	12.4	14.4	77	1021.5	7	7	5	34	4	8	03	1	-
3	17.1	16.0	18.2	93	1021.5	3	2	5	31	2	8	01	8	0.3
4	19.2	15.2	17.3	78	1021.6	6	6	9	35	3	8	01	8	0.6
5	16.7	15.6	17.7	93	1021.2	8	6	9	32	2	7	02	9	4.1
6	18.9	17.8	20.4	93	1022.8	7	4	5	04	1	7	17	8	1.6
7	21.6	16.5	18.8	73	1023.8	2	2	6	09	1	8	03	0	-
8	22.9	14.4	16.4	59	1021.6	1	0	9	07	4	8	02	0	-
9	22.5	19.1	22.1	81	1018.2	5	1	6	00	0	7	01	9	0.0
10	23.4	14.3	16.3	57	1019.3	1	0	9	07	1	8	03	0	-
11	21.6	13.2	15.2	59	1017.3	1	0	9	05	2	8	03	0	-
12	17.5	15.2	17.2	86	1009.7	7	3	6	03	4	7	01	8	1.9
13	12.7	7.0	10.0	69	1020.3	2	1	5	07	1	8	01	1	-
14	15.1	10.4	12.6	73	1019.6	0	0	9	00	0	8	02	0	-
15	18.1	12.1	14.1	68	1013.1	1	0	9	16	3	8	02	0	-
16	20.4	14.4	16.4	68	1011.3	5	0	9	24	1	6	05	2	-
17	20.5	14.5	16.5	69	1009.3	2	2	5	22	2	8	01	0	-
18	17.6	15.1	17.1	85	1012.4	7	5	6	00	0	7	03	8	0.1
19	17.4	12.4	14.4	73	1018.4	7	1	5	33	5	8	02	2	-
20	17.2	11.8	13.8	71	1021.0	1	0	9	00	0	8	01	1	-
21	18.3	11.2	13.3	64	1018.2	2	2	9	15	1	8	02	1	-
22	19.1	12.7	14.7	66	1013.2	0	0	9	12	3	8	02	0	-
23	19.9	13.4	15.4	66	1012.0	3	1	5	15	2	7	03	0	-
24	17.9	16.1	18.3	89	1014.7	7	5	5	02	3	6	10	2	-
25	18.3	16.5	18.8	89	1011.3	7	5	5	07	2	7	01	2	-
26	21.3	17.1	19.5	76	1018.2	7	7	6	36	3	7	17	1	-
27	16.0	9.7	12.0	66	1025.8	2	1	6	02	2	8	01	0	-
28	16.0	9.5	11.9	66	1023.2	0	0	9	07	2	8	02	0	-
29	19.9	14.4	16.4	70	1015.7	0	0	9	12	2	8	02	0	-
30	18.6	16.6	18.9	88	1012.7	7	1	5	12	1	5	10	9	-
31	18.8	15.6	17.7	81	1017.8	5	1	5	00	0	7	01	2	-

Godz. 01

DNI	TEMPERATURA POWIETRZA	TEMPERATURA PUNKTU ROSY	PRĘŻNOŚĆ PARY WODNEJ	WILGOTNOŚĆ WZGLĘDNA	CIŚNIENIE ATMOSFERYCZNE	ZACHMURZENIE			WIATR		WIDZIALNOŚĆ	POGODA		OPAD
	T	T_d	e	U	P_o	N	N_h	h	dd	v	V	ww	W	R
1	9.0	8.6	11.2	97	.	7	6	1	36	7	7	02	4	-
2	10.4	8.4	11.0	87	.	7	8	9	32	9	7	03	1	-
3	7.4	7.4	10.3	100	.	9	9	.	34	18	0	45	4	-
4	9.8	9.8	12.1	100	.	9	9	.	36	12	0	45	4	-
5	9.2	9.2	11.6	100	.	9	9	.	02	6	0	45	2	-
6	10.8	8.9	11.4	88	.	0	0	9	05	13	9	02	9	5.4
7	11.5	11.3	13.4	99	.	7	6	.	07	18	8	41	9	-
8	11.4	9.5	11.9	88	.	0	0	9	09	12	9	02	1	-
9	11.4	9.4	11.8	87	.	0	0	9	11	10	9	02	0	-
10	13.2	10.1	12.4	81	.	0	0	9	11	5	9	02	1	-
11	13.5	7.1	10.1	65	.	0	0	9	09	4	8	02	0	-
12	12.2	6.2	9.5	67	.	0	0	9	09	2	9	02	0	-
13	8.6	8.6	11.2	100	.	9	9	.	36	12	0	45	8	0.4
14	4.4	0.4	6.3	76	.	0	0	9	27	1	7	02	0	-
15	8.3	3.4	7.8	72	.	0	0	9	27	4	8	02	0	-
16	10.2	9.8	12.1	97	.	9	9	.	29	8	0	45	9	9.2
17	9.2	8.2	10.9	94	.	3	1	7	25	19	8	02	0	-
18	8.6	8.6	11.2	100	.	9	9	.	27	17	0	45	9	-
19	6.0	6.0	9.4	100	.	9	9	.	34	20	0	45	4	0.9
20	5.4	5.2	8.8	98	.	0	0	9	36	9	8	02	0	-
21	9.0	9.0	11.5	100	.	7	2	.	22	7	8	41	6	0.2
22	9.3	7.7	10.5	90	.	1	0	9	20	14	8	02	1	-
23	8.4	8.4	11.0	100	.	7	7	1	20	17	7	03	1	-
24	6.8	6.8	9.9	100	.	9	9	.	36	2	0	45	5	0.8
25	7.4	7.4	10.3	100	.	9	9	.	04	5	0	45	8	8.3
26	6.2	6.2	9.5	100	.	9	9	.	36	7	0	61	5	16.1
27	7.0	7.0	10.0	100	.	9	9	.	34	13	0	51	6	7.3
28	5.4	4.7	8.5	95	.	0	0	9	02	17	9	02	0	-
29	6.8	4.4	8.4	85	.	0	0	9	09	17	9	02	0	-
30	9.1	9.1	11.6	100	.	7	6	.	18	12	8	41	8	0.2
31	9.2	9.2	11.6	100	.	4	3	8	00	0	8	20	4	-

Godz. 07

DNI	TEMPERATURA POWIETRZA	TEMPERATURA PUNKTU ROSY	PRĘŻNOŚĆ PARY WODNEJ	WILGOTNOŚĆ WZGLĘDNA	CIŚNIENIE ATMOSFERYCZNE	ZACHMURZENIE			WIATR		WIDZIALNOŚĆ	POGODA		OPAD
	T	T_d	e	U	P_o	N	N_h	h	dd	v	V	ww	W	R
1	9.2	9.2	11.6	100	.	9	9	.	36	10	0	47	1	-
2	8.4	8.4	11.0	100	.	9	9	.	34	7	0	45	9	-
3	8.2	8.2	10.9	100	.	8	7	.	34	16	8	41	4	-
4	7.2	7.2	10.2	100	.	7	7	.	36	12	7	41	4	-
5	9.6	9.6	12.0	100	.	9	9	.	36	7	0	45	4	0.1
6	11.2	8.5	11.1	84	.	0	0	9	04	8	9	28	0	-
7	11.5	11.5	13.6	100	.	9	9	.	02	14	0	45	4	-
8	11.8	11.1	13.2	95	.	1	1	2	04	10	8	03	1	-
9	11.9	6.5	9.7	70	.	1	0	9	11	12	9	03	0	-
10	13.4	10.1	12.4	80	.	0	0	9	09	7	9	02	0	-
11	13.8	7.3	10.2	65	.	1	0	9	09	4	9	02	0	-
12	11.7	4.4	8.4	61	.	1	0	9	36	8	9	02	0	-
13	5.0	5.0	8.7	100	.	7	6	.	36	5	7	41	4	0.1
14	3.2	2.5	7.3	94	.	0	0	9	36	2	7	02	0	0.2
15	9.0	8.4	11.0	96	.	1	0	9	27	8	7	01	0	-
16	9.0	8.6	11.2	97	.	9	9	.	27	11	0	45	4	-
17	8.4	8.4	11.0	100	.	8	7	.	22	18	7	41	1	-
18	8.3	8.3	11.0	100	.	9	9	.	22	4	0	45	4	-
19	4.7	4.5	8.4	98	.	7	6	.	34	18	8	41	4	0.2
20	6.4	4.4	8.4	87	.	5	0	9	34	2	9	03	1	0.1
21	10.6	10.6	12.8	100	.	9	9	.	32	6	0	61	5	0.2
22	9.0	7.4	10.3	90	.	0	0	9	20	20	8	02	0	-
23	8.0	8.0	10.7	100	.	7	6	-	20	4	7	41	4	0.0
24	5.4	5.4	9.0	100	.	9	9	.	36	6	0	53	6	6.9
25	8.4	8.4	11.0	100	.	9	9	.	02	9	0	45	4	0.2
26	6.2	6.0	9.3	98	.	9	9	.	36	13	0	61	4	11.5
27	3.1	- 0.9	5.7	72	.	7	7	2	36	13	9	01	5	0.6
28	6.0	3.6	7.9	85	.	0	0	9	04	18	9	02	0	-
29	11.4	- 5.4	4.1	30	.	1	1	8	14	8	9	03	0	-
30	9.4	9.2	11.6	99	.	7	6	.	18	2	8	41	2	-
31	9.3	9.3	11.7	100	.	7	6	.	20	2	7	41	1	-

Godz. 13

1	11.8	8.0	10.7	77	.	6	3	2	34	6	8	03	4	-
2	8.0	4.4	8.4	79	.	6	6	7	34	9	8	01	6	0.0
3	9.4	9.4	11.8	100	.	8	6	1	34	14	8	03	4	-
4	9.2	9.2	11.6	100	.	8	7	.	36	7	7	41	2	-
5	10.2	10.2	12.4	100	.	7	6	.	02	8	8	41	4	-
6	11.8	11.8	13.8	100	.	9	9	.	36	10	0	47	1	-
7	12.6	10.7	12.9	89	.	7	5	3	02	6	8	03	4	-
8	14.7	10.1	12.4	74	.	5	5	3	11	10	7	02	1	-
9	15.6	10.1	12.4	70	.	6	5	4	16	7	8	02	1	-
10	16.4	9.8	12.1	65	.	5	5	3	14	6	8	03	1	-
11	14.6	8.9	11.4	69	.	5	4	4	04	7	8	01	1	-
12	15.6	7.3	10.2	58	.	4	4	3	36	6	9	03	0	-
13	4.0	4.0	8.1	100	.	7	6	.	36	5	7	41	4	-
14	10.0	4.1	8.2	66	.	0	0	9	22	2	8	02	0	-
15	11.6	8.2	10.9	79	.	5	4	2	25	8	7	03	1	-
16	10.2	9.6	12.0	96	.	7	7	1	29	6	7	02	4	-
17	10.2	10.2	12.4	100	.	9	9	.	22	19	0	45	8	0.2
18	9.0	8.8	11.3	99	.	7	7	.	27	7	7	41	8	0.8
19	9.5	9.5	9.0	100	.	9	9	.	34	13	8	45	8	0.4
20	11.6	6.4	9.6	70	.	7	5	4	34	2	7	03	2	-
21	12.2	11.6	13.7	96	.	7	6	.	00	0	8	41	6	0.3
22	12.0	8.6	11.2	79	.	1	1	3	20	11	8	01	0	-
23	9.3	9.3	11.7	100	.	9	9	.	22	2	0	45	5	0.0
24	7.2	7.2	10.2	100	.	9	9	.	07	4	8	60	5	2.1
25	8.6	8.6	11.2	100	.	9	9	.	07	4	0	45	8	4.0
26	7.2	7.2	10.2	100	.	9	9	.	34	11	0	59	6	4.2
27	6.9	5.8	9.1	92	.	4	3	.	02	14	9	41	0	-
28	8.2	5.3	8.9	82	.	1	1	2	07	7	9	02	0	-
29	13.1	9.0	11.5	76	.	5	4	3	25	5	7	03	1	-
30	9.5	9.5	11.9	100	.	7	7	.	28	2	8	41	5	0.2
31	10.9	10.7	12.9	99	.	7	6	.	20	2	7	17	8	5.5

Godz. 19

1	11.4	9.7	12.0	90	.	7	6	2	36	9	6	10	1	-
2	6.8	6.8	9.9	100	.	8	7	.	36	11	8	41	2	-
3	10.2	9.6	12.0	96	.	7	7	2	34	14	7	02	2	-
4	9.0	9.0	11.5	100	.	8	7	.	02	6	8	41	2	-
5	9.2	9.2	11.6	100	.	9	9	.	09	9	0	99	4	11.5
6	11.6	11.0	13.1	96	.	3	2	2	36	12	8	01	4	-
7	12.6	10.7	12.9	89	.	3	2	4	02	8	8	01	1	-
8	13.1	10.0	12.3	81	.	1	1	3	07	13	8	03	1	-
9	14.1	11.2	13.3	82	.	5	1	3	09	6	8	01	2	-
10	14.3	9.3	11.7	72	.	4	1	3	09	6	8	01	1	-
11	13.3	7.5	10.4	68	.	2	1	4	07	5	9	03	1	-
12	15.3	5.9	9.3	53	.	6	5	1	34	5	8	03	1	-
13	4.1	3.4	7.8	95	.	2	2	2	36	7	8	02	1	-
14	7.6	2.5	7.3	78	.	0	0	9	29	6	8	02	0	-
15	12.0	8.8	11.3	80	.	6	6	7	25	6	6	10	1	-
16	10.8	6.8	9.9	77	.	2	1	2	27	9	7	03	1	-
17	9.4	9.4	11.8	100	.	9	9	2	27	22	0	17	8	4.8
18	8.0	8.0	10.7	100	.	9	9	.	34	13	0	47	9	3.7
19	5.5	5.3	8.9	98	.	2	1	.	34	9	8	01	6	-
20	9.4	8.4	11.0	94	.	7	3	4	22	5	6	10	2	-
21	11.1	11.1	13.2	100	.	6	6	.	18	7	8	41	2	-
22	11.4	8.2	10.9	82	.	3	1	7	20	12	8	03	0	-
23	9.1	9.1	11.6	100	.	9	9	.	34	3	8	47	4	-
24	7.0	7.0	10.0	100	.	9	9	.	09	4	0	60	4	1.3
25	6.5	6.5	9.7	100	.	9	9	.	34	9	0	51	8	5.3
26	7.8	7.8	10.6	100	.	9	9	.	32	14	0	60	5	4.6
27	6.1	5.4	9.0	95	.	2	1	3	36	20	8	01	0	-
28	8.2	3.9	8.1	75	.	0	0	9	04	19	9	02	0	-
29	10.4	10.4	12.6	100	.	9	9	.	18	10	0	60	4	0.8
30	10.0	10.0	12.3	100	.	6	4	.	36	2	8	41	8	6.3
31	11.1	7.4	10.3	78	.	6	3	.	18	4	8	01	9	14.3

Godz. 01

DNI	TEMPERATURA POWIETRZA T	TEMPERATURA PUNKTU ROSY T_d	PREŻNOŚĆ PARY WODNEJ e	WILGOTNOŚĆ WZGLĘDNA U	CIŚNIENIE ATMOSFERYCZNE P_o	ZACHMURZENIE N	N_h	h	WIATR dd	v	WIDZIALNOŚĆ V	POGODA ww	W	OPAD R
1	13.9	13.3	15.3	95	1016.5	8	8	9	26	1	6	10	8	–
2	15.3	14.3	16.3	93	1016.9	2	0	9	28	1	7	02	1	–
3	12.8	12.0	14.0	94	1019.8	1	1	9	28	3	7	01	0	–
4	13.4	12.6	14.6	94	1019.6	6	6	6	00	0	7	03	1	–
5	13.8	13.3	15.2	97	1019.4	8	0	9	24	1	6	10	1	–
6	13.7	13.3	15.3	98	1019.7	1	1	9	24	1	6	10	1	–
7	17.0	16.1	18.3	94	1022.3	6	6	5	31	1	7	29	8	0.4
8	15.1	14.8	16.8	98	1023.4	8	8	9	00	0	6	10	1	–
9	13.5	12.9	14.9	95	1020.9	8	8	9	22	1	6	10	0	–
10	16.0	15.5	17.6	97	1018.0	8	0	9	24	1	7	02	1	–
11	14.4	13.9	15.8	97	1019.1	1	8	9	00	0	7	03	8	–
12	11.7	10.6	12.8	94	1015.3	8	8	9	25	1	7	02	8	–
13	13.1	12.3	14.3	94	1010.0	6	6	5	36	3	6	10	8	0.4
14	4.9	4.2	8.2	95	1020.6	8	8	9	00	0	7	02	0	–
15	7.3	6.8	9.9	97	1019.6	8	8	9	23	2	6	10	0	–
16	12.2	10.4	12.6	89	1013.7	8	8	9	16	1	7	02	0	–
17	15.1	14.5	16.5	97	1012.0	8	8	9	25	2	6	10	1	–
18	17.6	16.2	18.4	92	1009.6	8	8	9	22	4	7	02	0	–
19	15.6	15.1	17.1	97	1012.7	7	7	5	16	2	7	02	9	3.9
20	14.1	13.7	15.7	98	1017.2	8	8	4	36	2	6	10	2	–
21	8.5	8.1	10.8	97	1021.1	8	8	9	25	1	6	10	8	–
22	8.9	8.3	10.9	96	1018.8	8	8	9	00	0	6	10	0	–
23	10.7	10.1	12.4	96	1015.3	8	8	9	11	2	6	10	0	–
24	10.9	10.5	12.7	97	1013.8	1	1	9	00	0	6	10	0	–
25	13.0	12.5	14.4	96	1013.7	1	0	9	00	0	6	10	0	–
26	16.9	16.4	18.6	97	1012.3	6	6	9	00	0	5	10	8	0.1
27	18.7	17.5	20.0	92	1017.1	8	8	9	34	5	7	02	1	–
28	8.0	7.4	10.3	96	1026.6	8	8	9	27	1	7	02	0	–
29	7.6	7.2	10.1	97	1022.7	8	8	9	00	0	6	10	0	–
30	11.7	10.3	12.5	91	1015.7	8	8	9	11	2	7	02	0	–
31	12.6	12.4	14.4	99	1014.5	9	9	.	00	0	1	45	4	–

Godz. 07

DNI	TEMPERATURA POWIETRZA T	TEMPERATURA PUNKTU ROSY T_d	PREŻNOŚĆ PARY WODNEJ e	WILGOTNOŚĆ WZGLĘDNA U	CIŚNIENIE ATMOSFERYCZNE P_o	ZACHMURZENIE N	N_h	h	WIATR dd	v	WIDZIALNOŚĆ V	POGODA ww	W	OPAD R
1	17.1	15.5	17.6	91	1016.6	3	2	5	32	1	6	10	0	–
2	16.8	15.1	17.1	90	1017.9	0	0	5	27	3	6	10	1	–
3	14.7	13.2	15.2	91	1020.6	7	7	4	26	2	6	10	1	–
4	15.0	14.0	16.0	93	1019.6	6	6	5	32	1	7	03	1	–
5	16.0	15.8	18.0	99	1019.6	8	8	3	00	0	3	42	4	–
6	16.1	15.5	17.6	96	1020.6	7	7	5	34	2	6	10	1	–
7	19.4	16.4	18.6	82	1023.0	1	1	5	05	3	8	01	1	–
8	18.7	16.5	18.8	87	1023.0	1	1	5	00	0	6	10	0	–
9	17.9	15.4	17.5	85	1019.3	0	0	9	24	1	7	02	0	–
10	19.2	17.3	19.7	89	1018.1	1	1	9	00	0	6	10	0	–
11	16.9	15.6	17.7	93	1018.2	7	7	4	04	1	6	80	1	3.2
12	18.1	13.4	15.4	74	1012.0	2	1	5	22	3	8	01	0	–
13	10.2	8.1	10.8	87	1015.0	7	7	4	36	5	8	03	2	–
14	9.6	8.5	11.1	93	1020.8	8	0	9	27	1	7	02	0	–
15	11.7	8.9	11.4	83	1019.2	0	0	9	00	0	6	10	0	–
16	16.6	12.0	14.0	74	1011.5	2	2	5	21	2	7	03	0	–
17	15.6	15.1	17.1	97	1012.4	8	8	6	00	0	5	10	4	–
18	16.1	16.5	18.8	91	1011.0	6	4	5	25	2	6	10	1	–
19	16.1	15.6	17.7	97	1013.8	8	6	3	29	2	5	61	2	2.3
20	13.4	12.9	14.8	96	1018.3	6	4	4	32	1	5	10	2	–
21	11.7	10.6	12.8	94	1021.0	1	1	5	00	0	6	10	4	–
22	13.0	11.0	13.1	87	1018.1	0	0	9	11	2	7	02	0	–
23	13.7	11.3	13.4	85	1014.2	0	0	9	09	3	7	02	8	–
24	15.0	12.8	14.8	87	1013.4	0	0	9	09	1	6	10	0	–
25	14.9	13.9	16.9	93	1012.0	7	1	5	11	1	6	10	1	–
26	18.2	16.4	18.7	90	1013.2	3	1	9	00	0	5	28	1	–
27	17.0	15.8	17.9	93	1020.1	8	8	5	36	4	6	25	2	0.0
28	10.0	9.4	11.8	96	1026.6	0	0	9	00	0	7	02	0	–
29	13.1	9.9	12.2	81	1021.2	0	0	9	09	2	7	02	0	–
30	14.3	12.9	14.8	91	1014.1	4	2	9	11	1	7	03	1	–
31	14.8	14.5	16.5	98	1015.5	0	0	5	25	1	6	10	4	–

Godz. 13

1	23.7	14.9	16.9	58	1014.9	3	3	5	34	4	8	03	0	–
2	21.7	15.5	17.6	68	1017.2	5	5	5	32	4	7	05	9	–
3	20.0	13.7	15.7	67	1019.7	4	3	5	27	2	8	01	1	–
4	22.3	11.8	13.8	51	1018.7	5	3	6	05	3	8	03	1	–
5	17.9	16.2	18.4	90	1015.4	7	7	4	21	2	7	95	4	20.2
6	25.1	15.2	17.3	55	1019.3	5	3	5	36	4	8	01	9	0.0
7	24.2	16.4	18.7	62	1022.1	6	4	5	08	6	8	03	1	–
8	25.4	12.6	14.6	45	1022.1	1	1	5	06	4	8	02	8	–
9	27.3	14.9	16.9	47	1017.4	3	3	6	32	1	8	03	0	–
10	25.3	16.2	18.4	58	1018.2	3	3	5	07	3	8	03	0	–
11	23.8	13.6	15.6	53	1017.4	1	1	5	31	2	8	03	8	0.0
12	26.1	14.5	16.5	49	1007.6	2	2	6	27	6	8	03	0	–
13	14.5	6.2	9.5	57	1017.1	7	7	4	01	4	8	03	2	–
14	18.2	8.1	10.8	52	1015.3	2	2	6	29	3	8	02	0	–
15	21.4	7.8	10.6	41	1015.8	2	1	7	18	3	8	03	0	–
16	18.7	16.0	18.2	85	1010.5	8	8	9	22	3	6	10	1	–
17	24.4	16.5	18.8	61	1011.1	0	0	9	21	4	7	01	1	–
18	23.0	17.8	20.4	73	1010.9	6	6	5	27	3	8	02	2	–
19	17.7	15.7	17.8	88	1014.4	7	7	4	34	3	6	60	6	2.7
20	20.2	12.1	14.1	55	1019.1	2	1	5	02	5	8	02	1	–
21	21.0	9.0	11.5	47	1019.5	4	4	6	32	1	8	01	1	–
22	21.4	11.2	13.3	52	1016.0	2	2	6	14	5	8	01	0	–
23	23.6	15.6	17.7	60	1012.9	1	1	6	14	4	8	02	0	–
24	25.3	14.0	16.0	50	1013.0	4	3	6	11	4	8	03	0	–
25	26.3	17.7	20.3	59	1009.6	8	2	5	11	6	8	03	2	–
26	24.9	18.8	21.7	69	1014.5	6	3	6	29	2	7	02	1	–
27	20.3	12.6	15.2	63	1021.7	4	4	5	36	6	8	01	1	–
28	20.5	8.1	10.8	45	1024.1	1	0	9	07	5	8	01	0	–
29	23.1	11.7	13.7	49	1018.6	0	0	5	14	5	8	02	0	–
30	24.7	14.6	16.6	54	1012.0	6	6	6	00	0	7	03	1	–
31	24.5	15.9	18.1	59	1014.7	3	3	5	36	2	8	01	1	–

Godz. 19

1	19.6	16.2	18.4	85	1015.9	7	4	5	32	2	8	02	9	–
2	17.0	11.1	13.2	68	1018.6	3	1	6	28	2	8	01	1	–
3	17.7	13.4	15.4	77	1019.2	6	3	5	32	1	7	01	1	–
4	17.5	17.2	19.6	98	1019.4	7	7	5	00	0	7	29	8	5.5
5	18.0	16.9	19.3	93	1019.0	8	8	9	00	0	6	16	9	0.2
6	20.2	15.7	17.8	76	1020.8	5	1	5	05	1	8	01	8	0.0
7	20.0	18.0	20.7	89	1022.2	6	5	5	03	0	8	29	8	1.5
8	21.8	15.3	17.4	66	1020.3	1	0	9	06	1	8	02	0	–
9	21.2	17.4	19.9	79	1016.6	5	2	5	00	0	7	29	8	0.0
10	22.0	16.9	19.3	74	1018.1	2	1	5	14	1	8	03	0	–
11	20.4	12.5	14.5	61	1015.7	1	0	9	31	1	8	01	0	–
12	16.9	15.9	18.1	94	1007.6	8	8	4	27	2	6	80	9	5.2
13	11.7	6.4	9.6	70	1018.4	1	1	5	01	1	8	01	1	–
14	15.3	9.3	11.7	69	1018.6	0	0	9	27	1	8	02	0	–
15	17.4	12.6	14.6	74	1014.1	1	1	6	18	1	8	01	0	–
16	19.5	16.7	19.0	84	1010.1	5	1	9	22	3	6	10	2	–
17	20.6	16.6	18.9	79	1009.8	0	0	9	20	2	7	01	0	–
18	18.5	15.1	17.1	80	1010.8	8	4	5	32	2	7	03	1	–
19	16.3	14.9	17.0	92	1015.5	7	7	4	34	2	6	10	6	0.0
20	16.4	11.3	13.4	72	1015.9	1	1	5	02	1	8	01	0	–
21	17.1	11.0	13.1	67	1018.5	1	1	5	00	0	8	02	0	–
22	15.9	12.2	14.2	79	1014.8	0	0	9	11	2	7	02	0	–
23	17.0	13.8	15.8	81	1013.2	0	0	9	09	1	8	02	0	–
24	19.5	15.6	17.7	78	1012.8	4	2	5	00	0	7	01	1	–
25	20.3	18.2	20.9	88	1011.0	6	6	5	00	0	6	10	9	0.0
26	20.8	18.0	20.7	85	1015.6	4	3	5	27	1	7	83	1	–
27	16.5	10.0	12.3	66	1023.8	0	0	9	36	3	8	01	0	–
28	15.1	9.8	12.1	70	1023.0	0	0	9	09	1	8	02	0	–
29	17.0	11.4	13.5	69	1016.7	0	0	9	14	1	7	01	0	–
30	17.0	16.7	19.0	98	1012.5	6	3	5	14	1	5	10	9	7.1
31	19.3	15.9	18.1	80	1016.0	0	0	9	02	2	8	01	0	–

Godz. 01

DNI	TEMPERATURA POWIETRZA	TEMPERATURA PUNKTU ROSY	PREŻNOŚĆ PARY WODNEJ	WILGOTNOŚĆ WZGLĘDNA	CIŚNIENIE ATMOSFERYCZNE	ZACHMURZENIE			WIATR		WIDZIALNOŚĆ	POGODA		OPAD
	T	T_d	e	U	P_o	N	N_h	h	dd	v	V	ww	W	R
1	16.5	14.7	16.7	90	1020.2	3	3	9	26	3	7	03	0	–
2	14.8	14.0	16.0	94	1021.4	6	5	6	00	0	7	03	1	–
3	16.4	13.6	15.6	83	1023.6	8	8	5	27	2	6	10	2	–
4	16.7	16.1	18.3	96	1023.5	4	2	6	29	2	6	10	1	–
5	14.9	13.2	15.2	90	1022.5	0	0	9	30	3	7	02	0	–
6	15.3	15.3	17.4	100	1022.5	3	3	5	00	0	3	46	1	–
7	18.1	17.5	20.0	96	1024.6	0	0	9	12	1	7	01	8	1.5
8	17.6	14.7	16.7	83	1024.3	0	0	9	36	2	7	02	0	–
9	17.3	15.2	17.3	88	1021.7	0	0	9	00	0	7	02	0	–
10	18.1	16.7	19.0	92	1019.4	0	0	9	33	1	6	10	1	–
11	17.2	15.0	17.0	87	1019.8	0	0	9	13	2	7	02	1	–
12	16.3	14.7	16.7	91	1016.1	8	8	9	00	0	7	02	0	–
13	14.5	13.7	15.7	94	1013.7	0	0	9	33	2	7	01	9	2.8
14	9.3	8.0	10.7	92	1021.2	0	0	9	11	2	7	02	1	–
15	10.9	9.3	11.7	90	1018.2	0	0	9	13	1	6	10	0	–
16	18.9	15.1	17.1	80	1010.0	7	7	6	18	4	6	10	1	–
17	15.7	14.6	16.6	93	1011.8	0	0	9	18	2	5	10	1	–
18	17.4	17.2	19.7	99	1010.6	0	0	9	00	0	5	10	9	3.3
19	16.5	15.6	17.7	94	1014.8	7	7	5	33	5	6	10	1	–
20	14.0	13.5	15.4	97	1022.0	0	0	9	00	0	5	10	1	–
21	13.9	13.7	15.7	99	1021.0	0	0	9	00	0	7	02	0	–
22	14.8	12.8	14.8	88	1019.8	0	0	9	12	2	7	02	0	–
23	14.4	12.1	14.1	86	1011.9	0	0	9	16	2	7	02	0	–
24	16.9	16.7	19.0	99	1014.5	8	8	6	30	5	6	10	2	–
25	16.7	14.8	16.8	89	1014.4	8	8	5	33	1	6	10	2	–
26	16.7	15.6	17.7	93	1014.1	6	6	5	35	2	7	01	2	–
27	19.9	14.0	16.0	88	1022.9	8	8	5	36	3	6	10	6	0.8
28	11.5	9.7	12.0	89	1026.9	0	0	9	00	0	7	02	0	–
29	11.5	9.7	12.0	89	1020.8	0	0	9	12	3	7	02	0	–
30	18.1	16.7	19.0	92	1014.1	7	7	5	18	1	7	02	2	–
31	15.5	15.3	17.4	99	1013.2	0	0	9	00	0	3	44	1	–

Godz. 07

DNI	TEMPERATURA POWIETRZA	TEMPERATURA PUNKTU ROSY	PREŻNOŚĆ PARY WODNEJ	WILGOTNOŚĆ WZGLĘDNA	CIŚNIENIE ATMOSFERYCZNE	ZACHMURZENIE			WIATR		WIDZIALNOŚĆ	POGODA		OPAD
	T	T_d	e	U	P_o	N	N_h	h	dd	v	V	ww	W	R
1	16.3	14.4	16.4	89	1020.6	8	0	9	27	2	7	01	1	–
2	15.4	13.5	15.5	89	1021.5	7	7	5	25	1	7	03	1	–
3	15.5	15.3	17.4	99	1022.3	8	8	5	28	3	6	60	2	0.3
4	16.5	15.4	17.5	93	1023.5	5	3	5	31	1	7	01	1	–
5	16.0	14.5	16.5	91	1022.0	6	3	5	31	2	7	03	1	–
6	15.0	15.0	17.0	100	1023.3	0	0	9	00	0	2	44	4	–
7	18.4	17.5	20.0	94	1025.3	1	1	9	01	1	7	03	0	–
8	18.4	16.3	18.5	87	1024.0	0	0	9	05	1	7	02	0	–
9	17.2	15.9	18.1	91	1020.6	1	0	9	00	0	7	02	0	–
10	19.0	18.5	21.3	97	1019.7	0	0	9	00	0	5	10	4	–
11	18.2	16.4	18.6	89	1019.7	0	0	9	00	0	6	10	0	–
12	16.3	14.7	16.7	91	1014.3	0	0	9	00	0	7	01	0	–
13	13.5	11.5	13.6	88	1016.3	6	6	4	07	8	7	03	1	–
14	10.5	7.4	10.3	82	1021.4	0	0	9	08	1	7	02	0	–
15	11.0	10.4	12.6	96	1016.7	0	0	9	14	3	6	10	0	–
16	19.1	17.4	19.9	90	1009.6	7	7	5	24	2	5	10	6	0.2
17	17.1	14.9	16.9	87	1011.3	0	0	9	18	1	6	10	0	–
18	17.9	17.6	20.1	98	1010.8	3	3	4	00	0	6	10	0	–
19	15.0	14.2	16.2	94	1017.6	6	4	5	30	5	6	10	8	2.9
20	14.1	12.2	14.2	89	1021.5	0	0	9	30	2	5	10	0	–
21	14.3	14.3	16.3	100	1019.9	8	8	3	00	0	5	10	1	–
22	15.1	13.4	15.4	90	1014.8	0	0	9	16	4	6	10	0	–
23	14.5	12.1	14.1	87	1010.4	1	1	9	15	2	5	10	0	–
24	15.0	13.0	15.0	88	1015.4	8	8	5	30	2	6	10	2	–
25	16.5	15.6	17.7	94	1012.5	8	8	5	03	4	6	10	2	–
26	14.9	14.4	16.4	97	1016.8	8	4	5	36	3	7	21	2	0.6
27	13.9	12.7	14.7	93	1025.7	6	4	5	02	5	7	03	2	–
28	11.5	9.7	12.0	89	1026.7	0	0	9	00	0	7	02	0	–
29	13.5	10.5	12.7	82	1018.9	0	0	9	00	0	7	02	0	–
30	17.1	16.6	18.9	97	1012.8	8	8	5	13	1	5	80	2	3.5
31	14.9	14.9	16.9	100	1014.7	7	7	6	00	0	3	44	4	–

Godz. 13

1	24.1	15.6	17.7	59	1019.1	6	6	6	30	5	8	03	1	–
2	18.0	11.9	13.9	67	1022.6	7	3	5	30	3	7	02	8	0.3
3	18.3	17.4	19.9	94	1023.1	7	7	4	34	1	7	25	6	3.0
4	22.8	13.9	15.9	58	1023.1	4	4	6	03	5	8	03	1	–
5	23.7	16.9	19.3	66	1020.1	5	5	5	04	4	8	29	8	0.0
6	24.5	16.4	18.7	61	1023.6	3	2	6	01	2	8	01	4	–
7	25.8	17.6	20.1	61	1024.2	3	2	5	01	5	8	02	0	–
8	28.0	16.0	18.2	49	1022.7	4	4	6	07	5	8	02	0	–
9	27.8	17.3	19.7	52	1018.8	5	5	6	04	1	8	25	1	0.0
10	28.8	16.8	19.1	48	1018.6	5	5	5	02	3	7	17	1	–
11	28.2	16.3	18.5	49	1017.4	3	3	6	01	3	8	03	0	–
12	27.0	13.8	15.8	44	1018.9	2	2	7	28	2	8	03	0	–
13	17.5	8.2	10.9	54	1018.3	4	4	5	06	6	8	03	1	–
14	20.1	7.5	10.4	44	1019.7	0	0	9	10	4	8	02	0	–
15	25.5	14.8	16.8	52	1013.5	2	2	6	18	4	7	03	0	–
16	23.3	17.6	20.1	71	1010.9	6	6	5	29	5	6	05	2	–
17	26.0	14.5	16.5	49	1009.2	4	3	6	21	5	7	02	0	–
18	19.1	17.6	20.1	91	1011.8	7	7	4	24	2	7	95	1	9.3
19	19.0	13.5	15.5	70	1019.5	6	6	5	31	6	7	02	2	–
20	21.8	12.9	14.9	57	1021.1	5	5	6	33	1	7	03	1	–
21	21.3	13.8	15.8	63	1018.8	6	6	6	00	0	7	01	2	–
22	25.6	17.2	19.6	60	1012.2	0	0	9	16	3	8	02	0	–
23	24.1	16.9	19.2	64	1010.5	5	5	6	20	2	8	03	1	–
24	16.7	14.1	16.1	85	1016.7	8	4	4	30	2	7	01	6	0.0
25	18.2	15.5	17.6	84	1012.1	7	7	5	35	1	6	10	2	–
26	17.6	15.4	17.5	87	1018.9	8	8	4	33	7	7	03	8	0.1
27	22.8	10.6	12.8	48	1026.1	4	4	6	35	6	8	02	1	–
28	22.3	9.0	11.5	43	1024.0	0	0	9	05	5	8	02	0	–
29	24.5	13.3	15.3	50	1016.0	0	0	9	09	2	7	02	0	–
30	19.7	17.3	19.7	86	1012.5	6	4	5	00	0	6	10	9	4.4
31	22.9	17.5	20.0	72	1015.5	7	4	6	09	2	7	03	4	–

Godz. 19

1	21.0	15.8	17.9	72	1020.5	7	7	4	36	15	8	29	8	0.0
2	17.1	12.9	14.9	77	1022.9	7	7	6	32	2	7	03	2	–
3	14.4	14.4	16.7	98	1022.7	5	5	4	30	2	8	25	2	4.2
4	20.8	14.5	16.5	67	1022.2	0	0	9	02	1	8	01	0	–
5	17.5	16.9	19.3	96	1022.0	6	3	5	16	1	7	01	9	23.0
6	21.1	18.0	20.6	82	1023.1	6	4	5	35	2	8	01	8	0.1
7	23.0	16.1	18.3	65	1023.3	2	1	7	04	3	8	03	0	–
8	24.0	20.7	24.4	82	1020.5	0	0	9	05	2	8	01	0	–
9	24.5	18.6	21.4	70	1017.4	6	2	5	33	2	7	02	9	0.3
10	23.7	17.7	20.3	69	1018.3	6	1	6	31	1	8	03	9	–
11	23.3	14.9	16.9	60	1016.1	0	0	5	03	2	7	02	0	–
12	19.5	16.7	19.0	84	1010.3	7	7	5	36	10	7	95	1	3.6
13	14.5	8.5	11.1	68	1019.7	4	4	5	06	3	8	02	0	–
14	19.7	9.0	11.5	53	1017.9	0	0	9	00	0	7	02	0	–
15	22.0	16.4	18.6	78	1010.5	3	2	6	18	5	7	03	0	–
16	21.5	17.3	19.7	76	1010.9	6	1	5	29	1	6	10	2	–
17	20.7	19.2	22.3	92	1008.3	6	3	5	22	2	7	02	9	8.4
18	17.1	14.5	16.5	85	1012.4	5	4	5	35	2	8	03	9	0.4
19	18.1	13.0	15.0	72	1020.4	6	6	5	30	5	8	02	2	–
20	20.6	15.2	17.2	71	1020.2	1	1	9	00	0	7	01	1	–
21	21.4	14.7	16.7	65	1015.5	0	0	9	07	1	7	02	1	–
22	21.5	15.1	17.1	67	1010.0	0	0	9	17	3	8	02	0	–
23	20.7	16.4	18.7	76	1011.9	8	8	6	27	4	7	01	1	–
24	17.9	15.0	17.0	82	1019.5	8	8	5	01	2	7	02	2	–
25	18.9	16.8	19.1	87	1012.0	8	5	6	35	2	6	10	2	–
26	17.5	15.9	18.1	91	1021.1	8	8	5	36	5	6	10	2	–
27	17.1	10.7	12.9	67	1026.0	1	1	6	01	3	8	01	0	–
28	19.3	13.9	15.9	71	1021.5	0	0	9	07	1	7	02	0	–
29	21.3	15.1	17.1	67	1014.2	4	5	7	18	1	7	03	1	–
30	19.5	17.4	19.8	88	1012.0	5	3	6	17	1	7	01	2	–
31	17.7	16.9	19.3	95	1016.2	8	8	5	04	3	7	29	8	12.2

Godz. 01

DNI	TEMPERATURA POWIETRZA	TEMPERATURA PUNKTU ROSY	PREŻNOŚĆ PARY WODNEJ	WILGOTNOŚĆ WZGLĘDNA	CIŚNIENIE ATMOSFERYCZNE	ZACHMURZENIE			WIATR		WIDZIALNOŚĆ	POGODA		OPAD
	T	T_d	e	U	P_o	N	N_h	h	dd	v	V	ww	W	R
1	14.7	13.9	15.9	94	1019.9	0	0	9	25	1	5	10	1	-
2	14.2	13.2	15.2	93	1020.3	0	0	9	00	0	6	10	6	0.6
3	14.2	13.6	15.6	95	1023.4	8	8	4	35	1	5	55	2	0.5
4	14.3	14.5	16.5	99	1022.7	5	5	6	30	1	7	03	1	-
5	15.0	12.8	14.8	87	1021.4	3	3	6	00	0	7	03	1	-
6	15.5	14.8	16.8	95	1022.0	6	6	6	00	0	6	10	1	-
7	17.2	15.4	17.5	90	1023.8	2	2	6	00	0	7	01	9	0.0
8	16.2	15.4	17.5	95	1024.2	6	6	6	25	1	7	03	8	3.4
9	16.3	14.2	16.2	88	1021.6	0	0	9	09	1	7	02	0	-
10	16.1	15.1	17.1	94	1019.2	0	0	9	00	0	7	02	1	-
11	16.2	15.2	17.3	94	1019.6	0	0	9	00	0	7	02	1	-
12	15.7	14.8	16.8	94	1016.3	0	0	9	00	0	5	10	0	-
13	15.3	13.4	15.4	89	1012.4	2	2	9	03	3	7	01	9	2.1
14	7.4	6.4	9.6	94	1020.7	0	0	9	00	0	7	02	0	-
15	10.3	8.1	10.8	86	1018.6	0	0	9	00	0	7	02	0	-
16	15.5	12.2	14.2	80	1011.4	2	0	9	20	2	7	03	0	-
17	17.3	15.5	17.6	90	1012.3	7	7	5	23	3	6	10	1	-
18	16.1	15.3	17.4	95	1010.1	8	8	5	00	0	7	03	9	3.8
19	16.1	15.6	17.7	97	1013.9	7	7	5	25	1	5	10	2	-
20	14.2	11.9	13.9	85	1021.2	0	0	9	29	3	7	01	1	-
21	11.6	10.7	12.9	94	1021.5	0	0	9	00	0	6	10	0	-
22	14.0	10.1	12.4	78	1016.5	0	0	9	00	0	7	02	0	-
23	14.6	10.7	12.9	78	1012.2	0	0	9	21	3	7	02	0	-
24	14.9	13.9	15.9	93	1013.8	5	2	6	28	1	5	10	1	-
25	16.0	15.1	17.1	94	1013.4	7	7	5	02	1	5	10	2	-
26	16.7	15.6	17.7	93	1011.7	6	6	5	00	0	6	10	9	-
27	16.7	15.2	17.3	92	1021.0	8	8	5	36	1	6	13	2	-
28	9.8	8.2	10.9	91	1026.9	0	0	9	04	1	7	02	0	-
29	11.2	8.9	11.4	85	1020.7	0	0	9	08	3	7	02	0	-
30	16.7	15.1	17.1	91	1013.6	7	7	5	00	0	5	10	1	-
31	14.4	13.8	15.8	95	1013.7	7	7	5	21	2	5	10	1	-

Godz. 07

DNI	TEMPERATURA POWIETRZA	TEMPERATURA PUNKTU ROSY	PREŻNOŚĆ PARY WODNEJ	WILGOTNOŚĆ WZGLĘDNA	CIŚNIENIE ATMOSFERYCZNE	ZACHMURZENIE			WIATR		WIDZIALNOŚĆ	POGODA		OPAD
	T	T_d	e	U	P_o	N	N_h	h	dd	v	V	ww	W	R
1	15.4	14.8	16.8	96	1020.2	5	5	5	26	2	4	28	1	-
2	15.0	13.6	15.6	92	1021.3	6	6	6	24	2	5	10	1	-
3	14.5	13.9	15.9	96	1022.6	8	5	2	27	2	4	21	5	1.9
4	15.9	14.2	16.2	90	1022.3	5	5	6	36	1	6	10	1	-
5	16.2	14.3	16.3	88	1020.8	6	3	6	36	1	6	10	8	3.2
6	15.7	15.2	17.2	97	1022.6	0	0	9	00	0	4	10	1	-
7	19.7	15.8	18.0	84	1024.3	2	1	5	00	0	6	10	0	-
8	18.5	16.5	18.8	88	1023.2	0	0	9	08	2	6	10	8	0.0
9	18.1	15.0	17.0	81	1020.5	4	2	9	00	0	6	10	0	-
10	18.9	17.2	19.6	90	1019.0	0	0	9	00	0	4	10	0	-
11	19.1	15.9	17.9	86	1018.9	0	0	9	00	0	6	10	0	-
12	16.5	15.9	18.1	96	1014.1	0	0	9	00	0	4	28	0	-
13	12.5	10.0	12.3	84	1015.8	7	7	5	06	3	7	02	1	-
14	10.2	6.5	9.7	78	1020.9	0	0	9	03	2	7	02	0	-
15	12.6	10.5	12.7	87	1017.6	0	0	9	00	0	6	10	0	-
16	18.1	15.2	17.3	83	1016.1	7	4	6	24	5	6	10	8	0.0
17	17.5	15.3	17.4	87	1011.7	0	0	9	22	4	7	02	1	-
18	16.9	15.8	17.9	93	1011.3	7	7	5	21	2	6	10	2	-
19	14.8	13.1	15.1	90	1016.5	8	2	5	36	6	6	61	2	1.0
20	12.6	11.8	13.8	94	1021.7	0	0	9	18	1	5	10	0	-
21	13.5	12.3	14.3	93	1021.0	1	0	9	00	0	5	28	0	-
22	13.4	12.1	14.1	92	1014.8	0	0	9	13	1	7	02	0	-
23	16.1	12.1	14.1	77	1011.5	1	1	9	17	2	7	02	0	-
24	16.3	15.2	17.3	94	1014.6	8	7	2	35	1	4	60	2	0.3
25	16.6	15.5	17.6	93	1011.3	8	8	4	03	1	5	10	5	0.0
26	15.3	14.5	16.5	94	1014.4	6	6	5	03	1	6	10	6	0.5
27	14.4	12.4	14.4	83	1024.3	8	6	4	03	1	7	03	2	-
28	11.4	9.0	11.5	85	1025.9	0	0	9	06	1	7	02	0	-
29	13.6	9.3	12.2	78	1018.8	1	1	9	07	2	7	02	0	-
30	16.5	15.8	17.9	95	1012.8	8	6	4	00	0	5	95	2	14.7
31	15.5	15.0	17.0	97	1015.0	7	7	5	12	1	6	10	2	-

Godz. 13

1	20.1	15.2	17.3	74	1019.2	7	3	5	06	1	6	17	8	0.0
2	19.9	12.7	14.7	63	1020.9	6	6	5	31	4	7	01	2	-
3	16.5	15.9	18.1	96	1022.7	8	5	3	25	2	5	20	6	5.3
4	21.3	12.3	14.3	57	1022.1	6	6	6	03	4	8	02	8	0.0
5	17.9	16.5	18.8	92	1020.6	7	7	5	14	2	7	95	1	0.0
6	24.5	15.1	17.1	56	1022.1	4	4	6	02	5	8	01	1	-
7	25.4	16.4	18.6	58	1022.9	3	3	6	06	2	8	01	1	-
8	26.2	17.1	19.5	57	1022.2	5	5	6	10	6	8	01	1	-
9	27.2	19.2	17.3	48	1017.9	4	4	7	09	3	8	02	1	-
10	22.8	17.0	19.4	70	1018.9	6	6	5	21	1	8	29	8	1.5
11	26.9	15.8	18.0	51	1016.8	4	4	6	02	2	8	03	0	-
12	26.0	15.0	17.0	51	1010.8	3	3	7	21	3	7	01	1	-
13	15.7	7.0	10.0	56	1017.6	5	5	6	09	5	8	02	2	-
14	18.6	6.5	9.7	45	1019.3	1	1	6	19	2	8	02	0	-
15	23.2	10.7	12.9	46	1014.3	4	3	6	23	3	8	03	0	-
16	20.7	17.6	20.1	82	1010.7	8	8	5	28	4	7	95	2	0.2
17	24.9	13.8	15.8	50	1005.9	1	1	7	22	6	8	01	0	-
18	22.7	15.4	17.5	63	1010.5	7	7	5	27	7	7	95	1	0.0
19	17.6	13.7	15.7	78	1018.6	6	3	5	30	3	7	01	6	1.8
20	21.1	11.3	13.4	53	1020.2	5	5	5	35	3	7	02	1	-
21	23.1	12.2	14.2	50	1016.0	4	1	7	17	2	8	01	1	-
22	24.3	13.3	15.3	50	1012.6	2	2	6	19	4	7	02	0	-
23	23.5	15.3	17.4	60	1010.5	5	4	6	25	2	8	01	1	-
24	16.9	15.2	17.2	98	1015.6	8	8	4	00	0	6	10	6	0.0
25	19.4	15.5	17.6	79	1010.7	8	8	4	12	1	6	10	2	-
26	16.1	15.4	17.7	97	1017.9	8	7	2	32	3	4	53	6	12.6
27	21.8	9.3	11.7	47	1024.5	3	3	6	02	3	8	03	1	-
28	20.3	8.1	10.8	46	1023.5	1	1	6	08	6	8	03	0	-
29	22.9	13.1	15.1	54	1019.9	1	1	9	00	0	7	02	0	-
30	19.5	15.6	17.7	78	1012.2	7	7	6	00	0	6	10	9	7.0
31	23.7	16.4	18.6	63	1015.1	6	2	6	18	1	7	01	1	-

Godz. 19

1	19.8	14.5	16.5	71	1019.2	7	1	5	00	0	7	29	9	0.0
2	16.7	11.2	13.3	70	1022.0	7	7	5	32	3	7	03	2	-
3	18.5	16.5	18.8	88	1021.5	7	7	5	27	2	7	01	2	-
4	20.3	13.6	15.6	65	1020.9	2	1	6	02	2	7	01	1	-
5	18.0	15.7	17.8	86	1020.0	8	8	5	00	0	7	02	9	0.0
6	22.9	16.6	18.9	69	1022.0	5	3	6	03	1	8	01	1	-
7	18.9	16.8	19.1	87	1023.8	7	7	5	15	2	7	25	1	0.1
8	23.9	14.7	16.7	57	1019.6	0	0	9	07	3	8	01	9	-
9	24.2	17.3	19.7	65	1017.2	5	1	7	00	0	7	03	1	-
10	24.0	16.7	19.0	64	1017.7	5	1	6	06	2	7	01	1	-
11	24.3	14.1	16.1	55	1015.2	1	1	6	02	2	8	01	1	-
12	24.5	13.9	15.9	52	1008.8	6	6	5	06	4	7	03	1	-
13	14.3	7.0	10.0	61	1018.9	3	1	6	09	2	8	01	1	-
14	17.5	9.7	12.0	60	1018.2	0	0	9	17	1	8	02	0	-
15	19.2	13.0	15.0	67	1012.1	2	0	9	15	2	8	02	0	-
16	20.1	15.6	17.7	76	1010.8	7	4	5	23	3	7	01	9	0.0
17	21.5	15.0	17.0	66	1009.4	8	4	5	27	4	6	95	1	0.7
18	18.2	16.9	19.3	93	1012.0	6	4	5	00	0	5	10	9	15.0
19	17.8	12.2	14.2	69	1015.1	6	3	6	36	4	8	03	1	-
20	15.5	13.0	15.0	85	1020.1	1	1	6	00	0	7	01	1	-
21	18.5	12.4	14.4	67	1016.4	0	0	9	11	3	8	02	0	-
22	20.5	14.7	16.7	69	1010.6	0	0	9	11	2	7	02	0	-
23	20.9	15.0	17.0	69	1010.7	6	4	6	26	1	7	01	2	-
24	17.1	14.7	16.7	86	1013.9	8	8	4	36	1	5	10	2	-
25	19.9	16.4	18.6	80	1010.5	7	7	5	36	2	6	17	2	-
26	17.2	16.3	18.5	94	1015.4	8	8	2	35	1	4	10	5	0.2
27	18.1	8.9	11.4	55	1024.8	2	1	7	01	2	8	01	0	-
28	17.5	8.8	11.3	56	1021.6	0	0	9	10	4	7	02	0	-
29	20.3	15.8	18.0	76	1014.1	5	4	6	22	1	6	10	1	-
30	16.3	15.2	17.3	94	1012.3	5	5	6	18	2	6	10	2	-
31	20.1	17.3	19.7	83	1016.2	3	3	9	00	0	6	10	8	0.0

Godz. 01

DNI	TEMPERATURA POWIETRZA	TEMPERATURA PUNKTU ROSY	PREŻNOŚĆ PARY WODNEJ	WILGOTNOŚĆ WZGLĘDNA	CIŚNIENIE ATMOSFERYCZNE	ZACHMURZENIE			WIATR		WIDZIALNOŚĆ	POGODA		OPAD
	T	T_d	e	U	P_o	N	N_h	h	dd	v	V	ww	W	R
1	14.4	14.0	16.0	98	1018.2	0	0	9	26	2	6	10	1	-
2	14.0	13.5	15.4	97	1018.7	0	0	9	25	2	5	10	1	-
3	14.0	14.0	16.0	100	1021.9	4	4	7	28	9	7	01	1	-
4	14.6	14.6	16.6	100	1021.6	8	4	4	26	1	6	60	8	2.2
5	15.4	15.1	17.1	98	1020.5	7	4	6	26	1	6	10	9	2.5
6	14.8	14.8	16.8	100	1021.0	0	0	9	28	2	5	10	1	-
7	17.1	16.8	19.1	98	1022.7	7	7	7	32	1	7	02	1	-
8	15.6	15.6	17.7	100	1023.7	3	3	7	29	1	6	10	8	0.2
9	14.0	13.6	15.6	98	1021.3	0	0	9	00	0	7	02	0	-
10	16.7	16.4	18.6	98	1018.6	0	0	9	24	2	7	02	1	-
11	14.6	14.6	16.6	100	1020.1	0	0	9	00	0	6	10	0	-
12	13.0	12.6	14.6	98	1016.4	0	0	9	00	0	7	02	0	-
13	14.4	14.0	16.0	98	1011.2	2	2	6	34	4	6	10	8	1.9
14	6.0	6.0	9.4	100	1021.2	0	0	9	00	0	7	02	0	-
15	6.8	6.8	9.9	100	1020.1	0	0	9	00	0	7	02	0	-
16	13.6	13.0	15.0	95	1013.9	0	0	9	23	1	7	02	0	-
17	16.2	15.9	18.0	98	1013.2	5	5	9	22	2	6	10	1	-
18	18.3	17.7	20.3	96	1010.7	6	6	3	19	3	6	10	1	-
19	15.7	15.7	17.8	100	1013.3	6	6	9	00	0	6	10	9	0.0
20	14.0	13.6	15.6	98	1018.5	3	3	9	33	4	6	10	6	0.0
21	8.8	8.4	11.0	97	1022.1	0	0	9	00	0	6	10	0	-
22	8.6	8.6	11.2	100	1018.8	0	0	9	00	0	7	02	0	-
23	11.7	11.3	13.4	98	1014.5	0	0	9	09	2	6	10	0	-
24	13.1	12.7	14.7	98	1013.7	0	0	9	09	1	6	10	0	-
25	13.8	13.8	15.8	100	1013.3	0	0	9	00	0	2	46	1	-
26	16.9	16.6	18.8	98	1013.0	4	4	9	25	1	6	10	1	-
27	18.9	18.7	21.6	99	1017.9	8	4	4	34	7	6	10	2	-
28	10.2	9.8	12.1	97	1026.2	0	0	9	00	0	7	02	0	-
29	8.9	8.7	11.2	99	1022.3	0	0	9	04	3	7	02	0	-
30	13.9	13.5	15.5	98	1015.3	6	6	9	00	0	6	10	1	-
31	12.9	12.5	14.5	98	1014.8	0	0	9	00	0	5	10	1	-

Godz. 07

DNI	TEMPERATURA POWIETRZA	TEMPERATURA PUNKTU ROSY	PREŻNOŚĆ PARY WODNEJ	WILGOTNOŚĆ WZGLĘDNA	CIŚNIENIE ATMOSFERYCZNE	ZACHMURZENIE			WIATR		WIDZIALNOŚĆ	POGODA		OPAD
	T	T_d	e	U	P_o	N	N_h	h	dd	v	V	ww	W	R
1	15.7	15.4	17.4	98	1018.7	2	2	9	26	3	6	10	0	-
2	15.6	14.9	16.9	95	1020.0	5	5	9	27	6	6	10	1	-
3	14.4	13.8	15.8	95	1022.5	7	7	4	30	4	4	10	1	-
4	16.1	15.6	17.7	97	1021.0	3	2	4	31	4	7	03	6	0.0
5	16.2	16.2	18.4	100	1020.5	8	8	2	31	1	5	28	1	-
6	15.7	15.7	17.8	100	1021.8	7	4	7	26	2	5	10	4	-
7	18.1	17.5	20.0	96	1023.1	4	2	7	36	2	7	01	1	-
8	16.7	16.5	18.8	99	1023.3	0	0	9	26	1	6	10	4	-
9	15.5	15.5	17.6	100	1020.8	0	0	9	00	0	7	02	0	-
10	18.7	17.8	20.4	94	1018.9	0	0	9	27	3	6	10	0	-
11	16.3	16.3	18.5	100	1019.4	5	5	7	22	2	6	10	1	-
12	16.2	15.9	18.0	98	1014.1	0	0	9	25	2	6	10	0	-
13	11.8	10.0	12.3	89	1015.4	6	6	4	02	7	8	03	1	-
14	8.1	7.9	10.6	99	1021.7	0	0	9	00	0	6	10	0	-
15	10.0	9.6	12.0	97	1019.3	8	0	9	09	2	6	10	4	-
16	16.2	14.6	16.6	90	1011.7	6	6	9	23	2	6	10	1	-
17	15.9	15.7	17.9	99	1012.8	3	3	7	20	3	6	10	1	-
18	18.7	18.7	21.6	100	1011.9	7	7	9	23	2	5	10	6	0.6
19	16.2	16.0	18.2	99	1011.8	8	4	2	35	2	5	60	2	1.4
20	13.8	13.8	15.8	100	1020.0	8	6	3	29	5	5	10	1	-
21	10.8	10.8	13.0	100	1021.9	0	0	9	00	0	6	10	0	-
22	11.8	11.0	13.1	94	1017.5	8	0	9	08	3	6	10	4	-
23	13.2	11.9	13.9	92	1014.0	0	0	9	11	2	6	10	0	-
24	13.8	13.8	15.8	100	1014.0	0	0	9	00	0	6	10	0	-
25	15.1	14.8	16.8	99	1011.6	6	2	7	23	1	6	10	4	-
26	17.7	16.8	19.1	94	1014.1	2	2	7	23	1	6	10	8	0.0
27	17.4	16.6	18.9	95	1020.6	8	6	4	36	6	6	10	2	-
28	11.2	10.4	12.6	95	1026.4	0	0	9	06	2	7	02	0	-
29	12.0	10.1	12.4	89	1020.3	0	0	9	10	4	7	02	0	-
30	15.4	15.2	17.3	99	1014.2	5	3	7	10	2	6	10	1	-
31	13.0	13.0	15.0	100	1015.9	6	6	6	00	0	5	28	4	-

Godz. 13

1	23.9	16.4	18.6	62	1016.4	5	4	6	30	7	7	29	1	-
2	22.5	15.8	17.9	65	1019.1	7	5	5	31	6	7	80	2	0.0
3	20.7	14.0	16.0	65	1021.1	5	5	5	27	3	8	01	1	-
4	21.5	16.8	19.1	75	1020.3	5	5	5	30	5	7	01	8	1.1
5	21.7	16.9	19.2	74	1019.7	5	3	5	04	2	7	03	2	-
6	24.1	18.8	21.7	73	1020.9	5	5	5	33	3	7	03	1	-
7	22.3	19.2	22.3	81	1022.7	6	6	5	07	4	7	95	1	6.2
8	26.1	17.1	19.5	57	1021.6	3	3	6	07	7	8	01	0	-
9	27.5	16.2	18.4	50	1018.6	2	2	7	12	3	8	02	0	-
10	27.8	17.1	19.5	53	1018.5	6	6	5	15	8	7	95	1	1.4
11	25.5	17.0	19.4	59	1017.0	3	3	6	31	2	7	01	1	-
12	26.6	15.7	17.8	51	1009.8	1	1	7	24	5	8	03	0	-
13	14.0	8.5	11.1	69	1018.1	7	7	5	04	5	8	02	2	-
14	19.4	8.4	11.0	49	1020.5	2	2	7	00	0	8	02	0	-
15	23.2	13.0	15.0	53	1015.9	3	3	7	21	2	8	03	0	-
16	22.1	16.9	19.3	73	1011.4	8	4	7	23	5	6	10	2	-
17	24.4	18.0	20.7	68	1011.5	5	3	6	25	5	7	03	1	-
18	23.7	18.8	21.7	74	1012.0	6	2	6	18	2	6	10	6	0.0
19	18.1	17.4	19.5	95	1015.4	8	3	4	34	5	6	61	6	0.9
20	21.8	14.2	16.2	62	1019.5	5	5	5	36	6	8	02	1	-
21	22.1	10.3	12.5	48	1019.6	3	3	6	12	3	8	02	0	-
22	22.3	11.6	13.7	50	1015.7	1	1	7	10	4	8	01	0	-
23	24.6	13.9	15.9	51	1012.2	2	2	7	14	3	8	02	0	-
24	25.1	18.5	21.3	67	1013.4	6	4	6	16	2	7	05	1	-
25	23.2	18.2	20.9	74	1010.7	7	7	9	27	2	6	10	2	-
26	26.3	15.0	17.0	50	1014.6	3	1	7	31	3	8	03	1	-
27	19.3	15.4	17.5	79	1023.2	6	4	5	02	5	7	01	6	0.0
28	21.5	10.1	12.4	48	1023.7	2	2	7	10	5	8	02	0	-
29	23.2	15.2	17.2	60	1017.8	1	1	9	09	4	8	02	6	-
30	23.1	16.8	19.1	68	1012.8	7	5	5	18	4	7	03	2	-
31	25.2	17.8	20.4	63	1015.4	4	4	6	11	1	7	02	1	-

Godz. 19

1	18.6	16.9	19.2	90	1017.7	5	2	6	27	3	7	29	8	0.0
2	17.6	17.1	19.5	97	1020.3	5	5	5	27	3	6	10	8	1.7
3	16.9	16.6	18.8	98	1021.2	8	5	5	27	5	6	81	6	4.2
4	18.4	17.0	19.4	92	1020.3	8	6	5	01	6	6	95	8	1.2
5	18.0	17.7	20.2	98	1019.5	7	7	9	33	4	7	03	2	-
6	19.9	17.3	19.7	85	1021.8	6	3	6	22	2	7	03	9	0.0
7	21.0	18.3	21.0	85	1022.6	7	3	6	06	2	7	01	9	3.9
8	21.5	16.9	19.3	76	1019.8	1	1	9	06	2	8	02	0	-
9	23.6	19.0	22.0	75	1017.4	6	6	6	33	2	7	25	1	0.2
10	22.9	18.4	21.2	76	1018.7	2	1	7	10	2	7	01	9	7.5
11	21.5	17.7	20.3	79	1015.5	2	2	9	03	3	7	01	0	-
12	18.1	17.2	19.6	94	1005.7	7	7	9	36	2	6	80	1	0.0
13	12.4	9.5	11.9	82	1015.6	2	2	7	03	3	7	01	1	-
14	16.9	10.1	12.4	65	1015.2	0	0	9	00	0	8	02	0	-
15	18.5	12.6	14.6	68	1014.2	1	0	9	18	1	7	04	0	-
16	18.5	17.7	20.3	95	1011.9	6	3	9	00	0	6	25	9	0.6
17	19.9	17.3	19.7	85	1010.4	0	0	9	19	3	6	10	1	-
18	17.4	17.1	19.5	98	1013.6	8	5	5	27	4	6	95	1	2.1
19	16.1	15.6	17.7	97	1016.7	8	4	6	30	3	6	60	8	0.0
20	16.7	11.9	13.9	73	1020.6	1	1	9	02	1	8	02	1	-
21	17.5	13.1	15.1	75	1018.6	1	1	7	15	1	7	03	0	-
22	17.8	14.1	16.1	78	1014.2	0	0	9	09	4	7	02	0	-
23	22.3	18.0	20.6	76	1012.3	0	0	9	17	1	7	02	0	-
24	19.1	18.0	20.7	93	1013.2	6	0	9	35	3	6	10	2	-
25	20.9	19.2	22.2	90	1010.6	6	6	9	06	1	6	10	2	-
26	21.7	19.8	23.1	89	1016.1	7	7	9	30	6	7	03	1	-
27	14.6	11.2	13.3	80	1024.6	1	1	7	36	3	7	01	1	-
28	16.3	11.8	13.8	74	1022.6	0	0	9	09	2	7	02	0	-
29	19.6	16.8	19.1	84	1015.6	5	5	9	10	2	6	10	1	-
30	19.3	17.4	19.8	89	1013.0	6	3	9	16	1	7	02	2	-
31	19.3	18.4	21.2	94	1016.6	6	3	5	01	2	6	29	8	3.7

Godz. 01

DNI	TEMPERATURA POWIETRZA T	TEMPERATURA PUNKTU ROSY T_d	PREŻNOŚĆ PARY WODNEJ e	WILGOTNOŚĆ WZGLĘDNA U	CIŚNIENIE ATMOSFERYCZNE P_o	ZACHMURZENIE N	N_h	h	WIATR dd	v	WIDZIALNOŚĆ V	POGODA ww	W	OPAD R
1	14.7	13.5	15.5	93	1019.7	2	2	9	18	2	5	10	0	-
2	15.8	14.3	16.3	91	1020.4	5	3	7	25	2	6	10	2	-
3	14.3	12.6	14.6	90	1022.9	7	2	7	15	2	7	03	2	-
4	15.2	14.2	16.2	93	1022.4	6	6	9	00	0	6	10	1	-
5	15.1	13.9	15.9	93	1021.7	6	3	7	17	1	7	03	1	-
6	14.8	14.2	16.2	96	1021.8	5	5	5	00	0	7	01	1	-
7	16.7	16.2	18.4	97	1023.5	2	2	9	11	1	5	10	9	5.8
8	16.2	15.7	17.8	97	1023.6	3	3	7	00	0	6	10	9	6.1
9	15.9	14.0	16.0	88	1021.3	0	0	9	00	0	8	02	0	-
10	16.3	15.2	17.3	94	1019.3	0	0	9	00	0	6	10	1	-
11	16.5	15.8	17.9	95	1019.8	0	0	9	00	0	8	02	0	-
12	16.4	15.2	17.2	93	1017.2	0	0	9	36	1	7	02	0	-
13	15.4	12.9	14.9	85	1012.9	2	2	9	33	3	7	01	8	1.4
14	7.4	6.1	9.4	91	1021.2	0	0	9	36	1	8	02	0	-
15	8.6	7.7	10.5	94	1019.7	0	0	9	00	0	7	02	0	-
16	13.2	12.2	14.2	94	1013.8	0	0	9	00	0	6	10	1	-
17	14.8	14.3	16.3	98	1013.7	1	0	9	00	0	5	10	1	-
18	17.4	15.9	18.1	92	1011.3	5	3	7	15	1	8	01	8	0.0
19	17.0	16.4	18.7	96	1014.4	8	8	2	25	1	5	10	8	0.6
20	14.1	11.9	13.9	86	1020.8	7	7	9	20	1	7	02	2	-
21	11.3	10.7	12.9	96	1021.6	0	0	9	00	0	6	10	0	-
22	11.5	9.4	11.8	88	1017.8	0	0	9	36	1	7	02	0	-
23	13.2	11.6	13.7	91	1013.8	0	0	9	00	0	7	02	0	-
24	17.4	15.4	17.5	88	1014.1	7	7	6	00	0	7	02	2	-
25	16.3	15.2	17.3	94	1015.1	8	8	4	00	0	5	10	6	0.5
26	17.0	16.4	18.7	96	1013.1	8	6	4	00	0	4	10	9	7.6
27	17.6	16.0	18.2	91	1010.8	8	8	4	32	3	6	10	9	1.3
28	11.9	8.5	11.1	79	1026.1	0	0	9	66	2	7	02	0	-
29	11.8	9.7	12.0	86	1020.8	0	0	9	01	2	8	02	0	-
30	15.1	15.0	17.0	99	1014.9	9	9	-	00	0	1	47	9	0.0
31	14.7	14.2	16.2	97	1015.0	8	5	3	00	0	6	10	1	-

Godz. 07

DNI	TEMPERATURA POWIETRZA T	TEMPERATURA PUNKTU ROSY T_d	PREŻNOŚĆ PARY WODNEJ e	WILGOTNOŚĆ WZGLĘDNA U	CIŚNIENIE ATMOSFERYCZNE P_o	ZACHMURZENIE N	N_h	h	WIATR dd	v	WIDZIALNOŚĆ V	POGODA ww	W	OPAD R
1	15.5	14.8	16.8	95	1020.4	5	4	6	21	2	5	10	1	-
2	15.2	13.9	15.9	92	1021.5	3	3	9	25	1	5	28	1	-
3	15.1	13.4	15.4	90	1023.0	7	4	6	27	3	5	10	6	0.0
4	15.2	14.6	16.6	96	1022.1	8	3	6	20	1	5	10	2	-
5	16.6	15.3	17.4	93	1020.9	8	8	4	00	0	7	03	8	0.1
6	14.3	13.8	15.7	97	1022.7	3	3	9	00	0	5	28	1	-
7	15.3	14.8	16.8	97	1024.2	2	1	6	23	1	5	28	4	-
8	15.3	15.3	17.4	100	1023.7	0	0	9	00	0	3	42	4	-
9	16.5	15.1	17.1	91	1020.7	3	1	9	00	0	7	01	1	-
10	17.1	15.5	17.6	91	1019.8	0	0	9	00	0	6	10	0	-
11	17.1	16.2	18.4	94	1019.5	0	0	9	00	0	6	10	0	-
12	16.4	15.5	17.6	94	1015.0	0	0	9	33	1	6	10	0	-
13	12.5	9.8	12.1	83	1016.7	6	6	5	06	3	7	01	1	-
14	9.2	7.0	10.0	86	1021.6	0	0	9	00	0	8	02	0	-
15	11.0	9.2	11.6	88	1019.2	0	0	9	00	0	6	10	0	-
16	16.1	14.3	16.3	89	1011.7	7	3	7	00	0	6	10	1	-
17	16.9	15.4	17.5	92	1013.3	6	6	9	11	1	6	10	1	-
18	16.3	15.4	17.5	94	1012.8	7	2	9	00	0	5	10	1	-
19	16.0	14.3	16.3	90	1016.8	8	8	4	31	2	6	60	2	0.2
20	13.7	12.3	14.3	92	1021.7	0	0	9	20	2	5	10	1	-
21	11.3	10.9	13.0	95	1021.7	0	0	9	00	0	5	28	4	-
22	12.4	11.0	13.1	91	1016.7	0	0	9	01	2	6	10	0	-
23	12.4	12.0	14.0	98	1013.5	0	0	9	36	1	5	10	4	-
24	16.8	15.5	17.6	93	1015.3	8	8	3	24	1	5	10	2	-
25	17.1	16.0	18.2	93	1012.3	8	8	3	35	1	5	10	2	-
26	15.6	15.1	17.1	96	1015.2	8	6	4	32	2	6	10	6	0.2
27	15.1	12.9	14.9	87	1023.3	8	8	4	32	4	7	02	2	-
28	11.9	9.7	12.0	85	1026.9	0	0	9	05	2	8	02	0	-
29	11.9	9.7	12.0	85	1019.4	0	0	9	03	3	7	02	0	-
30	16.6	16.1	18.3	97	1013.5	8	8	3	24	2	3	44	4	-
31	15.7	15.0	17.0	95	1016.3	7	7	9	00	0	5	10	2	-

Godz. 13

1	18.1	15.2	17.2	82	1019.4	7	7	5	24	3	6	95	1	4.4
2	19.2	13.9	15.9	72	1021.0	8	8	5	29	5	6	10	1	-
3	16.4	15.0	17.0	92	1023.0	8	5	4	26	3	6	60	2	0.2
4	22.3	12.2	14.2	53	1021.2	3	3	5	02	4	8	02	1	-
5	21.2	16.4	18.6	75	1019.7	7	7	5	04	1	7	25	2	1.0
6	24.7	15.3	17.4	55	1021.6	5	5	5	33	2	7	03	1	-
7	24.3	17.3	19.7	65	1022.6	5	5	6	04	3	8	01	8	0.2
8	25.9	16.5	18.8	56	1021.5	5	5	6	07	5	8	03	4	-
9	25.9	15.3	17.4	52	1018.9	2	2	6	07	2	8	02	0	-
10	25.9	17.6	20.1	62	1018.3	6	6	6	29	2	8	17	1	-
11	21.5	15.3	17.4	68	1017.8	5	5	6	30	2	7	25	1	0.0
12	26.3	17.5	20.0	58	1011.1	1	1	6	29	2	7	02	0	-
13	15.8	6.8	9.9	55	1018.5	5	5	5	06	4	8	01	2	-
14	17.5	7.4	10.3	52	1020.2	0	0	9	09	2	8	02	0	-
15	22.3	9.8	12.1	46	1015.9	0	0	9	25	2	8	02	0	-
16	24.1	16.0	18.2	61	1011.0	3	3	6	25	4	7	01	1	-
17	24.9	12.3	14.3	45	1011.1	2	2	7	26	3	8	01	1	-
18	25.2	15.1	17.1	54	1011.0	5	2	6	28	3	8	01	1	-
19	16.5	14.7	16.7	90	1019.0	8	5	4	26	3	6	61	6	1.7
20	20.4	12.1	14.1	59	1020.6	5	5	6	36	2	8	02	1	-
21	22.9	10.5	12.7	45	1018.8	4	4	6	11	2	7	01	1	-
22	24.2	13.0	15.0	49	1013.8	0	0	9	11	2	7	02	0	-
23	25.7	11.6	13.7	41	1011.4	5	5	6	17	2	8	03	1	-
24	19.1	16.0	18.2	82	1016.1	8	5	4	32	2	6	10	2	-
25	18.6	15.7	17.9	84	1011.7	8	8	4	06	2	5	10	2	-
26	20.7	16.9	19.2	78	1017.2	6	6	4	29	2	6	10	2	-
27	21.6	11.3	13.4	52	1023.7	2	2	6	36	4	8	02	1	-
28	19.7	9.8	12.1	52	1023.6	2	2	6	08	4	8	02	0	-
29	21.5	14.5	16.5	64	1017.5	0	0	9	05	2	7	02	0	-
30	21.5	15.4	17.5	68	1012.9	5	4	5	28	1	7	03	6	0.5
31	23.1	15.5	17.6	62	1016.2	5	3	5	02	3	6	05	2	-

Godz. 19

1	19.1	15.2	17.2	82	1019.5	6	2	9	26	1	7	01	9	0.1
2	16.7	11.9	13.9	73	1022.2	7	7	7	30	3	8	01	8	0.9
3	19.3	16.4	18.6	88	1021.7	7	7	5	24	2	7	03	6	0.3
4	19.4	13.4	15.4	68	1021.1	3	2	6	33	2	7	03	1	-
5	18.5	16.0	18.2	85	1020.0	7	2	7	07	2	7	01	9	0.1
6	21.5	17.8	20.4	79	1021.7	6	6	5	00	0	7	95	2	0.0
7	18.7	17.2	19.6	91	1023.0	6	5	6	35	1	8	01	9	2.1
8	22.7	15.4	17.5	63	1020.1	0	0	9	03	3	8	01	1	-
9	23.7	17.7	20.3	69	1017.9	3	2	9	34	2	7	03	0	-
10	23.5	19.0	21.9	75	1018.5	3	0	9	00	0	8	01	9	0.6
11	22.2	18.0	20.7	77	1016.2	2	1	6	35	2	7	02	1	-
12	22.6	13.6	15.6	57	1006.3	6	5	6	34	3	7	03	1	-
13	13.0	8.1	10.8	71	1019.5	3	3	5	06	2	8	02	1	-
14	15.7	9.2	11.6	65	1019.2	0	0	9	05	2	8	02	0	-
15	20.7	14.1	16.1	66	1013.4	1	0	9	00	0	7	02	0	-
16	20.7	17.2	19.6	80	1012.3	6	2	6	20	1	6	10	9	2.4
17	22.1	15.1	17.1	64	1005.7	5	3	7	23	1	8	03	1	-
18	19.1	16.4	18.7	85	1012.8	7	7	6	30	2	7	80	9	2.3
19	17.2	13.8	15.8	80	1019.2	7	5	5	27	3	6	10	6	0.0
20	17.3	13.9	15.9	80	1020.8	2	1	7	00	0	8	01	1	-
21	19.3	11.1	13.2	63	1017.8	0	0	9	09	2	7	02	1	-
22	20.1	13.6	15.6	66	1011.9	0	0	9	09	3	7	02	0	-
23	22.5	14.8	16.8	62	1011.9	6	2	7	00	0	8	03	1	-
24	17.7	15.3	17.4	86	1015.0	8	3	5	35	1	6	10	2	-
25	19.7	16.3	18.5	81	1011.3	7	4	5	00	0	5	10	2	-
26	17.7	16.3	18.5	92	1019.4	7	3	4	25	3	5	10	2	-
27	16.6	10.7	12.9	68	1024.7	1	1	7	35	2	8	02	0	-
28	16.7	10.7	12.9	67	1021.7	0	0	9	05	2	8	02	0	-
29	20.0	17.9	20.5	88	1015.1	7	7	9	12	2	6	95	1	0.5
30	17.5	15.8	18.0	90	1013.5	5	2	7	18	2	6	10	9	-
31	19.9	16.7	19.0	81	1017.0	3	1	6	00	0	6	10	1	-

Godz. 01

DNI	TEMPERATURA POWIETRZA	TEMPERATURA PUNKTU ROSY	PRĘŻNOŚĆ PARY WODNEJ	WILGOTNOŚĆ WZGLĘDNA	CIŚNIENIE ATMOSFERYCZNE	ZACHMURZENIE			WIATR		WIDZIALNOŚĆ	POGODA		OPAD
	T	T_d	e	U	P_o	N	N_h	h	dd	v	V	ww	W	R
1	15.2	14.6	16.6	96	1019.6	8	8	5	12	1	6	10	8	1.7
2	13.9	13.1	15.1	94	1020.6	0	0	9	00	0	6	10	1	-
3	14.8	12.3	14.3	85	1022.9	8	8	5	26	2	6	10	2	-
4	15.0	13.8	15.8	93	1022.1	0	0	9	00	0	6	10	1	-
5	15.6	13.6	15.6	88	1021.1	8	8	5	00	0	7	02	2	-
6	14.5	13.9	15.9	97	1021.6	4	3	5	00	0	6	10	1	-
7	16.1	15.5	17.6	96	1023.3	7	7	5	00	0	6	10	1	-
8	15.4	14.5	16.5	93	1024.3	8	8	5	00	0	6	10	1	-
9	14.5	13.9	15.9	97	1022.2	0	0	9	00	0	7	02	0	-
10	15.2	13.7	15.7	91	1019.8	0	0	9	00	0	6	10	0	-
11	15.3	14.5	16.5	94	1020.3	0	0	9	00	0	7	02	1	-
12	15.6	14.7	16.7	94	1016.7	0	0	9	00	0	7	02	1	-
13	16.8	15.2	17.2	91	1011.3	7	7	5	00	0	7	01	8	0.0
14	7.1	6.4	9.6	96	1021.4	0	0	9	00	0	7	02	1	-
15	8.9	8.2	10.9	94	1020.4	0	0	9	00	0	6	10	0	-
16	13.2	12.6	14.6	95	1014.2	0	0	9	00	0	6	10	1	-
17	15.6	15.1	17.1	96	1013.8	3	3	5	00	0	6	10	1	-
18	17.5	16.1	18.3	92	1010.9	8	8	5	00	0	6	10	1	-
19	17.0	16.3	18.5	95	1013.5	8	8	5	00	0	7	03	8	0.1
20	15.6	11.5	13.6	77	1019.6	8	8	5	34	3	7	02	2	-
21	11.1	10.5	12.7	96	1022.3	0	0	9	00	0	7	02	0	-
22	10.7	9.8	12.1	95	1018.3	0	0	9	00	0	7	02	0	-
23	12.8	12.0	14.0	94	1013.5	0	0	9	00	0	7	02	0	-
24	15.6	14.5	16.5	93	1013.4	3	2	5	00	0	7	03	1	-
25	17.8	16.8	19.1	93	1013.3	8	8	5	00	0	6	10	2	-
26	14.9	14.3	16.3	96	1012.7	8	8	5	00	0	6	25	9	1.8
27	17.4	16.1	18.3	93	1019.9	8	8	5	00	0	6	95	8	1.4
28	12.1	11.5	13.6	96	1026.5	2	2	6	00	0	7	01	1	-
29	10.6	9.9	12.2	95	1022.3	0	0	9	29	1	5	10	0	-
30	16.3	15.4	17.5	94	1014.5	8	8	5	00	0	6	10	1	-
31	14.6	14.1	16.1	97	1014.7	7	7	5	00	0	6	10	2	-

Godz. 07

DNI	TEMPERATURA POWIETRZA	TEMPERATURA PUNKTU ROSY	PRĘŻNOŚĆ PARY WODNEJ	WILGOTNOŚĆ WZGLĘDNA	CIŚNIENIE ATMOSFERYCZNE	ZACHMURZENIE			WIATR		WIDZIALNOŚĆ	POGODA		OPAD
	T	T_d	e	U	P_o	N	N_h	h	dd	v	V	ww	W	R
1	14.7	14.2	16.2	97	1020.0	5	5	5	00	0	5	10	4	-
2	13.7	13.1	15.1	97	1021.7	8	8	5	22	1	5	10	1	-
3	14.2	13.6	15.6	95	1022.6	8	5	4	00	0	6	61	8	0.1
4	16.1	15.2	17.2	94	1021.7	8	8	5	00	0	6	10	8	0.4
5	16.0	15.4	17.5	96	1020.7	8	8	5	00	0	5	10	8	2.3
6	15.5	15.2	17.2	98	1022.5	7	5	5	00	0	5	10	1	-
7	15.4	14.9	16.9	97	1024.0	7	7	4	00	0	3	42	8	0.6
8	16.3	15.5	17.6	95	1023.7	7	7	5	00	0	5	10	2	-
9	13.5	13.1	15.1	98	1021.5	2	2	4	00	0	3	42	4	-
10	14.8	13.6	15.6	93	1020.4	1	1	9	00	0	7	01	0	-
11	14.2	13.7	15.6	97	1020.4	1	1	5	00	0	6	10	0	-
12	14.9	14.3	16.3	96	1019.1	0	0	5	00	0	6	10	0	-
13	13.0	9.4	11.8	79	1019.5	7	7	5	36	2	7	01	2	-
14	6.1	5.9	9.3	98	1021.8	9	9	.	00	0	3	43	0	-
15	8.1	7.8	10.6	99	1019.9	0	0	9	00	0	7	02	0	-
16	14.9	12.6	14.6	86	1012.0	5	4	5	12	1	7	01	1	-
17	14.3	13.7	15.7	97	1014.1	6	5	5	00	0	5	10	1	-
18	16.4	15.8	17.9	96	1012.6	7	5	5	00	0	6	10	8	0.4
19	16.2	15.7	17.8	97	1015.1	8	8	4	04	2	6	81	2	2.2
20	14.2	13.2	15.2	93	1020.8	4	4	5	00	0	7	03	1	-
21	10.3	9.9	12.2	97	1022.5	0	0	9	00	0	6	10	0	-
22	9.4	9.0	11.5	97	1017.5	0	0	9	00	0	7	02	0	-
23	11.3	10.6	12.8	95	1014.0	0	0	9	00	0	7	02	0	-
24	14.4	14.2	16.2	99	1014.2	4	4	9	00	0	6	10	1	-
25	17.0	16.5	18.8	97	1011.2	8	8	5	00	0	5	10	2	-
26	15.4	14.8	16.8	96	1014.6	7	7	5	00	0	6	25	8	3.9
27	15.6	14.5	16.5	93	1022.0	8	6	4	34	1	6	61	9	2.9
28	9.8	9.7	12.0	99	1024.5	9	9	.	00	0	2	43	4	-
29	10.1	9.7	12.0	97	1020.2	0	0	9	00	0	4	28	4	-
30	16.8	15.5	17.6	93	1013.6	7	5	5	00	0	7	01	2	-
31	13.6	12.8	14.8	94	1015.9	9	9	.	00	0	2	47	2	-

Godz. 13

1	23.5	14.7	16.7	57	1017.3	5	4	5	32	2	7	02	1	-
2	22.3	15.0	17.0	63	1019.3	7	7	5	00	0	7	17	1	-
3	16.5	13.9	15.9	85	1022.6	8	8	4	28	2	6	10	6	1.4
4	21.5	13.8	15.8	61	1020.6	5	5	5	33	1	8	03	1	-
5	22.0	14.4	16.4	62	1019.2	4	4	5	00	0	7	02	1	-
6	22.9	15.4	17.5	63	1021.7	4	4	6	34	3	7	25	1	0.2
7	20.8	17.4	19.8	80	1023.2	7	7	5	04	3	7	17	4	-
8	25.1	16.8	19.1	60	1021.5	3	3	5	02	2	7	03	1	-
9	26.2	14.0	16.0	47	1018.3	2	2	5	06	3	7	02	4	-
10	27.5	17.0	19.4	53	1017.4	5	5	6	02	2	8	03	1	-
11	25.4	16.4	18.6	58	1016.9	5	5	5	03	1	8	03	1	-
12	26.7	15.9	18.1	52	1009.9	3	3	6	32	3	7	01	0	-
13	15.1	7.0	10.0	58	1017.5	7	7	5	04	3	8	02	2	-
14	18.8	8.1	10.8	50	1019.7	0	0	9	00	0	7	02	4	-
15	23.3	11.6	13.7	48	1015.2	1	1	6	00	0	8	02	0	-
16	23.1	17.2	19.6	70	1011.1	7	7	5	02	2	7	01	2	-
17	24.8	16.0	18.2	57	1010.7	7	7	5	22	1	7	03	2	-
18	25.4	15.6	17.7	55	1010.2	4	4	5	27	2	7	01	1	-
19	14.6	14.5	16.5	93	1017.4	8	6	4	30	2	6	61	8	10.8
20	20.1	11.6	13.7	58	1020.0	5	5	5	02	3	8	01	1	-
21	22.2	10.0	12.3	46	1019.4	3	1	6	99	3	8	01	0	-
22	24.4	14.0	16.0	53	1013.2	2	2	6	09	5	7	03	0	-
23	25.2	13.7	15.7	49	1011.1	3	3	6	29	1	8	02	0	-
24	22.4	17.7	20.3	76	1014.3	4	4	5	02	3	6	05	1	-
25	19.1	16.3	18.5	84	1010.7	8	8	5	00	0	6	10	8	0.0
26	23.1	17.6	20.1	71	1015.3	4	3	5	31	2	8	02	1	-
27	15.3	14.7	16.8	97	1024.3	8	6	5	32	1	6	60	6	0.7
28	20.2	10.4	12.6	53	1023.6	3	3	5	08	3	8	01	4	-
29	24.4	16.0	18.2	59	1015.8	3	3	6	03	3	8	02	0	-
30	21.4	14.7	16.7	65	1012.2	6	5	5	12	2	7	01	2	-
31	22.7	15.2	17.3	63	1014.9	5	5	6	00	0	7	02	4	-

Godz. 19

1	18.3	11.8	15.8	75	1019.0	6	4	6	00	0	8	03	9	0.1
2	17.6	11.3	13.4	66	1021.1	7	7	5	33	4	6	05	9	-
3	17.1	14.7	16.7	86	1021.9	7	7	5	27	1	7	03	8	0.0
4	20.0	13.2	15.2	66	1020.7	7	2	5	00	0	7	02	1	-
5	19.6	15.4	17.5	77	1019.6	6	2	5	00	0	7	01	1	-
6	19.5	15.2	17.2	76	1022.1	6	2	5	00	0	7	01	9	3.1
7	19.6	17.0	19.4	85	1022.9	7	4	5	00	0	7	03	9	2.8
8	23.6	13.7	15.7	54	1019.6	3	2	6	06	2	7	01	0	-
9	24.5	13.0	15.0	49	1017.1	2	0	9	00	0	7	01	0	-
10	22.9	17.0	19.4	70	1016.3	6	5	6	23	1	8	01	2	-
11	23.6	18.9	21.8	75	1015.3	6	3	5	32	1	7	01	2	-
12	23.4	13.1	15.1	53	1009.1	5	2	9	00	0	7	01	1	-
13	14.3	7.3	10.2	62	1018.9	6	6	5	06	2	7	01	2	-
14	13.2	7.3	10.2	69	1018.5	0	0	9	04	1	7	02	0	-
15	20.5	11.5	13.6	56	1013.2	5	4	5	00	0	7	03	1	-
16	18.0	16.8	19.1	93	1012.8	8	5	5	00	0	6	10	9	1.2
17	22.2	16.8	19.1	71	1009.7	2	2	6	00	0	7	02	1	-
18	19.2	15.9	18.1	81	1012.1	7	7	5	00	0	8	03	1	-
19	16.2	11.8	13.8	75	1018.1	8	8	4	28	3	6	10	6	0.3
20	18.1	13.0	15.0	72	1020.6	3	1	5	00	0	8	01	1	-
21	19.7	12.3	14.3	63	1017.7	0	0	5	13	1	8	02	0	-
22	21.6	13.2	15.2	59	1012.0	1	1	5	11	2	7	03	0	-
23	22.5	14.8	16.8	62	1010.5	6	6	5	00	0	8	03	1	-
24	19.5	16.7	19.0	84	1013.3	8	5	6	00	0	6	10	1	-
25	20.0	16.6	18.9	81	1010.3	7	7	5	00	0	7	03	2	-
26	19.3	17.6	20.1	90	1017.9	8	8	5	00	0	6	80	9	0.0
27	16.6	11.8	13.8	73	1024.3	3	3	5	00	0	8	01	6	0.0
28	17.8	10.6	12.8	63	1022.0	0	0	9	00	0	8	01	0	-
29	20.8	16.4	18.6	76	1014.4	3	3	5	00	0	7	01	1	-
30	17.4	16.1	18.3	93	1013.3	3	2	5	00	0	6	18	8	4.1
31	20.5	16.6	18.9	78	1016.0	2	2	5	00	0	7	01	1	-

Godz. 01

DNI	TEMPERATURA POWIETRZA T	TEMPERATURA PUNKTU ROSY T_d	PREŻNOŚĆ PARY WODNEJ e	WILGOTNOŚĆ WZGLĘDNA U	CIŚNIENIE ATMOSFERYCZNE P_o	ZACHMURZENIE N	N_h	h	WIATR dd	v	WIDZIALNOŚĆ V	POGODA ww	W	OPAD R
1	12.2	11.4	13.5	95	.	3	3	6	00	0	8	01	1	-
2	11.6	10.5	12.7	93	.	2	0	9	00	0	6	10	1	-
3	10.2	9.5	11.9	95	.	8	8	4	00	0	6	20	6	0.8
4	12.7	12.2	14.2	96	.	8	8	4	33	1	5	21	2	0.4
5	11.9	11.2	13.3	95	.	8	8	4	00	0	7	25	1	4.8
6	10.2	9.3	11.7	94	.	2	2	5	00	0	7	03	1	-
7	13.1	12.7	14.7	98	.	7	7	5	00	0	7	02	8	0.6
8	12.3	11.8	13.8	96	.	5	5	6	11	1	7	03	1	-
9	10.0	9.3	11.7	95	.	0	0	9	00	0	8	02	0	-
10	11.3	10.0	12.3	92	.	0	0	9	00	0	8	02	0	-
11	11.1	10.3	12.5	95	.	0	0	9	18	1	8	02	1	-
12	11.9	10.7	12.9	93	.	0	0	9	00	0	8	02	0	-
13	13.8	12.0	14.0	90	.	8	8	5	00	0	8	25	1	0.1
14	3.0	2.1	7.1	93	.	0	0	9	00	0	8	02	1	-
15	7.1	6.2	9.5	95	.	0	0	9	00	0	8	02	0	-
16	8.8	8.2	10.9	96	.	0	0	9	00	0	7	02	0	-
17	11.5	11.1	13.2	97	.	3	3	7	00	0	7	02	1	-
18	14.0	12.4	14.4	91	.	5	5	6	00	0	8	01	1	-
19	14.2	12.1	14.1	88	.	6	6	5	00	0	7	02	0	0.0
20	10.9	10.3	12.5	95	.	8	8	4	28	1	6	10	8	7.4
21	7.7	7.0	10.0	96	.	0	0	9	00	0	8	01	1	-
22	8.2	7.4	10.3	95	.	0	0	9	00	0	8	02	0	-
23	8.1	7.3	10.2	94	.	0	0	9	00	0	8	02	0	-
24	14.5	13.1	15.1	92	.	7	7	5	00	0	8	02	2	-
25	14.0	12.6	14.6	92	.	8	8	4	12	1	5	10	2	-
26	12.5	12.3	14.3	99	.	9	9	.	00	0	3	45	8	0.5
27	13.8	13.0	15.0	94	.	8	8	4	30	1	5	80	2	1.6
28	9.4	8.5	11.1	94	.	7	7	5	03	2	7	03	1	-
29	8.1	7.5	10.4	95	.	2	2	7	00	0	8	03	0	-
30	13.3	12.6	14.6	95	.	8	8	5	05	1	5	80	2	0.9
31	9.9	8.9	11.4	96	.	6	2	6	00	0	7	03	1	-

Godz. 07

DNI	TEMPERATURA POWIETRZA T	TEMPERATURA PUNKTU ROSY T_d	PREŻNOŚĆ PARY WODNEJ e	WILGOTNOŚĆ WZGLĘDNA U	CIŚNIENIE ATMOSFERYCZNE P_o	ZACHMURZENIE N	N_h	h	WIATR dd	v	WIDZIALNOŚĆ V	POGODA ww	W	OPAD R
1	14.3	12.2	14.2	88	.	6	6	4	00	0	7	02	1	-
2	13.7	11.2	13.3	85	.	7	7	5	00	0	6	10	1	-
3	11.0	9.9	12.2	93	.	8	8	4	00	0	6	60	2	0.3
4	12.7	12.2	14.2	96	.	7	7	5	00	0	6	25	6	20.7
5	13.5	12.2	14.2	93	.	5	5	4	12	1	7	01	8	10.8
6	13.2	11.5	13.6	90	.	7	7	5	00	0	7	02	1	-
7	13.4	13.0	15.0	98	.	7	7	5	00	0	5	10	1	-
8	13.4	12.6	14.6	94	.	4	1	6	00	0	6	10	1	-
9	13.0	10.9	13.0	87	.	0	0	9	00	0	6	02	0	-
10	14.6	12.0	14.0	84	.	2	2	6	00	0	8	02	0	-
11	14.0	11.5	13.6	85	.	1	0	9	00	0	8	02	0	-
12	14.8	11.3	13.4	80	.	0	0	9	00	0	8	02	0	-
13	12.0	10.5	12.7	91	.	8	8	4	09	1	7	03	8	0.4
14	5.6	3.6	7.9	87	.	0	0	9	00	0	9	02	0	-
15	9.6	7.5	10.4	88	.	0	0	9	00	0	8	02	0	-
16	11.5	10.4	12.6	93	.	7	4	6	11	2	7	21	1	0.4
17	13.7	12.2	14.2	93	.	6	6	6	00	0	7	02	1	-
18	14.5	12.6	14.6	89	.	6	4	6	00	0	8	00	1	-
19	12.8	11.8	13.8	94	.	8	8	4	21	1	6	80	8	3.3
20	11.5	10.3	12.5	92	.	7	7	4	15	1	6	10	6	0.6
21	9.1	8.7	11.2	97	.	0	0	9	00	0	8	02	0	-
22	10.6	9.0	11.5	90	.	0	0	9	00	0	8	02	0	-
23	10.9	7.0	10.0	77	.	1	0	9	00	0	8	03	0	-
24	12.9	11.1	13.2	89	.	7	7	6	00	0	7	02	2	-
25	12.5	11.4	13.5	94	.	8	8	4	00	0	6	80	2	0.1
26	13.4	12.5	14.5	95	.	7	5	6	00	0	6	10	4	-
27	12.9	12.1	14.1	94	.	8	8	3	36	1	5	80	8	5.6
28	9.3	7.4	10.3	94	.	8	0	9	03	2	9	02	1	-
29	11.5	11.1	13.2	97	.	6	5	6	00	0	8	01	1	-
30	13.8	13.3	15.3	96	.	7	7	4	00	0	5	10	8	2.0
31	12.2	11.1	13.4	95	.	7	3	6	00	0	6	01	1	-

Godz. 13

1	18.6	11.5	13.6	63	.	3	2	6	27	2	7	01	8	0.0
2	14.6	11.8	13.8	85	.	7	7	5	24	1	7	95	2	0.3
3	12.9	11.6	13.7	93	.	8	8	3	00	0	6	61	8	1.5
4	16.7	10.5	12.7	67	.	5	5	6	05	3	8	01	8	12.6
5	18.2	11.1	13.2	63	.	2	2	5	04	2	8	01	1	-
6	15.3	14.1	16.1	93	.	7	7	5	00	0	7	17	8	5.9
7	17.7	14.2	16.2	80	.	7	6	5	07	2	7	29	8	3.6
8	19.1	13.3	15.3	69	.	7	7	6	08	3	8	02	8	0.0
9	22.0	13.4	15.4	58	.	1	1	8	04	5	9	02	0	-
10	23.5	14.3	16.3	57	.	4	3	6	03	3	9	01	0	-
11	20.8	13.7	15.7	63	.	5	5	7	09	1	8	03	1	-
12	22.6	9.3	11.7	43	.	2	2	8	34	4	8	01	0	-
13	12.0	7.0	10.0	71	.	7	7	5	04	3	7	02	2	-
14	16.0	7.5	10.4	57	.	1	1	7	35	1	9	02	0	-
15	18.7	9.7	12.0	55	.	4	4	6	06	1	8	02	0	-
16	19.3	12.9	14.9	66	.	6	6	6	27	3	7	02	2	-
17	19.9	11.1	13.2	57	.	6	6	6	18	1	8	03	2	-
18	21.7	12.1	14.1	55	.	6	5	6	35	2	8	03	2	-
19	11.3	10.4	12.6	95	.	8	8	4	36	2	5	81	8	24.8
20	15.0	9.3	11.7	68	.	7	7	6	00	0	7	02	2	-
21	18.3	9.2	11.6	54	.	4	1	7	07	2	9	02	0	-
22	19.9	12.4	14.4	62	.	2	2	6	02	1	8	02	0	-
23	20.7	12.5	15.5	59	.	3	3	7	02	2	8	02	0	-
24	16.9	15.0	17.0	89	.	8	8	5	03	1	6	25	2	0.0
25	17.8	13.2	15.2	75	.	6	6	5	00	0	6	25	2	0.4
26	17.6	14.7	16.7	83	.	8	8	4	04	1	7	25	2	0.0
27	12.1	11.7	13.8	98	.	9	9	.	00	0	3	61	8	2.5
28	16.5	10.0	12.3	66	.	2	2	6	01	5	9	03	0	-
29	18.5	13.2	15.2	71	.	7	7	6	31	1	8	02	2	-
30	17.1	14.3	16.3	84	.	7	7	4	03	3	7	25	2	0.0
31	17.3	13.8	15.8	81	.	7	7	5	21	1	8	03	1	-

Godz. 19

1	13.8	11.5	13.4	84	.	5	1	6	00	0	7	02	8	1.2
2	13.1	11.6	13.7	91	.	8	8	4	05	1	6	25	9	0.4
3	12.9	12.3	14.3	95	.	8	8	3	00	0	5	61	5	3.2
4	15.0	9.9	12.2	71	.	7	6	6	08	1	8	01	1	-
5	16.0	12.8	14.8	81	.	7	4	6	00	0	8	03	1	-
6	13.8	12.8	14.8	93	.	5	2	6	00	0	7	02	9	9.8
7	15.3	13.4	15.4	89	.	4	4	5	00	0	7	03	8	2.8
8	16.5	15.0	17.0	92	.	4	2	6	00	0	7	01	9	1.6
9	17.8	12.2	14.2	69	.	1	0	9	11	1	9	01	0	-
10	15.3	13.7	15.7	91	.	7	3	6	00	0	8	29	8	0.5
11	18.5	14.0	16.0	75	.	1	1	7	14	1	8	01	9	-
12	17.3	14.2	16.2	82	.	1	1	6	15	1	8	01	9	0.5
13	8.7	3.4	7.8	70	.	6	4	6	05	2	8	01	1	-
14	13.3	8.2	10.9	72	.	1	1	7	15	2	9	02	0	-
15	15.1	11.3	13.4	78	.	2	2	6	00	0	7	02	0	-
16	16.7	13.2	15.2	81	.	6	2	6	00	0	7	01	2	-
17	17.6	11.5	13.6	67	.	1	1	7	24	1	8	01	1	-
18	17.0	14.0	16.0	83	.	7	7	5	27	1	8	03	9	0.0
19	11.3	10.6	12.8	96	.	8	8	4	00	0	6	10	8	2.5
20	13.2	10.7	12.9	85	.	5	4	6	13	1	7	01	2	-
21	14.6	9.5	11.9	71	.	1	1	7	13	1	8	01	0	-
22	15.6	12.0	14.0	80	.	1	1	7	16	1	8	01	0	-
23	17.5	13.1	15.1	76	.	7	7	6	21	1	8	03	1	-
24	15.8	14.6	16.6	93	.	8	8	4	04	2	5	10	8	5.1
25	14.9	13.5	15.5	92	.	8	8	5	13	1	6	80	2	1.8
26	14.1	13.4	15.4	95	.	8	8	3	00	0	5	25	9	11.9
27	10.9	10.0	12.3	95	.	2	2	5	12	1	7	01	6	2.7
28	12.3	9.5	11.9	83	.	1	1	6	04	2	8	02	0	-
29	15.9	14.3	16.3	91	.	6	3	5	00	0	7	01	9	0.0
30	13.9	13.0	15.0	94	.	6	2	6	16	1	6	10	9	0.7
31	14.5	13.6	15.6	94	.	6	6	5	00	0	8	29	8	4.8

Godz. 01

DNI	TEMPERATURA POWIETRZA T	TEMPERATURA PUNKTU ROSY T_d	PREŻNOŚĆ PARY WODNEJ e	WILGOTNOŚĆ WZGLĘDNA U	CIŚNIENIE ATMOSFERYCZNE P_o	ZACHMURZENIE N	N_h	h	WIATR dd	v	WIDZIALNOŚĆ V	POGODA ww	W	OPAD R
1	7.1	7.1	10.1	100	.	9	9	.	02	5	0	45	4	–
2	5.7	5.5	9.0	98	.	6	2	9	02	6	7	28	4	–
3	3.9	3.9	8.1	100	.	9	9	.	36	4	0	58	8	2.5
4	6.2	6.2	9.5	100	.	9	9	.	01	10	0	61	5	10.7
5	5.4	5.4	9.0	100	.	9	9	.	01	10	0	81	4	0.2
6	5.9	5.5	9.0	97	.	0	0	9	02	5	7	02	4	–
7	7.9	7.9	10.6	100	.	9	9	.	36	8	0	45	8	1.0
8	8.8	8.8	9.9	100	.	9	9	.	01	7	0	43	2	–
9	8.5	0.6	6.4	57	.	1	0	9	07	3	8	02	4	–
10	9.2	6.2	9.5	83	.	0	0	9	04	3	8	02	0	–
11	10.2	1.5	6.8	55	.	0	0	9	08	1	8	02	1	–
12	9.7	4.5	9.7	80	.	0	0	9	09	3	8	02	1	–
13	6.5	6.3	9.5	99	.	9	9	.	35	5	8	45	8	0.2
14	4.1	-20.4	1.2	15	.	0	0	9	00	0	9	02	0	–
15	6.1	- 5.7	4.0	42	.	0	0	9	18	5	8	02	0	–
16	9.1	3.4	7.8	67	.	1	0	9	22	7	7	02	0	–
17	8.2	8.0	10.7	99	.	4	1	.	18	4	7	03	1	–
18	8.4	8.0	10.7	97	.	7	7	.	22	8	7	21	1	0.5
19	6.9	6.5	9.6	97	.	7	3	.	19	1	8	02	8	0.2
20	4.1	4.1	8.2	100	.	9	9	.	36	14	0	45	8	13.4
21	3.4	3.4	7.8	100	.	0	0	9	04	7	8	02	4	–
22	6.5	4.1	8.2	85	.	0	0	5	18	2	8	02	0	–
23	8.5	- 9.0	3.1	28	.	0	0	9	14	7	9	02	0	–
24	7.7	7.5	10.2	97	.	7	7	.	00	0	7	41	2	–
25	7.9	7.5	10.4	97	.	5	1	.	09	2	7	41	4	–
26	7.8	5.6	9.1	86	.	7	2	4	04	3	7	01	9	0.6
27	8.3	8.3	11.0	100	.	9	9	.	04	4	0	81	4	13.7
28	2.4	2.4	7.3	100	.	9	9	.	02	8	0	45	4	–
29	8.1	6.2	9.5	88	.	3	3	3	13	3	8	03	0	–
30	7.9	7.9	10.6	100	.	9	9	.	14	5	0	45	8	0.6
31	6.9	6.5	9.6	97	.	5	1	.	00	0	8	01	4	–

Godz. 07

DNI	TEMPERATURA POWIETRZA T	TEMPERATURA PUNKTU ROSY T_d	PREŻNOŚĆ PARY WODNEJ e	WILGOTNOŚĆ WZGLĘDNA U	CIŚNIENIE ATMOSFERYCZNE P_o	ZACHMURZENIE N	N_h	h	WIATR dd	v	WIDZIALNOŚĆ V	POGODA ww	W	OPAD R
1	6.9	6.9	9.9	100	.	9	9	.	36	8	0	45	4	–
2	5.8	5.8	9.2	100	.	9	9	.	02	7	0	47	4	–
3	4.6	4.6	8.5	100	.	9	9	.	36	7	0	59	4	0.4
4	4.9	4.9	8.7	100	.	9	9	.	01	6	0	63	4	9.9
5	5.8	5.8	9.2	100	.	9	9	.	01	4	0	47	8	18.7
6	7.1	7.1	10.1	100	.	7	7	.	04	4	7	41	4	–
7	8.1	8.1	10.8	100	.	9	9	.	02	8	0	51	4	0.2
8	7.0	7.0	10.0	100	.	7	5	.	05	9	7	41	4	–
9	8.3	5.3	8.9	82	.	1	0	9	06	5	9	02	0	–
10	9.6	9.6	12.0	100	.	9	9	.	02	5	0	45	1	–
11	10.1	- 0.5	5.9	49	.	2	1	.	06	4	8	03	0	–
12	10.2	6.5	9.7	77	.	2	0	9	00	0	8	03	0	–
13	4.0	4.0	8.1	100	.	9	9	.	01	11	0	45	8	0.6
14	6.0	-10.7	2.7	29	.	0	0	9	00	0	9	02	0	–
15	7.9	-18.6	1.4	13	.	0	0	5	19	4	9	02	0	–
16	8.9	8.7	11.2	99	.	7	5	.	22	12	7	41	8	0.0
17	7.8	7.4	10.3	97	.	6	4	.	17	4	7	41	1	–
18	8.2	7.8	10.6	97	.	7	6	.	19	7	8	21	1	0.0
19	6.4	6.4	9.6	100	.	9	9	.	36	4	0	63	4	1.5
20	4.0	4.0	8.1	100	.	9	9	.	36	13	0	45	4	–
21	4.4	3.6	7.9	94	.	1	0	9	01	4	8	02	0	–
22	8.1	- 5.0	4.2	39	.	0	0	9	01	2	9	02	0	–
23	6.1	3.0	7.6	80	.	1	1	.	16	5	8	03	0	–
24	8.2	7.4	10.3	95	.	7	4	.	00	0	7	03	2	–
25	7.5	4.1	8.2	80	.	7	7	3	14	5	8	80	2	0.0
26	7.2	7.2	10.2	100	.	9	9	.	22	4	2	45	4	–
27	6.9	6.9	9.9	100	.	9	9	.	36	6	0	80	4	24.8
28	5.0	- 5.0	4.2	48	.	0	0	9	04	5	9	02	4	–
29	8.3	7.3	10.2	94	.	7	7	.	17	3	8	03	1	–
30	6.9	6.9	9.9	100	.	9	9	.	14	3	0	47	8	1.8
31	7.1	6.9	9.9	99	.	7	2	.	19	2	9	03	2	–

Godz. 13

1	8.0	7.8	10.6	99	.	7	6	.	02	4	7	17	8	0.2
2	7.1	7.1	10.1	100	.	9	9	.	36	6	0	95	4	1.5
3	5.9	5.9	9.3	100	.	9	9	.	01	5	0	58	4	3.6
4	5.7	5.7	9.2	100	.	9	9	.	35	14	0	45	7	8.6
5	8.0	8.0	10.7	100	.	9	9	.	02	4	0	45	4	–
6	9.1	9.1	11.6	100	.	9	9	.	03	6	0	17	8	1.8
7	8.4	8.4	11.0	100	.	9	9	.	36	19	0	45	8	2.5
8	10.0	8.9	11.4	93	.	6	6	.	04	7	8	81	8	0.3
9	13.1	8.8	11.3	75	.	4	4	4	04	4	8	03	0	–
10	14.1	9.2	11.6	72	.	6	6	4	01	2	8	03	4	–
11	11.7	8.4	11.0	80	.	7	7	.	01	2	8	95	1	0.0
12	13.6	7.4	10.3	65	.	5	5	4	02	5	7	29	1	–
13	3.3	3.3	7.7	100	.	9	9	.	36	3	0	45	4	–
14	9.1	4.8	8.6	74	.	2	2	3	21	3	9	03	0	–
15	9.7	6.8	9.9	83	.	4	4	.	19	3	8	41	0	–
16	10.2	8.4	11.0	89	.	8	7	.	23	2	7	41	8	0.1
17	11.4	7.8	10.6	77	.	7	7	0	20	7	7	02	4	–
18	11.6	8.4	11.0	80	.	7	7	.	22	6	8	03	2	–
19	4.3	4.3	8.3	100	.	9	9	.	36	13	0	63	4	50.6
20	5.5	5.5	9.0	100	.	9	9	.	36	7	1	45	4	–
21	9.2	6.1	9.4	81	.	5	4	2	00	0	8	02	1	–
22	11.2	8.1	10.8	81	.	3	3	.	25	4	7	02	0	–
23	11.1	7.0	10.0	76	.	4	4	.	18	6	8	02	0	–
24	9.5	9.1	11.6	97	.	9	9	.	00	0	1	45	4	–
25	8.4	8.4	11.0	100	.	7	7	.	29	5	7	81	8	0.6
26	10.0	10.0	12.3	100	.	9	9	.	04	2	0	45	4	–
27	6.7	6.7	9.8	100	.	9	9	.	36	6	0	80	4	6.1
28	7.9	7.5	10.4	97	.	9	9	.	04	2	1	47	0	–
29	10.3	9.8	12.1	97	.	7	7	.	18	3	7	41	4	–
30	7.7	7.7	10.5	100	.	9	9	.	18	7	0	45	8	0.6
31	8.6	8.6	11.2	100	.	9	9	.	19	1	0	45	8	0.1

Godz. 19

1	6.1	5.7	9.1	97	.	6	1	6	01	9	7	01	9	0.0
2	4.1	4.1	8.2	100	.	9	9	.	35	3	0	80	9	5.3
3	6.4	6.4	9.6	100	.	9	9	.	01	13	0	58	4	6.7
4	5.7	5.7	9.2	100	.	9	9	.	01	12	0	45	8	0.2
5	7.3	7.3	10.2	100	.	9	9	.	36	5	0	45	8	0.0
6	7.5	7.5	10.4	100	.	7	7	.	35	7	7	41	9	8.8
7	7.0	7.0	10.0	100	.	9	9	.	01	13	1	45	8	3.6
8	8.7	8.7	11.2	100	.	7	7	.	04	7	5	41	9	5.6
9	10.8	8.8	11.3	87	.	1	1	4	02	5	8	01	1	–
10	10.3	7.0	10.0	79	.	7	3	3	04	5	8	29	8	1.5
11	10.7	9.5	11.9	93	.	5	1	2	00	0	8	01	9	1.8
12	10.2	6.4	9.6	76	.	2	1	4	36	6	7	29	8	0.0
13	0.1	0.1	6.2	100	.	3	3	.	36	3	9	41	4	–
14	4.4	3.0	7.6	79	.	2	1	.	24	3	8	03	0	–
15	6.9	6.5	9.6	97	.	4	2	.	19	5	7	41	1	–
16	9.4	7.3	10.2	86	.	4	2	.	00	0	7	01	1	–
17	9.3	6.8	9.9	85	.	2	2	4	19	8	8	02	1	–
18	8.5	7.1	10.1	91	.	7	5	.	15	2	7	41	9	0.4
19	4.2	4.2	8.2	100	.	9	9	.	36	14	8	45	8	6.5
20	4.9	4.9	8.7	100	.	9	9	.	36	8	1	45	4	–
21	7.5	6.5	9.7	93	.	1	1	.	36	4	8	01	1	–
22	8.5	7.3	10.2	92	.	1	1	5	27	5	7	01	0	–
23	8.9	5.1	8.8	77	.	6	5	.	00	0	8	02	1	–
24	8.9	8.9	11.4	100	.	9	9	.	00	0	0	45	4	–
25	8.5	8.0	10.7	95	.	7	6	.	00	0	7	95	4	1.0
26	8.8	8.0	10.7	100	.	9	9	.	02	5	0	47	9	1.2
27	4.8	4.8	8.6	100	.	9	9	.	35	12	0	45	8	4.7
28	7.7	6.2	9.5	91	.	2	1	.	04	1	8	01	4	–
29	8.7	8.7	11.2	100	.	9	9	.	22	4	0	47	9	–
30	7.2	7.2	10.2	100	.	6	2	.	18	1	8	41	9	1.1
31	8.4	8.4	11.0	100	.	9	9	.	18	2	0	45	9	4.5

TABLICA II

SPOSTRZEŻENIA CODZIENNE STACJI METEOROLOGICZNYCH
WARTOŚCI DOBOWE

ЕЖЕДНЕВНЫЕ НАБЛЮДЕНИЯ МЕТЕОРОЛОГИЧЕСКИХ СТАНЦИЙ
СУТОЧНЫЕ ЗНАЧЕНИЯ

EVERYDAY OBSERVATIONS AT METEOROLOGICAL STATIONS
DAILY VALUES

Tablica II — ŁEBA — Sierpień 1975

DNI	TEMPERATURA POWIETRZA				PREŻNOŚĆ PARY WODNEJ	WILGOTNOŚĆ WZGLĘDNA	CIŚNIENIE ATMOSFERYCZNE	USŁONECZNIENIE	ZACHMURZENIE	WIATR		OPAD	ŚNIEG	
	T	Max	Min	T_0	e	U	P	S	N	v	v_{max}	R_d	h_s	s_g
1	16.7	21.2	12.3	9.1	16.4	87	1017.9	•	3.8	3.8	8	–	–	–
2	17.7	19.8	15.9	13.5	16.0	88	1018.2	•	5.5	5.3	6	–	–	–
3	17.9	20.0	14.6	13.6	17.9	88	1020.5	•	3.9	3.1	5	–	–	–
4	17.9	21.7	13.3	10.1	14.0	93	1022.8	•	5.6	1.5	3	0.2	–	–
5	17.2	22.3	10.3	7.4	17.8	90	1023.7	•	3.8	1.9	4	–	–	–
6	20.4	23.4	17.9	15.7	20.7	87	1025.0	•	1.0	4.1	6	–	–	–
7	19.4	25.9	12.5	10.0	19.2	86	1026.7	•	0.4	1.9	3	–	–	–
8	20.4	26.8	13.0	8.9	18.7	79	1025.0	•	0.6	1.1	3	–	–	–
9	20.7	26.6	12.1	8.6	19.0	79	1020.5	•	0.6	0.9	2	0.2	–	–
10	20.4	24.6	14.9	12.1	21.5	90	1020.7	•	2.4	2.4	6	–	–	–
11	20.7	26.5	14.2	11.2	17.9	74	1017.7	•	2.1	3.1	6	–	–	–
12	19.4	23.3	15.6	11.5	17.1	78	1011.8	•	4.5	5.8	9	0.5	–	–
13	14.3	18.7	7.3	1.1	10.4	85	1019.9	•	1.5	2.6	4	–	–	–
14	14.9	21.0	7.7	1.5	13.0	77	1018.5	•	3.0	2.5	6	–	–	–
15	16.9	24.6	9.6	2.8	13.0	71	1011.0	•	2.4	1.9	5	2.5	–	–
16	18.6	21.0	14.9	8.5	18.1	94	1004.2	•	7.4	5.3	9	0.7	–	–
17	17.4	20.7	14.5	11.9	16.1	82	1002.9	•	6.5	6.1	8	3.7	–	–
18	17.1	20.2	15.9	13.9	16.9	94	1007.3	•	4.4	4.9	8	0.3	–	–
19	15.9	20.6	11.0	6.9	15.2	95	1016.0	•	2.8	1.9	5	–	–	–
20	15.4	20.7	8.6	4.4	14.3	93	1018.9	•	4.4	2.6	5	0.0	–	–
21	19.5	24.3	16.1	14.8	18.1	88	1014.7	•	6.1	1.8	3	–	–	–
22	21.3	28.0	15.6	10.6	15.8	65	1009.9	•	0.6	4.5	8	–	–	–
23	19.0	23.7	15.7	8.6	16.4	79	1008.3	•	4.6	3.1	7	0.3	–	–
24	16.2	19.5	14.8	12.6	14.6	80	1014.7	•	5.1	2.3	4	3.5	–	–
25	15.6	17.9	11.1	8.1	15.0	85	1017.5	•	7.6	2.0	4	0.9	–	–
26	17.9	20.4	16.8	14.7	14.9	78	1022.1	•	5.1	4.0	6	–	–	–
27	15.1	20.9	7.3	4.6	14.6	85	1025.8	•	1.8	2.4	4	–	–	–
28	17.8	21.6	14.0	13.0	14.6	81	1022.4	•	9.4	4.1	6	–	–	–
29	18.0	22.7	12.4	10.1	16.0	88	1016.8	•	1.3	1.8	4	–	–	–
30	18.7	24.6	14.0	7.6	16.9	79	1013.1	•	1.3	3.3	6	–	–	–
31	19.7	22.8	15.8	14.0	16.6	78	1016.8	•	0.9	3.9	7	–	–	–

HEL — Sierpień 1975

DNI	TEMPERATURA POWIETRZA				PREŻNOŚĆ PARY WODNEJ	WILGOTNOŚĆ WZGLĘDNA	CIŚNIENIE ATMOSFERYCZNE	USŁONECZNIENIE	ZACHMURZENIE	WIATR		OPAD	ŚNIEG	
	T	Max	Min	T_0	e	U	P	S	N	v	v_{max}	R_d	h_s	s_g
1	17.7	22.7	14.3	11.9	17.9	88	1018.5	4.6	3.8	2.4	4	2.5	–	–
2	18.1	21.5	15.3	13.6	16.3	79	1018.6	11.1	4.1	5.3	6	–	–	–
3	19.1	23.3	16.3	12.1	18.6	85	1020.7	11.2	3.6	3.5	5	–	–	–
4	18.7	23.6	15.8	13.7	18.9	88	1023.3	10.6	3.8	1.1	2	–	–	–
5	19.6	25.7	15.8	14.8	18.8	84	1024.0	10.9	5.0	1.9	5	–	–	–
6	20.7	25.4	15.8	13.7	20.3	86	1025.4	13.6	0.6	3.1	6	–	–	–
7	21.9	27.3	15.2	13.1	20.3	82	1027.4	13.6	0.6	2.0	3	–	–	–
8	22.5	29.5	16.2	13.3	18.4	71	1025.5	12.8	0.3	1.8	3	–	–	–
9	23.1	30.9	17.4	13.8	20.7	77	1020.9	13.4	0.8	1.5	3	–	–	–
10	21.8	26.6	17.4	13.9	22.1	86	1021.2	10.8	1.1	2.5	5	–	–	–
11	22.0	29.3	14.9	12.6	18.7	74	1018.0	11.4	2.6	2.1	4	–	–	–
12	19.4	24.5	17.2	15.7	17.7	78	1012.9	4.4	4.5	4.8	8	3.9	–	–
13	15.3	19.3	12.4	8.7	10.6	62	1020.7	13.6	1.5	2.4	6	–	–	–
14	16.6	22.1	8.2	6.7	13.0	71	1019.0	11.3	2.1	2.6	6	–	–	–
15	18.8	24.4	10.6	8.7	14.3	69	1012.9	12.2	1.0	2.6	4	5.6	–	–
16	19.2	21.9	16.8	14.3	18.2	82	1005.3	0.7	5.6	2.6	5	0.1	–	–
17	18.2	20.1	16.2	15.8	17.0	82	1004.6	3.0	5.3	5.6	8	1.4	–	–
18	17.9	21.5	16.2	14.2	16.2	79	1008.3	6.3	4.3	4.8	10	0.0	–	–
19	16.3	20.5	11.5	9.2	15.5	89	1016.9	9.2	2.6	1.4	2	1.2	–	–
20	17.2	20.9	11.1	9.1	14.7	77	1020.2	10.1	3.0	2.4	3	0	–	–
21	19.5	24.2	16.2	14.8	19.1	84	1016.2	5.2	6.1	2.0	4	–	–	–
22	20.5	25.6	16.5	13.8	17.8	75	1012.2	11.1	0.1	3.6	5	–	–	–
23	20.3	25.1	17.1	15.3	18.0	76	1009.4	9.6	3.8	4.1	6	–	–	–
24	17.9	21.4	16.2	14.1	15.0	77	1015.2	5.7	5.0	3.1	7	0.0	–	–
25	16.6	21.2	10.7	9.6	15.0	88	1017.9	2.9	6.9	3.0	7	–	–	–
26	18.8	21.8	17.3	15.1	16.4	76	1022.1	8.9	4.5	5.4	7	–	–	–
27	17.2	20.9	12.7	9.1	15.4	80	1026.4	11.6	2.1	2.0	3	–	–	–
28	18.7	23.6	15.4	12.6	18.2	85	1023.3	6.9	5.1	2.1	4	–	–	–
29	18.6	22.6	14.8	12.8	18.8	88	1017.8	11.6	1.5	1.1	2	–	–	–
30	18.9	25.0	12.5	10.7	16.4	79	1014.2	10.9	0.4	1.9	5	–	–	–
31	18.9	22.4	16.5	13.4	16.6	77	1018.2	11.5	0.9	3.0	7	–	–	–

Tablica 6 — STACJA — LĘBORK — Sierpień 1974

Dzień	Temperatura powietrza T	Max	Min	T_0	Prężność pary wodnej e	Wilgotność względna U	Ciśnienie atmosferyczne P	Usłonecznienie S	Zachmurzenie N	Wiatr v	v_{max}	Opad R_d	Śnieg s_n	s_g
1	16.3	22.5	10.9	7.3	14.1	87	1016.5	5.0	4.3	1.4	3	0.9	–	–
2	15.7	20.5	12.5	8.9	15.7	83	1016.9	5.4	6.4	2.6	4	–	–	–
3	17.7	21.2	15.0	11.7	17.5	87	1018.9	6.7	4.6	1.8	4	–	–	–
4	19.7	24.2	13.5	7.9	17.9	85	1021.1	11.6	5.1	1.3	4	–	–	–
5	16.6	26.4	11.4	6.9	16.6	80	1021.9	11.9	4.5	1.1	3	–	–	–
6	20.5	28.1	12.3	7.9	17.1	75	1023.2	13.4	2.1	1.4	4	–	–	–
7	21.6	30.2	11.5	8.1	17.8	73	1025.2	13.0	0.6	1.0	3	–	–	–
8	22.1	30.5	13.4	8.8	16.6	67	1023.2	13.5	0.4	0.6	3	–	–	–
9	21.4	30.5	11.8	7.9	16.5	69	1019.0	14.0	0.4	0.8	3	–	–	–
10	20.8	28.8	11.7	9.1	16.7	72	1019.8	13.7	0.6	1.1	4	–	–	–
11	21.2	28.5	15.3	10.8	16.2	69	1016.2	12.3	2.8	1.8	3	–	–	–
12	19.6	24.5	15.4	11.2	15.7	68	1009.9	9.9	3.9	2.6	6	0.1	–	–
13	14.4	20.2	6.3	1.7	10.3	65	1018.2	13.5	1.3	1.3	4	–	–	–
14	13.8	20.7	5.7	1.9	12.3	78	1017.0	3.1	4.1	0.9	3	–	–	–
15	17.1	25.3	6.4	2.6	11.4	64	1009.4	12.1	2.0	0.8	2	2.5	–	–
16	17.7	22.0	14.9	10.3	17.2	85	1003.0	0.2	6.9	1.9	5	0.1	–	–
17	17.7	20.4	16.5	12.3	15.7	78	1001.8	3.4	5.5	2.9	4	0.1	–	–
18	17.1	21.7	14.3	12.7	15.5	80	1006.1	5.6	4.6	2.4	5	0.0	–	–
19	15.7	22.5	8.8	5.1	14.4	82	1014.6	11.9	3.0	1.4	3	–	–	–
20	15.7	23.2	7.6	4.8	13.5	78	1017.5	7.3	4.6	0.9	2	0.1	–	–
21	20.4	24.6	16.0	14.2	17.9	75	1013.4	6.0	6.4	0.9	2	–	–	–
22	22.0	28.2	16.0	11.5	15.4	61	1008.7	12.8	0.3	2.6	5	–	–	–
23	19.9	27.5	15.2	9.6	16.0	71	1006.7	9.9	3.3	2.1	4	7.1	–	–
24	15.7	19.6	12.8	11.2	14.4	82	1013.2	4.7	6.1	1.4	3	0.5	–	–
25	14.3	18.6	10.9	7.5	14.1	87	1015.8	0.7	7.3	0.5	2	0.3	–	–
26	15.1	21.8	7.2	4.5	13.7	82	1020.3	9.1	5.1	1.0	3	–	–	–
27	14.5	22.8	6.6	3.9	13.4	82	1024.6	11.3	3.0	0.9	3	–	–	–
28	17.9	24.0	11.0	7.0	17.8	87	1021.2	7.8	4.4	1.5	4	–	–	–
29	18.5	26.7	10.3	6.9	16.5	80	1015.2	11.9	1.3	1.3	3	–	–	–
30	19.9	27.3	12.4	8.6	15.2	69	1011.4	12.2	1.0	1.6	4	–	–	–
31	19.5	25.3	13.6	9.1	16.7	76	1015.1	12.1	1.9	2.3	5	–	–	–

GDAŃSK – RĘBIECHOWO

Dzień	Temperatura powietrza T	Max	Min	T_0	Prężność pary wodnej e	Wilgotność względna U	Ciśnienie atmosferyczne P	Usłonecznienie S	Zachmurzenie N	Wiatr v	v_{max}	Opad R_d	Śnieg s_n	s_g
1	16.3	23.0	11.2	9.6	16.0	86	1002.5	.	3.4	2.6	6	5.7	–	–
2	16.3	20.9	11.2	10.4	14.0	78	1002.6	.	4.6	6.4	7	–	–	–
3	17.8	23.0	12.6	10.9	16.1	81	1004.7	.	3.4	3.4	5	–	–	–
4	18.0	24.5	13.2	12.3	16.7	85	1007.2	.	1.9	2.3	4	–	–	–
5	18.2	24.4	10.2	9.9	15.2	76	1007.9	.	3.6	3.0	5	–	–	–
6	20.0	25.7	12.6	12.3	16.4	73	1009.3	.	0.6	3.3	6	–	–	–
7	21.0	27.0	13.7	12.3	17.2	71	1011.4	.	0.1	2.0	5	–	–	–
8	22.1	29.6	13.6	13.4	14.9	61	1009.7	.	0.6	2.3	4	–	–	–
9	22.3	31.1	13.4	12.3	14.8	60	1005.1	.	0.5	2.0	5	–	–	–
10	20.4	27.6	13.4	12.8	17.3	76	1005.3	.	0.3	2.5	5	–	–	–
11	21.9	28.9	15.6	14.3	15.4	64	1002.4	.	1.3	3.1	7	–	–	–
12	18.6	24.2	16.9	14.1	15.6	72	996.1	.	4.6	4.3	8	0.6	–	–
13	13.5	17.8	7.7	5.9	9.0	68	1004.3	.	1.4	2.1	5	–	–	–
14	14.0	20.6	5.9	4.6	10.8	71	1003.0	.	3.1	2.3	4	–	–	–
15	16.7	24.0	6.7	5.3	10.2	60	996.4	.	1.4	2.6	5	3.4	–	–
16	17.2	21.2	12.2	11.3	15.9	81	989.6	.	6.0	3.6	6	0.2	–	–
17	16.6	19.0	14.8	14.2	15.1	81	988.9	.	4.9	5.4	6	3.1	–	–
18	16.6	20.7	12.7	12.5	14.7	79	992.4	.	3.1	4.1	6	0.1	–	–
19	15.8	19.9	11.1	10.1	14.7	83	1000.8	.	4.9	1.9	4	3.1	–	–
20	15.1	19.6	8.3	7.7	13.3	79	1004.1	.	4.1	2.3	4	0.1	–	–
21	18.6	24.4	15.1	11.6	16.7	78	1000.4	.	5.8	2.5	5	–	–	–
22	20.4	27.5	14.1	12.3	13.0	58	996.1	.	0.0	4.5	8	–	–	–
23	19.5	26.0	14.5	13.2	13.7	63	993.3	.	3.1	4.5	7	–	–	–
24	16.0	20.2	13.0	12.2	13.5	76	999.1	.	6.5	3.1	6	–	–	–
25	15.5	19.4	11.2	10.5	13.7	79	1001.4	.	6.8	3.3	7	–	–	–
26	16.9	19.7	15.1	14.2	14.5	76	1005.8	.	5.3	5.3	7	–	–	–
27	15.5	21.7	8.5	6.8	13.0	76	1010.4	.	2.5	2.1	4	–	–	–
28	17.3	24.5	11.4	10.3	16.6	85	1007.5	.	5.1	2.5	5	–	–	–
29	17.9	26.1	11.7	11.0	15.6	79	1001.7	.	1.3	1.9	5	–	–	–
30	18.0	24.8	9.8	9.2	14.3	74	998.0	.	0.0	2.5	5	–	–	–
31	17.9	21.8	13.2	12.8	15.8	79	1001.7	.	1.3	3.6	6	–	–	–

KOSZALIN – ZEGRZE

Dzień	Temperatura powietrza T	Max	Min	T_0	Prężność pary wodnej e	Wilgotność względna U	Ciśnienie atmosferyczne P	Usłonecznienie S	Zachmurzenie N	Wiatr v	v_{max}	Opad R_d	Śnieg s_n	s_g
1	16.5	24.0	11.6	10.3	15.3	83	1011.1	.	4.9	3.4	7	–	–	–
2	15.0	17.5	10.9	9.2	15.9	93	1012.0	.	5.6	3.0	4	2.1	–	–
3	17.1	21.2	15.5	14.3	17.1	88	1013.7	.	6.1	3.6	6	–	–	–
4	17.7	24.5	10.1	8.3	17.5	87	1015.1	.	5.3	1.1	4	–	–	–
5	19.1	27.3	9.6	8.9	14.6	71	1015.2	.	2.0	2.0	6	–	–	–
6	20.7	29.5	13.8	10.2	17.0	76	1016.6	.	1.6	1.5	3	–	–	–
7	22.5	30.6	12.6	10.1	17.6	68	1018.4	.	1.0	1.4	2	–	–	–
8	23.4	31.8	13.8	10.7	16.5	62	1016.4	.	0.8	1.9	5	–	–	–
9	22.6	30.9	11.3	8.7	15.2	60	1012.6	.	0.4	1.8	6	–	–	–
10	21.9	31.0	10.7	8.2	15.4	64	1012.5	.	0.8	1.9	6	–	–	–
11	20.5	30.0	10.0	6.9	13.5	61	1010.5	.	0.8	1.3	3	–	–	–
12	19.7	26.6	13.2	10.4	15.6	68	1004.3	.	2.4	4.4	8	–	–	–
13	14.5	20.4	8.4	3.2	9.8	62	1011.5	.	1.4	2.3	5	–	–	–
14	14.0	22.1	4.1	1.2	10.3	67	1013.7	.	1.6	1.5	4	–	–	–
15	17.5	25.6	8.3	5.7	11.0	60	1003.0	.	2.9	1.9	4	1.5	–	–
16	18.3	22.0	14.8	13.8	17.1	82	997.7	.	6.6	3.0	5	1.5	7	–
17	17.1	20.4	13.8	13.7	15.8	82	996.3	.	6.6	3.6	6	2.0	–	–
18	16.8	21.5	12.7	11.3	14.7	77	1000.7	.	4.9	2.6	5	0.2	–	–
19	16.1	21.0	10.7	8.1	14.8	82	1008.4	.	3.6	2.5	6	0.8	–	–
20	16.6	24.8	8.0	5.3	13.3	74	1010.9	.	5.5	1.3	5	–	–	–
21	20.6	25.2	16.0	16.4	18.4	77	1007.1	.	9.5	1.6	3	–	–	–
22	21.9	28.6	16.5	15.1	14.4	65	1001.6	.	1.0	3.1	5	–	–	–
23	17.9	24.2	13.8	10.3	17.8	88	1001.4	.	6.8	2.8	7	8.7	–	–
24	15.4	21.7	11.5	9.7	13.4	78	1007.5	.	5.3	2.8	6	9.8	–	–
25	13.8	16.8	11.8	11.2	14.2	98	1009.6	.	7.8	3.9	5	2.1	–	–
26	17.1	23.8	12.5	10.4	14.9	78	1014.3	.	4.3	3.5	6	–	–	–
27	14.3	21.8	4.3	3.9	13.2	82	1018.6	.	2.0	1.8	5	–	–	–
28	17.5	24.8	10.5	8.5	16.0	81	1015.5	.	4.3	1.8	4	–	–	–
29	19.0	27.4	10.4	8.5	14.8	75	1008.8	.	1.6	1.3	4	–	–	–
30	19.4	27.5	8.9	6.7	12.6	48	1004.4	.	0.1	1.0	2	–	–	–
31	20.8	28.2	10.8	7.7	15.0	65	1007.8	.	1.5	1.9	4	–	–	–

KOŁOBRZEG

DNI	TEMPERATURA POWIETRZA				PREŻNOŚĆ PARY WODNEJ	WILGOTNOŚĆ WZGLĘDNA	CIŚNIENIE ATMOSFERYCZNE	USŁONECZNIENIE	ZACHMURZENIE	WIATR		OPAD	ŚNIEG	
	T	Max	Min	T_g	e	U	P	S	N	v	v_{max}	R_d	s_h	s_g
1	17.0	20.6	15.9	14.5	18.5	81	1019.5	7.0	5.8	2.8	5	–	–	–
2	17.8	18.4	16.5	15.6	18.8	93	1020.2	–	6.6	4.9	6	0.0	–	–
3	18.6	20.6	17.7	16.6	18.0	85	1022.3	5.4	5.6	3.5	6	–	–	–
4	17.8	21.4	12.9	11.9	10.0	58	1023.5	12.5	3.9	1.1	2	–	–	–
5	18.6	22.9	13.8	11.1	10.3	56	1023.8	12.3	3.9	2.3	5	–	–	–
6	20.1	23.5	16.9	15.2	20.4	97	1025.1	12.3	1.6	3.5	5	–	–	–
7	20.6	23.7	16.9	13.1	20.9	96	1027.0	14.5	0.5	1.9	4	–	–	–
8	20.6	24.5	15.4	12.2	19.2	80	1026.7	14.3	0.9	2.1	5	–	–	–
9	21.9	26.0	15.8	17.1	18.9	71	1020.8	14.9	0.4	2.8	6	–	–	–
10	20.7	24.9	16.4	11.7	20.4	84	1020.8	14.1	1.0	2.5	4	–	–	–
11	20.3	25.2	14.2	10.3	16.2	69	1018.7	14.5	1.4	1.4	2	–	–	–
12	20.1	24.0	18.4	15.1	18.1	77	1012.8	13.2	3.9	3.9	6	–	–	–
13	17.3	18.6	11.4	8.3	12.0	70	1019.9	14.5	0.5	3.9	6	–	–	–
14	14.8	19.7	7.2	4.8	12.7	76	1019.1	13.4	1.5	1.6	3	–	–	–
15	17.6	24.8	9.6	9.5	12.2	64	1010.8	11.7	3.5	1.9	4	5.5	–	–
16	18.7	21.9	15.6	14.9	17.7	83	1005.3	1.9	7.4	3.6	7	2.2	–	–
17	19.2	21.9	16.2	14.5	19.8	97	1003.8	5.7	6.4	4.4	7	–	–	–
18	17.1	20.6	13.9	12.4	16.3	86	1008.9	10.6	4.9	3.8	6	–	–	–
19	15.6	20.7	12.8	11.6	16.3	86	1012.2	9.5	3.0	3.0	5	0.0	–	–
20	17.3	23.7	10.4	7.9	15.6	91	1018.8	7.5	5.5	1.6	5	–	–	–
21	20.7	25.7	17.7	17.2	19.8	82	1014.7	6.3	5.5	1.8	4	–	–	–
22	21.3	29.6	16.9	14.6	19.6	80	1009.1	11.5	2.5	2.3	6	0.0	–	–
23	16.9	20.4	14.8	12.7	17.9	92	1010.2	–	7.3	3.4	6	6.1	–	–
24	15.6	19.6	12.5	10.7	13.6	74	1015.8	10.1	5.8	2.3	4	0.2	–	–
25	15.7	17.2	13.8	13.1	14.5	81	1018.0	–	7.5	1.9	3	0.4	–	–
26	18.4	22.7	17.1	15.7	17.0	80	1023.2	[illegible]	5.0	1.5	3	–	–	–
27	17.5	20.9	12.1	8.5	16.0	90	1027.2	[illegible]	2.4	2.0	4	–	–	–
28	18.1	22.7	13.8	12.8	17.7	94	1023.7	[illegible]	4.4	2.9	5	–	–	–
29	13.6	23.0	13.8	10.2	18.7	98	1017.0	12.8	1.6	1.4	3	–	–	–
30	18.8	23.6	13.1	9.4	16.9	78	1012.5	[illegible]	0.3	2.9	6	–	–	–
31	19.4	22.2	14.3	9.9	18.2	85	1016.1	12.7	1.4	3.0	5	–	–	–

ELBLĄG

Sierpień 1975

DNI	TEMPERATURA POWIETRZA				PREŻNOŚĆ PARY WODNEJ	WILGOTNOŚĆ WZGLĘDNA	CIŚNIENIE ATMOSFERYCZNE	USŁONECZNIENIE	ZACHMURZENIE	WIATR		OPAD	ŚNIEG	
	T	Max	Min	T_g	e	U	P	S	N	v	v_{max}	R_d	s_h	s_g
1	17.8	24.1	14.3	12.4	17.6	88	1013.7	2.0	6.1	1.4	3	0.5	–	–
2	16.1	20.6	11.1	8.7	15.1	82	1013.9	10.0	4.6	2.4	5	–	–	–
3	17.4	22.3	11.7	9.8	17.4	88	1015.7	10.5	4.1	2.5	5	–	–	–
4	19.1	23.9	15.3	13.8	16.6	77	1018.0	12.6	3.4	2.3	5	–	–	–
5	19.1	25.1	12.5	11.2	17.3	80	1018.5	12.3	3.1	1.3	4	–	–	–
6	22.8	24.7	13.3	12.4	19.2	76	1019.5	12.9	1.6	2.4	5	–	–	–
7	23.4	28.5	16.8	14.6	18.7	65	1021.7	13.2	0.8	2.6	5	–	–	–
8	22.8	28.6	15.4	13.6	19.1	67	1019.9	13.2	1.1	2.0	5	–	–	–
9	21.6	29.0	14.1	12.0	17.9	76	1015.7	13.3	0.4	2.1	3	–	–	–
10	21.3	27.6	14.8	12.4	19.5	75	1015.6	13.0	0.8	2.5	5	–	–	–
11	20.0	24.0	13.2	10.7	16.7	76	1013.2	10.1	1.1	1.3	3	–	–	–
12	17.6	23.5	13.5	10.8	14.8	74	1008.8	6.3	3.4	3.5	8	2.8	–	–
13	13.3	16.8	9.7	4.6	9.5	65	1015.3	13.3	0.5	3.5	6	–	–	–
14	14.0	20.9	6.2	2.8	11.6	74	1014.2	11.2	1.8	1.6	4	–	–	–
15	17.3	23.3	9.2	4.2	11.8	63	1009.2	11.5	1.0	2.5	4	1.9	–	–
16	19.1	22.6	15.1	13.5	16.9	87	1000.9	1.0	6.8	2.3	4	2.1	–	–
17	15.9	21.7	14.7	13.1	16.7	88	1000.9	0.6	5.8	2.8	4	3.1	–	–
18	16.7	21.8	13.2	10.5	15.8	84	1003.7	9.7	4.8	2.1	3	0.4	–	–
19	15.7	21.2	12.2	9.5	14.9	85	1011.8	7.1	4.3	1.1	3	0.0	–	–
20	16.7	22.2	10.7	7.3	13.9	75	1015.0	8.7	3.6	1.4	3	–	–	–
21	18.6	23.7	15.4	11.7	16.2	75	1011.9	1.1	5.0	2.1	3	–	–	–
22	20.2	25.6	15.2	11.4	17.8	81	1008.1	11.6	0.3	3.5	5	–	–	–
23	20.6	26.5	15.4	13.7	15.4	64	1004.9	10.7	2.8	3.6	5	–	–	–
24	17.7	22.6	15.6	15.3	15.1	76	1010.2	8.0	6.6	3.3	5	–	–	–
25	17.0	20.7	13.3	10.8	14.8	77	1012.0	3.1	7.0	2.6	6	0.0	–	–
26	17.7	21.3	16.2	14.3	15.2	75	1015.7	4.3	6.1	4.5	6	–	–	–
27	15.9	21.6	10.6	5.8	13.4	76	1020.9	12.7	1.6	1.8	3	–	–	–
28	15.3	24.4	8.2	4.8	15.3	82	1018.7	7.7	3.9	1.5	3	–	–	–
29	18.9	26.6	13.1	9.7	16.5	78	1013.1	11.7	1.0	1.9	3	–	–	–
30	19.5	27.0	10.8	7.4	14.6	67	1008.9	12.1	0.1	2.4	6	–	–	–
31	20.6	26.7	15.4	13.3	14.9	63	1012.3	11.8	0.9	2.6	4	–	–	–

SUWAŁKI

DNI	TEMPERATURA POWIETRZA				PREŻNOŚĆ PARY WODNEJ	WILGOTNOŚĆ WZGLĘDNA	CIŚNIENIE ATMOSFERYCZNE	USŁONECZNIENIE	ZACHMURZENIE	WIATR		OPAD	ŚNIEG	
	T	Max	Min	T_g	e	U	P	S	N	v	v_{max}	R_d	s_h	s_g
1	19.4	24.4	14.4	12.6	16.3	74	995.2	12.1	2.3	3.6	7	–	–	–
2	17.0	22.4	13.7	10.7	14.5	76	995.6	11.9	3.5	3.8	6	–	–	–
3	17.1	22.2	13.0	10.7	15.4	81	996.9	8.5	4.6	3.9	5	–	–	–
4	18.8	24.5	13.5	12.0	16.4	77	998.9	9.8	4.1	4.0	6	0.0	–	–
5	20.5	25.9	15.6	13.2	18.1	68	999.8	12.1	3.4	4.3	8	–	–	–
6	21.9	26.5	17.5	14.4	18.3	71	1001.6	12.6	2.9	4.4	8	–	–	–
7	22.4	28.7	14.8	12.4	17.5	67	1004.1	13.1	1.1	3.8	7	–	–	–
8	23.5	29.7	14.7	12.3	17.7	64	1002.5	13.9	1.6	2.9	5	–	–	–
9	23.2	29.7	15.2	12.0	16.7	62	998.2	13.1	1.0	2.9	4	–	–	–
10	20.1	25.6	15.0	11.6	15.6	68	998.5	11.8	1.3	3.3	6	–	–	–
11	18.5	25.9	10.1	9.2	14.2	67	995.6	10.3	2.3	1.8	4	1.1	–	–
12	14.9	19.8	11.7	11.4	15.5	90	988.9	2.4	6.5	4.6	8	1.5	–	–
13	12.0	17.3	6.4	3.6	9.3	69	996.8	14.3	0.9	4.5	8	–	–	–
14	13.4	18.7	7.8	3.6	11.7	77	996.5	8.2	3.4	4.6	9	–	–	–
15	15.4	22.6	7.1	4.1	12.0	72	993.3	13.0	2.0	2.9	6	–	–	–
16	16.2	22.0	10.5	7.5	15.8	85	986.0	0.9	5.6	3.9	6	0.0	–	–
17	18.8	25.8	13.2	11.2	17.4	82	985.4	7.1	5.4	4.1	8	0.2	–	–
18	17.5	22.6	13.4	11.7	15.3	78	987.3	12.1	3.6	4.4	8	–	–	–
19	15.6	20.7	11.7	7.8	13.6	78	994.5	7.1	4.5	2.3	4	–	–	–
20	14.9	21.0	9.2	6.6	11.6	71	998.4	12.2	4.0	1.5	3	–	–	–
21	16.2	22.6	6.9	5.8	12.9	71	996.7	1.4	6.5	1.4	4	–	–	–
22	19.3	25.0	13.7	9.7	19.9	84	994.1	12.0	2.4	2.9	6	–	–	–
23	17.6	24.0	10.2	4.1	13.1	67	991.8	13.3	0.4	4.6	9	–	–	–
24	19.5	20.0	10.6	7.2	14.4	82	992.5	0.9	4.4	3.3	5	–	–	–
25	17.4	22.4	12.9	10.4	14.9	79	994.5	4.4	7.0	5.6	8	6.7	–	–
26	15.8	18.6	14.2	13.5	16.5	92	997.1	0.1	7.3	4.3	6	0.4	–	–
27	14.8	19.4	10.9	9.1	12.3	75	1002.7	12.6	2.1	3.9	6	–	–	–
28	15.5	22.5	7.0	4.8	12.6	75	1002.0	11.8	1.0	3.0	6	–	–	–
29	17.3	24.4	10.1	7.2	14.3	75	997.2	10.9	2.0	2.6	4	–	–	–
30	16.2	25.4	10.1	9.5	13.6	69	993.1	12.7	0.1	0.8	2	–	–	–
31	17.1	24.0	12.2	10.5	12.3	68	998.4	12.6	0.6	3.1	6	–	–	–

KĘTRZYN

DNI	TEMPERATURA POWIETRZA				PREŻNOŚĆ PARY WODNEJ	WILGOTNOŚĆ WZGLĘDNA	CIŚNIENIE ATMOSFERYCZNE	USŁONECZNIENIE	ZACHMURZENIE	WIATR		OPAD	ŚNIEG	
	T	Max	Min	T_g	e	U	P	S	N	v	v_{max}	R_d	s_h	s_g
1	19.5	23.9	13.2	12.0	17.6	84	1005.3	8.0	4.0	2.1	4	–	–	–
2	16.6	21.1	11.7	9.3	15.2	82	1005.6	9.2	3.6	3.0	7	–	–	–
3	16.6	22.5	11.0	4.5	15.1	81	1007.8	9.5	4.0	2.1	3	0.2	–	–
4	18.3	23.6	12.4	11.0	15.5	76	1009.4	12.2	2.5	2.1	3	–	–	–
5	19.9	25.6	12.2	10.4	17.1	77	1009.9	11.9	3.9	2.4	6	–	–	–
6	20.9	26.7	14.5	12.2	18.2	77	1011.4	12.2	2.1	1.9	6	–	–	–
7	22.2	28.7	13.1	12.0	19.2	76	1013.9	13.6	0.9	2.6	5	–	–	–
8	22.6	30.2	15.6	13.1	18.5	71	1012.6	13.4	1.0	1.8	4	–	–	–
9	22.7	30.8	14.9	12.4	17.8	68	1007.7	14.0	0.6	1.6	5	–	–	–
10	21.0	27.2	13.6	12.3	17.8	75	1007.9	13.0	0.9	1.5	4	–	–	–
11	19.3	26.5	11.0	9.4	15.7	74	1005.2	11.5	1.8	2.1	4	–	–	–
12	15.9	22.2	11.9	11.0	15.6	85	998.5	4.6	4.1	3.4	6	5.3	–	–
13	12.1	17.7	4.0	3.9	9.4	79	1007.1	13.2	1.1	2.8	5	0.0	–	–
14	12.9	19.6	7.0	3.5	12.5	84	1006.3	2.4	4.6	1.6	3	0.0	–	–
15	15.8	22.1	8.2	5.0	12.3	72	1001.7	13.1	0.5	3.1	5	–	–	–
16	17.2	22.9	12.6	11.3	17.1	87	993.9	1.1	5.5	2.9	5	4.7	–	–
17	18.5	24.9	14.4	13.0	17.5	86	993.7	2.1	5.0	4.8	8	10.8	–	–
18	17.2	22.4	13.0	11.9	15.1	79	996.2	10.4	4.4	4.1	7	–	–	–
19	16.3	20.6	13.6	10.9	15.0	82	1003.6	7.5	3.9	1.6	3	0.1	–	–
20	16.1	21.7	10.8	8.3	13.1	74	1007.4	11.8	3.4	1.6	4	–	–	–
21	18.0	24.0	11.5	9.0	15.6	76	1005.2	2.4	5.0	2.4	4	–	–	–
22	18.7	24.6	13.7	10.4	14.7	71	1002.1	13.2	0.0	4.6	8	–	–	–
23	19.0	24.8	12.6	10.9	14.3	71	999.2	12.6	0.4	5.6	7	0.0	–	–
24	17.3	21.2	15.5	12.8	15.5	79	1001.7	4.3	4.8	2.6	4	0.0	–	–
25	15.4	21.8	9.0	7.0	13.3	78	1004.0	4.4	5.6	2.8	5	0.0	–	–
26	15.8	19.5	13.9	13.3	15.6	87	1006.8	0.1	6.8	3.1	5	0.0	–	–
27	14.9	20.3	8.6	5.4	12.5	75	1012.9	12.2	1.4	2.3	5	–	–	–
28	17.2	23.8	10.1	6.0	14.2	74	1011.2	13.3	1.3	2.4	4	–	–	–
29	17.0	25.7	12.2	9.2	14.8	70	1008.9	11.7	3.8	2.5	5	–	–	–
30	19.3	25.2	11.7	9.9	14.4	67	1001.9	13.0	0.4	1.6	3	–	–	–
31	17.8	23.6	10.8	8.6	14.2	72	1005.3	11.6	0.4	1.8	3	–	–	–

Tablica II

ŚWINOUJŚCIE

DNI	TEMPERATURA POWIETRZA				PRĘŻNOŚĆ PARY WODNEJ	WILGOTNOŚĆ WZGLĘDNA	CIŚNIENIE ATMOSFERYCZNE	USŁONECZNIENIE	ZACHMURZENIE	WIATR		OPAD	ŚNIEG	
	T	Max	Min	T_0	e	U	P	S	N	v	v_{max}	R_d	s_k	s_g
1	18.0	29.6	16.8	14.8	17.3	84	1020.0	.	5.0	3.8	6	0.6	-	-
2	16.7	20.6	14.1	11.7	16.9	89	1021.1	.	5.6	3.1	4	0.2	-	-
3	18.6	29.6	16.8	15.3	18.1	85	1022.9	.	3.9	4.6	7	-	-	-
4	19.2	22.8	14.5	11.4	18.5	84	1025.7	.	2.4	2.1	5	-	-	-
5	19.6	23.0	15.6	10.6	19.2	85	1023.4	.	1.1	4.5	8	-	-	-
6	20.7	22.6	18.5	16.5	21.6	85	1024.8	.	1.8	6.4	9	-	-	-
7	21.0	24.8	15.8	12.5	21.0	85	1026.8	.	0.4	2.8	4	-	-	-
8	21.8	26.1	16.4	13.6	23.2	82	1024.2	.	0.5	3.8	9	-	-	-
9	23.1	26.5	19.2	16.1	20.4	72	1020.4	.	9.5	4.1	7	-	-	-
10	21.5	25.5	16.6	13.1	21.9	85	1020.3	.	1.1	3.1	7	-	-	-
11	22.1	27.9	16.3	12.3	17.9	69	1019.0	.	0.3	1.3	3	-	-	-
12	21.8	27.3	18.5	15.9	20.9	80	1013.7	.	2.5	6.0	10	-	-	-
13	17.4	20.4	14.2	12.2	13.7	79	1019.7	.	8.5	7.1	9	-	-	-
14	16.4	21.2	9.0	4.9	12.8	71	1019.1	.	0.3	3.1	7	-	-	-
15	19.6	26.1	11.5	12.1	14.0	65	1010.9	.	3.4	3.6	6	7.0	-	-
16	19.8	24.4	16.0	14.8	18.4	86	1006.0	.	6.1	3.4	7	2.7	-	-
17	18.4	21.9	16.3	15.2	16.1	77	1004.3	.	5.6	4.9	7	-	-	-
18	16.8	21.2	13.4	12.3	16.3	86	1009.3	.	4.5	2.8	4	0.5	-	-
19	16.3	20.4	12.2	10.4	16.2	88	1017.6	.	2.3	2.6	3	-	-	-
20	17.6	22.6	11.7	8.4	16.2	83	1018.8	.	5.9	2.0	3	0.6	-	-
21	21.7	27.5	17.8	17.4	20.4	81	1015.0	.	5.6	3.0	4	-	-	-
22	21.0	26.8	18.7	16.7	21.1	86	1009.4	.	3.8	4.4	6	10.1	-	-
23	16.3	19.2	14.9	12.5	17.2	98	1011.2	.	7.1	5.9	9	5.3	-	-
24	16.1	19.2	12.4	10.5	14.2	78	1016.3	.	5.3	2.1	3	0.0	-	-
25	16.3	17.9	14.4	13.4	14.6	79	1018.2	.	7.1	2.6	7	-	-	-
26	18.5	19.4	17.1	16.2	16.6	78	1023.6	.	3.8	6.5	8	-	-	-
27	18.0	21.2	17.0	15.4	16.6	81	1027.5	.	1.9	3.8	7	-	-	-
28	18.5	23.1	13.4	12.0	18.4	86	1024.8	.	2.0	1.6	3	-	-	-
29	19.6	25.4	15.4	12.8	20.0	88	1017.2	.	0.5	2.3	5	-	-	-
30	19.7	23.1	15.6	12.3	17.9	78	1012.7	.	0.1	4.8	6	-	-	-
31	19.3	22.2	15.4	11.9	19.0	84	1015.8	.	0.6	3.1	6	-	-	-

MIKOŁAJKI

Sierpień 1975

DNI	TEMPERATURA POWIETRZA				PRĘŻNOŚĆ PARY WODNEJ	WILGOTNOŚĆ WZGLĘDNA	CIŚNIENIE ATMOSFERYCZNE	USŁONECZNIENIE	ZACHMURZENIE	WIATR		OPAD	ŚNIEG	
	T	Max	Min	T_0	e	U	P	S	N	v	v_{max}	R_d	s_k	s_g
1	19.4	23.8	14.5	12.7	16.8	76	1002.6	10.8	3.5	1.6	3	0.4	-	-
2	17.2	21.0	13.1	11.1	15.4	79	1003.0	9.0	4.5	1.6	3	-	-	-
3	17.5	21.9	12.5	11.0	16.0	88	1004.5	9.5	3.9	2.5	4	0.1	-	-
4	18.8	23.5	13.8	12.8	15.6	74	1006.5	11.7	3.0	2.4	5	0.0	-	-
5	20.3	25.9	14.8	13.7	16.9	72	1006.9	12.9	2.6	2.0	3	-	-	-
6	21.7	26.4	16.3	15.4	18.7	74	1008.4	13.6	2.6	1.6	3	-	-	-
7	22.7	28.4	14.3	14.0	18.8	70	1010.9	14.2	1.0	0.9	3	-	-	-
8	23.8	30.0	17.4	15.1	19.0	67	1009.2	13.7	1.6	1.3	3	-	-	-
9	23.5	30.2	16.3	15.3	18.3	67	1005.0	14.3	1.3	0.9	2	-	-	-
10	21.7	26.6	16.6	12.8	17.7	70	1005.1	13.5	1.5	1.0	2	-	-	-
11	20.7	26.8	14.6	10.7	15.8	67	1002.6	13.1	1.4	1.3	3	0.0	-	-
12	16.0	22.7	15.2	12.0	16.2	89	995.7	4.3	4.5	2.1	3	8.6	-	-
13	12.4	17.1	6.0	4.5	9.6	69	1004.0	14.1	1.6	1.3	3	0.0	-	-
14	14.2	19.6	9.2	6.2	12.3	76	1003.8	2.8	4.1	0.9	4	0.0	-	-
15	16.9	22.4	10.6	7.1	12.9	70	999.4	13.3	1.3	2.0	4	-	-	-
16	18.2	23.2	14.2	11.5	17.1	82	991.8	4.8	5.4	2.4	5	9.1	-	-
17	19.2	25.4	14.3	13.8	17.8	82	991.6	7.4	4.6	2.4	5	3.9	-	-
18	17.6	23.3	13.3	12.3	15.6	80	993.9	10.8	3.1	2.0	4	0.1	-	-
19	16.5	21.1	13.8	10.8	15.3	83	1001.2	8.4	4.4	1.4	3	0.0	-	-
20	16.6	22.0	12.2	10.8	14.1	77	1004.9	11.0	3.4	0.4	1	-	-	-
21	18.6	23.4	11.5	8.8	15.5	73	1002.8	5.3	4.8	1.3	3	-	-	-
22	19.4	24.4	14.5	11.3	14.4	66	999.9	13.1	0.4	1.9	3	-	-	-
23	19.5	24.9	13.3	12.4	15.3	69	997.1	12.9	0.6	2.1	5	-	-	-
24	17.4	21.1	15.0	12.9	16.0	81	999.1	2.1	5.6	1.4	3	0.8	-	-
25	16.9	21.2	11.0	8.7	14.7	79	1000.8	3.0	5.3	1.4	2	1.0	-	-
26	16.4	19.4	14.4	14.3	16.7	89	1003.8	1.1	7.1	2.3	3	0.0	-	-
27	15.4	20.2	11.4	9.7	13.3	77	1010.2	13.3	2.0	1.9	3	-	-	-
28	17.7	24.2	10.8	6.7	13.5	69	1008.8	12.9	0.9	1.1	3	-	-	-
29	19.6	25.6	14.1	9.4	14.5	65	1003.6	11.6	2.9	2.1	3	-	-	-
30	19.1	25.3	12.8	7.9	14.8	70	999.4	13.0	0.5	0.5	2	-	-	-
31	18.8	25.8	13.5	10.8	16.2	71	1002.6	12.8	1.0	1.4	2	-	-	-

RESKO

DNI	TEMPERATURA POWIETRZA				PRĘŻNOŚĆ PARY WODNEJ	WILGOTNOŚĆ WZGLĘDNA	CIŚNIENIE ATMOSFERYCZNE	USŁONECZNIENIE	ZACHMURZENIE	WIATR		OPAD	ŚNIEG	
	T	Max	Min	T_0	e_0	U	P	S	N	v	v_{max}	R_d	s_k	s_g
1	17.2	21.7	12.6	10.9	15.5	79	1014.2	4.3	5.1	2.4	5	0.3	-	-
2	15.1	17.4	11.1	9.1	16.2	94	1015.3	-	6.4	1.3	2	0.6	-	-
3	17.9	20.8	15.5	13.2	17.4	85	1016.8	7.8	5.8	2.6	5	-	-	-
4	18.4	26.1	9.9	8.4	16.3	79	1017.9	9.1	3.9	1.1	3	-	-	-
5	19.7	28.1	10.4	9.5	14.9	70	1017.8	12.8	1.4	1.8	4	-	-	-
6	20.5	28.8	13.2	9.8	18.5	79	1018.9	10.6	3.5	0.9	3	-	-	-
7	22.8	31.6	12.8	10.8	17.8	69	1021.0	11.6	1.3	0.9	3	-	-	-
8	24.0	32.1	14.8	11.5	18.0	64	1018.8	12.9	0.8	1.8	5	-	-	-
9	24.2	33.1	15.1	11.7	17.1	61	1014.9	13.5	0.4	1.5	3	-	-	-
10	23.4	33.2	11.5	9.4	15.9	61	1014.5	13.2	0.9	0.9	3	-	-	-
11	21.8	31.4	11.4	8.3	14.8	63	1013.8	13.5	0.4	0.6	2	-	-	-
12	20.2	28.5	13.3	10.1	15.9	69	1004.9	11.7	2.3	2.9	7	-	-	-
13	15.5	21.7	9.9	5.3	10.7	65	1013.8	13.5	0.5	7.0	6	-	-	-
14	15.1	23.3	4.8	1.8	10.6	67	1013.0	13.0	0.9	0.8	3	-	-	-
15	17.9	26.4	6.9	3.8	12.0	63	1005.1	12.8	3.3	1.8	3	0.9	-	-
16	18.2	22.9	16.2	14.4	17.9	82	1000.1	1.8	6.0	2.8	6	4.1	-	-
17	17.4	21.3	14.1	14.8	16.2	82	999.0	4.7	6.3	3.3	6	2.5	-	-
18	17.3	22.3	11.6	9.0	14.7	76	1003.4	8.5	5.6	1.3	4	0.2	-	-
19	15.6	27.1	9.6	6.7	14.2	83	1011.8	8.6	3.5	1.1	4	8.0	-	-
20	16.8	24.3	7.0	9.2	13.7	77	1013.2	5.5	4.5	0.9	3	0.0	-	-
21	21.1	27.2	17.3	17.2	19.7	80	1009.5	7.8	5.5	8.9	2	-	-	-
22	22.1	29.8	16.4	14.2	17.6	69	1003.6	10.7	2.4	2.6	5	-	-	-
23	16.2	21.7	13.8	14.0	17.5	94	1006.6	-	7.1	2.3	5	7.2	-	-
24	15.4	20.7	10.9	8.6	13.7	89	1010.1	7.9	5.6	0.5	1	1.2	-	-
25	13.9	16.9	12.4	12.0	24.6	92	1012.1	-	7.9	0.8	1	1.8	-	-
26	17.0	22.1	13.1	10.2	14.7	78	1017.2	10.3	4.5	1.8	6	-	-	-
27	15.5	22.1	7.4	5.7	13.3	78	1021.6	11.2	2.0	1.0	3	-	-	-
28	17.5	24.7	9.2	7.9	16.3	82	1018.5	5.6	3.6	0.6	1	-	-	-
29	16.4	27.7	11.3	9.6	16.4	76	1011.2	10.5	2.1	0.5	1	-	-	-
30	19.6	28.4	10.2	7.6	13.9	67	1006.5	11.6	0.9	0.8	2	-	-	-
31	20.7	28.6	12.7	9.2	15.2	67	1004.9	10.2	0.9	1.0	2	-	-	-

OLSZTYN-DAJTKI

DNI	TEMPERATURA POWIETRZA				PRĘŻNOŚĆ PARY WODNEJ	WILGOTNOŚĆ WZGLĘDNA	CIŚNIENIE ATMOSFERYCZNE	USŁONECZNIENIE	ZACHMURZENIE	WIATR		OPAD	ŚNIEG	
	T	Max	Min	T_0	e	U	P	S	N	v	v_{max}	R_d	s_k	s_g
1	18.7	23.5	13.6	11.7	17.4	82	1002.4	.	3.0	2.4	4	0.0	-	-
2	16.1	21.4	11.3	8.6	14.8	82	1002.8	.	3.5	2.1	4	-	-	-
3	16.7	22.5	11.4	8.7	15.8	84	1004.3	.	2.8	2.9	7	-	-	-
4	19.1	24.5	13.9	13.2	15.1	71	1006.5	.	2.5	3.8	6	-	-	-
5	20.0	26.1	12.6	10.8	15.8	70	1006.5	.	1.6	3.4	7	-	-	-
6	21.4	27.3	14.5	12.6	17.6	72	1008.0	.	0.6	2.3	5	-	-	-
7	23.1	29.8	15.2	11.4	17.3	65	1010.3	.	0.4	3.3	7	-	-	-
8	23.8	31.5	15.5	12.7	17.6	63	1008.6	.	0.6	2.0	4	-	-	-
9	23.6	32.0	14.4	11.9	15.5	58	1004.4	.	0.5	1.9	4	-	-	-
10	22.2	28.9	14.2	10.9	16.3	64	1004.3	.	0.6	2.0	4	-	-	-
11	20.7	28.0	13.2	9.6	14.8	66	1002.2	.	0.9	2.0	3	-	-	-
12	17.7	23.0	16.5	13.4	14.8	73	995.2	.	3.4	3.6	7	4.4	-	-
13	12.5	18.0	6.2	4.4	8.9	65	1003.6	.	0.5	2.9	5	-	-	-
14	13.7	22.2	3.9	2.6	10.2	69	1003.1	.	2.5	2.0	4	-	-	-
15	16.8	23.8	7.5	5.0	10.4	60	998.0	.	0.6	2.8	7	0.3	-	-
16	18.3	23.4	14.9	13.1	16.7	79	990.9	.	5.5	2.9	5	0.3	-	-
17	18.5	25.2	14.2	12.5	16.6	80	990.6	.	5.3	3.4	5	1.5	-	-
18	17.8	23.9	12.3	10.4	14.7	74	993.2	.	2.8	2.9	4	3.3	-	-
19	15.9	20.1	12.8	12.0	14.8	83	1000.6	.	3.4	1.1	2	2.3	-	-
20	15.9	21.6	8.5	6.5	13.2	76	1004.0	.	1.3	1.8	2	-	-	-
21	17.7	24.5	9.8	7.9	15.1	76	1001.7	.	4.6	1.1	3	-	-	-
22	19.5	25.7	11.8	8.8	13.9	64	998.3	.	0.0	3.0	5	-	-	-
23	20.1	26.9	12.3	9.5	14.1	62	995.2	.	1.4	3.8	5	-	-	-
24	17.5	22.7	15.2	15.4	15.2	77	998.6	.	5.4	3.4	6	-	-	-
25	17.0	22.7	12.4	10.7	13.3	71	1000.3	.	5.5	3.8	6	4.5	-	-
26	16.0	20.3	13.0	12.6	14.9	83	1003.7	.	6.5	4.0	5	1.4	-	-
27	15.5	21.0	10.6	7.6	12.6	75	1009.6	.	1.0	2.4	3	-	-	-
28	17.1	24.5	8.5	5.8	14.9	76	1008.0	.	0.6	1.4	2	-	-	-
29	16.2	26.4	12.1	9.7	14.1	86	1002.6	.	1.3	1.3	4	-	-	-
30	18.6	26.3	9.7	6.3	12.5	63	998.3	.	0.8	1.8	2	-	-	-
31	19.1	26.3	12.4	9.6	15.5	72	1001.5	.	0.4	2.3	4	-	-	-

Dni	Temperatura powietrza T	Max	Min	T_0	Prężność pary wodnej e	Wilgotność względna U	Ciśnienie atmosferyczne P	Usłonecznienie S	Zachmurzenie N	Wiatr v	v_{max}	Opad R_d	Śnieg s_t	s_g
1	16.7	22.7	11.6	9.9	15.7	83	1002.9	3.5	4.0	1.4	3	5.2	–	–
2	14.7	16.7	12.0	10.2	15.5	93	1003.8	0.1	6.0	2.3	3	0.5	–	–
3	17.3	20.2	15.5	14.8	16.9	86	1005.3	1.2	6.0	3.4	6	–	–	–
4	18.1	24.3	11.9	9.4	16.8	83	1007.0	4.2	5.3	1.9	5	–	–	–
5	19.0	26.4	10.5	8.9	15.5	74	1006.8	12.6	4.1	2.1	4	–	–	–
6	20.3	28.4	12.7	9.8	17.6	77	1008.2	11.2	3.1	1.8	5	–	–	–
7	22.4	30.0	14.0	11.4	17.0	66	1010.2	13.0	1.3	1.8	3	–	–	–
8	23.2	30.9	14.9	11.9	18.2	67	1008.3	13.1	1.3	2.0	4	–	–	–
9	24.0	31.5	13.5	10.3	18.0	63	1004.1	11.7	1.6	1.4	2	–	–	–
10	21.7	31.0	12.3	8.9	17.9	71	1004.2	12.8	1.9	1.9	5	0.0	–	–
11	21.3	29.7	11.1	7.6	15.7	66	1002.4	12.7	0.5	1.6	3	–	–	–
12	20.5	27.0	17.1	12.4	16.2	67	995.5	10.8	2.6	4.0	6	–	–	–
13	14.5	20.3	7.3	3.9	18.1	64	1003.0	13.8	0.8	2.3	3	–	–	–
14	14.8	22.6	4.7	0.9	10.3	69	1002.6	13.5	1.8	0.8	1	–	–	–
15	18.0	25.0	7.3	4.2	12.4	63	995.2	12.2	3.3	3.1	6	3.0	–	–
16	18.7	22.3	16.4	15.3	17.3	81	990.0	0.9	7.0	3.1	5	1.0	–	–
17	17.0	20.0	14.3	15.1	15.3	79	989.0	3.2	5.4	4.1	5	2.4	–	–
18	16.7	21.6	12.6	11.1	14.5	78	992.7	9.4	4.6	2.1	4	0.8	–	–
19	16.3	21.7	12.5	9.2	14.5	80	1000.7	10.8	3.4	2.1	4	2.3	–	–
20	16.6	23.5	8.5	5.4	13.7	76	1002.9	8.6	5.1	0.9	2	–	–	–
21	20.2	24.9	17.2	16.2	16.5	79	999.5	4.6	5.6	1.6	3	–	–	–
22	21.0	27.4	14.9	13.1	16.0	67	994.2	12.4	0.3	3.9	6	–	–	–
23	16.9	23.7	11.9	8.9	15.8	83	992.9	4.2	5.1	2.1	6	5.3	–	–
24	15.8	20.9	12.0	11.3	14.3	81	999.1	6.0	6.3	2.4	4	2.3	–	–
25	16.3	17.0	12.1	12.5	14.4	89	1000.7	–	8.0	3.4	6	1.9	–	–
26	17.1	22.5	13.1	11.8	15.0	79	1005.5	10.5	4.1	5.0	7	–	–	–
27	15.7	22.5	10.4	7.2	13.7	79	1010.4	11.0	2.6	2.0	4	–	–	–
28	17.7	25.1	11.0	7.4	14.8	83	1007.5	7.4	4.0	2.0	4	–	–	–
29	19.0	26.2	10.7	8.3	14.5	77	1000.9	10.3	2.4	1.1	3	–	–	–
30	18.3	26.9	9.1	4.9	13.4	68	996.5	12.8	0.6	1.5	3	–	–	–
31	20.2	27.5	12.8	9.1	15.7	70	999.8	11.6	1.4	2.3	4	–	–	–

Dni	Temperatura powietrza T	Max	Min	T_0	Prężność pary wodnej e	Wilgotność względna U	Ciśnienie atmosferyczne P	Usłonecznienie S	Zachmurzenie N	Wiatr v	v_{max}	Opad R_d	Śnieg s_t	s_g
1	16.0	23.7	12.4	9.2	16.3	89	998.4	4.6	4.4	2.1	4	3.6	–	–
2	15.1	18.6	11.1	8.7	15.0	88	999.1	4.8	6.9	2.8	6	0.1	–	–
3	17.6	22.0	14.2	14.0	16.7	84	1000.5	6.9	5.0	3.1	5	–	–	–
4	18.4	24.8	12.6	11.9	17.0	82	1002.3	8.2	4.3	1.8	3	0.0	–	–
5	19.8	26.5	12.5	8.9	15.8	72	1002.4	12.8	3.8	1.8	4	–	–	–
6	20.9	27.6	13.8	10.0	17.0	72	1004.0	12.7	2.0	2.1	5	–	–	–
7	23.0	29.9	15.6	13.2	17.2	66	1006.1	14.0	1.0	2.0	3	–	–	–
8	24.0	30.7	15.8	12.5	18.6	59	1004.1	13.4	1.4	2.1	4	–	–	–
9	24.1	32.0	15.8	11.0	15.3	56	1000.0	13.0	1.4	2.0	5	–	–	–
10	23.1	30.5	14.4	10.2	14.9	56	999.9	13.4	1.0	1.6	2	–	–	–
11	21.4	29.5	14.4	9.3	14.9	64	998.0	11.8	2.4	1.0	2	–	–	–
12	19.8	26.5	14.5	10.6	14.8	65	991.3	12.1	3.6	3.5	6	–	–	–
13	14.1	19.7	7.4	2.6	8.9	58	999.2	14.5	0.4	2.0	5	–	–	–
14	15.4	22.5	6.8	1.7	10.3	62	998.3	10.8	1.6	1.3	2	–	–	–
15	17.6	24.3	9.4	4.0	12.0	63	991.5	13.1	2.3	2.4	5	1.9	–	–
16	17.8	20.9	15.5	13.3	17.2	85	985.7	2.0	7.5	3.9	7	–	–	–
17	15.1	20.3	14.4	12.3	15.1	83	985.1	3.9	5.8	4.1	5	0.6	–	–
18	16.5	22.9	10.4	9.2	14.0	77	988.3	12.3	5.0	2.9	4	–	–	–
19	15.3	21.3	11.8	7.6	15.2	88	996.4	6.7	3.8	1.4	2	0.9	–	–
20	16.8	22.9	8.7	5.4	14.1	77	998.7	9.9	4.0	0.9	2	0.0	–	–
21	18.9	24.0	15.5	13.9	16.9	78	995.6	3.4	6.8	1.5	3	–	–	–
22	20.1	26.1	13.7	11.1	16.5	64	990.9	12.8	0.0	2.9	5	–	–	–
23	18.6	25.2	14.0	11.7	15.8	75	998.7	10.3	4.4	4.5	9	–	–	–
24	16.0	21.2	10.0	6.8	13.8	77	994.7	7.6	6.0	2.5	4	2.7	–	–
25	15.5	19.6	12.9	12.6	14.1	81	996.1	0.1	8.0	2.9	5	0.0	–	–
26	17.2	22.5	13.1	11.9	14.0	74	1000.7	9.0	5.5	4.4	5	–	–	–
27	16.0	22.9	10.4	7.4	13.0	75	1005.6	10.6	1.4	1.8	4	–	–	–
28	17.7	24.9	9.4	5.5	16.4	82	1002.9	3.7	4.8	1.6	3	–	–	–
29	19.5	26.4	12.4	9.0	16.3	74	996.9	11.0	1.9	0.6	2	–	–	–
30	19.6	26.7	11.6	9.3	15.7	73	992.7	12.9	0.5	1.9	3	–	–	–
31	26.2	27.0	13.9	11.4	16.6	74	995.9	11.9	0.8	2.1	3	–	–	–

SZCZECIN – DĄBIE

Dni	Temperatura powietrza T	Max	Min	T_0	Prężność pary wodnej e	Wilgotność względna U	Ciśnienie atmosferyczne P	Usłonecznienie S	Zachmurzenie N	Wiatr v	v_{max}	Opad R_d	Śnieg s_t	s_g
1	16.6	23.0	15.4	13.8	17.5	82	1020.1	2.4	5.1	2.4	3	0.2	–	–
2	16.6	19.6	12.6	10.7	16.1	86	1021.7	0.1	6.4	2.9	5	0.2	–	–
3	18.5	22.0	15.6	14.2	18.4	87	1023.1	6.5	4.2	2.5	4	–	–	–
4	19.9	24.2	12.6	10.5	17.8	79	1023.7	12.1	3.0	2.0	3	–	–	–
5	20.8	29.1	11.8	9.9	17.9	75	1022.9	13.7	1.9	2.3	4	–	–	–
6	20.7	27.9	13.1	10.4	19.7	81	1024.5	10.1	2.4	2.5	4	–	–	–
7	23.0	30.7	13.6	11.8	20.3	74	1026.3	14.0	0.9	2.1	3	–	–	–
8	24.5	32.1	15.4	14.6	18.9	66	1023.8	13.9	0.6	2.3	5	–	–	–
9	25.2	32.6	18.7	14.9	17.8	59	1019.9	13.6	0.5	2.9	5	–	–	–
10	23.9	34.0	15.2	11.2	17.4	62	1019.8	12.0	1.4	2.0	4	–	–	–
11	22.5	31.1	14.6	9.8	17.1	66	1018.5	13.8	0.1	1.9	3	–	–	–
12	21.8	29.7	14.7	12.2	16.7	66	1012.6	10.6	2.4	4.0	6	–	–	–
13	16.4	21.7	11.2	7.5	10.7	61	1019.2	14.1	0.3	3.6	6	–	–	–
14	15.5	23.1	4.2	2.5	9.2	58	1018.9	13.8	0.0	1.4	3	–	–	–
15	16.6	27.7	7.9	4.3	12.7	62	1010.3	10.9	3.5	2.6	5	3.9	–	–
16	20.0	24.1	16.8	16.7	17.7	77	1006.3	3.4	7.0	4.3	6	1.3	–	–
17	17.8	21.5	14.5	14.6	15.8	79	1005.0	4.4	6.8	5.1	9	4.3	–	–
18	17.1	23.2	12.8	11.6	14.1	79	1009.7	5.3	4.8	2.4	4	10.4	–	–
19	16.5	22.2	12.2	11.1	15.5	83	1017.8	6.7	3.4	2.0	3	2.7	–	–
20	16.9	23.2	9.6	8.9	15.7	82	1018.9	4.6	6.1	2.0	4	0.2	–	–
21	21.5	27.0	17.4	17.4	19.5	78	1014.8	8.8	4.4	2.9	4	–	–	–
22	22.2	29.4	17.1	15.4	18.7	72	1008.8	9.8	3.4	3.8	9	7.6	–	–
23	16.1	20.4	14.5	14.6	17.1	93	1010.8	–	7.1	3.6	6	2.0	–	–
24	18.3	20.9	12.6	11.9	14.0	77	1016.2	7.4	5.5	1.4	2	1.3	–	–
25	14.8	17.2	12.7	12.9	14.3	85	1017.9	–	8.0	2.4	5	2.2	–	–
26	17.9	22.3	15.3	13.7	15.6	77	1023.4	10.2	5.4	4.3	7	–	–	–
27	17.2	22.6	11.5	8.6	15.4	80	1027.7	12.0	1.4	1.8	3	–	–	–
28	18.6	25.5	11.9	10.1	17.5	82	1024.2	8.5	1.8	1.4	3	–	–	–
29	20.7	27.2	14.5	12.6	17.4	74	1018.4	10.2	2.4	1.6	4	–	–	–
30	19.1	28.8	10.5	8.0	15.0	70	1011.8	12.3	0.9	2.0	3	–	–	–
31	20.8	26.0	15.0	11.8	17.5	71	1015.2	10.4	1.9	2.0	3	–	–	–

PIŁA

Dni	Temperatura powietrza T	Max	Min	T_0	Prężność pary wodnej e	Wilgotność względna U	Ciśnienie atmosferyczne P	Usłonecznienie S	Zachmurzenie N	Wiatr v	v_{max}	Opad R_d	Śnieg s_t	s_g
1	17.2	24.6	12.8	10.4	16.5	84	1011.4	5.0	4.6	3.5	16	15.8	–	–
2	14.6	17.9	9.0	8.3	15.0	90	1012.8	0.2	6.3	2.3	5	0.5	–	–
3	18.5	21.9	15.8	15.2	16.5	79	1013.9	6.2	5.8	3.5	7	–	–	–
4	18.4	26.1	9.3	8.3	15.5	76	1015.2	8.1	4.1	1.1	3	0.1	–	–
5	20.4	27.5	12.9	10.8	15.8	69	1014.7	14.0	2.0	2.5	4	–	–	–
6	20.9	28.0	13.5	11.8	16.8	71	1016.0	11.2	2.9	2.4	5	–	–	–
7	23.1	29.8	15.4	13.0	17.2	64	1018.0	14.2	1.0	3.4	6	–	–	–
8	24.1	31.0	16.3	13.5	17.7	63	1016.1	13.5	0.9	3.0	6	–	–	–
9	24.3	32.3	15.9	14.0	15.6	57	1012.1	13.6	1.0	2.9	6	–	–	–
10	22.3	31.4	15.2	11.8	17.8	69	1012.0	11.8	1.6	2.5	8	0.6	–	–
11	20.9	29.9	12.2	9.0	15.7	68	1010.6	13.8	0.6	2.3	4	–	–	–
12	20.4	30.2	11.8	9.7	15.5	68	1003.9	12.0	2.4	3.3	7	0.8	–	–
13	14.1	21.2	10.9	7.0	9.2	60	1011.2	14.6	0.5	4.3	7	–	–	–
14	14.0	22.2	3.1	1.2	9.2	64	1011.2	14.0	0.4	1.4	5	–	–	–
15	17.2	26.6	5.6	2.8	11.6	63	1003.6	12.5	2.5	2.6	6	2.0	–	–
16	19.0	23.3	16.1	15.3	17.4	80	999.1	2.1	7.3	3.3	7	–	–	–
17	16.7	20.6	14.8	11.5	15.5	82	998.3	2.0	4.8	3.5	5	0.9	–	–
18	16.9	23.4	9.8	7.1	12.7	70	1001.6	9.5	4.6	3.3	6	1.0	–	–
19	16.8	23.4	10.8	8.7	13.6	74	1009.2	10.6	3.0	1.9	6	–	–	–
20	16.9	25.3	6.8	5.0	13.0	72	1011.3	9.4	4.6	1.9	4	–	–	–
21	20.6	26.1	16.7	16.8	17.9	79	1008.0	3.8	5.6	1.8	3	–	–	–
22	21.0	26.4	13.5	9.3	14.7	62	1002.7	12.6	0.4	3.4	6	–	–	–
23	17.7	23.8	12.6	9.6	15.6	78	1001.4	5.5	4.8	2.4	6	0.5	–	–
24	16.6	22.4	10.2	8.1	13.2	73	1007.5	6.7	6.3	2.3	3	20.7	–	–
25	15.1	19.6	11.8	11.9	15.2	89	1007.9	0.6	7.8	4.8	8	2.2	–	–
26	18.0	23.2	14.4	13.5	14.1	70	1013.0	8.1	5.3	6.0	7	–	–	–
27	17.2	22.8	12.9	11.3	13.7	73	1018.5	11.1	3.3	2.0	3	–	–	–
28	16.7	24.3	7.3	6.6	15.7	82	1016.0	9.4	2.3	0.8	2	–	–	–
29	19.1	25.9	11.4	10.0	14.1	68	1009.2	12.4	1.8	1.8	5	–	–	–
30	18.9	27.8	9.9	7.3	13.8	67	1004.4	11.9	0.8	1.9	3	–	–	–
31	20.0	27.3	13.7	11.4	16.5	74	1007.6	10.4	1.6	1.9	4	2.5	–	–

BIAŁYSTOK

DNI	TEMPERATURA POWIETRZA T	Max	Min	T_g	PRĘŻNOŚĆ PARY WODNEJ e	WILGOTNOŚĆ WZGLĘDNA U	CIŚNIENIE ATMOSFERYCZNE P	USŁONECZNIENIE S	ZACHMURZENIE N	WIATR v	v_{max}	OPAD R_d	ŚNIEG s_k	s_g
1	19.4	24.6	13.9	10.9	17.5	79	998.7	11.0	2.6	1.9	4	0.5	–	–
2	17.5	21.4	14.1	11.9	15.5	79	999.5	8.3	3.5	2.4	4	–	–	–
3	16.4	21.7	12.9	10.4	15.5	86	1001.0	5.9	4.5	2.3	6	0.0	–	–
4	17.8	23.0	12.6	10.6	17.7	87	1002.0	8.6	3.4	2.0	3	0.0	–	–
5	20.3	26.0	15.1	11.4	17.2	74	1002.4	12.5	2.3	2.9	5	–	–	–
6	21.2	26.3	14.3	12.1	17.8	73	1004.2	8.8	3.3	2.6	5	0.0	–	–
7	20.9	25.3	12.9	10.1	17.2	73	1007.1	11.8	1.6	2.0	5	–	–	–
8	22.4	29.1	13.9	10.7	17.4	68	1005.6	13.5	0.8	1.0	2	–	–	–
9	23.4	29.3	15.1	12.3	18.4	66	1001.1	12.2	1.6	1.8	3	–	–	–
10	21.2	26.5	13.5	10.9	17.1	70	1001.5	12.7	1.0	1.4	3	–	–	–
11	19.2	25.6	10.8	8.4	15.0	69	999.3	13.3	0.8	1.3	2	–	–	–
12	15.1	19.8	11.8	12.2	15.8	91	992.0	2.7	5.5	3.0	4	8.2	–	–
13	12.1	17.4	7.6	6.2	10.1	74	999.8	12.7	2.5	2.6	6	–	–	–
14	12.2	18.1	7.0	4.6	11.1	80	1000.8	8.4	2.6	2.1	5	–	–	–
15	14.5	21.6	6.8	3.9	12.1	75	997.6	13.3	0.9	1.8	4	–	–	–
16	16.3	20.6	11.9	7.7	16.3	87	990.7	1.4	5.8	3.1	4	2.0	–	–
17	14.6	25.7	13.6	10.7	18.0	81	990.5	10.8	3.4	3.5	8	0.6	–	–
18	18.2	22.9	15.2	14.0	16.3	80	991.8	9.6	6.5	2.4	4	0.2	–	–
19	17.0	19.8	15.5	14.9	16.6	86	997.4	1.5	6.9	1.1	2	0.0	–	–
20	14.4	20.8	7.6	5.0	12.1	76	1001.7	9.2	3.5	0.8	2	–	–	–
21	16.2	23.5	8.0	6.5	13.4	76	1000.8	9.6	4.1	1.3	2	–	–	–
22	17.2	23.8	9.5	6.9	13.6	72	998.2	13.2	0.8	2.4	5	–	–	–
23	17.2	24.1	10.2	6.0	13.6	71	995.8	13.2	0.1	4.0	8	–	–	–
24	17.4	23.3	11.7	8.7	16.2	81	996.1	8.4	5.0	2.0	4	–	–	–
25	18.7	24.0	13.2	12.2	18.3	85	998.3	3.5	6.4	3.4	5	0.1	–	–
26	18.3	24.9	16.5	15.8	19.2	88	998.9	4.4	7.4	[illegible]	4	0.3	–	–
27	15.1	19.3	12.0	10.7	12.8	76	1005.8	13.0	2.6	2.6	5	–	–	–
28	14.9	22.1	5.5	3.2	12.4	75	1006.4	12.8	1.3	1.3	3	–	–	–
29	16.1	23.6	8.1	5.7	12.7	72	1001.5	12.4	1.3	1.3	3	–	–	–
30	16.6	25.0	7.8	4.3	13.5	75	996.5	12.5	0.1	0.9	3	–	–	–
31	17.2	25.6	9.9	6.3	14.1	74	998.8	12.1	0.9	1.5	3	–	–	–

BYDGOSZCZ

DNI	TEMPERATURA POWIETRZA T	Max	Min	T_g	PRĘŻNOŚĆ PARY WODNEJ e	WILGOTNOŚĆ WZGLĘDNA U	CIŚNIENIE ATMOSFERYCZNE P	USŁONECZNIENIE S	ZACHMURZENIE N	WIATR v	v_{max}	OPAD R_d	ŚNIEG s_k	s_g
1	18.0	24.4	12.8	10.8	17.0	84	1011.2	4.7	4.5	1.8	4	2.8	–	–
2	15.7	19.6	10.9	9.5	14.9	84	1012.4	8.5	6.6	4.3	7	0.1	–	–
3	19.1	23.6	15.4	14.8	16.3	75	1013.3	10.5	5.0	4.5	7	–	–	–
4	18.9	25.9	10.5	8.7	16.1	76	1014.9	11.4	4.0	1.8	5	–	–	–
5	20.4	27.7	13.1	10.3	15.4	68	1015.9	13.7	3.1	2.9	6	–	–	–
6	21.8	28.7	16.1	14.2	17.6	71	1016.1	12.3	3.3	3.3	6	–	–	–
7	21.8	30.2	16.1	13.4	17.6	63	1018.0	13.2	1.6	3.1	5	–	–	–
8	24.6	31.4	17.7	13.8	18.1	62	1016.2	13.5	1.6	1.3	7	–	–	–
9	24.8	32.2	14.8	11.8	14.8	52	1012.2	14.3	0.8	2.6	6	–	–	–
10	23.9	31.4	16.2	11.3	16.0	58	1012.1	12.9	0.9	2.4	4	–	–	–
11	22.5	29.9	15.8	11.8	16.2	65	1010.5	13.3	1.8	1.8	4	–	–	–
12	19.6	24.2	14.3	10.9	16.6	74	1003.6	8.9	3.1	3.4	7	16.0	–	–
13	14.2	19.6	9.1	7.2	9.3	69	1011.4	14.6	1.1	3.4	5	–	–	–
14	14.3	22.1	4.0	2.9	10.1	67	1011.4	14.8	0.8	2	–	–	–	–
15	17.0	25.8	6.1	4.5	12.0	66	1004.5	12.3	2.1	1.9	4	3.1	–	–
16	18.7	22.4	16.1	13.8	17.9	83	999.3	0.3	6.1	4.1	7	0.1	–	–
17	17.8	23.1	14.1	12.0	16.3	85	998.7	1.7	5.0	4.3	7	0.3	–	–
18	17.3	23.3	10.9	9.1	13.3	70	1001.6	11.9	4.5	3.0	4	–	–	–
19	16.4	21.3	10.4	7.8	13.9	76	1008.9	8.2	4.8	1.9	4	0.6	–	–
20	16.9	24.3	8.3	7.1	12.7	70	1011.7	11.0	4.1	1.3	3	–	–	–
21	13.8	24.7	16.1	12.8	17.6	77	1008.6	3.2	6.0	1.6	3	–	–	–
22	20.8	26.8	12.9	11.4	14.0	62	1003.9	13.0	0.0	4.6	6	–	–	–
23	20.2	27.6	13.7	10.9	15.7	68	1001.6	9.1	3.8	4.6	7	–	–	–
24	18.3	22.7	14.1	11.8	14.3	70	1007.2	4.5	7.0	2.4	4	–	–	–
25	17.2	20.6	15.0	14.9	14.8	76	1007.8	0.9	7.5	4.5	7	0.2	–	–
26	18.7	23.8	16.3	15.2	14.2	67	1012.2	3.2	7.0	5.0	8	–	–	–
27	17.0	23.4	7.1	5.0	12.4	67	1018.3	12.0	2.5	1.8	3	–	–	–
28	17.7	25.1	8.3	5.9	14.8	75	1016.0	11.2	2.6	1.3	3	–	–	–
29	19.4	26.8	11.1	9.6	13.3	63	1009.9	13.5	3.0	1.4	4	–	–	–
30	19.1	27.0	9.6	6.3	13.5	64	1004.9	11.3	1.3	1.5	3	–	–	–
31	21.5	28.4	14.9	11.8	15.9	66	1007.9	12.9	0.6	2.6	6	–	–	–

MŁAWA

DNI	TEMPERATURA POWIETRZA T	Max	Min	T_g	PRĘŻNOŚĆ PARY WODNEJ e	WILGOTNOŚĆ WZGLĘDNA U	CIŚNIENIE ATMOSFERYCZNE P	USŁONECZNIENIE S	ZACHMURZENIE N	WIATR v	v_{max}	OPAD R_d	ŚNIEG s_k	s_g
1	18.5	25.0	13.4	12.2	16.4	80	1000.9	9.2	3.5	2.6	5	1.7	–	–
2	16.7	21.9	11.5	10.5	14.9	80	1001.5	6.4	5.8	3.1	5	–	–	–
3	17.1	23.2	10.4	9.4	15.3	80	1003.0	8.0	4.1	3.4	6	0.0	–	–
4	19.1	25.0	12.4	11.0	14.6	70	1004.6	12.3	2.0	4.0	6	–	–	–
5	21.1	27.6	14.4	13.1	16.5	67	1004.4	13.0	4.3	4.4	8	–	–	–
6	21.9	28.1	14.7	14.0	18.5	72	1006.0	12.4	1.8	4.6	8	–	–	–
7	23.4	29.7	16.6	14.9	18.9	68	1008.5	13.9	1.4	5.0	7	–	–	–
8	24.3	30.8	18.1	16.8	19.9	67	1006.9	11.3	1.4	3.4	8	0.0	–	–
9	23.9	31.4	17.6	14.4	18.3	61	1002.6	12.1	1.5	3.1	5	–	–	–
10	23.4	30.1	16.8	15.1	18.3	66	1002.4	11.1	1.8	3.4	5	0.0	–	–
11	21.9	28.4	13.6	11.4	16.1	64	1000.6	13.7	0.6	2.9	6	–	–	–
12	16.9	24.7	12.7	11.3	16.3	85	993.7	4.8	3.3	3.4	6	9.3	–	–
13	13.1	18.2	7.4	6.4	11.2	76	1001.6	13.8	1.6	4.0	7	–	–	–
14	14.4	21.6	5.0	3.4	11.4	72	1001.9	13.7	1.4	1.5	5	–	–	–
15	16.3	23.1	7.3	5.7	12.8	72	998.8	13.6	1.6	3.3	7	0.0	–	–
16	17.7	22.3	14.6	13.4	18.6	91	990.2	1.4	5.5	4.1	8	0.6	–	–
17	19.0	26.6	13.4	11.7	17.7	83	990.0	7.1	5.1	4.8	10	3.8	–	–
18	17.2	22.9	12.8	11.9	15.9	89	992.6	6.9	3.5	3.6	6	–	–	–
19	16.7	21.8	11.1	9.3	14.8	80	998.9	10.1	3.9	3.6	9	–	–	–
20	16.3	22.6	8.9	7.3	14.3	79	1002.4	10.3	1.9	0.9	2	–	–	–
21	19.1	24.6	10.8	8.5	15.1	75	1000.6	6.3	3.3	2.8	7	–	–	–
22	19.8	24.9	12.5	10.1	14.8	71	997.0	12.9	0.8	3.8	7	–	–	–
23	19.1	26.1	11.3	10.0	16.2	75	993.8	12.2	1.0	5.0	8	–	–	–
24	17.5	21.3	14.4	12.9	16.8	85	997.1	0.3	6.0	3.3	6	–	–	–
25	17.6	22.8	13.0	12.6	15.5	78	997.4	4.4	6.3	7.2	11	0.0	–	–
26	17.4	22.9	14.4	14.3	16.3	83	1001.0	2.8	7.0	6.0	9	–	–	–
27	16.4	22.0	11.5	10.3	11.7	66	1007.9	13.1	2.0	4.3	6	–	–	–
28	16.6	24.2	7.6	5.6	11.9	66	1007.0	12.6	0.5	2.3	4	–	–	–
29	17.9	24.4	11.3	9.0	12.4	63	1001.5	12.8	1.9	1.4	3	–	–	–
30	19.0	26.5	10.3	8.1	12.8	62	996.3	12.3	0.3	2.6	4	–	–	–
31	20.9	27.1	14.4	13.9	15.1	64	999.2	12.4	0.6	4.0	5	–	–	–

OSTROŁĘKA

DNI	TEMPERATURA POWIETRZA T	Max	Min	T_g	PRĘŻNOŚĆ PARY WODNEJ e	WILGOTNOŚĆ WZGLĘDNA U	CIŚNIENIE ATMOSFERYCZNE P	USŁONECZNIENIE S	ZACHMURZENIE N	WIATR v	v_{max}	OPAD R_d	ŚNIEG s_k	s_g
1	20.0	26.1	16.2	14.0	17.6	77	1006.6	8.5	5.8	1.5	4	–	–	–
2	18.9	23.2	15.2	12.9	15.5	77	1007.2	7.6	4.3	0.9	2	–	–	–
3	16.6	23.7	10.8	8.5	15.7	84	1008.9	7.4	3.8	0.8	2	8.3	–	–
4	19.2	25.4	13.3	10.5	16.6	77	1010.1	10.9	3.8	2.5	5	0.7	–	–
5	20.9	27.3	14.3	11.9	18.4	75	1010.1	12.9	2.5	2.0	4	–	–	–
6	21.8	28.1	15.4	12.4	18.6	74	1011.6	10.2	2.4	2.0	4	–	–	–
7	22.5	29.7	15.2	12.0	18.3	71	1014.2	13.5	0.5	2.5	5	–	–	–
8	23.3	30.4	16.2	13.0	19.7	69	1012.9	13.7	0.5	1.4	2	–	–	–
9	23.0	30.9	14.4	11.1	18.5	68	1008.3	13.3	0.5	1.0	2	–	–	–
10	22.0	28.9	15.4	11.3	17.9	70	1008.6	11.7	0.8	1.9	2	–	–	–
11	20.7	28.3	12.4	9.1	16.2	70	1006.7	12.3	0.5	0.9	2	–	–	–
12	16.3	23.4	14.3	10.6	16.5	89	999.7	3.0	3.6	0.9	2	7.6	–	–
13	12.5	18.0	7.1	8.2	10.2	73	1007.7	12.4	1.3	2.1	4	–	–	–
14	13.5	20.4	4.7	2.5	11.5	75	1008.2	8.6	2.6	0.5	2	–	–	–
15	15.9	23.4	7.8	4.2	11.4	67	1003.8	12.9	0.1	1.3	3	–	–	–
16	17.2	23.3	13.2	10.1	17.1	86	997.0	1.6	5.5	1.6	3	16.2	–	–
17	20.2	26.2	14.4	12.4	17.3	76	996.6	10.0	4.6	3.0	6	3.8	–	–
18	18.4	23.2	14.3	12.1	16.4	80	998.5	8.7	3.9	1.6	3	–	–	–
19	16.2	22.6	12.1	10.0	15.7	85	1004.8	7.4	4.0	0.9	2	1.4	–	–
20	16.4	23.4	9.8	7.5	13.6	75	1008.8	10.8	2.1	0.5	1	–	–	–
21	17.7	25.1	9.6	7.5	14.2	72	1007.1	9.1	1.6	0.8	2	–	–	–
22	18.8	25.4	11.6	8.7	13.5	65	1004.2	12.9	0.0	1.4	3	–	–	–
23	19.0	26.2	11.5	8.3	14.5	68	1001.1	12.9	0.3	1.5	2	–	–	–
24	17.0	21.0	13.6	10.8	16.9	88	1003.3	1.0	5.0	0.8	1	–	–	–
25	17.7	23.2	12.2	10.4	16.5	82	1003.5	10.4	6.0	2.4	4	4.3	–	–
26	17.3	24.1	16.3	14.9	18.6	88	1006.7	6.3	6.5	2.9	5	2.4	–	–
27	15.8	21.2	10.7	8.2	13.4	77	1013.7	12.3	3.1	1.9	4	–	–	–
28	16.0	23.8	7.4	5.7	12.9	73	1013.5	12.2	0.4	0.8	2	–	–	–
29	17.5	25.0	9.9	7.3	13.7	72	1008.0	12.4	1.8	0.3	1	–	–	–
30	18.6	26.5	9.8	6.5	14.5	71	1002.9	11.7	0.8	0.4	1	–	–	–
31	19.3	27.1	11.4	8.0	15.7	71	1005.6	11.0	0.6	0.9	2	–	–	–

TORUŃ

DNI	TEMPERATURA POWIETRZA				PRĘŻNOŚĆ PARY WODNEJ	WILGOTNOŚĆ WZGLĘDNA	CIŚNIENIE ATMOSFERYCZNE	USŁONECZNIENIE	ZACHMURZENIE	WIATR		OPAD	ŚNIEG	
	T	Max	Min	T_g	e	U	P	S	N	v	v_{max}	R_d	h_s	s_g
1	18.8	25.5	14.2	12.5	16.4	77	1010.9	8.3	4.4	1.9	4	0.0	–	–
2	18.4	21.8	10.9	9.3	14.3	78	1012.0	9.2	5.5	3.5	8	–	–	–
3	19.7	23.9	15.5	14.8	16.5	74	1012.9	5.6	6.1	2.0	3	0.0	–	–
4	19.5	24.2	11.6	9.8	15.1	70	1014.7	11.8	3.3	2.1	5	–	–	–
5	20.8	27.4	13.8	11.8	16.0	68	1014.4	13.3	3.0	3.8	7	–	–	–
6	21.8	28.5	15.4	13.5	18.1	72	1015.9	13.3	2.5	2.5	4	–	–	–
7	23.8	30.6	16.7	15.1	18.1	65	1017.8	14.2	1.5	3.0	5	–	–	–
8	24.2	32.0	16.4	14.4	18.2	63	1016.2	11.7	1.8	2.4	5	2.4	–	–
9	24.6	32.3	16.0	13.2	16.3	56	1011.8	14.4	0.9	2.4	5	–	–	–
10	23.5	31.0	14.4	11.3	17.1	61	1012.0	14.1	1.0	1.9	3	–	–	–
11	22.6	30.2	14.7	12.8	15.3	60	1010.3	14.1	0.4	1.3	3	–	–	–
12	19.9	28.3	14.8	11.2	15.7	68	1003.5	9.0	3.5	3.1	5	0.1	–	–
13	14.1	19.3	8.4	7.0	9.1	60	1011.3	14.1	1.4	3.0	5	–	–	–
14	14.3	22.3	3.1	0.4	8.6	58	1011.4	14.0	1.1	0.9	3	–	–	–
15	17.8	26.5	5.4	2.7	10.4	55	1004.7	13.4	1.1	1.9	4	2.2	–	–
16	19.0	22.7	16.8	14.4	17.5	80	999.2	2.4	6.8	2.4	5	1.9	–	–
17	18.8	25.2	14.6	11.4	15.9	75	998.8	2.4	5.1	2.3	5	0.0	–	–
18	15.0	23.5	11.7	8.2	13.5	69	1001.6	8.9	3.8	1.6	4	–	–	–
19	17.0	23.1	10.0	7.4	13.8	74	1008.9	6.0	4.4	2.1	4	–	–	–
20	17.9	25.2	8.3	5.5	12.7	68	1011.9	10.9	2.8	0.9	3	–	–	–
21	13.8	25.7	15.1	11.7	16.0	70	1009.0	4.8	5.1	1.5	3	–	–	–
22	20.7	27.5	12.7	9.3	13.4	59	1004.4	12.9	0.1	3.3	6	–	–	–
23	20.9	28.2	13.8	11.9	15.6	65	1001.7	8.2	3.3	3.1	5	–	–	–
24	18.6	23.3	14.5	14.3	14.3	68	1006.9	4.8	6.5	2.3	4	–	–	–
25	17.7	22.0	14.9	13.8	14.2	71	1007.2	1.4	7.3	4.1	7	3.1	–	–
26	17.2	20.5	15.0	14.1	15.5	80	1011.6	0.7	7.6	4.3	5	0.9	–	–
27	16.6	23.4	10.6	8.2	13.2	73	1018.0	13.0	1.4	1.6	3	–	–	–
28	17.0	25.2	7.5	4.8	13.6	72	1016.0	11.0	1.3	0.6	2	–	–	–
29	18.5	26.4	10.3	7.6	12.6	63	1010.6	13.0	2.1	1.5	3	–	–	–
30	19.6	27.6	9.4	5.6	13.6	62	1004.9	13.0	0.6	2.0	4	–	–	–
31	21.2	28.6	13.1	9.8	14.3	59	1007.8	13.0	0.4	2.5	5	–	–	–

GORZÓW WIELKOPOLSKI

Sierpień 1975

DNI	TEMPERATURA POWIETRZA				PRĘŻNOŚĆ PARY WODNEJ	WILGOTNOŚĆ WZGLĘDNA	CIŚNIENIE ATMOSFERYCZNE	USŁONECZNIENIE	ZACHMURZENIE	WIATR		OPAD	ŚNIEG	
	T	Max	Min	T_g	e	U	P	S	N	v	v_{max}	R_d	h_s	s_g
1	19.3	25.4	14.6	14.0	17.9	78	1011.6	4.3	6.4	2.5	5	7.2	–	–
2	16.5	21.7	12.1	11.9	15.2	91	1013.6	0.6	6.8	3.3	5	0.2	–	–
3	19.3	22.7	16.1	15.5	17.4	79	1014.5	11.7	4.8	3.6	5	–	–	–
4	19.9	26.3	12.7	11.1	17.3	76	1015.1	8.8	3.3	1.5	2	–	–	–
5	21.5	27.0	14.1	13.7	16.8	68	1014.4	12.3	3.3	2.1	3	–	–	–
6	22.1	28.0	14.3	13.6	17.3	67	1015.5	14.6	1.6	2.6	4	–	–	–
7	23.5	29.8	15.5	14.7	17.7	69	1017.4	14.7	0.8	3.6	6	–	–	–
8	25.0	30.6	18.7	18.6	18.2	59	1015.1	13.7	0.6	3.9	6	–	–	–
9	25.0	32.1	18.5	16.5	17.2	56	1011.3	14.0	0.9	3.8	6	–	–	–
10	24.1	31.4	16.2	15.2	16.0	55	1011.2	12.9	1.3	3.9	5	0.6	–	–
11	23.9	30.2	16.7	15.2	15.6	56	1010.1	14.0	0.6	3.0	5	–	–	–
12	23.0	30.4	15.6	15.2	16.6	62	1004.1	12.4	2.4	5.1	9	–	–	–
13	19.7	24.9	12.0	11.5	10.5	61	1010.2	14.0	8.3	4.8	6	–	–	–
14	15.9	21.7	8.2	5.0	9.9	57	1010.7	13.8	0.1	2.6	4	–	–	–
15	19.2	27.7	9.5	6.8	13.5	61	1003.2	11.2	4.3	2.4	4	4.2	–	–
16	19.5	24.3	16.7	16.3	18.1	81	999.4	4.3	6.9	4.4	6	–	–	–
17	17.4	21.7	15.7	15.0	15.9	80	998.6	0.7	6.1	3.5	6	0.1	–	–
18	17.1	22.5	11.4	9.3	14.0	75	1001.8	7.6	4.4	2.4	5	–	–	–
19	15.6	21.3	10.4	9.3	15.0	85	1009.8	3.9	3.6	2.0	4	6.1	–	–
20	18.0	23.9	10.6	10.5	15.5	78	1011.9	5.8	6.8	1.9	3	0.0	–	–
21	21.8	27.1	17.4	17.0	20.0	79	1007.5	10.2	5.2	1.9	3	–	–	–
22	22.4	28.5	15.8	15.0	16.8	69	1001.7	10.9	1.6	3.4	5	–	–	–
23	16.7	24.8	14.4	14.1	17.0	89	1002.1	–	6.8	4.5	7	–	–	–
24	16.9	21.0	12.1	11.4	13.6	71	1007.6	1.6	7.0	2.3	3	1.7	–	–
25	13.8	18.7	12.1	12.0	14.5	92	1008.2	–	8.0	5.6	8	8.3	–	–
26	17.7	23.5	13.7	13.1	14.7	74	1013.4	9.4	4.9	6.1	8	–	–	–
27	16.9	22.7	11.4	8.5	13.9	75	1018.7	12.2	1.8	3.1	5	–	–	–
28	18.8	24.3	10.7	9.8	16.3	80	1015.8	9.6	2.1	1.4	3	–	–	–
29	20.1	25.6	14.3	12.2	14.1	64	1008.5	12.7	2.3	2.6	4	–	–	–
30	19.9	27.5	12.3	10.6	15.3	67	1003.7	9.1	1.8	2.8	5	–	–	–
31	19.5	26.1	13.7	13.4	17.7	79	1006.9	6.0	3.8	2.8	4	1.5	–	–

PŁOCK – RADZIWIE

DNI	TEMPERATURA POWIETRZA				PRĘŻNOŚĆ PARY WODNEJ	WILGOTNOŚĆ WZGLĘDNA	CIŚNIENIE ATMOSFERYCZNE	USŁONECZNIENIE	ZACHMURZENIE	WIATR		OPAD	ŚNIEG	
	T	Max	Min	T_g	e	U	P	S	N	v	v_{max}	R_d	h_s	s_g
1	20.1	25.8	14.6	12.8	17.6	76	1010.8	.	3.5	1.3	3	–	–	–
2	17.3	22.2	13.2	11.6	15.6	81	1012.1	.	4.6	2.1	5	0.8	–	–
3	19.1	24.5	13.9	11.2	17.7	82	1013.2	.	3.0	2.1	3	–	–	–
4	20.1	25.8	13.8	12.7	16.2	71	1014.5	.	1.6	1.4	3	–	–	–
5	22.3	28.4	15.8	14.8	17.8	64	1013.8	.	4.6	2.5	5	–	–	–
6	22.7	28.2	16.7	14.7	19.0	70	1015.3	.	2.9	1.4	4	0.8	–	–
7	24.1	29.7	17.4	16.2	20.9	68	1017.7	.	1.9	2.9	4	–	–	–
8	24.8	30.6	18.1	14.8	20.8	69	1016.8	.	0.6	1.8	3	–	–	–
9	24.3	31.7	15.3	12.5	18.7	65	1011.9	.	1.6	1.3	2	–	–	–
10	21.6	30.6	17.1	16.4	20.0	70	1012.8	.	2.1	1.1	3	4.2	–	–
11	22.4	28.7	16.5	12.8	17.7	68	1010.7	.	0.1	1.0	2	–	–	–
12	20.1	28.2	15.6	12.1	17.6	75	1009.5	.	3.4	1.4	3	0.9	–	–
13	14.9	20.1	8.9	7.4	10.3	67	1011.4	.	1.8	2.3	4	–	–	–
14	14.2	22.0	5.0	1.3	10.0	66	1012.0	.	0.9	0.5	1	–	–	–
15	17.2	25.1	6.7	2.8	13.4	71	1006.3	.	0.8	1.5	3	2.5	–	–
16	18.7	23.1	16.0	13.1	19.4	90	1000.7	.	5.5	2.5	4	0.0	–	–
17	20.2	27.6	14.2	10.9	17.4	77	1000.3	.	5.8	2.6	6	6.9	–	–
18	18.4	22.0	14.6	11.2	18.2	87	1002.7	.	4.4	0.4	2	–	–	–
19	16.9	22.2	12.4	10.6	17.2	90	1008.5	.	5.8	1.8	4	0.0	–	–
20	17.3	24.2	10.1	12.7	14.9	79	1011.4	.	2.0	0.6	2	–	–	–
21	18.8	24.2	12.1	9.0	15.8	76	1009.3	.	3.5	0.4	3	–	–	–
22	19.3	25.1	12.3	10.4	15.2	71	1005.2	.	0.0	2.6	8	–	–	–
23	18.8	27.5	12.2	10.1	16.8	75	1002.0	.	2.5	1.5	4	–	–	–
24	18.4	22.3	15.5	15.9	17.0	81	1005.9	.	6.4	1.3	3	0.2	–	–
25	19.1	23.7	14.8	14.0	16.8	77	1005.3	.	6.1	3.3	4	3.9	–	–
26	17.9	20.7	15.7	15.2	18.7	91	1000.3	.	7.8	2.8	4	1.2	–	–
27	17.7	22.8	13.4	12.2	13.9	71	1016.6	.	1.8	2.6	4	–	–	–
28	16.8	23.8	8.6	4.3	14.1	77	1015.9	.	0.3	1.4	2	–	–	–
29	17.4	24.2	9.2	5.9	12.6	69	1010.0	.	2.4	0.6	2	–	–	–
30	19.5	26.7	11.6	7.5	15.5	71	1004.5	.	1.1	1.1	3	–	–	–
31	21.7	27.7	15.6	12.5	18.2	72	1007.1	.	0.4	1.4	3	–	–	–

POZNAŃ – ŁAWICA

DNI	TEMPERATURA POWIETRZA				PRĘŻNOŚĆ PARY WODNEJ	WILGOTNOŚĆ WZGLĘDNA	CIŚNIENIE ATMOSFERYCZNE	USŁONECZNIENIE	ZACHMURZENIE	WIATR		OPAD	ŚNIEG	
	T	Max	Min	T_g	e	U	P	S	N	v	v_{max}	R_d	h_s	s_g
1	17.7	25.5	14.0	12.1	17.4	88	1009.6	5.1	4.1	2.3	5	10.9	–	–
2	16.4	19.5	12.8	11.8	15.3	93	1011.4	0.3	7.0	4.8	8	0.9	–	–
3	19.1	23.0	16.5	16.0	17.3	80	1012.2	6.6	5.6	4.3	7	–	–	–
4	18.7	25.2	12.4	10.3	16.8	79	1013.3	8.6	3.3	2.3	3	–	–	–
5	20.9	26.6	14.3	11.3	16.7	70	1012.2	12.0	3.3	3.4	6	–	–	–
6	21.5	27.5	14.1	11.1	17.9	71	1013.7	13.4	2.0	2.8	4	–	–	–
7	23.2	29.2	16.5	15.1	17.8	65	1015.5	13.5	1.3	4.0	6	–	–	–
8	24.3	30.6	17.6	15.5	18.0	62	1013.6	13.6	1.0	3.9	6	–	–	–
9	24.7	31.9	17.6	13.9	16.6	57	1009.7	13.7	1.3	3.4	5	–	–	–
10	24.5	31.5	17.2	14.2	16.3	55	1009.6	11.9	1.8	4.1	6	–	–	–
11	23.2	29.4	16.6	14.8	16.3	60	1004.4	13.5	0.5	3.1	6	–	–	–
12	21.9	31.2	15.5	11.2	14.8	59	1002.1	10.9	2.3	4.9	9	0.5	–	–
13	14.7	20.8	11.4	10.2	10.8	62	1008.5	13.7	1.3	4.9	8	–	–	–
14	15.6	21.8	7.0	3.3	9.9	59	1009.4	13.7	0.4	1.8	4	–	–	–
15	19.0	27.6	9.3	6.2	12.5	59	1001.9	10.8	2.8	2.5	4	0.4	–	–
16	20.2	24.4	17.6	16.9	17.3	75	998.0	3.6	6.4	4.4	8	–	–	–
17	18.1	23.5	16.0	13.8	15.9	77	997.3	1.6	4.9	3.5	8	0.8	–	–
18	19.8	23.3	12.3	8.9	14.2	71	1000.8	4.1	5.8	2.8	3	0.8	–	–
19	17.7	22.2	12.7	9.8	13.6	69	1007.6	11.5	3.3	3.6	7	–	–	–
20	13.5	25.5	9.2	6.0	13.8	65	1009.6	9.6	3.8	1.1	3	–	–	–
21	21.4	26.5	18.3	18.1	17.8	70	1006.6	5.1	4.9	2.8	3	–	–	–
22	21.8	28.1	15.3	13.9	14.6	58	1000.8	11.2	0.5	3.3	5	–	–	–
23	13.8	24.9	14.9	10.9	15.7	73	999.6	8.2	4.0	4.6	7	0.8	–	–
24	17.7	22.8	13.7	13.2	13.9	71	1005.4	2.8	7.0	2.9	4	0.1	–	–
25	17.6	21.7	15.5	15.6	14.5	73	1004.4	0.7	8.0	6.1	8	0.2	–	–
26	18.1	23.2	14.3	13.3	15.0	74	1010.8	1.5	6.1	5.9	8	–	–	–
27	16.4	23.2	9.8	9.1	12.8	72	1016.5	9.7	2.9	2.4	4	–	–	–
28	18.6	25.2	10.8	6.3	14.4	70	1014.3	10.1	1.4	1.8	2	–	–	–
29	19.2	25.3	11.7	6.2	12.2	59	1007.3	12.4	1.8	1.8	4	–	–	–
30	19.9	27.5	12.5	9.7	15.6	69	1002.0	7.1	2.1	2.3	4	0.0	–	–
31	19.7	27.1	13.9	11.2	17.3	77	1005.1	8.5	4.4	2.3	5	9.7	–	–

SŁUBICE

DNI	TEMPERATURA POWIETRZA				PRĘŻNOŚĆ PARY WODNEJ	WILGOTNOŚĆ WZGLĘDNA	CIŚNIENIE ATMOSFERYCZNE	USŁONECZNIENIE	ZACHMURZENIE	WIATR		OPAD	ŚNIEG	
	T	Max	Min	T_0	e	U	P	S	N	v	v_{max}	R_d	s_h	s_g
1	18.7	26.6	13.2	11.9	17.8	84	1017.4	.	5.6	0.5	1	3.0	–	–
2	17.0	21.5	11.4	9.7	14.2	79	1019.7	.	9.8	1.4	2	–	–	–
3	20.0	26.0	14.7	11.9	17.8	77	1020.8	.	3.4	1.8	3	–	–	–
4	15.6	27.3	9.9	9.7	16.5	79	1021.0	.	2.9	0.9	3	–	–	–
5	20.4	28.2	11.7	10.0	16.9	72	1019.3	.	3.6	0.9	2	–	–	–
6	21.2	28.6	12.6	10.3	17.7	74	1018.9	.	1.6	1.3	3	–	–	–
7	22.3	30.4	13.0	10.3	17.2	68	1022.6	.	1.0	1.6	4	–	–	–
8	22.5	32.0	13.8	11.8	17.0	67	1020.2	.	1.0	1.8	5	–	–	–
9	22.5	31.7	12.4	10.0	17.2	67	1016.3	.	1.0	1.0	3	–	–	–
10	22.6	31.8	12.2	10.1	16.1	64	1016.2	.	1.1	1.3	3	–	–	–
11	23.7	30.8	12.4	9.7	16.5	68	1015.0	.	0.6	1.0	3	–	–	–
12	22.1	31.0	11.0	8.7	16.1	64	1009.4	.	2.1	2.0	4	–	–	–
13	17.0	25.4	10.5	6.0	10.9	58	1015.3	.	1.6	2.1	3	–	–	–
14	14.6	22.7	3.0	0.4	9.8	63	1015.9	.	0.1	1.1	3	–	–	–
15	18.4	29.2	6.1	3.5	14.0	69	1007.8	.	4.1	1.3	3	9.5	–	–
16	20.1	25.7	17.0	16.2	17.1	75	1005.3	.	6.1	2.1	3	–	–	–
17	17.9	21.7	16.4	12.8	14.7	72	1004.1	.	6.0	1.6	7	0.1	–	–
18	17.8	22.8	13.2	8.3	14.2	71	1007.7	.	5.5	1.3	2	–	–	–
19	16.7	22.6	12.5	8.4	14.3	76	1016.0	.	3.9	1.5	2	–	–	–
20	17.0	24.6	8.3	6.4	15.3	80	1016.6	.	6.8	1.1	2	0.5	–	–
21	21.9	28.2	16.1	12.8	19.4	76	1012.6	.	4.8	0.9	1	–	–	–
22	22.3	29.9	16.8	11.9	17.3	67	1006.1	.	2.0	1.8	3	–	–	–
23	16.9	22.4	15.0	12.1	16.3	98	1008.2	.	7.9	1.8	3	–	–	–
24	15.8	20.5	11.1	9.7	14.1	80	1013.4	.	7.1	0.8	2	3.5	–	–
25	18.2	16.8	11.6	11.5	14.1	92	1013.9	.	8.0	1.9	3	16.2	–	–
26	17.1	23.4	12.7	12.6	15.1	79	1019.7	.	5.0	2.8	5	–	–	–
27	19.6	22.7	6.6	4.7	13.8	80	1024.0	.	3.4	0.6	1	–	–	–
28	16.4	24.8	7.6	6.4	15.1	82	1021.4	.	1.3	0.5	2	–	–	–
29	19.1	26.3	8.9	6.9	11.6	70	1017.5	.	2.3	0.8	2	–	–	–
30	18.5	27.1	9.5	8.0	16.9	79	1008.6	.	3.0	0.5	1	0.7	–	–
31	18.7	25.1	14.8	12.2	19.4	90	1012.1	.	5.6	0.8	1	9.5	–	–

KOŁO

Sierpień 1975

DNI	TEMPERATURA POWIETRZA				PRĘŻNOŚĆ PARY WODNEJ	WILGOTNOŚĆ WZGLĘDNA	CIŚNIENIE ATMOSFERYCZNE	USŁONECZNIENIE	ZACHMURZENIE	WIATR		OPAD	ŚNIEG	
	T	Max	Min	T_0	e	U	P	S	N	v	v_{max}	R_d	s_h	s_g
1	19.2	25.0	13.8	13.4	17.3	79	1005.2	8.7	3.0	2.5	5	–	–	–
2	16.8	20.9	13.9	13.6	15.0	79	1007.0	6.9	9.0	2.9	5	0.6	–	–
3	18.3	22.4	15.1	13.5	17.4	86	1007.6	4.0	6.1	2.5	4	0.4	–	–
4	19.7	24.6	13.9	12.7	16.3	73	1009.0	11.6	2.6	2.4	4	–	–	–
5	20.6	27.8	14.1	13.0	16.7	70	1008.1	11.3	2.4	2.9	5	–	–	–
6	21.0	26.0	15.1	13.8	18.9	77	1009.7	7.7	2.6	2.0	3	9.9	–	–
7	22.9	28.1	17.2	15.8	18.4	67	1011.5	12.8	1.4	3.1	5	–	–	–
8	23.9	29.5	18.1	17.1	17.8	62	1009.9	13.2	0.5	3.0	4	–	–	–
9	23.9	30.2	16.0	15.1	18.3	65	1005.9	11.8	0.8	2.3	4	–	–	–
10	23.4	29.7	17.1	15.4	17.2	62	1005.8	11.7	0.9	2.1	3	1.7	–	–
11	22.2	28.9	15.8	14.2	15.7	61	1004.7	12.7	0.0	2.3	4	–	–	–
12	20.3	29.6	15.7	13.6	14.9	64	999.0	10.5	1.6	3.0	5	–	–	–
13	13.6	19.0	9.7	8.4	10.2	67	1004.8	11.2	2.8	3.6	5	–	–	–
14	14.4	21.1	6.3	3.8	9.3	66	1005.9	13.2	0.5	0.6	2	–	–	–
15	17.6	26.4	8.2	6.2	12.4	63	999.8	11.5	1.0	2.8	6	0.0	–	–
16	19.3	23.8	16.6	15.3	17.0	77	994.9	3.4	6.9	2.3	5	–	–	–
17	19.0	26.9	13.3	11.9	16.7	79	994.5	7.3	4.4	3.1	7	4.8	–	–
18	18.2	21.5	14.3	12.0	17.3	84	996.7	2.2	4.0	0.8	2	–	–	–
19	17.8	22.7	13.2	12.7	15.0	75	1003.2	7.8	5.5	2.6	4	–	–	–
20	17.3	24.4	10.2	9.1	13.7	72	1006.5	10.0	3.0	1.0	2	–	–	–
21	17.4	22.1	13.9	12.2	15.9	81	1003.9	0.1	4.9	1.6	3	–	–	–
22	19.5	26.0	12.7	11.6	14.3	65	999.2	11.2	0.8	3.4	5	–	–	–
23	19.8	26.4	12.1	11.1	15.6	69	996.6	8.2	3.1	3.4	6	–	–	–
24	17.5	22.8	14.5	14.2	15.1	76	1001.3	1.5	6.8	2.4	4	–	–	–
25	17.5	22.0	15.1	15.0	16.6	94	1000.0	0.8	7.4	4.4	8	2.6	–	–
26	16.4	18.9	15.0	14.8	16.7	97	1004.7	–	7.3	4.6	6	–	–	–
27	16.9	22.1	11.9	10.5	13.2	78	1012.0	11.7	0.9	2.5	4	–	–	–
28	17.6	24.4	9.6	6.5	13.1	68	1010.9	12.3	0.3	0.8	2	–	–	–
29	18.1	24.9	10.8	9.4	12.8	65	1004.3	11.2	1.8	2.3	5	–	–	–
30	19.4	25.2	11.4	10.8	15.1	69	998.5	7.8	1.9	2.1	3	–	–	–
31	20.6	26.8	14.0	12.9	17.0	75	1001.6	7.1	2.3	1.8	4	–	–	–

SIEDLCE

DNI	TEMPERATURA POWIETRZA				PRĘŻNOŚĆ PARY WODNEJ	WILGOTNOŚĆ WZGLĘDNA	CIŚNIENIE ATMOSFERYCZNE	USŁONECZNIENIE	ZACHMURZENIE	WIATR		OPAD	ŚNIEG	
	T	Max	Min	T_0	e	U	P	S	N	v	v_{max}	R_d	s_h	s_g
1	19.2	24.5	13.5	11.9	17.4	80	999.6	.	3.5	2.1	5	–	–	–
2	17.2	21.1	15.0	13.8	15.4	80	1000.6	.	5.0	3.1	7	–	–	–
3	16.7	22.4	10.9	9.5	14.9	80	1002.3	.	4.0	2.1	4	–	–	–
4	17.1	24.4	10.9	9.2	16.6	86	1002.9	.	4.0	2.1	3	0.9	–	–
5	20.5	26.6	14.1	12.4	18.3	78	1002.6	.	2.9	2.3	4	–	–	–
6	20.7	26.8	13.7	12.0	18.1	76	1004.1	.	3.3	2.0	4	–	–	–
7	21.6	27.6	14.9	12.2	17.7	70	1006.7	.	1.5	2.4	6	–	–	–
8	21.9	28.5	14.7	11.7	17.5	70	1005.8	.	0.3	1.6	3	–	–	–
9	22.4	29.7	14.1	12.7	19.1	74	1001.6	.	0.5	1.6	3	–	–	–
10	21.5	27.5	15.7	12.7	18.1	73	1001.6	.	1.6	1.6	3	–	–	–
11	20.0	26.0	14.3	11.3	15.2	68	1000.3	.	0.4	1.5	3	–	–	–
12	17.1	23.5	13.8	12.5	16.1	83	992.8	.	4.1	2.8	4	1.8	–	–
13	12.5	17.6	8.6	7.7	9.9	71	999.9	.	1.8	2.0	3	–	–	–
14	12.9	20.2	4.3	3.3	10.4	73	1001.8	.	1.3	2.0	4	–	–	–
15	15.6	22.7	6.2	4.8	11.4	68	998.2	.	0.6	2.4	5	–	–	–
16	16.9	22.0	12.5	11.2	17.3	89	991.9	.	5.5	3.5	5	7.1	–	–
17	20.3	26.5	13.7	11.9	17.4	76	991.7	.	4.4	3.8	6	0.4	–	–
18	18.7	24.4	15.6	14.9	17.2	82	992.9	.	6.4	2.1	4	13.3	–	–
19	16.6	21.4	13.4	12.3	17.5	93	997.8	.	8.5	1.1	3	3.7	–	–
20	16.0	21.6	9.6	7.7	13.5	77	1002.2	.	1.5	1.5	2	–	–	–
21	17.3	23.6	9.4	7.5	14.0	74	1001.6	.	1.6	1.5	3	–	–	–
22	17.8	24.4	10.5	7.7	13.9	71	998.7	.	0.9	1.6	4	–	–	–
23	18.4	24.9	11.7	9.7	15.7	76	995.5	.	0.4	2.5	6	–	–	–
24	18.1	23.1	11.7	9.9	16.5	89	996.3	.	4.9	2.3	5	–	–	–
25	19.0	25.2	13.6	12.8	19.0	87	995.4	.	5.6	2.6	5	8.1	–	–
26	13.9	25.6	14.8	12.5	18.6	82	998.3	.	5.8	3.4	6	–	–	–
27	16.2	20.8	12.8	11.7	13.5	75	1006.2	.	2.5	3.6	7	–	–	–
28	14.9	22.7	6.1	4.8	11.7	78	1007.4	.	0.3	0.9	2	–	–	–
29	16.6	25.1	7.2	5.5	12.4	69	1002.1	.	1.3	1.3	2	–	–	–
30	18.2	26.5	9.9	7.3	15.2	75	996.1	.	0.6	1.1	2	–	–	–
31	19.9	26.9	11.7	9.9	15.9	72	998.6	.	0.4	1.8	3	–	–	–

WARSZAWA – OKĘCIE

DNI	TEMPERATURA POWIETRZA				PRĘŻNOŚĆ PARY WODNEJ	WILGOTNOŚĆ WZGLĘDNA	CIŚNIENIE ATMOSFERYCZNE	USŁONECZNIENIE	ZACHMURZENIE	WIATR		OPAD	ŚNIEG	
	T	Max	Min	T_0	e	U	P	S	N	v	v_{max}	R_d	s_h	s_g
1	19.4	24.0	13.5	12.9	16.9	77	1005.6	.	4.1	3.3	5	0.0	–	–
2	17.1	21.8	14.1	13.3	14.7	76	1006.7	.	4.6	4.5	6	–	–	–
3	17.9	23.2	12.6	11.9	15.5	78	1008.2	.	5.0	3.4	4	–	–	–
4	18.8	24.3	12.3	11.4	15.7	75	1009.0	.	3.4	4.4	7	–	–	–
5	20.9	27.2	16.3	16.5	18.4	75	1008.2	.	3.1	4.5	8	–	–	–
6	21.2	27.0	13.7	12.2	19.5	79	1010.0	.	3.3	3.3	5	2.9	–	–
7	21.1	28.0	16.5	14.4	19.6	70	1012.4	.	1.8	5.0	7	–	–	–
8	21.9	29.7	18.5	16.9	19.3	67	1011.1	.	0.3	3.9	6	–	–	–
9	23.5	30.5	15.3	14.4	18.9	68	1006.9	.	1.0	2.6	4	–	–	–
10	22.9	28.9	18.8	16.4	18.7	68	1007.0	.	2.8	3.0	4	–	–	–
11	21.4	27.4	16.7	14.2	15.6	64	1005.7	.	0.6	3.8	5	–	–	–
12	18.7	27.7	14.3	12.7	15.4	73	996.2	.	3.5	5.1	7	2.2	–	–
13	13.1	17.8	9.3	8.6	11.1	76	1005.9	.	2.6	6.5	6	–	–	–
14	13.8	20.8	5.3	3.4	10.3	69	1007.4	.	0.9	2.3	4	–	–	–
15	16.3	23.6	6.1	3.9	11.3	64	1002.7	.	1.1	3.0	5	0.0	–	–
16	17.9	24.0	12.5	10.9	16.6	81	996.4	.	4.3	3.4	7	3.6	–	–
17	20.8	27.7	13.8	11.4	16.8	72	996.3	.	3.8	5.3	11	0.4	–	–
18	18.4	24.4	15.9	15.6	17.6	85	998.2	.	6.1	2.6	4	6.2	–	–
19	17.2	21.6	13.8	13.4	15.8	81	1003.5	.	6.1	3.4	8	–	–	–
20	16.9	23.5	9.8	6.9	13.5	72	1007.5	.	2.3	2.3	3	–	–	–
21	18.2	24.7	10.2	7.9	13.5	68	1006.2	.	1.4	2.3	3	–	–	–
22	17.8	24.4	10.0	9.6	13.1	67	1002.8	.	0.6	4.8	7	–	–	–
23	18.5	25.4	10.3	8.9	14.6	70	999.4	.	1.0	3.9	5	–	–	–
24	17.9	21.4	14.4	12.8	17.5	86	1001.8	.	6.1	3.6	5	–	–	–
25	18.8	25.3	14.4	14.6	16.9	79	1000.6	.	5.6	6.5	8	13.4	–	–
26	19.5	25.5	14.2	15.4	18.4	82	1004.0	.	6.5	5.3	7	0.0	–	–
27	17.2	22.2	12.7	12.0	12.9	67	1012.3	.	2.1	4.9	6	–	–	–
28	16.0	22.6	8.4	6.1	12.9	74	1012.6	.	0.4	1.9	7	–	–	–
29	17.5	24.1	9.8	6.4	13.7	72	1006.6	.	2.1	2.4	4	–	–	–
30	19.4	26.8	11.9	10.2	16.0	71	1000.3	.	1.8	3.3	4	–	–	–
31	20.9	27.2	14.0	11.5	15.7	66	1003.4	.	8.5	3.1	5	–	–	–

Tablica B

TERESPOL

DNI	TEMPERATURA POWIETRZA				PREŻNOŚĆ PARY WODNEJ	WILGOTNOŚĆ WZGLĘDNA	CIŚNIENIE ATMOSFERYCZNE	USŁONECZNIENIE	ZACHMURZENIE	WIATR		OPAD	ŚNIEG	
	T	Max	Min	T_0	e	U	P	S	N	v	v_{max}	R_d	s_h	s_g
1	18.6	24.8	14.0	12.2	18.1	85	1000.0	5.6	3.3	2.0	4	0.1	–	–
2	17.5	22.4	13.8	11.8	17.9	91	1001.2	7.6	3.8	3.4	7	0.0	–	–
3	17.3	21.9	12.6	11.5	15.2	78	1003.8	10.8	5.4	3.3	5	6.0	–	–
4	17.5	23.6	12.1	10.0	17.8	89	1003.2	8.5	3.3	3.3	5	–	–	–
5	19.3	25.9	15.2	13.0	18.4	83	1003.2	8.7	5.8	3.1	7	1.3	–	–
6	20.5	26.5	15.6	14.8	19.3	91	1004.8	9.0	5.5	2.1	5	2.6	–	–
7	21.5	27.5	15.3	13.0	18.2	73	1007.7	12.8	2.0	3.6	7	–	–	–
8	21.8	28.1	14.5	11.2	18.1	71	1007.0	13.5	0.3	2.5	6	–	–	–
9	21.4	29.1	14.8	12.3	19.7	75	1002.4	12.8	0.9	1.0	2	–	–	–
10	21.3	26.8	16.2	13.4	17.9	73	1002.6	12.3	1.1	1.4	2	–	–	–
11	19.6	24.9	13.6	11.2	15.1	69	1001.2	13.5	0.5	2.0	4	–	–	–
12	16.7	22.3	14.5	11.8	16.2	85	993.3	6.0	4.3	4.1	6	4.2	–	–
13	12.8	17.6	9.6	9.1	10.6	74	1000.3	10.8	4.3	3.6	6	–	–	–
14	12.9	19.2	5.8	2.2	11.4	77	1002.6	9.4	3.5	2.1	4	–	–	–
15	16.0	22.2	8.6	5.3	12.5	71	1000.1	12.9	1.4	1.9	4	–	–	–
16	16.5	21.6	11.0	9.1	16.2	86	993.8	2.4	5.3	2.5	4	12.3	–	–
17	20.0	26.8	13.0	11.8	18.2	80	993.6	10.1	3.8	2.3	4	–	–	–
18	19.1	23.4	16.2	15.1	18.4	84	994.2	6.0	6.6	2.0	3	6.2	–	–
19	15.4	19.8	15.2	14.6	17.0	91	998.8	–	6.9	2.4	4	–	–	–
20	15.7	21.4	11.4	9.9	13.6	79	1003.0	12.2	2.4	3.0	6	–	–	–
21	16.1	24.2	9.6	6.9	13.6	77	1003.1	8.3	3.6	0.4	2	–	–	–
22	17.0	23.8	9.5	6.7	13.9	74	1000.5	12.2	0.1	1.6	4	–	–	–
23	17.3	24.2	9.5	6.7	13.6	71	997.9	12.1	0.0	3.5	7	–	–	–
24	19.0	26.4	11.2	8.4	15.8	75	997.6	10.9	2.6	1.8	4	–	–	–
25	20.2	27.7	14.6	12.8	18.7	80	996.7	6.8	6.3	2.9	5	0.6	–	–
26	21.5	27.8	15.2	12.6	19.3	76	999.0	7.9	5.5	3.1	5	4.6	–	–
27	16.5	22.4	14.2	13.5	14.7	79	1006.4	10.9	4.0	4.4	6	–	–	–
28	15.1	22.0	7.8	5.9	12.9	77	1008.8	11.7	0.9	0.5	1	–	–	–
29	16.6	23.9	8.2	6.1	13.2	73	1003.8	12.1	1.9	0.5	1	–	–	–
30	18.4	26.5	10.8	8.2	15.3	74	997.6	11.2	0.4	1.9	3	–	–	–
31	19.5	26.9	11.3	9.1	15.9	73	999.8	11.2	0.3	2.4	4	–	–	–

ZIELONA GÓRA

Sierpień 1975

DNI	TEMPERATURA POWIETRZA				PREŻNOŚĆ PARY WODNEJ	WILGOTNOŚĆ WZGLĘDNA	CIŚNIENIE ATMOSFERYCZNE	USŁONECZNIENIE	ZACHMURZENIE	WIATR		OPAD	ŚNIEG	
	T	Max	Min	T_0	e	U	P	S	N	v	v_{max}	R_d	s_h	s_g
1	17.3	26.0	15.0	12.0	16.2	73	1000.1	4.8	5.5	0.9	3	1.0	–	–
2	16.9	20.5	13.3	12.8	14.4	76	1002.1	0.8	7.1	1.8	3	9.0	–	–
3	20.1	24.5	16.3	16.1	16.5	71	1003.0	7.7	5.6	2.9	5	–	–	–
4	19.6	25.2	13.1	10.5	15.5	70	1003.7	10.2	3.4	0.8	2	–	–	–
5	21.7	26.6	15.8	12.6	15.7	63	1002.1	12.4	4.9	1.3	3	–	–	–
6	22.5	27.7	16.4	14.7	16.3	61	1003.5	12.8	1.3	1.8	3	–	–	–
7	23.4	29.1	17.2	16.1	16.9	60	1005.3	12.4	1.1	2.5	4	–	–	–
8	24.5	30.1	18.2	17.2	16.7	57	1004.1	13.1	0.9	2.8	6	–	–	–
9	25.9	31.1	20.1	18.7	15.8	48	999.5	13.1	1.0	2.3	4	–	–	–
10	25.5	31.4	19.2	18.1	14.5	47	999.2	13.5	1.1	3.0	4	–	–	–
11	24.0	30.1	16.8	16.3	14.0	50	998.1	13.6	0.4	2.6	5	–	–	–
12	24.6	31.3	20.1	15.8	14.0	47	992.5	12.4	2.3	2.6	5	–	–	–
13	25.8	33.2	21.6	20.7	10.5	40	997.9	13.2	1.3	3.5	6	–	–	–
14	26.3	31.8	19.8	19.8	9.1	30	998.7	13.3	0.0	1.8	3	–	–	–
15	19.9	28.5	11.5	10.4	13.1	57	991.6	10.5	3.0	2.9	4	1.1	–	–
16	20.8	24.5	16.6	11.0	16.2	71	989.0	5.4	5.4	4.3	7	–	–	–
17	18.5	22.4	16.0	14.9	15.7	74	987.9	2.3	5.8	3.5	5	9.2	–	–
18	18.8	22.3	14.9	13.9	14.1	66	990.7	2.9	7.0	1.5	3	–	–	–
19	16.6	22.0	12.2	11.4	13.1	70	998.6	5.3	2.6	2.9	5	–	–	–
20	19.3	25.3	12.3	11.0	13.0	68	999.7	8.2	1.6	3	5	0.0	–	–
21	21.5	27.6	17.1	16.2	18.6	75	996.3	7.9	4.3	1.3	3	–	–	–
22	21.9	29.1	15.7	14.6	15.5	62	990.0	12.1	0.5	2.6	4	–	–	–
23	17.4	24.2	15.1	14.6	14.3	82	990.6	1.9	6.6	2.1	3	–	–	–
24	15.2	20.2	13.2	13.5	13.6	76	995.9	–	7.8	1.0	2	7.0	–	–
25	13.4	17.6	12.6	12.9	15.1	98	994.9	–	7.9	2.1	3	4.7	–	–
26	17.6	23.0	12.6	12.5	14.0	72	1000.9	8.2	5.8	3.8	5	–	–	–
27	16.9	22.2	11.2	8.9	12.9	70	1006.7	12.3	1.9	1.1	2	–	–	–
28	15.9	24.3	12.2	10.3	13.6	63	1004.0	12.7	0.4	1.6	3	–	–	–
29	20.0	25.2	14.0	10.9	11.5	51	996.5	12.7	1.0	2.4	4	–	–	–
30	20.1	25.6	15.1	12.4	15.8	68	991.9	4.1	4.4	1.9	4	22.4	–	–
31	19.4	23.1	15.9	14.6	18.6	87	994.9	4.9	5.9	1.0	2	0.8	–	–

LESZNO-STRZYŻEWICE

DNI	TEMPERATURA POWIETRZA				PREŻNOŚĆ PARY WODNEJ	WILGOTNOŚĆ WZGLĘDNA	CIŚNIENIE ATMOSFERYCZNE	USŁONECZNIENIE	ZACHMURZENIE	WIATR		OPAD	ŚNIEG	
	T	Max	Min	T_0	e	U	P	S	N	v	v_{max}	R_d	s_h	s_g
1	18.2	25.8	11.8	9.8	16.4	81	1009.8	6.6	5.4	1.3	3	2.1	–	–
2	16.9	19.5	14.0	13.0	15.5	81	1011.1	0.1	7.8	2.1	3	0.0	–	–
3	18.9	23.9	16.0	15.2	17.5	81	1011.8	4.1	5.8	2.8	5	0.9	–	–
4	19.8	25.2	12.2	9.8	16.7	78	1012.5	11.8	4.1	2.6	4	–	–	–
5	20.5	26.8	12.8	9.7	17.6	76	1011.1	13.4	4.0	2.5	5	–	–	–
6	20.9	27.5	13.2	10.2	16.2	76	1012.6	14.1	1.3	1.9	4	–	–	–
7	22.2	28.2	15.2	12.1	16.8	78	1014.3	14.1	1.4	3.8	7	–	–	–
8	23.6	30.8	17.8	14.1	17.9	85	1012.3	14.2	0.6	2.9	5	–	–	–
9	23.0	30.8	15.8	11.1	17.3	86	1009.6	14.4	0.5	2.9	4	–	–	–
10	23.8	31.8	14.4	11.7	17.3	85	1008.3	14.0	1.0	3.0	5	–	–	–
11	21.7	28.7	13.9	11.3	16.2	87	1007.3	13.6	0.4	1.9	3	–	–	–
12	20.6	30.2	10.8	8.4	15.4	88	1001.4	11.6	2.1	2.9	7	0.8	–	–
13	14.6	21.5	11.3	8.3	10.8	87	1007.2	13.9	1.1	4.6	7	–	–	–
14	13.4	21.3	3.8	1.3	9.7	87	1009.4	14.2	0.1	0.5	2	–	–	–
15	15.5	20.1	7.1	4.3	13.2	94	1002.1	12.2	3.0	2.1	4	0.0	–	–
16	20.2	25.1	16.3	12.7	16.9	73	998.0	7.6	5.3	3.8	8	–	–	–
17	15.8	25.9	13.4	10.2	16.8	78	997.1	4.2	5.0	2.9	7	1.4	–	–
18	16.8	22.1	13.1	10.8	17.2	85	999.7	1.9	6.6	0.3	1	0.4	–	–
19	14.3	22.0	10.4	7.3	13.6	75	1007.5	13.2	2.1	3.0	6	–	–	–
20	17.5	26.1	7.4	5.8	13.1	70	1009.1	10.1	4.6	1.4	3	0.3	–	–
21	20.7	26.7	16.8	16.4	19.0	79	1005.9	7.5	4.4	1.1	2	–	–	–
22	20.6	27.7	14.1	12.0	15.2	65	999.6	13.0	0.1	3.4	6	–	–	–
23	18.0	24.5	12.4	8.7	15.6	77	999.2	4.2	5.8	3.4	7	0.0	–	–
24	14.3	20.7	13.6	12.9	14.8	81	1004.6	0.1	8.0	2.9	4	0.3	–	–
25	17.1	20.9	14.4	13.9	15.2	76	1003.0	0.9	7.6	5.3	9	1.2	–	–
26	16.9	21.6	13.9	12.7	15.5	81	1009.0	1.2	7.6	4.6	7	–	–	–
27	16.7	22.1	12.8	10.8	13.2	78	1015.7	12.4	1.1	2.5	4	–	–	–
28	16.9	24.8	7.1	4.8	13.4	76	1015.2	13.8	0.3	1.4	3	–	–	–
29	15.2	23.8	7.6	4.2	12.2	82	1006.8	12.8	1.4	2.3	3	–	–	–
30	19.2	26.5	10.7	8.7	16.3	79	1001.1	5.1	4.9	0.9	3	6.1	–	–
31	19.1	25.8	14.9	14.0	19.2	88	1004.1	4.4	4.8	2.8	4	–	–	–

KALISZ

DNI	TEMPERATURA POWIETRZA				PREŻNOŚĆ PARY WODNEJ	WILGOTNOŚĆ WZGLĘDNA	CIŚNIENIE ATMOSFERYCZNE	USŁONECZNIENIE	ZACHMURZENIE	WIATR		OPAD	ŚNIEG	
	T	Max	Min	T_0	e	U	P	S	N	v	v_{max}	R_d	s_h	s_g
1	19.0	24.9	15.8	13.1	17.1	80	1002.5	9.1	4.5	1.9	3	1.5	–	–
2	16.4	18.2	14.8	14.1	15.0	81	1004.5	1.4	7.3	1.6	3	1.5	–	–
3	18.3	22.6	15.2	15.0	17.4	84	1005.3	4.0	5.9	1.8	2	–	–	–
4	19.2	24.2	13.7	13.0	15.9	74	1006.0	12.6	3.3	1.8	3	–	–	–
5	20.0	26.7	14.5	12.9	17.1	75	1004.8	11.6	3.4	2.1	4	1.2	–	–
6	21.4	27.2	14.5	13.2	18.5	74	1006.3	11.0	2.5	1.8	4	–	–	–
7	22.7	27.9	16.4	15.2	18.6	70	1008.1	13.2	1.1	2.5	4	–	–	–
8	23.3	29.5	16.9	15.4	18.2	67	1006.4	13.3	0.3	2.6	4	–	–	–
9	24.0	30.5	17.4	15.1	18.0	62	1002.7	13.4	1.6	2.1	4	–	–	–
10	23.8	29.9	17.0	15.0	17.8	63	1002.5	12.6	1.0	2.4	5	–	–	–
11	21.9	27.9	16.2	13.5	15.5	62	1001.5	13.0	0.0	2.0	3	–	–	–
12	20.6	29.6	13.3	10.5	15.7	68	995.4	10.5	2.4	4.1	8	0.0	–	–
13	13.8	19.6	10.7	9.6	10.6	69	1001.3	9.5	3.4	3.0	5	–	–	–
14	14.1	20.7	6.0	1.1	9.9	65	1002.8	12.5	0.3	1.1	3	–	–	–
15	17.6	26.4	8.0	0.8	12.4	65	996.3	12.2	0.8	2.8	4	0.2	–	–
16	20.0	24.3	17.0	15.0	17.6	77	992.3	6.4	4.3	3.9	6	–	–	–
17	18.9	26.8	14.3	11.8	17.2	82	991.8	8.4	5.1	3.9	11	2.8	–	–
18	17.2	21.5	14.7	13.4	17.7	91	993.9	1.5	5.5	1.8	4	4.9	–	–
19	17.2	21.2	13.8	12.2	14.3	76	1000.7	8.8	4.3	3.4	5	–	–	–
20	17.5	23.4	10.7	7.7	14.5	76	1003.8	9.8	2.5	0.6	2	–	–	–
21	17.6	23.9	13.4	11.3	15.5	78	1000.7	2.4	4.9	2.0	3	–	–	–
22	20.1	27.4	12.4	10.5	14.7	65	995.4	12.1	0.1	3.4	7	–	–	–
23	19.3	25.9	12.7	10.8	16.5	77	993.5	8.0	3.1	5.6	7	0.0	–	–
24	17.1	21.2	13.7	13.5	16.0	82	998.4	0.8	7.0	2.9	4	–	–	–
25	17.6	21.5	15.6	12.4	17.6	88	996.2	1.1	7.0	4.0	7	0.0	–	–
26	16.8	19.2	14.4	13.4	16.1	85	1001.7	0.1	6.4	4.3	7	–	–	–
27	16.5	22.4	10.5	9.6	12.5	69	1008.9	10.0	2.5	2.9	4	–	–	–
28	17.0	23.9	9.2	4.6	12.4	67	1007.6	12.5	0.0	1.5	3	–	–	–
29	18.1	25.3	9.7	5.3	12.4	63	1000.7	12.1	0.9	2.1	5	–	–	–
30	18.6	25.4	12.5	9.6	17.3	82	995.5	4.5	4.1	1.8	5	10.9	–	–
31	19.1	25.7	14.1	14.0	18.9	87	998.5	4.8	4.0	0.9	4	–	–	–

ŁÓDŹ-LUBLINEK

DNI	TEMPERATURA POWIETRZA T	Max	Min	T_g	PRĘŻNOŚĆ PARY WODNEJ e	WILGOTNOŚĆ WZGLĘDNA U	CIŚNIENIE ATMOSFERYCZNE P	USŁONECZNIENIE S	ZACHMURZENIE N	WIATR v	v_{max}	OPAD R_d	ŚNIEG s_h	s_g
1	19.8	25.1	12.9	10.5	16.4	79	996.6	9.6	4.0	2.5	7	0.2	–	–
2	15.2	20.2	13.4	11.6	14.5	80	998.2	5.2	5.9	3.1	7	0.1	–	–
3	17.6	22.7	13.0	10.7	16.9	85	995.0	5.6	6.1	2.0	6	2.7	–	–
4	18.5	23.9	13.2	10.8	15.8	76	1000.0	14.1	2.9	3.1	4	–	–	–
5	18.8	26.4	15.2	12.2	17.0	79	999.2	9.3	3.3	3.5	6	21.3	–	–
6	20.3	26.2	13.0	11.6	18.4	79	1000.5	8.2	9.5	1.9	6	0.8	–	–
7	22.6	27.2	17.6	15.6	17.7	66	1002.4	13.2	1.3	3.6	7	0.6	–	–
8	25.6	28.4	18.3	14.8	17.2	61	1001.0	13.6	0.3	3.0	6	–	–	–
9	22.8	29.2	15.5	12.2	17.4	66	997.4	14.1	0.6	1.8	4	–	–	–
10	22.8	28.6	15.7	12.3	17.2	65	997.2	12.0	1.1	1.8	4	–	–	–
11	20.7	26.6	13.7	13.5	14.8	65	996.0	13.2	0.1	2.4	7	–	–	–
12	19.5	29.2	13.4	9.2	14.1	66	989.7	9.1	1.6	4.0	10	–	–	–
13	13.1	18.1	9.4	10.0	10.3	70	995.8	6.7	3.9	3.6	6	–	–	–
14	13.8	20.4	4.6	0.2	9.7	66	997.5	13.3	0.6	0.3	1	–	–	–
15	17.8	25.6	7.9	5.4	11.9	61	992.0	13.0	1.3	3.3	6	0.3	–	–
16	19.5	24.3	16.5	15.1	16.9	74	987.1	6.8	5.0	4.0	8	0.0	–	–
17	19.8	27.6	15.0	11.7	16.3	74	986.9	9.7	4.0	4.1	9	1.3	–	–
18	17.2	23.0	13.8	11.4	17.5	90	998.6	4.8	6.9	0.8	2	6.7	–	–
19	16.6	21.1	14.4	14.0	15.4	83	994.5	4.4	5.5	2.8	5	0.7	–	–
20	16.7	23.0	9.5	6.8	13.2	76	998.0	11.7	1.3	1.1	2	–	–	–
21	17.9	23.4	11.6	7.3	14.3	72	996.1	2.2	3.4	1.1	4	–	–	–
22	18.7	25.4	11.6	10.1	13.6	65	991.5	13.3	0.0	3.8	6	–	–	–
23	19.5	26.3	12.0	10.6	15.4	70	988.8	10.0	3.0	2.5	4	–	–	–
24	17.1	21.3	14.6	14.0	16.6	85	992.6	–	7.6	2.6	4	–	–	–
25	18.3	22.8	14.7	14.0	17.2	82	990.5	2.6	6.6	4.3	5	2.6	–	–
26	17.3	20.5	15.1	13.8	17.6	89	995.1	1.3	7.4	4.0	7	–	–	–
27	16.5	22.0	11.9	11.1	12.7	70	1002.7	12.7	2.3	3.6	5	–	–	–
28	16.5	23.2	8.4	3.2	11.5	65	1002.3	13.6	0.1	1.3	2	–	–	–
29	18.4	25.0	10.7	8.5	12.4	61	995.9	13.6	1.1	3.1	4	–	–	–
30	19.1	26.6	13.1	11.0	17.1	78	990.4	6.7	3.8	2.1	4	5.3	–	–
31	18.7	25.8	13.3	12.5	14.4	86	993.3	6.6	2.4	0.8	2	9.1	–	–

WŁODAWA

DNI	TEMPERATURA POWIETRZA T	Max	Min	T_g	PRĘŻNOŚĆ PARY WODNEJ e	WILGOTNOŚĆ WZGLĘDNA U	CIŚNIENIE ATMOSFERYCZNE P	USŁONECZNIENIE S	ZACHMURZENIE N	WIATR v	v_{max}	OPAD R_d	ŚNIEG s_h	s_g
1	19.1	24.8	14.4	13.4	17.5	80	995.5	8.5	4.0	2.6	5	–	–	–
2	17.5	23.2	13.9	13.1	15.1	77	996.8	10.5	2.9	2.6	6	0.0	–	–
3	17.3	22.5	13.0	10.7	14.7	76	998.7	12.3	4.6	2.8	5	–	–	–
4	17.6	23.9	12.8	12.0	16.5	85	998.7	9.3	4.4	1.8	3	3.1	–	–
5	17.3	24.9	14.8	14.0	17.7	50	998.7	7.2	5.4	3.6	1	7.6	–	–
6	19.8	25.4	15.2	15.3	19.3	84	999.9	5.9	5.9	2.0	6	2.6	–	–
7	21.0	27.0	14.2	13.8	18.2	76	1002.4	13.9	3.1	1.4	4	–	–	–
8	21.6	27.6	14.9	12.8	17.4	71	1001.9	13.4	0.8	1.0	3	–	–	–
9	22.7	28.7	16.2	15.6	19.4	73	997.8	14.0	2.3	1.0	3	–	–	–
10	21.3	27.0	14.8	13.4	17.6	71	997.8	12.4	1.4	1.4	2	–	–	–
11	19.4	24.6	14.3	12.4	15.2	70	996.7	14.1	0.8	1.6	3	–	–	–
12	18.0	25.4	14.8	12.9	16.3	79	989.1	6.3	3.6	3.3	6	1.7	–	–
13	12.4	17.6	8.6	8.0	9.9	71	995.2	10.5	4.6	2.5	5	–	–	–
14	13.5	20.0	6.3	5.4	10.8	72	998.2	12.6	3.5	1.9	5	–	–	–
15	16.0	22.5	7.8	6.2	12.6	71	995.7	13.1	1.9	0.4	2	–	–	–
16	16.7	23.1	10.5	9.1	15.6	82	989.9	5.5	4.9	2.4	5	5.8	–	–
17	19.5	26.0	13.1	12.1	18.5	82	989.7	11.1	1.8	1.5	3	–	–	–
18	19.2	24.4	15.9	15.1	18.0	83	990.1	6.9	6.0	1.1	2	7.8	–	–
19	16.5	18.9	15.4	14.6	17.0	91	994.0	–	7.0	0.8	2	–	–	–
20	16.3	21.7	11.5	10.7	13.5	76	998.1	12.4	2.9	2.1	4	–	–	–
21	16.2	23.2	8.7	9.0	13.3	74	998.8	9.2	4.0	0.0	0	–	–	–
22	16.9	23.6	9.7	7.2	13.0	71	996.1	13.0	0.4	1.3	3	–	–	–
23	17.4	24.0	10.2	8.1	13.8	71	993.3	13.5	0.0	1.6	5	–	–	–
24	19.3	26.9	11.7	9.6	15.2	70	993.0	12.8	2.0	0.6	1	–	–	–
25	23.9	28.0	15.4	14.1	18.0	75	991.6	5.1	6.6	1.1	2	5.9	–	–
26	21.2	27.3	15.3	13.7	18.8	76	993.9	6.2	5.6	1.0	4	1.9	–	–
27	16.9	22.7	14.6	12.6	14.8	78	1001.3	9.0	4.8	3.0	6	–	–	–
28	15.0	21.6	7.3	4.6	11.9	75	1004.0	13.2	0.6	0.1	1	–	–	–
29	17.1	23.9	9.0	5.2	12.5	68	999.1	13.1	0.8	0.8	2	–	–	–
30	18.9	26.4	11.7	9.7	15.5	73	993.0	11.9	2.3	0.6	2	–	–	–
31	19.8	26.8	12.5	10.5	16.5	75	994.9	12.1	0.4	0.9	3	–	–	–

SULEJÓW

DNI	TEMPERATURA POWIETRZA T	Max	Min	T_g	PRĘŻNOŚĆ PARY WODNEJ e	WILGOTNOŚĆ WZGLĘDNA U	CIŚNIENIE ATMOSFERYCZNE P	USŁONECZNIENIE S	ZACHMURZENIE N	WIATR v	v_{max}	OPAD R_d	ŚNIEG s_h	s_g
1	17.6	24.1	12.3	11.2	17.8	89	996.3	5.5	5.4	1.3	3	7.7	–	–
2	15.8	20.4	12.9	11.5	14.9	87	998.0	3.6	3.9	3.0	5	–	–	–
3	16.8	22.1	12.6	11.2	17.1	90	999.0	4.2	5.8	2.1	3	0.3	–	–
4	17.3	22.7	14.1	12.3	16.7	85	999.6	9.1	4.0	2.0	4	1.3	–	–
5	18.3	25.2	13.9	12.5	17.5	89	998.5	6.0	4.0	2.0	5	2.0	–	–
6	19.4	25.8	12.2	10.5	18.3	83	1000.1	6.7	3.3	2.0	4	0.0	–	–
7	21.3	26.5	15.7	13.4	18.5	76	1001.9	12.2	2.5	3.3	7	–	–	–
8	21.8	27.9	15.7	13.3	17.4	70	1000.8	14.3	0.3	2.4	5	–	–	–
9	22.0	28.9	14.8	13.5	17.2	69	997.1	13.8	1.3	1.8	5	–	–	–
10	21.7	28.6	14.2	12.8	17.9	72	997.0	12.2	1.4	1.5	5	–	–	–
11	20.3	26.2	12.7	11.9	16.0	71	995.8	13.3	0.5	1.6	4	–	–	–
12	19.1	29.2	11.3	10.0	14.9	71	989.5	9.2	2.4	3.5	8	3.6	–	–
13	12.6	17.7	10.5	10.4	10.8	75	995.4	4.5	4.1	2.6	4	–	–	–
14	12.7	20.1	3.8	2.3	9.8	70	997.5	13.5	0.8	0.6	2	–	–	–
15	15.4	24.3	6.6	5.0	12.1	67	992.4	13.8	1.0	2.0	5	0.1	–	–
16	18.4	24.3	13.7	12.3	17.0	81	987.5	2.5	4.0	3.1	7	1.9	–	–
17	19.7	26.6	13.3	12.0	16.7	76	987.5	9.1	3.1	3.9	10	4.3	–	–
18	18.0	22.9	15.8	15.1	18.6	91	988.7	3.7	4.5	1.3	2	2.0	–	–
19	16.6	21.2	14.4	14.2	16.2	87	994.3	2.2	6.1	2.1	5	–	–	–
20	16.2	22.7	9.4	7.3	13.6	76	997.9	12.8	1.6	1.1	2	–	–	–
21	17.2	24.3	9.8	8.0	13.9	74	996.3	12.1	2.1	1.6	3	–	–	–
22	17.8	25.1	10.2	7.8	13.6	68	991.7	13.5	0.3	2.8	5	–	–	–
23	18.6	27.0	10.3	7.8	14.8	73	989.1	10.3	1.9	2.1	4	–	–	–
24	18.8	20.1	15.2	14.2	17.3	91	992.2	–	6.9	2.3	3	–	–	–
25	17.6	21.9	14.8	13.5	17.5	88	990.0	0.6	7.0	2.9	5	0.4	–	–
26	17.7	22.2	14.1	13.2	18.2	90	994.3	0.2	6.6	3.9	5	–	–	–
27	16.5	22.0	13.0	12.1	13.3	73	1002.1	13.0	3.1	3.1	5	–	–	–
28	15.1	22.3	5.1	3.6	11.5	71	1002.2	12.9	0.3	1.5	3	–	–	–
29	17.1	25.3	7.4	4.1	12.7	69	995.6	12.1	0.9	2.1	4	–	–	–
30	17.5	24.4	11.2	9.6	17.3	87	990.4	2.7	3.9	1.3	7	0.4	–	–
31	17.7	25.7	13.0	12.3	18.1	81	993.3	3.8	3.9	0.5	1	0.3	–	–

LUBLIN-RADAWIEC

DNI	TEMPERATURA POWIETRZA T	Max	Min	T_g	PRĘŻNOŚĆ PARY WODNEJ e	WILGOTNOŚĆ WZGLĘDNA U	CIŚNIENIE ATMOSFERYCZNE P	USŁONECZNIENIE S	ZACHMURZENIE N	WIATR v	v_{max}	OPAD R_d	ŚNIEG s_h	s_g
1	18.4	24.0	13.0	11.4	17.4	83	988.9	.	3.8	3.0	5	0.7	–	–
2	16.8	20.9	13.8	13.0	15.4	82	990.3	.	4.8	4.1	8	–	–	–
3	16.3	21.3	11.8	9.7	15.0	82	991.9	.	5.1	3.0	5	0.0	–	–
4	16.6	21.4	11.7	10.2	16.0	86	992.0	.	4.4	2.9	5	0.5	–	–
5	17.6	24.1	13.1	11.1	17.9	90	991.6	.	5.6	2.6	5	0.3	–	–
6	18.9	25.4	14.2	13.0	18.2	85	993.1	.	5.3	2.1	3	5.0	–	–
7	20.5	25.8	15.0	13.2	18.2	77	995.2	.	3.9	3.8	7	–	–	–
8	21.4	26.7	15.7	13.7	17.8	72	994.5	.	1.1	2.9	5	0.2	–	–
9	21.7	27.8	15.5	12.6	18.8	74	990.8	.	1.8	2.0	4	–	–	–
10	20.6	26.3	15.4	12.7	18.0	76	990.8	.	1.5	2.3	4	–	–	–
11	19.0	24.1	14.3	12.0	15.5	73	989.8	.	2.8	2.1	4	–	–	–
12	18.6	27.5	14.5	10.5	16.4	79	982.5	.	3.3	4.5	9	3.8	–	–
13	11.6	16.1	8.9	7.6	10.2	76	988.3	.	4.5	4.0	6	–	–	–
14	12.5	18.7	5.1	1.7	10.0	71	991.3	.	1.6	1.9	5	–	–	–
15	15.5	22.3	6.6	2.7	11.9	71	998.0	.	1.0	1.4	4	–	–	–
16	16.3	22.1	10.7	7.4	16.7	90	982.4	.	4.9	2.4	4	1.9	–	–
17	19.7	25.6	13.4	11.3	18.6	83	982.4	.	2.5	2.9	5	0.1	–	–
18	17.6	24.1	14.6	10.7	18.2	91	982.7	.	7.0	1.8	6	8.8	–	–
19	16.3	19.8	14.4	12.6	16.9	92	986.8	.	6.8	2.4	4	–	–	–
20	15.9	21.2	11.2	9.7	14.0	80	991.2	.	3.4	2.1	3	–	–	–
21	16.2	22.4	8.8	6.7	13.5	76	991.3	.	2.9	0.8	1	–	–	–
22	16.4	22.5	9.7	5.5	13.5	75	987.8	.	0.0	2.8	6	–	–	–
23	17.6	24.6	10.7	8.1	15.0	77	984.8	.	0.0	2.6	5	–	–	–
24	18.7	24.9	11.9	8.4	17.7	83	985.4	.	2.4	1.8	4	[illegible]	–	–
25	18.1	25.7	14.0	13.1	18.5	89	983.7	.	4.8	2.8	4	2.0	–	–
26	20.3	25.9	15.0	12.7	19.9	84	986.6	.	4.3	2.3	7	0.3	–	–
27	16.4	21.9	13.8	11.9	14.1	77	994.3	.	4.1	4.8	7	–	–	–
28	15.1	20.8	9.1	5.1	11.6	69	996.5	.	2.5	1.9	3	–	–	–
29	16.7	23.4	9.1	5.3	14.0	74	990.7	.	0.4	2.4	4	–	–	–
30	18.4	25.6	11.7	9.1	17.0	81	985.1	.	4.1	1.4	4	8.0	–	–
31	19.0	25.1	13.6	10.5	17.1	80	987.4	.	0.9	0.9	2	–	–	–

Tablica II

LEGNICA

Sierpień 1975

DNI	TEMPERATURA POWIETRZA				PREŻNOŚĆ PARY WODNEJ	WILGOTNOŚĆ WZGLĘDNA	CIŚNIENIE ATMOSFERYCZNE	USŁONECZNIENIE	ZACHMURZENIE	WIATR			OPAD	ŚNIEG	
	T	Max	Min	T_g	e	U	P	S	N	v	v_{max}	R_d	s_h	s_g
1	19.0	26.3	13.8	10.7	17.8	82	1005.8	.	5.4	3.3	5	0.3	–	–
2	17.1	21.3	14.4	13.0	16.0	83	1008.0	.	7.8	2.6	4	0.0	–	–
3	20.4	25.6	16.9	16.3	17.7	75	1008.9	.	7.0	4.3	7	–	–	–
4	19.6	24.7	15.5	14.3	16.5	74	1009.1	.	5.4	2.5	4	–	–	–
5	19.7	26.9	12.9	10.7	17.0	76	1007.3	.	4.9	3.5	7	0.6	–	–
6	20.3	27.6	12.4	11.4	17.4	75	1009.2	.	1.6	2.1	6	–	–	–
7	21.6	29.1	13.8	12.3	17.5	71	1010.4	.	1.5	3.5	7	–	–	–
8	21.7	29.6	14.3	12.4	17.3	70	1009.5	.	0.6	3.4	6	–	–	–
9	21.3	30.1	12.1	10.4	17.4	72	1005.1	.	1.5	1.3	5	0.0	–	–
10	22.3	31.5	13.4	11.4	16.9	68	1004.5	.	1.6	2.5	7	–	–	–
11	20.8	29.9	12.3	10.6	15.9	69	1003.5	.	0.6	2.3	5	–	–	–
12	21.2	31.6	10.3	8.3	14.3	64	998.1	.	2.3	3.5	9	0.0	–	–
13	15.4	22.5	11.7	9.6	11.6	68	1002.9	.	2.4	4.5	6	–	–	–
14	13.6	21.3	4.4	2.1	10.3	69	1004.5	.	0.1	2.4	6	–	–	–
15	18.9	28.8	6.1	3.7	13.1	65	997.7	.	3.1	2.1	4	0.1	–	–
16	21.4	26.7	16.8	14.7	16.4	67	995.4	.	4.5	4.3	7	–	–	–
17	19.5	27.4	14.4	11.8	17.1	78	994.3	.	5.0	3.9	8	6.1	–	–
18	17.6	20.6	14.6	13.6	17.9	89	996.7	.	6.3	2.1	4	24.6	–	–
19	16.7	21.6	13.0	12.0	15.6	83	1004.7	.	4.3	4.4	7	0.0	–	–
20	18.2	25.2	9.6	7.9	15.0	74	1006.0	.	5.3	2.4	4	0.9	–	–
21	20.3	26.0	17.2	16.8	20.3	86	1002.5	.	4.5	2.0	5	–	–	–
22	20.8	27.4	13.7	12.4	17.7	74	996.2	.	0.1	4.3	6	–	–	–
23	18.1	23.1	13.2	10.6	16.7	82	996.3	.	4.8	4.0	7	–	–	–
24	15.7	18.4	14.1	14.0	15.4	86	1001.6	.	8.0	3.3	5	0.0	–	–
25	15.5	17.4	14.3	14.1	16.3	93	999.2	.	8.0	2.9	4	0.5	–	–
26	16.8	20.1	14.5	14.0	16.3	86	1005.5	.	7.8	4.5	8	–	–	–
27	16.3	22.5	10.1	7.1	13.9	77	1012.1	.	2.6	3.1	6	–	–	–
28	15.9	24.8	7.5	5.8	12.6	74	1009.5	.	0.1	2.8	6	–	–	–
29	16.8	25.5	6.9	3.8	13.7	74	1002.0	.	0.4	2.6	6	–	–	–
30	17.9	22.6	12.6	10.0	17.7	86	997.5	.	9.1	2.6	6	0.1	–	–
31	19.9	25.9	14.2	12.1	18.6	86	1000.4	.	6.3	1.4	2	0.1	–	–

WIELUŃ

DNI	TEMPERATURA POWIETRZA				PREŻNOŚĆ PARY WODNEJ	WILGOTNOŚĆ WZGLĘDNA	CIŚNIENIE ATMOSFERYCZNE	USŁONECZNIENIE	ZACHMURZENIE	WIATR		OPAD	ŚNIEG	
	T	Max	Min	T_g	e	U	P	S	N	v	v_{max}	R_d	s_h	s_g
1	18.7	25.2	14.8	12.4	17.1	81	996.2	9.1	4.0	1.6	4	2.4	–	–
2	16.1	20.2	12.6	11.2	15.0	83	998.1	2.4	6.9	1.6	4	1.4	–	–
3	17.3	21.8	14.2	12.1	17.5	89	999.0	0.3	5.9	1.0	1	1.5	–	–
4	13.3	24.1	14.2	12.5	16.1	78	999.3	11.0	3.0	1.6	3	–	–	–
5	18.8	24.8	14.0	11.5	17.5	81	998.0	7.1	4.4	2.4	3	1.3	–	–
6	19.6	26.8	13.5	11.6	18.4	82	999.7	8.9	3.4	1.4	3	0.3	–	–
7	21.3	26.9	15.5	12.3	18.5	75	1001.3	12.2	1.6	1.3	3	–	–	–
8	21.7	28.4	15.0	12.3	17.7	71	999.7	13.3	0.5	2.0	4	–	–	–
9	22.0	29.3	14.4	11.9	17.9	71	996.3	12.1	0.9	1.1	2	–	–	–
10	22.3	29.6	14.8	12.1	17.8	68	995.9	13.0	2.0	1.1	2	–	–	–
11	20.7	27.5	14.6	11.3	16.6	71	994.9	13.0	0.1	1.1	3	–	–	–
12	20.6	29.6	13.3	9.8	15.4	67	998.9	10.2	1.9	2.1	4	1.0	–	–
13	13.6	18.6	11.1	10.4	11.6	75	994.3	6.1	6.5	2.4	4	–	–	–
14	13.5	20.8	4.2	1.9	10.2	69	996.3	13.0	0.3	1.1	2	–	–	–
15	15.1	26.0	9.8	7.6	13.3	65	990.7	12.0	1.5	1.8	3	0.1	–	–
16	20.0	24.8	16.9	15.7	17.4	76	986.5	6.0	6.1	1.6	3	–	–	–
17	20.5	26.7	15.1	12.8	17.3	76	986.2	9.2	3.5	1.8	4	8.9	–	–
18	18.0	23.0	15.2	13.5	18.2	88	987.6	2.6	6.1	1.4	2	3.7	–	–
19	17.2	21.8	14.6	12.6	15.8	81	994.1	5.4	6.4	2.3	4	0.0	–	–
20	17.1	23.4	10.8	8.8	14.8	77	997.3	10.4	1.9	2.0	1	–	–	–
21	18.8	23.8	13.0	10.4	15.2	75	994.8	2.2	6.4	1.1	2	–	–	–
22	19.1	25.7	12.5	11.0	14.9	69	999.6	10.5	0.4	1.9	2	–	–	–
23	19.6	24.9	13.3	11.3	16.6	74	997.5	7.2	2.9	1.6	4	–	–	–
24	16.7	21.4	14.7	14.5	16.1	85	991.7	–	7.9	1.6	3	–	–	–
25	17.5	21.0	14.5	12.3	17.5	88	989.1	0.7	7.8	1.8	3	0.2	–	–
26	16.4	18.6	14.6	13.5	17.0	92	994.4	–	7.4	2.6	3	0.5	–	–
27	16.3	21.9	12.0	10.6	13.3	74	1001.9	9.9	3.4	1.8	3	–	–	–
28	15.4	23.2	7.5	4.9	11.6	71	1001.0	12.4	0.0	1.8	4	–	–	–
29	16.9	25.9	7.5	4.5	12.9	73	994.0	11.9	0.5	1.6	3	–	–	–
30	13.6	24.0	14.0	11.6	16.2	86	989.2	1.8	6.3	1.1	2	7.3	–	–
31	18.3	24.7	12.9	11.4	18.0	86	992.1	6.9	3.6	0.9	1	–	–	–

ZGORZELEC

DNI	TEMPERATURA POWIETRZA				PREŻNOŚĆ PARY WODNEJ	WILGOTNOŚĆ WZGLĘDNA	CIŚNIENIE ATMOSFERYCZNE	USŁONECZNIENIE	ZACHMURZENIE	WIATR			OPAD	ŚNIEG	
	T	Max	Min	T_g	e	U	P	S	N	v	v_{max}	R_d	s_h	s_g
1	16.6	25.9	11.4	9.7	16.8	.	997.2	3.8	.	.	.	–	–	–
2	17.0	21.2	14.4	12.6	14.8	.	999.3	1.7	.	.	.	–	–	–
3	19.3	25.4	13.8	11.9	16.9	.	1000.4	5.7	.	.	.	–	–	–
4	17.9	24.2	10.9	9.2	16.5	.	1000.2	4.2	.	.	.	–	–	–
5	18.8	26.9	10.7	8.7	15.8	.	998.7	10.8	.	.	.	–	–	–
6	20.4	28.1	11.4	9.2	17.1	.	999.9	11.0	.	.	.	–	–	–
7	20.9	28.5	11.9	10.8	17.1	.	1001.4	10.8	.	.	.	–	–	–
8	21.2	28.8	12.2	10.4	17.1	.	999.4	12.6	.	.	.	–	–	–
9	20.8	29.5	11.2	8.2	16.3	.	995.9	11.8	.	.	.	–	–	–
10	21.6	30.9	13.2	10.8	16.2	.	995.5	12.4	.	.	.	–	–	–
11	21.5	30.5	10.7	9.0	16.6	.	994.4	12.8	.	.	.	–	–	–
12	22.1	30.9	11.4	8.4	14.7	.	989.4	11.9	.	.	.	–	–	–
13	15.8	26.6	12.4	10.9	11.8	.	992.9	10.1	.	.	.	–	–	–
14	14.3	22.9	3.9	1.7	11.1	.	994.8	11.7	.	.	.	–	–	–
15	19.6	27.4	8.6	5.6	15.1	.	988.8	8.3	.	.	.	0.5	–	–
16	20.6	25.8	16.5	14.5	17.0	.	986.8	5.8	.	.	.	–	–	–
17	18.6	23.9	16.0	12.4	18.6	.	985.7	3.6	.	.	.	6.6	–	–
18	16.8	19.9	14.9	13.8	18.6	.	987.9	0.4	.	.	.	21.1	–	–
19	16.2	20.4	12.4	10.0	14.1	.	996.2	3.8	.	.	.	–	–	–
20	17.9	24.5	9.9	8.7	15.4	.	997.0	3.8	.	.	.	–	–	–
21	20.5	26.2	17.5	16.6	20.5	.	993.2	5.7	.	.	.	–	–	–
22	21.2	27.9	11.8	10.1	15.9	.	986.9	12.2	.	.	.	–	–	–
23	16.7	23.2	14.1	12.8	18.0	.	987.8	–	.	.	.	1.5	–	–
24	14.9	17.5	13.1	12.9	15.2	.	992.3	–	.	.	.	6.4	–	–
25	12.7	15.4	11.8	12.0	14.4	.	990.8	–	.	.	.	34.2	–	–
26	16.4	20.4	12.4	12.2	15.4	.	997.2	0.6	.	.	.	–	–	–
27	15.2	21.3	11.4	9.7	14.2	.	1003.0	7.8	.	.	.	–	–	–
28	15.4	23.0	7.5	7.0	13.2	.	1000.5	12.4	.	.	.	–	–	–
29	16.3	23.8	6.3	4.6	14.7	.	992.6	11.3	.	.	.	–	–	–
30	19.0	24.1	13.8	11.6	18.2	.	988.7	3.7	.	.	.	–	–	–
31	17.8	22.3	15.6	12.2	18.7	.	991.2	0.9	.	.	.	–	–	–

WROCŁAW – STRACHOWICE

DNI	TEMPERATURA POWIETRZA				PREŻNOŚĆ PARY WODNEJ	WILGOTNOŚĆ WZGLĘDNA	CIŚNIENIE ATMOSFERYCZNE	USŁONECZNIENIE	ZACHMURZENIE	WIATR		OPAD	ŚNIEG	
	T	Max	Min	T_g	e	U	P	S	N	v	v_{max}	R_d	s_h	s_g
1	18.1	25.4	11.8	9.2	16.4	82	1005.9	11.0	3.1	2.4	5	4.6	–	–
2	16.3	19.8	13.6	12.3	15.8	86	1007.9	0.2	6.9	1.8	3	0.2	–	–
3	18.6	22.4	15.5	15.3	18.1	85	1008.7	1.5	7.3	2.5	5	0.0	–	–
4	19.2	24.4	14.1	13.3	16.9	79	1009.0	10.8	4.5	1.8	3	–	–	–
5	19.3	26.8	12.1	9.8	17.4	81	1007.4	10.0	3.0	1.8	4	2.6	–	–
6	20.4	26.9	12.9	10.3	19.1	82	1009.1	12.0	1.8	0.9	2	0.0	–	–
7	21.7	28.0	14.7	12.8	18.5	74	1010.5	13.2	2.0	1.1	3	3.6	–	–
8	22.7	28.6	15.4	14.1	18.4	70	1008.6	11.9	1.8	2.1	4	–	–	–
9	20.9	29.7	13.3	10.9	18.8	79	1005.3	11.3	1.5	0.3	1	0.2	–	–
10	21.7	29.4	13.5	11.5	19.7	78	1004.8	9.9	1.5	0.5	2	0.0	–	–
11	21.0	28.6	12.1	10.8	16.6	72	1003.8	13.0	0.3	0.6	2	–	–	–
12	20.7	29.6	11.1	8.3	16.4	71	998.3	11.2	2.4	1.6	4	–	–	–
13	15.4	22.8	11.8	9.4	12.3	72	1003.2	11.4	3.4	2.9	5	–	–	–
14	13.8	20.5	5.1	2.0	11.2	74	1005.1	12.7	0.1	1.8	4	–	–	–
15	18.0	26.6	7.3	3.4	14.3	71	998.6	10.8	1.8	2.4	3	0.0	–	–
16	20.1	25.5	16.6	14.3	18.0	78	995.7	7.7	4.4	3.1	7	–	–	–
17	18.9	26.8	12.8	9.4	16.9	79	995.1	8.9	3.5	3.1	8	6.4	–	–
18	17.6	21.0	14.4	13.5	18.8	93	996.9	1.1	7.1	1.1	5	9.2	–	–
19	16.4	22.0	13.2	12.5	15.4	84	1004.5	11.3	4.3	3.4	7	–	–	–
20	17.1	24.6	9.5	7.8	13.9	75	1006.4	10.7	3.8	0.6	1	–	–	–
21	19.4	25.4	15.7	14.1	18.0	81	1002.9	7.3	4.6	1.0	3	–	–	–
22	19.1	26.0	12.2	11.5	15.4	73	997.2	12.7	0.4	3.9	7	–	–	–
23	17.5	24.4	10.6	9.2	17.1	86	996.5	6.2	3.9	3.4	5	–	–	–
24	16.5	19.4	14.0	14.3	15.2	82	1001.3	–	8.0	1.6	4	0.0	–	–
25	17.6	20.8	14.7	15.3	17.2	86	998.7	–	7.8	1.6	3	1.0	–	–
26	16.4	19.8	15.0	13.8	16.4	88	1005.0	–	7.8	3.6	6	0.0	–	–
27	16.7	22.4	10.9	8.8	12.5	69	1011.9	13.2	2.6	2.5	4	–	–	–
28	15.8	24.1	6.9	4.2	12.0	71	1009.7	12.4	0.1	1.6	4	–	–	–
29	17.5	25.4	6.7	3.5	13.6	71	1002.5	10.9	1.0	1.8	4	–	–	–
30	17.4	21.4	15.4	11.2	18.4	93	998.1	0.8	6.0	0.4	1	5.7	–	–
31	18.6	24.7	14.5	13.4	18.5	87	1000.8	5.5	5.6	0.5	.2	0.0	–	–

Tablica II

JELENIA GÓRA

Sierpień 1975

Dzień	Temperatura powietrza T	Max	Min	T_g	Prężność pary wodnej e	Wilgotność względna U	Ciśnienie atmosferyczne P	Usłonecznienie S	Zachmurzenie N	Wiatr v	v_{max}	Opad R_d	Śnieg s_h	s_g
1	17.1	24.6	9.6	8.7	15.2	77	980.0	8.1	5.3	1.3	4	4.1	–	–
2	15.9	19.6	13.3	11.6	15.2	85	981.9	0.6	7.0	1.5	3	0.0	–	–
3	18.1	22.6	14.4	13.8	16.7	82	982.9	5.3	6.1	2.4	7	–	–	–
4	17.0	22.7	11.6	9.7	15.7	82	983.1	4.2	4.4	0.5	2	–	–	–
5	17.2	24.7	9.9	8.0	15.6	82	981.7	9.6	4.3	1.4	3	4.0	–	–
6	19.4	25.6	11.1	10.8	14.4	80	983.1	10.2	2.1	1.3	4	0.0	–	–
7	19.2	26.2	11.1	9.2	16.3	76	984.4	12.6	1.8	1.9	5	–	–	–
8	19.7	26.9	12.9	9.4	16.7	76	982.6	12.0	1.6	1.9	6	–	–	–
9	19.4	27.2	10.2	7.5	16.6	77	979.2	11.4	1.8	2.1	6	–	–	–
10	20.4	28.6	11.7	9.1	16.3	73	978.9	12.7	1.1	1.9	5	–	–	–
11	19.2	27.7	9.9	7.8	15.4	73	978.0	12.3	0.8	1.6	3	–	–	–
12	18.8	28.5	7.6	5.3	14.2	70	973.0	11.5	2.4	1.6	2	0.5	–	–
13	16.3	22.2	13.2	12.8	12.2	75	976.2	7.2	4.4	1.9	3	–	–	–
14	12.1	20.5	2.3	- 0.6	9.8	73	977.8	13.3	0.0	1.3	4	–	–	–
15	16.5	27.0	3.9	2.5	13.1	72	972.4	9.0	3.6	2.0	4	–	–	–
16	18.8	24.6	13.5	11.6	15.7	74	970.5	4.1	6.3	2.8	6	–	–	–
17	17.4	21.7	9.3	7.4	15.2	78	969.6	4.9	4.8	3.3	7	2.0	–	–
18	14.6	21.1	12.0	11.0	16.0	90	971.2	0.1	6.5	1.1	5	0.4	–	–
19	14.4	18.4	11.8	9.4	13.1	81	979.0	4.4	4.8	2.1	4	0.0	–	–
20	14.9	24.0	4.9	4.4	12.6	77	980.2	6.7	5.0	0.9	2	–	–	–
21	19.1	24.9	15.6	15.1	17.3	79	976.6	6.4	5.0	1.0	3	–	–	–
22	18.8	26.7	9.0	6.3	14.2	69	970.4	12.5	0.1	2.5	7	–	–	–
23	15.4	20.1	9.8	7.0	15.0	86	978.8	1.1	5.9	1.9	4	2.5	–	–
24	11.5	15.8	12.7	12.6	14.5	94	975.5	–	8.0	1.4	2	7.4	–	–
25	12.7	13.8	12.0	11.3	14.3	97	973.9	–	8.0	1.8	3	31.3	–	–
26	14.1	17.3	12.1	11.6	15.0	93	979.6	–	8.0	1.9	4	0.0	–	–
27	14.0	19.7	10.1	6.9	12.4	80	985.7	10.5	4.0	1.5	4	–	–	–
28	13.5	21.6	4.8	3.2	11.3	76	983.3	12.3	0.5	1.4	4	–	–	–
29	15.0	23.3	4.3	1.0	13.0	78	975.8	10.1	1.8	1.6	5	–	–	–
30	17.3	22.6	12.8	10.6	16.7	85	972.0	0.9	5.5	0.5	1	–	–	–
31	16.8	22.1	12.6	11.0	16.6	92	974.8	1.4	5.8	1.0	4	6.3	–	–

KIELCE

Sierpień 1975

Dni	Temperatura powietrza T	Max	Min	T_g	Prężność pary wodnej e	Wilgotność względna U	Ciśnienie atmosferyczne P	Usłonecznienie S	Zachmurzenie N	Wiatr v	v_{max}	Opad R_d	Śnieg s_h	s_g
1	17.7	22.8	12.9	10.0	17.0	85	988.1	5.7	4.4	2.1	5	4.4	–	–
2	15.9	21.0	13.2	11.6	15.3	86	989.8	5.9	5.0	3.0	6	2.7	–	–
3	15.6	19.6	11.5	9.6	16.0	90	991.1	3.4	5.4	2.1	4	0.3	–	–
4	18.1	22.2	13.1	10.2	16.6	81	991.0	11.2	5.0	3.1	5	2.2	–	–
5	17.8	23.7	14.5	12.7	18.5	91	990.1	4.1	5.9	2.5	7	4.7	–	–
6	18.7	26.3	14.4	12.1	17.4	78	991.5	8.2	5.1	2.4	4	6.7	–	–
7	20.8	25.6	15.8	13.0	18.1	75	993.3	13.8	1.4	4.4	8	–	–	–
8	21.1	26.9	15.3	13.1	17.5	71	992.4	14.0	0.9	3.4	6	–	–	–
9	21.2	28.2	13.9	12.1	18.7	76	989.1	10.5	2.8	0.8	3	0.0	–	–
10	21.5	27.4	14.8	12.9	17.6	72	988.9	13.0	1.0	2.1	7	–	–	–
11	19.7	25.6	13.3	11.7	16.7	75	987.8	13.3	1.1	2.0	5	–	–	–
12	18.2	27.7	9.9	8.5	15.1	76	991.6	10.4	2.1	2.8	7	1.9	–	–
13	12.1	17.6	10.1	9.2	11.0	79	996.7	6.6	4.0	4.1	7	–	–	–
14	12.3	19.8	3.2	1.8	9.7	72	993.5	13.4	0.8	1.8	4	–	–	–
15	15.2	23.1	4.8	3.1	11.9	71	995.4	12.4	0.4	2.6	6	–	–	–
16	17.3	24.9	10.5	8.5	15.9	81	990.6	4.1	5.6	2.0	6	–	–	–
17	18.8	26.4	11.0	9.9	15.9	76	990.6	10.2	3.9	2.6	6	0.0	–	–
18	18.0	25.1	14.4	13.0	17.4	86	991.1	4.9	6.4	1.4	5	0.2	–	–
19	16.6	20.7	14.2	12.1	15.6	83	988.9	0.2	7.0	2.5	5	–	–	–
20	16.0	23.2	10.3	7.0	13.3	76	989.7	10.4	2.6	2.4	5	–	–	–
21	15.7	23.4	7.4	5.1	12.8	74	985.0	10.2	1.8	1.9	4	–	–	–
22	17.0	24.8	8.3	5.7	13.6	72	984.5	13.5	0.1	3.8	7	–	–	–
23	17.8	25.6	9.2	6.5	14.6	74	981.9	11.7	0.9	1.9	4	–	–	–
24	16.8	21.2	11.7	9.8	17.2	89	983.6	3.0	6.5	2.9	5	–	–	–
25	18.4	24.2	14.7	12.6	18.2	87	982.3	2.2	6.6	2.0	4	2.2	–	–
26	19.5	24.4	15.2	12.3	18.6	83	985.4	5.6	5.6	2.6	5	–	–	–
27	16.9	21.7	14.5	12.6	13.6	72	992.9	10.0	4.0	4.4	7	–	–	–
28	14.6	21.7	6.7	3.9	11.7	70	993.9	12.6	0.3	2.5	6	–	–	–
29	17.1	25.2	8.6	5.0	13.2	69	987.6	12.5	0.3	3.5	7	–	–	–
30	18.1	24.1	12.7	10.1	17.1	84	982.6	3.8	4.0	1.8	4	–	–	–
31	18.1	25.2	13.3	11.0	17.1	85	985.6	5.9	5.4	0.4	2	–	–	–

CZĘSTOCHOWA

Dzień	Temperatura powietrza T	Max	Min	T_g	Prężność pary wodnej e	Wilgotność względna U	Ciśnienie atmosferyczne P	Usłonecznienie S	Zachmurzenie N	Wiatr v	v_{max}	Opad R_d	Śnieg s_h	s_g
1	18.0	22.3	14.2	11.6	16.9	83	985.2	5.4	4.4	2.5	9	2.6	–	–
2	15.8	19.3	12.3	10.2	14.9	89	986.7	2.3	6.8	3.4	6	0.0	–	–
3	16.2	20.2	13.7	12.6	16.3	89	987.7	1.4	6.4	2.5	4	4.9	–	–
4	18.7	24.0	14.3	13.2	15.0	75	988.2	9.1	5.4	3.5	6	0.9	–	–
5	17.5	24.3	13.7	12.8	16.9	85	986.7	6.4	5.4	2.4	3	1.8	–	–
6	19.5	25.2	14.1	11.8	17.4	79	988.4	9.1	5.8	2.6	8	–	–	–
7	20.9	25.7	14.7	13.5	16.5	70	989.9	13.9	1.5	3.6	6	–	–	–
8	21.9	27.2	15.8	14.1	16.3	65	988.0	13.6	1.1	2.9	4	–	–	–
9	21.6	27.2	15.2	13.5	18.5	72	985.7	9.1	2.1	1.9	4	3.2	–	–
10	22.8	28.0	17.0	13.0	18.0	67	985.3	14.0	0.6	2.8	3	–	–	–
11	21.5	26.6	16.3	12.8	16.4	66	984.0	13.9	0.4	1.9	3	–	–	–
12	20.4	27.4	14.5	11.8	16.4	73	978.5	12.2	2.6	2.3	3	0.6	–	–
13	13.6	18.6	11.0	11.0	11.1	73	982.8	7.3	4.0	3.5	6	–	–	–
14	14.7	20.5	8.5	8.0	9.8	68	985.4	14.0	0.1	1.8	3	–	–	–
15	17.4	24.6	9.8	7.8	13.3	68	980.9	13.3	1.0	2.4	3	0.0	–	–
16	19.7	24.6	15.0	13.6	17.5	77	976.6	3.6	4.6	2.5	4	0.8	–	–
17	19.1	25.8	14.7	12.6	16.9	79	976.4	9.3	2.9	2.8	5	4.7	–	–
18	17.8	23.1	15.8	12.0	17.3	86	977.2	5.7	4.6	2.9	5	4.9	–	–
19	16.0	20.2	13.1	11.5	14.5	81	973.1	3.0	6.1	3.1	5	0.8	–	–
20	17.2	22.3	11.2	8.8	13.4	71	986.6	13.1	2.4	2.6	4	–	–	–
21	18.9	23.8	11.7	8.5	14.5	73	984.5	4.2	2.4	1.8	3	–	–	–
22	19.0	25.8	12.8	10.0	15.2	70	979.7	11.8	0.6	2.6	4	–	–	–
23	19.1	25.0	13.0	10.1	14.8	73	977.4	10.2	3.6	2.4	5	–	–	–
24	16.4	21.2	14.8	14.8	16.2	87	980.8	–	8.0	3.3	4	–	–	–
25	17.2	20.1	14.9	14.0	17.5	89	978.0	0.1	6.5	2.3	3	–	–	–
26	15.7	19.0	11.4	11.0	16.5	93	982.5	–	6.8	3.8	5	–	–	–
27	14.7	21.6	12.7	12.2	12.7	69	990.1	11.8	3.9	4.0	5	–	–	–
28	16.3	22.1	10.2	7.5	11.8	63	990.1	13.2	0.8	2.9	4	–	–	–
29	18.1	25.8	10.8	8.0	13.9	67	983.3	12.4	0.1	2.1	3	–	–	–
30	18.5	22.2	16.0	14.0	18.1	86	978.8	0.2	6.6	1.9	3	–	–	–
31	18.5	23.3	13.9	13.8	17.5	83	981.3	0.9	3.4	1.5	2	0.1	–	–

ŚNIEŻKA

Dni	Temperatura powietrza T	Max	Min	T_g	Prężność pary wodnej e	Wilgotność względna U	Ciśnienie atmosferyczne P	Usłonecznienie S	Zachmurzenie N	Wiatr v	v_{max}	Opad R_d	Śnieg s_h	s_g
1	10.5	13.4	8.6	•	11.1	88	844.6	3.7	6.0	8.8	13	–	–	–
2	8.2	11.4	6.5	•	9.5	88	844.6	2.0	7.5	9.9	17	0.0	–	–
3	9.0	10.2	6.8	•	11.4	99	846.4	4.0	7.3	14.9	18	–	–	–
4	8.7	10.2	7.2	•	11.2	100	846.2	3.1	7.6	8.9	15	0.1	–	–
5	9.9	11.6	8.6	•	12.1	100	845.8	4.3	7.0	8.0	19	16.9	–	–
6	11.2	12.5	9.2	•	12.4	93	847.5	6.1	3.0	10.9	15	–	–	–
7	12.0	14.6	10.4	•	13.1	94	849.0	6.6	6.3	11.6	18	–	–	–
8	12.6	15.2	10.8	•	12.4	86	847.5	10.6	2.5	12.4	15	–	–	–
9	13.3	16.0	10.5	•	12.0	79	845.2	11.5	2.6	7.9	12	–	–	–
10	14.5	17.4	12.7	•	11.6	70	845.4	12.5	1.8	5.8	7	–	–	–
11	14.2	17.2	13.2	•	10.5	65	844.4	12.3	2.0	5.0	7	–	–	–
12	13.7	17.3	11.7	•	9.0	58	839.7	12.8	2.1	9.1	8	0.5	–	–
13	5.2	15.3	4.6	•	8.2	98	838.6	1.0	5.8	7.9	12	0.2	–	–
14	6.9	11.8	2.1	•	6.7	69	840.5	14.0	0.0	8.0	6	–	–	–
15	10.3	13.2	7.6	•	10.5	84	838.5	10.2	3.5	7.6	11	9.2	–	–
16	10.1	12.2	8.5	•	11.2	91	836.2	5.5	6.0	9.5	15	–	–	–
17	9.5	10.8	8.3	•	11.7	99	834.6	0.5	6.6	28.1	23	4.2	–	–
18	8.4	9.5	7.9	•	10.9	100	835.7	–	7.8	11.1	17	5.6	–	–
19	5.3	8.0	4.6	•	8.8	99	841.2	1.6	5.9	14.6	22	0.9	–	–
20	8.2	12.4	4.7	•	9.5	87	843.9	5.3	5.4	6.5	9	0.4	–	–
21	10.8	13.0	8.8	•	12.9	99	841.9	0.6	7.0	5.3	13	0.3	–	–
22	10.4	13.9	8.2	•	10.6	85	837.1	13.1	1.9	13.3	20	0.0	–	–
23	8.5	11.4	8.0	•	11.1	100	835.8	1.2	7.8	5.4	17	7.7	–	–
24	6.5	9.1	4.9	•	9.7	100	838.2	–	8.0	4.4	8	11.9	–	–
25	7.7	8.5	6.0	•	10.5	100	836.7	–	8.0	7.9	9	36.9	–	–
26	7.8	7.9	6.8	•	10.0	100	861.1	–	8.0	11.3	14	16.7	–	–
27	5.5	8.1	2.8	•	8.2	90	846.7	12.1	4.5	18.4	28	–	–	–
28	7.0	9.9	5.4	•	8.5	85	845.7	13.5	0.8	14.8	19	–	–	–
29	10.4	13.8	6.8	•	9.4	74	840.5	8.1	3.6	9.9	17	0.2	–	–
30	9.8	10.9	8.8	•	11.8	99	837.4	0.3	7.8	4.3	12	6.5	–	–
31	10.1	11.1	8.7	•	11.7	94	839.8	0.2	5.9	3.4	9	28.8	–	–

ZAMOŚĆ

DNI	TEMPERATURA POWIETRZA				PREŻNOŚĆ PARY WODNEJ	WILGOTNOŚĆ WZGLĘDNA	CIŚNIENIE ATMOSFERYCZNE	USŁONECZNIENIE	ZACHMURZENIE	WIATR		OPAD	ŚNIEG	
	T	Max	Min	T_g	e	U	P	S	N	v	v_{max}	R_d	s_k	s_g
1	18.6	24.3	12.4	10.6	17.1	81	991.0	.	3.3	1.9	4	–	–	–
2	17.4	22.3	14.4	13.4	16.6	83	992.7	.	3.0	2.5	4	–	–	–
3	16.3	22.4	11.4	9.6	15.0	82	994.5	.	4.0	2.4	3	–	–	–
4	17.1	22.6	11.6	10.2	16.1	83	994.1	.	5.6	1.1	3	5.5	–	–
5	15.8	21.6	12.2	12.0	17.4	91	994.1	.	5.4	0.4	2	20.4	–	–
6	19.2	25.3	12.9	11.4	17.7	81	995.2	.	5.5	2.1	4	0.4	–	–
7	19.9	25.5	15.0	14.2	19.6	85	997.4	.	4.9	2.1	6	1.5	–	–
8	19.9	26.1	12.2	10.2	16.4	74	997.0	.	0.5	1.5	4	0.0	–	–
9	20.2	28.2	11.1	10.2	17.5	77	993.4	.	1.8	0.6	1	0.0	–	–
10	20.4	26.0	14.0	12.5	18.1	78	993.2	.	1.3	1.8	5	3.2	–	–
11	18.4	24.3	11.8	11.1	15.6	77	992.4	.	2.4	1.3	3	0.0	–	–
12	18.3	26.6	10.5	9.5	15.5	76	995.2	.	2.4	3.4	6	5.6	–	–
13	11.8	16.9	9.9	9.0	10.5	77	990.2	.	5.1	3.5	5	–	–	–
14	11.9	19.2	3.4	1.8	10.1	75	994.1	.	0.9	1.4	1	–	–	–
15	14.7	23.3	5.0	3.5	11.5	72	991.4	.	0.8	1.5	3	–	–	–
16	17.3	22.2	10.6	8.0	15.8	80	986.2	.	4.5	2.1	3	–	–	–
17	19.1	25.6	11.1	9.9	17.6	81	986.3	.	1.4	1.9	4	–	–	–
18	19.5	25.1	14.7	15.3	18.4	83	985.9	.	5.6	2.5	4	6.2	–	–
19	16.6	18.7	15.2	15.1	17.5	93	989.1	.	7.6	2.5	4	2.7	–	–
20	13.9	21.0	12.3	11.6	14.4	81	993.5	.	3.9	2.0	5	–	–	–
21	14.8	21.7	5.5	4.5	12.0	75	994.4	.	1.5	0.9	2	–	–	–
22	15.0	22.1	6.2	4.5	12.9	78	991.3	.	0.4	2.8	6	–	–	–
23	16.6	24.6	9.2	8.7	14.6	78	988.5	.	0.3	2.6	4	–	–	–
24	17.9	25.9	8.7	6.7	15.3	77	988.1	.	2.0	1.4	4	–	–	–
25	18.3	26.5	10.0	8.1	18.0	86	986.4	.	5.9	1.4	6	0.1	–	–
26	20.7	26.3	13.9	12.4	20.0	83	989.2	.	4.6	1.0	2	0.0	–	–
27	17.2	21.7	16.1	15.4	15.6	80	996.0	.	4.6	4.3	6	–	–	–
28	13.6	21.4	5.1	2.2	11.0	75	999.2	.	0.5	2.0	5	–	–	–
29	15.5	23.6	4.9	2.2	12.2	72	994.6	.	0.1	2.4	5	–	–	–
30	16.5	25.3	10.2	7.7	16.2	87	988.3	.	3.9	0.8	2	7.1	–	–
31	18.0	24.9	10.0	9.7	16.6	83	990.2	.	1.9	1.3	4	–	–	–

SANDOMIERZ

Sierpień 1975

DNI	TEMPERATURA POWIETRZA				PREŻNOŚĆ PARY WODNEJ	WILGOTNOŚĆ WZGLĘDNA	CIŚNIENIE ATMOSFERYCZNE	USŁONECZNIENIE	ZACHMURZENIE	WIATR		OPAD	ŚNIEG	
	T	Max	Min	T_g	e	U	P	S	N	v	v_{max}	R_d	s_k	s_g
1	15.7	24.6	13.7	13.1	16.7	79	992.5	10.5	2.4	4.6	7	–	–	–
2	17.1	21.6	14.4	14.0	16.1	83	993.9	7.9	4.8	4.9	7	2.4	–	–
3	16.2	21.5	12.2	11.1	15.6	86	995.3	4.5	4.1	2.8	4	0.7	–	–
4	17.3	22.0	13.0	12.6	16.3	84	995.2	10.0	5.5	4.9	7	0.3	–	–
5	17.7	23.6	14.5	12.6	18.0	92	994.6	1.8	6.9	2.0	5	28.3	–	–
6	19.8	25.7	15.1	14.6	18.8	82	995.9	9.1	5.1	3.6	5	0.1	–	–
7	20.3	25.9	15.8	15.1	19.3	79	997.8	11.6	2.0	4.0	8	–	–	–
8	21.6	28.5	15.8	14.8	17.4	70	997.0	13.9	1.0	4.3	8	–	–	–
9	21.8	28.9	15.4	14.4	18.5	73	993.8	13.3	1.8	2.0	6	–	–	–
10	21.9	27.0	16.9	16.1	17.9	70	993.4	12.8	1.4	4.5	7	–	–	–
11	21.0	25.6	15.7	14.0	16.5	67	992.5	13.3	1.6	1.6	4	–	–	–
12	20.3	28.0	14.9	11.6	15.4	65	986.0	11.6	1.6	4.4	7	3.8	–	–
13	12.6	17.3	9.9	9.1	10.8	75	991.2	6.4	7.5	4.6	7	–	–	–
14	13.7	20.2	6.3	5.3	9.2	62	994.5	14.3	0.8	1.5	3	–	–	–
15	16.5	23.9	8.7	8.1	11.8	65	990.8	13.9	0.5	1.3	5	–	–	–
16	16.6	24.0	10.7	9.4	16.1	85	986.6	0.2	5.4	4.0	5	–	–	–
17	19.4	25.8	14.7	12.8	18.6	84	985.7	8.4	4.5	4.3	7	–	–	–
18	19.2	24.6	15.9	15.4	18.3	84	986.0	5.8	6.0	2.5	4	3.8	–	–
19	16.9	20.4	14.6	14.6	16.6	87	990.1	–	7.4	3.5	6	–	–	–
20	16.7	22.2	11.7	11.1	14.2	77	994.1	11.2	2.4	3.9	6	–	–	–
21	17.1	23.0	11.4	7.4	12.5	67	996.2	11.9	1.0	1.1	3	–	–	–
22	16.9	23.1	9.8	8.6	12.4	67	998.1	13.7	0.1	4.5	7	–	–	–
23	18.2	25.3	10.3	9.1	14.6	73	997.3	12.9	0.4	3.5	6	–	–	–
24	18.6	24.5	12.7	10.2	18.0	85	995.2	10.5	2.9	3.1	6	–	–	–
25	18.9	25.7	13.9	14.1	17.8	83	986.3	2.3	5.1	2.9	4	–	–	–
26	19.4	26.1	14.7	14.1	18.8	85	989.8	7.4	4.9	3.9	5	–	–	–
27	17.3	22.5	14.7	14.6	14.8	76	997.2	8.7	4.6	5.8	9	0.8	–	–
28	15.3	22.0	8.0	7.1	11.5	69	999.0	13.8	0.1	2.9	4	–	–	–
29	17.9	24.5	11.2	9.5	17.8	83	993.0	13.1	0.0	3.4	6	–	–	–
30	18.8	25.5	13.3	12.6	16.9	79	987.7	5.9	1.3	1.8	3	–	–	–
31	18.2	25.5	12.7	11.7	17.8	87	990.3	6.7	2.0	1.3	3	–	–	–

OPOLE

DNI	TEMPERATURA POWIETRZA				PREŻNOŚĆ PARY WODNEJ	WILGOTNOŚĆ WZGLĘDNA	CIŚNIENIE ATMOSFERYCZNE	USŁONECZNIENIE	ZACHMURZENIE	WIATR		OPAD	ŚNIEG	
	T	Max	Min	T_g	e	U	P	S	N	v	v_{max}	R_d	s_k	s_g
1	19.5	25.2	15.1	12.4	17.4	79	999.2	10.9	4.1	4.4	15	0.0	–	–
2	16.5	21.0	13.5	11.0	15.1	82	1001.1	0.1	6.8	2.5	5	9.6	–	–
3	17.5	20.8	15.4	15.2	15.4	92	1002.0	0.6	6.5	2.6	5	7.2	–	–
4	19.1	24.1	15.9	13.2	16.6	77	1002.1	11.6	3.3	3.0	6	–	–	–
5	17.7	25.4	13.6	11.6	17.6	88	1000.6	7.5	4.9	2.3	4	21.0	–	–
6	19.1	26.4	14.0	14.1	18.4	85	1002.3	6.6	4.0	1.4	3	1.6	–	–
7	21.5	27.5	16.3	14.7	19.2	77	1003.5	13.2	1.4	3.1	7	–	–	–
8	22.5	28.6	15.0	12.8	18.8	73	1001.8	12.6	0.9	3.1	6	–	–	–
9	22.2	28.4	16.4	11.4	19.2	79	998.7	10.5	2.4	0.8	2	0.3	–	–
10	22.2	29.1	15.2	13.5	19.5	75	998.4	9.4	1.9	1.1	3	–	–	–
11	21.8	28.4	14.4	12.7	17.3	69	997.3	11.7	0.5	1.8	4	–	–	–
12	23.4	28.8	13.1	11.0	17.4	76	991.9	10.7	2.0	2.4	10	6.4	–	–
13	19.6	19.5	12.8	12.0	12.5	76	996.2	9.2	3.4	4.4	8	–	–	–
14	16.4	20.8	5.6	4.5	10.7	69	998.7	11.7	0.1	1.4	4	–	–	–
15	18.1	26.3	8.9	6.8	15.4	76	993.4	11.4	1.6	3.4	5	0.2	–	–
16	23.4	24.1	17.6	16.8	18.9	79	989.8	3.3	5.9	3.1	6	–	–	–
17	23.1	26.7	16.5	13.0	18.4	80	989.4	7.9	3.1	2.0	5	11.7	–	–
18	18.4	22.6	15.3	13.2	18.7	89	990.8	6.0	4.3	1.4	3	12.6	–	–
19	17.0	20.7	14.8	14.0	16.0	83	987.4	8.3	5.4	4.6	6	–	–	–
20	17.6	23.3	11.6	10.8	15.6	79	1000.1	12.3	1.5	0.8	2	–	–	–
21	17.8	24.3	12.6	10.8	16.2	82	997.5	3.4	3.5	0.8	2	–	–	–
22	19.4	25.9	12.6	11.0	16.2	76	992.0	12.0	0.0	3.3	7	–	–	–
23	19.0	25.2	12.4	9.8	16.8	77	990.4	9.7	3.3	3.0	9	–	–	–
24	16.6	20.7	14.9	15.3	16.7	89	994.5	–	8.0	2.6	5	0.0	–	–
25	17.6	20.7	15.6	15.0	17.8	89	991.6	0.1	7.5	2.0	4	0.6	–	–
26	16.4	18.9	14.3	13.8	17.3	93	997.2	–	7.5	3.6	7	0.1	–	–
27	17.1	22.6	13.7	13.3	13.9	73	1004.3	9.6	4.1	4.4	7	–	–	–
28	14.5	23.5	9.8	6.3	12.8	72	1003.2	11.5	0.3	2.3	7	–	–	–
29	18.2	26.3	7.9	6.0	14.9	73	996.1	10.9	1.8	1.5	4	3.5	–	–
30	18.4	21.6	16.6	16.2	19.1	91	992.1	1.3	6.3	0.8	3	4.4	–	–
31	18.4	25.0	14.5	13.2	18.6	89	994.4	3.5	5.5	1.4	3	12.2	–	–

KŁODZKO

DNI	TEMPERATURA POWIETRZA				PREŻNOŚĆ PARY WODNEJ	WILGOTNOŚĆ WZGLĘDNA	CIŚNIENIE ATMOSFERYCZNE	USŁONECZNIENIE	ZACHMURZENIE	WIATR		OPAD	ŚNIEG	
	T	Max	Min	T_g	e	U	P	S	N	v	v_{max}	R_d	s_k	s_g
1	17.6	24.5	10.4	9.5	15.2	78	983.3	8.1	4.0	1.1	4	–	–	–
2	15.5	21.8	11.9	10.1	14.4	83	985.0	0.8	6.3	0.6	2	0.0	–	–
3	18.1	23.6	13.9	12.2	16.6	81	986.0	2.8	6.6	1.8	5	0.0	–	–
4	18.1	22.6	14.2	12.6	15.7	77	985.9	7.6	4.8	1.6	4	–	–	–
5	16.3	24.5	9.8	8.8	15.5	85	984.5	7.2	4.0	1.6	6	12.6	–	–
6	17.9	25.0	12.1	11.1	14.5	62	986.1	8.7	4.0	1.1	3	–	–	–
7	20.5	26.3	12.5	11.6	16.3	70	987.0	12.7	1.8	2.5	7	–	–	–
8	20.9	26.8	13.5	11.6	16.6	70	985.2	13.4	1.3	2.1	4	–	–	–
9	19.7	27.7	11.3	10.5	16.1	74	982.4	10.5	1.9	1.6	5	0.0	–	–
10	20.6	28.3	12.3	11.8	16.7	72	982.2	12.3	1.4	1.8	5	–	–	–
11	19.9	27.6	11.6	10.1	15.4	70	981.1	12.3	1.0	1.6	5	–	–	–
12	13.8	27.9	10.4	8.6	14.0	66	979.9	13.2	1.8	1.0	3	–	–	–
13	14.8	24.7	13.2	13.1	12.2	73	979.1	6.5	4.5	1.3	7	–	–	–
14	12.6	20.3	3.5	3.0	9.9	71	981.5	12.9	0.1	0.8	2	–	–	–
15	17.4	26.3	6.5	5.1	13.2	69	976.8	10.3	2.6	2.6	6	2.2	–	–
16	19.2	23.5	16.8	15.1	16.6	76	976.0	4.9	5.6	3.0	5	–	–	–
17	19.3	25.1	13.9	10.9	16.4	76	973.4	6.3	4.9	3.5	8	9.4	–	–
18	17.3	21.6	14.9	13.0	17.3	88	974.4	4.6	6.4	1.6	3	10.6	–	–
19	16.2	20.3	13.6	13.1	14.1	78	981.7	9.5	4.5	2.9	8	–	–	–
20	15.3	23.3	7.6	6.8	12.8	76	984.0	10.0	4.1	0.6	2	0.3	–	–
21	17.5	24.3	13.5	12.2	15.8	80	980.5	5.7	5.0	0.6	2	0.0	–	–
22	18.1	24.5	11.7	9.8	14.1	71	974.9	12.5	0.1	2.6	8	–	–	–
23	17.4	22.3	11.3	9.1	15.2	76	973.8	5.8	4.5	2.3	5	0.1	–	–
24	14.4	19.1	12.9	12.6	14.3	87	978.1	–	8.0	1.6	3	0.3	–	–
25	14.9	16.5	13.4	13.3	16.0	94	975.5	–	8.0	0.4	1	3.9	–	–
26	15.0	16.7	13.7	13.2	15.3	90	981.5	–	8.0	2.8	4	0.3	–	–
27	16.0	20.3	12.5	11.2	12.4	69	988.1	12.2	3.8	3.1	7	–	–	–
28	14.8	21.7	6.4	4.6	11.1	69	986.3	11.7	0.4	2.0	5	–	–	–
29	15.6	23.3	6.2	4.5	14.0	79	979.4	10.3	2.8	0.6	2	0.0	–	–
30	17.8	22.6	13.2	11.2	17.2	85	975.3	0.9	6.6	0.6	2	–	–	–
31	18.2	23.8	14.5	13.9	17.3	84	977.9	3.6	5.8	0.9	3	–	–	–

Tablica II

KATOWICE

Dzień	TEMPERATURA POWIETRZA T	Max	Min	T_0	PREŻNOŚĆ PARY WODNEJ e	WILGOTNOŚĆ WZGLĘDNA U	CIŚNIENIE ATMOSFERYCZNE P	USŁONECZNIENIE S	ZACHMURZENIE N	WIATR v	v_{max}	OPAD R_d	ŚNIEG s_h	s_g
1	17.8	23.1	12.4	11.4	16.4	81	986.2	3.6	4.9	1.0	2	0.6	–	–
2	16.3	20.1	11.6	9.9	14.5	79	987.7	2.2	5.1	2.4	4	2.4	–	–
3	16.2	19.7	13.4	12.9	14.8	91	989.9	0.5	7.4	2.0	3	5.3	–	–
4	19.2	22.6	12.5	11.2	15.3	75	986.6	8.6	4.6	1.8	4	3.2	–	–
5	17.3	22.5	13.9	10.3	17.2	87	987.2	3.8	5.6	1.0	2	0.0	–	–
6	20.8	25.6	12.8	10.9	17.0	76	988.1	7.8	4.0	1.6	5	0.0	–	–
7	20.2	26.0	14.2	11.6	17.6	76	990.4	10.3	3.4	2.3	6	3.5	–	–
8	21.2	26.4	14.0	12.9	18.4	75	989.0	11.6	2.3	2.6	6	–	–	–
9	21.5	27.4	12.5	10.4	17.2	70	986.1	11.8	1.9	1.0	3	–	–	–
10	21.1	28.2	14.3	12.4	18.6	76	985.7	8.4	2.5	0.8	2	1.5	–	–
11	21.1	27.4	13.2	11.3	17.7	73	984.5	10.3	1.4	0.6	2	–	–	–
12	20.7	27.6	12.7	10.6	17.1	74	979.2	10.4	2.4	1.5	4	2.1	–	–
13	14.1	24.5	12.4	11.3	11.7	78	982.9	8.4	4.3	3.1	5	–	–	–
14	13.4	20.1	5.8	2.4	10.0	68	985.9	12.8	0.1	1.3	4	–	–	–
15	16.5	24.2	7.4	4.9	13.0	71	981.9	11.1	1.4	1.8	5	0.0	–	–
16	19.8	23.6	14.4	12.3	17.3	80	977.9	3.8	5.4	3.0	5	0.2	–	–
17	20.4	26.0	14.7	13.4	17.1	74	977.8	10.2	3.3	4.3	6	4.9	–	–
18	18.5	24.1	14.2	12.7	18.0	86	978.1	4.9	6.5	2.5	7	16.0	–	–
19	15.6	20.0	11.4	13.9	15.5	83	986.0	2.3	6.3	2.5	6	1.8	–	–
20	13.9	22.4	9.8	8.3	13.7	78	987.2	8.1	2.0	1.4	3	–	–	–
21	17.8	23.7	9.3	7.4	13.6	73	985.4	11.1	1.1	1.4	3	–	–	–
22	18.2	24.9	10.6	9.1	14.7	72	980.2	12.2	0.9	1.6	4	–	–	–
23	18.8	24.6	11.7	7.9	15.5	72	978.3	8.5	2.8	1.5	3	0.3	–	–
24	16.6	20.9	14.3	12.8	17.0	91	981.1	–	7.6	1.4	3	0.0	–	–
25	16.0	20.8	15.4	14.8	17.9	87	978.1	0.3	7.3	1.4	2	0.5	–	–
26	15.4	19.9	15.0	14.3	17.7	95	983.0	0.0	7.4	1.3	3	12.8	–	–
27	17.2	21.7	14.3	14.0	17.5	71	990.4	8.4	4.6	2.9	5	–	–	–
28	15.0	21.4	6.7	4.7	11.2	69	990.1	12.4	0.4	3.4	6	–	–	–
29	17.0	24.8	9.3	6.8	14.6	76	983.5	10.0	2.1	1.8	4	14.7	–	–
30	17.1	20.8	15.7	13.9	17.7	91	979.6	–	6.8	0.6	2	7.0	–	–
31	18.3	24.4	13.6	11.9	17.6	85	982.1	4.4	5.0	0.9	2	0.0	–	–

RZESZÓW – JASIONKA

Sierpień 1975

Dzień	TEMPERATURA POWIETRZA T	Max	Min	T_0	PREŻNOŚĆ PARY WODNEJ e	WILGOTNOŚĆ WZGLĘDNA U	CIŚNIENIE ATMOSFERYCZNE P	USŁONECZNIENIE S	ZACHMURZENIE N	WIATR v	v_{max}	OPAD R_d	ŚNIEG s_h	s_g
1	18.4	25.3	13.6	11.8	18.0	86	994.1	7.3	2.9	3.9	7	0.0	–	–
2	17.2	23.1	13.9	11.7	17.7	91	995.9	5.0	4.5	4.3	6	1.7	–	–
3	16.5	22.0	12.7	10.7	16.4	88	997.6	6.0	5.3	3.6	5	6.4	–	–
4	17.9	23.2	13.3	10.8	17.8	88	996.8	4.7	6.3	3.8	6	4.8	–	–
5	17.8	23.2	14.2	12.4	18.0	94	996.2	2.5	5.9	1.9	4	–	–	–
6	18.8	24.6	12.8	11.8	19.4	90	997.7	4.3	4.4	2.5	5	0.0	–	–
7	19.3	22.9	15.7	13.9	20.4	91	999.1	4.9	5.6	2.5	4	10.3	–	–
8	20.1	26.9	12.5	11.4	18.6	82	998.3	12.8	1.1	2.8	7	–	–	–
9	20.5	28.7	11.5	9.1	18.4	79	995.6	12.5	1.4	1.9	5	0.2	–	–
10	21.3	28.4	15.4	13.2	20.9	94	995.0	10.7	1.8	3.1	8	8.9	–	–
11	18.6	27.0	12.8	10.8	18.4	89	994.2	7.5	2.4	1.9	4	–	–	–
12	19.2	27.6	10.0	8.0	17.2	81	995.3	12.6	2.0	3.3	6	1.9	–	–
13	12.6	18.1	11.6	10.3	12.2	84	992.5	3.3	6.8	4.5	7	–	–	–
14	12.6	20.8	4.3	2.1	10.7	77	996.2	13.2	0.6	0.3	1	–	–	–
15	15.3	23.8	4.7	3.2	12.8	76	993.0	12.3	0.4	1.6	4	–	–	–
16	18.0	24.0	12.2	8.7	17.8	87	988.4	2.1	5.0	2.6	6	0.6	–	–
17	19.2	24.9	13.7	11.4	18.1	87	988.3	7.4	2.8	3.0	5	0.6	–	–
18	19.7	25.9	16.8	14.8	20.0	89	988.3	4.9	6.0	2.6	4	3.5	–	–
19	14.7	19.2	12.4	12.2	15.6	96	991.6	–	7.5	2.5	6	0.9	–	–
20	15.5	22.1	13.3	11.8	15.2	83	995.9	8.7	4.1	3.6	6	–	–	–
21	15.0	22.6	6.4	4.6	12.5	77	996.2	12.5	1.0	1.4	5	–	–	–
22	15.6	22.9	7.0	4.6	13.3	78	992.2	12.4	0.1	2.9	5	–	–	–
23	18.0	26.2	9.6	6.3	15.7	79	989.6	12.2	0.5	2.4	4	–	–	–
24	15.3	26.2	10.3	8.2	17.8	86	989.8	8.5	2.6	1.0	3	–	–	–
25	18.3	23.9	12.0	10.8	19.8	90	987.8	0.7	5.5	0.9	2	0.0	–	–
26	21.1	27.0	15.6	13.5	19.3	80	991.3	8.9	4.0	2.9	6	–	–	–
27	17.4	22.0	14.6	13.8	17.1	87	998.1	3.2	5.3	5.0	7	0.0	–	–
28	14.6	21.9	7.0	3.5	12.3	78	1000.4	12.4	0.5	2.6	6	–	–	–
29	15.5	24.1	8.3	4.0	15.4	83	996.6	11.5	1.6	3.4	8	–	–	–
30	15.9	24.0	12.9	10.9	16.0	87	992.9	3.7	5.3	1.8	4	–	–	–
31	18.2	25.7	11.3	9.0	16.0	87	992.1	8.0	3.0	0.8	2	3.7	–	–

RACIBÓRZ

Dzień	TEMPERATURA POWIETRZA T	Max	Min	T_0	PREŻNOŚĆ PARY WODNEJ e	WILGOTNOŚĆ WZGLĘDNA U	CIŚNIENIE ATMOSFERYCZNE P	USŁONECZNIENIE S	ZACHMURZENIE N	WIATR v	v_{max}	OPAD R_d	ŚNIEG s_h	s_g
1	15.6	24.7	13.2	9.8	16.8	80	997.2	.	1.9	1.4	5	3.0	–	–
2	15.8	20.8	13.0	7.9	15.4	82	999.3	.	6.4	1.4	3	2.2	–	–
3	17.2	19.8	15.4	12.0	17.5	89	1000.5	.	7.6	1.5	3	5.8	–	–
4	18.8	23.4	14.5	8.7	16.2	76	1000.0	.	4.1	1.5	3	–	–	–
5	16.5	22.9	12.7	7.3	16.1	86	998.7	.	5.8	1.4	6	4.6	–	–
6	17.1	25.8	13.5	7.4	18.2	82	1000.2	.	4.4	0.9	2	0.3	–	–
7	20.7	26.9	14.6	9.0	18.0	76	1000.9	.	2.3	1.8	5	1.2	–	–
8	21.7	28.5	15.8	11.1	19.0	76	999.7	.	3.9	1.9	4	0.6	–	–
9	21.3	28.6	13.6	7.4	17.4	72	998.7	.	1.5	1.3	5	–	–	–
10	20.9	29.5	14.4	9.9	18.7	78	998.8	.	1.8	1.4	6	–	–	–
11	21.6	28.5	13.8	8.7	18.9	75	995.5	.	0.9	0.8	3	–	–	–
12	20.5	28.2	13.0	8.4	16.8	74	990.1	.	1.4	1.0	3	2.6	–	–
13	15.6	24.4	13.5	9.9	12.8	73	993.5	.	3.8	2.6	4	–	–	–
14	14.3	21.4	7.2	2.1	11.3	72	996.7	.	0.4	0.9	3	–	–	–
15	17.7	25.4	9.9	3.0	14.8	75	992.6	.	1.5	3.0	6	0.0	–	–
16	20.1	26.0	16.5	11.5	18.7	80	988.8	.	5.0	2.0	4	10.6	–	–
17	20.1	26.8	14.5	8.4	18.1	79	988.7	.	2.9	2.3	4	3.3	–	–
18	18.2	24.1	15.4	10.9	18.7	90	989.0	.	6.5	1.5	3	9.8	–	–
19	17.0	21.0	14.6	12.0	15.5	81	995.3	.	6.1	2.5	5	9.0	–	–
20	16.9	23.5	10.9	5.8	14.4	77	998.5	.	1.0	1.0	3	–	–	–
21	17.9	25.4	11.4	6.4	16.5	81	996.4	.	2.0	1.6	3	–	–	–
22	19.4	26.2	12.5	8.7	15.6	73	991.1	.	0.4	1.9	4	–	–	–
23	18.7	25.6	11.4	7.5	16.4	77	988.9	.	3.4	3.5	8	–	–	–
24	16.0	21.2	14.3	13.7	16.5	91	992.4	.	8.0	2.5	4	–	–	–
25	17.2	19.6	16.0	14.5	17.8	91	989.3	.	7.9	1.9	3	1.4	–	–
26	16.3	18.4	15.4	14.3	17.7	95	994.6	.	8.0	3.0	7	5.7	–	–
27	17.3	22.1	14.0	13.1	14.7	76	1001.3	.	4.6	2.4	5	–	–	–
28	16.3	22.6	10.1	6.5	12.5	70	1000.8	.	0.5	2.8	5	–	–	–
29	16.7	23.2	9.4	5.9	15.9	83	994.8	.	3.4	1.9	3	2.7	–	–
30	18.6	23.5	15.4	12.9	18.3	87	990.6	.	6.4	1.1	3	–	–	–
31	19.0	25.0	14.8	11.0	17.5	83	992.6	.	4.0	1.0	2	–	–	–

KRAKÓW – BALICE

Dzień	TEMPERATURA POWIETRZA T	Max	Min	T_0	PREŻNOŚĆ PARY WODNEJ e	WILGOTNOŚĆ WZGLĘDNA U	CIŚNIENIE ATMOSFERYCZNE P	USŁONECZNIENIE S	ZACHMURZENIE N	WIATR v	v_{max}	OPAD R_d	ŚNIEG s_h	s_g
1	17.3	22.8	14.2	12.2	16.7	85	991.7	3.3	4.6	2.1	3	4.5	–	–
2	17.2	21.6	13.9	12.9	16.3	90	993.2	3.1	5.9	3.0	5	0.9	–	–
3	16.0	19.0	13.9	12.4	16.4	92	994.4	1.5	7.3	2.0	5	9.5	–	–
4	19.4	23.1	14.7	12.4	15.5	76	993.6	10.5	4.8	2.0	5	0.1	–	–
5	17.9	21.5	14.7	11.5	17.4	85	992.8	2.9	6.6	1.3	3	1.1	–	–
6	18.7	25.6	13.6	11.0	17.4	82	994.2	4.7	5.0	0.8	2	5.8	–	–
7	18.6	26.0	13.9	12.7	18.6	88	995.5	8.1	4.0	1.6	4	8.4	–	–
8	20.2	26.6	13.9	13.2	18.0	79	994.2	10.3	2.6	2.4	7	–	–	–
9	20.7	26.9	13.5	10.5	17.2	73	991.7	11.8	2.0	1.3	3	–	–	–
10	20.5	27.8	14.7	12.3	19.0	80	991.3	9.0	1.9	0.3	2	0.6	–	–
11	20.0	26.3	14.3	11.7	18.2	79	990.4	8.2	1.5	1.0	2	0.0	–	–
12	20.5	28.1	14.6	10.9	18.0	77	989.2	11.2	2.4	1.4	3	1.4	–	–
13	11.7	22.6	12.5	10.6	11.7	75	988.9	4.8	4.0	3.0	4	–	–	–
14	12.7	19.7	5.2	3.3	10.1	71	991.9	12.4	0.0	1.6	3	–	–	–
15	16.0	24.1	6.9	4.8	12.7	73	988.5	11.2	0.6	0.8	2	–	–	–
16	18.4	25.4	12.9	9.9	17.7	84	984.5	3.8	4.4	1.8	4	2.4	–	–
17	20.1	26.4	14.8	12.4	16.8	74	984.2	9.1	3.1	1.3	3	0.8	–	–
18	19.0	25.9	14.6	12.0	17.8	83	984.5	6.7	5.6	1.5	3	3.1	–	–
19	16.4	20.4	13.2	14.4	16.4	89	989.6	–	7.4	2.4	5	3.7	–	–
20	16.4	22.4	11.2	10.1	14.3	78	992.8	8.2	5.6	1.5	3	–	–	–
21	16.2	23.3	8.9	7.1	13.6	76	991.5	9.9	1.0	1.1	2	–	–	–
22	17.3	24.4	9.4	7.4	14.2	74	986.9	11.4	0.9	2.1	3	–	–	–
23	19.0	26.1	9.3	7.1	14.9	72	984.9	7.7	2.8	1.3	3	–	–	–
24	17.8	22.5	14.6	13.0	17.8	87	987.2	–	7.8	1.0	2	0.5	–	–
25	18.0	20.9	15.8	15.6	18.0	88	984.5	0.1	7.8	1.3	3	7.8	–	–
26	17.6	21.2	14.7	12.4	18.2	91	988.7	2.6	7.4	1.4	3	1.3	–	–
27	17.3	21.9	15.0	13.3	14.2	74	995.3	7.0	4.4	3.0	4	–	–	–
28	15.0	20.5	9.1	5.9	11.9	72	995.6	12.0	0.5	2.8	5	–	–	–
29	16.9	23.9	9.2	7.5	15.2	78	989.7	10.0	1.1	2.1	5	0.5	–	–
30	17.4	21.7	14.7	12.8	17.8	90	985.8	0.8	6.1	1.1	2	0.5	–	–
31	18.6	24.3	14.2	11.9	17.1	82	988.4	8.1	4.9	0.8	3	–	–	–

TARNÓW

DNI	TEMPERATURA POWIETRZA				PREŻNOŚĆ PARY WODNEJ	WILGOTNOŚĆ WZGLĘDNA	CIŚNIENIE ATMOSFERYCZNE	USŁONECZNIENIE	ZACHMURZENIE	WIATR		OPAD	ŚNIEG	
	T	Max	Min	T_g	e	U	P	S	N	v	v_{max}	R_d	s_h	s_g
1	17.2	24.7	12.9	10.5	16.5	85	994.2	8.0	3.9	1.5	4	1.1	–	–
2	17.1	23.5	13.8	11.4	16.2	86	995.6	5.0	5.4	1.1	2	22.3	–	–
3	15.8	20.6	14.2	13.0	16.5	87	997.2	4.2	7.3	1.9	4	6.9	–	–
4	13.1	22.2	14.3	11.8	16.5	81	996.4	10.0	5.9	2.0	5	19.8	–	–
5	18.1	23.3	14.9	14.8	18.0	87	995.6	2.5	7.1	1.0	2	–	–	–
6	18.8	25.3	13.1	10.9	16.5	86	997.2	3.3	4.0	0.9	2	7.6	–	–
7	18.4	23.7	14.8	12.9	19.1	91	998.5	3.3	5.1	0.8	2	12.5	–	–
8	20.1	27.3	15.6	14.1	18.7	82	997.4	9.5	3.9	1.0	4	0.3	–	–
9	20.6	27.5	12.2	10.1	17.5	75	994.7	13.4	0.8	0.5	1	–	–	–
10	21.3	28.4	15.1	12.5	19.6	80	994.1	10.9	1.0	0.6	2	0.0	–	–
11	20.7	27.6	15.0	13.0	18.7	79	993.2	13.0	1.1	0.9	3	–	–	–
12	20.3	28.1	12.9	10.1	17.0	75	987.5	13.1	2.1	1.5	3	4.8	–	–
13	13.0	19.8	11.0	10.9	11.5	77	991.8	3.2	5.1	2.9	4	–	–	–
14	12.9	20.3	4.9	2.7	10.1	72	995.1	13.2	0.3	0.1	1	–	–	–
15	16.6	25.1	7.0	4.7	12.5	68	991.4	13.1	0.4	1.0	3	0.5	–	–
16	18.7	24.8	14.2	10.1	16.2	75	986.9	0.4	4.8	1.1	3	–	–	–
17	20.0	26.7	13.5	11.0	18.4	79	986.9	-	2.6	1.1	4	0.6	–	–
18	19.5	25.1	16.0	13.5	18.9	85	987.2	-	5.6	0.9	4	10.0	–	–
19	16.4	17.8	15.9	14.9	17.2	93	991.4	–	7.8	1.8	3	2.2	–	–
20	16.3	22.1	11.4	9.6	14.8	81	995.4	6.5	3.0	1.1	3	-	–	–
21	16.2	23.6	8.9	6.4	13.0	73	994.9	12.0	1.0	1.3	2	–	–	–
22	17.2	23.6	10.4	9.8	13.4	71	990.2	12.7	0.1	2.1	4	–	–	–
23	18.6	25.4	9.9	6.7	15.5	75	987.8	12.2	0.3	1.1	2	–	–	–
24	18.5	24.1	13.4	10.4	18.4	87	989.2	0.7	4.8	0.9	2	–	–	–
25	18.4	22.6	16.7	14.4	18.9	89	986.8	-	7.5	0.3	1	8.5	–	–
26	15.5	24.3	14.0	13.1	18.0	81	991.1	8.3	5.0	1.8	3	20.7	–	–
27	17.0	21.4	15.0	14.6	16.0	83	998.0	4.2	5.0	3.1	4	0.0	–	–
28	14.9	22.1	7.8	5.4	12.4	74	999.2	11.9	0.4	1.5	4	–	–	–
29	17.3	25.1	8.6	7.6	15.7	79	992.8	12.1	0.5	1.9	3	–	–	–
30	18.9	23.7	15.9	14.2	19.0	88	988.4	1.9	6.0	0.5	1	2.8	–	–
31	18.8	25.1	13.7	11.8	17.6	83	991.0	6.4	2.0	0.0	0	–	–	–

ALEKSANDROWICE

Sierpień 1975

DNI	TEMPERATURA POWIETRZA				PREŻNOŚĆ PARY WODNEJ	WILGOTNOŚĆ WZGLĘDNA	CIŚNIENIE ATMOSFERYCZNE	USŁONECZNIENIE	ZACHMURZENIE	WIATR		OPAD	ŚNIEG	
	T	Max	Min	T_g	e	U	P	S	N	v	v_{max}	R_d	s_h	s_g
1	17.1	21.6	11.9	12.0	16.2	84	973.0	5.3	4.1	1.6	3	2.8	–	–
2	15.3	19.4	11.5	10.9	14.4	83	974.7	2.4	5.9	1.3	3	4.2	–	–
3	15.0	16.9	12.9	12.6	16.0	94	975.9	–	7.8	2.8	4	14.8	–	–
4	17.0	21.5	13.2	11.6	16.0	84	975.1	6.4	5.0	1.8	3	5.5	–	–
5	16.8	21.4	13.7	12.4	17.4	91	973.7	4.2	6.6	2.1	4	–	–	–
6	17.7	22.8	14.4	13.5	17.8	89	975.7	5.5	5.6	1.1	4	11.1	–	–
7	17.8	23.6	12.4	11.4	17.5	86	976.8	7.9	4.5	1.5	3	4.7	–	–
8	19.1	24.8	12.3	11.5	17.3	80	975.3	10.7	1.9	2.6	6	0.5	–	–
9	19.7	25.4	13.3	11.9	15.8	71	972.5	13.5	0.9	3.0	6	–	–	–
10	20.1	26.6	13.8	11.9	16.5	74	972.4	10.0	2.1	1.9	4	–	–	–
11	19.9	26.2	13.3	11.7	16.5	73	971.3	11.9	1.1	1.9	3	–	–	–
12	19.6	26.0	12.7	11.2	15.8	73	966.9	13.2	1.6	1.4	3	0.9	–	–
13	13.3	20.1	12.1	11.9	11.8	77	969.8	9.1	4.5	3.8	7	–	–	–
14	12.6	18.5	9.5	4.0	10.4	73	972.0	13.7	1.1	2.6	4	–	–	–
15	16.7	23.0	8.8	7.0	12.6	67	968.8	12.8	2.4	4.8	9	–	–	–
16	19.8	24.5	17.8	16.4	16.7	73	964.9	4.6	5.9	4.4	8	–	–	–
17	22.4	25.1	14.8	12.9	16.2	70	965.0	11.2	4.5	3.6	9	4.0	–	–
18	13.0	23.9	15.0	13.2	16.7	82	965.1	7.7	5.9	1.6	3	45.9	–	–
19	15.0	17.7	13.0	13.6	15.7	92	970.9	–	7.4	1.9	3	3.9	–	–
20	16.7	20.6	12.4	10.4	13.5	77	973.9	9.5	4.1	1.8	2	–	–	–
21	16.5	22.4	10.3	9.0	12.3	65	971.8	12.7	1.1	2.5	3	–	–	–
22	15.3	23.6	11.9	9.4	14.7	70	966.7	12.7	0.6	1.6	2	–	–	–
23	18.4	24.4	11.9	8.2	15.1	72	965.2	12.4	2.0	4.3	9	0.5	–	–
24	15.2	17.4	14.9	13.3	17.6	96	967.5	–	7.9	1.5	3	0.7	–	–
25	16.6	20.0	14.9	13.8	17.6	93	964.7	0.1	7.8	2.4	3	7.6	–	–
26	15.5	16.4	14.4	14.5	17.3	98	969.6	–	8.0	1.5	3	17.4	–	–
27	15.8	20.2	13.6	13.8	16.9	83	976.5	5.8	5.6	2.8	7	0.0	–	–
28	14.5	19.0	7.8	5.9	12.0	73	975.8	13.5	0.8	4.8	8	–	–	–
29	15.1	20.8	10.0	9.0	15.6	85	970.1	6.8	4.8	1.9	4	0.4	–	–
30	15.3	19.7	15.4	15.3	17.4	94	966.3	0.5	5.9	0.9	2	17.0	–	–
31	17.1	22.6	13.8	12.0	17.1	88	968.7	5.5	5.4	1.6	3	–	–	–

PRZEMYŚL

DNI	TEMPERATURA POWIETRZA				PREŻNOŚĆ PARY WODNEJ	WILGOTNOŚĆ WZGLĘDNA	CIŚNIENIE ATMOSFERYCZNE	USŁONECZNIENIE	ZACHMURZENIE	WIATR		OPAD	ŚNIEG	
	T	Max	Min	T_g	e	U	P	S	N	v	v_{max}	R_d	s_h	s_g
1	17.9	23.7	14.0	13.2	17.1	85	984.7	9.7	3.6	4.0	6	5.0	–	–
2	17.2	22.1	14.2	14.4	16.3	83	986.4	7.3	3.5	4.4	6	3.9	–	–
3	16.4	20.7	12.2	11.9	14.8	80	988.1	5.8	4.4	3.5	5	–	–	–
4	16.8	21.7	13.8	13.3	15.9	84	987.4	7.7	5.1	2.6	5	8.7	–	–
5	17.1	22.5	12.6	12.4	17.1	88	987.1	4.7	5.1	2.4	4	–	–	–
6	18.2	23.5	13.6	13.4	17.9	86	988.2	7.4	4.0	2.8	5	8.2	–	–
7	18.5	22.7	16.0	15.5	18.7	88	989.8	4.1	5.0	2.9	5	3.9	–	–
8	20.2	25.6	14.4	13.7	17.6	77	989.1	12.8	2.3	2.6	7	–	–	–
9	20.6	25.9	13.8	12.9	16.9	72	986.5	13.8	0.9	1.8	2	–	–	–
10	20.8	27.1	15.8	15.1	18.3	76	985.8	9.4	2.0	3.5	6	0.0	–	–
11	19.4	25.4	14.1	13.3	17.3	78	985.4	8.2	2.3	2.1	3	4.0	–	–
12	19.6	26.2	13.2	12.9	15.8	73	979.3	13.8	1.8	3.9	8	0.1	–	–
13	12.6	22.4	11.1	11.6	11.5	78	982.8	2.5	5.3	3.8	6	–	–	–
14	13.9	18.7	5.7	4.8	9.7	63	987.0	13.7	0.5	1.4	2	–	–	–
15	15.3	23.2	6.1	5.8	11.4	69	984.4	13.6	0.8	1.8	4	–	–	–
16	18.5	23.3	12.6	9.9	14.7	69	979.9	5.1	3.8	3.3	6	–	–	–
17	19.5	24.3	15.0	14.4	17.4	77	979.7	6.0	3.5	2.9	4	0.0	–	–
18	20.5	25.8	17.3	16.9	18.1	76	979.6	3.7	5.1	2.8	7	14.1	–	–
19	16.0	21.4	15.2	14.4	17.3	95	982.0	–	7.4	2.5	5	14.8	–	–
20	16.5	20.4	13.6	13.9	14.9	80	986.2	5.1	5.0	3.8	6	0.3	–	–
21	15.6	20.8	9.1	8.1	12.4	73	987.2	13.0	1.3	1.3	2	–	–	–
22	15.4	21.0	9.8	7.4	13.0	75	983.7	13.1	0.1	2.6	5	–	–	–
23	17.4	23.6	10.1	9.3	15.0	76	981.0	12.9	0.5	2.3	5	–	–	–
24	18.4	24.9	11.8	10.7	16.3	79	980.9	12.1	1.8	1.6	2	–	–	–
25	19.0	23.7	14.1	13.7	18.5	85	978.9	2.1	5.8	0.5	2	0.0	–	–
26	20.7	25.6	15.3	14.9	17.8	74	982.3	4.8	4.3	1.9	4	0.1	–	–
27	16.9	22.6	15.8	14.3	17.0	88	988.6	1.1	6.0	3.4	5	4.7	–	–
28	14.9	20.1	9.8	7.9	12.6	76	991.0	13.2	0.8	2.5	4	–	–	–
29	16.3	22.2	10.4	7.9	14.8	80	985.8	10.0	1.0	1.4	2	–	–	–
30	17.6	22.4	13.8	12.8	17.3	86	981.4	2.5	3.6	1.6	2	0.1	–	–
31	16.1	22.8	12.8	12.4	17.1	84	983.2	6.3	4.9	3.4	3	–	–	–

NOWY SĄCZ

DNI	TEMPERATURA POWIETRZA				PREŻNOŚĆ PARY WODNEJ	WILGOTNOŚĆ WZGLĘDNA	CIŚNIENIE ATMOSFERYCZNE	USŁONECZNIENIE	ZACHMURZENIE	WIATR		OPAD	ŚNIEG	
	T	Max	Min	T_g	e	U	P	S	N	v	v_{max}	R_d	s_h	s_g
1	17.9	24.2	12.7	11.0	16.3	81	984.6	7.3	6.3	0.9	3	0.1	–	–
2	16.9	22.6	12.1	9.8	14.8	79	986.1	1.9	5.8	1.4	4	0.1	–	–
3	15.8	18.6	14.0	13.3	15.6	87	987.6	0.8	7.8	1.1	2	1.8	–	–
4	18.1	22.1	14.0	10.9	15.9	78	986.6	11.2	5.3	1.4	6	2.3	–	–
5	18.2	23.3	15.3	14.2	16.9	82	985.6	5.1	6.6	0.3	2	–	–	–
6	18.0	25.6	14.4	12.5	17.3	85	987.5	6.2	5.5	0.4	3	3.9	–	–
7	17.8	22.3	14.6	12.8	18.5	91	988.7	6.1	6.9	0.5	3	2.8	–	–
8	19.8	26.3	15.3	13.2	17.2	77	987.7	8.7	4.6	0.8	2	–	–	–
9	19.8	27.5	11.9	10.0	16.2	76	985.1	12.4	1.1	0.6	3	–	–	–
10	20.3	28.3	13.3	11.2	17.8	77	984.7	12.6	2.6	0.8	3	–	–	–
11	20.0	27.1	13.3	10.7	16.2	80	983.7	10.9	2.4	0.5	1	–	–	–
12	20.3	26.7	13.9	11.0	17.2	75	978.0	11.0	2.5	1.1	4	0.0	–	–
13	14.2	23.4	11.6	12.4	12.1	74	981.4	6.7	6.0	1.6	3	–	–	–
14	12.9	20.4	5.6	2.9	10.4	74	985.0	11.4	1.0	0.5	2	–	–	–
15	16.0	25.1	7.0	4.0	12.5	72	981.9	11.3	1.5	0.1	1	–	–	–
16	18.0	23.7	12.5	8.9	17.5	85	978.0	4.6	5.5	0.9	3	1.2	–	–
17	19.4	26.4	13.2	10.6	17.6	80	977.0	9.1	4.6	0.4	2	0.4	–	–
18	19.6	27.2	15.7	13.0	17.8	80	977.4	6.5	7.0	1.1	7	2.3	–	–
19	16.2	19.2	15.1	14.9	16.4	89	981.7	–	8.0	1.6	3	11.1	–	–
20	16.9	21.4	13.1	10.3	14.4	76	985.6	9.2	4.5	1.3	3	–	–	–
21	15.8	22.6	9.0	6.5	13.0	76	985.3	12.5	0.8	0.8	3	–	–	–
22	16.9	25.9	8.6	5.4	14.0	75	980.2	12.2	0.5	1.4	5	–	–	–
23	18.4	26.4	10.0	6.3	15.3	75	977.9	11.4	2.0	0.1	1	–	–	–
24	18.2	22.6	13.5	10.1	18.2	87	979.3	7.5	4.3	0.5	3	–	–	–
25	19.9	23.2	16.2	12.0	18.4	87	976.8	0.8	7.3	0.6	0	5.7	–	–
26	18.3	23.2	14.7	12.7	18.1	87	981.1	4.1	6.9	0.8	3	–	–	–
27	16.3	20.0	14.9	11.6	16.4	89	988.0	3.4	6.8	1.0	5	0.7	–	–
28	15.2	21.0	9.1	6.1	12.8	77	989.1	10.7	2.4	1.1	3	–	–	–
29	16.9	26.1	9.4	6.6	15.4	81	982.9	8.3	2.4	0.9	3	–	–	–
30	18.1	22.5	16.1	13.3	17.7	86	978.9	2.8	6.6	0.3	2	4.1	–	–
31	16.2	24.1	13.5	12.9	16.8	81	981.2	8.2	4.6	0.0	0	–	–	–

Tablica II

LESKO

Sierpień 1975

Dzień	Temperatura powietrza T	Max	Min	T_g	Prężność pary wodnej e	Wilgotność względna U	Ciśnienie atmosferyczne P	Usłonecznienie S	Zachmurzenie N	Wiatr v	v_{max}	Opad R_d	Śnieg s_h	s_g
1	16.1	22.9	10.4	10.0	16.0	85	974.5	7.7	5.1	2.8	7	5.4	–	–
2	15.7	21.7	11.2	10.9	15.6	88	976.1	5.6	6.9	2.1	6	1.4	–	–
3	15.7	20.0	12.4	11.7	14.9	85	977.7	7.2	6.6	3.3	5	4.1	–	–
4	16.3	20.4	14.2	13.2	16.2	88	976.6	6.2	6.6	2.4	4	6.8	–	–
5	16.9	23.3	12.7	12.0	16.4	86	976.0	7.2	5.9	1.9	4	–	–	–
6	16.1	22.9	13.8	12.8	17.2	94	977.6	2.9	7.5	2.5	4	11.5	–	–
7	16.9	21.8	13.4	13.5	17.7	92	978.8	2.7	6.5	2.4	6	1.8	–	–
8	18.1	25.8	13.4	12.6	17.0	85	976.1	7.0	4.9	2.6	6	–	–	–
9	18.3	26.2	10.8	10.3	16.5	81	975.8	12.6	2.0	3.0	4	–	–	–
10	17.8	26.8	12.6	11.2	17.0	85	975.3	8.7	3.6	2.1	6	11.0	–	–
11	18.0	25.7	10.2	9.5	16.4	81	974.8	11.6	2.1	2.0	3	–	–	–
12	18.6	25.3	12.1	11.4	17.5	83	968.7	9.8	3.1	2.4	5	2.5	–	–
13	12.6	21.0	10.8	10.9	12.4	85	971.4	5.5	5.4	3.8	9	–	–	–
14	11.5	19.4	4.6	4.5	10.3	79	975.7	11.4	2.5	2.0	5	–	–	–
15	14.6	22.9	6.0	4.7	12.4	76	973.7	13.0	0.5	2.9	6	–	–	–
16	16.7	22.5	8.8	7.8	15.0	79	969.4	6.4	4.1	4.0	9	–	–	–
17	17.3	22.8	12.8	11.7	17.3	88	966.4	3.7	5.4	3.1	5	–	–	–
18	19.4	25.5	14.3	13.5	17.9	81	968.8	5.2	5.6	2.8	7	10.4	–	–
19	15.4	19.6	15.0	14.5	17.0	98	971.1	–	7.9	3.0	5	27.8	–	–
20	19.3	19.6	13.9	13.3	14.7	85	975.4	5.0	5.6	3.8	6	0.2	–	–
21	13.5	21.5	7.6	7.8	12.3	82	976.2	9.9	2.3	2.0	4	–	–	–
22	15.7	24.3	7.4	6.6	13.2	76	972.4	12.2	0.8	1.6	5	–	–	–
23	17.8	26.0	9.5	8.3	14.9	79	970.0	12.6	1.9	2.9	5	–	–	–
24	17.7	24.8	10.9	9.7	16.7	84	969.9	10.3	2.9	1.6	4	–	–	–
25	17.9	24.6	12.7	12.1	17.8	87	967.9	2.9	5.6	2.3	4	–	–	–
26	19.5	25.7	13.9	13.4	18.2	81	971.4	7.3	5.6	1.8	4	0.2	–	–
27	16.1	20.8	15.4	14.7	17.6	96	977.3	–	7.1	2.8	4	7.3	–	–
28	14.9	20.4	9.7	7.6	13.6	81	979.3	12.1	3.1	3.8	8	–	–	–
29	16.7	24.9	8.7	7.9	16.5	86	974.3	8.0	3.3	1.8	3	0.0	–	–
30	16.8	20.4	13.6	13.2	17.6	93	970.6	0.7	6.1	1.3	4	0.0	–	–
31	17.4	23.9	13.0	12.2	17.3	88	972.4	5.0	4.4	2.0	3	–	–	–

ZAKOPANE

Dzień	Temperatura powietrza T	Max	Min	T_g	Prężność pary wodnej e	Wilgotność względna U	Ciśnienie atmosferyczne P	Usłonecznienie S	Zachmurzenie N	Wiatr v	v_{max}	Opad R_d	Śnieg s_h	s_g
1	14.3	19.8	11.2	8.2	13.6	86	922.5	3.4	5.8	0.5	2	1.2	–	–
2	13.7	18.8	10.9	7.5	13.1	85	923.5	4.2	6.5	1.1	4	1.8	–	–
3	12.0	13.3	10.2	9.7	13.1	94	924.9	–	8.0	0.1	1	25.8	–	–
4	13.9	18.0	11.8	9.7	13.2	84	923.9	5.7	7.0	0.9	3	28.2	–	–
5	14.7	20.0	11.1	9.0	13.7	83	922.8	7.2	5.6	0.8	2	–	–	–
6	13.6	18.7	9.5	6.1	14.9	92	925.0	2.5	6.0	0.4	2	16.3	–	–
7	14.4	19.2	11.3	8.0	15.2	93	926.0	1.6	5.9	0.4	2	6.4	–	–
8	15.3	22.2	10.6	7.4	15.6	87	924.9	5.7	4.6	1.6	5	1.6	–	–
9	16.7	22.8	9.5	6.5	13.5	76	922.7	12.6	0.6	1.8	5	–	–	–
10	16.5	24.0	10.9	7.1	14.5	79	922.7	8.8	3.0	1.1	3	0.5	–	–
11	15.5	22.8	9.7	5.0	13.9	76	921.8	10.9	1.8	0.9	2	–	–	–
12	16.9	23.2	10.8	6.6	15.9	74	916.4	10.1	1.5	1.5	4	1.0	–	–
13	11.1	17.5	8.7	8.2	10.8	82	917.4	7.0	6.3	1.6	4	–	–	–
14	9.8	17.3	1.4	– 2.5	9.0	76	920.9	12.3	0.5	0.8	2	–	–	–
15	12.6	19.3	5.7	0.4	11.3	79	919.1	11.0	1.5	0.6	2	0.4	–	–
16	14.7	20.6	8.2	4.7	13.5	82	915.9	4.1	5.3	1.4	3	–	–	–
17	15.8	22.6	10.5	5.5	13.3	77	915.9	6.7	4.1	1.0	5	–	–	–
18	15.5	22.1	12.6	8.2	14.0	82	915.6	6.2	6.5	1.1	3	3.3	–	–
19	12.1	17.0	11.2	6.6	13.1	94	919.6	–	7.8	1.0	4	35.7	–	–
20	12.5	15.8	10.8	9.8	12.1	84	923.0	4.1	6.1	0.8	2	–	–	–
21	12.6	19.2	6.1	1.9	10.9	77	921.8	11.7	1.1	0.9	1	–	–	–
22	13.8	21.1	7.1	2.3	12.4	80	917.5	11.6	0.6	0.9	1	–	–	–
23	14.7	20.9	6.3	1.6	12.7	76	916.0	8.8	2.9	0.6	2	–	–	–
24	15.0	17.6	11.3	7.5	15.6	91	916.9	0.6	7.3	0.5	2	5.2	–	–
25	14.7	18.8	11.4	9.7	15.0	90	914.3	0.6	7.5	0.5	1	2.7	–	–
26	14.6	18.6	11.8	9.9	15.3	93	918.7	1.6	7.8	0.5	2	14.1	–	–
27	12.4	14.2	10.9	6.8	13.6	95	925.1	–	7.1	0.6	1	9.2	–	–
28	11.7	17.3	5.9	1.5	11.1	82	924.8	12.1	1.6	2.4	5	–	–	–
29	14.0	20.1	7.6	4.3	13.9	87	920.1	2.0	6.0	0.3	1	2.9	–	–
30	14.3	17.3	13.0	10.2	14.9	92	916.5	0.5	6.6	0.9	2	0.7	–	–
31	13.6	16.2	9.2	5.8	14.2	91	918.8	1.9	5.4	0.3	1	4.8	–	–

KASPROWY WIERCH

Dzień	Temperatura powietrza T	Max	Min	T_g	Prężność pary wodnej e	Wilgotność względna U	Ciśnienie atmosferyczne P	Usłonecznienie S	Zachmurzenie N	Wiatr v	v_{max}	Opad R_d	Śnieg s_h	s_g
1	6.9	9.5	6.0	•	9.9	99	805.2	2.8	7.5	6.8	9	0.2	–	–
2	5.7	9.1	4.1	•	9.1	98	805.8	2.5	7.6	4.5	7	9.7	–	–
3	5.3	6.6	3.1	•	8.9	100	806.0	–	8.0	7.8	13	30.9	–	–
4	5.5	6.5	3.6	•	9.8	100	805.7	0.8	7.9	10.9	14	27.7	–	–
5	6.6	9.1	4.6	•	9.7	100	805.3	2.2	6.9	6.3	12	0.0	–	–
6	7.4	9.1	5.7	•	10.3	100	807.6	0.2	6.5	5.6	8	11.8	–	–
7	7.8	8.5	6.8	•	10.6	100	808.3	–	7.9	10.4	13	6.1	–	–
8	9.1	11.1	6.4	•	10.5	97	808.0	5.5	6.1	6.9	9	5.9	–	–
9	10.2	13.2	7.3	•	9.1	72	806.6	12.0	2.0	4.3	5	–	–	–
10	10.6	14.8	8.7	•	10.8	89	807.2	4.3	5.6	2.9	5	1.5	–	–
11	10.7	13.1	9.0	•	9.6	74	806.3	8.3	3.5	2.6	5	1.8	–	–
12	10.7	14.5	9.1	•	9.9	77	801.5	9.1	2.8	3.1	6	0.8	–	–
13	3.8	10.2	0.1	•	7.3	90	799.1	1.1	6.3	5.0	11	–	–	–
14	6.1	9.7	0.1	•	5.5	55	802.6	13.3	0.6	1.8	3	–	–	–
15	7.7	11.8	4.0	•	7.3	69	802.3	12.0	2.0	4.4	7	0.0	–	–
16	9.4	11.3	5.9	•	10.4	88	800.7	1.0	5.5	5.0	12	0.1	–	–
17	8.3	12.8	7.5	•	10.2	88	800.4	6.3	5.3	4.9	8	0.5	–	–
18	9.0	12.9	7.9	•	10.5	92	800.4	4.8	6.8	4.9	8	2.1	–	–
19	8.3	8.5	7.9	•	8.8	100	801.5	–	7.9	9.4	16	72.5	–	–
20	4.9	5.9	3.6	•	8.4	100	804.5	0.6	8.0	9.4	14	–	–	–
21	5.4	10.4	2.5	•	8.8	91	804.5	11.8	1.9	3.5	7	–	–	–
22	9.3	12.5	6.1	•	8.3	70	801.8	12.9	1.3	3.4	6	–	–	–
23	9.1	11.4	6.0	•	7.4	65	800.5	10.5	3.1	4.1	7	–	–	–
24	8.7	10.3	7.4	•	11.0	98	801.2	0.5	7.4	0.5	2	0.0	–	–
25	8.9	9.2	7.5	•	10.1	93	799.0	0.2	6.1	3.6	8	2.2	–	–
26	8.5	10.8	6.8	•	10.9	98	802.1	0.6	7.8	3.6	5	39.7	–	–
27	6.3	8.6	4.5	•	9.6	100	806.7	–	8.0	8.0	12	10.8	–	–
28	6.1	10.0	1.8	•	8.1	85	806.5	8.5	3.6	3.9	8	–	–	–
29	8.7	10.9	7.1	•	10.7	96	803.9	0.7	4.6	3.6	6	2.4	–	–
30	7.4	8.7	6.7	•	10.2	100	800.5	0.9	7.3	2.9	7	1.7	–	–
31	8.1	10.8	6.7	•	10.6	99	802.6	1.1	7.0	1.1	2	5.1	–	–

TABLICA III

WYNIKI MIESIĘCZNE SPOSTRZEŻEŃ STACJI METEOROLOGICZNYCH

МЕСЯЧНЫЕ РЕЗУЛЬТАТЫ НАБЛЮДЕНИЙ МЕТЕОРОЛОГИЧЕСКИХ СТАНЦИЙ

MONTHLY RESULTS OF OBSERVATIONS AT METEOROLOGICAL STATIONS

Nr	STACJA	TEMPERATURA POWIETRZA T											LICZBA DNI					
		1	7	13	19	Dies	$\overline{Max}$	$\overline{Min}$	Max abs.	Data	Min abs.	Data	Min $<-10°$	Min $<0°$	Max $<-10°$	Max $<0°$	Max $>15°$	Max $>25°$
2	Łeba	14.9	16.4	21.2	19.0	17.9	22.4	13.2	28.0	22	7.3	13 27	-	-	-	-	31	5
3	Hel	15.9	17.8	22.8	19.2	19.0	23.7	14.9	30.9	9	8.2	14	-	-	-	-	31	9
4	Ustka	16.1	16.8	21.1	19.7	18.4	22.4	14.6	28.6	22	9.6	14	-	-	-	-	31	3
5	Lębork	13.7	15.1	23.4	20.3	18.1	24.5	11.8	30.5	8 9	5.7	14	-	-	-	-	31	13
9	Gdańsk-Rębiechowo	13.7	16.2	22.3	18.7	17.8	23.5	12.1	31.1	9	5.9	14	-	-	-	-	31	9
19	Koszalin-Zegrze	13.7	15.5	23.3	20.5	18.2	24.9	11.4	31.8	8	4.1	14	-	-	-	-	31	14
14	Kołobrzeg	16.1	16.7	21.2	19.4	18.4	22.4	14.5	29.6	22	7.2	14	-	-	-	-	31	4
15	Elbląg	14.9	16.1	22.6	19.3	18.3	24.1	13.1	29.0	9	6.2	14	-	-	-	-	31	12
18*	Suwałki	13.8	16.0	22.2	18.6	17.6	23.4	11.8	29.7	8 9	6.4	13	-	-	-	-	31	9
20	Kętrzyn	13.9	15.2	22.6	19.6	17.8	23.7	11.9	30.8	9	4.8	13	-	-	-	-	31	9
25	Świnoujście	17.0	17.8	21.6	20.2	19.0	22.9	15.3	27.9	11	9.0	14	-	-	-	-	31	8
26	Mikołajki	15.4	16.2	22.4	19.8	18.5	23.7	13.4	30.2	9	6.0	13	-	-	-	-	31	10
27	Resko	14.0	15.2	24.0	21.0	18.6	25.4	11.8	33.2	10	4.8	14	-	-	-	-	31	15
29	Olsztyn-Dajtki	14.3	15.5	23.2	20.4	18.4	24.6	12.1	32.0	9	3.9	14	-	-	-	-	31	13
31	Szczecinek	14.7	15.2	22.9	20.3	18.3	24.5	12.1	31.5	9	4.7	14	-	-	-	-	31	13
33	Chojnice	14.6	15.4	23.1	20.3	18.4	24.6	12.6	32.0	9	6.8	14	-	-	-	-	31	13
42	Szczecin-Dąbie	15.8	16.3	24.2	21.0	19.3	25.6	13.6	34.0	10	4.2	14	-	-	-	-	31	16
47	Piła	14.4	15.1	23.7	21.3	18.6	25.4	11.9	32.3	9	3.1	14	-	-	-	-	31	16
51	Białystok	13.5	15.8	22.5	18.4	17.6	23.5	11.6	29.3	9	5.5	28	-	-	-	-	31	9
49	Bydgoszcz	15.2	15.8	23.9	21.7	19.2	25.5	12.6	32.2	9	4.0	14	-	-	-	-	31	15
50	Mława	14.4	16.1	23.2	20.4	18.6	24.9	12.4	31.4	9	5.0	14	-	-	-	-	31	11
52	Ostrołęka	14.1	15.5	23.3	20.0	18.4	25.0	12.3	30.9	9	4.7	14	-	-	-	-	31	15
54	Toruń	14.8	16.4	24.3	21.9	19.3	25.9	12.5	32.3	9	3.1	14	-	-	-	-	31	20
61	Gorzów Wlkp	16.3	16.0	23.8	21.7	19.5	25.6	13.8	32.1	9	8.2	14	-	-	-	-	31	16
68	Płock-Radziwie	15.6	16.4	24.3	21.4	19.5	25.5	13.4	31.7	9	5.0	14	-	-	-	-	31	16
70	Poznań-Ławica	16.1	16.3	24.1	21.8	19.6	25.7	13.9	31.9	9	7.0	14	-	-	-	-	31	18
72	Szubice	14.2	15.4	24.0	21.6	18.8	26.0	11.8	31.8	10	3.0	14	-	-	-	-	31	19
78	Koło	15.7	15.9	23.4	20.8	19.0	24.8	13.5	30.2	9	6.3	14	-	-	-	-	31	14
79	Siedlce	13.7	15.8	23.3	19.7	18.1	24.3	11.9	29.7	9	4.3	14	-	-	-	-	31	13
80	Warszawa-Okęcie	14.8	16.2	23.8	20.3	18.9	25.0	13.0	30.5	9	5.3	14	-	-	-	-	31	14
85	Terespol	14.1	16.0	23.0	19.2	18.1	24.2	12.4	29.1	9	5.8	14	-	-	-	-	31	12
90	Zielona Góra	17.1	16.7	23.6	21.8	19.9	25.4	14.9	31.4	10	9.8	14	-	-	-	-	31	16
91	Leszno-Strzyżewice	14.4	15.8	24.1	20.7	18.8	25.4	12.3	31.0	10	3.6	14	-	-	-	-	31	18
97	Kalisz	15.5	15.8	23.4	20.3	18.9	24.7	13.5	30.5	9	6.0	14	-	-	-	-	31	15
98	Łódź-Lublinek	15.2	15.7	23.1	20.3	18.5	24.5	13.0	29.2	9 12	4.6	14	-	-	-	-	31	15
105	Włodawa	14.1	15.9	23.0	19.2	18.1	24.3	12.5	28.7	9	6.3	14	-	-	-	-	31	12
112	Sulejów	13.7	15.1	22.9	19.3	17.8	24.1	12.1	29.2	12	3.8	14	-	-	-	-	31	13
115	Lublin-Radawiec	14.0	15.5	22.3	18.1	17.6	23.5	12.3	27.8	9	5.1	14	-	-	-	-	31	11
116	Legnica	14.6	15.4	23.7	20.6	18.7	25.2	12.6	31.6	12	4.4	14	-	-	-	-	31	18
114	Wieluń	14.6	15.5	23.2	19.1	18.3	24.3	13.1	29.6	10 12	4.2	14	-	-	-	-	31	12
117	Zgorzelec	14.4	14.6	22.6	20.9	18.2	24.8	12.0	30.9	10 12	3.9	14	-	-	-	-	31	15
120	Wrocław-Strachowice	14.8	15.4	23.1	20.2	18.4	24.6	12.4	29.7	9	5.1	14	-	-	-	-	31	15
127	Jelenia Góra	12.4	13.1	21.4	18.7	16.6	23.0	10.3	28.6	10	2.3	14	-	-	-	-	30	9
131	Kielce	13.3	15.7	22.5	18.7	17.5	23.8	11.7	28.2	9	3.2	14	-	-	-	-	31	12
130	Częstochowa	15.3	15.4	21.9	19.3	18.2	23.4	13.5	28.0	10	8.5	14	-	-	-	-	31	8
136	Śnieżka	8.9	8.7	10.6	9.9	9.5	12.2	7.7	17.4	10	2.2	14	-	-	-	-	6	-
139	Zamość	12.8	15.3	22.5	18.2	17.2	23.6	10.8	28.2	9	3.4	14	-	-	-	-	31	12
138	Sandomierz	14.8	15.4	22.8	19.1	18.1	24.1	13.0	28.9	9	6.3	14	-	-	-	-	31	13
141	Opole	15.5	15.5	22.7	20.0	18.6	24.2	13.6	29.1	10	5.6	14	-	-	-	-	31	14
151	Kłodzko	13.8	13.7	21.6	19.5	17.3	23.4	11.7	28.3	10	3.5	14	-	-	-	-	31	8
165	Katowice	14.7	15.5	21.6	19.6	17.9	23.5	12.5	28.2	10	5.8	14	-	-	-	-	11	8
170	Rzeszów-Jasionka	13.6	14.8	23.0	18.8	17.6	24.1	11.8	28.7	9	4.3	14	-	-	-	-	31	11
171	Racibórz	14.8	15.2	22.5	20.0	18.3	24.3	13.4	29.5	10	7.2	14	-	-	-	-	31	13
173	Kraków-Balice	14.6	14.8	21.8	19.3	17.7	23.7	12.8	28.1	12	5.2	14	-	-	-	-	31	11
176	Tarnów	14.5	15.7	22.5	18.8	17.9	24.0	12.8	28.4	10	4.9	14	-	-	-	-	31	12
185	Aleksandrowice	14.5	15.4	20.5	17.4	17.0	21.8	12.7	26.6	10	5.5	14	-	-	-	-	31	5
186	Przemyśl	14.7	14.6	21.1	18.9	17.6	23.1	12.8	27.1	10	5.7	14	-	-	-	-	31	7
199	Nowy Sącz	14.4	13.7	22.2	19.7	17.7	22.8	12.7	28.3	10	5.6	14	-	-	-	-	31	12
207	Lesko	12.9	13.5	21.0	17.9	16.5	22.6	11.5	26.8	10	4.6	14	-	-	-	-	30	7
220	Zakopane	11.0	12.3	17.7	14.8	14.0	19.3	9.5	24.0	10	1.4	14	-	-	-	-	19	-
224	Kasprowy Wierch	6.9	7.0	9.1	7.5	7.6	10.4	5.5	14.8	10	0.1	13 14	-	-	-	-	-	-

Nr	STACJA	CIŚNIENIE ATMOSFERYCZNE P						PRĘŻNOŚĆ PARY WODNEJ e					WILGOTNOŚĆ WZGLĘDNA U							LICZBA DNI	
		P_m	Max	Data	Min	Data	$P_{o.m}$	1	7	13	19	Dies	1	7	13	19	Dies	Min	Data	min. <40%	średn. 13 >80%
2	Łeba	1017.1	1027.0	7	1002.0	17	1017.5	15.3	16.9	17.6	17.1	16.7	90	90	70	77	81	36	15	1	5
3	Hel	1017.9	1028.2	7	1003.8	17	1018.2	16.6	18.2	17.1	17.4	17.3	91	88	62	78	79	35	9	2	3
4	Ustka	1017.3	1027.5	7	1001.8	17	1018.3	16.1	16.9	18.1	17.2	17.0	88	87	72	75	80	24	15	1	10
5	Lębork	1015.6	1025.8	7	1001.0	17	1018.3	14.2	15.6	16.1	16.3	15.5	90	91	57	69	77	31	15	3	2
9	Gdańsk-Rębiechowo	1001.9	1012.2	7	988.3	17	1018.3	14.2	15.7	14.2	15.3	14.6	90	85	54	71	74	28	15	7	2
19	Koszalin-Zegrze	1009.5	1019.5	7	995.6	17	1018.3	14.1	15.6	15.5	15.6	15.0	89	88	54	66	74	27	15	11	4
14	Kołobrzeg	1017.7	1028.4	27	1003.2	17	1018.4	16.3	16.9	17.3	17.6	17.1	89	88	71	78	81	31	15	1	6
15	Elbląg	1012.9	1022.4	7	999.6	16	1018.0	14.7	15.7	16.1	16.2	15.6	87	85	59	72	75	35	30	3	1
18	Suwałki	995.9	1004.9	7	984.1	17	1017.9	14.2	14.9	14.8	15.2	14.6	89	82	56	71	74	28	9	1	2
20	Kętrzyn	1005.2	1014.8	7	992.8	16 17	1018.2	14.8	15.7	15.6	15.7	15.3	92	90	57	69	77	35	9	1	2
25	Świnoujście	1018.0	1028.6	27	1003.5	17	1018.6	17.5	17.6	18.5	18.2	17.9	90	87	71	77	81	35	15	1	6
26	Mikołajki	1002.6	1011.8	7	989.7	17	1018.1	15.5	15.9	15.4	16.0	15.6	88	86	57	69	75	37	11	2	2
27	Resko	1012.1	1022.3	27	998.2	17	1018.7	14.9	15.8	15.6	16.2	15.5	92	91	55	66	75	30	10	10	3
29	Olsztyn-Dajtki	1001.8	1011.1	7	989.7	17	1018.0	14.5	15.3	14.5	14.9	14.6	88	86	52	63	72	30	9	7	3
31	Szczecinek	1001.3	1011.0	27	988.2	17	1018.4	14.7	15.6	15.9	15.8	15.4	89	90	58	67	75	38	7 30	3	5
33	Chojnice	997.1	1006.9	7	984.4	17	1018.0	14.4	15.5	15.0	14.9	14.9	87	88	55	64	73	28	9	7	3
42	Szczecin-Dąbie	1017.7	1028.6	27	1004.1	17	1018.1	15.8	16.2	16.6	17.1	16.5	87	87	56	69	75	29	14	7	2
47	Piła	1009.6	1019.5	27	997.6	17	1018.4	14.5	15.2	14.6	15.3	14.9	88	88	51	61	72	25	9	12	1
51	Białystok	999.3	1008.1	7 28	988.3	17	1017.3	14.5	15.3	16.0	16.3	15.3	92	85	59	77	77	41	8	-	2
49	Bydgoszcz	1009.8	1023.6	5	997.8	17	1018.2	15.1	15.6	14.2	14.9	14.9	87	86	49	58	70	28	9	11	1
50	Mława	1000.3	1009.5	7 27	988.1	17	1017.9	14.8	15.8	15.6	16.4	15.5	89	86	55	68	74	39	27 30	2	2
52	Ostrołęka	1006.5	1015.7	27	994.9	17	1017.9	14.8	15.7	16.2	16.6	15.7	91	88	56	71	76	40	15	-	3
54	Toruń	1009.6	1019.1	27	997.8	17	1017.9	14.3	15.1	14.7	15.1	14.7	84	81	49	58	67	29	9	12	1
61	Gorzów Wlkp	1009.4	1019.7	27	998.0	17	1018.2	15.6	15.7	15.7	16.2	15.8	84	86	55	63	71	31	29	6	2
68	Płock-Radziwie	1009.5	1018.8	7	998.1	17	1017.2	16.0	16.2	16.4	17.5	16.5	90	87	54	69	75	36	9 21	4	3
70	Poznań-Ławica	1007.6	1017.7	27	996.6	17	1018.5	14.9	15.3	15.0	15.8	15.2	81	82	50	61	69	31	9	10	-
72	Słubice	1014.9	1026.0	27	1003.3	15	1017.8	14.7	15.9	16.1	16.6	15.7	89	91	55	65	75	29	10	9	3
78	Koło	1003.9	1013.2	27	993.4	17	1017.9	15.4	15.6	15.5	16.4	15.5	86	85	54	67	72	34	12	7	1
79	Siedlce	999.8	1008.9	28	989.5	17	1017.4	14.8	16.1	15.9	16.8	15.7	93	89	54	73	77	40	15 29	-	2
80	Warszawa-Okęcie	1005.1	1014.5	27 28	994.4	17	1017.7	15.0	15.6	16.1	16.5	15.7	88	84	54	70	73	40	11	-	-
85	Terespol	1000.9	1010.1	28	990.9	12	1017.1	15.1	15.8	16.4	17.3	16.0	93	86	58	77	78	44	11	-	2
90	Zielona Góra	997.7	1007.8	27	987.3	17	1018.2	14.9	15.0	14.5	14.7	14.8	76	79	51	57	66	26	10	9	2
91	Leszno-Strzyżewice	1006.8	1017.1	27	996.2	17	1017.7	14.8	16.0	15.7	16.5	15.6	90	88	53	68	74	34	11	6	-
97	Kalisz	1000.8	1009.8	27 28	990.7	17	1017.8	15.6	15.9	15.5	16.1	15.8	87	88	55	68	74	34	10	5	2
98	Łódź-Lublinek	995.4	1004.2	28	985.2	17	1017.5	15.3	15.1	15.1	15.8	15.3	88	84	54	67	74	34	11 12	6	3
105	Włodawa	996.2	1005.3	28	986.7	12	1017.0	14.9	15.6	15.9	16.7	15.6	91	85	57	75	76	40	24	-	2
112	Sulejów	995.2	1004.0	27 28	985.8	17	1017.6	15.0	15.8	15.9	16.6	15.7	94	91	58	74	79	37	12	2	4
115	Lublin-Radawiec	989.0	997.8	28	979.3	12	1017.2	15.1	15.7	16.1	17.1	15.9	93	88	58	82	80	45	15	-	2
116	Legnica	1003.3	1013.3	27	993.3	17	1018.1	15.3	15.7	16.4	16.9	16.1	91	89	58	71	77	26	12	4	3
114	Wieluń	994.4	1003.4	27	984.8	17	1017.7	15.0	15.9	16.4	16.9	15.9	90	89	58	76	77	33	10	2	2
117	Zgorzelec	994.4	1004.8	27	984.8	22	1017.9	16.0	15.5	15.9	16.7	16.0	.	92	59	69	.	29	12	4	4
120	Wrocław-Strachowice	1003.5	1012.9	27	993.9	17	1017.8	15.7	16.3	16.7	17.4	16.4	92	93	60	73	79	37	12	2	3
127	Jelenia Góra	977.6	986.7	27	968.4	17	1018.0	13.8	14.2	15.2	16.0	14.8	94	93	61	75	80	38	12	1	4
131	Kielce	987.2	995.7	27 28	977.6	12	1018.2	14.6	15.9	16.2	16.2	15.5	94	88	59	75	79	42	14	-	2
130	Częstochowa	983.5	991.9	27 28	975.0	12 17	1018.1	15.3	15.4	15.4	16.0	15.5	88	87	50	72	76	36	8	4	3
136	Śnieżka	841.8	849.9	7	833.5	17	.	10.6	10.2	11.1	10.9	10.6	92	90	89	89	89	29	14	3	19
139	Zamość	991.7	1000.6	28	981.5	12	1016.9	14.4	15.7	16.0	16.5	15.6	95	90	59	79	80	41	15	-	3
138	Sandomierz	991.9	1000.7	28	982.1	12	1017.6	15.3	15.8	15.6	16.4	15.8	90	89	56	74	77	39	12	1	1
141	Opole	997.0	1005.5	27	987.6	17	1018.0	16.3	16.4	17.0	17.8	16.8	92	92	63	76	80	42	11	-	6
151	Kłodzko	980.7	989.2	27	972.0	17	1017.9	14.4	14.3	15.2	15.8	15.0	90	90	60	71	77	33	12	2	5
165	Katowice	984.2	992.5	27	976.0	12	1017.5	15.3	15.8	16.1	16.4	15.8	91	89	63	72	78	42	14	-	5
170	Rzeszów-Jasionka	993.7	1001.9	28	984.5	12	1017.5	15.5	16.5	17.8	18.6	17.0	98	97	63	85	85	46	12 15	-	2
171	Racibórz	995.2	1003.0	27	986.8	12	1018.0	15.7	16.1	16.7	17.3	16.5	92	92	63	74	80	40	12	-	6
173	Kraków-Balice	990.0	997.6	27	981.9	12	1018.0	15.5	15.7	16.1	17.0	16.1	92	92	62	76	80	41	23	-	5
176	Tarnów	992.8	1001.3	28	984.3	12	1017.5	15.6	16.3	17.1	17.2	16.5	93	91	63	79	81	40	12	-	2
185	Aleksandrowice	970.8	978.2	27	963.0	12	1017.3	15.0	15.5	16.1	15.9	15.6	90	88	69	80	81	40	12	-	7
186	Przemyśl	984.6	992.3	28	975.9	12	1017.6	15.2	15.4	16.4	16.0	15.8	90	92	66	73	79	44	12	-	5
199	Nowy Sącz	983.1	990.9	28	974.4	12	1017.7	15.5	15.2	16.6	16.4	16.0	93	95	63	71	80	43	15	-	4
207	Lesko	973.8	981.0	28	965.0	12	1017.7	14.6	14.8	17.1	16.6	15.8	97	95	69	81	85	49	14	-	5
220	Zakopane	920.5	927.1	27	913.4	25	.	12.5	13.0	14.1	14.2	13.4	94	91	70	84	84	43	12	-	9
224	Kasprowy Wierch	803.7	808.8	6 7	797.8	13	.	8.6	8.6	10.4	9.8	9.4	86	86	91	94	90	12	14 23	5	23

Nr	STACJA	PRĘDKOŚĆ WIATRU																		ZACHMURZENIE N						
									LICZBA PRZYPADKÓW W PRZYDZIAŁACH								LICZBA DNI								LICZBA DNI	
		1	7	13	19	Dies	Max	Data	0	>0-2	>2-4	>4-7	>7-10	>10-15	>15-20	>20	≥10	>15	1	7	13	19	Dies	◔	◕
2	Łeba	2.2	2.5	4.5	3.1	3.1	9	12 16	21	100	62	53	12	–	–	–	1	–	2.9	3.8	3.4	3.4	3.4	10	2
3	Hel	3.1	2.4	3.0	3.0	2.9	10	18	6	119	75	41	7	–	–	–	3	–	2.2	3.6	2.9	3.1	3.0	11	–
4	Ustka	2.4	2.6	3.5	3.1	3.0	7	1 2 12*	–	112	98	38	–	–	–	–	–	–	2.8	3.8	3.4	3.0	3.3	12	2
5	Lębork	0.5	0.7	2.8	1.4	1.4	6	12	90	95	57	6	–	–	–	–	–	–	2.7	3.8	3.9	2.8	3.5	10	1
9	Gdańsk-Rębiechowo	2.0	2.2	4.5	3.3	3.1	8	12 22	23	81	79	63	2	–	–	–	–	–	1.6	3.3	3.8	3.4	3.0	13	–
19	Koszalin-Zegrze	0.9	1.3	3.7	2.5	2.2	8	12	59	93	58	36	2	–	–	–	–	–	2.1	3.8	4.4	3.6	3.4	14	1
14	Kołobrzeg	1.8	2.5	3.6	2.9	2.6	7	16 17	19	113	78	38	–	–	–	–	–	–	2.7	3.9	4.0	3.7	3.6	11	3
15	Elbląg	1.8	1.2	3.1	2.8	2.4	8	12	37	97	85	28	1	–	–	–	–	–	1.8	3.3	3.6	3.3	3.0	15	1
18	Suwałki	2.5	2.7	5.1	2.8	3.4	9	14 23	20	64	97	54	13	–	–	–	–	–	1.5	3.1	4.8	3.0	3.1	11	2
20	Kętrzyn	1.7	2.0	3.5	2.6	2.6	8	17 22	23	114	74	34	3	–	–	–	–	–	0.9	3.3	4.0	3.0	2.8	14	–
25	Świnoujście	2.8	3.3	4.5	4.5	3.7	10	12	12	75	85	59	17	–	–	–	2	–	2.1	3.2	3.6	3.2	2.9	14	2
26	Mikołajki	1.2	1.6	2.3	1.1	1.6	5	4 16 17*	45	144	54	5	–	–	–	–	–	–	1.3	3.0	4.1	3.4	2.9	13	1
27	Resko	0.4	0.8	3.0	1.6	1.4	8	16	79	118	35	15	1	–	–	–	–	–	2.0	4.2	4.3	3.6	3.5	11	3
29	Olsztyn-Dajtki	1.7	1.9	3.5	2.5	2.5	7	3 5 7*	22	115	86	25	–	–	–	–	–	–	0.9	2.7	3.1	2.4	2.2	17	–
31	Szczecinek	1.5	1.7	3.1	2.5	2.3	7	26	18	141	59	30	–	–	–	–	–	–	1.9	3.8	5.1	3.7	3.5	10	2
33	Chojnice	1.8	1.7	3.0	2.7	2.3	9	23	17	140	64	26	1	–	–	–	–	–	1.6	3.3	5.0	3.4	3.4	12	2
42	Szczecin-Dąbie	2.2	2.1	3.6	2.6	2.6	9	17 22	15	123	83	25	2	–	–	–	–	–	2.3	3.7	4.1	3.6	3.3	12	3
47	Piła	1.9	2.1	4.5	2.3	2.7	16	1	20	124	60	41	2	–	1	–	2	1	1.7	3.5	4.3	3.5	3.2	12	2
51	Białystok	1.3	1.6	3.2	1.7	2.1	8	17 23	35	132	65	14	2	–	–	–	–	–	1.9	3.0	4.2	3.4	3.0	12	1
49	Bydgoszcz	2.1	2.1	4.2	3.0	2.8	8	26	20	104	82	41	1	–	–	–	1	–	2.3	3.3	4.7	3.8	3.5	10	3
50	Kława	2.5	3.3	5.3	3.1	3.6	11	25	14	71	88	61	13	1	–	–	3	–	1.3	2.7	4.1	3.0	2.7	18	1
52	Ostrołęka	0.7	1.1	2.4	1.2	1.4	6	17	60	149	32	7	–	–	–	–	–	–	1.2	2.5	3.5	3.0	2.4	15	–
54	Toruń	1.5	1.7	3.4	2.4	2.3	8	2	23	126	71	27	1	–	–	–	–	–	1.9	3.3	4.2	3.6	3.1	13	2
61	Gorzów Wlkp	2.4	2.8	3.9	3.2	3.2	9	12	10	85	101	47	5	–	–	–	–	–	2.2	3.5	4.5	4.4	3.5	11	2
68	Płock-Radziwie	1.3	1.6	2.3	1.1	1.6	8	22	67	116	58	6	1	–	–	–	1	–	1.5	2.7	4.3	3.1	2.9	14	1
70	Poznań-Ławica	2.4	2.8	4.9	2.6	3.3	9	12	15	93	80	49	11	–	–	–	–	–	2.1	3.4	4.5	3.7	3.4	11	3
72	Słubice	0.6	0.8	2.1	1.5	1.3	5	8 26	63	146	37	2	–	–	–	–	–	–	2.2	3.4	5.0	3.7	3.6	11	3
78	Kozo	2.0	2.3	3.5	1.9	2.5	8	25	31	99	94	23	1	–	–	–	1	–	1.7	2.9	4.1	3.6	3.0	13	2
79	Siedlce	1.5	1.8	3.4	1.6	2.1	7	2 27	15	153	64	16	–	–	–	–	–	–	1.2	3.1	3.4	3.1	2.6	16	–
80	Warszawa-Okęcie	2.9	3.2	4.4	3.5	3.7	11	17	4	56	121	61	5	1	–	–	1	–	1.7	2.9	3.8	3.2	2.9	12	–
85	Terespol	1.7	2.3	3.5	1.9	2.4	7	2 5 7*	29	124	63	32	–	–	–	–	–	–	2.7	3.1	3.9	3.2	3.1	12	–
90	Zielona Góra	2.1	1.7	2.6	1.9	2.2	7	16	22	131	77	18	–	–	–	–	–	–	2.3	3.8	4.6	4.1	3.6	12	4
91	Leszno-Strzyżewice	1.7	2.1	3.9	2.4	2.5	9	25	34	103	80	29	2	–	–	–	1	–	2.7	3.2	4.0	4.1	3.5	12	4
97	Kalisz	1.9	1.8	3.6	2.0	2.5	11	17	22	123	79	22	1	1	–	–	1	–	2.4	3.2	3.8	3.7	3.2	10	3
98	Łódź-Lublinek	1.7	2.3	4.2	2.2	2.6	10	12	39	91	69	44	5	–	–	–	1	–	2.5	2.4	3.9	3.4	3.1	12	2
105	Włodawa	1.0	1.1	2.5	0.8	1.5	6	2 6 12*	71	126	38	13	–	–	–	–	–	–	2.0	3.1	4.4	3.2	3.2	11	1
112	Sulejów	1.2	1.8	3.8	1.6	2.2	10	17	37	122	63	24	2	–	–	–	1	–	1.4	3.5	4.2	3.5	3.2	11	1
115	Lublin-Radawiec	2.1	2.2	3.6	1.8	2.5	9	12	23	111	83	29	2	–	–	–	–	–	2.6	3.5	4.4	3.5	3.3	11	1
116	Legnica	2.2	2.4	4.4	3.0	3.0	9	12	18	94	87	46	3	–	–	–	–	–	2.9	3.8	4.5	4.3	3.8	10	5
114	Wieluń	0.9	1.4	2.4	1.2	1.5	4	1 2 8*	11	197	40	–	–	–	–	–	–	–	2.7	3.3	4.0	3.8	3.5	12	3
117	Zgorzelec	.	2.4	4.2	2.4	.	.	.	.	.	.	.	.	.	.	.	.	.	.	.	.	.	.	.	.
120	Wrocław-Strachowice	1.2	1.5	3.0	1.6	1.9	8	17	61	112	51	23	1	–	–	–	–	–	3.3	3.1	3.9	3.8	3.6	11	5
127	Jelenia Góra	0.7	0.8	3.3	1.3	1.6	7	3 17 22	80	101	51	16	–	–	–	–	1	–	3.1	3.8	5.0	4.3	4.1	9	4
131	Kielce	1.4	1.7	4.3	1.9	2.5	8	7	45	95	60	47	1	–	–	–	–	–	1.7	3.7	4.3	3.9	3.4	11	1
130	Częstochowa	2.1	2.5	3.3	2.5	2.6	9	1	–	133	97	17	1	–	–	–	–	–	2.4	3.6	4.9	3.9	3.6	9	1
136	Śnieżka	10.2	9.4	7.8	9.2	9.1	23	17	3	21	25	60	55	51	29	4	25	14	4.5	5.0	6.0	5.2	5.1	5	11
139	Zamość	1.2	1.5	3.5	1.2	1.9	6	7 12 22*	52	121	54	21	–	–	–	–	–	–	2.0	3.3	3.8	3.3	3.1	13	1
138	Sandomierz	3.4	3.1	4.0	2.7	3.4	9	27	14	58	114	58	4	–	–	–	3	–	1.6	3.7	3.8	3.5	3.0	14	1
141	Opole	1.6	1.7	3.3	2.8	2.4	15	1	37	119	51	38	2	1	–	–	3	–	2.4	3.4	4.5	4.4	3.6	11	3
151	Kłodzko	0.7	0.8	3.3	1.5	1.8	8	17 19 22	90	87	39	28	4	–	–	–	1	–	2.9	4.2	4.5	4.4	4.0	9	3
165	Katowice	0.9	1.4	2.9	1.8	1.8	7	18	60	122	48	18	–	–	–	–	–	–	3.1	3.6	4.9	4.4	3.9	8	4
170	Rzeszów-Jasionka	1.5	2.4	3.9	2.5	2.6	8	10	39	98	63	47	1	–	–	–	1	–	2.2	3.4	4.5	4.1	3.4	11	1
171	Racibórz	0.9	1.3	3.3	1.5	1.8	8	23	44	143	48	12	1	–	–	–	–	–	3.1	4.0	4.7	4.2	3.9	10	4
173	Kraków-Balice	0.8	1.1	2.7	1.6	1.6	7	8	64	125	52	7	–	–	–	–	–	–	3.5	3.9	4.4	4.2	3.9	9	5
176	Tarnów	0.6	0.9	1.9	1.5	1.2	5	4	89	122	36	1	–	–	–	–	–	–	3.1	3.7	4.0	3.8	3.5	11	4
185	Aleksandrowice	2.2	1.8	2.8	2.3	2.3	9	15 17	22	131	77	11	7	–	–	–	3	–	3.3	4.1	5.3	4.1	4.3	9	5
186	Przemyśl	2.4	2.2	2.9	2.4	2.5	8	12	19	122	75	31	1	–	–	–	–	–	1.7	3.1	4.5	3.6	3.3	11	1
199	Nowy Sącz	0.2	0.2	1.9	0.6	0.8	7	18	160	58	26	4	–	–	–	–	–	–	3.9	5.1	4.7	4.8	4.5	6	4
207	Lesko	2.1	1.9	3.8	2.5	2.5	9	13 16	29	110	81	25	3	–	–	–	1	–	3.6	4.9	5.7	3.9	4.5	4	3
220	Zakopane	0.3	0.3	1.8	0.7	0.9	5	8 9 17*	125	96	23	4	–	–	–	–	–	–	4.1	4.7	5.3	4.8	4.8	8	7
224	Kasprowy Wierch	4.8	5.2	4.9	5.2	5.0	16	19	26	35	65	74	24	23	1	–	10	1	4.5	5.6	6.7	5.7	5.6	5	12

Nr	STACJA	OPAD Rd						LICZBA DNI						LICZBA DNI												
		ΣRd I dek.	ΣRd II dek.	ΣRd III dek.	ΣRd,m	Rd,max	Data	0,0	≥0,1	≥1,0	≥5,0	≥10,0	≥20,0	●	✳	▲	≡	=	⌣	⌓	V	∞	+	⊹	∞	R	⊠
2	Łeba	0.4	7.5	4.7	12.6	3.7	17	1	10	3	–	–	–	8	–	–	12	19	–	27	–	–	–	–	1	1	–
3	Hel	2.5	12.2	0.0	14.7	5.6	15	2	6	5	1	–	–	7	–	–	5	15	–	31	–	–	–	–	2	3	–
4	Ustka	0.1	28.4	3.4	31.9	24.4	18	–	9	4	1	1	1	10	–	–	7	29	–	28	–	–	–	–	7	1	–
5	Lębork	0.9	2.9	7.9	11.7	7.1	23	1	9	2	1	–	–	9	–	–	7	21	–	31	–	–	–	–	–	2	–
9	Gdańsk-Rębiechowo	5.7	10.8	0.0	16.5	5.7	1	–	8	4	1	–	–	7	–	–	8	20	–	24	–	–	–	–	–	2	–
19	Koszalin-Zegrze	1.1	5.1	2.6	8.8	2.0	17	1	8	5	–	–	–	9	–	–	8	19	–	24	–	–	–	–	–	1	–
14	Kołobrzeg	0.0	7.7	6.7	14.4	6.1	23	3	5	3	2	–	–	8	–	–	4	17	–	25	–	–	–	–	6	1	–
15	Elbląg	0.5	10.3	0.0	10.8	3.1	17	2	6	4	–	–	–	7	–	–	5	20	–	26	–	–	–	–	–	2	–
18	Suwałki	0.0	2.8	7.1	9.9	6.7	25	2	5	3	1	–	–	7	–	–	3	11	–	24	–	–	–	–	5	3	–
20	Kętrzyn	0.2	20.9	0.0	21.1	10.8	17	6	5	3	2	1	–	9	–	–	7	27	–	30	–	–	–	–	–	3	–
25	Świnoujście	0.8	10.8	35.4	47.0	30.1	22	1	8	4	3	1	1	8	–	–	1	13	–	19	–	–	–	–	2	2	–
26	Mikołajki	0.5	12.7	1.0	14.2	8.6	12	7	7	3	1	–	–	12	–	–	–	13	–	26	–	–	–	–	2	4	–
27	Resko	0.9	7.7	10.2	18.8	7.2	23	2	9	5	1	–	–	9	–	–	7	12	–	29	–	–	–	–	–	–	–
29	Olsztyn-Dajtki	0.0	12.1	5.9	18.0	4.5	25	1	8	6	–	–	–	8	–	–	2	24	–	27	–	–	–	–	–	4	–
31	Szczecinek	5.7	9.5	9.5	24.7	5.3	23	1	10	8	2	–	–	11	–	1	7	25	1	22	–	–	1	–	–	3	–
33	Chojnice	3.9	3.4	2.7	10.0	3.8	1	3	6	3	–	–	–	9	–	–	7	19	–	29	–	–	–	–	2	2	–
42	Szczecin-Dąbie	0.4	22.8	13.1	36.3	10.4	18	–	12	9	2	1	–	10	–	–	4	20	–	25	–	–	–	–	2	1	–
47	Piła	17.0	4.7	25.9	47.6	20.7	24	–	12	6	2	2	1	14	–	1	5	29	–	30	–	–	–	–	10	5	–
51	Białystok	0.6	11.0	0.4	11.9	8.2	12	4	7	2	1	–	–	13	–	–	1	17	–	28	–	–	–	–	1	4	–
49	Bydgoszcz	2.9	19.5	0.2	22.6	16.0	12	1	7	3	1	1	–	8	–	1	5	25	–	26	–	–	–	–	5	4	–
50	Mława	1.7	13.7	0.0	15.4	9.3	12	5	4	3	1	–	–	8	–	–	2	21	–	26	–	–	–	–	–	5	–
52	Ostrołęka	1.0	29.0	6.7	36.7	16.2	16	–	8	6	2	1	–	8	–	–	–	10	–	26	–	–	–	–	–	2	–
54	Toruń	2.4	4.2	4.0	10.6	3.1	25	3	6	4	–	–	–	8	–	–	2	22	–	25	–	–	–	–	7	3	–
61	Gorzów Wlkp	7.4	10.4	11.5	29.3	8.3	25	2	8	6	3	–	–	10	–	–	1	22	–	16	–	–	–	–	13	2	–
68	Płock-Radziwie	5.0	10.3	5.3	20.6	6.9	17	3	8	5	1	–	–	9	–	–	–	18	–	28	–	–	–	–	–	4	–
70	Poznań-Ławica	11.8	0.9	10.0	22.7	10.9	1	4	7	2	2	1	–	14	–	–	2	19	–	20	–	–	–	–	12	3	–
72	Słubice	3.0	10.1	29.9	43.0	16.2	25	–	8	5	3	1	–	8	–	–	3	31	–	28	–	–	–	–	26	4	–
78	Kozo	12.6	4.8	2.6	20.0	9.9	6	1	6	4	1	–	–	7	–	–	1	19	–	21	–	–	–	–	9	7	–
79	Siedlce	0.9	24.3	0.1	25.3	12.3	18	–	7	4	2	1	–	7	–	–	1	14	–	27	–	–	–	–	2	2	–
80	Warszawa-Okęcie	2.9	12.4	33.4	48.7	33.4	25	3	6	5	2	1	1	7	–	–	2	17	–	27	–	–	–	–	1	6	–
85	Terespol	10.2	22.7	5.4	38.3	12.3	16	1	9	7	3	1	–	12	–	–	1	13	–	28	–	–	–	–	–	5	–
90	Zielona Góra	1.0	1.3	34.9	37.2	22.4	30	2	7	5	2	1	1	14	–	–	1	17	–	27	–	–	–	–	3	4	–
91	Leszno-Strzyżewice	2.1	2.1	7.6	11.8	6.1	30	5	7	4	1	–	–	14	–	–	–	17	–	27	–	–	–	–	10	4	–
97	Kalisz	4.2	7.9	10.9	23.0	10.9	30	3	7	6	1	1	–	12	–	–	1	26	–	25	–	–	–	–	10	7	–
98	Łódź-Lublinek	24.9	9.0	17.0	50.9	21.3	5	2	12	7	4	1	1	14	–	–	4	24	–	26	–	–	–	–	3	6	–
105	Włodawa	13.3	15.3	7.8	36.4	7.8	18	1	8	8	4	–	–	9	–	–	–	12	–	28	–	–	–	–	–	11	–
112	Sulejów	11.3	11.9	1.1	24.3	7.7	1	1	12	7	1	–	–	13	–	–	3	28	–	26	–	–	–	–	1	10	–
115	Lublin-Radawiec	6.7	67.6	2.3	76.6	61.8	18	2	11	5	2	1	1	12	–	–	3	21	–	27	–	–	–	–	1	10	–
116	Legnica	0.9	31.7	0.7	33.3	24.6	18	5	9	2	2	1	1	16	–	–	1	25	–	26	–	–	–	–	6	6	–
114	Wieluń	6.9	13.7	8.0	28.6	8.9	17	1	12	8	2	–	–	14	–	–	2	30	–	28	–	–	–	–	6	7	–
117	Zgorzelec	0.0	28.2	42.1	70.3	34.2	25	–	6	5	4	2	2	–	•	•	•	•	•	•	•	•	•	•	•	•	–
120	Wrocław-Strachowice	11.2	15.6	6.7	33.5	9.2	18	7	9	7	3	–	–	19	–	–	2	24	–	27	–	–	–	–	1	10	–
127	Jelenia Góra	8.1	2.9	47.5	58.5	31.3	25	4	9	7	3	1	1	12	–	–	12	30	–	27	–	–	–	–	1	6	–
131	Kielce	21.0	2.1	2.2	25.3	6.7	6	2	9	7	1	–	–	12	–	–	3	22	–	23	–	–	–	–	2	7	–
130	Częstochowa	12.6	12.1	0.1	24.8	6.7	17	3	10	6	1	–	–	11	–	–	2	20	–	11	–	–	–	–	1	3	–
136	Śnieżka	17.0	20.6	100.2	137.8	36.9	25	2	17	10	9	5	2	17	–	–	26	5	1	5	–	–	–	–	–	7	–
138	Zamość	31.0	14.5	7.2	52.7	20.4	5	4	10	8	5	1	1	13	–	–	6	31	–	27	–	–	–	–	4	12	–
139	Sandomierz	31.8	7.6	0.0	39.4	28.3	5	1	7	4	1	1	1	8	–	–	4	23	–	27	–	–	–	–	3	5	–
141	Opole	32.7	30.9	20.8	84.4	23.0	5	2	14	9	6	4	1	15	–	–	5	26	–	30	–	–	–	–	1	9	–
151	Kłodzko	12.6	22.5	4.6	39.7	12.6	5	5	9	5	3	2	–	13	–	–	9	27	–	29	–	–	–	–	6	6	–
165	Katowice	16.5	24.6	35.3	76.4	16.0	18	5	16	12	5	3	–	19	–	–	3	28	–	29	–	–	–	–	2	11	–
170	Rzeszów-Jasionka	32.3	7.5	3.7	43.5	10.3	7	4	12	8	3	1	–	15	–	–	8	29	–	27	–	–	–	–	1	8	–
171	Racibórz	18.2	25.3	9.8	53.3	10.6	16	2	14	12	4	1	–	15	–	–	–	14	–	25	–	–	–	–	–	10	–
173	Kraków-Balice	21.9	8.6	10.6	41.1	8.4	7	2	17	10	3	–	–	18	–	–	8	28	–	28	–	–	–	–	4	11	–
176	Tarnów	70.5	18.1	32.0	120.6	22.3	2	2	15	12	8	5	2	18	–	–	2	26	–	27	–	–	–	–	7	12	–
185	Aleksandrowice	43.6	54.7	43.6	141.9	45.9	18	1	17	12	7	5	1	18	–	–	5	18	–	21	–	–	–	–	2	7	–
186	Przemyśl	29.7	33.3	4.9	67.9	14.8	19	3	13	9	5	2	–	14	–	–	4	26	–	23	–	–	–	–	–	12	–
199	Nowy Sącz	11.0	15.0	14.8	40.8	11.1	19	1	14	10	2	1	–	14	–	–	7	29	–	25	–	–	–	–	2	8	–
207	Lesko	42.0	40.9	7.5	90.4	27.8	19	2	13	11	7	4	1	14	–	1	8	30	–	25	–	–	–	–	–	10	–
220	Zakopane	81.8	40.4	40.6	162.8	35.7	19	–	19	16	8	5	3	22	–	–	3	15	1	19	–	–	–	–	–	12	–
224	Kasprowy Wierch	93.8	77.8	61.9	233.5	72.5	19	3	20	16	10	6	4	22	–	2	26	–	–	6	–	–	–	–	–	12	–

Blank page retained for pagination

TABLICA IV

WYNIKI MIESIĘCZNE SPOSTRZEŻEŃ POSTERUNKÓW METEOROLOGICZNYCH I OPADOWYCH

МЕСЯЧНЫЕ РЕЗУЛЬТАТЫ НАБЛЮДЕНИЙ МЕТЕОРОЛОГИЧЕСКИХ И ОСАДКОМЕРНЫХ ПОСТОВ

MONTHLY RESULTS OF OBSERVATIONS AT METEOROLOGICAL AND RAINFALL POSTS

Nr	POSTERUNEK	TEMPERATURA POWIETRZA T							OPAD R_d						LICZBA DNI						LICZBA DNI							
		Dies	$\overline{Max}$	$\overline{Min}$	Max abs.	Data	Min abs.	Data	ΣR_d I dek.	ΣR_d II dek.	ΣR_d III dek.	$\Sigma R_{d,m}$	$R_{d,max}$	Data	0,0	≥0,1	≥1,0	≥5,0	≥10,0	≥20,0	●	✱	▲	≡	V	∾	☈	⊠
1	Rozewie	18.2	22.0	14.6	26.6	22	9.7	14	0.1	8.5	0.3	8.9	5.8	12	4	5	3	1	-	-	4	-	-	8	-	-	1	-
6	Gdynia	19.2	22.7	16.1	28.5	11	13.0	14	0.2	7.4	0.0	7.6	3.4	15	1	7	2	-	-	-	7	-	-	-	-	-	2	-
7	Słupsk	18.3	23.7	12.9	30.2	7	6.8	14	0.0	15.8	4.4	20.2	7.6	18	3	6	6	1	-	-	6	-	-	10	-	-	1	-
9	Darłowo	18.3	21.7	14.3	28.8	22	8.3	14	-	21.2	1.7	22.9	12.6	18	1	6	3	2	1	-	6	-	-	2	-	-	-	-
10	Czarna Dąbrówka	17.8	23.9	12.1	30.5	9	5.4	14	-	8.1	17.3	25.4	16.2	23	-	7	5	1	1	-	7	-	-	7	-	-	5	-
11	Świbno	18.6	22.9	14.6	27.0	11	7.7	14	4.7	7.6	0.0	12.3	5.1	15	2	6	3	1	-	-	6	-	-	3	-	-	1	-
12	Tolkmicko	19.2	23.6	14.4	27.7	23	6.7	13	-	7.9	0.5	8.4	3.5	12	-	8	4	-	-	-	8	-	-	-	-	-	1	-
13	Gołdap	17.2	23.2	11.0	30.2	9	4.4	14	-	12.2	5.7	17.9	8.2	17	-	4	3	2	-	-	4	-	-	-	-	-	-	-
16	Kościerzyna	18.1	24.0	12.7	31.1	9	5.1	14	1.0	10.5	-	11.5	5.1	17	1	7	4	1	-	-	7	-	-	1	-	-	3	-
17	Lidzbark Warmiński	18.1	24.4	11.8	31.9	9	4.5	13	-	25.1	1.9	27.0	8.4	19	2	5	5	2	-	-	5	-	-	2	-	-	2	-
21	Giżycko	17.9	23.0	13.0	29.2	9	5.8	13	-	15.5	3.6	19.1	8.3	12	-	7	3	2	-	-	7	-	-	-	-	-	-	-
22	Olecko	17.7	23.3	12.3	30.0	9	5.7	13	-	3.7	1.5	5.2	2.6	12	-	4	3	-	-	-	4	-	-	-	-	-	-	-
23	Dziwnów	18.8	22.2	15.9	28.9	22	10.5	14	2.3	7.4	20.0	29.7	12.0	22	1	9	6	2	1	-	9	-	-	1	-	-	2	-
24	Radostowo	18.4	25.3	12.7	31.2	9	4.8	14	4.3	24.8	0.4	29.5	17.0	18	-	7	4	2	1	-	7	-	-	3	-	-	1	-
28	Połczyn-Zdrój	18.6	25.3	11.9	31.8	9	4.4	14	2.4	16.0	1.3	19.7	7.6	19	-	7	6	2	-	-	7	-	-	3	-	-	-	-
30	Prabuty	18.3	24.6	12.9	30.3	9	4.9	14	12.5	22.7	2.3	37.5	12.5	1	1	7	7	3	1	-	7	-	-	5	-	-	4	-
32	Śliwice	18.6	25.5	11.6	32.4	9	2.7	14	11.4	4.1	0.6	16.1	11.4	1	1	6	2	1	1	-	6	-	-	-	-	-	2	-
34	Ostróda	18.6	24.2	13.2	31.7	9	6.8	14	3.2	19.0	7.6	29.8	6.4	17	-	7	7	3	-	-	7	-	-	4	-	-	2	-
35	Trzebież	19.1	23.6	13.9	30.5	9	6.5	14	0.9	11.0	24.3	36.2	18.7	22	-	10	5	2	1	-	10	-	-	1	-	-	1	-
36	Biebrza	17.2	23.6	11.1	29.7	9	5.3	14 15	10.2	24.0	5.4	39.6	18.5	16	-	6	5	2	2	-	6	-	-	-	-	-	-	-
37	Różanystok	17.3	23.1	12.1	29.1	8	6.1	13	10.7	3.4	1.8	15.9	5.6	4	1	7	5	2	-	-	7	-	-	-	-	-	2	-
38	Szczytno	18.1	24.0	12.6	30.2	9	5.6	14	0.0	9.7	1.4	11.1	6.4	12	1	3	3	1	-	-	3	-	-	-	-	-	-	-
39	Szczuczyn	18.1	24.1	11.9	32.1	9	5.8	15	7.0	11.9	12.4	31.3	11.1	25	-	5	5	3	1	-	5	-	-	-	-	-	3	-
40	Wierzchowo	18.0	24.6	11.6	31.4	9	3.3	14	1.2	17.6	7.7	26.5	10.0	15	1	7	7	1	1	-	7	-	-	2	-	-	2	-
41	Grudziądz	18.9	26.0	12.3	32.3	9	3.5	14	3.8	17.1	2.0	22.9	11.0	19	-	6	4	2	1	-	6	-	-	4	-	-	-	-
43	Zawodzie	17.9	24.1	11.3	30.9	8	3.6	14	-	23.4	4.5	27.9	9.1	16	-	7	6	2	-	-	7	-	-	2	-	-	-	-
45	Grzegórzki	18.4	24.7	12.1	31.1	9	5.5	14	-	4.5	1.7	6.2	2.1	16	-	4	4	-	-	-	4	-	-	-	-	-	-	-
44	Lipki	19.4	25.7	12.3	32.7	9	6.5	14	0.4	6.3	7.9	14.6	4.3	15	3	8	6	-	-	-	8	-	-	1	-	-	1	-
46	Kończewice	18.4	25.0	12.9	31.1	9	6.4	14	0.3	6.1	7.0	13.4	6.8	25	-	6	4	1	-	-	6	-	-	-	-	-	1	-
48	Przelewice	19.3	25.4	13.2	32.7	9	7.0	14	0.2	15.2	10.0	25.4	8.2	19	2	9	6	2	-	-	9	-	-	1	-	-	-	-
53	Rypin	18.5	24.9	11.6	31.8	9	6.1	14	-	6.3	2.7	9.0	2.9	12	-	7	3	-	-	-	7	-	-	1	-	-	1	-
55	Przasnysz	18.0	24.3	11.9	30.6	10	5.1	14	2.2	11.3	2.5	16.0	6.3	17	1	7	5	1	-	-	7	-	-	-	-	-	1	-
56	Trzcińsko-Zdrój	18.2	25.2	10.8	30.9	9 10 12	3.4	14	-	6.7	11.8	18.5	5.4	25	-	6	5	1	-	-	6	-	-	6	-	-	2	-
57	Krzyż	18.9	26.4	11.1	33.3	9	1.0	14	11.2	4.8	18.8	34.8	11.0	24	1	9	5	3	2	-	9	-	-	-	-	-	2	-
58	Budzyń	18.9	25.4	12.5	32.4	9	5.4	14	9.4	8.4	-	17.8	5.9	18	-	6	4	2	-	-	6	-	-	2	-	-	3	-
59	Szepietowo	17.6	23.8	11.9	29.1	9	7.4	14	0.7	17.2	1.5	19.4	5.7	12	-	6	5	2	-	-	6	-	-	6	-	-	-	-
60	Bielsk Podlaski	17.7	23.6	12.0	29.6	8	5.8	14	3.8	14.9	15.9	34.6	15.9	25	1	8	4	2	1	-	8	-	-	1	-	-	4	-
62	Pułtusk	18.3	24.6	12.5	30.2	9	5.4	14	11.1	10.5	4.5	26.1	11.0	10	1	8	5	2	1	-	8	-	-	5	-	-	5	-
63	Białowieża	17.5	23.8	11.3	29.6	9	5.2	14	10.4	16.9	3.4	30.7	8.2	4	-	9	5	3	-	-	9	-	-	1	-	-	4	-
64	Poświętne	19.0	25.2	12.5	30.8	9	5.1	14	1.0	12.4	12.1	25.5	10.0	25	1	10	6	2	1	-	10	-	-	-	-	-	6	-
65	Szamotuły-Baborówka	18.6	25.6	12.3	32.2	9	4.7	14	25.5	1.2	3.3	30.0	24.6	1	-	8	2	1	1	1	8	-	1	1	-	-	3	-
66	Przebędowo	18.4	25.3	12.5	31.7	9	5.4	14	22.4	0.8	1.6	24.8	22.3	1	3	5	2	1	1	1	5	-	1	1	-	-	1	-
67	Gorzyń	19.2	25.8	13.3	32.2	10	5.5	14	11.1	2.2	33.1	46.4	21.2	24	-	6	5	3	2	1	6	-	-	1	-	-	4	-
69	Sulęcin	18.9	25.8	11.9	32.0	9 10	3.2	14	2.1	8.0	12.7	22.8	6.8	25	1	7	6	2	-	-	7	-	-	3	-	-	1	-
71	Legionowo	19.2	25.3	13.2	30.5	9	6.0	14	0.3	7.3	4.6	12.2	4.5	12	-	8	4	-	-	-	8	-	-	-	-	-	1	-
73	Paproć	18.8	25.4	12.9	30.6	12	3.4	14	0.6	2.7	23.0	26.3	14.3	24	2	8	6	1	1	-	8	-	-	9	-	-	1	-
74	Ostrowy	18.3	24.7	12.7	30.7	9	2.0	14	4.0	11.0	1.8	16.8	5.8	17	-	9	6	1	-	-	9	-	-	-	-	-	1	-
75	Warszawa-Bielany	19.7	25.5	14.0	30.7	9	8.5	14	1.1	3.0	11.4	15.5	11.4	25	4	5	3	1	1	-	5	-	-	-	-	-	4	-
76	Warszawa, Obser. Astr.	19.4	25.0	14.1	30.1	9	9.0	15	3.2	5.7	16.8	25.7	15.8	25	-	8	6	1	1	-	8	-	-	-	-	-	3	-
77	Sinołęka	18.4	24.2	12.7	29.6	9	5.9	14	0.1	30.1	6.9	37.1	13.5	16	-	7	6	3	2	-	7	-	-	1	-	-	1	-
81	Brwinów	18.7	25.0	12.8	30.5	9	5.1	14	0.9	27.9	15.5	44.3	15.5	25	2	7	5	4	1	-	7	-	1	1	-	-	5	-
82	Wielichowo	19.1	25.4	13.2	31.3	9 10	3.7	14	4.2	1.8	38.1	44.1	29.0	30	-	7	4	2	1	1	7	-	-	-	-	-	4	-
83	Świder	18.4	25.5	12.2	30.8	9	3.7	14	12.3	11.4	25.7	49.4	25.7	25	4	9	8	2	1	1	9	-	-	1	-	-	4	-
84	Topola Błonie	18.5	24.9	13.1	30.5	9	4.8	14	12.2	17.1	5.2	34.5	8.4	18	-	13	10	2	-	-	13	-	-	-	-	-	5	-
86	Biała Podlaska	17.9	24.3	12.2	28.8	9	5.6	14	14.4	17.7	1.0	33.1	10.8	1	-	7	5	3	1	-	7	-	-	-	-	-	5	-
87	Trzebiechów	19.8	26.5	13.3	33.0	12	6.2	14	0.7	0.8	39.7	41.2	33.3	30	1	6	2	2	1	1	6	-	-	-	-	-	1	-
88	Skierniewice	18.3	24.7	13.2	29.4	9	5.7	14	13.1	15.0	10.0	38.1	10.0	25	2	7	6	3	1	-	7	-	-	-	-	-	3	-
89	Witaszyce	19.0	24.9	13.3	30.1	9 12	5.3	14	1.2	3.7	1.2	6.1	3.7	17	1	3	3	-	-	-	3	-	-	-	-	-	2	-
92	Strzelno	17.7	24.6	12.0	29.1	9	2.5	14	9.1	10.9	10.1	30.1	9.8	25	1	9	7	3	-	-	9	-	-	1	-	-	8	-
93	Żelechów	18.0	24.5	12.4	29.2	9	4.9	14	11.6	21.3	0.9	33.8	10.0	19	4	10	7	3	1	-	10	-	-	5	-	-	7	-

Nr	POSTERUNEK	TEMPERATURA POWIETRZA T: Dies	$\overline{Max}$	$\overline{Min}$	Max abs.	Data	Min abs.	Data	OPAD R_d: ΣR_d I dek.	ΣR_d II dek.	ΣR_d III dek.	$\Sigma R_{d,m}$	$R_{d,max}$	Data	LICZBA DNI: 0.0	≥ 0.1	≥ 1.0	≥ 5.0	≥ 10.0	≥ 20.0	LICZBA DNI: ●	✱	▲	≡	V	∾	⩘	⊠
94	Radzyń Podlaski	18.2	24.4	12.2	29.0	9	4.5	14	21.8	37.4	0.3	59.5	31.9	18	-	9	5	3	2	1	9	-	-	-	-	-	8	-
95	Pucaniew	18.4	24.6	12.5	30.4	9	4.0	14	6.7	9.7	17.0	33.4	9.6	30	-	9	7	3	-	-	9	-	-	6	-	-	4	-
96	Koziegłowy	18.6	24.6	12.6	29.7	9	5.1	14	11.4	37.8	22.2	71.4	17.6	18	-	11	10	4	3	-	11	-	-	1	-	-	-	-
99	Smolice	18.8	25.2	13.2	30.4	9, 10	5.1	14	11.1	3.7	6.3	21.1	9.3	1	-	7	5	2	-	-	7	-	-	1	-	-	3	-
100	Żary	18.8	25.5	12.7	31.5	10	5.2	14	0.0	2.1	19.8	21.9	14.4	25	3	6	3	1	1	-	6	-	-	1	-	-	5	-
101	Nowe Miasto	18.1	24.9	12.4	30.7	9	5.1	14	12.9	15.6	4.8	33.3	5.4	5	2	11	10	1	-	-	11	-	-	7	-	-	7	-
102	Sobieszyn	18.1	24.0	13.2	28.6	9	5.1	14	36.8	65.1	0.7	102.6	47.9	16	-	10	6	4	3	2	10	-	-	4	-	-	4	-
103	Szprotawa	18.9	25.1	12.9	31.3	10	4.9	14	0.5	12.6	15.9	29.0	10.0	25	-	7	5	3	1	-	7	-	-	1	-	-	2	-
104	Sieradz	18.4	24.4	12.7	29.6	12	7.1	28	20.5	26.3	10.1	56.9	19.5	18	-	11	8	3	2	-	11	-	-	1	-	-	8	-
106	Wińsko	19.2	24.7	14.0	30.2	10	8.1	14	4.7	11.4	5.7	21.8	6.1	18	2	10	6	3	-	-	10	-	-	-	-	-	1	-
107	Grabownica	18.1	25.0	11.4	30.1	9	1.7	14	9.8	7.2	6.5	23.5	8.4	5	2	7	4	2	-	-	7	-	-	-	-	-	3	-
108	Nowa Wieś	17.7	24.1	12.3	28.1	9	5.8	14	36.8	12.2	0.4	49.4	15.0	6	-	9	5	4	2	-	9	-	-	-	-	-	3	-
109	Radom	18.1	24.1	12.8	28.6	9	5.4	14	27.9	34.5	2.0	64.4	23.7	18	-	11	8	5	2	1	11	-	-	4	-	-	2	-
110	Puławy	18.5	24.2	13.4	29.0	9	4.9	14	45.2	20.2	26.0	91.4	25.9	25	1	10	7	5	4	2	10	-	-	2	-	-	7	-
111	Opoczno	17.5	24.2	11.9	29.1	12	3.4	14	19.6	33.9	11.7	65.2	18.4	19	1	11	10	5	3	-	11	-	2	3	-	-	3	-
113	Bolesławiec	18.9	24.5	13.3	31.0	13	6.8	14	-	22.1	30.7	52.8	14.9	25	2	6	5	4	4	-	6	-	-	1	-	-	3	-
118	Opole Lubelskie	18.0	24.8	12.2	29.5	9	4.0	14	9.5	15.8	5.6	30.9	7.9	18	-	10	5	3	-	-	10	-	-	2	-	-	5	-
119	Chełm	18.6	24.3	13.1	29.2	25	6.2	14	0.2	20.6	0.0	20.8	10.8	19	2	3	2	2	1	-	3	-	-	-	-	-	3	-
121	Namysłów	18.3	24.7	12.5	30.3	10	4.5	14	4.9	11.8	1.3	18.0	5.8	18	-	9	3	2	-	-	9	-	-	1	-	-	3	-
122	Laskowice Oławskie	18.6	24.7	12.7	30.1	10	4.4	14	9.9	11.2	14.3	35.4	10.1	30	3	10	6	3	1	-	9	-	-	6	-	-	4	-
123	Krasnystaw	17.6	24.3	11.7	28.6	9	4.2	14	3.3	10.1	2.9	16.3	5.8	12	2	7	4	1	-	-	7	-	-	-	-	-	4	-
124	Silniczka	17.4	24.1	10.6	29.1	10	1.0	14	8.7	5.0	3.1	16.8	3.7	18	-	9	7	-	-	-	9	-	-	2	-	-	5	-
125	Bogatynia	18.0	24.1	12.2	30.3	10	4.2	14	-	8.0	54.4	62.4	41.9	25	-	9	6	2	1	1	9	-	-	-	-	-	2	-
126	Świeradów-Zdrój	16.4	21.0	12.1	27.2	10	5.3	14	0.0	10.6	83.6	94.2	33.1	25	6	9	7	6	4	1	9	-	-	2	-	-	6	-
128	Stare Olesno	17.5	23.4	11.7	28.6	10	3.4	14	4.5	5.3	20.3	30.1	19.7	31	1	10	5	1	1	-	10	-	-	5	-	-	2	-
129	Szklarska Poręba	15.5	20.9	10.6	26.3	10	4.3	14	2.6	10.2	47.7	60.5	36.7	25	-	10	8	3	1	1	10	-	-	3	-	-	-	-
132	Szczawno-Zdrój	16.9	22.2	11.9	28.3	10	4.5	14	18.5	14.1	28.3	60.9	21.3	25	-	13	9	3	2	1	13	-	-	1	-	-	5	-
133	Karpacz	15.3	19.4	12.6	24.6	11	5.8	14	11.1	14.9	61.6	87.6	26.9	25	2	14	9	5	4	1	14	-	-	6	-	-	4	-
134	Dobrogoszcz	18.0	24.2	12.2	29.7	10	4.6	14	11.9	18.7	7.4	38.0	13.5	18	1	11	7	3	1	-	11	-	-	-	-	-	1	-
135	Werbkowice	17.6	24.1	11.4	28.7	9	3.9	14	22.7	16.3	-	39.0	12.1	4	-	7	7	3	1	-	7	-	-	1	-	-	4	-
137	Zdanów	18.2	24.1	13.4	28.6	9	6.8	14	14.8	11.6	0.0	26.4	7.5	12	3	6	5	3	-	-	6	-	-	6	-	-	3	-
140	Grodków	18.1	24.9	12.1	30.3	10	4.9	14	1.6	9.9	5.7	17.2	8.7	18	4	7	5	1	-	-	7	-	-	1	-	-	1	-
142	Ostroszowice	17.4	22.7	12.9	28.6	10	5.3	14	9.1	15.6	8.2	32.9	11.8	18	-	13	6	3	1	-	13	-	-	-	-	-	3	-
143	Szczekociny	17.2	23.7	11.2	29.1	12	2.5	14	33.9	8.5	0.6	43.0	16.0	5	-	10	8	3	1	-	10	-	-	-	-	-	6	-
144	Skroniów	17.7	23.8	11.8	28.6	9	5.0	14	21.9	4.9	4.1	30.9	16.0	5	-	12	8	1	1	-	12	-	-	3	-	-	1	-
145	Staszów	17.5	24.1	11.7	28.9	9	3.8	14	17.0	13.3	33.0	63.3	32.0	26	2	10	9	3	1	1	10	-	-	7	-	-	-	-
147	Chmielów	19.0	24.2	12.9	28.6	9	5.9	14	34.5	20.3	0.0	54.8	20.5	9	4	7	6	4	2	1	7	-	-	4	-	-	8	-
146	Biłgoraj	17.2	23.9	10.6	28.7	9	3.2	14	5.9	14.0	0.2	20.1	7.8	18	-	11	6	2	-	-	11	-	-	4	-	-	-	-
148	Korfantów	18.1	24.2	12.8	28.9	10, 11	5.2	14	10.1	15.0	6.3	31.4	10.1	18	1	12	7	2	1	-	12	-	-	-	-	-	-	-
149	Otmuchów	17.8	24.0	12.3	29.0	10	4.8	14	25.4	17.6	20.4	63.4	13.4	5	1	13	10	5	3	-	13	-	-	7	-	-	7	-
150	Tomaszów Lubelski	16.8	23.1	11.1	29.5	26	4.5	14	9.3	42.5	9.6	61.4	16.0	19	-	13	9	4	3	-	13	-	-	2	-	-	5	-
152	Świerklaniec	17.8	23.6	12.7	28.9	10	4.8	14	16.4	14.8	23.0	54.2	12.4	30	1	17	14	2	1	-	17	-	-	-	-	-	9	-
153	Duszniki-Zdrój	15.8	21.1	10.2	27.4	12	1.5	14	6.1	24.6	12.8	43.5	11.4	18	1	11	7	4	1	-	11	-	-	5	-	-	5	-
154	Ząbkowice	17.8	23.7	12.9	28.7	10	6.2	14	17.7	17.4	1.3	36.4	6.2	16	1	12	10	3	-	-	12	-	-	-	-	-	6	-
155	Miechów	17.4	23.3	12.0	27.9	10	4.1	14	34.3	18.5	6.5	59.3	13.2	1	1	14	11	5	2	-	14	-	-	3	-	-	8	-
156	Tarnogród	17.4	23.8	12.0	28.0	9	4.7	14	29.3	14.8	0.4	44.5	20.5	5	3	10	7	2	1	1	10	-	-	1	-	-	3	-
157	Lądek-Zdrój	15.1	21.4	10.7	30.9	17	2.3	9	14.5	2.0	6.8	23.3	6.7	2	-	8	5	3	-	-	8	-	-	1	-	-	3	-
158	Chorzelów	18.0	24.5	12.0	28.7	10	4.0	14	17.4	12.7	-	30.1	6.4	9	-	11	9	2	-	-	11	-	-	-	-	-	1	-
159	Prudnik	17.7	24.0	12.4	28.9	10	4.9	14	18.8	12.6	19.5	50.9	18.4	5	-	11	7	3	3	-	11	-	-	-	-	-	2	-
160	Sielec	17.4	24.0	12.0	27.9	10	4.4	14	31.0	32.0	7.2	70.2	19.4	1	-	13	9	6	2	-	13	-	-	4	-	-	12	-
161	Olewin	16.9	22.4	11.7	27.3	10	1.5	14	19.1	21.9	5.2	46.2	8.6	7	1	16	13	3	-	-	16	-	-	8	-	4	4	-
162	Borusowa	17.5	24.0	12.5	28.6	9	5.0	14	51.3	35.0	16.9	103.2	28.3	16	-	13	11	8	4	1	13	-	-	3	-	-	8	-
163	Zakrzów	17.6	23.9	12.8	28.4	9, 11, 12	5.5	14	21.4	24.3	42.8	88.5	22.6	18	-	13	10	4	4	2	13	-	-	3	-	-	8	-
164	Leżajsk	17.6	23.6	13.0	27.8	9	6.3	14	15.1	25.5	0.2	40.8	11.4	12	1	11	8	3	1	-	11	-	-	5	-	-	8	-
166	Kolbuszowa	17.6	24.0	11.8	28.3	9, 10	3.0	14	12.1	17.1	1.2	30.4	7.9	18	-	14	6	2	-	-	14	-	-	-	-	-	6	-
167	Głubczyce	17.7	23.2	13.0	27.7	11	6.3	14	28.4	24.3	13.2	65.9	26.6	5	-	15	12	3	2	1	15	-	-	1	-	-	3	-
168	Lubaczów	17.3	23.7	10.9	28.4	9	2.5	14	50.2	31.0	9.0	90.2	34.1	1	-	10	8	6	3	1	10	-	-	1	-	-	6	-
169	Rybnik	18.2	23.6	13.5	28.0	12	7.0	14	20.0	99.2	32.8	152.0	62.5	18	2	15	12	7	3	3	15	-	-	1	-	-	8	-
172	Bieruń Stary	17.7	23.9	12.5	28.3	10	6.3	14	31.1	10.7	16.9	58.7	9.4	5	-	16	14	4	-	-	16	-	-	1	-	-	7	-
174	Kraków, Obser. Astr.	18.2	24.6	13.5	29.0	10	6.2	14	25.3	6.5	15.0	46.8	13.4	6	-	17	8	4	1	-	17	-	-	3	-	-	9	-

Nr	POSTERUNEK	TEMPERATURA POWIETRZA T							OPAD R_d						LICZBA DNI						LICZBA DNI						
		Dśr	Max	Min	Max abs.	Data	Min abs.	Data	$\sum R_d$ I dek	$\sum R_d$ II dek.	$\sum R_d$ III dek.	$\sum R_{d,m}$	$R_{d,max}$	Data	0.0	0.1 - 1.0	1.0 - 5.0	5.0 - 10.0	10.0 - 20.0	20.0	●	✳	▲	≡	V	∽	≷	⊠
175	Dębica	17.7	23.7	-	28.4	10	-	-	20.7	19.7	5.5	45.9	12.4	7	3	9	8	3	1	-	5	-	-	1	-	-	5	-
177	Ożańsk	17.6	23.5	12.2	27.8	10	5.4	14	18.9	27.9	0.0	46.8	9.1	19	1	9	8	5	-	-	4	-	-	2	-	-	4	-
178	Pszczyna	17.6	23.2	13.2	27.9	10	6.0	14	36.0	22.1	20.1	78.2	11.0	26	1	15	14	6	1	-	15	-	-	4	-	-	8	-
179	Bochnia	17.8	24.0	13.0	28.2	10	5.0	14	55.4	31.4	30.9	117.7	26.6	18	-	13	12	9	5	1	13	-	1	1	-	-	8	-
180	Jastrzębie-Zdrój	17.8	23.6	12.4	28.8	10	6.6	14	36.1	13.9	17.3	67.3	12.2	6	1	16	14	6	1	-	16	-	-	3	-	-	6	-
181	Wadowice	17.4	23.4	13.0	28.2	11	5.6	14	26.5	30.0	4.9	61.4	13.1	18	1	14	10	6	2	-	14	-	-	-	-	-	7	-
182	Żarnowa	17.6	23.9	12.3	28.1	10	5.0	14	18.5	15.0	0.0	33.5	16.7	7	3	10	5	2	1	-	10	-	-	3	-	-	9	-
183	Łynów	16.6	23.2	11.2	27.5	10	3.7	14	13.0	10.5	0.3	23.5	6.2	6	2	8	8	2	-	-	8	-	-	9	-	-	2	-
184	Wieliczka	17.8	23.9	13.5	28.5	10	12	5.5	14	24.0	32.2	31.4	87.6	22.3	25	-	15	10	7	3	1	15	-	-	1	-	-	10	-
187	Ciężkowice	17.2	23.7	12.2	28.1	10		4.2	14	20.7	24.4	12.8	57.9	8.3	18	2	14	13	5	-	-	14	-	-	1	-	-	8	-
188	Rożnów	-	-	-	-	-	-	-	-	-	-	-	-	-	-	-	-	-	-	-	-	-	-	-	-	-	-	-
189	Cieszyn	17.6	22.8	13.1	27.7	10		5.0	14	38.1	10.5	52.9	101.5	25.2	25	2	16	13	7	3	2	16	-	-	4	-	-	5	-
190	Maków Podh.	16.2	22.5	11.2	27.1	10		4.0	14	36.8	84.0	24.5	145.3	56.8	18	-	15	10	7	5	2	15	-	-	7	-	-	6	-
191	Biecz	17.0	23.3	12.0	27.6	10		3.7	14	6.7	14.0	9.2	29.9	8.0	25	1	14	10	2	-	-	14	-	-	1	-	-	7	-
192	Żywiec-Sporysz	16.9	23.4	11.8	26.5	11		4.1	14	25.6	83.1	49.6	158.3	42.7	18	1	15	13	9	4	3	15	-	-	5	-	-	7	-
193	Limanowa	16.7	22.6	11.7	27.2	10		3.4	14	25.5	29.5	20.7	75.7	15.0	19	1	14	11	7	2	-	14	-	-	1	-	-	6	-
194	Krosno	17.1	23.3	11.7	26.0	10		3.2	14	38.6	23.3	2.3	64.2	19.7	4	-	10	8	5	1	-	10	-	-	4	-	-	1	-
195	Bircza	16.4	22.8	10.5	27.5	10		2.6	14	53.5	35.6	1.7	90.8	21.5	19	-	14	10	5	5	1	12	-	1	2	-	-	8	-
196	Wisła	16.3	22.4	11.3	27.8	10		3.8	14	34.8	14.8	34.2	83.8	11.2	3	2	14	11	8	2	-	14	-	-	10	-	-	7	-
197	Zawoja	14.7	19.9	10.1	24.1	11		1.8	14	47.7	39.7	48.7	136.1	19.1	1	-	17	16	10	5	-	17	-	-	8	-	-	3	-
198	Rabka	15.8	22.0	10.2	26.9	10		1.5	14	66.7	45.0	32.3	144.0	33.5	4	1	16	13	9	6	2	16	-	-	11	-	-	5	-
200	Ptaszkowa	16.3	21.0	12.1	26.3	10		4.4	14	25.5	11.7	6.7	43.9	9.4	7	2	14	11	3	-	-	14	-	-	1	-	-	7	-
201	Istebna-Stecówka	16.0	20.0	11.4	24.9	10		6.3	14	49.1	11.8	35.9	96.8	21.2	3	-	14	13	6	3	1	14	-	-	11	-	-	4	-
202	Kamienica	16.0	22.6	10.7	27.0	10		2.3	14	29.8	36.4	22.0	88.2	27.7	19	4	16	12	8	2	1	16	-	-	2	-	-	10	-
203	Sanok	16.6	22.9	12.0	26.9	10		4.8	14	33.1	35.2	27.5	95.8	26.0	26	1	11	10	5	4	1	11	-	-	5	-	-	-	-
204	Iwonicz-Zdrój	16.5	21.9	12.4	26.5	10		4.9	14	30.9	44.1	6.6	81.6	32.8	19	1	12	11	5	1	1	12	-	1	10	-	-	7	-
205	Stańcowa	14.5	19.5	11.1	23.5	12		6.0	14	42.5	29.2	16.2	88.9	19.1	10	-	17	12	6	2	-	17	-	1	-	-	-	12	-
206	Nowy Targ	15.0	21.9	9.8	26.1	10		2.3	14	53.7	28.0	21.0	102.7	25.1	10	1	16	13	6	3	2	16	-	1	11	-	-	5	-
208	Czarny Dunajec	14.9	20.7	9.9	24.8	18		2.2	14	47.4	29.7	25.9	103.0	31.9	4	3	16	14	5	3	2	16	-	-	10	-	-	6	-
209	Brzegi Dolne	14.9	22.1	9.4	26.9	10		1.3	15	42.4	38.4	6.5	87.3	26.2	19	2	18	12	6	3	1	17	-	1	13	-	-	9	-
210	Szczawnica	15.8	22.1	10.5	26.8	10		2.2	14	41.2	31.3	17.8	90.3	15.3	18	1	15	13	7	3	-	15	-	-	10	-	-	7	-
211	Wysowa	15.4	21.3	10.7	26.3	10		1.4	14	33.4	26.1	11.5	71.0	12.5	18	1	14	11	7	3	-	14	-	-	2	-	-	6	-
212	Barwinek	15.5	21.8	9.8	26.6	10		1.5	14	12.0	51.0	17.5	80.5	28.0	19	1	10	9	4	2	2	10	-	-	12	-	-	-	-
213	Krynica	15.2	22.0	10.8	26.3	10		2.9	14	21.6	11.8	10.0	43.4	9.0	19	5	14	10	5	-	-	14	-	-	5	-	-	2	-
214	Bukowina	14.5	19.0	11.1	23.3	10		4.2	14	92.0	29.1	38.8	159.9	46.3	10	1	17	14	10	4	2	17	-	2	-	-	-	9	-
215	Muszyna	15.7	22.7	11.4	27.1	12		4.1	14	26.5	25.5	10.9	62.9	13.9	18	1	14	11	5	1	-	14	-	-	14	-	-	10	-
216	Witów	13.8	19.5	8.9	24.5	12		0.3	14	69.2	37.1	95.6	201.9	54.6	30	-	17	14	9	7	4	17	-	-	-	-	-	-	-
217	Konańcza	15.4	21.7	9.5	26.5	10		1.2	14	13.2	65.4	5.2	83.8	45.7	19	3	10	7	4	2	1	10	-	-	4	-	-	-	-
218	Baligród	15.4	22.0	10.9	26.3	10		2.5	14	37.4	80.5	15.6	133.5	55.3	19	-	14	13	5	4	2	14	-	-	4	-	-	-	-
219	Gubałówka	14.0	18.0	11.0	22.6	10		3.7	14	66.6	37.8	37.0	141.4	32.2	19	-	20	15	9	5	2	20	-	-	3	-	-	11	-
221	Zyса Polana	12.8	18.5	8.1	22.5	10		0.6	14	45.6	53.9	46.0	145.5	39.9	19	6	16	14	8	5	2	16	-	-	-	-	-	6	-
222	Smolnik	14.8	21.4	7.7	27.3	8		0.1	15	19.6	62.1	3.3	85.0	42.3	19	-	12	7	3	3	1	12	-	-	1	-	-	6	-
223	Hala Gąsienicowa	10.4	13.9	6.9	17.5	10	-	0.1	14	81.4	78.8	54.1	214.3	70.5	19	2	20	16	8	5	3	19	-	3	10	-	-	11	-

TABLICA V

WYNIKI MIESIĘCZNE POMIARÓW TEMPERATURY MINIMALNEJ PRZY POWIERZCHNI GRUNTU ORAZ TEMPERATURY GRUNTU

МЕСЯЧНЫЕ РЕЗУЛЬТАТЫ ИЗМЕРЕНИЙ МИНИМАЛЬНОЙ ТЕМПЕРАТУРЫ У ПОВЕРХНОСТИ ПОЧВЫ И ТЕМПЕРАТУРЫ ПОЧВЫ

MONTHLY RESULTS OF GROUND SURFACE MINIMUM AIR TEMPERATURE AND SOIL TEMPERATURE MEASUREMENTS

Nr	STACJA – POSTERUNEK	TEMPERATURA MINIMALNA PRZY POWIERZCHNI GRUNTU T_g			TEMPERATURA GRUNTU NA GŁĘBOKOŚCIACH														
					5 cm						10 cm			20 cm			50 cm		
		Min	Min abs.	Date	7	13	21	Dies	Max	Min	Dies	Max	Min	Dies	Max	Min	Dies	Max	Min
4	Ustka	3.2	6.2	13	18.5	26.9	23.7	23.0	32.2	15.3	22.6	29.9	15.5	21.8	27.7	17.4	20.7	23.4	18.6
5	Lębork	8.1	1.7	13	16.1	24.0	23.2	21.1	29.5	11.3	20.2	27.2	11.9	19.4	24.3	15.8	17.3	18.8	16.2
18	Suwałki	9.3	-3.6	13 14	16.4	24.4	22.2	21.0	30.3	11.5	20.7	28.2	12.6	19.8	25.9	14.6	18.8	21.5	17.2
19	Kossalin-Zegrze	11.1	6.3	14	17.9	25.1	22.5	21.8	29.8	14.6	21.3	27.1	15.3	20.6	25.3	17.0	19.4	21.4	18.0
20	Kętrzyn	9.8	3.5	14	17.1	25.2	21.8	21.4	32.9	12.9	20.6	29.0	13.7	19.9	27.0	15.6	18.9	21.6	17.6
24	Radostowo	10.8	2.5	14	17.9	26.6	22.0	22.2	31.3	15.5	21.4	27.7	15.1	20.1	25.1	16.2	18.4	20.2	17.3
25	Świnoujście	13.1	4.9	14	18.2	25.7	23.8	22.6	30.0	13.8	22.0	28.5	14.6	21.3	26.1	16.0	20.4	23.3	18.1
27	Resko	9.7	1.8	14	17.5	23.9	24.9	22.1	31.1	14.3	21.7	30.1	15.2	20.8	27.1	16.3	19.7	23.1	17.6
29	Olsztyn-Dajtki	9.9	2.6	14	17.5	28.5	23.8	23.3	35.9	12.8	22.5	31.5	13.4	21.9	29.0	15.1	20.6	23.7	17.9
30	Prabuty	10.7	2.4	14	16.7	24.8	20.8	20.8	30.0	12.5	19.8	26.5	12.7	19.3	24.7	14.1	18.1	20.3	17.1
31	Szczecinek	9.7	0.9	14	16.3	25.7	23.9	22.0	33.7	13.6	21.5	31.1	14.3	20.9	28.8	15.5	19.1	22.0	17.1
32	Śliwice	9.6	0.8	14	18.1	28.5	23.7	23.4	34.5	14.9	22.6	30.0	15.1	21.7	28.9	16.4	20.2	23.2	17.8
36	Biebrza	8.7	1.6	14	16.1	20.9	21.1	19.4	26.4	12.7	19.0	24.6	14.7	18.6	21.7	16.6	16.5	17.4	15.7
42	Szczecin-Dąbie	11.6	2.5	14	18.0	27.9	24.5	23.5	35.2	14.6	22.9	31.5	14.8	23.1	30.3	17.1	21.4	24.2	18.6
47	Piła	10.0	1.2	14	17.1	27.1	24.2	22.8	33.5	14.1	22.0	29.9	15.2	21.4	27.5	16.4	20.3	23.1	17.9
49	Bydgoszcz	10.4	2.9	14	17.3	27.4	24.1	22.9	33.0	12.0	22.5	30.3	12.1	21.4	28.1	14.9	19.7	22.4	17.8
50	Mława	10.9	3.4	14	17.3	26.2	22.6	22.0	32.3	13.3	21.7	30.1	13.5	20.9	27.6	15.6	19.7	22.9	18.4
51	Białystok	9.2	3.9	15	16.8	25.4	21.6	21.3	31.4	12.8	20.6	27.7	13.2	19.6	24.8	14.8	16.4	19.4	14.6
52	Ostrołęka	9.7	2.5	14	16.9	26.8	22.2	22.0	32.4	12.8	21.4	28.1	14.3	20.8	26.2	16.5	19.8	22.3	18.5
57	Krzyż	9.2	-0.4	14	17.6	26.3	23.6	22.5	31.7	13.5	21.9	29.2	14.3	20.9	26.8	16.0	19.7	22.2	17.5
61	Gorzów Wlkp.	12.7	5.0	14	17.2	25.6	23.1	22.0	31.8	13.5	21.8	29.7	13.7	21.2	27.7	15.4	20.1	22.7	17.7
63	Białowieża	8.0	1.7	14	16.3	24.4	20.2	20.3	29.2	12.0	19.5	24.9	12.8	18.6	23.3	14.0	17.6	19.6	16.5
64	Poświętne	10.1	2.7	14	17.7	26.7	22.5	22.3	32.0	14.0	21.9	30.0	13.5	20.8	26.4	15.2	19.3	22.0	17.6
66	Przebędowo	11.3	3.3	14	17.5	27.5	21.5	22.2	34.2	13.5	21.6	30.6	14.4	21.0	27.6	16.4	20.4	23.6	17.6
68	Płock-Radziwie	11.4	1.3	14	18.3	28.2	24.0	23.5	34.2	14.4	23.1	31.0	14.6	22.3	28.9	17.0	21.1	24.1	19.1
72	Słubice	9.6	0.4	14	17.6	26.1	24.4	22.7	31.3	12.6	22.3	29.6	13.5	21.5	27.6	15.4	20.4	22.7	17.7
73	Paproć	9.4	0.0	14	16.9	24.7	22.3	21.3	29.4	13.9	20.6	26.9	14.0	19.4	24.3	15.3	18.6	20.2	17.5
75	Warszawa-Bielany	11.9	5.6	28	19.1	29.3	23.7	24.0	35.8	15.5	23.1	30.4	15.5	22.4	29.3	16.9	21.0	23.8	19.1
78	Koło	12.2	3.8	14	17.1	27.2	22.8	22.4	33.9	13.5	21.7	29.2	14.1	20.7	26.4	15.9	19.8	22.0	18.2
79	Siedlce	10.1	3.3	14	16.7	24.4	21.7	20.9	29.1	13.1	20.4	27.0	13.4	19.8	25.3	15.3	18.6	20.8	17.0
81	Brwinów	10.8	2.2	14	17.7	27.4	23.6	22.9	33.9	13.5	22.2	30.6	13.8	21.0	27.4	16.0	19.8	22.6	18.0
90	Zielona Góra	13.2	7.8	14	18.6	28.1	26.1	24.3	33.0	13.7	23.6	31.2	14.1	23.2	29.8	15.6	21.9	24.9	17.7
91	Leszno-Strzyżewice	9.8	1.3	14	18.0	27.8	24.4	23.4	33.0	14.1	22.8	30.0	14.3	21.7	27.1	16.9	20.3	22.6	18.4
97	Kalisz	11.2	0.8	15	16.4	24.4	22.3	21.0	29.7	13.0	20.5	27.3	13.6	19.6	24.8	15.5	18.6	20.8	17.2
99	Smolice	11.5	3.3	14	17.9	26.8	23.1	22.6	33.7	14.8	22.2	30.5	15.1	21.9	28.3	16.9	20.3	23.0	18.4
105	Włodawa	11.1	4.6	28	17.0	23.8	21.7	20.8	28.1	13.5	20.5	26.2	13.8	19.6	22.0	15.5	18.9	20.8	18.0
109	Radom	9.2	0.8	14	17.2	27.3	21.2	21.9	34.3	13.8	21.1	29.4	13.9	20.3	26.8	13.8	18.5	21.1	16.9
110	Puławy	11.6	3.4	14	17.6	26.1	21.6	21.8	33.7	13.7	21.4	29.6	14.2	20.6	26.3	16.0	19.7	22.0	18.2
112	Sulejów	10.6	2.3	14	16.3	24.7	21.5	20.8	30.6	11.5	20.2	26.5	12.0	19.6	25.2	14.0	18.8	20.8	17.5
114	Wieluń	11.0	1.9	14	16.7	25.5	22.0	21.4	30.6	12.9	21.1	27.2	14.4	20.5	25.6	16.1	19.4	21.4	18.0
116	Legnica	10.9	2.1	14	17.4	25.4	22.9	21.9	31.5	13.5	21.4	27.6	14.5	20.8	26.8	16.2	19.6	21.8	17.4
117	Zgorzelec	10.3	1.7	14	16.6	23.5	22.8	21.0	29.6	11.5	20.7	28.6	11.9	20.3	26.9	14.5	19.5	22.9	16.6
122	Laskowice Oławskie	9.9	-0.2	14	17.6	26.6	22.5	22.2	32.3	14.1	21.7	29.2	14.4	20.9	26.3	16.7	20.1	22.0	18.6
127	Jelenia Góra	8.6	-0.6	14	15.3	20.7	21.3	19.1	26.8	10.4	18.9	26.2	11.3	18.4	23.3	14.2	17.6	19.6	15.7
130	Częstochowa	11.7	7.0	15	17.0	24.6	21.6	21.1	30.8	14.2	20.7	27.2	14.6	20.4	26.2	15.3	19.5	21.9	17.3
131	Kielce	9.6	1.8	14	16.5	24.7	21.2	20.8	30.1	12.4	20.1	26.2	12.4	19.4	24.2	14.1	18.4	20.3	16.4
137	Zdanów	•	•	• • •	•	•	•	•	•	•	•	•	•	•	•	•	•	•	•
139	Zamość	9.4	1.8	14	16.0	25.0	21.7	20.9	31.1	11.5	20.4	27.7	10.7	19.6	25.9	12.6	18.8	20.8	17.4
141	Opole	12.1	4.5	14	16.0	23.3	21.5	20.3	28.3	11.9	20.2	26.7	13.4	19.2	22.7	15.8	18.0	19.3	16.9
151	Kłodzko	10.5	4.5	14	15.2	22.4	20.3	19.3	28.1	10.6	19.2	26.7	11.8	18.7	24.2	14.6	17.8	19.8	16.4
152	Świerklaniec	11.0	3.0	14	15.9	22.3	19.8	19.3	27.5	12.1	19.0	25.5	12.1	18.6	24.0	13.9	17.7	19.7	16.4
170	Rzeszów-Jasionka	9.7	2.3	14	16.4	24.4	21.1	20.6	29.9	11.5	20.1	26.2	11.9	19.4	22.8	15.3	18.3	19.4	17.0
178	Peszczyna	11.7	4.6	14	16.2	22.6	19.9	19.6	27.9	11.7	19.3	24.6	13.3	19.2	23.7	14.3	18.4	20.2	16.9
181	Wadowice	11.3	3.9	14	16.2	24.6	20.7	20.5	31.8	11.3	20.1	27.3	12.6	19.0	24.6	14.8	17.4	19.6	16.2
186	Przemyśl	12.0	4.8	14	15.8	21.6	21.1	19.5	25.8	11.5	19.2	24.0	13.0	18.7	21.5	16.1	17.9	18.8	17.0
207	Lesko	10.8	4.5	14	15.4	22.9	20.5	19.6	27.6	12.0	19.0	24.1	13.3	18.2	21.3	15.2	17.5	18.5	16.3
220	Zakopane	6.2	-2.5	14	12.5	20.3	17.7	16.8	25.4	8.2	16.1	21.3	11.1	15.5	19.0	13.1	14.8	15.8	14.1

TABLICA VI

WARTOŚCI GODZINNE USŁONECZNIENIA (MIESIĘCZNE)

ЧАСОВЫЕ (МЕСЯЧНЫЕ) СУММЫ СОЛНЕЧНОГО СИЯНИЯ

HOURLY (MONTHLY) SUNSHINE DURATION VALUES

Nr	STACJA – POSTERUNEK	USŁONECZNIENIE S_m																
		3–4	4–5	5–6	6–7	7–8	8–9	9–10	10–11	11–12	12–13	13–14	14–15	15–16	16–17	17–18	18–19	19–20	20–21	Σ
3	Hel	–	0.3	5.9	14.9	20.2	23.5	22.5	23.1	24.5	25.9	25.7	25.0	25.7	24.9	20.7	9.7	0.2	–	252.7
4	Ustka	–	3.1	13.7	17.6	20.5	22.3	21.7	21.2	23.2	24.8	25.5	25.5	24.9	24.2	24.6	22.8	14.3	1.9	306.3
5	Lębork	–	–	3.9	15.0	19.3	21.2	21.6	21.3	22.3	23.0	24.0	24.9	24.7	23.7	21.8	17.0	3.3	–	287.0
6	Gdynia	–	1.6	14.0	20.4	25.2	23.5	22.8	22.3	23.8	24.0	24.1	23.9	24.8	23.8	22.6	16.1	3.6	–	316.5
11	Świbno	–	0.8	10.0	19.4	23.1	25.1	24.2	24.7	24.9	25.1	25.5	25.3	24.9	24.0	18.8	10.2	0.4	–	306.4
14	Kołobrzeg	–	2.0	12.5	19.4	21.4	21.9	21.4	23.1	25.6	26.0	25.6	25.0	23.8	23.1	21.2	14.7	2.7	–	309.4
18	Suwałki	–	1.0	9.7	19.8	22.3	23.2	24.1	23.8	23.8	23.1	23.0	23.2	24.2	23.4	22.7	11.9	–	–	299.2
19	Koszalin-Zegrze	–	2.9	15.9	19.0	21.9	21.7	21.5	22.5	23.3	23.0	23.5	25.4	24.7	22.5	20.0	16.8	4.8	–	309.4
23	Dziwnów	–	4.8	16.2	19.3	20.7	21.3	23.3	23.8	24.7	25.5	23.1	23.1	21.7	21.0	18.0	10.6	0.5	–	297.6
25	Świnoujście	•	•	•	•	•	•	•	•	•	•	•	•	•	•	•	•	•	•	•
26	Mikołajki	–	0.1	10.7	20.0	23.4	24.4	25.3	25.8	24.5	22.1	22.9	22.2	22.2	25.1	22.8	18.9	3.9	–	314.3
27	Resko	–	–	4.9	13.6	18.4	20.6	22.1	23.4	23.6	25.7	25.4	24.6	22.8	20.6	18.8	8.7	0.1	–	273.3
30	Prabuty	–	0.6	10.0	17.8	22.9	24.6	23.6	24.6	22.8	24.9	26.2	23.9	22.6	21.9	21.4	16.6	3.8	–	308.2
31	Szczecinek	–	–	5.3	17.5	20.0	21.9	21.4	21.6	21.2	20.6	20.4	22.4	23.9	21.9	20.2	11.7	0.2	–	270.2
33	Chojnice	–	0.5	11.2	18.3	22.1	24.7	23.9	22.9	21.7	20.4	21.0	23.6	22.8	22.2	21.2	15.5	2.8	–	294.2
36	Biebrza	–	–	–	9.8	21.0	24.8	25.7	26.3	25.2	24.2	23.5	23.8	24.0	23.1	19.8	8.9	–	–	280.1
42	Szczecin-Dąbie	–	0.1	10.6	17.2	20.8	21.9	22.4	24.6	24.7	23.8	23.2	22.4	19.0	18.8	17.8	11.8	0.5	–	279.6
49	Bydgoszcz	–	2.4	13.1	21.5	24.4	24.8	24.7	24.4	24.1	23.0	23.2	19.9	21.4	22.8	20.4	14.4	2.7	–	306.2
51	Białystok	–	0.0	12.7	20.4	21.7	23.0	24.3	25.4	25.5	24.2	22.9	25.1	23.7	22.3	21.7	12.2	0.2	–	305.3
52	Ostrołęka	–	0.5	11.2	20.0	23.2	26.4	27.2	26.6	25.5	24.8	23.2	23.8	23.7	22.3	18.7	5.8	–	–	302.9
54	Toruń	–	1.0	12.6	22.0	24.4	24.4	25.6	25.0	24.0	22.2	23.3	21.2	22.4	21.1	21.4	14.6	1.7	–	306.9
61	Gorzów Wlkp.	–	2.1	13.0	19.4	22.2	22.0	21.8	23.7	24.6	23.1	22.1	20.4	19.4	19.6	14.4	8.8	1.4	–	277.0
63	Białowieża	–	–	3.0	18.2	21.1	23.2	24.3	25.4	23.2	24.7	24.5	23.5	22.6	23.8	21.8	14.7	0.3	–	299.3
64	Poświętne	–	0.2	7.7	18.6	22.2	23.8	22.9	23.0	22.4	21.9	21.1	20.6	20.9	23.0	20.8	16.6	1.0	–	286.7
70	Poznań-Ławica	–	–	9.1	18.1	22.7	22.3	23.4	23.3	23.2	23.1	23.6	23.4	18.1	16.6	14.6	7.0	0.1	–	268.6
75	Warszawa-Bielany	–	–	10.3	19.6	23.4	24.4	25.1	26.1	26.6	26.5	27.1	25.6	24.0	23.0	19.4	5.5	–	–	306.6
77	Sinołęka	–	–	8.5	19.6	22.3	23.4	24.9	25.7	25.0	27.0	24.4	25.3	23.5	19.9	19.1	14.5	1.1	–	304.2
81	Brwinów	–	–	8.4	20.9	23.0	24.0	25.0	24.6	26.5	25.7	23.5	23.9	23.7	24.4	20.7	13.0	0.4	–	307.7
85	Terespol	–	–	5.5	17.6	23.7	24.8	26.0	26.5	25.3	25.9	26.3	25.7	22.5	22.1	19.7	8.7	–	–	300.3
91	Leszno-Strzyżewice	–	1.1	14.5	22.0	21.2	21.7	22.2	20.6	20.8	22.6	21.4	21.5	20.9	20.7	18.5	13.0	1.1	–	283.8
97	Kalisz	–	–	10.4	19.4	21.9	23.1	21.9	22.6	22.5	23.7	22.6	19.7	19.0	16.3	15.5	4.6	–	–	263.2
98	Łódź-Lublinek	–	–	9.8	18.0	20.3	22.9	24.5	24.8	23.5	22.9	22.2	20.9	19.1	18.9	17.7	13.1	1.6	–	280.2
105	Włodawa	–	1.8	16.8	23.4	24.0	26.0	25.2	27.6	25.9	24.3	24.5	23.0	22.4	23.8	20.6	12.5	0.2	–	322.0
110	Puławy	–	–	8.3	17.1	20.7	21.6	23.5	26.0	27.7	26.8	23.7	23.6	22.4	22.2	19.4	11.7	0.5	–	255.2
114	Wieluń	–	–	0.2	14.6	19.0	20.0	22.7	23.4	21.8	20.6	20.9	19.9	18.8	16.8	13.9	8.1	0.5	–	241.2
117	Zgorzelec	–	–	3.0	14.1	15.3	14.6	15.3	17.4	19.7	18.6	20.6	20.0	18.2	16.6	15.9	4.6	–	–	213.9
122	Łaskowice Oławskie	–	–	4.9	16.7	20.4	21.0	22.2	21.0	21.5	20.1	21.5	19.4	19.8	17.5	15.4	5.8	–	–	247.2
127	Jelenia Góra	–	–	4.4	14.7	17.8	17.7	18.2	18.2	19.6	17.8	16.7	17.9	17.8	15.4	13.9	6.5	–	–	216.6
132	Szczawno-Zdrój	•	•	•	•	•	•	•	•	•	•	•	•	•	•	•	•	•	•	•
135	Werbkowice	–	0.9	10.1	19.2	20.6	23.7	24.5	23.5	23.8	22.4	23.1	22.3	21.2	20.6	18.3	9.7	0.2	–	284.1
136	Śnieżka	–	0.3	8.6	12.9	13.0	13.3	13.2	13.9	13.6	14.3	14.9	14.8	14.7	13.9	11.6	6.9	–	–	179.9
137	Zdanów	–	–	–	7.7	17.8	20.1	20.9	24.7	24.4	25.1	25.2	24.0	20.6	20.6	17.4	10.7	–	–	259.2
141	Opole	–	–	0.8	12.2	17.6	19.8	20.8	22.1	20.7	20.5	21.5	20.7	21.0	20.2	14.0	5.2	–	–	237.1
157	Lądek-Zdrój	–	–	–	1.0	15.2	18.4	18.3	18.1	20.7	19.6	20.4	19.6	18.1	16.0	10.0	0.7	–	–	196.1
165	Katowice	–	–	0.9	12.5	18.6	20.1	21.3	20.1	18.0	19.1	19.3	18.7	16.4	14.3	14.3	4.7	–	–	218.3
170	Rzeszów-Jasionka	–	–	1.6	12.6	17.3	19.3	19.9	21.1	21.7	20.5	19.4	20.7	21.8	18.6	15.1	7.4	–	–	237.0
171	Racibórz	•	•	•	•	•	•	•	•	•	•	•	•	•	•	•	•	•	•	•
173	Kraków-Balice	–	–	1.4	9.3	15.3	18.2	21.0	20.6	20.2	20.5	18.9	16.7	18.4	18.4	11.1	0.2	–	–	210.2
176	Tarnów	–	–	6.0	13.1	15.9	19.0	19.7	19.7	19.6	18.6	19.4	17.3	19.0	19.1	17.6	7.5	0.1	–	231.6
185	Aleksandrowice	–	–	7.8	15.3	17.2	17.7	18.4	19.9	21.6	20.0	18.2	18.8	16.6	15.4	14.7	7.7	0.3	–	229.6
186	Przemyśl	–	0.2	11.0	19.4	18.5	17.8	18.3	19.5	19.8	18.7	17.5	17.6	21.5	21.1	18.0	8.7	–	–	247.6
189	Cieszyn	•	•	•	•	•	•	•	•	•	•	•	•	•	•	•	•	•	•	•
198	Rabka	–	–	1.8	10.4	12.9	16.1	17.4	18.4	20.6	20.2	18.0	16.1	15.0	13.7	12.8	3.3	–	–	196.7
199	Nowy Sącz	–	–	1.7	10.8	16.6	22.4	23.6	23.2	23.4	21.5	20.1	18.8	18.0	17.8	15.8	3.2	–	–	236.9
204	Iwonicz-Zdrój	–	–	3.1	12.3	15.2	17.4	19.1	20.1	19.0	19.7	19.7	18.2	16.4	13.7	7.7	–	–	–	201.6
207	Lesko	–	–	2.2	9.7	13.0	17.2	19.0	19.9	18.8	18.0	18.0	18.4	21.9	20.4	16.6	8.9	0.1	–	222.1
220	Zakopane	–	–	–	6.8	11.9	16.5	15.2	15.7	17.0	16.2	17.7	15.6	13.6	12.9	12.1	3.5	–	–	174.5
224	Kasprowy Wierch	–	–	6.2	10.3	11.1	10.5	11.7	10.7	11.7	13.0	13.9	9.9	8.0	9.2	8.1	3.2	–	–	134.5

TABLICA VII

KALENDARZ TYPÓW CYRKULACJI I TYPÓW POGODY

КАЛЕНДАРЬ ТИПОВ ЦИРКУЛЯЦИИ И ТИПОВ ПОГОДЫ

THE CALENDAR OF CIRCULATION AND WEATHER TYPES

DZIEŃ	TYP CYRKULACJI	TYP POGODY
1	N_A	2 1 (2_3 1)
2		
3		
4	NE_A	3 1 (3_4 1_2)
5		
6		
7		
8		
9		
10		
11		
12	NE_C	X
13	NE_A	1 1 (1_0 1)
14		
15	W_C	2 2 (2_3 2_3)
16		
17		
18		
19	O_A	2 1 (2_3 1_2)
20		
21	S_O	
22		
23	X	
24	E_O	
25		
26		
27	O_A	
28		
29		
30		3 1 (3 1_2)
31		

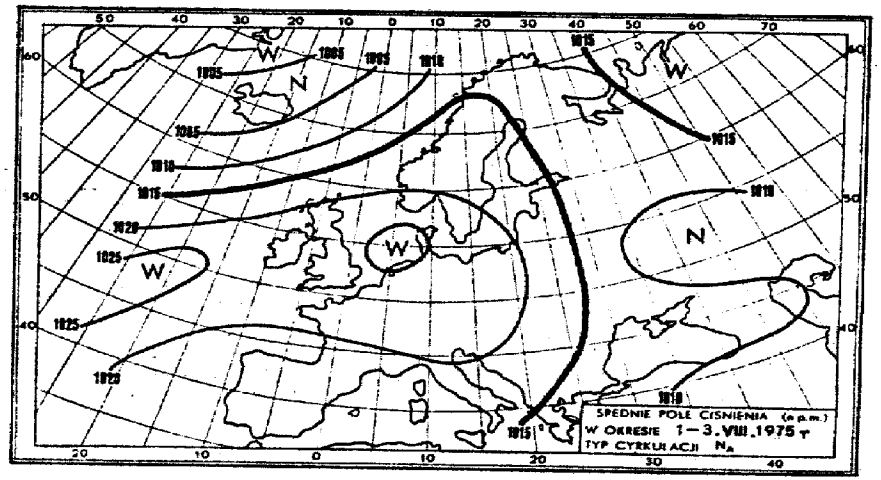

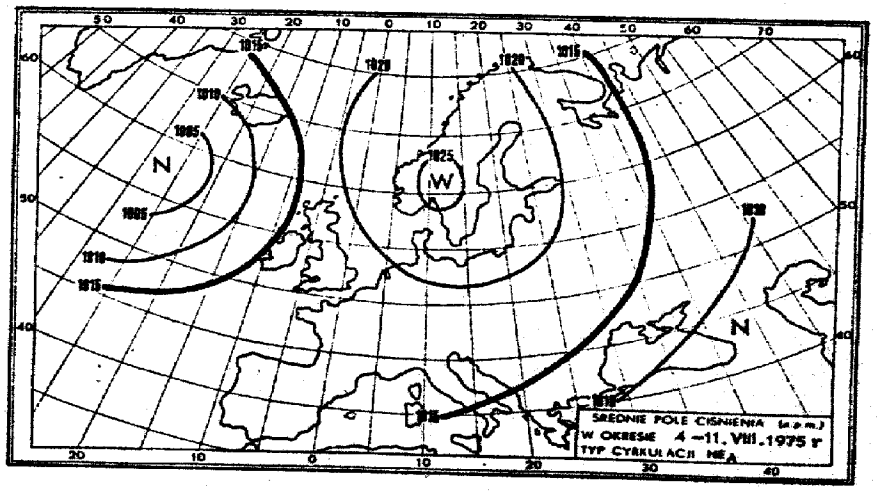

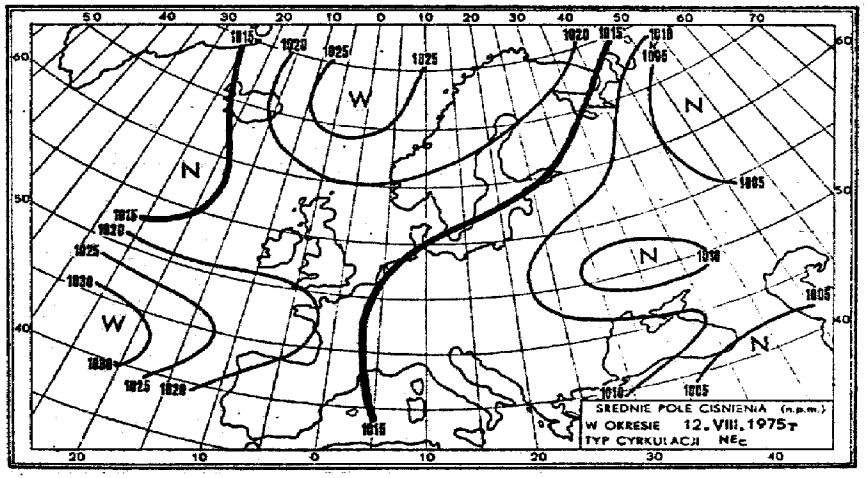
ŚREDNIE POLE CIŚNIENIA (n.p.m.)
W OKRESIE 12.VIII.1975 r
TYP CYRKULACJI NEc

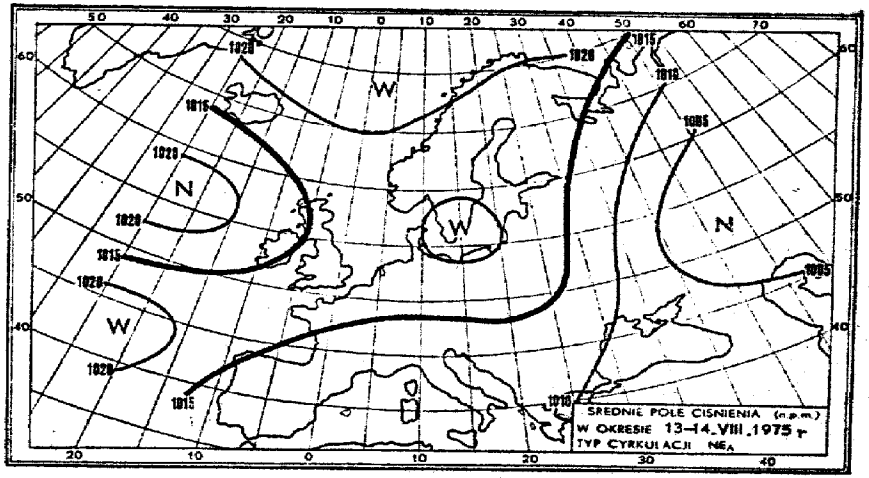
ŚREDNIE POLE CIŚNIENIA (n.p.m.)
W OKRESIE 13–14.VIII.1975 r
TYP CYRKULACJI NEA

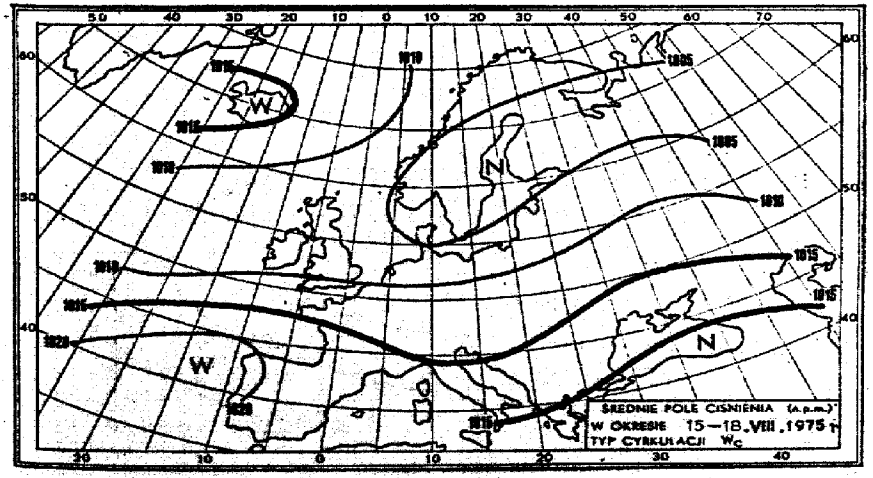
ŚREDNIE POLE CIŚNIENIA (n.p.m.)
W OKRESIE 15–18.VIII.1975 r
TYP CYRKULACJI Wc

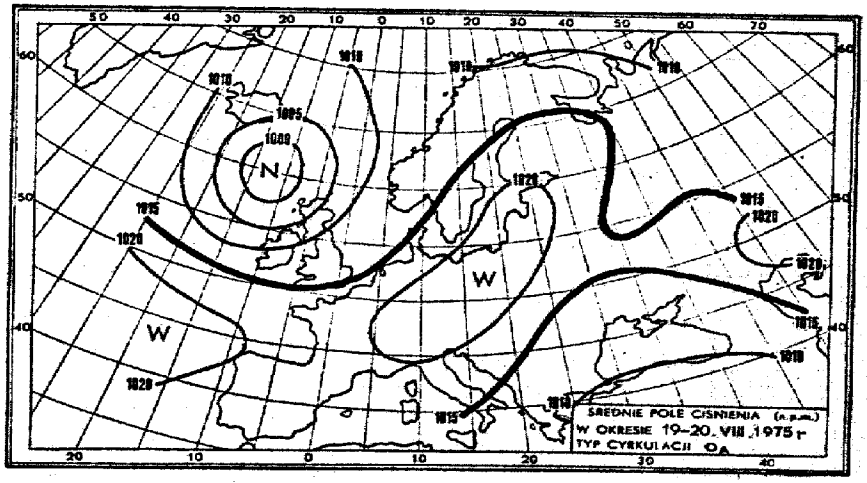
ŚREDNIE POLE CIŚNIENIA (n.p.m.)
W OKRESIE 19–20.VIII.1975 r
TYP CYRKULACJI Cx

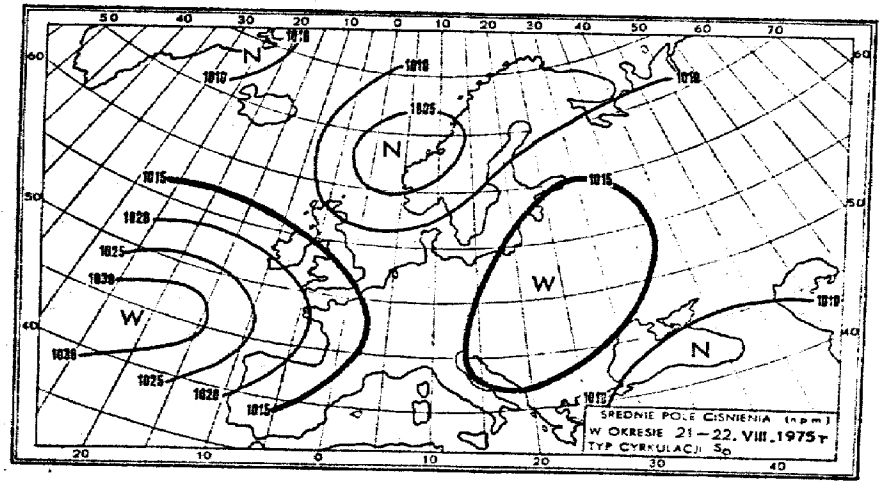
ŚREDNIE POLE CIŚNIENIA (n.p.m.)
W OKRESIE 21—22. VIII. 1975 r
TYP CYRKULACJI So

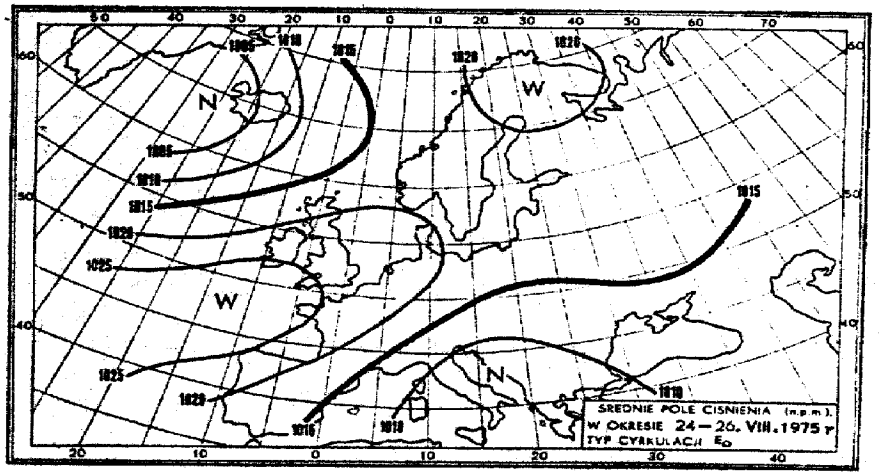
ŚREDNIE POLE CIŚNIENIA (n.p.m.)
W OKRESIE 24—26. VIII. 1975 r
TYP CYRKULACJI E

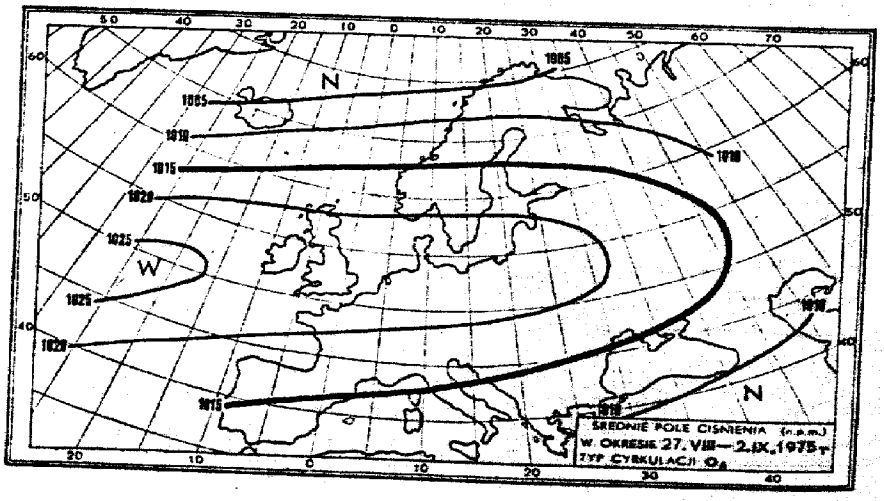
ŚREDNIE POLE CIŚNIENIA (n.p.m.)
W OKRESIE 27. VIII—2. IX. 1975 r
TYP CYRKULACJI

INSTYTUT METEOROLOGII i GOSPODARKI WODNEJ

M06.1/438
R68450

ROCZNIK METEOROLOGICZNY 1975

WRZESIEŃ

TOM X — ZESZYT 9

CENTRAL LIBRARY
AUG 1 (19/9
N.O.A.A.
U. S. Dept. of Commerce

WARSZAWA 1978

INSTYTUT METEOROLOGII i GOSPODARKI WODNEJ

ROCZNIK METEOROLOGICZNY 1975

WRZESIEŃ

TOM X – ZESZYT 9

МЕТЕОРОЛОГИЧЕСКИЙ ЕЖЕГОДНИК СЕНТЯБРЬ – 1975

METEOROLOGICAL YEARBOOK SEPTEMBER – 1975

WARSZAWA 1978

PRZEDMOWA

Zeszyt niniejszy został opracowany w Ośrodku Gromadzenia i Rozpowszechniania Danych IMGW pod kierunkiem mgr Zofii Jackowskiej. Część opisowa, obejmująca objaśnienia, spis stacji oraz mapę rozmieszczenia stacji i posterunków uwzględnionych w Roczniku, jest dołączona jako oddzielny suplement do zeszytu 1.

ПРЕДИСЛОВИЕ

Настоящий выпуск разработан Центром сбора и распространения данных ИМВХ под руководством Зофии Яцковской. Описательную часть, охватывающую пояснения, список станций и карту размещения станций и постов, публикуемых в ежегоднике, прилагается как отдельное дополнение к выпуску 1.

PREFACE

This fascicle was prepared in the Center of Data Collection and Dissemination in the Institute for Meteorology and Water Economy. Mrs. Zofia Jackowska, M. Sc., had charge of its edition. The descriptive part, comprising of explanatory remarks as well as the list and the map of stations and posts the data from which are published in the Yearbook, is attached as a separate supplement to fascicle 1.

Doc. dr inż. MARIA CETNAROWICZ
Zastępca Dyrektora

Prof. dr hab. inż. ZDZISŁAW KACZMAREK
Dyrektor
Instytutu Meteorologii i Gospodarki Wodnej

TABLICA I

SPOSTRZEŻENIA CODZIENNE STACJI METEOROLOGICZNYCH
WARTOŚCI TERMINOWE

ЕЖЕДНЕВНЫЕ НАБЛЮДЕНИЯ МЕТЕОРОЛОГИЧЕСКИХ СТАНЦИЙ
СРОЧНЫЕ ЗНАЧЕНИЯ

EVERYDAY OBSERVATIONS AT METEOROLOGICAL STATIONS
VALUES FROM OBSERVATION TIMES

Godz. 01

DNI	TEMPERATURA POWIETRZA T	TEMPERATURA PUNKTU ROSY T_d	PREŻNOŚĆ PARY WODNEJ e	WILGOTNOŚĆ WZGLĘDNA U	CIŚNIENIE ATMOSFERYCZNE P_o	ZACHMURZENIE N	N_h	h	WIATR dd	v	WIDZIALNOŚĆ V	POGODA ww	W	OPAD R
1	15.8	11.9	13.9	78	1019.3	0	0	9	15	2	7	02	0	–
2	16.5	14.9	16.9	91	1020.7	0	0	9	18	2	6	10	0	–
3	15.7	9.8	12.1	67	1016.4	0	0	9	16	2	7	02	0	–
4	17.6	16.0	18.2	91	1007.2	6	6	4	17	3	6	10	2	–
5	12.5	9.7	12.0	82	1013.4	0	0	9	19	3	7	01	0	–
6	11.5	10.0	12.3	91	1014.4	1	0	9	18	2	6	10	1	–
7	13.0	12.2	14.2	94	1011.5	2	2	4	20	4	6	10	6	0.3
8	14.3	3.8	8.0	49	1021.7	1	1	5	03	2	7	03	1	–
9	8.3	4.8	8.6	79	1023.0	0	0	9	18	3	7	02	0	–
10	12.3	8.2	10.9	76	1014.7	1	1	5	17	3	7	03	0	–
11	14.5	12.5	14.5	89	1013.3	8	0	9	16	3	6	10	1	–
12	17.9	13.2	15.2	74	1008.4	7	7	9	15	2	7	02	2	–
13	12.8	11.4	13.5	92	1003.8	1	0	9	18	3	7	02	0	–
14	9.8	5.9	9.3	76	1008.3	0	0	9	19	5	7	02	0	–
15	15.0	11.6	13.7	80	1006.3	8	8	9	17	3	6	21	2	0.0
16	10.9	9.8	12.1	93	1018.1	1	0	9	19	4	6	10	1	–
17	9.0	8.1	10.8	94	1025.4	0	0	9	17	2	6	10	0	–
18	16.5	15.6	17.7	94	1025.8	0	0	9	14	1	6	10	0	–
19	17.0	15.6	17.7	92	1026.0	0	0	9	25	1	6	10	0	–
20	15.5	13.8	15.8	90	1026.9	7	4	4	12	3	7	03	2	–
21	12.9	12.1	14.1	94	1024.4	5	5	9	18	1	6	10	2	–
22	16.0	10.6	12.8	70	1025.3	3	2	5	27	7	7	02	8	0.0
23	7.5	5.1	8.8	85	1028.8	2	0	9	18	3	7	02	0	–
24	15.5	12.9	14.4	82	1015.5	6	0	9	21	3	7	02	2	–
25	12.7	11.9	13.9	94	1013.4	7	0	9	18	3	6	10	1	–
26	20.9	12.6	14.6	63	1000.4	0	0	9	19	5	7	02	1	–
27	11.4	8.2	10.9	81	1004.9	2	2	4	22	5	6	10	6	0.6
28	17.7	13.3	15.3	76	1003.6	1	1	9	19	8	7	03	6	0.6
29	13.7	6.7	9.8	63	1023.5	1	1	5	28	6	7	01	1	–
30	11.3	9.4	11.8	89	1025.2	8	8	9	11	2	6	10	2	–

Godz. 07

DNI	TEMPERATURA POWIETRZA T	TEMPERATURA PUNKTU ROSY T_d	PREŻNOŚĆ PARY WODNEJ e	WILGOTNOŚĆ WZGLĘDNA U	CIŚNIENIE ATMOSFERYCZNE P_o	ZACHMURZENIE N	N_h	h	WIATR dd	v	WIDZIALNOŚĆ V	POGODA ww	W	OPAD R
1	16.8	13.5	15.5	81	1019.9	0	0	9	18	2	7	02	0	–
2	17.0	12.8	14.8	77	1020.1	0	0	9	20	1	7	02	0	–
3	15.6	10.4	12.6	71	1014.6	0	0	9	16	2	7	01	0	–
4	17.2	15.8	17.9	92	1007.8	6	6	5	21	3	6	10	8	0.3
5	11.4	10.5	12.7	95	1014.0	7	4	4	17	3	6	10	1	–
6	11.3	10.3	12.5	94	1013.8	2	2	9	18	2	6	10	0	–
7	13.4	12.2	14.2	93	1010.3	7	7	4	22	4	6	17	8	6.0
8	14.1	3.9	8.1	50	1024.8	1	1	6	33	3	8	02	0	–
9	9.5	5.1	8.8	73	1021.0	0	0	9	19	4	7	02	0	–
10	14.3	9.8	12.1	75	1012.5	6	4	9	17	3	7	03	1	–
11	15.2	13.2	15.2	89	1012.4	3	2	9	16	3	6	10	4	0.0
12	15.5	13.0	15.0	85	1006.3	6	1	5	15	3	6	10	6	0.2
13	13.0	9.8	12.1	81	1004.1	8	8	9	21	3	6	10	1	–
14	9.3	6.8	9.6	84	1008.0	8	8	9	15	4	7	03	1	–
15	14.3	11.2	13.3	81	1007.9	8	8	9	18	3	7	02	2	–
16	10.6	9.5	11.9	93	1020.8	1	1	5	19	4	6	10	0	–
17	10.6	8.9	11.4	89	1025.8	0	0	9	15	4	7	02	0	–
18	17.2	15.3	17.4	89	1025.4	0	0	9	12	2	5	10	0	–
19	12.9	11.3	13.4	90	1027.9	0	0	9	17	1	6	10	0	–
20	13.5	12.0	14.0	91	1025.8	6	3	4	15	1	6	10	2	–
21	10.0	9.3	11.7	95	1023.8	9	9	-	17	2	2	47	1	–
22	14.1	6.5	9.7	60	1028.5	2	1	4	30	7	8	02	1	–
23	9.5	6.4	9.6	81	1025.4	1	0	9	19	4	7	01	1	–
24	13.5	10.9	13.0	84	1015.3	8	8	9	21	4	6	10	2	–
25	12.9	11.6	13.7	93	1010.0	5	0	9	18	4	6	10	1	–
26	19.3	11.2	13.3	60	997.9	6	2	9	18	4	7	02	1	–
27	10.0	8.1	10.8	88	1008.7	4	4	4	24	5	7	25	0	0.1
28	18.5	12.0	14.0	65	1004.6	6	0	9	24	7	7	01	1	–
29	8.4	7.3	10.2	93	1028.4	6	0	9	17	3	6	10	1	–
30	11.9	9.8	12.1	86	1024.5	8	8	4	10	2	5	10	2	–

Godz. 13

1	23.0	18.6	21.4	76	1020.6	2	2	5	04	2	7	03	0	–
2	22.8	19.5	22.6	81	1019.5	1	1	5	03	3	7	03	0	–
3	27.8	14.0	16.0	43	1017.0	4	4	5	17	3	7	03	0	–
4	19.7	15.8	17.9	78	1011.0	5	5	5	27	6	6	10	1	–
5	19.6	9.9	12.2	54	1014.8	5	3	5	36	2	7	03	1	–
6	20.2	11.0	13.1	55	1013.8	1	1	5	28	3	8	02	0	–
7	16.4	9.8	12.1	65	1012.8	5	1	5	30	5	8	01	9	2.5
8	16.4	4.8	8.6	46	1026.4	2	1	5	30	2	8	02	0	–
9	21.1	1.7	6.9	27	1018.7	3	0	9	20	2	8	03	0	–
10	21.9	12.7	14.7	56	1012.7	7	3	9	21	4	6	05	2	–
11	24.5	13.1	15.1	49	1010.8	6	1	6	18	4	6	05	1	–
12	16.3	13.3	15.3	82	1003.4	8	8	6	18	4	6	60	2	0.3
13	16.2	8.8	11.3	61	1005.3	6	6	5	22	6	7	01	6	1.0
14	16.4	6.8	9.9	53	1004.8	8	8	9	17	5	7	02	6	0.1
15	17.3	13.7	15.7	88	1012.0	6	1	5	25	5	7	01	2	–
16	16.5	10.5	12.7	67	1023.8	2	2	6	27	7	7	03	1	–
17	28.2	16.5	18.8	49	1024.9	0	0	9	19	4	7	02	0	–
18	30.9	17.7	20.3	46	1021.7	0	0	9	15	5	6	05	0	–
19	18.9	14.7	16.7	76	1028.0	6	1	5	36	2	7	03	1	–
20	17.9	14.8	16.8	81	1025.4	7	7	5	02	2	6	10	1	–
21	20.8	11.1	13.2	54	1023.1	5	3	5	24	3	7	03	4	–
22	15.3	5.3	8.9	51	1031.6	6	1	5	27	7	8	03	1	–
23	22.1	10.7	12.9	48	1021.6	1	1	9	22	4	7	03	0	–
24	16.9	13.5	15.5	80	1016.6	7	4	4	21	2	7	02	6	0.1
25	21.6	10.9	13.0	50	1006.9	6	0	9	19	7	7	02	2	–
26	22.0	10.9	13.0	49	996.4	8	8	9	18	4	7	03	2	–
27	16.7	6.2	9.5	50	1017.1	4	3	5	22	6	8	03	0	–
28	17.9	8.0	10.7	53	1012.8	6	6	5	25	14	7	03	1	–
29	12.1	10.3	12.5	89	1026.8	8	1	4	16	2	6	63	2	0.9
30	15.5	12.4	14.4	81	1022.4	7	7	4	14	6	6	10	2	–

Godz. 19

1	20.8	16.0	18.2	74	1020.0	0	0	9	07	1	7	02	0	–
2	19.6	18.7	21.6	94	1017.1	0	0	9	06	3	6	10	0	–
3	19.1	17.4	19.9	93	1009.5	8	8	4	17	2	7	29	8	1.7
4	18.0	10.5	12.7	61	1012.1	2	0	9	27	7	8	03	1	–
5	17.3	9.9	12.2	62	1013.9	5	3	9	24	2	7	02	1	–
6	17.7	11.4	13.5	66	1012.0	8	8	9	20	1	7	01	1	–
7	14.1	5.9	9.3	58	1017.4	5	3	5	34	4	8	02	2	–
8	12.7	5.5	9.0	61	1024.8	2	0	9	18	1	8	03	0	–
9	15.4	6.8	11.3	65	1016.7	0	0	9	16	2	7	02	0	–
10	17.4	15.2	17.3	87	1013.3	6	2	9	12	1	6	10	1	–
11	20.5	12.6	14.6	61	1009.1	6	1	6	15	4	6	05	2	–
12	14.5	11.4	13.5	81	1005.0	1	0	9	18	3	7	01	6	0.1
13	12.7	6.5	9.7	67	1007.2	1	1	5	19	4	7	01	1	–
14	16.5	11.2	13.3	71	1004.8	6	5	9	18	3	7	01	2	–
15	15.3	12.4	14.4	83	1015.3	6	2	5	21	2	7	01	2	–
16	13.0	9.4	11.8	79	1024.6	0	0	9	18	1	7	02	0	–
17	21.4	17.0	19.4	77	1024.8	0	0	9	15	1	7	02	0	–
18	19.0	16.1	18.3	83	1023.7	0	0	9	25	5	6	10	0	–
19	16.5	14.2	16.2	87	1027.2	4	2	5	06	2	7	02	2	–
20	16.5	14.9	16.9	91	1024.3	5	5	9	01	1	6	10	2	–
21	16.9	13.7	15.7	81	1023.4	7	7	4	29	7	7	03	1	–
22	11.9	6.4	9.6	69	1030.5	2	0	9	22	2	7	01	1	–
23	17.9	11.5	13.6	66	1017.5	6	0	9	19	3	7	02	1	–
24	13.8	11.0	13.1	83	1015.6	3	1	5	20	1	7	01	1	–
25	19.1	11.0	13.1	59	1003.1	7	4	5	18	3	7	03	2	–
26	13.2	11.4	13.5	89	1000.8	8	6	3	26	8	6	63	2	3.6
27	13.1	10.3	12.5	83	1007.1	8	4	4	14	6	6	60	1	0.5
28	14.4	9.3	11.7	71	1020.0	5	5	5	25	8	6	01	8	1.2
29	11.4	9.5	11.9	89	1026.1	8	2	4	12	2	4	10	6	0.8
30	16.9	13.9	15.9	83	1018.3	2	0	9	14	4	8	10	1	–

Godz. 01

DNI	TEMPERATURA POWIETRZA	TEMPERATURA PUNKTU ROSY	PRĘŻNOŚĆ PARY WODNEJ	WILGOTNOŚĆ WZGLĘDNA	CIŚNIENIE ATMOSFERYCZNE	ZACHMURZENIE			WIATR		WIDZIALNOŚĆ	POGODA		OPAD
	T	T_d	e	U	P_o	N	N_h	h	dd	v	V	ww	W	R
1	12.5	11.0	13.1	90	1020.7	0	0	9	00	0	8	02	0	–
2	18.0	9.3	11.7	57	1021.1	0	0	9	23	2	7	02	0	–
3	10.7	8.3	10.9	85	1018.0	0	0	9	00	0	7	02	0	–
4	19.0	13.0	15.0	68	1008.1	0	0	9	18	5	7	02	1	–
5	10.2	8.6	11.2	90	1013.6	0	0	9	26	2	7	02	0	–
6	9.3	8.3	10.9	93	1014.6	0	0	9	25	1	7	01	1	–
7	15.1	11.0	13.1	76	1011.9	2	2	5	24	4	7	01	1	–
8	5.6	2.1	7.1	78	1021.0	2	2	5	31	2	8	01	1	–
9	4.5	3.5	7.9	93	1024.4	0	0	9	24	1	8	02	0	–
10	11.1	3.1	7.7	58	1016.6	0	0	9	24	3	8	02	0	–
11	12.4	10.1	12.6	86	1014.9	4	4	5	22	1	6	10	1	–
12	15.6	11.0	13.1	74	1010.6	3	1	9	16	5	7	02	1	–
13	12.4	11.8	13.9	96	1006.1	0	0	9	17	3	6	10	1	–
14	9.6	5.2	8.8	74	1010.2	0	0	9	21	5	8	02	0	–
15	15.2	9.9	12.2	70	1007.7	8	8	5	20	4	7	03	2	–
16	10.2	9.0	11.5	92	1018.6	0	0	9	26	4	7	02	1	–
17	7.8	6.9	10.0	94	1026.6	0	0	9	25	2	7	02	0	–
18	18.1	15.8	17.9	86	1026.1	0	0	9	25	1	5	10	0	–
19	15.8	14.1	16.0	89	1025.9	0	0	9	31	4	6	10	0	–
20	10.4	10.2	12.4	99	1026.9	0	0	9	36	2	2	46	0	–
21	12.6	11.7	13.7	94	1024.2	7	4	6	30	1	6	10	2	–
22	11.4	9.0	11.5	85	1025.5	3	3	5	26	5	8	02	8	0.1
23	4.7	2.7	7.4	87	1030.2	6	0	9	00	0	8	03	1	–
24	14.0	9.3	11.7	73	1016.1	5	0	9	24	4	6	10	2	–
25	11.5	10.7	12.9	95	1014.6	5	5	9	20	3	6	10	1	–
26	17.6	10.1	12.4	62	1003.3	3	0	9	23	7	7	01	1	–
27	10.8	8.8	11.3	87	1005.8	7	3	4	26	7	7	01	9	1.7
28	16.4	10.9	13.0	70	1006.3	4	4	5	19	7	7	03	6	0.0
29	8.4	7.8	10.6	96	1024.3	0	0	9	24	4	8	02	0	–
30	9.9	9.3	11.7	96	1027.1	8	8	3	11	5	6	10	2	–

Godz. 07

DNI	TEMPERATURA POWIETRZA	TEMPERATURA PUNKTU ROSY	PRĘŻNOŚĆ PARY WODNEJ	WILGOTNOŚĆ WZGLĘDNA	CIŚNIENIE ATMOSFERYCZNE	ZACHMURZENIE			WIATR		WIDZIALNOŚĆ	POGODA		OPAD
	T	T_d	e	U	P_o	N	N_h	h	dd	v	V	ww	W	R
1	14.3	11.5	13.6	83	1021.3	0	0	9	00	0	8	02	0	–
2	17.4	9.5	11.8	60	1020.9	0	0	9	27	2	8	02	0	–
3	13.4	7.8	10.6	69	1016.3	0	0	9	19	1	7	02	0	–
4	17.4	14.7	16.7	84	1007.5	4	1	9	23	2	6	10	1	–
5	10.6	9.4	11.8	92	1014.4	4	1	9	25	2	8	03	0	–
6	11.7	9.5	11.9	87	1014.3	5	5	5	24	1	7	01	1	–
7	12.9	11.2	13.3	89	1010.2	6	3	9	24	3	6	10	1	–
8	7.8	5.1	8.8	83	1024.1	1	1	5	30	1	8	01	8	0.0
9	8.3	4.7	8.5	78	1022.8	0	0	9	24	2	8	02	0	–
10	12.4	7.5	10.4	72	1014.5	0	0	9	21	2	8	01	1	–
11	13.8	10.4	12.6	83	1014.1	6	6	6	18	2	6	10	1	–
12	13.0	10.5	12.7	85	1008.7	6	0	9	15	4	7	03	1	–
13	12.3	11.7	13.8	96	1005.4	8	8	2	19	3	4	10	1	–
14	9.3	5.8	9.2	79	1010.5	5	0	9	20	5	8	02	1	–
15	12.8	9.5	11.9	83	1008.8	8	5	6	20	3	7	01	2	–
16	10.3	9.3	11.7	94	1021.5	0	0	9	24	3	7	01	0	–
17	9.3	8.5	11.1	95	1027.5	0	0	9	24	2	7	02	0	–
18	14.8	13.7	15.7	93	1026.5	0	0	9	36	1	5	10	0	–
19	14.0	12.7	14.7	92	1026.9	0	0	9	35	3	6	10	0	–
20	13.9	10.6	12.8	99	1025.4	3	3	2	35	3	3	42	4	–
21	9.8	9.4	11.8	97	1024.0	7	7	6	00	0	5	28	1	–
22	10.9	9.2	11.6	89	1028.4	2	1	5	27	4	8	01	0	–
23	8.7	4.7	8.5	76	1027.1	3	0	9	23	3	8	01	1	–
24	11.4	9.6	12.0	89	1015.7	5	2	9	23	3	5	10	1	–
25	13.4	11.9	14.0	91	1012.2	2	0	9	21	3	5	10	1	–
26	16.4	10.0	12.3	66	1001.4	4	2	9	21	7	6	10	0	–
27	8.4	7.1	10.1	92	1009.6	2	2	4	24	5	7	03	1	–
28	17.2	13.0	14.9	76	1006.2	3	3	5	23	10	8	03	0	–
29	6.8	6.6	9.6	97	1026.8	3	3	9	24	1	8	03	0	–
30	10.7	9.7	12.0	94	1026.1	8	7	3	12	5	7	01	2	–

Godz. 13

1	26.1	13.5	15.3	46	1021.4	2	2	6	15	4	8	02	0	–
2	27.2	7.6	10.5	29	1019.6	1	1	7	13	5	8	02	0	–
3	26.6	12.9	14.8	43	1013.5	2	2	6	16	7	8	02	0	–
4	23.2	14.5	16.5	58	1009.2	5	5	5	29	7	7	03	1	–
5	19.5	5.6	9.1	40	1014.2	6	4	5	25	4	8	03	1	–
6	20.4	4.7	8.6	36	1013.8	4	4	6	28	3	8	02	1	–
7	16.1	10.9	13.1	71	1011.3	7	5	5	20	7	7	25	2	0.0
8	15.8	1.3	6.7	37	1025.5	3	3	6	33	5	8	03	0	–
9	19.3	- 0.9	5.7	25	1019.9	2	0	9	19	7	8	02	0	–
10	21.7	7.3	10.2	39	1013.7	7	1	6	22	8	7	03	1	–
11	22.9	11.0	13.1	47	1012.6	3	3	6	18	6	7	03	1	–
12	16.8	12.1	14.1	74	1005.4	8	5	6	17	9	6	25	2	0.0
13	12.3	9.8	12.1	85	1007.1	8	6	5	21	6	7	01	6	3.6
14	16.4	6.2	9.5	51	1006.9	7	4	6	18	8	8	03	2	–
15	19.8	10.3	12.5	54	1011.8	6	4	5	29	5	7	03	2	–
16	19.5	8.5	11.1	49	1022.9	6	5	5	26	6	8	01	1	–
17	25.4	13.2	15.2	47	1026.4	0	0	9	21	8	7	02	0	–
18	27.7	15.6	17.7	48	1024.4	0	0	9	16	5	6	05	0	–
19	19.2	11.5	13.5	61	1027.3	1	1	9	05	4	8	03	1	–
20	18.9	11.5	13.6	62	1024.5	1	1	9	03	4	8	02	4	–
21	20.4	8.2	10.9	45	1023.0	3	3	6	28	5	8	03	1	–
22	16.5	2.7	7.4	40	1031.2	4	3	5	29	5	8	02	1	–
23	20.4	7.7	10.5	44	1022.0	1	1	6	24	8	8	01	0	–
24	15.1	12.8	14.7	86	1016.6	8	5	4	29	5	6	10	2	–
25	20.8	8.3	10.9	45	1008.9	4	3	5	22	9	7	01	1	–
26	22.8	11.3	13.4	48	998.6	7	7	9	18	8	7	02	1	–
27	15.1	4.5	8.4	49	1013.3	5	3	5	24	6	8	01	1	–
28	20.8	7.8	10.6	43	1011.5	4	4	5	27	14	8	03	0	–
29	12.8	7.5	10.4	70	1027.7	8	2	4	15	3	7	61	1	0.0
30	14.0	11.4	13.5	84	1024.5	8	5	3	15	7	7	02	5	0.0

Godz. 19

1	27.9	12.1	14.1	50	1020.1	0	0	9	14	4	6	02	0	–
2	22.4	6.5	9.7	36	1017.3	0	0	9	14	3	8	02	0	–
3	24.0	11.3	13.4	45	1010.2	7	3	9	17	3	7	03	1	–
4	16.4	10.9	13.0	70	1011.8	1	0	9	30	5	7	01	1	–
5	16.3	9.4	11.9	64	1013.4	7	5	6	23	2	8	03	2	–
6	16.3	9.7	12.0	65	1012.7	4	4	9	16	1	7	01	1	–
7	11.4	6.3	9.6	71	1015.9	5	4	5	33	4	8	03	8	0.0
8	12.8	5.1	8.9	59	1025.3	2	0	9	18	2	8	02	0	–
9	16.0	4.3	8.3	46	1017.5	0	0	9	19	4	8	02	0	–
10	17.8	11.2	13.9	69	1013.4	7	6	5	19	3	6	05	2	–
11	20.6	11.3	13.4	55	1010.9	3	3	5	16	6	6	05	0	–
12	13.6	12.5	14.5	93	1006.4	7	2	5	19	2	6	10	6	1.5
13	12.0	7.1	10.0	72	1008.8	1	1	6	20	3	8	02	1	–
14	17.2	8.7	11.3	57	1006.0	8	8	6	18	7	8	03	2	–
15	15.3	12.6	14.6	84	1015.4	7	2	5	34	2	7	02	2	–
16	14.7	7.9	10.7	64	1024.9	0	0	9	28	2	8	01	1	–
17	23.6	16.3	18.5	64	1025.4	0	0	9	20	5	6	05	0	–
18	24.4	8.3	10.9	36	1022.7	0	0	9	17	5	7	02	0	–
19	13.8	12.5	14.5	92	1026.8	1	1	9	36	2	6	10	1	–
20	15.0	13.0	15.0	88	1023.9	7	3	5	01	2	7	03	2	–
21	15.3	8.2	10.9	63	1024.2	4	4	9	22	2	8	03	0	–
22	10.7	3.5	7.8	61	1031.5	3	0	9	30	2	8	01	1	–
23	17.8	9.5	11.9	58	1017.9	5	2	9	20	5	7	02	1	–
24	12.7	11.0	13.1	89	1016.3	7	3	9	20	2	7	01	1	–
25	18.4	9.1	11.6	55	1005.6	4	0	9	19	5	7	02	1	–
26	15.8	12.2	14.2	79	999.6	8	8	4	26	8	6	95	2	1.6
27	12.7	7.8	10.6	72	1010.6	8	4	4	17	5	7	61	1	0.1
28	12.8	7.5	10.4	70	1019.8	4	4	5	27	7	8	01	1	–
29	10.0	9.2	11.6	95	1027.4	7	3	5	12	3	7	03	6	3.1
30	15.5	12.8	14.8	84	1021.7	4	0	9	14	8	7	03	1	–

Godz. 01

DNI	TEMPERATURA POWIETRZA	TEMPERATURA PUNKTU ROSY	PRĘŻNOŚĆ PARY WODNEJ	WILGOTNOŚĆ WZGLĘDNA	CIŚNIENIE ATMOSFERYCZNE	ZACHMURZENIE			WIATR		WIDZIALNOŚĆ	POGODA		OPAD
	T	T_d	e	U	P_o	N	N_h	h	dd	v	V	ww	W	R
1	16.8	14.0	16.0	84	1018.9	0	0	9	13	2	7	01	0	-
2	16.1	15.1	17.1	94	1019.9	0	0	9	14	1	6	10	0	-
3	15.2	14.2	16.2	93	1015.8	0	0	9	13	1	5	10	0	-
4	18.8	17.6	20.1	92	1007.7	7	7	5	30	1	7	25	9	0.1
5	13.0	10.5	12.7	85	1014.1	2	1	9	22	2	7	01	1	-
6	11.3	10.9	13.0	98	1014.2	0	0	9	00	0	7	01	1	-
7	12.8	12.4	14.4	98	1012.3	0	0	9	20	1	5	10	1	-
8	15.0	3.8	8.0	47	1022.4	3	3	4	36	2	8	01	1	-
9	8.6	5.8	9.2	83	1022.7	0	0	9	14	2	7	02	0	-
10	14.3	8.2	10.9	67	1013.7	0	0	9	17	3	7	05	0	-
11	16.5	15.2	17.3	93	1013.0	8	4	4	14	2	6	25	2	0.1
12	16.8	16.0	18.2	95	1008.2	7	3	5	22	1	6	10	8	0.4
13	12.6	11.5	13.6	94	1002.6	5	4	9	14	3	6	10	1	-
14	9.8	6.2	9.5	79	1008.5	0	0	9	17	4	8	02	0	-
15	15.8	12.5	14.5	80	1005.8	7	7	5	18	2	7	02	2	-
16	10.8	9.9	12.2	94	1018.4	2	0	9	19	3	7	02	0	-
17	10.2	9.2	11.6	93	1024.9	0	0	9	12	2	6	10	0	-
18	18.0	15.8	18.0	87	1025.4	0	0	9	05	1	6	10	0	-
19	16.1	15.1	17.1	94	1026.4	0	0	9	00	0	6	10	0	-
20	16.2	14.6	16.6	90	1026.6	8	8	9	04	2	6	10	2	-
21	10.4	10.0	12.3	97	1024.6	3	3	9	00	0	3	46	0	-
22	15.1	10.7	12.9	75	1026.8	3	2	4	27	5	7	03	1	-
23	8.8	6.2	9.5	83	1028.7	2	0	9	18	1	7	03	0	-
24	14.4	12.2	14.2	87	1016.1	6	0	9	19	2	7	02	2	-
25	13.6	12.6	14.6	93	1013.1	5	3	9	18	4	5	10	2	-
26	20.0	10.6	12.8	55	999.2	7	0	9	17	7	6	05	2	-
27	10.0	8.5	11.1	90	1006.7	0	0	9	20	3	6	10	1	-
28	17.5	13.9	15.9	79	1003.4	2	2	6	20	6	7	02	1	-
29	9.0	8.2	10.9	95	1023.9	2	2	9	20	1	7	01	0	-
30	10.5	9.4	11.8	93	1023.6	5	2	5	09	1	6	10	5	0.1

Godz. 07

DNI	TEMPERATURA POWIETRZA	TEMPERATURA PUNKTU ROSY	PRĘŻNOŚĆ PARY WODNEJ	WILGOTNOŚĆ WZGLĘDNA	CIŚNIENIE ATMOSFERYCZNE	ZACHMURZENIE			WIATR		WIDZIALNOŚĆ	POGODA		OPAD
	T	T_d	e	U	P_o	N	N_h	h	dd	v	V	ww	W	R
1	16.7	13.1	15.1	80	1019.9	2	1	9	14	2	7	03	0	-
2	16.1	14.3	16.3	89	1020.0	0	0	9	00	0	6	10	0	-
3	15.3	10.7	12.9	75	1013.8	0	0	9	11	1	7	02	0	-
4	17.6	17.1	19.5	97	1008.3	7	3	5	22	2	6	10	2	-
5	13.6	10.9	13.0	83	1014.2	6	6	5	18	3	7	03	1	-
6	11.2	10.1	12.4	93	1013.6	3	3	9	18	2	6	10	0	-
7	13.5	12.3	14.3	93	1011.2	7	7	5	19	2	5	81	1	1.5
8	9.6	6.4	9.6	81	1024.9	3	3	4	19	1	8	02	0	-
9	10.0	4.3	8.3	68	1020.7	0	0	9	18	2	8	01	0	-
10	14.1	11.3	13.4	83	1012.6	7	0	9	15	3	6	10	1	-
11	15.5	14.9	16.9	96	1012.1	7	5	9	14	2	6	10	2	-
12	15.2	14.7	16.7	97	1006.1	7	4	5	14	1	6	10	8	0.3
13	11.5	10.3	12.5	92	1004.6	8	3	4	18	3	6	60	2	0.3
14	9.9	7.0	10.0	83	1006.2	8	8	9	14	5	7	03	1	-
15	14.4	12.7	14.7	90	1008.7	6	3	5	21	2	7	01	8	0.0
16	10.0	9.3	11.7	95	1021.1	3	3	4	21	2	6	10	0	-
17	12.5	10.4	12.6	87	1024.9	0	0	9	16	2	6	10	0	-
18	17.9	16.4	18.6	91	1023.7	0	0	9	10	2	5	10	1	-
19	14.6	13.8	15.8	94	1028.2	3	3	9	00	0	6	10	0	-
20	15.2	14.4	16.4	94	1025.7	8	8	9	04	1	6	10	2	-
21	19.2	10.2	12.4	100	1023.9	9	9	.	18	2	2	45	4	-
22	13.9	6.2	9.5	60	1029.5	4	3	5	27	3	8	03	1	-
23	9.8	7.5	10.4	85	1025.2	2	0	9	17	3	7	01	0	-
24	14.0	13.2	15.2	94	1015.8	8	8	9	22	2	6	10	2	-
25	14.0	12.1	14.1	89	1009.8	7	7	5	18	4	6	10	1	-
26	19.3	10.6	12.8	57	997.4	7	2	5	18	7	6	05	1	-
27	8.8	7.4	10.3	91	1010.7	3	3	4	20	4	6	10	1	-
28	18.6	11.6	13.7	64	1006.2	6	2	5	22	8	7	02	1	-
29	7.7	7.1	10.0	96	1025.4	8	8	9	14	1	6	10	1	-
30	12.1	11.1	13.2	94	1022.4	8	8	4	13	3	6	10	2	-

Godz. 13

1	22.2	16.9	19.3	72	1020.5	3	2	6	02	2	7	02	0	-
2	22.2	17.7	20.3	76	1019.4	2	2	6	32	3	6	05	0	-
3	26.1	13.7	15.7	41	1011.1	3	3	6	18	3	6	05	0	-
4	19.8	15.5	17.6	76	1012.4	4	4	5	28	3	6	10	5	4.2
5	19.6	11.5	13.6	60	1014.7	6	5	6	32	3	8	02	1	-
6	18.4	15.2	17.2	81	1013.5	6	6	6	01	1	7	25	1	0.7
7	15.9	9.8	12.1	67	1014.0	6	4	5	27	6	8	01	8	3.1
8	17.1	5.6	9.1	46	1026.5	2	1	5	28	2	8	01	0	-
9	20.0	6.2	9.5	40	1018.4	0	0	9	18	6	7	05	0	-
10	21.4	12.8	14.8	55	1012.8	7	7	9	20	3	6	05	2	-
11	24.4	11.6	13.7	45	1009.9	5	3	6	17	4	7	05	2	-
12	14.4	13.8	15.8	95	1004.6	7	7	5	21	3	6	25	8	4.8
13	15.0	7.3	10.2	59	1005.6	7	6	5	22	7	8	01	6	0.0
14	15.4	9.4	11.8	68	1003.4	8	2	5	18	6	7	03	6	0.1
15	17.7	12.2	14.2	70	1012.4	7	3	5	24	4	8	03	2	-
16	16.6	10.4	12.6	66	1024.2	5	1	5	27	4	7	01	1	-
17	26.8	15.8	17.9	51	1024.8	0	0	9	18	4	6	05	0	-
18	31.4	14.0	16.0	35	1020.6	0	0	9	18	4	6	05	0	-
19	18.5	15.1	17.1	80	1027.4	3	3	9	01	3	7	01	1	-
20	16.9	15.1	17.1	89	1025.5	7	2	5	02	1	7	02	8	0.0
21	21.2	9.8	12.1	48	1023.0	5	2	5	22	4	7	02	4	-
22	16.1	7.0	10.0	55	1032.2	5	3	6	32	4	8	02	1	-
23	21.0	11.5	13.6	55	1021.1	5	0	9	20	5	7	05	1	-
24	16.8	12.4	14.4	76	1017.3	7	5	5	22	4	7	03	5	0.1
25	21.4	10.3	12.5	50	1006.6	7	3	9	18	8	7	02	2	-
26	21.0	10.3	12.5	50	995.8	8	3	6	18	7	6	05	2	-
27	16.0	6.8	9.9	55	1011.6	5	2	5	19	7	8	02	1	-
28	16.6	7.3	10.2	53	1015.0	7	7	5	23	7	7	02	1	-
29	11.4	10.4	12.6	94	1025.6	8	6	3	10	1	6	63	6	3.5
30	15.8	13.7	15.7	87	1020.5	7	7	5	09	6	6	10	2	-

Godz. 19

1	19.7	17.1	19.5	85	1019.9	3	0	9	06	1	7	03	0	-
2	19.6	17.0	19.4	85	1016.7	0	0	9	05	4	6	10	0	-
3	20.6	15.2	17.2	71	1008.8	7	7	5	16	3	7	17	8	1.7
4	17.1	11.0	13.1	67	1013.1	4	3	9	29	2	8	02	0	-
5	16.8	10.0	12.3	65	1014.2	6	3	5	36	1	8	03	2	-
6	15.2	14.1	16.1	93	1012.3	7	4	5	13	1	6	10	8	5.2
7	14.6	5.0	8.7	53	1018.0	4	4	4	34	4	8	05	1	-
8	13.2	7.8	10.6	70	1024.3	0	0	9	00	0	8	02	0	-
9	17.2	8.9	11.4	58	1015.9	0	0	9	15	1	7	05	0	-
10	19.0	13.6	15.6	71	1013.2	7	7	9	16	1	6	05	2	-
11	19.1	14.9	16.9	77	1008.7	8	6	5	00	0	6	25	2	0.0
12	14.7	12.7	14.7	88	1004.5	3	2	5	15	2	7	03	1	-
13	13.0	7.1	10.1	68	1007.0	1	1	9	21	4	8	01	1	-
14	16.0	12.5	14.5	80	1005.1	7	4	9	18	4	7	03	6	0.0
15	15.0	11.6	13.7	80	1016.0	4	0	9	20	1	7	01	1	-
16	13.1	11.3	13.4	89	1024.2	1	0	9	00	0	7	02	1	-
17	24.6	18.3	21.0	68	1024.1	0	0	9	19	2	6	05	0	-
18	18.6	15.9	18.1	85	1024.9	0	0	9	27	5	8	10	0	-
19	16.5	14.7	16.7	90	1026.7	6	6	9	04	3	7	02	1	-
20	14.8	14.0	16.0	94	1024.7	0	0	9	33	1	6	10	1	-
21	16.6	11.5	13.6	72	1024.1	7	7	5	27	4	7	02	8	0.1
22	10.9	7.4	10.3	79	1030.6	3	0	9	15	1	8	02	1	-
23	18.6	12.1	14.1	66	1017.3	8	0	9	15	4	6	05	1	-
24	15.0	13.0	15.0	88	1015.6	7	3	9	18	3	6	10	2	-
25	20.0	10.4	12.6	53	1002.3	7	2	5	18	2	7	01	2	-
26	12.2	10.4	12.6	89	1002.3	7	4	4	22	3	6	10	6	4.1
27	13.0	10.7	12.9	86	1005.9	8	3	5	15	4	7	25	6	3.0
28	13.7	10.3	12.5	80	1021.4	2	2	4	22	6	7	02	8	0.8
29	11.4	10.1	12.4	92	1024.6	8	4	4	09	4	6	10	6	0.6
30	16.2	14.6	16.6	90	1016.3	6	2	9	09	4	5	10	1	-

Godz. 01

DNI	TEMPERATURA POWIETRZA	TEMPERATURA PUNKTU ROSY	PRĘŻNOŚĆ PARY WODNEJ	WILGOTNOŚĆ WZGLĘDNA	CIŚNIENIE ATMOSFERYCZNE	ZACHMURZENIE			WIATR		WIDZIALNOŚĆ	POGODA		OPAD
	T	T_d	e	U	P_o	N	N_h	h	dd	v	V	ww	W	R
1	9.6	8.2	10.9	92	1023.0	0	0	9	05	1	8	02	0	–
2	10.6	9.9	12.2	95	1023.3	0	0	9	20	2	7	02	0	–
3	12.3	10.9	13.0	91	1020.8	0	0	9	00	0	7	02	0	–
4	13.0	7.8	10.6	70	1014.5	0	0	9	13	3	8	02	0	–
5	11.8	11.4	13.5	97	1012.4	0	0	9	27	3	6	10	1	–
6	13.2	10.4	12.6	83	1014.5	8	8	5	36	1	8	02	1	–
7	8.9	8.7	11.2	99	1013.9	0	0	9	24	2	2	44	1	–
8	7.4	6.1	9.4	91	1016.4	0	0	9	31	5	8	02	1	–
9	3.6	2.5	7.3	92	1024.6	0	0	9	29	2	8	02	0	–
10	5.0	3.8	8.0	91	1020.9	0	0	9	00	0	8	02	0	–
11	8.1	6.1	9.4	87	1019.2	0	0	9	12	1	7	02	1	–
12	9.8	6.4	9.6	80	1017.2	0	0	9	14	2	7	02	0	–
13	13.8	12.4	14.4	92	1010.2	8	8	5	17	1	7	02	6	0.3
14	9.0	8.6	11.2	97	1013.3	0	0	9	21	3	5	10	8	0.0
15	9.4	7.4	10.3	88	1013.9	0	0	9	15	3	7	01	1	–
16	13.4	12.2	14.2	93	1018.2	5	5	5	23	1	6	10	2	–
17	8.2	7.1	10.1	93	1026.7	0	0	9	24	2	7	02	0	–
18	12.1	10.1	12.4	88	1029.7	0	0	9	21	3	7	02	0	–
19	13.5	12.0	14.0	91	1027.2	0	0	9	21	1	7	02	0	–
20	11.6	9.9	12.2	90	1025.4	0	0	9	00	0	7	02	0	–
21	11.8	11.6	13.7	99	1023.1	0	0	9	24	1	1	44	4	–
22	11.2	10.8	13.0	97	1024.4	0	0	9	24	3	3	46	6	0.0
23	4.8	3.9	8.1	95	1031.2	0	0	9	21	1	7	02	0	–
24	9.8	7.7	10.5	87	1020.0	0	0	9	20	3	8	02	0	–
25	10.6	10.0	12.3	96	1016.8	0	0	9	00	0	5	10	1	–
26	14.6	11.4	13.5	81	1009.6	0	0	9	18	7	7	02	0	–
27	15.5	12.4	14.4	82	1002.2	8	8	6	20	6	7	03	1	–
28	13.2	9.0	11.5	76	1013.9	8	8	5	19	7	8	02	1	–
29	9.1	7.1	10.1	88	1023.3	0	0	9	23	3	8	02	0	–
30	9.1	7.8	10.6	92	1030.2	4	4	6	06	3	7	01	6	0.1

Godz. 07

DNI	TEMPERATURA POWIETRZA	TEMPERATURA PUNKTU ROSY	PRĘŻNOŚĆ PARY WODNEJ	WILGOTNOŚĆ WZGLĘDNA	CIŚNIENIE ATMOSFERYCZNE	ZACHMURZENIE			WIATR		WIDZIALNOŚĆ	POGODA		OPAD
	T	T_d	e	U	P_o	N	N_h	h	dd	v	V	ww	W	R
1	12.2	8.4	11.0	77	1023.7	0	0	9	10	1	8	02	0	–
2	13.0	10.4	12.6	84	1023.2	0	0	9	23	3	7	02	0	–
3	14.4	12.1	14.1	86	1020.2	0	0	9	00	0	7	01	0	–
4	14.8	8.5	11.1	66	1012.4	3	0	9	14	3	7	02	0	–
5	14.2	12.2	14.2	88	1013.3	3	0	9	28	3	7	01	0	–
6	12.6	11.5	13.6	94	1014.8	8	8	9	33	1	7	60	2	0.0
7	9.6	9.2	11.6	97	1012.4	9	9	.	22	2	1	45	4	–
8	7.8	4.8	8.6	81	1021.2	1	0	9	30	4	8	03	0	–
9	7.7	5.9	9.3	88	1024.3	1	1	9	23	1	8	03	0	–
10	3.8	1.5	6.8	85	1020.4	0	0	9	00	0	8	02	0	–
11	9.2	7.3	10.2	88	1019.2	4	0	9	14	2	6	10	0	–
12	12.2	8.4	11.0	77	1015.4	5	0	9	09	2	7	02	1	–
13	14.0	11.4	13.5	84	1009.2	7	7	5	14	4	7	02	2	–
14	7.7	7.3	10.2	97	1015.2	1	0	9	21	2	6	10	0	–
15	10.1	8.4	11.0	89	1014.1	4	0	9	15	4	7	02	0	–
16	13.1	11.8	13.8	92	1020.5	5	3	5	27	3	6	10	1	–
17	8.9	8.0	10.7	94	1029.1	0	0	9	23	3	7	02	0	–
18	13.1	12.5	14.5	95	1029.3	0	0	9	20	2	6	10	0	–
19	13.1	11.8	13.8	92	1027.0	2	0	9	00	0	5	10	0	–
20	11.6	11.0	13.1	95	1024.1	0	0	9	21	1	5	10	0	–
21	12.2	12.0	14.0	99	1023.1	6	6	5	23	1	5	10	4	–
22	12.7	10.9	13.0	89	1026.1	3	1	9	27	5	6	10	4	–
23	5.3	4.6	8.5	95	1029.7	6	4	9	19	1	7	03	1	–
24	10.1	9.0	11.5	93	1017.8	6	4	9	21	1	6	10	1	–
25	11.5	10.6	12.8	94	1015.5	4	4	9	20	2	5	10	1	–
26	14.3	11.8	13.8	84	1008.4	0	0	9	18	8	6	10	0	–
27	10.4	8.5	11.1	88	1009.9	6	2	4	25	8	7	01	6	7.7
28	12.4	10.1	12.4	86	1013.0	8	8	5	18	6	6	80	1	0.0
29	6.8	6.4	9.6	97	1026.6	3	0	9	24	2	8	02	0	–
30	8.9	8.0	10.7	94	1030.6	2	1	6	12	3	7	03	0	–

Godz. 13

1	20.8	8.5	11.1	46	1023.5	2	0	9	21	1	8	02	0	–
2	24.6	11.3	13.4	43	1021.5	3	0	9	24	4	8	02	0	–
3	25.4	11.8	13.8	43	1017.6	0	0	9	18	5	7	02	0	–
4	25.5	15.6	17.7	54	1009.8	3	0	9	19	7	7	05	0	–
5	19.3	8.8	11.3	51	1013.5	3	2	6	29	6	8	02	1	–
6	13.2	9.4	11.8	78	1015.2	8	6	3	00	0	6	61	6	1.4
7	16.4	12.9	14.9	80	1010.2	7	7	5	25	6	6	10	6	0.0
8	14.3	2.1	7.1	44	1023.0	6	6	5	30	7	8	02	8	0.0
9	16.8	4.6	8.5	44	1022.4	3	1	6	25	6	8	03	0	–
10	19.5	6.4	9.6	42	1018.1	4	2	6	18	8	8	03	0	–
11	20.4	5.1	8.8	37	1017.6	3	0	9	15	6	7	01	1	–
12	21.7	8.2	10.9	42	1011.9	6	1	7	17	12	7	05	2	–
13	18.6	12.7	14.7	68	1007.9	8	8	5	16	4	7	03	2	–
14	17.2	7.1	10.1	52	1014.3	6	5	6	18	7	7	03	1	–
15	18.2	11.4	13.5	65	1014.3	3	0	9	16	5	7	01	1	–
16	18.4	10.7	12.9	61	1022.4	5	5	5	28	5	8	02	1	–
17	21.4	10.6	12.8	50	1029.5	0	0	9	25	4	8	02	0	–
18	25.8	12.9	14.9	45	1027.7	0	0	9	21	8	7	05	0	–
19	25.9	11.0	13.1	40	1025.8	0	0	9	17	4	7	02	0	–
20	23.9	16.1	18.3	61	1022.6	0	0	9	20	2	7	05	0	–
21	17.1	14.9	16.9	87	1023.1	8	8	6	26	3	6	10	2	–
22	16.8	5.1	8.8	46	1029.0	6	4	6	27	7	8	03	1	–
23	17.2	6.8	9.9	51	1025.6	7	1	6	21	7	8	03	2	–
24	20.1	11.4	13.5	57	1016.1	5	4	6	23	5	7	03	2	–
25	20.0	10.9	13.0	56	1013.0	6	5	5	20	9	6	05	1	–
26	22.2	11.1	13.2	49	1009.2	0	0	9	18	8	7	05	0	–
27	14.4	4.8	8.6	53	1014.8	6	6	5	23	9	8	02	1	–
28	20.9	14.1	16.1	65	1012.7	6	6	5	21	8	7	03	8	0.0
29	14.5	6.7	9.8	59	1028.1	7	2	5	23	4	5	03	1	–
30	17.8	7.8	10.6	53	1029.6	3	2	6	12	8	8	03	0	–

Godz. 19

1	17.2	9.9	11.4	59	1022.6	1	0	9	16	1	8	03	0	–
2	18.4	11.9	13.9	66	1020.2	0	0	9	00	0	8	02	0	–
3	19.6	9.9	12.2	54	1014.9	0	0	9	13	2	8	02	0	–
4	18.0	17.1	19.5	94	1010.3	8	8	5	30	4	6	29	8	0.0
5	15.4	7.7	10.5	60	1013.8	4	4	9	32	4	8	03	1	–
6	12.6	11.0	13.1	90	1014.1	7	6	6	19	1	7	02	6	0.8
7	12.3	11.9	14.0	98	1011.5	7	7	6	28	5	8	02	8	1.0
8	9.5	4.3	8.3	71	1023.4	3	1	6	29	4	8	01	6	0.0
9	12.3	5.3	8.9	62	1020.8	1	0	9	00	0	8	02	0	–
10	13.8	7.7	10.5	67	1018.3	7	5	9	15	2	7	02	1	–
11	14.2	6.8	9.9	61	1016.9	2	0	9	14	3	7	02	0	–
12	18.3	9.4	11.8	56	1010.4	7	1	7	13	5	7	01	1	–
13	10.5	9.7	12.0	95	1010.7	7	7	4	23	3	6	80	9	27.1
14	13.4	8.1	10.8	71	1012.9	6	4	9	16	5	7	01	2	–
15	16.4	13.8	15.8	84	1015.8	9	8	5	16	2	7	02	1	–
16	14.1	12.2	14.2	89	1024.5	4	0	9	28	2	8	02	1	–
17	16.5	11.4	13.5	72	1029.0	2	0	9	18	4	7	02	0	–
18	19.0	11.4	13.5	62	1026.9	0	0	9	18	2	7	02	0	–
19	18.1	12.1	14.1	68	1025.0	1	0	9	00	0	7	02	0	–
20	17.0	15.6	17.7	92	1022.7	0	0	9	33	2	6	10	0	–
21	15.6	14.3	16.3	92	1023.1	8	8	5	00	0	5	10	2	–
22	10.8	5.6	9.1	70	1030.4	2	0	9	30	2	8	02	1	–
23	13.7	8.4	11.0	70	1021.8	0	0	9	19	3	8	01	1	–
24	13.8	12.3	14.3	91	1016.4	6	4	9	22	1	7	03	1	–
25	14.8	11.4	13.5	80	1011.1	4	0	9	16	3	5	10	1	–
26	17.8	12.2	14.2	69	1003.0	0	0	9	18	5	7	02	0	–
27	11.4	6.8	9.9	73	1016.5	2	2	6	19	4	8	01	1	–
28	15.1	7.4	10.3	59	1018.5	0	0	9	27	7	8	01	1	–
29	11.3	9.4	11.8	89	1028.6	8	8	5	20	3	6	60	2	0.5
30	13.4	7.7	10.5	68	1028.8	3	0	9	10	2	8	02	0	–

Godz. 01

DNI	TEMPERATURA POWIETRZA T	TEMPERATURA PUNKTU ROSY T_d	PRĘŻNOŚĆ PARY WODNEJ e	WILGOTNOŚĆ WZGLĘDNA U	CIŚNIENIE ATMOSFERYCZNE P_o	ZACHMURZENIE N	N_h	h	WIATR dd	v	WIDZIALNOŚĆ V	POGODA ww	W	OPAD R
1	13.9	10.3	12.5	79	1020.8	0	0	9	09	2	7	02	0	-
2	14.1	7.3	10.2	63	1022.4	0	0	9	14	1	7	02	0	-
3	14.1	11.1	13.2	82	1019.0	0	0	9	15	1	7	02	0	-
4	18.0	10.6	12.8	62	1010.6	0	0	9	12	3	8	02	0	-
5	13.2	12.0	14.0	93	1013.5	0	0	9	30	1	6	10	1	-
6	13.2	11.4	13.5	89	1014.5	8	8	5	00	0	7	61	2	0.1
7	10.7	10.3	12.5	97	1013.9	0	0	9	22	2	7	02	0	-
8	8.2	7.1	10.1	93	1019.1	0	0	9	33	3	7	01	8	0.5
9	4.4	3.7	7.9	95	1025.1	0	0	9	20	2	7	02	0	-
10	8.4	5.0	8.7	79	1018.8	0	0	9	15	1	7	02	0	-
11	11.4	8.9	11.4	84	1016.8	0	0	9	16	1	7	02	0	-
12	13.3	8.5	11.1	73	1013.5	0	0	9	15	3	6	10	0	-
13	13.4	12.8	14.8	95	1008.2	8	8	4	16	1	6	10	8	0.5
14	7.7	6.4	9.6	91	1012.9	0	0	9	22	3	6	10	0	-
15	13.5	10.7	12.9	83	1010.8	0	0	9	11	2	7	01	1	-
16	15.1	12.0	14.0	82	1018.0	7	7	9	31	3	7	02	2	-
17	9.5	7.5	10.4	88	1026.8	0	0	9	18	1	7	02	0	-
18	17.2	15.4	17.5	90	1027.8	0	0	9	17	2	7	02	0	-
19	15.6	12.1	14.1	80	1026.1	0	0	9	00	0	7	02	0	-
20	13.3	12.3	14.3	94	1024.9	0	0	9	00	0	6	10	1	-
21	11.8	11.6	13.7	99	1024.1	0	0	9	00	0	3	44	0	-
22	12.8	10.7	12.9	87	1025.2	0	0	9	24	1	6	10	1	-
23	5.0	4.8	8.6	98	1030.8	0	0	9	00	0	6	10	0	-
24	13.1	9.5	11.9	79	1018.4	0	0	9	19	4	7	01	0	-
25	13.1	12.1	14.1	94	1016.2	8	8	5	14	1	6	10	1	-
26	17.0	11.4	13.5	69	1007.0	0	0	9	19	5	7	02	0	-
27	11.5	10.5	12.7	94	1005.7	8	8	4	26	3	7	80	2	3.5
28	16.0	9.5	11.9	66	1010.3	7	7	9	21	7	8	01	2	-
29	8.6	6.4	9.6	86	1024.9	1	1	9	24	2	7	03	0	-
30	10.2	9.6	12.0	96	1028.0	8	6	3	09	4	6	61	6	13.8

Godz. 07

DNI	TEMPERATURA POWIETRZA T	TEMPERATURA PUNKTU ROSY T_d	PRĘŻNOŚĆ PARY WODNEJ e	WILGOTNOŚĆ WZGLĘDNA U	CIŚNIENIE ATMOSFERYCZNE P_o	ZACHMURZENIE N	N_h	h	WIATR dd	v	WIDZIALNOŚĆ V	POGODA ww	W	OPAD R
1	14.0	7.5	10.4	65	1022.4	0	0	9	12	2	7	02	0	-
2	13.8	9.0	11.5	78	1022.4	0	0	9	17	1	7	02	0	-
3	15.8	12.1	14.1	79	1018.0	0	0	9	13	3	7	02	0	-
4	16.4	12.4	14.4	77	1009.2	0	0	9	17	3	7	02	0	-
5	12.4	10.4	12.6	88	1014.4	6	6	6	00	0	6	10	1	-
6	12.2	11.5	13.6	95	1015.0	7	2	4	00	0	6	21	6	3.9
7	12.6	11.8	13.8	94	1011.3	8	8	5	21	2	6	61	1	0.0
8	8.2	6.2	9.5	87	1023.2	7	4	5	29	2	8	03	1	-
9	7.4	5.6	9.1	88	1023.7	0	0	9	18	1	8	02	0	-
10	8.9	5.9	9.3	82	1017.9	0	0	9	15	1	7	02	0	-
11	11.3	9.9	12.2	97	1016.4	7	7	9	17	1	7	01	1	-
12	11.9	7.5	10.4	75	1011.4	3	0	9	15	2	6	10	0	-
13	13.6	12.1	14.1	91	1006.7	6	6	5	18	3	5	10	2	-
14	8.4	6.2	9.5	86	1013.8	1	0	9	20	3	6	10	0	-
15	10.8	9.2	11.6	90	1011.7	8	8	4	17	2	6	10	1	-
16	13.2	11.2	13.3	87	1021.2	2	2	9	27	1	6	10	1	-
17	10.3	8.4	11.0	88	1028.7	0	0	9	16	1	6	10	0	-
18	16.4	15.2	17.2	93	1027.8	0	0	9	17	1	5	10	0	-
19	12.2	11.3	13.4	94	1026.4	0	0	9	00	0	6	10	0	-
20	12.5	12.1	14.1	98	1024.1	8	8	3	00	0	3	46	1	-
21	13.2	13.2	15.2	100	1023.6	9	9	.	18	1	2	45	4	-
22	12.2	10.1	12.4	88	1027.9	0	0	9	27	3	7	02	1	-
23	7.2	6.8	9.9	97	1028.3	2	0	9	22	2	6	10	0	-
24	12.1	9.8	12.1	85	1017.1	4	3	5	23	2	5	10	0	-
25	13.4	11.4	13.5	88	1014.4	7	7	5	21	3	4	10	1	-
26	15.2	11.9	13.9	81	1005.3	1	0	9	19	5	5	10	0	-
27	9.5	8.8	11.3	95	1011.2	0	0	9	25	3	6	10	8	0.0
28	15.0	13.0	15.0	88	1010.2	7	7	9	21	7	8	01	8	1.4
29	7.6	7.0	10.0	96	1027.2	1	0	9	22	2	7	02	0	-
30	10.8	9.2	11.6	90	1027.4	7	7	4	10	5	7	01	6	1.0

Godz. 13

1	24.4	9.0	11.5	38	1022.1	0	0	9	14	3	8	02	0	-
2	26.6	7.8	10.6	30	1020.3	0	0	9	23	3	8	01	0	-
3	26.9	12.6	14.6	41	1015.2	0	0	9	12	6	8	02	0	-
4	26.4	16.1	18.3	54	1008.2	5	5	6	34	3	6	05	1	-
5	18.2	10.3	12.5	62	1014.8	6	1	5	35	2	7	01	2	-
6	18.4	11.0	13.1	62	1014.4	5	5	5	24	2	7	03	2	-
7	18.5	11.5	13.6	64	1010.9	7	5	5	33	4	6	80	6	0.3
8	13.1	8.5	11.1	74	1025.0	7	7	5	33	6	8	25	1	1.0
9	17.9	6.1	9.4	46	1021.9	2	1	7	25	3	8	01	0	-
10	21.2	7.3	10.2	40	1016.0	4	0	9	20	4	7	02	0	-
11	22.6	11.0	13.1	47	1015.0	0	0	9	18	4	6	05	1	-
12	19.7	10.0	12.3	54	1008.6	5	5	9	15	5	6	05	1	-
13	11.2	10.6	12.8	96	1008.1	8	8	4	27	3	5	81	2	2.8
14	18.2	7.8	10.6	51	1010.0	6	6	9	16	7	7	01	1	-
15	20.4	12.3	14.3	60	1012.1	3	1	6	18	4	7	02	1	-
16	19.5	8.8	11.3	49	1023.2	1	1	6	26	4	8	02	0	-
17	24.4	13.2	15.2	50	1028.5	0	0	9	20	4	7	02	0	-
18	30.2	6.8	9.9	23	1026.1	0	0	9	17	5	7	02	0	-
19	24.4	13.6	15.6	51	1024.9	0	0	9	09	2	6	05	0	-
20	21.3	15.1	17.1	67	1023.4	0	0	9	29	2	6	05	4	-
21	16.6	14.2	16.2	86	1023.7	8	8	9	33	1	6	10	4	-
22	15.6	5.9	9.3	53	1030.2	7	6	6	31	6	8	03	1	-
23	19.7	9.9	12.2	53	1024.5	2	1	6	21	5	7	03	0	-
24	20.8	11.3	13.4	54	1016.5	7	1	6	30	4	6	05	1	-
25	21.3	12.3	14.3	57	1011.2	5	5	6	17	6	6	05	2	-
26	24.3	10.5	12.7	42	1001.3	3	0	9	19	8	6	05	0	-
27	14.6	6.8	9.9	60	1015.3	3	2	6	25	5	8	02	0	-
28	23.3	12.5	14.5	55	1012.5	2	2	6	23	9	8	02	1	-
29	14.9	7.3	10.2	60	1027.8	8	8	9	04	1	7	03	1	-
30	16.7	11.9	13.9	73	1025.8	0	0	9	11	5	8	01	1	-

Godz. 19

1	21.0	10.3	12.5	50	1021.0	0	0	9	10	2	8	02	0	-
2	22.5	9.0	11.5	43	1018.4	0	0	9	12	2	8	02	0	-
3	22.6	10.4	12.6	45	1012.4	1	0	9	14	3	8	02	0	-
4	17.8	15.2	17.2	84	1011.5	8	2	5	34	4	6	10	9	0.0
5	16.4	9.9	12.2	66	1013.4	8	8	9	00	0	7	02	2	-
6	14.3	11.5	13.6	83	1013.7	0	0	9	18	1	6	10	1	-
7	12.4	11.2	13.3	93	1014.1	2	2	5	32	2	7	01	9	4.4
8	12.0	5.1	8.8	62	1024.6	1	0	9	32	2	8	01	8	0.0
9	14.2	7.5	10.4	64	1019.6	1	0	9	17	2	7	02	0	-
10	17.0	7.8	10.6	54	1016.1	2	0	9	18	2	7	01	1	-
11	18.3	10.4	12.6	60	1014.0	1	0	9	16	3	6	05	0	-
12	14.5	13.3	15.3	93	1008.9	8	8	4	19	4	6	80	2	0.5
13	11.5	10.3	12.5	92	1010.1	3	0	9	19	3	6	10	8	0.6
14	15.9	8.0	10.7	59	1009.3	4	3	9	18	3	7	01	1	-
15	17.4	13.4	15.4	78	1015.6	7	7	9	22	1	7	02	1	-
16	14.0	9.3	11.7	73	1024.8	1	0	9	22	2	7	02	0	-
17	21.7	15.8	18.0	69	1027.2	0	0	9	18	3	7	02	0	-
18	24.3	8.9	11.4	38	1025.2	0	0	9	18	3	7	02	0	-
19	18.4	15.6	17.7	84	1024.9	0	0	9	03	3	6	10	0	-
20	16.9	14.9	16.9	88	1023.3	0	0	9	32	3	6	10	0	-
21	15.9	14.1	16.1	89	1023.5	6	6	9	21	2	7	01	2	-
22	10.8	6.5	9.7	75	1030.6	2	0	9	00	0	7	02	1	-
23	17.2	10.5	12.7	65	1020.4	1	0	9	20	5	7	02	0	-
24	16.8	12.4	14.4	76	1016.6	5	5	5	31	3	6	10	1	-
25	18.3	11.8	13.8	66	1008.4	4	4	9	18	5	6	05	1	-
26	21.4	11.9	13.9	54	999.5	8	8	9	20	3	7	01	1	-
27	14.1	6.2	9.5	59	1014.3	8	8	9	17	3	8	03	1	-
28	15.6	5.3	8.9	50	1020.3	1	1	9	29	3	7	03	0	-
29	10.8	10.1	12.4	95	1027.8	8	8	5	06	3	6	63	8	2.8
30	14.6	12.4	14.4	87	1024.5	1	0	9	11	6	7	02	0	-

Godz. 01

DNI	TEMPERATURA POWIETRZA T	TEMPERATURA PUNKTU ROSY T_d	PRĘŻNOŚĆ PARY WODNEJ e	WILGOTNOŚĆ WZGLĘDNA U	CIŚNIENIE ATMOSFERYCZNE P_o	ZACHMURZENIE N	N_h	h	WIATR dd	v	WIDZIALNOŚĆ V	POGODA ww	W	OPAD R
1	15.5	11.8	13.8	79	1019.5	0	0	9	06	2	7	02	0	–
2	16.0	10.6	12.8	70	1021.0	0	0	9	15	2	7	02	0	–
3	15.4	9.4	11.8	68	1017.4	0	0	9	11	2	7	02	0	–
4	17.0	14.4	16.4	85	1008.7	0	0	9	13	2	7	02	1	–
5	12.0	10.6	12.8	91	1013.9	5	5	5	00	0	6	10	1	–
6	9.7	9.1	11.6	96	1014.7	4	4	4	21	1	7	03	1	–
7	13.6	11.6	13.7	88	1012.4	8	8	5	21	2	6	10	1	–
8	6.1	4.4	8.4	89	1022.1	0	0	9	29	2	7	02	0	–
9	7.8	3.9	8.1	75	1024.1	0	0	9	16	2	7	02	0	–
10	10.0	5.5	9.0	73	1016.5	0	0	9	14	2	7	02	0	–
11	14.2	11.2	13.3	82	1014.3	0	0	9	11	2	6	10	1	–
12	15.5	12.4	14.4	81	1010.0	8	0	9	10	3	7	02	2	–
13	11.3	10.9	13.0	98	1005.6	0	0	9	11	2	3	46	1	–
14	6.5	5.1	8.8	91	1010.9	0	0	9	19	3	7	02	0	–
15	13.9	10.3	12.5	79	1007.1	8	8	9	12	3	7	02	2	–
16	9.5	8.4	11.0	93	1019.6	0	0	9	23	2	7	02	1	–
17	9.8	7.7	10.5	87	1026.5	0	0	9	16	1	7	02	0	–
18	18.2	16.8	19.1	92	1025.8	0	0	9	12	1	6	10	0	–
19	15.5	13.8	15.8	90	1025.7	0	0	9	33	3	7	02	0	–
20	12.9	11.9	13.9	94	1026.0	8	8	6	01	2	7	03	1	–
21	14.5	12.0	14.0	85	1024.0	8	8	5	00	0	7	02	1	–
22	10.6	10.0	12.3	96	1026.5	0	0	9	23	1	7	01	8	0.1
23	7.1	4.8	8.6	85	1030.1	1	0	9	14	1	7	01	1	–
24	11.7	9.4	11.8	85	1017.2	6	0	9	20	3	7	02	1	–
25	13.7	12.3	14.3	92	1014.8	8	8	5	19	1	6	10	2	–
26	16.2	10.9	13.0	70	1003.4	8	0	9	14	3	7	02	1	–
27	9.1	8.5	11.1	96	1007.6	5	5	5	23	5	6	10	8	0.9
28	16.1	12.6	14.6	80	1007.3	0	0	9	19	7	7	01	1	–
29	7.5	6.8	9.9	96	1025.0	3	3	9	22	1	7	02	0	–
30	9.9	9.7	12.0	99	1024.9	8	8	4	06	4	6	10	6	0.8

Godz. 07

DNI	TEMPERATURA POWIETRZA T	TEMPERATURA PUNKTU ROSY T_d	PRĘŻNOŚĆ PARY WODNEJ e	WILGOTNOŚĆ WZGLĘDNA U	CIŚNIENIE ATMOSFERYCZNE P_o	ZACHMURZENIE N	N_h	h	WIATR dd	v	WIDZIALNOŚĆ V	POGODA ww	W	OPAD R
1	16.8	14.2	16.2	85	1020.5	0	0	9	09	2	7	02	0	–
2	15.4	10.1	12.4	71	1020.9	0	0	9	00	0	7	02	0	–
3	16.2	10.9	12.7	70	1019.1	0	0	9	11	3	7	02	0	–
4	15.9	15.0	17.0	94	1007.9	0	0	9	21	1	6	10	0	–
5	13.1	10.9	13.0	86	1014.5	6	4	5	29	1	7	03	2	–
6	8.4	8.4	11.0	100	1014.7	0	0	9	22	1	1	44	1	–
7	12.0	11.3	13.4	95	1011.0	5	1	9	22	2	5	10	2	–
8	7.5	5.5	9.0	87	1024.9	0	0	9	29	2	8	02	0	–
9	6.7	4.6	8.5	86	1022.9	0	0	9	16	1	7	02	0	–
10	10.0	7.1	10.1	83	1015.2	0	0	9	15	3	7	02	1	–
11	13.6	11.6	13.7	88	1013.5	7	7	9	15	2	5	10	1	–
12	12.0	10.1	12.4	89	1006.8	8	2	9	10	4	6	10	1	–
13	11.8	10.7	12.9	94	1005.5	7	7	4	23	6	7	01	4	–
14	7.1	6.1	9.4	94	1009.9	8	8	9	12	4	6	10	1	–
15	11.8	10.4	12.6	91	1009.2	7	7	5	15	2	7	03	2	–
16	8.0	7.8	10.6	99	1022.5	0	0	9	21	2	6	10	0	–
17	12.5	10.0	12.3	84	1027.2	0	0	9	16	1	6	10	0	–
18	16.2	16.0	18.2	99	1025.8	0	0	9	13	1	2	46	0	–
19	14.1	12.7	14.7	92	1026.9	6	3	5	01	2	7	03	1	–
20	12.1	12.1	14.1	100	1025.0	9	9	.	33	2	3	47	2	–
21	12.0	11.3	13.4	95	1023.9	8	8	4	00	0	5	10	1	–
22	10.4	9.5	11.9	94	1029.6	5	0	9	26	3	6	10	1	–
23	6.6	5.5	9.0	92	1027.2	3	3	5	15	2	7	02	0	–
24	10.0	9.3	11.7	95	1019.7	6	2	9	21	2	5	10	2	–
25	11.3	10.7	12.9	96	1012.3	3	3	5	15	2	5	10	1	–
26	14.6	11.4	13.5	80	1001.4	8	0	9	16	3	6	10	2	–
27	7.5	6.8	9.9	96	1011.5	3	3	5	22	4	6	10	1	–
28	15.6	13.3	15.3	86	1008.0	3	1	6	19	7	7	03	9	1.7
29	7.8	7.1	10.1	94	1026.0	6	6	4	00	0	6	10	1	–
30	10.4	10.2	12.4	99	1024.0	8	8	4	09	3	6	20	2	0.0

Godz. 13

1	27.5	14.7	16.7	46	1020.2	2	2	6	17	3	7	02	0	–
2	28.1	10.0	12.3	32	1018.9	0	0	9	14	1	7	02	0	–
3	27.1	16.6	18.9	53	1012.1	3	3	6	12	5	7	03	0	–
4	21.5	15.2	17.3	68	1010.4	6	6	6	26	4	6	05	1	–
5	16.6	11.1	13.2	70	1014.9	7	1	5	15	2	7	03	8	0.1
6	21.3	7.0	10.0	39	1013.6	3	3	6	22	4	8	03	4	–
7	14.2	13.0	15.0	93	1012.7	8	8	5	27	4	6	80	2	0.2
8	17.4	2.6	7.4	37	1025.3	3	3	6	28	3	8	02	0	–
9	19.2	4.4	8.4	38	1019.5	0	0	9	20	6	7	01	0	–
10	21.7	10.9	13.0	50	1013.7	8	2	6	18	5	7	03	1	–
11	22.8	13.2	15.2	55	1011.8	3	3	9	14	2	6	05	1	–
12	14.3	13.1	15.1	93	1005.5	8	8	5	13	5	6	80	2	0.0
13	14.5	8.5	11.1	68	1006.9	7	6	4	20	7	7	03	8	0.8
14	17.2	6.7	9.8	50	1006.0	7	3	6	15	8	7	03	2	–
15	20.3	11.2	13.3	56	1011.9	5	4	5	26	5	7	01	2	–
16	18.9	7.1	10.1	46	1023.3	8	0	9	24	3	7	01	1	–
17	27.0	16.9	19.2	54	1026.2	0	0	9	16	5	6	05	0	–
18	30.1	14.3	16.3	38	1023.0	0	0	9	14	4	7	02	4	–
19	22.3	11.6	13.7	50	1025.3	0	0	9	36	3	7	02	1	–
20	20.8	14.7	16.7	68	1023.6	0	0	9	00	0	7	02	4	–
21	20.7	8.9	11.4	47	1022.9	4	3	6	24	3	7	03	1	–
22	16.0	5.1	8.8	48	1031.0	6	4	5	26	5	8	01	2	–
23	21.1	11.1	13.2	53	1022.5	2	2	6	22	4	7	03	0	–
24	18.2	12.4	14.4	69	1016.7	8	6	6	24	5	6	05	2	–
25	21.0	11.0	13.1	52	1008.9	6	4	6	19	7	6	05	1	–
26	22.8	11.0	13.1	47	998.1	7	2	9	16	6	6	05	2	–
27	15.3	5.3	8.9	51	1013.9	3	3	5	21	5	7	01	1	–
28	21.0	6.2	9.5	38	1013.4	2	2	5	25	10	7	03	1	–
29	11.1	10.0	12.3	93	1026.5	8	6	4	09	3	6	63	8	0.8
30	14.5	13.0	15.0	91	1022.6	8	8	4	10	5	6	10	2	–

Godz. 19

1	23.5	13.2	15.2	53	1019.7	0	0	9	12	2	7	02	0	–
2	22.1	7.4	10.3	38	1016.9	0	0	9	12	1	7	02	0	–
3	21.9	14.5	16.5	62	1009.5	6	6	5	16	1	7	17	1	–
4	16.2	11.3	13.4	72	1012.8	2	0	9	29	3	6	10	1	–
5	13.2	9.9	12.2	80	1014.0	7	5	5	21	1	7	03	2	–
6	15.1	9.2	11.6	68	1012.8	2	0	9	18	2	7	02	1	–
7	17.1	8.5	11.1	78	1016.6	1	1	5	33	3	7	01	8	0.3
8	13.4	1.5	6.8	45	1024.4	2	0	9	00	0	8	02	0	–
9	15.4	7.5	10.4	59	1017.4	0	0	9	13	3	7	02	0	–
10	17.8	12.5	14.5	78	1014.0	5	1	9	15	2	6	10	2	–
11	19.5	12.1	14.1	62	1010.1	8	8	9	12	2	7	01	1	–
12	13.5	11.1	13.2	85	1005.9	5	5	9	13	2	7	03	8	0.5
13	11.3	5.6	9.1	68	1009.7	3	3	4	20	5	7	01	8	0.0
14	15.8	9.4	11.8	66	1006.8	8	8	9	17	2	7	03	2	–
15	15.5	10.0	12.3	70	1016.0	7	7	9	24	3	7	02	2	–
16	15.5	6.1	9.4	54	1024.4	0	0	9	23	1	7	01	1	–
17	23.0	17.4	19.9	71	1025.6	0	0	9	15	1	6	10	0	–
18	23.3	10.9	13.0	46	1023.1	0	0	9	23	3	7	02	0	–
19	17.0	10.3	12.5	65	1025.6	2	0	9	04	2	7	03	0	–
20	17.2	12.0	14.0	71	1023.4	7	7	8	33	1	7	02	1	–
21	15.0	8.5	11.1	65	1023.7	2	0	9	23	2	7	01	0	–
22	11.2	5.8	9.2	69	1030.9	2	0	9	24	1	7	01	1	–
23	16.9	9.4	11.8	61	1019.0	3	0	9	18	3	7	03	1	–
24	14.0	12.1	14.1	89	1016.3	7	7	4	24	1	6	10	2	–
25	17.4	11.8	13.8	69	1005.6	8	0	9	15	3	7	02	2	–
26	13.7	12.2	14.2	91	1001.5	8	8	5	22	7	6	80	9	0.0
27	12.9	9.5	11.9	80	1010.0	8	8	4	14	4	7	25	1	0.4
28	12.8	8.1	10.8	73	1021.3	2	2	4	26	3	7	02	8	–
29	8.9	8.0	10.7	94	1025.9	8	6	4	07	4	6	61	6	14.5
30	16.0	13.9	15.9	87	1019.6	2	0	9	09	6	6	10	1	–

Godz. 01

DNI	TEMPERATURA POWIETRZA T	TEMPERATURA PUNKTU ROSY T_d	PREŻNOŚĆ PARY WODNEJ e	WILGOTNOŚĆ WZGLĘDNA U	CIŚNIENIE ATMOSFERYCZNE P_o	ZACHMURZENIE N	N_h	h	WIATR dd	v	WIDZIALNOŚĆ V	POGODA ww	W	OPAD R
1	16.3	15.1	17.1	93	1017.8	5	5	9	12	1	7	02	1	–
2	16.1	14.2	16.2	88	1019.8	0	0	9	14	2	7	02	0	–
3	14.4	11.6	13.7	83	1014.9	0	0	9	09	2	7	02	0	–
4	18.2	16.6	18.9	91	1007.4	4	4	9	25	3	7	01	9	14.2
5	12.4	11.4	13.5	94	1014.3	2	2	6	00	0	7	03	1	–
6	15.2	12.9	14.9	86	1014.3	7	7	5	24	3	7	02	1	–
7	14.0	12.3	14.3	90	1012.8	0	0	9	25	3	6	10	1	–
8	8.9	7.8	10.6	93	1023.5	0	0	9	26	3	7	02	0	–
9	11.8	5.1	8.8	63	1022.7	0	0	9	24	5	8	02	0	–
10	16.0	10.1	12.4	67	1014.1	2	2	7	24	6	7	02	0	–
11	16.8	14.8	16.8	88	1012.8	7	7	5	17	1	6	10	6	0.1
12	14.8	13.8	15.8	93	1008.4	8	8	4	23	2	6	10	2	–
13	15.0	11.9	13.9	82	1001.9	7	5	5	26	6	7	03	1	–
14	10.4	7.3	10.2	82	1008.5	0	0	9	23	5	8	02	0	–
15	16.2	11.4	13.5	73	1005.5	7	7	5	23	4	7	03	2	–
16	11.4	10.0	12.3	91	1019.6	0	0	9	25	3	7	02	0	–
17	12.3	10.6	12.8	89	1024.5	0	0	9	11	1	7	02	0	–
18	16.4	16.1	18.2	98	1024.6	0	0	9	18	1	2	46	0	–
19	13.6	12.6	14.6	93	1026.6	0	0	9	00	0	6	11	0	–
20	16.1	14.0	16.0	87	1026.3	8	4	5	04	2	7	02	2	–
21	11.6	11.0	13.1	95	1024.6	3	3	9	00	0	3	44	1	–
22	12.6	11.5	13.6	94	1028.2	2	2	9	29	2	6	10	8	0.0
23	7.6	7.4	10.3	99	1028.8	3	0	9	00	0	7	28	0	–
24	14.7	12.0	14.0	84	1017.0	6	2	9	25	3	6	10	2	–
25	14.6	12.6	14.6	88	1013.7	0	0	9	24	4	6	10	1	–
26	20.1	10.5	12.7	54	999.5	7	0	9	23	8	7	02	2	–
27	10.0	8.1	10.8	88	1008.3	0	0	9	26	5	8	02	1	–
28	18.8	14.0	16.0	74	1004.9	1	1	9	24	8	7	03	1	–
29	7.4	6.7	9.8	95	1024.1	2	2	9	00	0	8	02	0	–
30	11.8	11.4	13.5	97	1022.5	8	8	3	14	5	6	10	2	–

Godz. 07

DNI	TEMPERATURA POWIETRZA T	TEMPERATURA PUNKTU ROSY T_d	PREŻNOŚĆ PARY WODNEJ e	WILGOTNOŚĆ WZGLĘDNA U	CIŚNIENIE ATMOSFERYCZNE P_o	ZACHMURZENIE N	N_h	h	WIATR dd	v	WIDZIALNOŚĆ V	POGODA ww	W	OPAD R
1	16.1	15.1	17.1	94	1019.3	0	0	9	12	1	6	28	1	–
2	15.8	14.9	16.9	94	1019.7	0	0	9	00	0	6	28	0	–
3	15.8	11.8	13.8	77	1012.8	0	0	9	12	3	7	02	0	–
4	16.8	16.3	18.5	97	1009.6	0	0	9	27	3	5	10	0	–
5	14.3	12.3	14.3	88	1014.7	4	2	6	26	1	7	01	1	–
6	15.0	13.3	15.3	90	1013.8	6	3	5	24	3	6	10	2	–
7	12.2	11.3	13.4	94	1012.4	5	2	7	25	3	6	10	1	–
8	8.6	6.5	9.7	87	1025.8	0	0	9	26	3	8	02	0	–
9	9.6	6.1	9.4	79	1020.5	0	0	9	24	1	8	02	0	–
10	15.1	11.5	13.6	80	1012.4	1	1	9	24	6	6	10	0	–
11	14.9	14.1	16.1	94	1011.5	6	6	9	17	1	5	10	2	–
12	14.8	14.2	16.2	96	1005.0	8	8	3	20	1	5	10	6	0.1
13	11.8	10.4	12.6	91	1004.7	8	5	5	24	5	6	10	6	0.6
14	10.2	8.2	10.9	88	1005.1	8	8	7	18	8	6	61	1	0.5
15	14.4	11.4	13.5	82	1008.9	6	4	9	24	4	7	01	2	–
16	10.1	9.1	11.6	93	1022.6	0	0	9	27	2	6	11	0	–
17	12.1	10.8	12.9	91	1024.5	0	0	9	13	2	6	10	0	–
18	16.0	15.3	17.4	96	1022.8	0	0	9	10	3	3	42	4	–
19	12.3	11.8	13.8	96	1027.6	3	3	9	00	0	6	11	4	–
20	15.5	13.8	15.8	90	1025.1	8	8	9	04	2	7	01	2	–
21	9.4	9.2	11.6	99	1024.4	0	0	9	31	1	2	44	4	–
22	9.8	9.2	11.6	95	1030.9	4	2	9	26	2	6	10	0	–
23	8.0	7.3	10.2	94	1025.0	5	0	9	25	1	7	02	1	–
24	13.2	11.4	13.5	89	1017.0	7	7	6	25	3	5	10	1	–
25	14.0	11.2	13.3	83	1010.2	2	0	9	24	6	6	10	0	–
26	19.9	10.5	12.7	58	997.2	7	1	9	21	7	7	03	2	–
27	8.8	7.3	10.2	90	1011.9	3	0	9	25	5	7	03	0	–
28	19.3	13.9	15.9	71	1007.8	6	3	4	26	6	8	01	1	–
29	10.0	8.5	11.1	90	1024.0	8	8	9	13	4	7	60	1	0.0
30	11.7	11.5	13.6	99	1021.0	9	9	.	14	5	2	47	2	–

Godz. 13

1	27.5	16.4	18.6	51	1019.5	2	2	6	20	5	7	03	0	–
2	29.0	11.1	13.2	33	1018.2	0	0	9	18	3	7	01	0	–
3	27.8	14.9	16.9	45	1010.6	2	1	5	22	5	7	03	0	–
4	21.7	14.4	16.4	63	1012.2	6	4	5	32	3	7	03	1	–
5	21.4	9.0	11.5	45	1014.7	5	4	6	24	3	8	03	1	–
6	21.0	14.2	16.2	65	1013.6	4	3	5	23	4	6	10	8	0.1
7	17.6	10.7	12.9	65	1014.7	7	4	5	33	3	8	01	2	–
8	18.4	5.6	9.1	43	1026.3	3	3	5	29	2	8	01	1	–
9	21.5	7.4	10.3	40	1018.3	1	0	9	25	5	8	03	0	–
10	21.4	13.0	15.0	59	1012.9	5	4	9	25	5	6	05	1	–
11	25.0	12.4	14.4	45	1009.2	3	2	5	24	6	7	05	1	–
12	16.6	12.9	14.9	80	1005.3	7	7	4	24	4	7	03	8	13.0
13	14.8	8.8	11.3	68	1006.9	6	6	4	24	8	8	02	8	0.0
14	15.4	10.6	12.8	73	1002.7	7	7	9	22	8	7	01	6	0.1
15	16.6	11.7	13.7	73	1013.1	7	1	4	26	5	8	02	2	–
16	19.2	10.4	12.6	57	1023.9	1	1	5	27	2	8	01	0	–
17	26.4	18.3	21.0	61	1024.9	0	0	9	24	2	6	05	0	–
18	27.6	16.2	18.5	50	1021.4	0	0	9	25	6	7	02	4	–
19	21.2	15.2	17.3	69	1026.6	5	2	5	04	4	8	02	1	–
20	18.7	15.2	17.3	80	1025.2	7	7	9	08	2	7	02	2	–
21	21.0	11.9	13.9	56	1023.7	6	5	5	26	4	7	03	4	–
22	17.0	7.1	10.1	52	1032.3	3	2	5	30	2	8	01	1	–
23	21.4	12.8	14.8	58	1022.1	2	1	5	24	7	7	03	1	–
24	16.2	13.4	15.4	83	1017.7	8	8	4	27	3	5	10	5	0.1
25	20.6	12.7	14.7	61	1006.4	7	7	5	22	7	7	02	1	–
26	19.4	12.0	14.0	62	995.7	8	3	6	24	6	7	60	2	0.0
27	16.4	8.1	10.8	58	1011.4	7	1	5	23	8	8	03	1	–
28	18.0	6.5	9.7	47	1016.6	5	5	4	29	9	8	03	1	–
29	11.2	10.5	12.7	95	1023.6	8	6	3	12	4	5	61	6	9.9
30	18.0	15.2	17.2	83	1018.3	1	1	9	15	9	6	10	4	–

Godz. 19

1	23.3	19.4	22.5	78	1019.3	0	0	9	22	2	7	01	0	–
2	23.2	17.2	19.6	69	1015.3	0	0	9	03	3	7	02	0	–
3	23.0	15.3	17.4	61	1007.6	4	3	5	19	4	7	02	0	–
4	17.0	13.8	15.8	81	1013.2	6	3	5	05	3	8	03	2	–
5	18.2	12.1	14.1	67	1013.5	5	3	6	00	0	7	03	1	–
6	18.0	13.1	15.1	73	1012.3	4	2	5	24	2	6	10	1	–
7	14.5	10.3	12.5	76	1018.4	4	1	5	03	5	8	01	1	–
8	15.1	8.4	11.0	64	1023.9	0	0	9	24	2	8	02	0	–
9	16.5	9.4	11.8	63	1015.5	2	2	7	19	3	7	03	0	–
10	19.6	13.0	15.0	66	1012.8	6	1	6	23	2	6	05	2	–
11	18.6	15.5	17.6	82	1008.2	7	5	5	24	3	6	10	9	0.0
12	15.8	12.3	14.3	80	1003.4	1	0	9	18	5	8	02	1	–
13	12.7	6.8	9.9	68	1008.3	3	1	5	23	5	8	02	8	0.7
14	17.0	13.0	15.0	78	1004.3	7	7	9	22	4	7	02	2	–
15	14.8	11.3	13.4	79	1016.3	4	2	9	24	2	8	01	1	–
16	15.6	12.3	14.3	81	1023.7	0	0	9	24	2	8	02	0	–
17	22.4	19.3	22.4	83	1025.0	0	0	9	24	1	6	10	0	–
18	19.7	16.9	19.3	84	1025.1	1	1	9	02	3	6	10	0	–
19	16.6	14.4	16.4	87	1026.4	7	3	5	04	3	8	03	2	–
20	16.4	12.9	14.9	80	1024.2	6	6	9	00	0	6	10	1	–
21	16.1	13.8	15.8	85	1025.2	7	4	5	33	2	7	25	2	3.2
22	11.2	8.6	11.2	84	1030.6	2	1	6	26	1	8	01	0	–
23	18.3	11.3	13.4	64	1017.9	6	1	9	24	4	7	02	1	–
24	15.4	13.9	15.9	91	1015.7	7	4	5	24	3	6	10	2	–
25	20.7	12.8	14.8	61	1002.5	8	8	9	24	8	7	03	2	–
26	11.8	9.3	11.7	84	1003.5	6	5	9	26	5	8	01	6	2.3
27	16.4	8.1	10.8	58	1006.1	6	6	9	23	7	7	01	6	0.2
28	14.0	8.5	11.1	69	1022.1	3	2	4	30	2	8	03	1	–
29	12.2	11.2	13.3	94	1028.5	8	8	3	13	2	6	10	6	3.0
30	16.8	15.1	17.1	90	1013.9	7	0	9	14	8	6	10	1	–

Godz. 01

DNI	TEMPERATURA POWIETRZA T	TEMPERATURA PUNKTU ROSY T_d	PRĘŻNOŚĆ PARY WODNEJ e	WILGOTNOŚĆ WZGLĘDNA U	CIŚNIENIE ATMOSFERYCZNE P_o	ZACHMURZENIE N	N_h	h	WIATR dd	v	WIDZIALNOŚĆ V	POGODA ww	W	OPAD R
1	8.5	5.9	9.3	83	1021.0	0	0	9	06	1	7	02	0	–
2	8.4	7.8	10.6	96	1023.3	0	0	9	00	0	7	11	0	–
3	9.2	8.6	11.2	96	1020.5	0	0	9	00	0	7	11	0	–
4	14.4	11.0	13.1	80	1014.4	0	0	9	14	3	7	02	0	–
5	15.0	14.7	16.7	98	1011.2	4	0	9	31	1	3	42	9	9.8
6	11.0	9.9	12.2	93	1013.8	0	0	9	04	2	7	02	0	–
7	10.1	9.7	12.0	97	1014.4	0	0	9	00	0	3	42	4	–
8	9.9	8.8	11.3	93	1015.3	0	0	9	31	2	7	01	1	–
9	5.8	4.8	8.6	93	1024.8	0	0	9	30	2	7	02	1	–
10	5.4	4.7	8.5	95	1020.7	0	0	9	00	0	7	02	0	–
11	6.7	5.8	9.2	94	1018.8	0	0	9	15	1	6	10	1	–
12	10.0	7.4	10.3	84	1016.7	0	0	9	15	2	7	02	0	–
13	14.6	14.1	16.1	97	1009.8	7	7	4	14	2	7	03	6	0.0
14	8.7	8.3	10.9	97	1013.8	0	0	9	22	2	5	10	6	0.2
15	11.3	9.3	11.7	87	1014.4	2	0	9	14	4	7	02	1	–
16	13.4	12.9	14.8	96	1018.1	0	0	9	20	1	7	01	1	–
17	6.9	6.5	9.6	97	1027.6	0	0	9	27	2	6	10	1	–
18	13.6	10.9	13.0	83	1029.8	0	0	9	18	2	7	02	0	–
19	14.4	12.1	14.1	86	1027.5	0	0	9	18	2	7	02	0	–
20	10.2	9.6	12.0	96	1025.3	0	0	9	16	1	6	10	0	–
21	11.4	11.0	13.1	98	1022.9	0	0	9	00	0	3	44	0	–
22	14.6	12.9	14.9	90	1024.7	8	8	4	30	2	6	10	1	–
23	3.2	2.7	7.4	97	1031.4	1	0	9	00	0	5	10	0	–
24	9.7	8.6	11.2	93	1021.1	0	0	9	20	3	7	02	0	–
25	8.4	7.8	10.6	96	1016.8	0	0	9	00	0	5	11	1	–
26	13.6	11.9	13.9	90	1011.0	4	2	9	17	3	5	10	0	–
27	17.1	14.3	16.3	84	1002.9	8	8	5	22	8	6	80	2	0.0
28	12.0	8.0	10.7	76	1015.9	5	5	6	17	9	7	01	1	–
29	9.5	6.4	9.6	81	1024.2	3	0	9	24	2	7	03	0	–
30	9.9	9.3	11.7	96	1029.1	8	8	5	10	4	6	61	2	7.7

Godz. 07

DNI	TEMPERATURA POWIETRZA T	TEMPERATURA PUNKTU ROSY T_d	PRĘŻNOŚĆ PARY WODNEJ e	WILGOTNOŚĆ WZGLĘDNA U	CIŚNIENIE ATMOSFERYCZNE P_o	ZACHMURZENIE N	N_h	h	WIATR dd	v	WIDZIALNOŚĆ V	POGODA ww	W	OPAD R
1	11.5	8.0	10.7	79	1022.5	0	0	9	08	2	7	02	0	–
2	13.0	11.1	13.2	88	1023.1	0	0	9	00	0	7	01	0	–
3	14.8	13.1	15.1	90	1019.9	1	0	9	14	2	6	10	0	–
4	15.4	11.3	13.4	77	1011.9	0	0	9	14	3	7	02	0	–
5	13.7	13.3	15.3	98	1012.9	3	3	3	35	2	4	28	4	–
6	12.6	10.5	12.7	87	1013.7	8	4	6	05	1	7	61	1	0.0
7	10.3	9.7	12.0	96	1012.5	0	0	9	27	1	5	28	0	–
8	8.3	6.2	9.5	87	1020.5	0	0	9	32	3	7	01	0	–
9	8.1	6.2	9.5	88	1024.7	1	0	9	00	0	7	02	0	–
10	8.2	7.5	10.4	94	1019.7	1	0	9	14	2	7	02	0	–
11	9.8	7.7	10.5	87	1018.6	3	0	9	14	2	7	02	0	–
12	12.4	9.9	12.2	84	1015.2	5	0	9	13	3	7	03	1	–
13	14.4	13.1	15.1	92	1008.4	7	7	7	14	2	7	03	2	–
14	8.3	7.9	10.6	97	1015.5	1	0	9	20	2	5	10	4	–
15	10.6	9.5	11.9	93	1014.2	3	0	9	16	5	7	03	0	–
16	14.2	13.2	15.2	93	1020.2	8	3	5	27	2	6	61	1	0.0
17	8.9	8.0	10.7	94	1029.8	0	0	9	00	0	5	10	0	–
18	13.0	10.1	12.4	82	1030.2	0	0	9	18	2	7	02	0	–
19	13.6	12.4	14.4	93	1027.3	0	0	9	13	2	6	10	0	–
20	12.3	12.1	14.1	99	1024.0	0	0	9	00	0	5	10	0	–
21	11.6	11.2	13.3	98	1023.2	9	9	4	00	0	1	45	4	–
22	12.4	11.8	13.8	95	1026.3	6	6	9	30	1	5	10	1	–
23	6.1	5.3	8.9	95	1030.3	7	3	9	00	0	6	10	1	–
24	10.5	9.9	12.2	96	1019.0	5	2	9	17	2	5	10	1	–
25	10.9	10.3	12.5	96	1016.0	5	0	9	16	3	3	42	4	–
26	13.1	11.9	13.9	93	1009.5	0	0	9	16	5	4	10	0	–
27	11.4	10.7	12.9	95	1011.6	5	5	4	22	5	7	01	8	6.8
28	13.9	9.8	12.1	76	1015.6	7	3	5	20	4	7	01	1	–
29	6.1	5.4	9.0	95	1027.6	7	1	9	00	0	7	03	1	–
30	10.2	9.3	11.7	94	1029.6	7	7	6	10	3	7	21	6	5.5

Godz. 13

1	20.9	8.6	11.2	46	1022.7	0	0	9	10	3	8	02	0	–
2	24.0	12.4	14.4	48	1021.5	1	0	9	15	3	8	02	0	–
3	24.8	10.4	12.6	40	1017.8	0	0	9	13	7	8	02	0	–
4	24.8	17.0	19.4	62	1010.3	2	0	9	16	6	7	02	0	–
5	20.5	11.8	13.8	57	1013.7	1	1	6	31	3	8	02	0	–
6	11.8	11.6	13.7	99	1013.9	8	4	5	01	3	6	61	6	6.8
7	19.8	11.5	13.6	60	1010.5	4	4	6	24	5	7	02	0	–
8	14.4	3.6	7.9	48	1022.7	5	5	6	30	5	8	03	1	–
9	15.3	6.8	9.9	54	1022.6	3	3	6	33	2	8	03	0	–
10	19.8	7.4	10.3	47	1018.4	1	0	9	27	2	8	02	0	–
11	20.8	8.0	10.7	46	1017.7	8	0	9	18	6	8	03	1	–
12	22.1	11.3	13.4	50	1011.5	5	0	9	13	8	8	03	1	–
13	17.4	15.1	17.1	86	1007.1	8	8	4	22	3	6	81	2	0.6
14	17.8	10.0	12.3	60	1015.8	5	1	6	17	5	8	03	1	–
15	20.3	13.2	15.2	63	1014.5	0	0	9	14	7	8	01	1	–
16	19.4	11.0	13.1	58	1022.3	1	1	6	36	5	8	01	6	0.0
17	21.5	11.5	13.6	55	1020.4	0	0	9	17	5	8	02	0	–
18	24.2	15.2	17.3	58	1028.7	0	0	9	17	3	7	02	0	–
19	26.4	13.1	15.1	43	1025.8	0	0	9	14	4	7	02	0	–
20	24.4	14.1	16.1	52	1023.1	0	0	9	24	4	7	05	0	–
21	20.5	16.0	18.2	76	1022.4	2	1	3	26	2	5	10	4	–
22	17.6	8.4	11.0	54	1028.6	6	4	6	31	6	8	03	1	–
23	16.9	8.8	10.7	59	1027.2	7	1	9	23	4	8	01	2	–
24	21.3	12.5	14.5	57	1016.9	5	0	9	23	4	6	05	1	–
25	20.6	13.1	15.1	62	1013.8	5	3	6	20	4	6	05	4	–
26	22.6	12.8	14.5	53	1006.1	0	0	9	17	9	6	05	0	–
27	15.5	6.7	9.8	55	1016.5	6	6	5	23	7	7	02	1	–
28	22.1	14.2	16.2	61	1015.3	2	1	6	20	7	8	03	8	0.1
29	17.6	8.1	10.8	53	1027.9	4	2	9	16	1	7	03	1	–
30	15.4	11.9	13.9	80	1028.8	5	5	4	12	7	7	02	1	–

Godz. 19

1	14.6	12.6	14.6	88	1022.0	0	0	9	06	1	7	02	0	–
2	15.2	13.5	15.5	90	1019.7	1	0	9	00	0	7	11	0	–
3	17.7	11.4	13.5	66	1015.2	0	0	9	12	3	7	02	0	–
4	21.3	15.6	17.7	70	1009.5	7	7	6	32	4	7	17	1	–
5	15.2	11.1	13.2	76	1013.0	2	0	9	34	2	7	03	0	–
6	12.7	12.1	14.2	96	1013.7	7	7	5	32	2	6	10	6	2.0
7	13.6	11.0	13.1	86	1011.4	8	4	6	30	3	6	10	8	1.2
8	9.0	7.0	10.0	87	1023.6	5	1	6	27	2	7	01	8	0.0
9	9.4	8.8	11.3	96	1020.7	0	0	9	00	0	7	01	0	–
10	11.1	9.4	11.8	90	1017.8	5	0	9	15	2	6	10	1	–
11	11.6	9.5	11.9	86	1017.3	2	0	9	12	2	7	01	1	–
12	10.4	11.6	13.7	66	1009.9	8	8	6	14	4	7	03	2	–
13	10.5	10.1	12.4	97	1011.3	8	7	3	23	2	5	61	8	24.4
14	14.4	10.1	12.4	76	1013.3	7	0	9	14	4	7	02	1	–
15	17.1	14.3	16.3	84	1016.5	5	5	6	17	3	8	01	1	–
16	11.1	10.0	12.3	93	1024.9	7	0	9	00	0	7	02	1	–
17	14.4	13.9	15.8	97	1029.9	0	0	9	18	1	7	02	0	–
18	15.4	14.1	16.1	92	1027.6	0	0	9	16	2	7	02	0	–
19	14.9	12.9	14.9	88	1025.2	0	0	9	16	1	7	02	0	–
20	15.4	14.9	16.9	97	1022.4	0	0	9	00	0	5	10	0	–
21	14.2	12.8	14.8	92	1022.7	0	0	9	00	0	6	10	0	–
22	8.3	4.5	9.7	88	1030.7	1	1	9	32	1	7	01	1	–
23	11.9	8.0	10.7	77	1023.0	0	0	9	18	2	7	01	1	–
24	16.2	11.6	13.7	74	1016.1	6	0	9	25	2	6	10	2	–
25	14.7	11.5	13.6	81	1011.8	0	0	9	18	3	6	10	1	–
26	19.6	13.0	15.0	66	1003.8	5	5	6	16	6	7	01	1	–
27	10.1	7.7	10.5	84	1018.0	3	3	9	16	3	7	03	1	–
28	19.1	12.5	14.5	65	1018.8	1	1	7	27	4	7	01	1	–
29	12.4	11.4	13.5	94	1028.4	8	8	6	09	2	6	60	8	0.1
30	13.1	10.3	12.5	83	1027.7	1	0	9	12	7	7	02	1	–

Godz. 01

DNI	TEMPERATURA POWIETRZA T	TEMPERATURA PUNKTU ROSY T_d	PRĘŻNOŚĆ PARY WODNEJ e	WILGOTNOŚĆ WZGLĘDNA U	CIŚNIENIE ATMOSFERYCZNE P_o	ZACHMURZENIE N	N_h	h	WIATR dd	v	WIDZIALNOŚĆ V	POGODA ww	W	OPAD R
1	13.0	9.7	12.0	80	1021.3	0	0	9	00	0	7	02	0	–
2	10.2	9.5	11.9	95	1023.0	0	0	9	00	0	7	02	0	–
3	12.8	11.4	13.5	92	1019.9	0	0	9	00	0	7	02	0	–
4	16.0	9.7	12.0	66	1012.5	0	0	9	15	1	7	02	0	–
5	13.8	12.8	14.8	93	1013.3	0	0	9	00	0	7	02	0	–
6	14.3	10.9	13.0	80	1013.6	8	8	5	03	1	7	03	1	–
7	9.6	9.2	11.6	97	1015.1	0	0	9	18	1	7	02	0	–
8	9.2	8.6	11.2	96	1018.3	0	0	9	00	0	7	02	1	–
9	5.1	4.3	8.3	95	1025.6	0	0	9	00	0	5	10	0	–
10	6.4	4.8	8.6	89	1020.3	0	0	9	00	0	7	02	0	–
11	8.9	6.7	9.8	86	1018.2	0	0	9	00	0	7	02	0	–
12	11.0	7.4	10.3	79	1015.3	0	0	9	15	1	7	02	0	–
13	14.2	13.0	15.0	93	1009.2	8	8	5	15	1	7	03	6	0.7
14	7.8	7.4	10.3	97	1014.0	0	0	9	21	1	7	02	1	–
15	10.4	8.5	11.1	88	1012.7	3	0	9	15	2	7	02	1	–
16	12.9	12.1	14.1	94	1018.6	0	0	9	00	0	6	10	1	–
17	7.8	7.1	10.1	94	1027.8	0	0	9	00	0	7	02	0	–
18	14.9	13.5	15.5	92	1029.3	0	0	9	00	0	7	02	0	–
19	14.2	11.2	13.3	82	1027.0	0	0	9	15	1	7	02	0	–
20	13.5	12.5	14.9	93	1025.0	0	0	9	00	0	7	02	0	–
21	12.5	11.9	14.0	96	1023.7	0	0	9	00	0	1	46	0	–
22	13.4	12.9	14.8	96	1023.0	0	0	9	00	0	5	10	1	–
23	4.8	4.1	8.2	95	1031.3	0	0	9	00	0	7	02	0	–
24	12.0	9.0	11.5	82	1020.8	3	0	9	18	2	7	03	0	–
25	10.6	9.9	12.2	95	1017.4	0	0	9	00	0	5	10	0	–
26	15.6	12.3	14.3	80	1009.4	0	0	9	19	3	7	02	0	–
27	13.4	12.8	14.8	95	1006.6	8	8	4	26	1	6	80	2	1.9
28	13.8	8.8	11.3	71	1014.3	6	4	5	17	2	7	01	1	–
29	8.4	6.4	9.6	87	1025.2	5	5	9	00	0	7	03	1	–
30	11.3	10.3	12.5	94	1028.0	8	8	4	12	2	7	02	3	2.1

Godz. 07

DNI	TEMPERATURA POWIETRZA T	TEMPERATURA PUNKTU ROSY T_d	PRĘŻNOŚĆ PARY WODNEJ e	WILGOTNOŚĆ WZGLĘDNA U	CIŚNIENIE ATMOSFERYCZNE P_o	ZACHMURZENIE N	N_h	h	WIATR dd	v	WIDZIALNOŚĆ V	POGODA ww	W	OPAD R
1	12.6	8.6	11.2	76	1022.9	0	0	9	12	1	7	02	0	–
2	11.4	10.8	13.0	96	1022.9	0	0	9	00	0	6	10	0	–
3	14.4	12.1	14.1	86	1019.1	0	0	9	13	1	7	02	0	–
4	14.9	10.5	12.7	75	1011.4	0	0	9	15	1	7	02	0	–
5	12.2	11.6	13.7	96	1014.3	0	0	9	00	0	3	42	1	–
6	12.1	11.7	13.8	98	1014.4	8	7	4	36	2	6	63	8	2.3
7	11.2	10.5	12.7	95	1013.3	0	0	9	19	1	6	10	0	–
8	7.6	7.0	10.0	96	1022.7	0	0	9	00	0	7	02	0	–
9	5.9	5.2	8.8	95	1024.8	0	0	9	18	1	7	02	0	–
10	7.1	5.9	9.3	92	1019.4	0	0	9	00	0	7	02	0	–
11	10.8	8.4	11.0	85	1018.2	7	0	9	17	1	6	10	1	–
12	10.8	8.8	11.3	87	1013.3	6	0	9	15	1	7	03	1	–
13	12.4	11.8	13.9	96	1008.2	6	6	9	18	1	6	10	1	–
14	7.3	7.1	10.1	99	1015.5	0	0	9	19	1	6	10	0	–
15	10.2	9.2	11.6	95	1012.8	7	7	6	15	1	7	05	1	–
16	13.8	12.8	14.8	93	1021.8	4	4	9	00	0	6	10	1	–
17	7.6	6.8	9.9	94	1030.0	0	0	9	00	0	6	10	0	–
18	13.9	12.7	14.7	93	1029.4	0	0	9	00	0	6	10	0	–
19	12.5	11.0	13.1	90	1026.6	0	0	9	14	1	6	10	0	–
20	10.6	10.4	12.6	99	1024.5	0	0	9	00	0	3	46	0	–
21	12.2	12.2	14.2	100	1023.9	9	9	•	00	0	1	45	4	–
22	12.2	11.6	13.7	96	1027.9	7	7	5	00	0	6	10	1	–
23	4.2	3.7	8.0	97	1030.1	6	3	9	00	0	7	03	1	–
24	11.2	10.5	12.7	95	1018.6	4	0	9	18	1	6	10	0	–
25	10.2	10.0	12.3	99	1015.9	9	9	•	00	0	2	43	4	–
26	13.9	12.2	14.2	90	1008.1	0	0	9	18	2	6	10	0	–
27	10.3	9.3	11.7	93	1013.0	4	4	4	25	2	7	03	8	0.9
28	13.2	12.2	14.2	94	1013.7	7	7	4	20	2	7	25	1	2.3
29	6.9	5.9	9.3	93	1028.2	7	0	9	00	0	7	02	1	–
30	11.4	9.9	12.2	91	1028.0	8	8	9	10	2	7	01	2	–

Godz. 13

1	23.4	9.0	11.5	40	1022.7	0	0	9	10	2	8	02	0	–
2	25.3	11.1	13.2	41	1021.3	0	0	9	16	1	7	02	0	–
3	26.6	11.3	13.4	38	1016.3	0	0	9	15	5	7	02	0	–
4	26.3	17.2	19.6	57	1009.6	3	3	5	21	4	7	03	0	–
5	21.4	10.6	12.8	50	1014.7	1	1	9	35	1	7	02	4	–
6	14.1	12.7	14.7	92	1015.0	7	4	4	01	2	7	21	6	11.4
7	18.4	13.1	15.1	72	1011.4	7	7	5	28	1	7	17	8	0.0
8	15.4	5.8	9.2	52	1024.1	2	1	5	31	1	8	01	1	–
9	18.3	5.8	9.2	44	1022.8	1	1	6	21	2	8	02	0	–
10	20.2	5.8	9.2	39	1017.9	1	0	9	21	1	7	03	0	–
11	22.4	11.8	13.8	51	1016.5	1	0	9	16	1	7	01	1	–
12	22.5	11.6	13.7	50	1009.9	5	2	9	15	4	7	01	1	–
13	11.9	11.3	13.4	96	1009.5	8	8	4	29	2	6	81	2	4.2
14	18.4	8.9	11.4	53	1013.4	2	0	9	18	4	7	02	0	–
15	21.3	13.3	15.3	60	1013.7	1	1	5	21	3	7	03	1	–
16	20.5	10.1	12.4	51	1023.1	0	0	9	31	3	7	02	0	–
17	23.4	12.6	14.8	51	1029.7	0	0	9	19	2	7	02	0	–
18	26.3	11.5	13.6	40	1028.4	0	0	9	17	1	7	02	0	–
19	27.3	11.9	13.9	39	1025.2	0	0	9	18	1	7	02	0	–
20	24.8	14.3	16.3	52	1023.0	0	0	9	23	2	7	02	4	–
21	21.1	16.5	18.8	75	1022.8	2	2	9	00	0	7	01	4	–
22	17.6	6.5	9.7	48	1030.5	5	4	6	31	2	8	03	1	–
23	19.2	9.2	11.6	51	1026.3	7	1	5	22	3	7	03	1	–
24	21.2	13.4	15.4	62	1017.1	7	0	9	20	3	6	05	1	–
25	21.1	12.2	14.2	57	1013.0	1	1	5	21	3	6	05	4	–
26	24.4	10.4	12.6	42	1004.2	0	0	9	18	5	7	02	0	–
27	16.2	7.0	10.0	55	1017.0	3	3	5	24	4	7	02	1	–
28	23.1	13.1	15.1	54	1014.5	3	2	5	23	7	8	03	1	–
29	17.1	6.5	9.7	50	1027.5	7	6	9	17	1	8	03	1	–
30	18.0	11.6	13.7	66	1027.1	0	0	9	13	4	7	02	1	–

Godz. 19

1	18.4	9.5	11.9	56	1022.0	0	0	9	11	1	7	02	0	–
2	20.3	13.0	15.0	63	1019.6	0	0	9	12	1	7	02	0	–
3	20.2	11.5	13.6	58	1013.8	1	0	9	15	1	7	03	0	–
4	18.9	16.0	18.2	83	1011.0	4	1	9	34	2	7	01	1	–
5	16.3	10.6	12.8	69	1013.5	7	7	5	36	1	7	02	1	–
6	12.4	11.0	13.1	91	1014.9	1	1	5	00	0	7	03	1	–
7	13.4	12.2	14.2	93	1013.2	8	8	5	00	0	7	25	9	2.2
8	11.0	7.8	10.6	81	1024.3	2	1	6	32	1	7	01	8	0.0
9	11.5	8.8	11.3	83	1020.7	1	0	9	21	1	8	02	0	–
10	13.8	9.5	11.9	75	1017.7	2	1	9	00	0	7	01	1	–
11	15.6	9.8	12.1	68	1015.8	1	0	9	15	2	7	01	1	–
12	15.0	13.3	15.3	90	1010.1	8	8	9	21	1	6	61	2	0.3
13	10.8	10.4	12.6	97	1012.2	8	8	9	21	1	7	03	8	1.7
14	13.9	9.8	12.1	76	1012.0	6	0	9	13	2	7	02	1	–
15	16.1	14.3	16.3	89	1016.6	7	0	9	00	0	7	02	1	–
16	13.6	11.9	13.9	90	1025.3	1	0	9	00	0	7	01	0	–
17	18.4	15.7	15.7	74	1028.9	0	0	9	16	1	7	02	0	–
18	19.5	11.4	13.5	60	1026.8	0	0	9	17	1	7	02	0	–
19	18.4	13.5	15.5	73	1024.8	0	0	9	00	0	7	02	0	–
20	17.5	14.5	16.5	82	1022.8	0	0	9	00	0	7	02	0	–
21	17.4	14.7	16.7	84	1023.5	7	7	5	00	0	7	01	1	–
22	10.2	7.3	10.2	83	1031.2	2	0	9	00	0	8	02	1	–
23	14.4	9.8	12.1	74	1022.5	1	0	9	20	1	7	02	1	–
24	16.0	13.5	15.5	85	1017.2	2	0	9	21	1	6	10	1	–
25	15.6	10.1	12.4	70	1010.9	0	0	9	18	1	6	05	0	–
26	19.6	12.0	14.0	62	1001.9	7	7	5	18	1	7	03	1	–
27	13.0	7.8	10.6	70	1016.8	9	0	9	19	1	7	01	1	–
28	17.7	5.9	9.3	46	1020.1	9	0	9	28	2	7	01	1	–
29	13.1	9.5	11.9	79	1027.7	8	8	9	00	0	6	60	2	0.5
30	14.8	12.1	14.1	84	1026.0	1	0	9	13	2	7	02	0	–

Godz. 01

DNI	TEMPERATURA POWIETRZA T	TEMPERATURA PUNKTU ROSY T_d	PRĘŻNOŚĆ PARY WODNEJ e	WILGOTNOŚĆ WZGLĘDNA U	CIŚNIENIE ATMOSFERYCZNE P_o	ZACHMURZENIE N	N_h	h	WIATR dd	v	WIDZIALNOŚĆ V	POGODA ww	W	OPAD R
1	17.1	14.1	16.1	82	1019.2	0	0	9	10	2	7	02	0	–
2	13.8	7.5	10.4	66	1021.5	0	0	9	11	2	7	02	0	–
3	15.4	10.6	12.8	73	1017.2	0	0	9	12	3	7	02	0	–
4	18.3	15.4	17.5	82	1009.3	6	0	9	14	2	7	01	2	–
5	14.3	11.2	13.3	81	1013.8	7	7	9	00	0	6	10	2	–
6	12.4	11.4	13.5	94	1015.0	8	8	4	00	0	7	21	6	7.1
7	12.6	10.9	13.0	89	1013.5	0	0	9	20	1	7	02	0	–
8	8.1	5.3	8.9	83	1021.4	0	0	9	32	2	7	01	1	–
9	3.5	2.5	7.3	92	1025.0	0	0	9	00	0	7	02	0	–
10	10.4	5.1	8.8	70	1016.2	5	5	6	17	2	7	03	1	–
11	12.8	10.1	12.4	84	1015.8	0	0	9	16	1	6	10	1	–
12	16.2	10.6	12.8	70	1010.8	3	0	9	15	3	7	02	1	–
13	12.6	12.2	14.2	98	1006.8	8	0	9	15	2	5	10	1	–
14	6.1	4.6	8.5	90	1012.5	0	0	9	17	1	7	02	0	–
15	12.6	10.1	12.4	85	1008.8	0	0	9	13	3	7	02	1	–
16	14.4	11.0	13.1	80	1019.2	7	7	6	29	1	7	01	2	–
17	7.8	6.7	9.8	92	1027.1	0	0	9	00	0	7	02	0	–
18	18.8	17.0	19.4	89	1026.6	0	0	9	14	2	6	10	0	–
19	14.4	8.6	11.2	69	1025.1	0	0	9	00	0	7	02	0	–
20	13.8	12.8	14.8	93	1025.1	4	0	9	06	2	6	10	1	–
21	14.4	13.4	15.4	93	1024.3	7	7	9	00	0	6	10	1	–
22	12.6	10.1	12.4	85	1026.4	7	1	6	27	1	7	01	1	–
23	3.4	2.1	7.1	91	1031.0	5	4	9	00	0	7	03	1	–
24	12.8	8.4	11.0	74	1018.7	3	1	9	20	1	6	10	1	–
25	14.5	11.5	13.6	82	1016.3	4	4	9	19	2	6	10	1	–
26	17.5	12.0	14.0	70	1005.9	6	0	9	17	3	7	03	1	–
27	10.4	9.8	12.1	95	1009.1	0	0	9	27	3	7	01	6	2.1
28	17.1	9.9	12.2	63	1010.7	3	3	6	20	5	7	01	1	–
29	8.4	6.1	9.4	84	1025.9	7	7	9	00	0	7	03	1	–
30	12.5	11.0	13.1	90	1024.6	8	2	5	12	4	6	10	2	–

Godz. 07

DNI	TEMPERATURA POWIETRZA T	TEMPERATURA PUNKTU ROSY T_d	PRĘŻNOŚĆ PARY WODNEJ e	WILGOTNOŚĆ WZGLĘDNA U	CIŚNIENIE ATMOSFERYCZNE P_o	ZACHMURZENIE N	N_h	h	WIATR dd	v	WIDZIALNOŚĆ V	POGODA ww	W	OPAD R
1	16.7	12.0	14.0	74	1020.8	0	0	9	11	3	6	10	0	–
2	15.0	8.8	11.3	66	1021.2	0	0	9	11	1	6	05	0	–
3	17.4	12.4	14.4	73	1015.7	0	0	9	13	4	7	02	0	–
4	17.6	16.1	18.3	91	1008.9	4	0	9	19	2	5	10	1	–
5	14.3	11.8	13.8	84	1014.5	8	4	6	33	1	7	25	2	0.2
6	11.1	10.5	12.7	96	1014.9	5	2	9	00	0	6	10	2	–
7	12.5	11.1	13.2	91	1012.1	6	4	9	24	1	6	10	1	–
8	7.6	4.4	8.4	81	1024.7	1	1	5	29	1	8	02	0	–
9	7.5	5.9	9.3	90	1023.6	0	0	9	14	1	6	10	0	–
10	10.4	6.1	9.4	74	1017.3	0	0	9	17	1	6	10	1	–
11	13.4	10.7	12.9	84	1015.0	7	3	9	17	3	6	10	1	–
12	14.2	10.7	12.9	80	1008.6	7	1	9	14	4	6	10	1	–
13	12.6	12.0	14.0	95	1006.2	8	6	3	25	2	5	10	2	–
14	9.8	6.5	9.7	85	1012.5	3	1	6	13	3	6	10	0	–
15	13.3	10.6	12.8	84	1010.3	6	6	9	22	2	6	10	1	–
16	11.2	10.1	12.4	93	1022.5	0	0	9	26	1	5	10	1	–
17	12.2	10.4	12.6	89	1028.2	0	0	9	13	1	6	10	0	–
18	16.8	15.7	17.8	93	1026.9	0	0	9	13	2	4	10	0	–
19	14.2	12.2	14.2	88	1025.1	0	0	9	04	3	6	10	0	–
20	13.2	12.6	14.6	95	1024.2	6	0	9	05	1	6	10	1	–
21	15.5	14.4	16.4	93	1023.9	8	8	5	00	0	6	21	2	0.0
22	11.0	9.3	11.7	90	1029.2	2	0	9	29	2	6	10	1	–
23	7.2	5.6	9.1	89	1028.4	4	1	5	15	1	5	10	1	–
24	11.4	9.3	11.7	86	1017.7	5	1	9	25	1	6	10	1	–
25	13.4	11.6	13.7	89	1014.2	7	7	6	18	1	5	10	1	–
26	15.5	12.8	14.8	84	1003.5	0	0	9	16	3	6	10	1	–
27	9.0	8.1	10.8	94	1013.6	0	0	9	24	3	6	10	0	–
28	16.7	12.5	14.5	77	1011.1	4	1	5	21	5	7	01	9	3.6
29	6.6	5.9	9.3	95	1027.2	7	3	6	00	0	6	10	2	–
30	12.6	11.0	13.1	90	1024.4	8	8	5	13	5	6	10	2	–

Godz. 13

DNI	TEMPERATURA POWIETRZA T	TEMPERATURA PUNKTU ROSY T_d	PRĘŻNOŚĆ PARY WODNEJ e	WILGOTNOŚĆ WZGLĘDNA U	CIŚNIENIE ATMOSFERYCZNE P_o	ZACHMURZENIE N	N_h	h	WIATR dd	v	WIDZIALNOŚĆ V	POGODA ww	W	OPAD R
1	26.8	13.4	15.4	43	1020.8	1	1	7	12	3	7	02	0	–
2	24.8	7.4	10.3	29	1019.7	0	0	9	10	3	7	02	0	–
3	27.9	13.2	15.2	40	1012.9	1	1	6	14	5	6	05	0	–
4	25.4	15.2	17.3	54	1009.5	3	3	6	31	4	6	05	0	–
5	14.1	10.7	12.9	79	1015.4	8	8	9	06	1	7	21	2	0.0
6	20.3	10.3	12.5	52	1014.6	5	5	6	27	2	7	03	1	–
7	20.2	8.2	10.9	46	1011.8	7	1	6	28	5	6	05	1	–
8	17.6	1.2	6.7	33	1026.0	2	2	6	36	2	8	03	0	–
9	20.2	3.2	7.7	32	1021.2	1	0	9	19	3	8	01	0	–
10	22.7	9.2	11.6	42	1015.4	7	1	9	18	3	6	05	1	–
11	24.5	12.8	14.8	48	1012.9	8	0	9	15	6	6	05	1	–
12	17.7	11.4	13.5	66	1007.0	8	5	6	19	5	6	05	2	–
13	13.5	9.8	12.1	78	1009.2	7	7	4	22	3	6	10	8	2.2
14	19.1	9.2	11.6	52	1008.4	7	7	9	19	6	7	03	1	–
15	22.0	12.8	14.8	56	1012.7	6	3	5	23	1	6	05	2	–
16	21.3	8.1	10.8	43	1023.8	6	0	9	28	3	7	03	1	–
17	27.4	17.3	19.7	55	1027.7	0	0	9	20	3	6	05	0	–
18	31.5	10.1	12.4	27	1024.9	0	0	9	16	4	7	02	0	–
19	23.8	15.9	18.1	63	1024.9	0	0	9	03	3	6	05	0	–
20	22.7	13.8	17.9	65	1023.4	0	0	9	33	1	7	05	1	–
21	18.7	14.7	16.7	78	1024.5	8	8	5	28	2	6	10	2	–
22	17.2	6.2	9.3	48	1031.6	6	5	6	29	4	7	03	1	–
23	22.5	11.4	13.5	49	1024.3	5	2	5	18	6	6	05	1	–
24	21.4	12.2	14.2	56	1017.0	8	3	5	24	3	6	05	2	–
25	23.0	11.2	13.3	47	1010.5	2	2	7	25	5	6	05	1	–
26	25.3	13.0	15.0	46	999.5	6	2	9	18	4	6	05	1	–
27	16.4	6.5	9.7	52	1015.5	7	2	6	26	5	7	01	1	–
28	23.3	11.3	13.4	46	1014.7	4	3	6	26	8	7	02	0	–
29	18.7	10.4	12.4	64	1024.6	8	5	5	08	2	6	61	2	0.3
30	19.8	14.5	16.5	71	1022.9	1	1	5	13	4	6	10	1	–

Godz. 19

DNI	TEMPERATURA POWIETRZA T	TEMPERATURA PUNKTU ROSY T_d	PRĘŻNOŚĆ PARY WODNEJ e	WILGOTNOŚĆ WZGLĘDNA U	CIŚNIENIE ATMOSFERYCZNE P_o	ZACHMURZENIE N	N_h	h	WIATR dd	v	WIDZIALNOŚĆ V	POGODA ww	W	OPAD R
1	22.7	10.5	12.7	45	1020.4	0	0	9	11	2	7	02	0	–
2	21.7	10.9	13.0	50	1017.4	0	0	9	11	2	7	02	0	–
3	22.9	14.2	16.2	58	1010.1	5	2	6	13	4	7	01	1	–
4	20.9	13.5	15.5	62	1011.7	7	7	9	32	1	6	05	1	–
5	13.8	10.9	13.0	82	1014.0	8	5	4	04	1	6	61	6	0.3
6	16.5	10.7	12.9	68	1013.4	0	0	9	21	1	7	01	1	–
7	14.4	11.6	13.7	83	1015.3	6	6	6	30	2	6	25	2	0.8
8	12.2	4.1	8.2	58	1024.6	1	0	9	28	1	7	02	0	–
9	15.5	5.3	8.9	51	1018.9	2	0	9	17	3	7	02	0	–
10	18.7	10.6	12.8	60	1014.9	8	1	6	15	2	7	03	2	–
11	20.3	12.4	14.4	61	1011.9	5	0	9	13	3	6	05	2	–
12	14.4	13.6	15.6	94	1007.7	4	3	9	17	2	6	10	6	4.4
13	11.8	7.7	10.5	76	1011.2	1	1	6	20	2	7	03	1	–
14	18.1	10.1	12.4	60	1007.8	4	1	6	14	4	7	01	1	–
15	17.9	10.6	12.8	62	1016.0	7	4	6	28	1	7	02	2	–
16	14.6	7.1	10.1	61	1025.1	2	0	9	00	0	7	01	1	–
17	24.1	17.7	20.3	68	1026.4	0	0	9	18	2	6	05	0	–
18	25.7	6.7	9.8	29	1026.4	0	0	9	16	2	7	02	0	–
19	16.4	15.2	17.2	81	1025.2	2	2	9	02	4	6	10	0	–
20	17.4	14.2	16.2	81	1023.0	0	0	9	06	1	6	10	0	–
21	14.2	8.6	11.2	69	1024.4	1	1	6	00	0	7	01	1	–
22	10.9	4.6	8.5	65	1031.5	3	0	9	32	1	7	02	1	–
23	17.9	10.1	12.4	61	1020.5	7	1	9	19	2	6	05	2	–
24	18.7	12.4	14.4	67	1016.9	8	8	5	26	1	7	02	2	–
25	19.9	12.5	14.5	63	1007.4	3	1	9	18	3	6	05	1	–
26	21.3	10.6	12.8	51	1000.7	8	8	5	27	8	6	61	2	0.0
27	16.5	8.4	11.0	59	1012.2	8	8	9	17	5	7	02	1	–
28	14.9	6.4	9.6	56	1022.2	4	2	9	28	3	7	03	1	–
29	11.9	10.6	12.8	92	1025.2	8	8	8	08	3	6	10	6	2.0
30	18.0	13.4	15.4	75	1020.8	2	0	9	13	7	6	10	1	–

Godz. 01

DNI	TEMPERATURA POWIETRZA	TEMPERATURA PUNKTU ROSY	PRĘŻNOŚĆ PARY WODNEJ	WILGOTNOŚĆ WZGLĘDNA	CIŚNIENIE ATMOSFERYCZNE	ZACHMURZENIE			WIATR		WIDZIALNOŚĆ	POGODA		OPAD
	T	T_d	e	U	P_o	N	N_h	h	dd	v	V	ww	W	R
1	16.9	15.9	18.1	94	1018.0	0	0	9	06	2	5	10	8	0.0
2	17.6	14.6	16.6	82	1020.1	0	0	9	09	2	6	10	0	–
3	17.7	11.4	13.5	66	1015.1	0	0	9	10	4	7	02	0	–
4	17.8	16.6	18.9	93	1008.7	6	6	4	21	2	6	10	9	4.8
5	15.4	12.7	14.7	84	1014.0	8	8	4	04	4	6	25	1	0.0
6	12.0	11.2	13.5	94	1015.2	0	0	9	21	1	6	10	1	–
7	13.2	12.6	14.6	95	1013.7	0	0	9	25	2	6	10	1	–
8	9.2	6.5	9.7	83	1023.5	0	0	9	02	2	7	02	0	–
9	9.9	4.4	8.4	69	1023.9	0	0	9	19	1	7	02	0	–
10	13.0	9.3	11.7	78	1016.4	0	0	9	21	2	6	10	0	–
11	15.7	12.4	14.4	80	1013.6	6	6	9	17	1	6	10	2	–
12	15.2	14.6	16.6	96	1008.9	7	7	5	08	1	6	29	8	8.5
13	14.6	11.9	13.9	83	1004.8	8	8	4	27	9	6	10	1	–
14	8.4	7.3	10.2	93	1010.9	0	0	9	22	2	6	10	0	–
15	15.3	13.2	15.2	87	1007.1	0	0	9	18	1	6	10	6	0.1
16	10.8	10.6	12.8	99	1020.3	0	0	9	26	1	4	10	1	–
17	14.7	11.8	13.8	82	1025.0	0	0	9	14	3	6	10	0	–
18	18.8	17.6	20.1	92	1024.7	0	0	5	08	1	6	10	0	–
19	16.0	12.0	14.0	77	1025.8	0	0	9	02	4	6	10	0	–
20	16.2	13.2	15.2	82	1025.2	8	8	9	03	4	7	02	1	–
21	13.0	12.6	14.6	98	1025.0	7	7	9	31	1	6	10	2	–
22	14.1	13.1	15.1	93	1028.2	1	1	9	33	4	6	10	8	0.0
23	11.3	9.4	11.8	89	1029.6	7	7	9	18	1	6	10	1	–
24	13.4	11.6	13.7	89	1017.9	7	0	9	21	2	5	10	2	–
25	14.8	13.1	15.1	90	1015.6	5	5	9	19	2	5	10	2	–
26	19.4	12.5	14.5	65	1002.3	7	0	9	21	8	6	05	2	–
27	9.0	8.6	11.2	97	1009.8	0	0	9	27	4	6	10	1	–
28	17.9	13.0	15.0	73	1007.9	6	5	9	23	5	7	03	8	0.0
29	9.4	6.7	9.8	84	1024.9	4	4	9	00	0	7	03	1	–
30	10.4	10.4	12.6	100	1022.9	8	8	4	11	4	4	10	1	–

Godz. 07

DNI	TEMPERATURA POWIETRZA	TEMPERATURA PUNKTU ROSY	PRĘŻNOŚĆ PARY WODNEJ	WILGOTNOŚĆ WZGLĘDNA	CIŚNIENIE ATMOSFERYCZNE	ZACHMURZENIE			WIATR		WIDZIALNOŚĆ	POGODA		OPAD
	T	T_d	e	U	P_o	N	N_h	h	dd	v	V	ww	W	R
1	17.1	15.3	17.4	90	1019.6	0	0	9	09	2	6	10	0	–
2	16.8	13.8	15.8	83	1020.0	0	0	9	11	1	6	10	0	–
3	16.6	14.4	16.4	87	1013.5	0	0	9	14	2	6	10	0	–
4	16.6	15.7	17.8	94	1010.0	8	8	3	33	6	5	10	1	–
5	13.1	12.1	14.1	94	1014.8	8	8	8	12	3	6	60	6	3.1
6	9.2	9.2	11.6	100	1015.4	9	9	.	18	1	2	43	4	–
7	11.2	10.1	12.4	93	1013.3	8	8	4	26	3	5	10	1	–
8	8.0	5.3	8.9	95	1026.0	0	0	9	24	1	5	40	0	–
9	8.1	4.3	8.3	76	1021.6	0	0	9	17	3	6	10	0	–
10	12.4	9.2	11.6	81	1015.1	0	0	9	18	3	6	10	0	–
11	15.5	12.6	14.6	83	1012.3	6	2	9	18	3	6	10	1	–
12	13.8	13.0	15.0	94	1005.5	8	8	9	19	2	6	10	2	–
13	10.8	9.9	12.2	95	1006.7	8	6	3	23	5	6	21	6	0.6
14	9.9	7.7	10.5	87	1007.4	7	7	9	19	6	6	10	8	0.8
15	12.6	11.8	13.8	94	1010.1	7	7	9	25	2	6	10	1	–
16	8.3	8.3	11.0	109	1022.4	0	0	9	29	1	4	28	4	–
17	13.6	12.6	14.6	93	1025.5	0	0	9	14	3	6	10	0	–
18	16.8	16.2	18.4	96	1023.2	0	0	9	12	2	6	10	0	–
19	14.6	13.6	15.6	93	1026.6	7	7	9	03	4	6	10	1	–
20	14.6	12.3	14.3	86	1024.9	8	8	9	06	3	6	10	2	–
21	10.4	10.2	12.4	99	1024.8	6	6	9	00	0	2	42	4	–
22	11.0	10.4	12.6	95	1030.7	4	0	9	33	2	5	10	1	–
23	10.1	8.6	11.2	91	1026.2	6	5	9	18	2	6	10	2	–
24	11.9	11.1	13.2	94	1018.1	7	1	9	24	2	4	10	1	–
25	11.3	10.7	12.9	96	1012.6	0	0	9	20	1	5	10	1	–
26	17.3	11.4	13.5	68	1000.3	8	1	9	21	5	6	05	1	–
27	7.4	7.0	10.0	97	1013.6	2	0	9	24	3	6	10	0	–
28	19.2	13.3	15.3	69	1009.8	3	1	5	21	7	7	03	8	0.0
29	11.0	7.3	10.2	77	1024.4	8	8	9	12	5	6	10	1	–
30	10.6	10.6	12.8	100	1021.8	9	9	.	13	3	1	45	4	–

Godz. 13

1	26.6	16.9	19.3	55	1019.5	3	3	5	12	5	6	05	0	–
2	27.1	12.6	14.6	40	1018.7	0	0	9	10	3	7	02	0	–
3	26.4	15.1	17.1	50	1011.3	7	2	6	16	5	6	05	1	–
4	21.6	15.5	17.6	69	1012.5	7	7	4	33	4	6	05	2	–
5	17.3	12.1	14.1	72	1015.6	7	3	4	14	3	7	02	6	0.0
6	20.2	11.5	13.6	58	1015.0	2	2	5	23	2	6	05	4	–
7	18.8	11.4	13.5	62	1014.4	4	4	5	33	6	6	05	6	0.3
8	17.8	5.1	8.8	43	1026.9	2	2	6	27	3	8	01	0	–
9	21.0	10.5	12.7	51	1019.6	2	2	6	23	1	7	05	0	–
10	22.6	12.7	14.7	54	1014.5	6	1	6	23	3	6	05	1	–
11	25.2	11.9	13.9	43	1010.6	7	3	6	23	4	6	05	1	–
12	16.0	12.3	14.3	79	1006.9	6	6	5	27	3	6	10	8	3.0
13	14.0	8.5	11.1	69	1009.2	7	7	5	27	7	7	03	8	0.0
14	15.8	11.3	13.4	75	1005.2	7	3	6	22	7	7	60	6	0.1
15	17.8	13.2	15.2	75	1013.9	7	3	5	27	3	7	02	2	–
16	20.0	10.6	12.8	55	1024.1	2	1	5	24	1	6	05	0	–
17	28.8	18.6	21.4	54	1025.3	0	0	9	22	1	6	05	0	–
18	29.8	17.0	19.4	47	1022.0	0	0	9	24	8	6	05	0	–
19	21.2	14.6	16.6	66	1025.6	7	3	5	04	5	7	03	1	–
20	17.2	14.0	16.0	81	1025.1	8	8	9	36	2	6	10	2	–
21	21.1	11.8	13.6	55	1024.5	4	4	6	25	5	6	05	4	–
22	17.8	6.2	9.5	47	1032.5	5	4	5	36	4	6	05	1	–
23	22.2	12.0	14.0	52	1022.9	3	1	6	22	5	6	05	1	–
24	19.3	14.0	16.0	71	1018.2	8	8	9	25	4	6	05	2	–
25	22.2	11.3	13.4	50	1008.8	7	3	9	21	8	6	05	1	–
26	20.6	12.1	14.1	58	997.6	8	8	9	21	8	6	05	2	–
27	17.2	7.1	10.1	52	1013.2	7	1	5	22	7	7	03	1	–
28	21.8	6.5	9.7	39	1016.7	6	1	6	27	12	7	03	1	–
29	11.6	11.2	13.3	98	1023.2	8	6	3	12	5	6	21	6	4.8
30	17.2	15.6	17.7	91	1019.4	6	3	4	12	6	4	10	4	–

Godz. 19

1	22.0	15.5	17.6	66	1019.5	1	1	6	12	3	6	05	0	–
2	22.6	9.7	12.0	44	1016.0	0	0	9	12	3	7	02	0	–
3	23.8	15.5	17.6	59	1008.7	5	3	5	19	3	6	05	1	–
4	20.2	13.0	15.0	63	1012.4	3	3	9	33	3	6	05	1	–
5	15.4	10.6	12.8	73	1014.7	6	1	5	14	2	7	01	2	–
6	17.8	13.2	15.2	75	1013.4	8	6	5	09	2	6	10	1	–
7	15.0	8.1	10.8	63	1017.9	2	1	5	36	4	7	02	8	0.6
8	16.0	2.1	7.1	39	1024.7	0	0	9	21	1	8	02	0	–
9	19.1	7.9	10.6	48	1016.8	1	1	9	18	2	6	05	0	–
10	20.3	12.6	14.6	62	1013.7	7	7	9	24	1	6	05	2	–
11	21.2	13.1	15.1	60	1008.9	7	7	9	00	0	6	05	2	–
12	15.6	12.3	14.3	80	1005.5	3	0	9	18	4	6	10	1	–
13	12.0	7.4	10.3	74	1010.5	1	1	5	24	3	7	01	8	0.6
14	17.0	11.8	13.8	71	1005.9	8	8	9	16	5	7	03	6	0.0
15	15.8	13.3	15.3	85	1017.1	6	6	9	26	3	6	10	2	–
16	16.0	11.3	13.4	73	1024.2	1	0	9	12	3	6	05	0	–
17	25.0	17.8	20.4	65	1024.6	0	0	9	02	1	6	05	0	–
18	24.6	19.7	23.0	74	1023.9	0	0	9	33	2	6	10	0	–
19	18.3	12.8	14.8	71	1025.0	3	3	9	03	5	7	02	1	–
20	16.6	15.7	17.8	94	1024.5	7	7	9	34	1	6	10	2	–
21	18.4	12.9	14.9	78	1025.0	7	7	9	25	2	6	05	1	–
22	15.2	7.8	10.6	62	1030.9	3	0	9	30	1	6	05	1	–
23	18.1	12.5	14.5	70	1019.5	7	1	9	21	5	6	05	1	–
24	17.4	14.7	16.7	84	1017.0	8	8	5	24	2	5	10	2	–
25	20.3	13.0	15.0	63	1005.4	8	0	9	22	5	6	05	2	–
26	12.3	10.7	12.9	90	1004.7	8	4	5	27	5	6	21	4	1.8
27	18.3	11.8	13.8	66	1008.7	6	6	0	21	8	7	21	2	0.0
28	15.2	8.4	11.0	64	1022.3	3	0	9	31	3	7	01	1	–
29	12.1	11.5	13.4	96	1023.0	8	8	4	09	4	6	10	2	–
30	17.6	16.2	18.4	92	1014.4	7	0	9	12	8	4	10	1	–

Godz. 01

DNI	TEMPERATURA POWIETRZA	TEMPERATURA PUNKTU ROSY	PREŻNOŚĆ PARY WODNEJ	WILGOTNOŚĆ WZGLĘDNA	CIŚNIENIE ATMOSFERYCZNE	ZACHMURZENIE			WIATR		WIDZIALNOŚĆ	POGODA		OPAD
	T	T_d	e	U	P_o	N	N_h	h	dd	v	V	ww	W	R
1	16.5	15.8	17.9	95	1018.9	0	0	9	00	0	6	10	1	–
2	18.1	11.0	13.1	63	1021.0	0	0	9	12	2	7	02	0	–
3	19.6	14.2	16.2	71	1017.0	0	0	9	10	2	7	01	0	–
4	18.5	16.0	18.2	85	1009.3	0	0	9	13	2	6	10	0	–
5	16.4	12.7	14.7	79	1014.0	7	7	9	05	2	6	10	1	–
6	9.9	9.3	11.7	96	1015.8	0	0	9	00	0	3	42	1	–
7	12.8	10.7	12.9	87	1014.5	0	0	9	20	3	6	10	1	–
8	7.1	6.4	9.6	96	1023.2	0	0	9	34	3	7	02	1	–
9	6.3	5.3	8.9	93	1025.6	0	0	9	00	0	7	02	0	–
10	10.8	5.6	9.1	71	1018.1	0	0	9	15	2	7	02	0	–
11	13.8	11.4	13.5	85	1015.4	0	0	9	00	0	6	10	0	–
12	14.0	12.0	14.0	87	1010.2	0	0	9	10	2	6	10	1	–
13	13.0	12.0	14.0	94	1005.8	3	0	9	15	2	6	10	0	–
14	8.9	5.8	9.2	81	1013.0	0	0	9	17	2	7	02	1	–
15	12.8	9.5	11.9	81	1008.5	0	0	9	12	1	7	01	1	–
16	11.5	9.9	12.2	90	1020.6	1	1	9	30	3	7	01	1	–
17	13.5	11.5	13.6	87	1026.5	0	0	9	11	2	6	10	0	–
18	16.3	16.5	18.8	89	1026.9	0	0	9	13	2	6	10	0	–
19	18.2	14.7	16.7	80	1025.6	0	0	9	34	4	7	02	0	–
20	14.9	13.7	15.7	93	1025.2	0	0	9	05	4	6	10	0	–
21	16.5	14.1	16.1	86	1024.8	7	3	7	31	2	6	10	2	–
22	14.7	11.5	13.6	81	1028.2	7	7	9	32	3	6	10	1	–
23	8.4	6.4	9.6	87	1031.3	7	7	9	00	0	6	10	1	–
24	13.2	9.4	11.8	78	1019.4	6	6	9	21	3	6	10	1	–
25	11.5	10.5	12.7	94	1016.7	0	0	9	19	1	5	10	0	–
26	18.0	11.4	13.5	66	1005.9	4	3	9	17	4	7	03	1	–
27	10.2	8.8	11.3	91	1011.1	0	0	9	23	4	7	02	6	0.1
28	17.2	10.9	13.0	67	1010.8	7	7	7	18	4	7	13	1	–
29	8.9	6.4	9.6	83	1025.8	3	0	9	00	0	7	01	1	–
30	11.0	10.4	12.6	96	1023.5	0	0	9	07	3	6	10	1	–

Godz. 07

DNI	TEMPERATURA POWIETRZA	TEMPERATURA PUNKTU ROSY	PREŻNOŚĆ PARY WODNEJ	WILGOTNOŚĆ WZGLĘDNA	CIŚNIENIE ATMOSFERYCZNE	ZACHMURZENIE			WIATR		WIDZIALNOŚĆ	POGODA		OPAD
	T	T_d	e	U	P_o	N	N_h	h	dd	v	V	ww	W	R
1	16.9	14.9	16.9	89	1020.4	0	0	9	09	1	6	10	0	–
2	16.0	12.9	14.9	81	1021.0	0	0	9	11	1	6	10	0	–
3	17.4	15.2	17.3	87	1014.8	0	0	9	09	3	6	10	0	–
4	16.2	15.2	17.3	94	1010.2	0	0	9	20	2	4	10	0	–
5	14.1	11.1	13.2	82	1014.4	8	8	6	02	4	7	60	2	0.0
6	10.0	10.0	12.3	100	1016.4	9	9	•	21	1	1	47	4	–
7	11.2	10.5	12.7	95	1013.8	5	0	9	00	0	5	10	1	–
8	7.9	7.1	10.1	94	1026.7	1	1	9	00	0	7	28	0	–
9	8.7	4.4	8.4	74	1023.7	0	0	9	14	3	7	02	0	–
10	11.1	7.4	10.3	77	1017.0	2	0	9	14	3	6	10	0	–
11	14.4	12.1	14.1	86	1014.4	8	8	9	12	2	5	10	1	–
12	14.0	11.1	13.2	82	1007.1	8	8	9	12	5	6	10	1	–
13	11.1	10.3	12.5	95	1008.3	8	2	4	22	4	6	61	8	0.6
14	9.5	6.5	9.7	82	1010.8	6	6	9	13	5	7	03	1	–
15	11.2	9.3	11.7	89	1010.9	6	6	9	20	2	6	30	1	–
16	8.8	8.8	11.3	100	1023.4	0	0	9	32	1	4	28	0	–
17	14.5	12.8	14.8	90	1027.2	0	0	9	09	1	5	10	0	–
18	17.8	15.8	18.0	88	1025.4	0	0	9	10	2	5	10	0	–
19	15.4	13.1	15.1	86	1026.2	6	6	6	36	4	6	10	1	–
20	12.6	12.2	14.2	98	1025.0	5	5	9	04	3	4	10	1	–
21	14.9	13.5	15.5	92	1024.8	7	7	9	28	2	6	10	6	0.0
22	11.0	10.6	12.8	97	1031.2	4	2	3	30	3	2	46	2	–
23	10.6	7.5	10.4	82	1028.3	6	3	7	16	2	6	10	1	–
24	11.2	9.5	11.9	90	1018.8	6	1	9	22	2	5	10	2	–
25	11.5	10.3	12.5	92	1014.0	1	0	9	16	1	5	10	1	–
26	15.6	12.7	14.7	83	1003.1	4	0	9	17	3	6	10	1	–
27	8.0	7.5	10.2	94	1015.1	0	0	9	23	3	6	10	0	–
28	17.9	12.3	14.3	69	1012.2	5	5	7	22	5	7	03	9	0.1
29	12.7	7.0	10.0	69	1025.8	8	4	7	11	4	7	61	1	0.0
30	12.0	12.0	14.0	100	1023.2	9	9	•	07	2	1	45	4	–

Godz. 13

1	26.8	14.6	16.6	47	1020.5	2	2	6	11	4	7	02	0	–
2	25.8	8.4	11.0	33	1019.6	0	0	9	09	2	7	02	0	–
3	27.1	16.1	18.3	51	1012.1	6	6	6	11	5	6	05	1	–
4	23.1	15.7	17.8	63	1011.9	4	4	6	29	5	6	05	0	–
5	12.8	11.8	13.8	94	1015.8	8	4	4	04	5	6	61	6	4.0
6	18.3	10.9	13.0	62	1016.2	1	1	5	21	3	7	03	4	–
7	18.2	11.2	13.3	64	1014.0	6	5	9	28	4	6	05	2	–
8	16.9	4.3	8.3	43	1027.5	4	4	7	31	2	8	02	0	–
9	20.2	4.8	8.6	37	1021.2	0	0	9	18	3	8	02	0	–
10	22.9	11.1	13.2	47	1015.4	5	1	6	21	5	6	05	1	–
11	24.7	13.1	15.1	48	1012.5	2	0	9	16	4	7	05	1	–
12	16.0	11.8	13.8	76	1008.1	7	5	5	25	6	7	03	6	0.0
13	15.4	8.1	10.8	62	1009.8	7	5	5	24	8	7	01	6	0.0
14	20.5	7.0	10.0	41	1007.5	7	2	7	21	6	8	03	2	–
15	19.4	10.1	12.4	55	1013.8	5	5	9	27	4	8	01	2	–
16	20.4	9.7	12.0	51	1024.7	1	0	9	32	1	7	02	0	–
17	29.4	16.9	19.3	47	1027.0	0	0	9	15	4	6	05	0	–
18	33.9	12.0	14.0	26	1023.6	0	0	9	15	5	6	05	0	–
19	22.5	14.7	16.7	61	1025.7	3	3	6	30	3	6	05	1	–
20	20.0	15.5	17.6	86	1024.6	3	3	5	32	1	6	10	1	–
21	20.2	12.0	14.0	59	1025.1	6	5	6	27	4	7	03	2	–
22	17.0	7.1	10.1	52	1032.7	5	3	6	33	3	8	02	4	–
23	22.4	10.4	12.6	47	1024.6	2	0	9	23	4	6	05	1	–
24	20.4	12.2	14.2	59	1018.9	7	4	6	22	3	6	05	1	–
25	22.8	12.1	14.1	50	1010.8	4	2	5	22	7	6	05	0	–
26	23.4	12.2	14.2	49	999.7	7	7	9	18	4	6	05	1	–
27	17.7	7.0	10.0	49	1015.5	2	1	6	22	5	7	02	0	–
28	23.6	8.4	11.0	38	1017.3	6	3	7	25	8	8	02	1	–
29	13.8	11.4	13.5	85	1024.4	8	8	9	09	4	6	61	6	2.5
30	16.8	15.0	17.0	89	1021.3	4	3	3	10	5	5	10	5	0.0

Godz. 19

1	23.2	16.4	18.6	65	1020.1	0	0	9	13	1	7	02	0	–
2	22.4	14.6	16.6	62	1017.0	0	0	9	07	2	7	02	0	–
3	23.8	16.4	18.7	64	1009.9	2	1	9	15	1	6	05	9	–
4	20.4	13.8	15.8	66	1012.4	5	2	7	30	4	6	05	1	–
5	12.8	12.2	14.2	95	1015.1	7	4	5	00	0	6	10	6	1.0
6	17.0	12.4	14.4	74	1014.5	2	2	9	18	1	6	10	0	–
7	14.3	12.1	14.1	87	1017.2	5	1	7	32	3	8	01	8	0.7
8	13.4	7.1	10.1	66	1025.6	0	0	9	21	1	7	01	0	–
9	17.2	7.8	10.6	54	1018.6	2	2	7	13	2	7	03	0	–
10	18.6	14.1	16.1	75	1015.1	2	2	9	00	0	5	05	1	–
11	21.1	13.1	15.1	61	1010.6	7	0	9	12	3	6	05	1	–
12	16.2	11.5	13.6	73	1006.9	3	1	7	15	2	7	02	1	–
13	12.6	6.1	9.4	64	1012.0	2	2	6	20	2	7	01	8	0.1
14	18.6	10.4	12.6	59	1007.6	6	2	7	18	2	8	03	2	–
15	17.3	11.6	13.7	69	1017.3	7	1	7	25	1	7	03	2	–
16	17.2	12.2	14.2	72	1024.9	0	0	9	00	0	6	10	0	–
17	25.4	16.9	19.3	59	1026.2	0	0	9	12	2	6	05	0	–
18	24.8	13.4	15.4	49	1023.9	0	0	9	28	2	6	05	0	–
19	19.4	14.9	16.9	75	1024.6	0	0	9	04	3	6	10	0	–
20	18.9	15.3	17.4	79	1024.4	7	7	9	27	4	6	10	1	–
21	14.6	10.0	12.3	74	1025.8	2	2	7	25	2	7	03	1	–
22	13.0	7.4	10.3	69	1031.8	1	0	9	00	0	7	01	1	–
23	18.2	10.0	12.3	59	1020.9	4	0	9	18	2	6	05	1	–
24	16.6	11.5	13.6	72	1018.0	4	4	9	20	1	6	05	1	–
25	20.0	9.7	12.0	51	1007.6	6	0	9	18	2	6	05	1	–
26	13.9	12.4	14.4	91	1004.9	8	5	5	27	8	6	61	2	1.4
27	18.1	9.4	11.8	56	1011.4	7	5	7	16	3	7	03	1	–
28	13.8	5.9	9.3	59	1022.9	4	1	9	30	2	8	01	2	–
29	13.2	11.4	13.5	89	1023.5	5	0	9	07	5	6	10	6	0.0
30	20.0	15.8	18.0	77	1017.6	5	0	9	10	6	6	10	1	–

Godz. 01

DNI	TEMPERATURA POWIETRZA T	TEMPERATURA PUNKTU ROSY T_d	PREŻNOŚĆ PARY WODNEJ e	WILGOTNOŚĆ WZGLĘDNA U	CIŚNIENIE ATMOSFERYCZNE P_o	ZACHMURZENIE N	N_h	h	WIATR dd	v	WIDZIALNOŚĆ V	POGODA ww	W	OPAD R
1	16.4	11.1	13.2	71	1019.0	0	0	9	09	5	7	02	0	–
2	12.5	10.4	12.6	87	1022.4	0	0	9	10	2	7	02	0	–
3	14.7	10.5	12.7	76	1018.7	0	0	9	14	3	8	02	0	–
4	15.2	12.1	14.1	81	1012.2	0	0	9	13	3	7	02	0	–
5	16.8	14.8	16.8	88	1012.7	6	3	9	04	4	6	10	2	–
6	15.1	12.9	14.9	87	1012.7	8	5	7	07	3	7	60	2	0.7
7	8.4	7.8	10.6	96	1015.3	0	0	9	25	2	7	01	0	–
8	10.5	9.7	12.0	95	1018.6	1	1	9	32	4	7	01	6	0.0
9	5.9	5.1	8.8	95	1025.7	0	0	9	00	0	8	02	0	–
10	7.0	5.6	9.1	91	1020.3	0	0	9	17	2	7	02	0	–
11	9.6	7.4	10.3	85	1018.4	0	0	9	15	1	7	02	0	–
12	11.1	8.8	11.3	85	1014.1	0	0	9	13	4	7	02	0	–
13	11.4	11.0	13.1	98	1009.0	0	0	9	14	2	3	46	6	0.5
14	5.8	5.1	8.8	95	1015.0	0	0	9	22	1	6	11	1	–
15	10.4	8.8	11.3	89	1012.1	2	0	9	14	4	7	02	0	–
16	14.4	13.6	15.6	94	1018.6	5	1	6	22	2	6	10	2	–
17	8.8	7.7	10.5	96	1028.2	0	0	9	28	1	7	02	0	–
18	14.4	12.9	14.9	91	1029.3	0	0	9	15	2	6	10	0	–
19	13.3	10.6	12.8	84	1027.1	0	0	9	13	3	7	02	0	–
20	13.5	12.9	14.9	97	1025.2	0	0	9	00	0	5	12	0	–
21	12.9	12.3	14.3	96	1023.7	0	0	9	00	0	5	11	4	–
22	14.3	13.5	15.5	94	1026.1	7	7	7	26	3	6	10	1	–
23	5.4	4.4	8.4	93	1032.0	0	0	9	00	0	6	10	0	–
24	12.3	10.0	12.3	86	1021.0	6	4	7	18	2	7	03	1	–
25	11.3	10.9	13.0	98	1017.3	3	2	9	20	1	4	40	1	–
26	13.4	11.6	13.7	89	1010.6	0	0	9	18	2	6	10	0	–
27	12.3	11.3	13.4	96	1009.5	8	4	4	28	8	7	61	2	3.9
28	12.8	8.4	11.0	74	1015.2	6	0	9	19	5	7	03	1	–
29	10.6	8.4	11.0	86	1025.8	3	3	9	29	2	7	02	1	–
30	11.9	10.6	12.8	92	1026.0	0	0	9	11	5	8	02	1	–

Godz. 07

DNI	TEMPERATURA POWIETRZA T	TEMPERATURA PUNKTU ROSY T_d	PREŻNOŚĆ PARY WODNEJ e	WILGOTNOŚĆ WZGLĘDNA U	CIŚNIENIE ATMOSFERYCZNE P_o	ZACHMURZENIE N	N_h	h	WIATR dd	v	WIDZIALNOŚĆ V	POGODA ww	W	OPAD R
1	15.5	10.3	12.5	71	1021.3	0	0	9	10	4	8	02	0	–
2	13.5	9.9	12.1	78	1022.3	0	0	9	10	3	7	02	0	–
3	15.3	11.5	13.6	79	1017.7	0	0	9	12	4	8	02	0	–
4	15.6	13.1	15.1	85	1011.2	3	0	9	14	2	7	01	0	–
5	15.3	13.8	15.8	91	1013.8	1	1	9	08	4	6	10	1	–
6	12.3	11.1	13.2	93	1012.7	8	6	3	04	6	7	61	6	4.6
7	11.1	10.7	12.9	97	1014.0	0	0	9	25	1	6	10	4	–
8	9.6	7.7	10.5	88	1023.6	1	1	5	32	4	8	03	1	–
9	7.4	5.8	9.2	89	1025.0	1	0	9	00	0	7	03	0	–
10	7.6	5.6	9.1	87	1019.7	0	0	9	14	2	6	10	0	–
11	10.2	8.2	10.9	88	1017.7	7	0	9	15	3	7	03	1	–
12	10.6	8.8	11.3	88	1012.5	5	1	9	13	4	7	01	1	–
13	11.0	10.9	13.0	99	1008.0	9	9	.	16	1	2	43	4	–
14	7.9	6.2	9.5	90	1015.7	2	0	9	18	2	7	02	0	–
15	12.2	9.9	11.5	82	1012.3	7	7	7	16	4	7	02	1	–
16	13.7	12.9	14.9	94	1022.2	7	5	7	30	2	5	21	2	0.0
17	10.5	9.9	12.2	96	1029.5	0	0	9	19	1	7	02	0	–
18	15.4	12.1	14.1	81	1028.7	0	0	9	17	3	6	10	0	–
19	12.9	11.5	13.6	92	1026.3	0	0	9	15	2	6	10	0	–
20	12.1	11.8	13.8	98	1024.4	0	0	9	00	0	5	10	4	–
21	12.4	12.4	14.4	100	1023.9	8	8	1	23	1	1	46	4	–
22	12.9	11.5	13.6	92	1028.6	7	2	7	30	3	6	10	1	–
23	6.9	5.9	9.3	93	1030.2	5	0	9	36	1	7	02	1	–
24	11.8	11.2	13.3	95	1019.1	1	0	9	17	2	4	10	1	–
25	11.6	11.2	13.3	98	1016.0	6	4	7	13	3	4	10	4	–
26	13.2	11.4	13.5	89	1008.5	0	0	9	17	4	5	10	0	–
27	10.3	8.8	11.3	91	1014.4	0	0	9	25	5	7	02	6	0.1
28	13.6	11.2	13.3	85	1015.6	7	7	9	19	4	7	25	1	0.3
29	11.7	8.5	11.1	82	1027.7	7	6	7	11	2	8	02	1	–
30	13.5	12.1	14.1	92	1026.0	7	7	4	11	6	8	02	1	–

Godz. 13

1	24.7	9.8	12.1	39	1021.4	0	0	9	05	4	8	02	0	–
2	24.0	9.3	11.7	39	1020.8	1	0	9	13	4	8	03	0	–
3	26.3	12.2	14.2	41	1015.1	0	0	9	15	6	8	02	0	–
4	26.8	17.1	19.5	55	1010.0	4	4	6	22	5	7	03	0	–
5	21.8	12.9	14.9	57	1013.6	1	1	7	05	2	6	02	0	–
6	12.2	11.5	13.6	95	1014.9	8	7	2	36	4	6	61	8	3.6
7	20.4	12.3	14.3	60	1012.3	3	1	6	27	7	7	01	1	–
8	16.4	3.8	8.0	44	1024.9	5	5	6	35	5	8	02	1	–
9	17.7	4.6	8.5	42	1023.0	1	1	7	24	3	8	01	0	–
10	21.0	6.5	9.7	39	1017.6	3	1	7	24	3	8	03	0	–
11	20.9	11.1	13.2	53	1016.1	6	0	9	17	4	7	02	2	–
12	21.3	11.8	13.8	54	1010.2	5	3	9	17	7	8	03	1	–
13	11.2	10.4	12.6	95	1010.9	8	5	3	29	5	7	61	4	4.0
14	18.7	7.7	10.5	49	1012.9	6	1	9	17	8	8	02	1	–
15	22.1	13.2	15.2	58	1013.8	3	2	6	24	6	8	03	1	–
16	21.0	11.4	13.5	54	1023.4	0	0	9	32	4	8	02	1	–
17	23.6	13.5	15.5	54	1020.0	0	0	9	17	4	7	02	0	–
18	27.9	9.8	12.1	33	1027.8	0	0	9	16	5	8	02	0	–
19	25.6	15.0	17.0	52	1025.5	0	0	9	15	4	7	02	0	–
20	24.9	15.8	17.9	57	1023.6	0	0	9	28	2	7	02	0	–
21	18.3	17.4	19.9	94	1024.2	6	6	4	27	4	5	10	4	–
22	18.2	9.0	11.5	55	1030.5	6	5	6	33	6	8	03	1	–
23	20.2	8.6	11.2	48	1026.6	3	0	9	20	3	8	02	1	–
24	22.3	12.8	14.8	55	1018.1	6	2	6	28	4	6	05	1	–
25	23.1	10.6	12.8	46	1013.1	0	0	9	24	7	7	01	1	–
26	24.1	10.9	13.0	44	1003.9	0	0	9	18	8	7	02	0	–
27	16.7	8.2	10.9	57	1017.8	3	3	6	27	6	8	01	1	–
28	24.6	11.8	13.8	44	1016.7	5	4	9	26	8	8	03	6	0.0
29	13.8	10.9	13.0	82	1027.2	8	6	6	12	4	7	02	6	0.0
30	20.0	14.1	16.1	69	1025.2	0	0	9	12	8	8	02	1	–

Godz. 19

1	18.6	8.6	11.2	52	1021.4	0	0	9	09	3	8	02	0	–
2	20.7	11.5	13.6	56	1018.9	2	0	9	13	3	8	03	0	–
3	19.7	12.9	14.9	64	1012.6	2	0	9	12	4	7	01	0	–
4	18.8	17.1	19.5	90	1011.0	6	6	6	24	2	7	29	1	4.8
5	19.6	11.2	13.3	58	1012.2	6	3	9	07	4	7	01	1	–
6	12.4	10.7	12.9	90	1015.0	1	1	9	36	2	7	11	6	0.9
7	14.9	10.5	12.7	75	1014.1	5	5	6	33	4	7	03	1	–
8	11.4	6.2	9.5	70	1024.9	3	1	7	32	3	8	01	1	–
9	14.1	6.2	9.5	59	1020.4	1	0	9	16	3	7	02	0	–
10	16.6	8.4	11.0	58	1017.2	3	0	9	15	3	7	02	0	–
11	15.8	10.9	13.0	72	1014.8	2	0	9	13	4	7	01	1	–
12	14.8	13.3	15.3	91	1010.4	8	5	6	23	2	6	61	2	0.3
13	11.1	9.7	12.0	91	1012.8	6	1	6	20	3	7	01	6	0.3
14	14.7	9.8	12.1	72	1011.8	4	1	9	14	4	7	01	1	–
15	18.4	14.6	16.6	79	1016.2	6	0	9	24	1	6	10	1	–
16	16.1	11.5	13.6	74	1025.7	1	0	9	30	2	7	01	0	–
17	19.8	16.8	19.1	82	1029.6	0	0	9	15	4	4	05	0	–
18	20.5	12.3	14.3	60	1026.9	0	0	9	16	4	7	02	0	–
19	20.4	15.9	18.1	75	1024.9	0	0	9	15	5	7	02	0	–
20	18.6	14.8	16.8	78	1023.2	0	0	9	34	1	6	10	0	–
21	16.2	15.4	17.5	95	1024.4	7	7	5	27	2	5	10	2	–
22	12.4	6.7	9.8	68	1031.5	1	0	9	35	1	8	01	1	–
23	15.3	9.7	12.0	69	1023.0	2	0	9	17	3	7	02	0	–
24	16.6	12.6	14.6	78	1017.5	7	0	9	21	2	6	10	2	–
25	18.3	13.8	15.8	75	1011.4	3	0	9	18	3	6	10	0	–
26	20.6	11.4	13.5	56	1002.6	7	6	7	19	4	7	02	1	–
27	14.0	9.0	11.5	71	1017.1	6	6	9	17	3	7	02	1	–
28	18.0	13.3	15.3	74	1020.8	6	3	7	28	3	7	01	1	–
29	13.0	11.2	13.3	89	1026.0	8	7	5	07	4	7	02	6	0.0
30	16.4	12.7	14.7	79	1023.9	1	0	9	12	7	7	01	0	–

Godz. 01

DNI	TEMPERATURA POWIETRZA T	TEMPERATURA PUNKTU ROSY T_d	PRĘŻNOŚĆ PARY WODNEJ e	WILGOTNOŚĆ WZGLĘDNA U	CIŚNIENIE ATMOSFERYCZNE P_o	ZACHMURZENIE N	N_h	h	WIATR dd	v	WIDZIALNOŚĆ V	POGODA ww	W	OPAD R
1	12.6	9.0	11.5	79	1019.8	0	0	9	04	3	7	02	0	-
2	10.4	9.3	11.7	93	1023.1	0	0	9	00	0	7	02	0	-
3	13.1	11.2	13.3	88	1020.1	0	0	9	12	1	7	02	0	-
4	12.2	9.4	11.8	82	1014.7	0	0	9	11	2	7	02	0	-
5	15.1	13.4	15.4	90	1011.5	8	8	5	28	1	7	02	1	-
6	15.4	12.3	14.3	81	1012.4	8	8	5	02	2	7	03	1	-
7	10.2	10.2	12.4	100	1014.7	0	0	9	28	2	6	10	1	-
8	12.2	11.0	13.1	93	1014.5	6	6	5	29	5	7	01	2	-
9	6.3	5.6	9.1	95	1024.9	0	0	9	27	2	7	02	0	-
10	4.7	4.0	8.1	95	1021.5	0	0	9	00	0	7	02	0	-
11	7.6	6.4	9.6	92	1019.9	0	0	9	14	1	7	02	0	-
12	9.2	7.8	10.6	92	1017.5	0	0	9	11	2	7	02	0	-
13	15.3	14.0	16.0	92	1010.2	7	7	5	11	3	7	02	2	-
14	9.4	9.0	11.5	97	1015.3	8	8	4	21	1	6	10	6	0.1
15	9.6	8.2	10.9	92	1015.4	3	0	9	12	2	7	02	1	-
16	12.8	12.2	14.2	95	1019.4	0	0	9	15	1	7	01	1	-
17	8.0	7.8	10.6	99	1026.0	0	0	9	20	2	6	10	1	-
18	10.8	9.2	11.6	90	1031.8	0	0	9	15	2	6	10	0	-
19	12.6	12.0	14.0	95	1029.1	0	0	9	14	1	7	02	0	-
20	11.5	10.6	12.8	94	1025.9	0	0	9	15	1	7	02	0	-
21	11.8	11.4	13.5	97	1023.5	0	0	9	00	0	5	10	0	-
22	14.8	13.8	15.8	93	1024.8	7	7	5	26	1	6	10	1	-
23	5.7	5.0	8.7	95	1031.9	2	0	9	00	0	6	10	0	-
24	9.1	8.4	11.0	95	1022.7	0	0	9	15	2	6	10	1	-
25	11.5	10.5	12.7	94	1018.4	5	5	5	00	0	5	10	1	-
26	13.1	11.9	13.9	93	1013.0	0	0	9	16	1	6	10	0	-
27	18.3	11.8	13.8	66	1005.1	7	7	5	20	4	7	03	1	-
28	10.2	8.2	10.9	88	1018.6	0	0	9	14	2	7	02	0	-
29	13.6	8.9	11.4	73	1024.8	0	0	9	29	2	7	02	9	2.3
30	12.4	11.0	13.1	91	1028.5	8	8	5	09	4	7	02	6	0.0

Godz. 07

DNI	TEMPERATURA POWIETRZA T	TEMPERATURA PUNKTU ROSY T_d	PRĘŻNOŚĆ PARY WODNEJ e	WILGOTNOŚĆ WZGLĘDNA U	CIŚNIENIE ATMOSFERYCZNE P_o	ZACHMURZENIE N	N_h	h	WIATR dd	v	WIDZIALNOŚĆ V	POGODA ww	W	OPAD R
1	12.4	10.4	12.6	88	1022.3	0	0	9	05	4	7	02	0	-
2	13.2	11.4	13.5	89	1023.2	0	0	9	07	1	7	02	0	-
3	14.0	11.4	13.5	84	1020.0	0	0	9	12	2	7	02	0	-
4	14.7	10.9	13.0	78	1013.2	0	0	9	12	2	7	02	0	-
5	15.9	15.3	17.4	96	1012.8	5	5	5	36	4	6	10	2	-
6	14.5	13.0	15.0	91	1011.8	8	5	5	07	4	7	02	8	2.9
7	10.0	9.6	12.0	97	1014.3	0	0	9	21	1	6	10	0	-
8	9.4	7.4	10.3	88	1019.6	0	0	9	32	5	7	02	1	-
9	8.0	6.4	9.6	90	1024.8	1	1	9	30	2	8	03	0	-
10	8.0	6.8	9.9	93	1020.7	0	0	9	14	1	6	10	0	-
11	10.0	8.1	10.8	88	1019.8	0	0	9	13	1	7	02	0	-
12	12.8	10.4	12.6	85	1015.7	6	0	9	12	5	7	03	1	-
13	14.4	12.9	14.9	91	1009.5	7	7	5	11	3	7	02	2	-
14	8.0	8.0	10.7	100	1017.5	0	0	9	16	1	6	10	1	-
15	11.6	9.9	12.2	90	1014.8	2	0	9	12	4	6	10	0	-
16	13.2	13.2	15.2	100	1020.9	8	8	9	22	1	6	10	1	-
17	8.0	7.3	10.2	94	1030.4	0	0	9	00	0	5	28	1	-
18	12.0	10.1	12.4	89	1031.3	0	0	9	17	1	6	10	0	-
19	13.2	11.4	13.5	89	1028.5	0	0	9	12	1	6	10	0	-
20	11.7	11.5	13.6	99	1024.8	0	0	9	18	1	5	10	0	-
21	12.2	11.8	13.9	98	1023.2	0	0	9	15	1	5	10	4	-
22	15.3	14.3	16.3	93	1025.8	8	8	5	26	2	6	10	2	-
23	5.7	5.5	9.0	98	1031.5	3	0	9	00	0	6	10	0	-
24	9.9	9.5	11.9	97	1019.8	0	0	9	18	2	5	10	0	-
25	10.2	10.2	12.4	100	1017.5	8	8	3	00	0	1	44	4	-
26	13.1	11.5	13.6	90	1011.6	0	0	9	16	2	6	10	0	-
27	11.4	9.4	11.8	87	1014.1	7	7	5	27	4	7	01	8	7.9
28	12.6	10.1	12.4	85	1018.2	7	7	5	17	3	7	03	1	-
29	9.8	8.2	10.9	91	1027.8	8	8	5	32	1	7	03	1	-
30	11.2	9.8	12.1	91	1028.9	8	8	5	09	7	7	02	2	-

Godz. 13

1	21.1	7.8	10.6	42	1022.1	0	0	9	06	4	8	02	0	-
2	24.4	12.9	14.9	48	1021.7	2	0	9	14	3	8	03	0	-
3	25.1	10.5	12.7	40	1017.4	0	0	9	12	5	8	02	0	-
4	26.0	16.4	18.7	55	1010.8	0	0	9	18	3	8	02	0	-
5	22.1	12.3	14.3	54	1013.0	3	3	9	33	2	8	01	1	-
6	13.8	13.6	15.6	99	1011.8	8	6	3	01	6	6	61	2	5.5
7	19.9	12.5	14.5	63	1012.0	4	4	5	24	3	7	03	0	-
8	15.5	5.3	8.9	51	1022.5	4	4	5	33	7	8	01	1	-
9	16.7	5.6	9.1	47	1023.2	2	1	6	34	2	8	02	0	-
10	19.8	8.1	10.8	47	1019.9	3	0	9	16	1	8	03	0	-
11	20.8	9.0	11.5	47	1018.3	6	0	9	12	5	8	02	1	-
12	22.1	11.2	13.3	49	1012.4	7	0	9	14	7	8	02	2	-
13	16.0	14.3	16.3	90	1008.8	8	8	5	15	4	7	25	1	0.7
14	18.1	8.5	11.1	53	1016.0	6	1	6	22	7	8	02	1	-
15	21.1	11.8	13.8	55	1015.4	0	0	9	20	4	8	01	0	-
16	20.7	14.5	16.5	68	1022.7	0	0	9	29	2	7	01	1	-
17	22.1	10.3	12.5	48	1030.9	0	0	9	27	1	8	02	0	-
18	24.9	12.7	14.7	47	1029.5	0	0	9	15	2	8	02	0	-
19	26.9	10.6	12.8	36	1026.9	0	0	9	17	4	8	02	0	-
20	26.1	14.9	16.9	50	1023.3	0	0	9	24	2	7	02	0	-
21	24.5	16.5	16.5	54	1022.6	1	1	5	30	1	8	03	0	-
22	19.1	10.7	12.9	59	1028.5	4	4	5	32	3	7	03	1	-
23	18.1	9.4	11.8	56	1027.6	6	0	9	22	1	8	01	1	-
24	22.1	13.0	15.0	57	1018.0	3	3	5	22	2	7	03	0	-
25	22.3	14.2	16.2	60	1014.8	3	3	6	27	4	6	05	4	-
26	24.7	12.0	14.0	45	1007.3	1	1	6	17	8	7	05	0	-
27	16.7	8.6	11.2	59	1018.3	6	6	5	26	3	8	03	1	-
28	22.3	13.0	15.0	56	1017.8	3	2	6	21	5	8	01	1	-
29	15.2	9.5	11.9	68	1028.7	8	8	5	14	1	8	02	2	-
30	16.1	10.7	12.9	70	1028.5	5	5	9	10	6	8	01	2	-

Godz. 19

1	16.3	11.0	13.1	71	1022.1	0	0	9	07	1	7	02	0	-
2	19.1	13.6	15.6	70	1019.8	0	0	9	10	2	7	02	0	-
3	17.9	8.9	11.4	55	1015.5	0	0	9	10	3	7	02	0	-
4	21.8	18.2	20.9	80	1009.4	5	1	6	17	1	7	02	1	-
5	17.1	13.7	15.7	80	1012.3	0	0	9	35	2	7	02	0	-
6	11.8	11.4	13.5	97	1013.5	8	8	4	31	5	6	10	6	1.3
7	13.6	12.1	14.1	91	1012.2	7	7	5	25	1	7	02	8	0.4
8	10.0	5.1	8.8	72	1024.1	2	2	5	28	1	8	01	0	-
9	10.6	8.8	11.3	88	1021.6	1	0	9	36	1	7	02	0	-
10	11.9	10.6	12.8	92	1018.8	2	0	9	16	1	7	02	0	-
11	13.9	9.2	11.6	72	1017.7	2	0	9	11	2	7	01	1	-
12	17.5	11.6	13.7	68	1011.3	7	7	5	13	3	7	02	2	-
13	10.5	9.9	12.2	96	1013.0	8	6	3	26	2	6	61	8	13.6
14	13.3	8.4	11.0	72	1014.7	5	0	9	13	3	7	01	2	-
15	16.5	13.7	15.7	84	1017.2	5	0	9	14	2	7	02	1	-
16	14.5	12.8	14.8	90	1025.4	3	0	9	00	0	7	01	1	-
17	14.9	12.6	14.6	86	1030.8	0	0	9	14	2	7	02	0	-
18	17.8	13.1	15.1	77	1028.6	0	0	9	00	0	7	02	0	-
19	16.4	14.1	16.1	87	1025.8	0	0	9	16	1	7	02	0	-
20	17.5	15.7	17.8	89	1022.7	0	0	9	00	0	6	10	0	-
21	17.1	15.8	18.0	93	1022.9	0	0	9	00	0	6	10	1	-
22	12.0	8.6	11.2	81	1030.9	1	0	9	33	1	7	01	1	-
23	12.9	11.3	13.4	90	1024.4	5	0	9	17	1	7	02	2	-
24	15.3	13.8	15.8	91	1017.4	0	0	9	00	0	6	10	1	-
25	16.4	13.3	15.3	81	1013.3	0	0	9	14	1	6	10	0	-
26	20.3	11.6	13.7	58	1005.8	7	7	5	15	7	7	03	1	-
27	11.2	7.8	10.6	80	1019.7	0	0	9	15	1	7	01	1	-
28	19.5	15.6	17.7	78	1020.5	8	8	5	26	6	6	95	1	0.0
29	13.4	11.6	13.7	89	1028.0	8	8	5	09	2	6	60	2	0.4
30	13.2	10.4	12.6	83	1028.6	0	0	9	09	4	7	02	1	-

Godz. 01

DNI	TEMPERATURA POWIETRZA	TEMPERATURA PUNKTU ROSY	PREŻNOŚĆ PARY WODNEJ	WILGOTNOŚĆ WZGLĘDNA	CIŚNIENIE ATMOSFERYCZNE	ZACHMURZENIE			WIATR		WIDZIALNOŚĆ	POGODA		OPAD
	T	T_d	e	U	P_o	N	N_h	h	dd	v	V	ww	W	R
1	17.7	15.0	17.0	84	1017.8	0	0	9	08	3	6	10	8	0.0
2	20.2	14.3	16.3	69	1020.3	0	0	9	12	3	7	02	0	–
3	19.3	15.8	17.9	79	1014.8	0	0	9	12	3	7	02	0	–
4	18.7	15.4	17.5	81	1009.1	0	0	9	23	3	6	10	0	–
5	17.5	13.2	15.2	76	1013.7	8	2	7	34	1	6	10	2	–
6	11.0	9.9	12.2	93	1015.7	0	0	9	00	0	6	10	1	–
7	14.8	8.8	11.3	68	1014.4	0	0	9	25	1	6	10	0	–
8	9.4	7.8	10.6	90	1023.5	0	0	9	36	1	7	01	1	–
9	9.7	3.8	8.3	66	1024.3	0	0	9	15	2	8	02	0	–
10	13.7	7.7	10.5	67	1017.1	0	0	9	19	4	7	02	0	–
11	16.7	12.0	14.3	74	1014.7	8	0	9	19	2	6	10	1	–
12	15.8	12.2	14.2	79	1009.2	0	0	9	05	1	7	02	1	–
13	13.0	9.7	12.3	80	1005.9	8	7	5	27	7	7	03	1	–
14	9.0	7.7	10.5	91	1012.0	0	0	9	21	3	7	02	8	0.0
15	13.3	9.8	12.1	79	1007.6	0	0	9	17	3	7	01	1	–
16	13.1	11.3	13.4	89	1020.6	3	0	9	03	1	7	02	1	–
17	17.9	14.2	16.2	79	1024.8	0	0	9	15	5	7	02	0	–
18	22.6	15.5	17.6	64	1024.7	0	0	9	14	2	7	02	0	–
19	18.6	16.8	19.1	89	1025.5	0	0	9	02	2	5	10	0	–
20	16.4	12.9	14.9	80	1024.5	7	7	9	03	1	6	10	1	–
21	15.9	14.2	16.2	90	1025.3	8	8	9	24	1	6	10	2	–
22	13.9	11.1	13.2	83	1028.4	3	1	9	35	2	7	03	1	–
23	12.9	8.9	11.4	77	1029.7	2	2	9	14	3	7	03	0	–
24	14.5	10.5	12.7	77	1019.7	4	0	9	22	3	7	03	0	–
25	13.9	11.5	13.6	85	1016.1	4	2	9	19	2	6	10	1	–
26	17.9	11.5	13.6	66	1004.6	7	0	9	18	5	7	01	1	–
27	10.6	8.4	11.0	86	1011.6	2	2	6	24	7	7	01	1	–
28	14.3	11.0	13.1	89	1010.6	7	7	6	21	7	8	95	1	0.0
29	13.5	6.5	9.7	62	1024.8	8	3	7	12	2	8	01	1	–
30	17.5	12.1	14.1	78	1022.1	0	0	9	10	4	6	10	0	–

Godz. 07

DNI	TEMPERATURA POWIETRZA	TEMPERATURA PUNKTU ROSY	PREŻNOŚĆ PARY WODNEJ	WILGOTNOŚĆ WZGLĘDNA	CIŚNIENIE ATMOSFERYCZNE	ZACHMURZENIE			WIATR		WIDZIALNOŚĆ	POGODA		OPAD
	T	T_d	e	U	P_o	N	N_h	h	dd	v	V	ww	W	R
1	18.0	16.0	18.2	88	1019.4	0	0	9	14	2	6	10	0	–
2	18.0	13.9	15.9	77	1019.9	0	0	9	14	2	6	04	0	–
3	17.9	15.1	17.1	83	1013.6	0	0	9	13	2	5	10	0	–
4	16.1	15.2	17.2	94	1011.2	7	7	4	28	4	5	10	1	–
5	13.5	13.1	15.1	98	1014.4	8	8	5	01	2	5	63	2	1.0
6	10.7	10.7	12.9	100	1016.1	9	9	.	17	2	2	47	4	–
7	14.1	9.4	11.8	73	1013.7	7	1	9	00	0	6	10	1	–
8	9.8	8.1	10.8	89	1026.4	0	0	9	00	0	8	02	0	0.1
9	8.6	4.1	8.2	73	1022.6	0	0	9	17	5	7	02	0	–
10	12.7	7.6	10.4	71	1016.1	5	0	9	18	4	6	10	1	–
11	15.3	11.4	13.5	78	1013.6	3	1	9	17	3	6	10	1	–
12	13.2	13.0	15.0	99	1006.4	8	4	4	23	3	5	25	1	2.9
13	9.5	9.5	11.9	100	1008.8	7	7	9	21	3	7	01	8	3.4
14	9.3	6.1	9.4	81	1008.4	7	1	7	15	3	8	03	1	–
15	13.9	10.3	12.5	79	1011.3	8	8	9	23	2	7	01	1	–
16	12.9	10.9	13.0	87	1022.9	4	4	9	09	2	6	04	1	–
17	17.1	14.1	16.1	82	1025.7	0	0	9	17	3	6	10	0	–
18	19.9	15.8	18.0	77	1023.2	0	0	9	15	5	6	10	0	–
19	16.0	12.9	14.9	81	1026.2	4	0	9	00	0	7	01	1	–
20	14.4	13.4	15.4	93	1024.7	8	8	9	01	1	5	10	1	–
21	14.5	13.5	15.5	93	1025.1	8	4	3	28	1	5	10	2	–
22	12.1	11.8	13.8	98	1031.3	7	7	9	30	2	5	10	8	0.3
23	11.9	9.2	11.6	83	1027.4	7	0	9	19	3	6	10	1	–
24	14.2	11.4	13.5	83	1019.2	6	0	9	24	3	5	10	1	–
25	11.4	9.9	12.2	91	1013.7	0	0	9	19	4	5	10	1	–
26	15.1	11.5	13.6	80	1001.8	6	0	9	17	2	6	10	1	–
27	7.8	6.7	9.8	92	1015.5	1	0	9	20	4	7	03	0	–
28	18.3	12.0	14.0	66	1012.8	4	2	9	23	6	8	02	9	0.2
29	12.5	7.8	10.6	73	1023.9	8	8	9	12	5	7	21	2	0.4
30	13.0	13.0	15.0	100	1021.0	9	9	.	11	3	2	47	0	–

Godz. 13

1	25.1	16.4	18.9	59	1019.5	2	2	6	11	3	7	03	0	–
2	25.2	14.4	16.4	52	1018.3	1	1	6	09	2	8	03	0	–
3	24.8	15.4	17.5	56	1011.4	6	1	6	14	4	7	02	1	–
4	21.4	15.5	17.6	69	1013.0	6	6	5	25	3	6	05	2	–
5	12.6	12.0	14.1	96	1015.9	8	5	4	03	1	6	21	5	9.6
6	20.2	11.5	13.6	58	1015.4	2	2	6	17	2	8	03	4	–
7	19.7	11.6	13.9	61	1014.4	6	2	6	27	2	6	05	2	–
8	17.5	5.6	9.1	65	1026.5	4	3	6	03	4	9	01	3	–
9	20.8	8.1	10.8	44	1020.0	4	4	7	19	4	8	03	3	–
10	22.6	10.6	12.7	46	1014.9	6	5	7	20	4	7	03	1	–
11	24.6	12.1	14.1	46	1011.2	5	4	7	21	5	7	03	1	–
12	16.1	11.7	13.8	75	1007.7	7	7	5	18	4	8	01	6	0.1
13	15.3	7.0	10.0	57	1010.2	5	5	6	25	7	8	25	1	0.1
14	19.4	8.2	10.9	49	1006.4	7	3	9	20	5	8	01	2	–
15	17.5	10.6	12.8	64	1014.1	7	7	9	25	3	8	03	2	–
16	20.9	13.5	15.5	62	1023.7	1	0	9	06	2	7	03	0	–
17	30.8	14.4	16.4	37	1025.6	0	0	9	16	2	8	01	0	–
18	31.7	13.0	15.0	32	1022.9	0	0	9	24	4	7	02	0	–
19	22.3	15.2	17.2	64	1024.8	2	2	7	06	3	7	02	1	–
20	17.5	14.1	16.1	80	1024.9	8	8	9	29	3	6	10	2	–
21	20.7	10.6	12.8	52	1025.1	4	4	6	24	2	8	03	1	–
22	17.3	8.9	11.4	58	1032.4	5	2	5	30	1	7	02	1	–
23	21.9	9.8	12.1	47	1024.0	6	2	7	22	2	7	03	1	–
24	20.0	11.5	13.6	58	1018.8	7	4	6	27	3	6	05	2	–
25	22.0	11.5	13.6	52	1010.2	7	1	6	20	7	7	02	1	–
26	21.1	12.0	14.0	56	999.3	8	8	9	18	4	6	05	2	–
27	16.9	7.0	10.0	52	1014.7	8	5	9	19	5	8	01	1	–
28	23.0	9.4	11.8	42	1017.4	6	2	6	26	7	8	03	1	–
29	15.5	12.2	14.2	80	1021.8	6	2	7	11	4	7	03	6	0.1
30	23.0	16.9	19.3	69	1018.0	0	0	9	09	6	6	05	4	–

Godz. 19

1	23.0	14.9	16.9	60	1019.4	1	0	9	09	2	7	03	0	–
2	22.4	15.8	17.9	66	1015.8	1	1	7	09	2	7	03	0	–
3	22.9	15.0	17.0	60	1009.1	1	1	7	18	1	7	01	1	–
4	19.5	14.8	16.8	74	1013.1	6	1	9	28	1	6	05	1	–
5	13.3	12.3	14.3	94	1014.9	7	1	5	00	0	7	01	2	–
6	17.6	11.2	13.3	66	1014.1	1	0	9	19	1	7	01	0	–
7	14.3	12.6	14.6	90	1017.7	5	5	9	33	2	7	01	8	0.7
8	14.4	5.0	8.7	54	1024.9	0	0	9	11	2	8	02	0	–
9	17.5	9.6	11.9	60	1018.0	0	0	9	18	2	7	02	0	–
10	19.4	12.5	14.5	64	1014.7	3	2	9	20	3	7	01	1	–
11	20.4	13.3	15.3	64	1010.0	7	3	9	19	1	7	03	2	–
12	15.5	11.1	13.2	75	1005.5	4	0	9	14	2	7	02	1	–
13	11.3	7.1	10.1	75	1012.2	1	1	6	00	0	8	01	8	0.0
14	18.0	10.0	12.3	60	1004.8	7	7	9	20	3	8	03	2	–
15	16.7	11.6	13.7	72	1017.5	6	5	9	32	1	8	03	2	–
16	19.0	12.7	14.7	67	1023.9	0	0	9	09	3	7	02	0	–
17	27.4	16.1	18.3	50	1024.9	0	0	9	12	2	7	02	0	–
18	24.5	18.8	21.7	71	1024.2	0	0	9	28	1	6	10	0	–
19	19.6	14.9	16.9	74	1024.3	0	0	9	01	1	6	10	0	–
20	16.2	13.7	15.7	85	1025.0	8	8	9	32	1	6	10	2	–
21	17.6	9.8	12.1	61	1025.8	5	4	9	24	1	7	03	1	–
22	13.0	8.4	11.0	73	1031.3	1	0	9	01	1	8	01	1	–
23	17.7	10.1	12.4	61	1020.7	4	0	9	19	2	7	01	1	–
24	17.7	11.1	13.2	66	1017.4	3	0	9	22	1	7	01	1	–
25	19.9	12.3	14.3	62	1006.9	8	1	9	18	2	7	01	2	–
26	12.2	11.0	13.1	93	1006.9	7	2	4	25	6	8	25	2	1.3
27	10.1	10.1	12.4	60	1011.5	5	5	9	21	4	8	01	8	0.0
28	16.0	6.8	9.9	55	1022.7	3	1	9	02	2	8	02	1	–
29	14.3	12.4	14.4	89	1022.4	1	0	9	07	3	6	10	1	–
30	21.8	15.0	17.0	65	1014.0	4	3	9	13	7	7	02	1	–

Godz. 01

DNI	TEMPERATURA POWIETRZA T	TEMPERATURA PUNKTU ROSY T_d	PREŻNOŚĆ PARY WODNEJ e	WILGOTNOŚĆ WZGLĘDNA U	CIŚNIENIE ATMOSFERYCZNE P_o	ZACHMURZENIE N	N_h	h	WIATR dd	v	WIDZIALNOŚĆ V	POGODA ww	W	OPAD R
1	15.8	15.3	17.4	97	1017.7	4	4	9	00	0	6	10	0	–
2	15.1	13.4	15.4	90	1020.3	0	0	9	12	1	6	10	0	–
3	17.1	15.2	17.3	89	1014.9	0	0	9	12	2	6	10	0	–
4	15.8	15.1	17.1	95	1009.0	0	0	9	18	1	6	10	0	–
5	15.7	15.2	17.2	96	1013.2	8	8	5	35	2	5	10	1	–
6	8.2	8.0	10.7	99	1015.2	0	0	9	00	0	2	42	1	–
7	9.2	8.6	11.2	96	1014.3	0	0	9	16	1	6	10	0	–
8	8.2	7.3	10.2	94	1022.8	0	0	9	36	2	8	02	8	0.0
9	5.1	3.8	8.0	91	1024.7	0	0	9	12	2	8	02	0	–
10	8.3	6.1	9.4	85	1017.7	0	0	9	14	2	7	02	0	–
11	12.0	11.0	13.1	94	1014.8	0	0	9	13	1	6	10	0	–
12	14.0	11.6	13.7	85	1009.1	0	0	9	13	2	6	10	1	–
13	13.6	12.2	14.2	92	1004.9	8	0	9	15	4	6	10	1	–
14	6.1	5.3	8.9	95	1012.5	0	0	9	16	2	8	02	0	–
15	8.8	7.4	10.3	91	1007.8	0	0	9	16	1	7	02	1	–
16	11.8	10.7	12.9	94	1019.6	5	0	9	36	2	7	01	1	–
17	14.2	12.7	14.7	91	1025.1	0	0	9	12	3	6	10	0	–
18	15.8	15.3	17.4	97	1025.4	0	0	9	12	1	5	10	0	–
19	18.6	17.0	19.4	91	1024.5	0	0	9	01	4	5	10	0	–
20	14.0	13.6	15.6	98	1023.7	0	0	9	03	1	5	10	0	–
21	16.2	14.3	16.3	88	1024.5	8	8	9	29	2	5	10	2	–
22	11.4	10.4	12.6	94	1027.7	7	7	7	25	2	6	10	1	–
23	6.8	6.4	9.6	97	1030.3	0	0	9	00	0	6	10	1	–
24	8.3	7.9	10.6	97	1029.7	0	0	9	00	0	5	10	1	–
25	10.4	10.0	12.3	97	1026.3	7	7	7	17	2	5	10	1	–
26	17.3	11.0	13.1	67	1005.2	8	2	9	17	6	6	05	1	–
27	8.6	8.2	10.9	97	1011.7	3	3	7	16	2	7	03	6	0.0
28	17.3	10.6	12.8	65	1010.9	6	6	7	12	5	7	03	1	–
29	11.4	9.0	11.5	85	1024.8	8	8	9	00	0	8	02	1	–
30	8.8	8.6	11.2	99	1022.3	0	0	9	04	2	2	46	0	–

Godz. 07

DNI	TEMPERATURA POWIETRZA T	TEMPERATURA PUNKTU ROSY T_d	PREŻNOŚĆ PARY WODNEJ e	WILGOTNOŚĆ WZGLĘDNA U	CIŚNIENIE ATMOSFERYCZNE P_o	ZACHMURZENIE N	N_h	h	WIATR dd	v	WIDZIALNOŚĆ V	POGODA ww	W	OPAD R
1	15.8	15.5	17.6	98	1019.3	0	0	9	00	0	5	10	0	–
2	15.1	13.4	15.4	90	1020.0	0	0	9	09	1	6	10	0	–
3	17.3	15.7	17.8	91	1013.6	1	0	9	13	2	5	10	0	–
4	16.4	15.7	17.8	95	1010.5	3	0	9	27	2	5	10	1	–
5	15.3	14.0	16.0	92	1013.1	7	7	6	03	3	5	10	2	–
6	10.3	10.3	12.5	100	1015.8	9	9	.	00	0	2	43	4	–
7	8.9	8.7	11.2	99	1013.5	6	2	9	15	1	4	28	1	–
8	6.6	6.4	9.6	98	1026.2	0	0	9	00	0	7	02	0	–
9	5.5	3.9	8.1	90	1025.2	0	0	9	12	2	6	10	0	–
10	9.2	7.0	10.0	86	1016.6	0	0	9	13	1	6	10	0	–
11	13.6	11.5	13.6	87	1013.7	3	2	9	12	2	5	10	1	–
12	14.0	11.1	13.2	82	1006.2	7	7	7	14	4	6	80	1	0.0
13	10.4	9.8	12.1	96	1008.3	8	1	6	20	2	7	60	2	0.9
14	9.5	6.5	9.7	82	1009.4	7	7	8	15	3	8	60	1	0.0
15	10.9	10.3	12.5	96	1010.5	7	7	9	18	1	6	10	1	–
16	12.7	12.1	14.1	95	1022.1	7	7	9	36	2	6	10	2	–
17	13.9	13.4	15.3	97	1026.0	0	0	9	12	2	5	10	0	–
18	16.9	16.1	18.3	95	1026.7	0	0	9	13	4	4	10	0	–
19	14.8	13.8	15.8	93	1025.4	0	0	9	36	3	6	10	0	–
20	13.6	13.6	15.6	100	1023.8	9	9	.	02	2	2	50	4	0.0
21	14.2	13.8	15.8	98	1024.6	5	1	6	25	2	4	10	6	0.0
22	11.9	11.5	13.6	97	1030.5	1	1	9	30	1	5	10	6	0.3
23	7.7	7.5	10.4	98	1028.0	8	0	9	00	0	5	10	1	–
24	9.3	9.1	11.6	99	1018.9	8	0	9	00	0	4	10	1	–
25	10.0	9.4	11.8	96	1013.9	0	0	9	17	3	4	10	1	–
26	15.6	12.5	14.5	82	1002.3	8	0	9	17	2	6	10	1	–
27	7.8	7.2	10.1	96	1015.4	1	1	9	14	1	7	02	0	–
28	19.1	12.0	14.0	64	1012.8	6	1	9	15	5	8	01	9	1.3
29	13.3	8.4	11.0	72	1024.2	8	8	8	04	2	8	60	2	0.0
30	11.1	11.1	13.2	100	1021.6	9	9	.	09	2	1	45	4	–

Godz. 13

1	26.3	16.4	18.6	55	1019.3	2	2	6	13	1	6	05	0	–
2	25.9	14.4	16.4	49	1018.0	2	2	7	11	3	7	05	0	–
3	26.9	16.1	18.3	52	1011.5	6	2	6	14	5	6	05	1	–
4	21.8	15.8	17.9	69	1012.2	6	6	5	29	3	6	05	1	–
5	13.8	13.0	15.0	94	1014.2	8	6	4	01	4	6	61	2	0.3
6	20.1	12.4	14.4	61	1015.5	1	1	6	10	1	7	05	4	–
7	20.9	9.5	11.9	49	1013.4	8	6	6	27	5	6	05	1	–
8	16.0	3.8	8.0	45	1026.6	3	3	7	06	2	9	02	0	–
9	21.1	4.3	8.3	34	1020.3	0	0	9	14	3	8	02	0	–
10	24.0	11.1	13.2	44	1015.0	8	2	7	18	3	6	05	1	–
11	25.0	13.2	15.2	48	1011.3	8	2	7	15	4	6	05	1	–
12	17.7	11.9	13.9	68	1007.6	8	6	6	23	3	8	03	8	0.4
13	15.0	8.5	11.1	65	1010.3	7	4	5	24	3	8	25	6	0.2
14	21.5	7.8	10.6	42	1006.5	7	1	9	15	7	8	01	6	0.0
15	20.4	11.2	13.3	55	1013.3	8	7	8	24	1	8	03	2	–
16	21.3	12.7	14.7	58	1023.5	1	1	6	36	3	8	03	1	–
17	30.8	16.8	19.1	43	1026.2	0	0	9	13	3	6	05	0	–
18	33.3	12.6	14.6	29	1023.3	0	0	9	15	7	7	05	0	–
19	24.3	15.7	17.8	58	1023.9	0	0	9	03	1	6	05	1	–
20	17.4	14.9	16.9	85	1024.3	8	8	4	34	1	5	10	5	0.0
21	19.4	13.6	15.6	69	1024.8	6	6	5	28	2	6	10	2	–
22	17.9	9.9	12.2	60	1031.8	8	6	6	33	5	7	01	1	–
23	23.8	9.8	12.1	43	1023.9	2	1	7	18	3	6	05	1	–
24	20.8	13.6	15.6	63	1018.6	8	0	9	24	1	6	05	1	–
25	24.4	12.5	14.5	47	1009.8	3	2	6	22	6	6	05	0	–
26	24.3	11.3	13.4	45	998.3	8	2	9	16	6	6	05	2	–
27	18.8	7.1	10.1	47	1015.2	6	1	6	15	5	8	02	1	–
28	25.1	12.0	14.0	44	1016.8	7	2	7	19	8	8	02	2	–
29	18.5	12.6	14.6	68	1022.3	7	7	9	06	3	6	05	6	0.0
30	25.5	18.6	18.9	58	1018.1	1	0	9	14	6	6	05	4	–

Godz. 19

1	22.8	15.3	17.4	63	1019.1	0	0	9	09	2	7	05	0	–
2	22.5	14.7	16.7	61	1015.5	1	0	9	08	3	7	05	0	–
3	22.3	17.5	20.0	75	1009.1	2	0	9	12	1	6	10	1	–
4	17.9	17.0	19.4	94	1012.4	8	1	6	27	1	5	25	1	1.0
5	13.0	12.2	14.2	94	1014.2	8	5	6	31	2	6	10	6	1.3
6	16.1	11.9	13.9	76	1014.1	1	0	9	14	1	6	10	0	–
7	14.7	12.5	14.5	87	1016.8	7	7	5	35	3	7	80	2	0.0
8	12.8	5.6	9.1	61	1025.1	0	0	9	11	1	8	01	0	–
9	15.7	6.1	9.4	53	1018.2	2	1	7	14	2	7	02	0	–
10	18.1	12.5	14.5	70	1014.5	1	0	9	19	2	6	05	1	–
11	19.3	13.1	15.1	67	1009.6	8	1	9	15	1	7	05	2	–
12	15.3	13.0	15.0	86	1006.1	8	2	6	12	3	6	10	1	–
13	11.2	5.9	9.3	70	1012.1	1	1	6	21	1	8	02	1	–
14	17.3	9.9	12.2	62	1006.9	8	2	9	15	4	8	03	2	–
15	16.7	12.9	14.9	79	1016.8	8	8	7	00	0	7	03	2	–
16	18.4	13.5	15.5	73	1023.8	0	0	9	09	2	6	10	0	–
17	24.2	16.7	19.0	63	1025.3	0	0	9	12	3	6	05	0	–
18	21.7	17.4	19.8	76	1023.4	0	0	9	00	0	6	10	0	–
19	18.3	14.9	16.9	80	1023.3	0	0	9	04	4	5	10	0	–
20	17.8	15.0	17.0	83	1024.1	8	8	9	28	2	6	10	1	–
21	14.8	10.1	12.4	73	1025.5	1	0	9	27	1	7	01	1	–
22	10.9	7.8	10.6	82	1031.1	1	0	9	00	0	6	10	1	–
23	14.2	9.9	12.2	76	1020.6	1	0	9	00	0	5	10	1	–
24	14.4	12.2	14.2	87	1017.5	4	4	9	20	1	6	10	1	–
25	18.0	11.4	13.5	66	1007.6	7	0	9	17	2	6	05	1	–
26	13.5	12.7	14.7	94	1005.3	8	2	4	21	7	6	61	8	2.3
27	17.2	10.3	12.5	64	1012.0	3	2	7	10	3	7	01	1	–
28	14.1	8.0	10.7	67	1022.3	1	1	9	27	4	8	02	1	–
29	14.5	12.8	14.8	90	1022.0	0	0	9	05	1	5	10	1	–
30	21.4	15.8	18.0	71	1015.2	7	0	9	12	5	6	10	1	–

Godz. 01

DNI	TEMPERATURA POWIETRZA T	TEMPERATURA PUNKTU ROSY T_d	PRĘŻNOŚĆ PARY WODNEJ e	WILGOTNOŚĆ WZGLĘDNA U	CIŚNIENIE ATMOSFERYCZNE P_o	ZACHMURZENIE N	N_h	h	WIATR dd	v	WIDZIALNOŚĆ V	POGODA ww	W	OPAD R
1	17.4	16.8	19.1	96	1017.8	0	0	9	00	0	6	10	0	–
2	14.9	11.8	13.8	83	1021.1	0	0	9	10	2	6	10	0	–
3	16.7	15.6	17.7	93	1016.4	0	0	9	09	3	6	10	0	–
4	16.9	15.2	17.2	90	1009.9	0	0	9	16	3	6	10	0	–
5	16.6	14.6	16.6	88	1013.1	1	1	4	02	1	6	10	0	–
6	12.3	11.7	13.8	96	1014.5	5	5	4	34	2	5	10	8	0.6
7	10.4	10.0	12.3	97	1015.0	0	0	9	17	2	6	10	0	–
8	10.4	9.3	11.7	93	1021.9	0	0	9	36	3	7	02	1	–
9	6.3	5.6	9.1	95	1026.3	0	0	9	18	1	7	02	0	–
10	7.9	5.3	8.9	84	1018.9	0	0	9	16	2	7	02	0	–
11	12.4	11.8	13.9	96	1016.0	0	0	9	17	2	6	10	0	–
12	13.8	11.2	13.3	84	1011.0	0	0	9	13	3	6	10	1	–
13	10.9	10.5	12.7	97	1006.5	0	0	9	18	2	6	10	0	–
14	7.8	6.4	9.6	91	1014.1	0	0	9	22	2	7	02	0	–
15	11.2	9.8	12.1	91	1008.6	0	0	9	14	3	7	02	1	–
16	15.2	11.4	13.5	79	1019.8	7	7	6	33	1	7	03	1	–
17	13.8	13.3	15.2	97	1026.8	0	0	9	16	1	6	10	0	–
18	17.2	16.9	19.2	98	1027.5	0	0	9	16	3	6	10	0	–
19	16.3	14.4	16.4	89	1024.6	0	0	9	18	3	6	10	0	–
20	13.6	11.4	13.5	86	1025.0	0	0	9	17	2	6	10	0	–
21	13.2	12.8	14.8	98	1024.4	0	0	9	26	2	4	10	0	–
22	12.2	11.8	13.9	98	1027.6	1	1	9	27	2	6	10	1	–
23	7.3	6.5	9.7	95	1031.4	0	0	9	16	2	6	10	0	–
24	10.5	9.4	11.8	93	1020.6	0	0	9	19	2	6	10	1	–
25	11.5	10.9	13.1	96	1017.1	0	0	9	17	2	4	10	1	–
26	15.4	12.9	14.9	85	1007.6	0	0	9	18	5	6	10	0	–
27	9.7	9.3	11.7	97	1012.0	0	0	9	27	4	7	02	8	1.5
28	14.6	11.0	13.1	79	1013.5	6	0	9	18	4	7	02	1	–
29	13.2	8.4	11.0	73	1025.9	7	7	5	09	1	7	03	1	–
30	12.5	11.9	14.0	96	1022.6	0	0	9	08	2	5	10	0	–

Godz. 07

DNI	TEMPERATURA POWIETRZA T	TEMPERATURA PUNKTU ROSY T_d	PRĘŻNOŚĆ PARY WODNEJ e	WILGOTNOŚĆ WZGLĘDNA U	CIŚNIENIE ATMOSFERYCZNE P_o	ZACHMURZENIE N	N_h	h	WIATR dd	v	WIDZIALNOŚĆ V	POGODA ww	W	OPAD R
1	17.2	15.6	17.7	91	1019.7	0	0	9	09	2	6	10	0	–
2	14.6	12.4	14.4	87	1020.9	0	0	9	09	2	6	10	0	–
3	16.6	16.1	18.3	97	1014.9	0	0	9	14	3	6	10	0	–
4	16.6	15.7	17.8	94	1010.1	0	0	9	24	2	6	10	0	–
5	15.6	15.1	17.1	97	1013.3	6	6	5	14	2	5	10	1	–
6	12.2	11.3	13.4	94	1015.4	8	8	4	33	1	5	10	2	–
7	11.2	10.8	13.0	97	1013.6	5	5	4	20	2	6	10	1	–
8	6.9	6.9	9.9	100	1025.8	0	0	9	33	3	6	10	0	–
9	5.7	5.0	8.7	95	1024.6	0	0	9	16	1	6	10	0	–
10	7.2	6.8	9.9	97	1018.2	0	0	9	17	3	6	10	0	–
11	12.0	11.6	13.7	98	1015.4	5	0	9	15	3	6	10	1	–
12	14.0	11.9	13.9	86	1008.5	7	7	5	27	4	6	10	1	–
13	11.1	9.3	11.7	89	1008.9	8	8	4	27	5	6	10	1	–
14	8.7	6.7	9.8	87	1012.3	7	5	5	15	4	7	01	1	–
15	11.0	10.1	12.4	95	1011.0	5	2	9	19	2	6	10	1	–
16	14.6	11.4	13.5	80	1022.2	8	8	9	04	3	6	10	1	–
17	12.6	12.0	14.1	96	1027.9	0	0	9	11	2	4	10	0	–
18	15.8	14.1	16.1	90	1026.9	0	0	9	14	3	6	10	0	–
19	13.4	11.9	13.9	91	1025.4	0	0	9	22	1	5	10	0	–
20	11.5	10.9	13.0	95	1024.4	0	0	9	18	2	5	10	0	–
21	14.0	13.5	15.4	97	1024.4	4	4	5	00	0	5	10	1	–
22	13.2	11.2	13.3	87	1030.1	8	8	9	32	3	6	10	1	–
23	7.6	6.7	9.8	94	1029.1	0	0	9	16	2	5	10	0	–
24	10.4	9.8	12.1	95	1019.4	1	0	9	19	2	4	10	0	–
25	9.8	9.4	11.8	97	1015.1	1	0	9	18	2	4	10	0	–
26	15.1	12.4	14.4	84	1004.7	1	0	9	17	5	6	10	0	–
27	9.5	7.8	10.6	89	1016.2	0	0	9	25	5	7	02	0	–
28	16.5	12.7	14.7	79	1014.8	7	7	9	20	4	7	02	9	1.7
29	12.5	9.2	11.6	81	1025.9	8	8	5	10	1	7	80	2	0.0
30	11.9	11.9	13.9	100	1023.0	9	9	.	08	1	1	47	4	–

Godz. 13

1	26.4	14.6	16.6	48	1020.0	3	3	6	07	4	7	02	0	–
2	25.6	16.5	18.8	57	1016.7	2	2	5	11	3	7	05	0	–
3	26.1	16.4	18.6	56	1012.4	6	6	6	16	3	6	05	1	–
4	23.4	16.4	16.6	65	1011.3	5	5	5	29	4	6	05	1	–
5	17.6	16.7	19.0	94	1012.9	7	7	5	02	3	6	17	8	20.3
6	17.6	12.1	14.1	70	1016.0	4	3	5	29	1	6	10	1	–
7	20.5	11.1	13.2	55	1013.4	4	4	6	30	3	6	05	1	–
8	16.2	3.4	7.8	43	1026.5	6	6	6	34	2	8	02	1	–
9	19.0	5.3	8.9	40	1021.9	0	0	9	17	3	7	02	0	–
10	22.6	10.4	12.6	45	1016.3	3	1	6	20	2	6	05	0	–
11	24.0	13.3	15.3	51	1013.1	0	0	9	17	4	6	35	1	–
12	14.8	14.2	16.2	96	1009.0	8	8	4	20	3	6	25	2	1.4
13	14.9	8.0	10.7	63	1011.1	6	6	4	24	5	8	31	8	1.8
14	20.9	9.4	11.8	48	1009.7	6	3	9	18	7	8	02	2	–
15	20.4	13.5	15.5	64	1013.4	7	7	6	29	2	6	05	2	–
16	21.9	13.2	15.2	58	1023.9	0	0	9	35	3	6	05	1	–
17	28.4	17.7	20.2	53	1027.5	0	0	9	18	4	6	05	0	–
18	32.5	9.8	12.1	25	1024.7	0	0	9	18	6	6	05	0	–
19	26.6	13.9	15.9	46	1024.7	0	0	9	22	3	6	05	0	–
20	17.9	15.2	17.3	84	1024.1	3	3	4	29	3	5	10	4	–
21	20.6	12.7	14.7	61	1025.0	6	6	5	26	3	6	05	1	–
22	18.4	8.4	11.0	52	1031.8	5	2	6	32	3	6	05	1	–
23	22.4	9.2	11.6	43	1026.3	0	0	9	22	3	6	05	0	–
24	21.0	12.9	14.9	60	1018.7	6	6	6	26	4	6	05	1	–
25	23.8	12.2	14.2	48	1011.8	1	1	9	21	4	6	05	0	–
26	24.0	11.8	13.8	46	1000.4	7	0	9	18	7	6	05	1	–
27	17.8	6.5	9.7	48	1017.0	3	1	6	21	4	7	01	0	–
28	24.4	12.9	14.9	48	1017.3	6	2	5	21	8	7	03	2	–
29	15.5	12.0	14.0	80	1023.7	7	4	5	11	5	6	10	8	0.0
30	21.8	16.6	18.9	73	1021.2	3	0	9	10	5	5	10	4	–

Godz. 19

1	22.8	14.7	16.7	60	1019.9	0	0	9	07	3	7	02	0	–
2	21.8	15.9	18.1	69	1016.7	0	0	9	09	3	6	05	0	–
3	22.3	16.7	19.0	71	1010.2	0	0	9	14	2	6	05	1	–
4	20.3	15.2	17.2	72	1012.4	0	0	9	28	2	6	10	1	–
5	13.4	12.6	14.6	94	1013.2	7	7	5	36	3	6	10	9	0.4
6	16.4	12.5	14.5	78	1015.1	0	0	9	00	0	6	10	0	–
7	15.0	10.6	12.8	75	1016.1	7	7	5	34	5	7	02	1	–
8	12.8	3.8	8.0	54	1025.7	0	0	9	08	1	7	01	1	–
9	14.8	5.6	9.1	54	1019.5	0	0	9	14	3	7	02	0	–
10	17.4	11.3	13.4	67	1015.3	1	1	6	16	2	6	05	1	–
11	18.2	12.8	14.3	68	1011.6	7	1	9	13	2	6	05	1	–
12	13.8	13.3	15.2	97	1008.0	3	3	9	13	2	6	10	8	0.8
13	11.6	8.6	11.2	82	1013.3	2	1	4	22	2	7	25	1	0.1
14	16.6	9.0	11.5	61	1008.8	6	1	9	16	3	7	01	1	–
15	18.7	11.9	13.9	64	1016.6	7	7	5	36	2	7	03	2	–
16	18.2	13.5	15.5	74	1025.0	0	0	9	12	2	6	10	0	–
17	23.4	18.2	20.9	73	1027.2	0	0	9	14	3	5	05	0	–
18	21.6	12.1	14.1	55	1024.5	0	0	9	17	3	6	05	0	–
19	20.4	13.3	15.3	63	1024.1	0	0	9	17	3	6	05	0	–
20	17.1	16.2	18.4	94	1023.9	0	0	9	30	2	5	10	0	–
21	18.4	13.5	15.5	73	1025.4	8	8	5	29	2	5	10	2	–
22	13.4	7.1	10.1	66	1031.9	0	0	9	00	0	6	05	1	–
23	16.0	8.6	11.2	62	1021.5	6	0	9	17	3	6	05	1	–
24	17.0	13.4	15.4	83	1018.1	7	7	7	00	0	5	10	1	–
25	19.2	11.3	13.4	60	1009.2	4	0	9	18	4	6	05	1	–
26	17.4	9.8	12.1	61	1004.1	8	8	9	27	8	6	05	2	–
27	16.3	8.6	11.2	60	1014.0	4	4	9	17	3	7	01	1	–
28	18.0	9.3	11.7	56	1022.1	0	0	9	33	3	7	01	1	–
29	15.0	13.3	15.3	90	1023.0	0	0	9	07	3	6	10	1	–
30	18.8	15.8	17.9	82	1018.9	1	0	9	10	6	6	10	1	–

Godz. 01

DNI	TEMPERATURA POWIETRZA	TEMPERATURA PUNKTU ROSY	PRĘŻNOŚĆ PARY WODNEJ	WILGOTNOŚĆ WZGLĘDNA	CIŚNIENIE ATMOSFERYCZNE	ZACHMURZENIE			WIATR		WIDZIALNOŚĆ	POGODA		OPAD
	T	T_d	e	U	P_o	N	N_h	h	dd	v	V	ww	W	R
1	17.0	13.8	15.8	81	1018.2	0	0	9	06	2	6	10	0	–
2	14.4	9.4	11.8	72	1021.6	0	0	9	09	2	7	02	0	–
3	17.0	14.0	16.0	83	1017.1	0	0	9	10	4	7	02	0	–
4	16.9	15.4	17.5	92	1010.9	2	2	9	14	2	6	10	1	–
5	16.4	14.5	16.5	89	1013.1	5	5	5	04	3	6	10	1	–
6	12.5	11.6	13.7	94	1012.9	8	8	3	36	3	6	21	9	9.1
7	10.3	9.7	12.0	96	1015.5	0	0	9	00	0	5	10	6	–
8	11.7	9.7	12.0	88	1019.8	6	4	5	33	6	6	10	8	0.0
9	6.6	3.9	8.1	83	1025.6	0	0	9	15	1	7	02	0	–
10	8.0	6.2	9.5	88	1019.5	0	0	9	14	3	6	10	0	–
11	11.7	9.7	12.0	88	1017.0	0	0	9	11	2	6	10	0	–
12	12.5	9.8	12.1	83	1012.7	0	0	9	10	2	6	10	1	–
13	10.9	10.3	12.5	96	1007.9	4	4	2	11	1	5	10	1	–
14	7.2	5.8	9.2	91	1014.9	0	0	9	16	2	6	10	1	–
15	12.4	10.7	12.9	90	1010.3	6	6	6	12	3	7	03	1	–
16	12.8	12.0	14.0	94	1019.4	6	6	5	28	2	6	10	2	–
17	13.1	11.9	13.9	93	1027.1	0	0	9	10	1	6	10	0	–
18	17.9	15.1	17.1	83	1028.5	0	0	9	14	2	6	10	0	–
19	15.3	11.3	13.4	78	1026.1	0	0	9	10	3	7	02	0	–
20	15.4	13.7	15.7	90	1025.0	0	0	9	15	2	6	10	0	–
21	11.3	10.6	12.8	95	1024.3	0	0	9	00	0	2	46	1	–
22	12.3	11.6	13.7	95	1027.1	2	2	9	00	0	6	10	1	–
23	7.7	6.8	9.9	94	1031.8	0	0	9	00	0	6	10	0	–
24	12.7	11.1	13.2	90	1021.0	0	0	9	19	3	5	10	0	–
25	11.7	10.9	13.0	94	1017.7	2	2	5	00	0	3	46	1	–
26	15.5	11.8	13.8	79	1009.4	0	0	9	17	6	6	10	0	–
27	11.8	10.0	12.3	89	1011.3	8	8	4	25	6	7	01	8	4.4
28	15.0	10.4	12.6	73	1014.7	6	0	9	19	4	7	02	1	–
29	14.2	6.7	9.8	60	1025.4	7	7	6	04	2	7	03	1	–
30	12.5	11.6	13.7	94	1023.4	7	7	5	10	6	5	10	1	–

Godz. 07

DNI	TEMPERATURA POWIETRZA	TEMPERATURA PUNKTU ROSY	PRĘŻNOŚĆ PARY WODNEJ	WILGOTNOŚĆ WZGLĘDNA	CIŚNIENIE ATMOSFERYCZNE	ZACHMURZENIE			WIATR		WIDZIALNOŚĆ	POGODA		OPAD
	T	T_d	e	U	P_o	N	N_h	h	dd	v	V	ww	W	R
1	16.7	14.5	16.5	87	1020.0	0	0	9	10	2	6	10	0	–
2	14.3	9.2	11.6	71	1021.2	0	0	9	11	2	7	02	0	–
3	16.6	13.5	15.5	82	1015.9	0	0	9	13	2	7	02	0	–
4	16.5	14.9	16.9	94	1010.5	0	0	9	16	1	5	10	0	–
5	16.6	11.5	13.6	72	1013.2	6	5	5	09	2	6	10	1	–
6	12.4	11.4	13.5	94	1013.8	8	8	3	36	6	6	10	6	0.3
7	12.0	10.4	12.6	90	1013.9	7	7	6	21	1	5	10	1	–
8	7.5	5.5	9.0	87	1024.7	0	0	9	36	2	8	01	1	–
9	7.4	4.3	8.3	81	1024.9	0	0	9	10	1	7	02	0	–
10	8.0	6.2	9.5	88	1019.0	0	0	9	12	3	6	10	0	–
11	10.9	9.4	11.8	91	1016.2	7	2	9	11	2	5	10	1	–
12	11.1	9.0	11.5	87	1010.5	4	3	9	11	4	6	10	0	–
13	10.6	10.4	12.6	99	1007.8	8	8	3	25	3	4	28	1	–
14	8.3	6.7	9.8	90	1014.2	6	4	9	15	4	6	10	1	–
15	13.5	10.0	12.3	79	1011.2	4	0	9	17	4	7	01	1	–
16	13.9	11.3	13.4	84	1022.0	7	2	6	35	3	6	10	2	–
17	13.3	12.3	14.3	94	1028.7	0	0	9	11	2	6	10	0	–
18	15.7	11.8	13.8	78	1027.9	0	0	9	11	2	6	10	0	–
19	13.0	11.6	13.7	92	1025.7	0	0	9	13	1	6	10	0	–
20	13.7	12.0	14.0	90	1024.1	0	0	9	13	2	5	10	0	–
21	12.3	12.1	14.1	99	1024.1	9	9	.	00	0	1	43	4	–
22	10.1	9.9	12.2	99	1029.3	4	3	9	32	2	4	10	1	0.1
23	7.7	7.0	10.0	94	1030.2	3	0	9	10	1	5	10	0	–
24	11.4	11.2	13.3	99	1019.3	3	0	9	00	0	2	46	1	–
25	10.9	10.3	12.5	95	1015.9	0	0	9	13	1	4	28	0	–
26	13.5	10.1	12.4	80	1006.6	0	0	9	13	5	6	10	0	–
27	8.8	7.8	10.6	94	1015.8	0	0	9	22	4	7	01	1	–
28	15.6	12.9	14.9	84	1015.8	7	2	5	20	6	7	01	8	0.7
29	12.6	8.8	11.3	78	1026.5	8	2	5	11	3	7	60	2	0.0
30	12.6	12.4	14.4	99	1023.9	9	9	.	11	3	2	45	4	–

Godz. 13

1	25.3	14.6	16.6	52	1021.0	3	3	6	08	3	7	03	0	–
2	24.6	13.7	15.7	51	1019.4	0	0	9	12	3	7	02	0	–
3	26.3	15.4	17.5	52	1013.2	2	2	6	13	5	7	03	0	–
4	24.9	16.4	18.6	59	1010.5	4	4	6	29	4	6	05	0	–
5	21.5	12.7	14.7	58	1012.6	6	2	6	08	4	6	05	2	–
6	16.6	11.3	13.4	71	1015.2	6	6	5	01	4	7	03	2	–
7	19.5	11.1	13.2	58	1012.8	5	4	5	28	5	6	05	1	–
8	14.8	5.1	8.8	52	1025.8	4	4	6	34	4	8	02	0	–
9	17.9	3.8	8.0	39	1022.2	0	0	9	15	4	8	02	0	–
10	21.3	7.1	10.1	40	1016.8	1	0	9	22	5	7	02	0	–
11	22.1	11.3	13.4	50	1014.7	3	0	9	15	5	6	05	1	–
12	14.0	12.8	14.8	93	1010.0	8	5	4	19	7	6	61	1	0.5
13	12.4	9.7	12.0	88	1011.5	7	6	4	23	4	7	03	6	4.8
14	19.3	7.7	10.5	47	1011.1	6	0	9	17	9	8	01	1	–
15	21.4	13.2	15.2	60	1013.3	5	3	5	23	4	7	03	1	–
16	21.3	12.1	14.1	56	1023.5	0	0	9	36	3	7	01	1	–
17	25.6	17.6	20.1	61	1028.1	0	0	9	13	6	6	05	0	–
18	29.5	8.2	10.9	26	1026.1	0	0	9	17	6	8	02	0	–
19	26.1	12.9	14.9	44	1024.9	0	0	9	21	4	7	05	0	–
20	24.9	11.3	13.4	42	1023.1	0	0	9	25	5	7	05	0	–
21	18.3	16.0	18.2	86	1024.1	7	7	3	30	5	6	10	4	0.1
22	17.7	7.7	10.5	53	1031.2	5	5	6	31	4	7	03	1	–
23	21.1	9.7	12.0	48	1025.9	3	1	6	18	5	7	03	0	–
24	21.4	12.1	14.1	55	1018.2	6	0	9	25	5	6	05	4	–
25	22.9	9.0	11.5	41	1012.8	1	1	6	21	5	7	05	0	–
26	24.7	10.9	12.3	40	1002.7	1	0	9	18	9	6	05	0	–
27	16.6	6.8	9.9	53	1017.7	1	1	5	24	7	8	02	0	–
28	24.9	11.3	13.4	42	1017.0	3	2	9	24	10	8	01	1	–
29	14.7	11.5	13.6	80	1025.3	6	6	9	11	3	7	01	6	0.0
30	19.9	14.4	16.4	70	1023.2	2	0	9	11	6	6	10	4	–

Godz. 19

1	21.3	10.4	12.6	49	1020.0	0	0	9	11	2	7	02	0	–
2	21.8	15.0	17.0	65	1017.2	0	0	9	09	2	7	02	0	–
3	22.9	15.7	17.8	63	1010.8	7	0	9	13	3	7	02	1	–
4	20.6	15.2	17.4	72	1011.1	0	0	9	32	3	6	10	0	–
5	16.9	16.1	18.3	95	1012.0	8	8	5	32	2	5	95	2	1.6
6	15.2	11.1	13.2	76	1014.6	0	0	9	00	0	7	01	1	–
7	15.5	10.9	13.0	74	1014.6	3	3	5	35	6	6	10	8	0.7
8	12.4	4.1	8.2	57	1025.2	3	0	9	31	2	8	02	0	–
9	14.2	7.1	10.1	62	1020.1	0	0	9	17	1	7	02	0	–
10	17.5	10.1	12.4	62	1016.2	1	0	9	13	1	6	05	0	–
11	18.1	10.9	13.0	62	1013.0	6	0	9	12	4	6	05	1	–
12	13.7	13.1	15.1	95	1008.9	6	2	3	15	3	5	21	6	1.8
13	10.8	7.8	10.6	82	1013.2	5	0	9	21	3	7	01	2	–
14	16.3	10.6	12.8	69	1009.7	5	0	9	14	5	7	01	2	–
15	18.1	14.0	16.0	78	1015.7	8	8	9	00	0	6	10	1	–
16	16.9	13.5	15.5	80	1025.4	0	0	9	00	0	6	10	0	–
17	21.6	17.4	19.9	76	1028.2	0	0	9	14	3	6	10	0	–
18	22.2	12.8	14.8	55	1025.4	0	0	9	13	2	7	02	0	–
19	19.6	13.5	15.5	67	1024.5	0	0	9	17	1	6	05	0	–
20	18.1	15.2	17.2	82	1023.2	2	2	9	29	1	4	10	0	–
21	17.6	14.2	16.2	80	1024.6	2	2	6	00	0	6	10	1	–
22	13.0	7.1	10.1	68	1031.5	1	0	9	01	1	6	10	1	–
23	16.3	10.7	12.9	79	1022.2	0	0	9	14	2	6	10	0	–
24	17.1	12.6	14.6	75	1017.7	8	5	6	28	1	5	10	2	–
25	19.0	12.4	14.4	65	1010.4	2	0	9	17	5	6	05	0	–
26	20.7	11.5	13.6	56	1002.2	8	4	6	20	6	7	02	1	–
27	14.6	6.6	11.2	68	1016.1	6	6	9	16	5	7	01	1	–
28	19.1	10.4	12.6	57	1021.2	1	0	9	27	3	7	01	1	–
29	14.4	12.5	14.5	89	1023.9	7	7	6	11	5	6	10	2	–
30	17.7	14.0	16.0	78	1020.9	1	0	9	11	6	6	10	0	–

Godz. 01

DNI	TEMPERATURA POWIETRZA	TEMPERATURA PUNKTU ROSY	PREŻNOŚĆ PARY WODNEJ	WILGOTNOŚĆ WZGLĘDNA	CIŚNIENIE ATMOSFERYCZNE	ZACHMURZENIE			WIATR		WIDZIALNOŚĆ	POGODA		OPAD
	T	T_d	e	U	P_o	N	N_h	h	dd	v	V	ww	W	R
1	14.9	13.7	15.7	93	1018.6	0	0	9	06	3	7	02	0	-
2	12.7	8.5	11.1	75	1022.1	0	0	9	08	2	7	02	0	-
3	13.5	10.7	12.9	83	1019.5	0	0	9	12	2	7	02	0	-
4	13.9	11.1	13.2	83	1018.1	0	0	9	08	2	7	02	0	-
5	16.9	14.9	16.9	88	1011.5	2	0	9	29	5	6	10	1	-
6	14.4	14.0	16.0	98	1012.3	7	7	4	10	1	3	44	4	-
7	10.1	9.5	11.9	96	1015.9	3	3	4	27	3	6	10	5	0.0
8	12.9	11.0	13.1	94	1016.6	8	8	4	33	3	6	80	1	0.1
9	6.2	4.4	8.4	89	1025.8	0	0	9	30	2	7	02	0	-
10	7.2	5.3	8.9	88	1021.1	0	0	9	34	1	7	02	0	-
11	9.4	6.4	9.6	82	1019.5	0	0	9	15	1	7	02	0	-
12	9.6	7.7	10.5	88	1016.0	0	0	9	13	2	7	02	0	-
13	13.4	11.4	13.5	88	1009.6	0	0	9	17	3	7	01	8	0.1
14	7.5	7.1	10.1	97	1016.5	0	0	9	22	2	6	10	1	-
15	10.4	7.8	10.6	84	1014.2	0	0	9	15	2	7	02	1	-
16	14.0	12.6	14.6	92	1019.1	6	0	9	18	2	7	02	1	-
17	11.5	10.9	13.1	96	1028.2	0	0	9	36	1	6	10	1	-
18	12.0	8.9	11.4	82	1031.6	0	0	9	17	3	7	02	0	-
19	13.6	11.4	13.5	86	1028.4	0	0	9	16	2	6	10	0	-
20	12.1	11.3	13.4	94	1026.3	0	0	9	05	1	6	10	0	-
21	13.7	13.2	15.1	97	1023.8	0	0	9	00	0	6	10	0	-
22	14.0	13.8	15.8	99	1026.2	7	7	4	29	2	2	44	1	-
23	8.3	6.5	9.7	88	1032.2	0	0	9	03	1	6	10	1	-
24	11.1	10.0	12.3	93	1022.8	3	3	5	17	1	6	10	1	-
25	10.4	10.2	12.4	99	1018.6	0	0	9	26	1	3	44	4	-
26	14.0	12.8	14.8	93	1012.8	0	0	9	17	3	6	10	0	-
27	13.9	12.0	14.0	89	1008.6	8	8	5	27	7	6	80	1	0.2
28	10.8	8.9	11.4	88	1019.0	2	0	9	18	3	7	03	0	-
29	14.0	10.4	12.6	79	1025.2	7	7	5	35	1	7	02	1	-
30	10.7	9.7	12.0	93	1025.8	1	1	9	11	4	6	10	1	-

Godz. 07

DNI	TEMPERATURA POWIETRZA	TEMPERATURA PUNKTU ROSY	PREŻNOŚĆ PARY WODNEJ	WILGOTNOŚĆ WZGLĘDNA	CIŚNIENIE ATMOSFERYCZNE	ZACHMURZENIE			WIATR		WIDZIALNOŚĆ	POGODA		OPAD
	T	T_d	e	U	P_o	N	N_h	h	dd	v	V	ww	W	R
1	14.9	12.7	14.7	87	1020.3	0	0	9	08	2	7	02	0	-
2	13.4	9.5	11.9	77	1021.9	0	0	9	09	2	7	02	0	-
3	15.6	11.6	13.7	78	1018.2	0	0	9	11	2	7	02	0	-
4	14.5	12.2	14.2	86	1012.0	2	0	9	16	1	7	01	0	-
5	15.9	15.3	17.4	96	1012.5	8	8	3	03	4	5	10	8	0.6
6	15.2	14.7	16.7	97	1011.1	8	8	4	27	3	5	25	9	4.7
7	10.0	9.6	12.0	97	1015.4	0	0	9	22	2	5	28	4	-
8	9.6	8.5	11.1	93	1021.5	3	3	4	33	4	8	01	8	0.1
9	9.0	5.3	8.9	77	1025.3	0	0	9	31	1	8	02	0	-
10	9.0	6.1	9.4	82	1020.6	0	0	9	18	2	7	02	0	-
11	10.4	8.2	10.9	86	1019.1	6	0	9	15	2	7	02	1	-
12	11.1	8.8	11.3	85	1014.3	7	0	9	15	3	7	02	1	-
13	13.2	11.6	13.7	91	1008.7	4	1	9	17	3	7	03	0	-
14	7.0	7.0	10.0	100	1018.6	0	0	9	15	2	4	28	0	-
15	12.2	8.1	10.8	76	1014.5	5	2	9	17	4	8	03	1	-
16	15.1	13.6	15.6	91	1021.5	8	3	5	20	1	7	01	1	-
17	11.5	11.3	13.4	99	1030.7	0	0	9	00	0	7	02	0	-
18	12.6	11.5	13.6	94	1030.9	0	0	9	18	2	6	10	0	-
19	12.8	11.6	13.8	94	1027.9	0	0	9	15	1	6	10	0	-
20	13.7	12.5	14.5	93	1024.8	0	0	9	21	1	6	28	0	-
21	14.3	13.9	15.9	98	1023.3	0	0	9	29	1	5	10	0	-
22	12.6	12.4	14.4	99	1027.7	0	0	9	29	3	3	42	4	-
23	9.3	9.1	11.9	99	1030.6	7	7	5	00	0	6	10	1	-
24	12.0	11.4	13.5	96	1020.7	0	0	9	21	2	6	10	1	-
25	11.8	11.6	13.7	99	1017.3	5	5	5	19	2	4	28	4	-
26	14.0	12.1	14.1	89	1010.7	0	0	9	14	3	7	02	8	-
27	10.1	9.3	11.7	94	1015.9	0	0	9	23	5	7	01	8	2.6
28	12.9	10.0	12.3	82	1018.9	7	7	9	18	3	7	03	1	-
29	12.1	9.2	11.6	82	1027.9	8	3	5	00	0	7	25	2	0.0
30	10.8	9.8	12.1	93	1026.6	1	0	9	08	5	6	10	0	-

Godz. 13

1	22.5	14.5	16.5	60	1020.7	0	0	9	04	4	8	02	0	-
2	23.7	12.7	14.7	50	1020.3	1	0	9	11	2	8	03	0	-
3	25.6	12.4	14.4	44	1015.7	0	0	9	13	6	8	02	0	-
4	25.5	16.0	18.2	56	1010.4	5	4	6	20	3	7	03	1	-
5	17.7	15.3	17.4	86	1013.7	7	7	4	03	2	6	10	8	0.0
6	13.8	13.6	15.6	99	1012.0	8	8	3	28	5	2	46	8	0.5
7	18.9	10.9	13.0	60	1013.1	1	1	9	22	4	7	01	0	-
8	14.6	5.0	8.7	53	1023.6	5	5	6	35	6	8	02	1	-
9	16.1	4.8	8.6	46	1023.5	3	1	6	27	4	8	01	0	-
10	18.7	7.5	10.4	48	1018.4	2	0	9	21	2	7	01	0	-
11	20.8	10.3	12.5	51	1017.2	7	2	6	16	4	8	03	2	-
12	21.8	11.8	13.8	53	1011.1	6	2	9	18	8	8	01	2	-
13	11.3	10.6	12.8	95	1011.1	8	8	4	28	7	6	80	1	0.9
14	18.0	9.0	11.5	55	1015.0	5	0	9	17	7	8	03	1	-
15	21.6	14.9	16.9	65	1014.7	1	0	9	19	4	8	02	1	-
16	20.6	15.0	17.0	70	1023.4	6	6	9	32	3	6	05	1	-
17	22.1	13.6	15.6	59	1030.5	0	0	9	20	2	7	02	0	-
18	25.0	12.4	14.4	45	1028.7	0	0	9	15	3	7	02	0	-
19	24.6	15.2	17.2	56	1024.5	0	0	9	00	0	8	02	0	-
20	24.8	14.9	16.9	54	1023.3	0	0	9	27	1	7	02	0	-
21	22.6	15.8	18.0	65	1023.0	3	3	6	30	2	8	05	0	-
22	18.2	12.4	14.4	69	1029.3	6	4	5	34	4	7	03	4	-
23	18.6	10.4	12.6	59	1027.9	7	4	5	18	2	7	03	1	-
24	21.1	16.4	18.6	75	1018.9	7	7	5	24	5	6	05	1	-
25	22.7	13.6	15.6	57	1014.5	0	0	9	23	5	7	05	1	-
26	23.6	11.2	13.3	45	1006.6	1	1	6	18	9	7	02	0	-
27	16.2	9.5	11.9	65	1019.1	4	4	5	22	5	8	01	1	-
28	22.0	14.2	16.2	61	1019.3	2	1	9	21	4	6	01	8	0.0
29	13.4	12.1	14.1	92	1027.7	8	4	5	08	3	4	61	8	1.3
30	18.7	13.2	15.2	70	1025.6	0	0	9	12	7	8	02	0	-

Godz. 19

1	16.7	9.9	12.2	64	1021.0	1	1	5	04	2	8	03	0	-
2	18.4	10.3	12.5	59	1019.1	1	0	9	09	2	8	02	0	-
3	18.5	12.8	14.8	69	1013.9	1	0	9	12	3	7	01	0	-
4	19.0	16.1	18.3	83	1010.8	7	3	5	22	3	7	01	9	-
5	15.9	15.2	17.2	95	1012.4	0	0	9	00	0	5	10	1	-
6	11.9	11.2	13.3	95	1014.6	8	8	3	33	4	6	10	5	0.1
7	13.9	11.5	13.6	85	1013.3	7	7	9	22	2	6	10	9	3.8
8	9.0	5.3	8.9	77	1024.9	3	1	6	32	2	8	02	1	-
9	11.2	6.5	9.7	73	1021.8	1	0	9	30	1	8	01	0	-
10	13.0	8.1	10.8	72	1018.7	1	0	9	14	1	7	02	0	-
11	14.2	9.0	11.5	70	1016.3	3	0	9	11	2	7	02	1	-
12	15.3	12.6	14.6	84	1011.1	8	8	5	16	3	7	25	2	0.1
13	9.6	9.2	11.6	97	1014.0	7	7	9	22	2	6	10	8	7.9
14	12.8	8.8	11.3	77	1013.9	7	2	9	15	2	8	03	2	-
15	16.8	14.6	16.6	87	1017.5	1	0	9	16	1	7	02	1	-
16	14.8	13.3	15.3	91	1025.8	5	0	9	32	2	6	10	1	-
17	17.0	12.5	14.5	75	1030.8	0	0	9	13	2	7	02	0	-
18	16.3	12.5	14.6	39	1028.1	0	0	9	14	2	6	10	0	-
19	18.5	15.4	17.5	82	1025.7	0	0	9	15	1	7	02	0	-
20	17.0	13.9	15.9	82	1023.0	0	0	9	32	2	7	02	0	-
21	16.5	14.9	16.9	91	1024.1	0	0	9	30	3	6	10	0	-
22	13.0	9.7	12.0	80	1031.0	5	3	5	35	2	6	10	2	-
23	12.7	10.4	12.6	86	1024.4	2	0	9	15	1	6	10	1	-
24	16.1	15.6	17.7	97	1018.5	0	0	9	22	1	8	46	1	-
25	16.9	12.4	14.4	75	1013.6	0	0	9	16	2	6	10	0	-
26	18.8	12.5	14.5	67	1005.4	0	0	9	17	4	7	01	0	-
27	11.1	8.4	11.0	83	1019.5	1	0	9	16	2	7	01	0	-
28	18.1	15.0	17.0	81	1021.4	0	0	9	22	2	7	01	0	-
29	13.0	12.0	14.0	94	1026.3	5	5	5	09	3	6	10	6	0.6
30	14.4	10.1	12.4	76	1025.3	3	0	9	10	3	7	01	0	-

Godz. 01

DNI	TEMPERATURA POWIETRZA T	TEMPERATURA PUNKTU ROSY T_d	PREŻNOŚĆ PARY WODNEJ e	WILGOTNOŚĆ WZGLĘDNA U	CIŚNIENIE ATMOSFERYCZNE P_o	ZACHMURZENIE N	N_h	h	WIATR dd	v	WIDZIALNOŚĆ V	POGODA ww	W	OPAD R
1	14.6	14.6	16.6	100	1017.8	4	2	9	00	0	5	11	9	0.0
2	15.2	13.5	15.5	90	1020.2	0	0	9	00	0	7	02	0	–
3	16.4	15.2	17.2	93	1015.5	0	0	9	10	1	6	10	0	–
4	15.8	14.9	16.9	94	1009.9	1	1	9	13	1	6	10	0	–
5	15.1	15.1	17.2	100	1013.4	5	5	9	27	1	5	10	2	–
6	13.1	12.1	14.1	94	1015.1	8	8	3	32	4	6	10	2	–
7	10.6	10.4	12.6	99	1015.1	0	0	9	17	1	6	10	0	–
8	11.6	9.5	11.9	86	1022.2	0	0	9	34	3	8	01	1	–
9	6.3	3.8	8.0	84	1025.4	0	0	9	12	1	8	02	0	–
10	8.8	6.2	9.5	83	1018.8	0	0	9	16	1	7	02	0	–
11	12.7	10.7	12.9	88	1015.7	0	0	9	11	1	7	02	0	–
12	11.1	9.9	12.2	92	1010.1	5	0	9	15	2	6	10	2	–
13	11.9	11.1	13.2	94	1005.8	4	4	9	12	3	7	01	1	–
14	6.6	5.9	9.3	95	1014.1	0	0	9	12	1	7	02	0	–
15	10.2	8.9	11.4	92	1008.2	3	0	9	13	3	7	01	1	–
16	14.4	13.1	15.1	92	1020.0	7	3	6	29	1	6	10	2	–
17	13.4	12.9	14.8	96	1025.7	0	0	9	11	1	5	10	0	–
18	18.1	17.5	20.0	96	1026.5	0	0	9	11	2	5	10	0	–
19	17.2	14.3	16.3	83	1024.8	0	0	9	25	3	6	10	0	–
20	13.3	11.3	13.4	88	1024.8	0	0	9	00	0	6	10	0	–
21	16.0	15.2	17.3	95	1025.3	7	4	6	30	1	5	10	1	–
22	10.6	10.4	12.6	99	1028.4	1	1	9	25	1	5	10	1	–
23	9.2	8.2	10.9	94	1030.8	0	0	9	13	1	5	11	0	–
24	10.6	10.2	12.4	97	1020.8	2	0	9	00	0	5	10	1	–
25	11.0	10.1	12.4	95	1017.4	0	0	9	00	0	5	11	1	–
26	17.2	13.6	15.6	80	1007.2	1	0	9	15	6	6	10	1	–
27	8.2	7.3	10.2	94	1013.1	0	0	9	24	2	8	02	8	1.5
28	17.6	12.0	14.0	69	1013.2	4	4	9	17	5	8	01	1	–
29	13.4	11.6	13.7	89	1025.1	4	0	6	00	0	8	01	1	–
30	11.8	11.8	13.8	100	1022.3	0	0	9	00	0	1	44	4	–

Godz. 07

DNI	TEMPERATURA POWIETRZA T	TEMPERATURA PUNKTU ROSY T_d	PREŻNOŚĆ PARY WODNEJ e	WILGOTNOŚĆ WZGLĘDNA U	CIŚNIENIE ATMOSFERYCZNE P_o	ZACHMURZENIE N	N_h	h	WIATR dd	v	WIDZIALNOŚĆ V	POGODA ww	W	OPAD R
1	14.0	14.0	16.0	100	1019.5	2	0	9	00	0	1	46	4	–
2	14.5	14.2	16.1	98	1020.0	0	0	9	00	0	5	28	0	–
3	16.2	16.0	18.2	99	1014.3	5	2	9	11	2	4	10	4	–
4	16.6	15.5	17.6	93	1011.0	0	0	9	29	6	5	10	0	–
5	14.1	14.1	16.1	100	1013.3	5	5	9	00	0	4	28	1	–
6	11.4	11.2	13.3	99	1016.0	5	4	2	00	0	5	10	1	–
7	12.2	11.2	13.3	94	1014.0	5	1	7	11	1	5	10	1	–
8	8.9	8.0	10.7	94	1026.6	1	1	9	31	1	7	01	1	–
9	5.5	4.3	8.3	92	1024.2	0	0	9	12	2	8	02	0	–
10	8.7	7.5	10.4	93	1017.9	0	0	9	13	2	6	10	0	–
11	12.5	11.1	13.2	91	1014.8	1	0	9	12	2	6	10	1	–
12	13.6	11.4	13.5	86	1007.6	8	2	6	15	4	6	10	2	–
13	9.9	9.3	11.7	95	1009.6	8	7	6	23	2	8	21	8	4.5
14	8.9	7.4	10.3	93	1011.1	6	3	7	15	5	8	03	1	–
15	9.8	9.6	12.0	99	1011.5	7	7	9	00	0	6	10	1	–
16	14.8	13.4	15.4	92	1022.5	7	6	6	00	0	6	10	2	–
17	13.3	13.3	15.3	100	1026.9	0	0	9	11	1	3	42	0	–
18	16.1	15.5	17.6	96	1025.8	0	0	9	11	3	4	10	4	–
19	12.7	11.5	13.6	93	1025.6	0	0	9	15	1	5	11	0	–
20	13.4	13.2	15.2	99	1024.4	3	3	9	27	1	4	28	0	–
21	15.8	15.1	17.1	95	1024.9	8	7	6	29	1	5	10	2	–
22	11.6	11.2	13.3	98	1030.9	7	7	9	31	2	5	10	1	–
23	7.6	7.2	10.1	97	1028.8	1	0	9	13	1	4	12	0	–
24	8.7	8.7	11.2	100	1020.1	5	0	9	00	0	4	28	1	–
25	9.2	9.0	11.5	99	1015.2	0	0	9	12	1	5	28	0	–
26	13.6	11.6	13.7	88	1003.8	1	0	9	14	4	6	10	0	–
27	8.2	7.3	10.2	94	1016.6	1	0	9	23	2	8	01	0	–
28	18.4	12.9	14.9	71	1015.5	6	4	9	21	7	8	01	1	–
29	13.0	12.2	14.2	94	1024.2	8	8	9	12	2	7	60	1	0.0
30	10.3	10.3	12.5	100	1021.8	0	0	9	11	1	2	42	4	–

Godz. 13

1	25.3	17.7	20.3	63	1019.4	1	1	6	10	2	6	10	4	–
2	25.1	17.2	19.6	61	1018.1	4	4	6	12	4	6	05	0	–
3	24.4	16.4	18.7	55	1011.7	4	3	6	18	6	7	01	1	–
4	22.3	16.1	18.3	68	1012.4	4	4	6	32	5	6	05	0	–
5	18.6	15.5	17.6	82	1013.3	8	7	4	31	6	5	61	1	0.0
6	18.5	11.5	13.6	64	1016.0	2	1	6	18	1	7	01	1	–
7	21.3	10.4	12.6	50	1013.8	6	2	6	29	2	7	03	1	–
8	14.6	4.1	8.2	43	1027.0	1	1	7	03	1	9	01	0	–
9	20.0	5.1	8.8	38	1021.1	0	0	9	24	2	8	02	0	–
10	23.5	12.3	14.3	49	1015.7	6	5	6	20	3	8	03	1	–
11	24.7	11.8	13.8	44	1012.5	4	1	7	19	8	7	03	1	–
12	16.1	12.8	14.8	80	1009.1	7	7	9	17	3	8	21	2	1.6
13	14.6	7.0	10.0	53	1011.3	5	4	7	27	7	8	01	1	–
14	21.8	10.3	12.5	48	1008.2	5	3	9	18	8	8	02	2	–
15	21.4	13.7	15.7	62	1013.3	5	1	5	18	1	7	03	2	–
16	21.8	13.1	15.1	58	1023.4	1	0	9	12	2	8	01	1	–
17	30.3	17.4	19.8	46	1026.5	0	0	9	13	4	7	02	4	–
18	31.4	16.9	19.3	42	1023.9	0	0	9	13	5	8	02	0	–
19	26.2	15.0	17.0	50	1024.4	0	0	9	16	5	8	02	0	–
20	22.6	16.4	18.7	69	1023.8	0	0	9	31	3	6	10	0	–
21	20.4	16.1	18.1	77	1025.1	6	4	5	31	4	6	10	2	–
22	19.2	11.6	13.7	62	1032.2	3	2	5	00	0	7	02	6	0.0
23	23.0	8.4	11.0	39	1024.7	1	0	9	18	3	8	02	0	–
24	20.7	13.8	15.8	64	1019.1	6	4	6	27	3	6	10	1	–
25	24.8	13.2	15.2	48	1011.7	1	1	7	22	6	7	02	0	–
26	23.0	11.9	13.9	49	1000.3	6	3	9	21	7	7	02	1	–
27	18.9	7.8	10.6	49	1016.8	4	1	6	23	5	9	03	0	–
28	25.2	14.7	16.7	52	1018.1	4	1	7	27	7	8	03	1	–
29	21.2	18.8	21.7	87	1022.0	3	3	9	15	5	6	10	6	0.0
30	26.0	15.4	17.5	52	1018.4	3	0	9	13	7	7	03	4	–

Godz. 19

1	23.2	15.5	17.6	62	1018.8	1	0	9	02	1	7	01	0	–
2	20.1	16.2	18.4	78	1015.6	1	1	7	12	3	6	10	0	–
3	21.4	16.7	19.0	75	1009.6	4	1	7	15	2	7	02	9	0.0
4	18.5	15.1	17.1	80	1013.1	5	5	9	29	2	5	10	1	–
5	14.3	13.5	15.5	94	1014.0	8	7	2	32	5	5	10	6	2.9
6	15.6	11.6	13.7	78	1014.7	2	1	9	12	2	7	02	0	–
7	16.9	11.6	13.7	71	1016.2	4	4	6	33	3	6	10	5	0.0
8	12.4	5.6	9.2	63	1025.5	1	1	9	10	1	9	02	0	–
9	13.6	7.8	10.6	69	1018.9	1	1	9	18	2	8	03	0	–
10	17.0	12.5	14.5	75	1015.6	3	0	9	19	1	6	10	1	–
11	17.0	12.6	14.6	76	1010.9	7	1	8	15	2	6	10	1	–
12	14.7	13.7	15.7	93	1006.7	7	7	9	13	5	6	10	1	–
13	12.5	8.6	11.2	78	1013.5	2	1	7	23	3	8	01	1	–
14	15.8	10.0	12.3	68	1008.0	6	3	9	21	3	8	03	2	–
15	17.8	13.7	15.7	78	1017.1	7	7	6	31	1	6	10	2	–
16	19.1	14.5	16.5	75	1023.2	0	0	9	10	1	5	10	0	–
17	22.3	18.6	21.4	79	1026.5	0	0	9	14	2	5	10	0	–
18	21.6	16.5	18.8	73	1024.1	0	0	9	21	1	6	10	0	–
19	19.2	13.8	15.0	67	1023.8	0	0	9	16	2	7	02	0	–
20	18.1	16.3	18.5	89	1024.3	3	3	9	33	2	5	10	0	–
21	17.9	16.3	18.5	95	1026.0	7	6	7	00	0	6	10	2	–
22	11.9	9.4	11.8	84	1031.6	0	0	9	00	0	7	01	0	–
23	16.1	11.2	13.3	72	1021.4	5	0	9	21	1	7	02	1	–
24	17.0	14.0	16.0	83	1018.1	7	7	6	00	0	5	10	2	–
25	19.8	12.6	14.6	63	1009.3	7	0	9	18	6	7	02	1	–
26	13.6	13.0	15.0	95	1007.1	8	8	4	30	5	7	95	2	2.2
27	16.5	11.0	13.1	70	1013.9	2	1	9	17	5	8	01	1	–
28	18.9	14.7	16.7	76	1022.3	6	3	7	33	1	8	01	1	–
29	19.0	18.3	21.0	95	1021.4	2	2	9	00	0	5	10	1	–
30	21.6	16.4	18.7	73	1015.7	7	3	6	12	7	6	10	1	–

Godz. 01

DNI	TEMPERATURA POWIETRZA T	TEMPERATURA PUNKTU ROSY T_d	PRĘŻNOŚĆ PARY WODNEJ e	WILGOTNOŚĆ WZGLĘDNA U	CIŚNIENIE ATMOSFERYCZNE P_o	ZACHMURZENIE N	N_h	h	WIATR dd	v	WIDZIALNOŚĆ V	POGODA ww	W	OPAD R
1	12.4	12.4	14.4	100	1018.0	0	0	9	00	0	2	44	4	–
2	12.9	12.5	14.5	98	1020.2	0	0	9	00	0	2	46	0	–
3	14.2	13.7	15.6	97	1015.2	0	0	9	18	1	5	10	0	–
4	12.3	12.1	14.1	99	1011.0	0	0	9	07	1	4	10	9	–
5	13.0	12.5	14.4	96	1014.1	8	7	5	17	1	3	44	4	–
6	12.6	11.8	13.8	94	1015.1	8	8	3	00	0	5	10	2	–
7	10.4	9.8	12.1	95	1015.6	7	7	5	00	0	5	10	1	–
8	11.5	8.8	11.3	83	1021.8	2	2	5	30	1	5	10	1	–
9	3.0	2.7	7.4	98	1026.0	0	0	9	08	1	7	02	0	–
10	5.7	5.0	8.7	95	1019.4	0	0	9	00	0	6	10	0	–
11	9.0	8.6	11.2	97	1016.2	0	0	9	00	0	5	10	0	–
12	15.7	10.7	12.9	72	1008.6	3	0	9	10	7	6	10	1	–
13	15.4	9.9	12.2	70	1006.0	7	7	5	24	2	6	80	2	0.0
14	4.3	3.2	7.7	93	1014.4	0	0	9	02	2	7	02	0	–
15	12.2	10.1	12.4	87	1007.7	0	0	9	00	0	8	01	1	–
16	12.5	12.3	14.3	99	1019.8	8	8	5	00	0	6	10	2	–
17	10.1	9.9	12.2	99	1026.2	0	0	9	00	0	4	10	0	–
18	13.2	11.6	13.7	91	1026.5	0	0	9	01	1	8	02	0	–
19	14.1	13.1	15.1	93	1026.0	0	0	9	00	0	5	10	0	–
20	10.9	10.7	12.9	99	1025.5	0	0	9	13	2	5	10	0	–
21	15.1	14.3	16.3	94	1025.2	8	8	3	00	0	4	10	2	–
22	7.7	7.7	10.5	100	1029.4	9	9	.	00	0	0	45	1	–
23	5.8	5.3	8.9	97	1031.1	0	0	9	00	0	1	44	4	–
24	6.9	6.7	9.8	99	1021.7	5	1	5	12	1	5	10	1	–
25	5.7	5.7	9.2	100	1018.2	0	0	9	00	0	2	46	4	–
26	16.3	12.5	14.5	78	1007.1	3	1	9	14	6	7	03	1	–
27	11.0	7.3	10.2	77	1012.9	1	1	9	23	4	6	10	1	–
28	14.9	11.0	13.1	77	1013.1	2	2	9	00	0	7	03	1	–
29	15.1	8.6	11.2	65	1023.8	7	3	6	05	4	7	03	2	–
30	10.3	10.3	12.5	100	1022.6	0	0	9	00	0	3	46	4	–

Godz. 07

DNI	TEMPERATURA POWIETRZA T	TEMPERATURA PUNKTU ROSY T_d	PRĘŻNOŚĆ PARY WODNEJ e	WILGOTNOŚĆ WZGLĘDNA U	CIŚNIENIE ATMOSFERYCZNE P_o	ZACHMURZENIE N	N_h	h	WIATR dd	v	WIDZIALNOŚĆ V	POGODA ww	W	OPAD R
1	11.2	11.2	13.3	100	1019.5	0	0	9	36	1	2	42	4	–
2	11.0	10.6	12.8	97	1020.4	0	0	9	00	0	2	42	4	–
3	16.6	14.8	16.8	90	1013.1	1	1	9	34	2	6	10	0	–
4	14.3	13.8	15.7	97	1012.4	7	7	6	27	2	5	10	1	–
5	14.3	13.1	15.1	93	1013.4	8	8	5	29	1	4	10	4	–
6	11.2	10.1	12.4	93	1015.9	8	8	3	04	1	5	10	2	–
7	8.5	8.5	11.1	100	1014.5	9	9	.	00	0	1	47	1	–
8	8.3	8.1	10.8	99	1026.1	2	2	5	00	0	8	01	1	–
9	2.7	1.9	7.0	94	1024.4	0	0	9	00	0	9	02	0	–
10	6.0	5.5	9.1	97	1018.6	0	0	9	00	0	6	10	0	–
11	9.4	8.8	11.3	96	1014.9	1	1	7	00	0	7	03	0	–
12	14.7	11.5	13.6	80	1007.8	8	7	4	30	7	6	10	1	–
13	9.8	7.1	10.1	84	1009.4	6	3	5	26	2	7	01	8	4.0
14	13.1	3.8	8.0	53	1008.6	6	3	5	14	5	9	01	1	–
15	11.7	11.3	13.4	98	1010.5	7	6	5	13	2	6	10	1	–
16	13.7	12.5	14.5	93	1022.2	8	8	5	05	1	6	10	2	–
17	9.3	9.1	11.6	99	1027.4	0	0	9	00	0	6	10	0	–
18	23.4	11.4	13.5	46	1023.8	1	1	9	11	4	9	01	0	–
19	9.5	9.1	11.6	97	1026.2	0	0	9	00	0	6	28	4	–
20	13.7	13.5	15.5	99	1024.8	0	0	9	00	0	4	10	0	–
21	14.5	14.2	16.1	98	1025.0	8	8	3	00	0	4	10	5	0.0
22	8.8	8.6	11.2	99	1031.4	8	8	3	00	0	4	51	4	0.0
23	4.2	3.7	8.0	97	1029.6	0	0	9	00	0	2	44	4	–
24	6.7	6.5	9.7	99	1021.0	6	6	6	00	0	4	28	1	–
25	6.4	6.2	9.5	98	1015.7	2	2	5	00	0	5	28	4	–
26	17.9	10.4	12.6	61	1003.3	2	1	9	13	7	7	02	0	–
27	4.7	4.2	8.3	97	1017.6	2	1	6	00	0	9	01	0	–
28	19.4	10.6	12.8	57	1015.0	4	4	9	22	7	9	01	1	–
29	13.6	10.9	13.0	83	1022.5	7	2	5	24	1	6	21	8	0.0
30	8.1	7.9	10.6	99	1021.3	2	0	9	00	0	4	28	4	–

Godz. 13

1	23.9	16.1	18.3	61	1018.0	4	4	5	05	5	6	05	4	–
2	23.7	16.2	18.4	63	1017.0	3	3	6	06	4	6	05	4	–
3	23.8	15.1	17.1	58	1011.1	5	3	6	15	6	6	10	1	–
4	18.7	15.1	17.1	79	1013.1	8	7	5	28	3	6	17	1	–
5	15.4	13.7	15.7	90	1014.0	8	8	4	31	1	6	21	2	11.7
6	20.1	8.8	11.3	48	1014.6	4	4	6	00	0	8	03	1	–
7	18.1	11.1	13.2	64	1014.0	7	6	5	31	3	6	25	4	0.0
8	15.8	2.6	7.4	41	1025.8	2	1	7	06	2	9	02	0	–
9	19.2	5.1	8.8	40	1020.5	3	3	6	16	1	9	03	0	–
10	19.3	11.0	13.1	59	1015.8	5	4	5	21	5	7	01	1	–
11	23.3	13.2	15.2	53	1011.6	4	1	6	14	3	7	02	1	–
12	16.2	10.4	12.6	69	1008.1	6	5	5	30	1	7	01	8	0.0
13	14.1	6.2	9.5	55	1012.1	5	3	5	25	6	9	01	2	–
14	18.4	8.9	11.4	53	1007.4	7	5	9	12	7	9	01	2	–
15	19.1	13.4	15.4	73	1013.9	7	5	6	29	4	7	03	2	–
16	22.3	14.6	16.6	61	1021.5	4	0	9	04	3	6	05	1	–
17	30.9	18.0	20.6	46	1025.0	0	0	9	02	1	9	02	0	–
18	30.9	11.6	13.7	31	1022.2	0	0	9	15	7	8	02	0	–
19	25.0	12.4	14.4	45	1023.2	0	0	9	11	4	7	02	0	–
20	17.6	14.7	16.7	83	1024.2	8	8	4	00	0	5	10	4	–
21	16.8	14.8	16.8	88	1025.7	8	7	3	31	2	5	10	2	–
22	17.1	11.5	13.6	69	1031.4	5	4	5	36	3	7	01	5	0.1
23	21.6	9.4	11.8	46	1023.9	5	4	6	00	0	7	03	4	–
24	20.1	10.5	12.7	54	1018.7	6	6	6	24	5	6	05	1	–
25	22.3	12.0	14.0	52	1011.0	3	1	6	21	6	7	01	0	–
26	17.7	11.9	13.9	68	999.5	8	8	9	12	5	6	10	1	–
27	17.2	8.2	10.9	55	1015.6	5	1	6	24	5	9	02	1	–
28	23.1	12.0	14.8	49	1017.9	2	1	6	24	8	9	02	0	–
29	24.3	15.4	17.5	58	1019.5	4	4	9	12	5	8	01	6	0.0
30	23.3	15.2	17.3	60	1016.9	6	0	9	11	8	6	05	1	–

Godz. 19

1	19.3	16.7	19.0	85	1018.7	0	0	9	00	0	5	10	0	–
2	18.2	16.4	18.6	89	1015.5	1	1	5	14	1	6	10	1	–
3	18.6	15.5	17.6	82	1009.7	3	2	6	14	1	6	10	1	–
4	17.1	14.3	16.3	84	1013.0	7	7	6	00	0	6	10	9	–
5	12.7	12.1	14.2	96	1014.5	8	8	3	30	3	4	28	5	0.0
6	14.3	12.3	14.3	88	1014.9	4	3	5	13	1	7	01	1	–
7	14.5	11.5	13.6	82	1016.7	4	3	5	29	2	5	10	8	0.6
8	10.4	4.3	8.3	66	1025.2	0	0	9	11	2	9	02	0	–
9	13.6	8.4	11.0	70	1019.0	0	0	9	10	1	9	02	0	–
10	13.9	11.8	13.8	86	1015.7	1	1	5	00	0	6	10	1	–
11	17.3	12.5	14.5	73	1010.6	5	1	6	13	2	6	10	1	–
12	12.8	9.8	12.1	82	1006.8	5	2	5	10	2	7	01	2	–
13	7.5	6.8	9.9	94	1013.7	3	3	5	18	3	4	03	8	0.0
14	15.5	9.7	12.0	68	1007.7	8	1	5	11	7	8	03	2	–
15	15.7	13.0	15.0	84	1016.5	5	7	6	00	0	7	02	2	–
16	18.3	14.3	16.3	78	1022.9	0	0	9	06	2	7	01	0	–
17	19.5	15.3	17.4	77	1026.1	0	0	9	00	0	9	02	0	–
18	20.5	16.4	18.6	77	1024.0	0	0	9	00	0	7	02	0	–
19	16.6	11.5	13.6	72	1023.9	2	2	9	11	2	7	02	0	–
20	16.3	14.4	16.4	89	1024.4	8	8	4	31	1	5	10	2	–
21	14.0	11.4	13.5	84	1026.2	5	2	6	00	0	5	10	2	–
22	12.5	10.5	12.7	88	1030.8	4	2	5	00	0	6	10	1	–
23	12.7	10.0	12.3	83	1022.0	3	0	9	12	1	6	10	1	–
24	12.6	10.1	12.4	84	1018.4	5	2	9	00	0	6	10	2	–
25	19.5	10.0	12.3	54	1009.0	5	0	9	15	6	6	10	1	–
26	11.9	9.7	12.0	85	1008.3	7	7	5	30	1	5	25	9	2.0
27	16.1	9.5	11.9	66	1013.3	3	2	9	00	0	8	01	1	–
28	18.5	14.3	16.3	77	1021.8	7	2	6	14	2	9	02	1	–
29	15.6	14.8	16.8	90	1021.6	0	0	9	00	0	6	10	0	–
30	21.1	14.1	14.1	64	1014.0	7	2	6	11	5	6	10	2	–

Godz. 01

DNI	TEMPERATURA POWIETRZA T	TEMPERATURA PUNKTU ROSY T_d	PREŻNOŚĆ PARY WODNEJ e	WILGOTNOŚĆ WZGLĘDNA U	CIŚNIENIE ATMOSFERYCZNE P_o	ZACHMURZENIE N	N_h	h	WIATR dd	v	WIDZIALNOŚĆ V	POGODA ww	W	OPAD R
1	14.2	13.7	15.6	97	1019.1	0	0	9	00	0	6	10	1	-
2	14.3	8.9	11.4	70	1021.9	0	0	9	07	1	7	02	0	-
3	18.1	14.0	16.0	78	1018.3	0	0	9	11	2	7	02	0	-
4	15.4	14.3	16.3	93	1012.9	0	0	9	08	1	7	02	1	-
5	15.5	14.4	16.4	93	1012.9	8	8	4	34	2	6	29	8	4.0
6	15.1	14.8	16.8	99	1012.5	8	8	4	27	3	5	29	8	16.9
7	7.4	7.4	10.3	100	1017.8	9	9	.	00	0	0	45	0	-
8	12.5	11.6	13.7	94	1019.0	1	0	9	01	3	6	10	1	-
9	2.6	2.1	7.1	96	1028.1	0	0	9	02	1	6	10	0	-
10	4.9	4.4	8.4	97	1022.3	0	0	9	07	1	7	02	0	-
11	8.9	7.0	10.0	87	1019.9	0	0	9	07	1	6	10	0	-
12	11.0	5.5	9.0	69	1014.9	0	0	9	10	2	7	02	0	-
13	10.2	10.0	12.3	99	1010.0	0	0	9	07	1	3	42	5	0.0
14	4.3	4.1	8.2	98	1018.2	0	0	9	10	1	5	10	1	-
15	10.0	8.2	10.9	89	1013.8	0	0	9	12	2	7	02	1	-
16	12.5	11.9	14.0	96	1020.7	0	0	9	00	0	5	10	1	-
17	12.0	11.4	13.5	96	1028.4	0	0	9	00	0	4	10	0	-
18	13.6	12.4	14.4	93	1031.3	0	0	9	08	1	6	10	0	-
19	13.2	10.7	12.9	85	1028.3	0	0	9	10	3	7	02	0	-
20	11.2	10.5	12.7	95	1027.4	0	0	9	00	0	4	10	0	-
21	11.1	10.5	12.7	96	1024.8	0	0	9	00	0	4	10	0	-
22	13.9	13.3	15.3	95	1028.0	7	7	6	00	0	4	10	2	-
23	6.5	6.3	9.5	99	1033.3	0	0	9	00	0	6	10	0	-
24	9.5	8.9	11.4	96	1023.6	3	0	9	00	0	6	10	0	-
25	9.9	9.5	11.9	97	1019.8	0	0	9	11	1	4	10	0	-
26	12.2	11.8	13.9	98	1013.2	0	0	9	00	0	6	10	0	-
27	12.3	11.8	13.4	94	1012.6	8	5	4	28	9	6	61	8	8.7
28	11.5	8.9	11.4	84	1019.0	3	0	9	00	0	7	01	1	-
29	15.2	11.9	13.9	81	1025.5	3	3	9	20	3	7	03	1	-
30	12.8	12.4	14.4	98	1025.3	0	0	9	09	2	5	10	0	-

Godz. 07

DNI	TEMPERATURA POWIETRZA T	TEMPERATURA PUNKTU ROSY T_d	PREŻNOŚĆ PARY WODNEJ e	WILGOTNOŚĆ WZGLĘDNA U	CIŚNIENIE ATMOSFERYCZNE P_o	ZACHMURZENIE N	N_h	h	WIATR dd	v	WIDZIALNOŚĆ V	POGODA ww	W	OPAD R
1	15.8	14.5	16.5	92	1020.6	0	0	9	00	0	7	02	0	-
2	15.7	9.8	12.1	67	1021.6	0	0	9	09	2	8	02	0	-
3	15.8	12.9	14.0	83	1017.4	0	0	9	09	3	8	02	0	-
4	14.3	13.8	15.7	97	1012.9	1	0	9	10	1	6	10	0	-
5	13.0	13.0	15.0	100	1014.1	7	7	9	00	0	2	42	4	-
6	12.7	12.5	14.5	99	1013.4	8	8	4	30	5	5	60	9	0.6
7	7.8	7.8	10.6	100	1016.7	9	9	.	00	0	1	43	4	-
8	11.1	8.1	10.8	82	1023.6	3	3	5	01	4	8	02	0	-
9	6.0	4.8	8.6	92	1026.9	0	0	9	00	0	8	02	0	-
10	6.1	5.1	8.8	93	1021.8	0	0	9	07	1	8	02	0	-
11	9.7	8.4	11.0	92	1019.3	7	0	9	00	0	6	10	1	-
12	11.3	8.9	11.4	85	1013.5	5	5	9	15	2	8	02	1	-
13	11.3	11.1	13.2	99	1008.8	8	6	4	10	1	4	61	4	1.9
14	5.5	5.3	8.9	98	1018.3	1	0	9	12	1	6	10	4	-
15	12.3	9.2	11.6	82	1014.4	1	0	9	16	3	8	01	0	-
16	14.0	13.5	15.4	97	1022.8	8	5	5	00	0	6	80	6	2.3
17	11.7	11.3	13.4	98	1030.8	0	0	9	08	1	6	10	0	-
18	14.3	11.1	13.2	81	1031.0	0	0	9	08	3	7	02	0	-
19	10.6	9.5	11.9	93	1029.1	0	0	9	00	0	6	10	0	-
20	10.7	10.3	12.5	97	1026.0	0	0	9	00	0	4	28	0	-
21	10.2	10.2	12.4	100	1025.3	9	9	.	00	0	1	45	6	-
22	12.4	12.0	14.0	98	1029.9	0	0	9	36	2	3	42	1	-
23	6.3	5.8	9.3	97	1031.8	3	0	9	07	1	7	03	0	-
24	9.4	9.2	11.6	99	1022.5	0	0	9	00	0	3	42	1	-
25	9.2	9.2	11.6	100	1016.8	5	5	6	05	2	4	10	4	-
26	12.0	11.0	13.1	94	1010.4	0	0	9	12	1	5	10	0	-
27	9.2	8.8	11.3	97	1018.8	0	0	9	24	3	7	01	6	0.0
28	11.4	9.5	11.9	89	1019.6	7	2	5	13	1	7	03	1	-
29	12.9	9.5	11.9	80	1027.4	8	8	9	09	2	7	60	1	0.0
30	12.5	12.5	14.5	100	1025.4	9	9	.	08	2	2	45	0	-

Godz. 13

1	24.2	14.5	16.5	55	1020.4	4	4	6	09	5	8	03	0	-
2	25.3	16.4	18.6	57	1019.6	3	3	6	10	5	8	03	0	-
3	26.7	16.3	18.5	53	1014.3	1	1	6	15	8	8	02	0	-
4	25.1	15.2	17.3	55	1011.4	6	2	6	24	4	8	01	1	-
5	21.5	16.4	18.7	73	1012.7	7	6	5	11	2	7	02	4	-
6	13.0	11.9	13.9	93	1015.1	8	8	4	32	4	7	60	5	0.2
7	19.9	12.5	14.5	63	1013.7	5	5	5	22	5	8	03	4	-
8	14.1	5.5	9.0	56	1025.8	5	5	4	04	5	8	02	1	-
9	17.2	5.9	9.3	47	1023.4	1	1	6	18	3	8	02	0	-
10	19.4	8.0	10.7	48	1019.2	0	0	9	26	4	8	01	0	-
11	20.7	11.2	13.3	54	1016.6	7	1	5	18	4	7	03	2	-
12	20.4	12.0	14.0	59	1011.2	6	2	6	18	6	7	03	1	-
13	10.1	9.5	11.9	96	1013.8	8	7	4	29	5	6	61	6	7.0
14	17.9	9.3	11.7	57	1014.4	6	0	9	18	7	8	02	1	-
15	22.3	13.5	15.5	58	1014.9	4	1	5	21	6	8	03	0	-
16	21.8	15.9	18.1	69	1023.2	3	2	5	30	1	7	03	8	4.2
17	23.5	16.0	20.6	72	1030.5	1	1	5	16	2	7	03	0	-
18	26.3	9.8	12.1	36	1028.3	0	0	9	18	3	8	02	0	-
19	24.0	14.7	16.7	56	1026.8	0	0	9	24	1	6	05	0	-
20	23.7	13.6	15.6	54	1023.9	0	0	9	27	1	6	05	0	-
21	18.6	16.1	18.3	86	1025.0	0	0	9	30	3	6	10	4	-
22	19.9	11.5	13.6	63	1030.8	5	3	5	32	2	7	01	4	-
23	20.7	9.7	12.0	49	1027.5	1	0	9	19	4	8	01	0	-
24	21.4	14.7	16.7	65	1019.9	5	5	5	21	5	6	05	4	-
25	23.2	13.0	15.0	53	1014.9	2	1	6	25	7	8	03	1	-
26	24.7	10.4	12.6	41	1004.6	0	0	9	21	7	8	02	0	-
27	15.7	9.3	11.7	66	1020.0	5	5	5	27	5	8	02	1	-
28	23.1	17.6	20.1	71	1020.0	7	1	5	23	7	7	03	1	-
29	16.8	12.8	14.8	88	1026.4	7	7	5	07	3	7	21	2	0.2
30	21.7	15.5	17.6	68	1023.3	3	0	9	12	4	7	01	4	-

Godz. 19

1	20.1	13.8	15.8	67	1021.0	1	1	6	08	3	8	01	0	-
2	20.1	16.2	18.4	78	1018.7	1	0	9	09	2	7	02	0	-
3	19.2	16.5	18.8	85	1013.2	7	3	5	20	4	7	29	1	-
4	19.5	15.8	17.9	79	1011.5	7	1	5	00	0	6	13	9	-
5	17.3	16.8	19.1	97	1012.3	8	6	5	09	4	5	95	9	18.2
6	11.8	10.4	12.6	91	1016.8	0	0	9	02	2	6	10	6	0.0
7	14.1	12.4	14.4	90	1014.7	6	0	9	29	1	6	10	8	0.1
8	9.3	6.8	9.9	84	1026.4	0	0	9	34	2	8	01	1	-
9	11.4	7.3	10.2	75	1022.3	1	0	9	00	0	8	03	0	-
10	15.7	10.9	13.0	73	1018.5	0	0	9	09	1	6	10	0	-
11	15.2	10.5	12.7	73	1015.8	2	0	9	14	3	7	01	1	-
12	14.7	13.2	15.2	91	1011.1	8	8	5	00	0	6	60	6	1.0
13	10.1	9.5	11.9	96	1015.1	5	0	9	24	1	6	10	6	0.0
14	13.2	10.1	12.4	82	1013.3	5	0	9	17	5	8	02	2	-
15	17.5	14.5	16.5	82	1017.5	7	2	6	15	1	6	10	1	-
16	17.1	15.3	17.4	90	1025.8	0	0	9	00	0	6	10	1	-
17	18.0	16.4	18.7	91	1031.2	0	0	9	16	2	6	10	0	-
18	19.1	10.7	12.9	59	1028.2	0	0	9	08	3	7	02	0	-
19	17.0	14.2	16.2	84	1026.4	0	0	9	00	0	6	10	0	-
20	17.5	14.8	16.8	84	1024.0	0	0	9	08	1	6	10	0	-
21	17.6	15.1	17.1	85	1025.5	6	6	5	32	2	4	10	1	-
22	12.7	9.7	12.0	82	1032.4	0	0	9	05	2	7	01	1	-
23	14.8	11.4	13.5	80	1024.6	1	0	9	00	0	7	02	0	-
24	15.3	13.4	15.4	89	1019.6	0	0	9	00	0	4	10	1	-
25	15.8	12.8	14.8	82	1013.4	0	0	9	16	2	7	02	0	-
26	17.8	10.7	12.9	64	1005.3	5	5	5	18	4	7	02	1	-
27	11.5	9.2	11.6	85	1019.6	2	2	9	16	3	7	01	1	-
28	17.2	14.8	16.8	86	1022.8	0	0	9	00	0	7	01	1	-
29	14.6	13.4	15.4	93	1025.3	0	0	9	09	2	6	10	1	-
30	18.1	13.2	15.2	73	1022.9	0	0	9	11	6	7	01	0	-

Godz. 01

DNI	TEMPERATURA POWIETRZA T	TEMPERATURA PUNKTU ROSY T_d	PRĘŻNOŚĆ PARY WODNEJ e	WILGOTNOŚĆ WZGLĘDNA U	CIŚNIENIE ATMOSFERYCZNE P_o	ZACHMURZENIE N	N_k	h	WIATR dd	v	WIDZIALNOŚĆ V	POGODA ww	W	OPAD R
1	11.4	6.8	9.9	74	.	2	1	.	16	5	8	03	1	–
2	11.4	9.4	11.8	87	.	0	0	9	14	6	8	02	4	–
3	10.4	10.2	12.4	99	.	9	9	.	18	21	0	45	4	0.2
4	10.2	9.8	12.1	97	.	0	0	9	25	9	7	28	9	–
5	9.0	8.6	11.2	97	.	2	0	9	20	2	7	02	1	–
6	5.0	4.5	8.4	97	.	0	0	9	36	9	6	10	5	0.0
7	6.4	6.4	9.6	100	.	9	9	.	22	6	0	47	1	–
8	3.1	3.1	7.6	100	.	9	9	.	36	18	0	45	5	0.5
9	2.1	– 0.2	6.0	85	.	0	0	9	20	5	9	02	0	–
10	5.7	3.4	7.8	84	.	0	0	9	25	7	9	02	0	–
11	7.6	7.6	10.4	100	.	9	9	.	22	8	0	45	1	–
12	6.4	6.2	9.5	98	.	9	9	.	20	23	0	45	8	0.1
13	5.4	5.4	9.0	100	.	9	9	.	22	16	0	45	4	0.3
14	1.1	1.1	6.6	100	.	9	9	.	20	15	0	45	4	–
15	7.0	7.0	10.0	100	.	9	9	.	22	17	0	45	4	0.2
16	10.2	9.8	12.1	97	.	9	9	.	20	3	0	45	2	–
17	18.0	3.6	7.8	38	.	0	0	9	32	7	9	01	0	–
18	18.2	2.5	7.3	35	.	0	0	9	22	15	8	02	0	–
19	14.0	– 0.5	5.9	36	.	0	0	9	16	2	9	02	0	–
20	10.8	8.4	11.0	84	.	3	3	2	22	4	7	02	1	–
21	9.8	9.8	12.1	100	.	9	9	.	20	6	0	47	2	–
22	5.8	3.4	7.8	85	.	2	0	9	36	7	8	03	1	–
23	5.6	5.6	9.1	100	.	1	0	9	20	6	8	02	0	–
24	7.4	7.0	10.0	96	.	5	3	.	25	9	7	41	2	–
25	6.2	6.2	9.5	100	.	8	7	.	22	15	6	41	2	–
26	7.5	7.1	10.1	97	.	7	7	.	20	18	7	41	4	0.0
27	1.4	1.4	6.8	100	.	9	9	.	27	16	0	45	8	0.0
28	8.3	6.4	9.6	88	.	3	3	7	22	30	9	02	1	–
29	8.8	8.8	11.3	100	.	7	5	.	22	15	9	41	2	–
30	12.3	9.3	11.7	87	.	0	0	9	20	12	8	02	0	–

Godz. 07

DNI	TEMPERATURA POWIETRZA T	TEMPERATURA PUNKTU ROSY T_d	PRĘŻNOŚĆ PARY WODNEJ e	WILGOTNOŚĆ WZGLĘDNA U	CIŚNIENIE ATMOSFERYCZNE P_o	ZACHMURZENIE N	N_k	h	WIATR dd	v	WIDZIALNOŚĆ V	POGODA ww	W	OPAD R
1	11.1	7.7	10.5	79	.	2	2	7	09	2	8	02	0	–
2	10.6	9.9	12.2	96	.	1	1	1	09	6	8	03	0	–
3	10.2	10.0	12.3	99	.	9	9	.	20	14	0	45	4	0.1
4	10.2	9.6	12.0	96	.	6	3	.	34	2	6	28	4	0.1
5	8.3	8.3	11.0	100	.	8	7	.	18	1	6	41	1	–
6	4.2	1.7	6.9	72	.	5	1	7	36	1	9	03	1	–
7	6.4	1.9	7.0	73	.	3	1	7	27	6	8	01	4	–
8	1.1	1.1	6.6	100	.	7	7	.	36	12	9	41	4	0.3
9	4.2	– 2.7	5.0	61	.	0	0	9	22	5	9	02	0	–
10	6.1	5.1	8.8	93	.	3	1	2	22	12	8	03	0	–
11	7.4	7.2	10.1	99	.	4	1	.	20	19	8	01	4	0.1
12	6.0	6.0	9.4	100	.	9	9	.	20	14	0	80	4	0.9
13	0.6	0.6	6.4	100	.	9	9	.	27	17	0	45	8	4.8
14	3.6	– 1.4	5.5	69	.	7	5	7	18	25	9	01	4	–
15	7.0	7.0	10.0	100	.	9	9	.	22	6	0	45	4	0.3
16	10.5	8.5	11.1	88	.	6	0	9	18	2	9	01	4	–
17	19.6	2.3	7.2	31	.	0	0	9	20	4	9	02	0	–
18	17.2	0.8	6.5	34	.	0	0	9	20	17	9	02	0	–
19	9.6	9.2	11.6	97	.	6	6	.	18	18	9	41	1	–
20	10.4	8.4	11.0	87	.	7	7	7	16	4	7	02	1	–
21	8.4	7.4	10.3	96	.	0	0	9	22	8	8	01	4	–
22	5.5	5.5	9.0	100	.	9	9	.	36	3	0	45	1	0.1
23	6.2	5.5	9.0	95	.	2	0	9	18	8	8	02	1	–
24	7.0	6.6	9.7	97	.	7	7	.	25	7	7	41	1	–
25	7.2	7.2	10.2	100	.	9	9	.	22	18	0	47	1	0.1
26	7.2	6.8	9.9	97	.	5	3	.	18	18	7	41	1	–
27	1.2	1.2	6.7	100	.	5	4	.	25	16	9	41	4	–
28	9.8	7.0	10.0	83	.	5	3	7	22	35	9	01	1	–
29	10.2	10.2	12.4	100	.	9	9	.	20	15	0	45	6	0.7
30	10.4	9.0	11.5	92	.	6	0	9	18	14	8	03	1	0.1

Godz. 13

1	13.4	11.5	13.6	88	.	6	6	1	18	2	7	03	1	–
2	13.8	10.5	12.7	81	.	6	6	.	18	2	7	03	1	–
3	10.7	10.3	12.5	97	.	9	9	.	18	14	0	45	4	0.1
4	9.0	7.1	10.1	88	.	8	7	2	32	5	6	95	2	15.6
5	8.4	8.4	11.0	99	.	7	7	.	29	2	6	41	8	4.1
6	7.4	6.4	9.6	93	.	7	7	.	22	2	8	41	8	0.3
7	8.3	5.9	9.3	85	.	7	6	.	25	7	6	10	8	0.0
8	4.2	1.7	6.9	81	.	3	2	2	34	2	9	02	1	–
9	7.9	3.0	7.6	72	.	3	3	3	27	3	9	03	0	–
10	6.7	6.7	9.8	100	.	9	9	.	20	14	0	47	1	–
11	8.6	8.2	10.9	97	.	7	6	1	20	13	7	01	1	–
12	5.8	5.6	9.1	100	.	9	9	.	22	10	0	45	8	1.0
13	1.2	1.2	6.7	100	.	7	6	.	25	17	8	41	4	–
14	7.8	4.3	8.3	79	.	6	1	3	22	17	9	03	2	–
15	8.3	8.3	11.0	100	.	9	9	.	18	1	0	47	4	–
16	13.8	9.9	12.2	77	.	3	0	9	22	9	9	01	1	–
17	21.1	4.1	8.2	33	.	0	0	9	20	3	9	02	0	–
18	17.3	8.6	11.2	58	.	0	0	9	20	22	9	02	0	–
19	11.8	8.2	10.9	77	.	0	0	9	18	16	9	01	1	–
20	10.6	10.6	12.8	100	.	9	9	.	20	5	0	45	2	–
21	9.6	8.6	11.2	94	.	7	6	.	20	8	8	03	1	–
22	6.7	6.7	9.8	100	.	7	5	.	18	3	8	41	4	–
23	9.6	3.9	8.1	67	.	2	1	2	25	9	8	01	0	–
24	7.0	5.9	9.3	93	.	7	6	1	27	7	7	02	2	–
25	8.6	8.6	11.2	100	.	7	7	1	22	20	7	28	4	0.1
26	7.4	7.4	10.3	100	.	9	9	.	20	16	0	45	2	–
27	4.3	4.1	8.2	98	.	7	6	.	22	24	9	41	1	–
28	10.2	8.9	11.4	92	.	7	3	2	27	16	9	02	2	–
29	11.0	10.8	13.0	99	.	7	6	.	20	20	8	41	6	0.2
30	11.9	9.5	11.9	85	.	6	2	.	18	20	8	01	2	–

Godz. 19

1	11.6	11.6	13.6	100	.	9	9	.	11	5	0	45	9	2.0
2	11.6	11.4	13.5	99	.	9	9	.	16	8	0	45	9	7.2
3	11.4	11.2	13.3	99	.	9	9	.	22	11	0	45	8	0.0
4	9.0	8.6	11.2	97	.	2	0	9	36	4	7	28	9	3.2
5	6.6	6.6	9.7	100	.	9	9	.	36	5	0	50	8	0.6
6	7.3	0.0	6.1	60	.	3	0	9	27	3	8	01	1	–
7	5.7	5.7	9.2	100	.	9	9	.	36	18	0	45	8	0.4
8	3.8	– 1.2	5.6	70	.	0	0	9	18	4	9	02	0	–
9	5.5	2.5	7.3	81	.	1	0	9	27	5	9	02	0	–
10	7.8	7.6	10.4	99	.	5	1	.	22	4	7	41	4	–
11	8.6	8.2	10.9	97	.	9	9	.	20	15	1	45	2	–
12	5.8	5.8	9.2	100	.	9	9	.	22	18	0	45	8	0.8
13	1.8	1.8	7.0	100	.	9	9	.	22	14	0	45	8	0.0
14	5.8	5.8	9.2	100	.	9	9	.	22	26	0	45	2	–
15	7.8	7.8	10.6	100	.	9	9	.	18	5	0	45	2	–
16	14.7	6.4	9.6	58	.	1	0	9	22	12	9	02	0	–
17	19.2	5.0	8.7	39	.	0	0	9	22	11	8	02	0	–
18	17.6	– 1.4	5.5	27	.	0	0	9	20	12	9	02	0	–
19	10.3	8.5	11.1	89	.	2	2	1	22	9	7	03	0	–
20	10.5	7.0	10.0	79	.	7	3	.	18	6	7	41	4	–
21	6.5	6.5	9.7	100	.	7	6	.	32	7	8	41	4	–
22	6.7	5.9	9.3	95	.	2	0	9	22	5	8	01	4	–
23	8.0	7.3	10.2	95	.	6	0	9	25	10	7	02	1	–
24	6.6	6.2	9.4	97	.	6	3	.	22	11	6	41	2	–
25	8.2	7.6	10.4	96	.	7	6	1	22	15	6	10	2	–
26	3.3	3.3	7.7	100	.	9	9	.	27	22	0	80	4	4.6
27	7.1	6.4	9.6	96	.	3	2	8	22	30	9	01	1	–
28	10.8	7.5	10.4	74	.	8	7	7	27	7	9	03	2	–
29	11.7	11.5	13.6	99	.	2	1	.	20	11	7	01	1	0.0
30	10.9	10.9	13.0	100	.	9	9	.	18	35	0	45	2	–

Godz. 01

DNI	TEMPERATURA POWIETRZA T	TEMPERATURA PUNKTU ROSY T_d	PRĘŻNOŚĆ PARY WODNEJ e	WILGOTNOŚĆ WZGLĘDNA U	CIŚNIENIE ATMOSFERYCZNE P_o	ZACHMURZENIE N	N_h	h	WIATR dd	v	WIDZIALNOŚĆ V	POGODA ww	W	OPAD R
1	15.0	13.5	15.5	91	1017.6	0	0	9	09	1	7	02	0	–
2	10.9	9.0	11.5	88	1021.7	0	0	9	07	2	7	02	0	–
3	10.7	9.8	12.1	95	1019.6	0	0	9	09	1	6	10	0	–
4	13.4	11.0	13.1	85	1013.9	0	0	9	09	1	7	02	0	–
5	15.1	14.5	16.5	96	1011.4	3	0	9	27	2	6	13	9	–
6	12.9	12.9	14.9	100	1012.1	9	9	.	00	0	2	45	4	–
7	12.0	11.6	13.7	99	1015.5	8	8	3	29	2	6	10	5	0.3
8	12.6	11.2	13.3	92	1015.7	0	0	9	29	3	7	01	8	0.0
9	4.6	4.1	8.2	97	1026.1	0	0	9	27	2	7	02	0	–
10	3.6	3.4	7.8	98	1021.9	0	0	9	23	1	6	10	0	–
11	4.4	3.7	7.9	95	1020.4	0	0	9	00	0	6	10	0	–
12	8.7	6.7	9.8	87	1016.5	0	0	9	10	2	7	02	0	–
13	14.6	12.6	14.6	88	1010.8	8	8	4	11	2	7	02	9	0.7
14	8.0	7.6	10.4	97	1017.0	3	3	5	24	1	6	10	1	–
15	9.5	7.5	10.4	88	1015.5	0	0	9	12	2	7	02	1	–
16	13.1	11.5	13.6	90	1020.4	0	0	9	13	1	7	01	1	–
17	10.2	10.2	12.4	100	1027.4	0	0	9	00	0	2	46	4	–
18	7.3	7.3	10.2	100	1032.6	0	0	9	12	1	3	46	0	–
19	12.0	10.1	12.4	89	1029.1	0	0	9	12	1	6	10	0	–
20	9.3	9.3	11.7	100	1026.4	0	0	9	00	0	2	46	0	–
21	9.7	9.1	11.6	96	1023.7	0	0	9	23	1	6	10	0	–
22	13.9	13.5	15.5	98	1025.3	0	0	9	24	2	2	46	0	–
23	6.4	6.2	9.5	98	1032.2	0	0	9	00	0	2	44	0	–
24	7.7	7.7	10.5	100	1023.4	0	0	9	00	0	3	42	4	–
25	11.1	10.0	12.3	93	1018.9	0	0	9	00	0	5	10	0	–
26	14.0	11.2	13.3	83	1014.3	0	0	9	18	2	7	02	0	–
27	16.1	11.0	13.1	71	1009.0	8	6	5	27	6	7	03	1	–
28	11.4	9.0	11.5	85	1020.2	2	1	9	18	2	7	03	0	–
29	15.1	13.9	15.9	93	1024.4	7	7	7	27	1	7	03	1	–
30	10.0	9.4	11.8	96	1026.1	0	0	9	11	2	7	02	1	–

Godz. 07

DNI	TEMPERATURA POWIETRZA T	TEMPERATURA PUNKTU ROSY T_d	PRĘŻNOŚĆ PARY WODNEJ e	WILGOTNOŚĆ WZGLĘDNA U	CIŚNIENIE ATMOSFERYCZNE P_m	ZACHMURZENIE N	N_h	h	WIATR dd	v	WIDZIALNOŚĆ V	POGODA ww	W	OPAD R
1	15.2	13.7	15.7	91	1019.6	3	3	9	09	3	7	03	0	–
2	13.1	10.3	12.5	83	1021.6	0	0	9	11	1	8	02	0	–
3	14.2	11.2	13.3	82	1018.8	0	0	9	09	2	7	02	0	–
4	14.4	12.1	14.1	86	1012.7	1	0	9	11	1	7	02	0	–
5	15.7	15.5	17.6	99	1012.7	8	8	5	29	2	4	95	1	10.5
6	15.0	15.0	17.0	100	1011.0	8	8	3	00	0	3	44	4	–
7	11.1	10.5	12.7	96	1015.7	3	2	4	25	2	6	10	1	–
8	10.5	8.4	11.0	86	1020.3	7	5	4	34	5	8	01	1	–
9	6.8	6.1	9.4	96	1025.6	0	0	9	29	1	7	02	0	–
10	6.2	5.5	9.0	95	1021.0	0	0	9	00	0	6	10	0	–
11	9.1	6.8	9.9	85	1019.6	1	0	9	00	0	6	10	0	–
12	11.9	10.5	12.7	91	1015.4	7	0	9	10	2	7	02	1	–
13	14.0	13.0	15.0	93	1009.9	3	1	5	14	1	7	03	1	–
14	8.0	7.6	10.4	97	1018.2	0	0	9	00	0	6	10	4	–
15	11.9	9.7	12.0	85	1015.8	7	1	5	17	2	8	03	1	–
16	15.4	14.1	16.1	92	1022.0	8	1	9	00	0	7	01	1	–
17	8.9	8.9	11.4	100	1030.2	9	9	.	00	0	2	43	4	–
18	10.9	10.3	12.5	95	1031.5	0	0	9	10	1	6	10	4	–
19	12.0	11.0	13.1	94	1028.7	0	0	9	00	0	6	10	0	–
20	9.7	9.5	11.9	99	1025.2	0	0	9	00	0	4	28	4	–
21	10.3	9.9	12.2	97	1023.6	0	0	9	00	0	4	28	0	–
22	13.9	13.9	15.9	100	1027.1	8	8	3	28	1	1	46	4	–
23	5.6	5.4	8.9	98	1031.3	0	0	9	00	0	1	44	4	–
24	11.2	11.2	13.3	100	1021.7	0	0	9	00	0	4	28	4	–
25	10.9	10.7	12.9	99	1018.0	4	4	5	00	0	4	28	4	–
26	14.8	11.6	13.7	80	1012.2	0	0	9	18	2	7	02	0	–
27	11.9	10.3	12.5	93	1016.4	5	5	4	27	4	8	01	8	3.6
28	14.0	9.9	12.2	77	1020.3	5	3	9	16	1	8	03	1	–
29	13.5	11.8	13.8	89	1026.8	8	4	6	04	1	6	10	2	–
30	10.9	9.8	12.1	93	1026.7	0	0	9	09	3	6	10	0	–

Godz. 13

1	23.2	14.6	16.6	59	1019.8	0	0	9	09	3	8	02	0	–
2	23.6	12.6	14.6	50	1020.3	1	0	9	11	4	8	03	0	–
3	24.9	10.9	13.0	42	1015.8	0	0	9	14	6	8	02	0	–
4	26.6	15.7	17.8	51	1010.9	2	1	6	18	2	8	03	0	–
5	18.4	16.3	18.5	87	1013.4	7	7	4	36	1	4	10	9	0.2
6	17.0	15.2	17.2	89	1011.6	8	8	4	27	4	7	02	8	0.9
7	19.5	9.0	11.5	50	1013.3	2	2	6	25	2	8	02	0	–
8	14.8	5.6	9.1	54	1023.0	2	2	5	36	5	8	02	1	–
9	16.6	5.9	9.3	49	1022.9	4	3	6	34	3	8	01	1	–
10	19.6	5.9	9.3	40	1018.7	0	0	9	18	1	8	01	0	–
11	20.6	7.8	10.6	44	1017.6	6	0	9	10	3	8	03	1	–
12	22.4	10.3	12.5	46	1012.3	6	2	6	14	6	8	03	2	–
13	16.4	15.3	17.4	94	1009.8	8	8	4	21	5	6	80	1	1.7
14	18.0	6.8	9.9	48	1016.7	3	0	9	20	3	8	03	0	–
15	22.6	12.0	14.0	51	1015.6	1	0	9	18	5	8	02	1	–
16	28.3	16.3	18.5	77	1022.8	3	2	5	25	2	7	03	6	0.1
17	23.2	7.3	10.2	36	1030.5	0	0	9	00	0	8	02	4	–
18	25.1	11.5	13.6	42	1029.1	0	0	9	16	3	8	02	0	–
19	25.9	12.8	14.8	44	1026.3	0	0	9	14	2	8	02	0	–
20	25.5	13.5	15.5	47	1022.7	0	0	9	09	1	8	02	0	–
21	25.1	13.6	15.6	49	1021.9	1	1	6	27	1	7	05	0	–
22	20.2	10.7	12.9	54	1028.7	4	4	5	33	2	7	03	4	–
23	20.2	10.7	12.9	54	1027.0	3	2	5	09	1	7	02	4	–
24	21.4	13.2	15.2	59	1019.5	1	1	5	25	2	7	03	0	–
25	23.7	12.0	14.0	48	1015.2	1	1	6	22	4	8	05	1	–
26	24.0	11.1	13.2	44	1008.6	1	1	7	18	7	8	03	0	–
27	16.9	8.0	10.7	55	1019.4	4	4	4	26	4	8	01	1	–
28	23.7	13.9	15.9	54	1019.5	3	1	6	25	4	8	01	1	–
29	15.2	12.9	14.9	86	1027.0	8	8	9	09	3	6	21	6	0.1
30	20.7	12.3	14.3	63	1025.5	0	0	9	09	7	8	02	0	–

Godz. 19

1	17.9	10.6	12.8	62	1020.4	0	0	9	09	2	7	02	0	–
2	16.3	12.1	14.1	76	1019.7	0	0	9	11	1	7	01	0	–
3	17.4	13.3	15.3	77	1014.3	2	2	9	09	2	8	03	0	–
4	18.6	14.4	16.4	77	1011.1	7	7	5	27	2	7	17	8	1.9
5	17.6	16.5	18.8	93	1012.2	5	5	5	04	1	6	19	1	–
6	13.3	12.9	14.9	98	1013.3	8	8	3	29	3	4	53	2	0.0
7	15.8	13.1	15.1	84	1012.9	7	7	5	27	2	7	03	1	–
8	9.1	5.6	9.1	79	1024.6	1	1	5	29	2	8	01	0	–
9	10.5	7.8	10.6	83	1021.6	2	1	9	00	0	8	02	0	–
10	11.9	8.5	11.1	79	1019.8	1	0	9	09	1	7	02	0	–
11	11.4	8.9	11.4	84	1017.5	0	0	9	11	1	7	01	1	–
12	16.9	12.1	14.1	73	1011.7	7	7	5	18	1	7	80	2	0.1
13	9.9	9.5	11.9	97	1014.4	7	7	4	26	3	7	01	8	14.0
14	12.2	8.9	11.4	81	1015.5	8	0	9	15	1	7	02	1	–
15	17.1	11.6	13.7	70	1017.9	1	0	9	14	2	7	02	0	–
16	17.4	15.9	18.1	92	1025.1	0	0	9	25	1	6	10	0	–
17	14.6	12.3	14.3	86	1031.4	0	0	9	12	1	7	02	0	–
18	16.0	13.7	15.7	86	1028.7	0	0	9	12	1	6	10	0	–
19	17.0	13.8	15.8	81	1025.8	0	0	9	00	0	7	02	0	–
20	16.2	14.3	16.3	86	1023.0	0	0	9	00	0	7	01	0	–
21	17.4	15.4	17.5	88	1023.4	0	0	9	27	1	6	10	0	–
22	13.8	10.6	12.8	81	1030.6	0	0	9	31	1	6	10	1	–
23	13.6	11.9	13.9	90	1024.6	1	0	9	00	0	6	10	0	–
24	14.8	11.5	13.6	81	1018.9	0	0	9	23	1	6	10	0	–
25	17.3	12.5	14.5	73	1014.7	0	0	9	18	2	7	02	0	–
26	18.7	11.3	13.4	62	1007.0	0	0	9	18	4	7	02	0	–
27	9.3	7.7	10.5	90	1020.9	0	3	9	14	1	7	02	2	–
28	18.1	15.0	17.0	81	1021.8	0	0	9	23	3	8	01	0	–
29	14.6	12.9	14.9	90	1026.4	7	7	5	09	4	7	02	2	–
30	14.1	9.4	11.8	73	1025.9	0	0	9	09	5	7	01	0	–

Godz. 01

DNI	TEMPERATURA POWIETRZA T	TEMPERATURA PUNKTU ROSY T_d	PREŻNOŚĆ PARY WODNEJ e	WILGOTNOŚĆ WZGLĘDNA U	CIŚNIENIE ATMOSFERYCZNE P_o	ZACHMURZENIE N	N_h	h	WIATR dd	v	WIDZIALNOŚĆ V	POGODA ww	W	OPAD R
1	16.0	15.4	17.5	96	1018.1	5	5	5	36	2	6	10	2	-
2	16.5	15.6	17.7	94	1020.5	0	0	9	06	1	7	02	0	-
3	16.9	15.4	17.5	92	1016.2	0	0	9	16	1	5	10	1	-
4	17.0	16.8	19.2	99	1011.2	0	0	9	00	0	6	10	0	-
5	17.3	15.2	17.2	87	1013.9	7	7	5	28	1	6	10	1	-
6	13.6	13.1	15.0	97	1014.6	8	8	5	30	5	5	10	6	0.1
7	11.3	10.9	13.0	98	1016.0	0	0	9	17	2	5	10	0	-
8	12.9	12.3	14.3	95	1021.6	7	7	5	32	2	6	10	8	0.2
9	7.5	5.6	8.1	88	1026.8	0	0	9	21	1	7	02	0	-
10	9.3	7.1	10.1	86	1020.1	0	0	9	17	3	7	02	0	-
11	13.0	13.0	15.0	100	1017.2	5	5	5	00	0	7	01	1	-
12	14.5	11.4	13.5	81	1011.6	0	0	9	17	5	6	10	1	-
13	12.2	10.7	12.9	91	1007.2	0	0	9	16	4	7	02	0	-
14	7.7	6.4	9.6	91	1015.9	0	0	9	19	2	7	02	0	-
15	13.1	11.5	13.6	90	1009.1	0	0	9	15	3	7	02	1	-
16	14.8	14.5	16.5	98	1019.4	3	3	6	00	0	5	10	1	-
17	14.4	14.0	16.0	98	1026.8	0	0	9	09	2	3	46	0	-
18	17.5	16.8	19.1	95	1028.2	0	0	9	14	3	5	10	0	-
19	15.5	14.0	16.0	91	1026.1	0	0	9	17	3	6	10	0	-
20	14.5	11.8	13.8	83	1025.5	0	0	9	18	2	6	10	0	-
21	16.1	15.2	17.2	94	1025.3	6	6	9	27	2	5	10	1	-
22	16.3	14.2	16.2	88	1028.2	6	6	6	00	0	5	10	2	-
23	8.5	7.4	10.3	93	1032.0	0	0	9	15	1	5	10	0	-
24	13.5	13.3	15.3	99	1021.7	0	0	9	18	2	5	10	0	-
25	12.1	11.3	13.4	94	1018.4	0	0	9	18	1	3	46	0	-
26	16.5	13.4	15.4	82	1009.5	6	0	9	17	7	6	10	0	-
27	11.5	9.4	11.8	86	1014.0	2	2	5	23	3	7	02	9	2.6
28	16.3	11.5	13.6	74	1015.8	2	2	9	18	8	7	01	1	-
29	15.3	9.7	12.0	69	1024.8	7	7	6	05	2	7	02	1	-
30	15.0	14.7	16.7	98	1023.2	0	0	9	18	1	6	10	0	-

Godz. 07

DNI	TEMPERATURA POWIETRZA T	TEMPERATURA PUNKTU ROSY T_d	PREŻNOŚĆ PARY WODNEJ e	WILGOTNOŚĆ WZGLĘDNA U	CIŚNIENIE ATMOSFERYCZNE P_o	ZACHMURZENIE N	N_h	h	WIATR dd	v	WIDZIALNOŚĆ V	POGODA ww	W	OPAD R
1	14.0	13.8	15.8	99	1020.0	8	8	3	36	1	3	46	1	-
2	15.3	14.8	16.8	97	1020.3	0	0	9	07	1	6	10	0	-
3	16.8	16.2	18.4	96	1015.1	4	0	9	13	1	3	42	4	-
4	17.1	16.0	18.2	93	1011.2	0	0	9	00	0	5	10	0	-
5	15.3	15.0	17.0	98	1014.0	7	7	6	00	0	4	10	1	-
6	12.7	12.1	14.2	96	1015.9	8	8	4	31	3	6	10	2	-
7	10.9	10.3	12.5	96	1014.7	0	0	9	16	2	4	10	0	-
8	10.1	9.9	12.2	99	1026.0	2	2	6	33	3	6	10	1	-
9	6.5	5.1	8.8	91	1025.4	0	0	9	15	1	6	10	0	-
10	8.9	8.0	10.7	94	1019.7	0	0	9	19	2	6	10	0	-
11	13.5	13.3	15.3	99	1015.5	6	2	5	00	0	5	10	1	-
12	14.1	11.8	13.8	85	1009.4	7	7	5	15	5	6	25	1	2.9
13	10.0	8.5	11.1	90	1011.6	8	8	5	24	2	7	81	1	0.4
14	10.3	7.4	10.3	83	1013.3	4	0	9	14	5	6	10	0	-
15	14.3	12.8	14.8	91	1011.9	5	2	9	18	2	7	03	1	-
16	13.9	13.7	15.7	99	1022.2	6	2	6	00	0	5	10	1	-
17	13.8	13.8	15.8	100	1027.9	0	0	9	13	1	1	44	4	-
18	16.2	13.9	15.9	86	1027.1	0	0	9	15	2	6	10	0	-
19	14.9	12.9	14.9	88	1026.3	0	0	9	15	1	6	10	0	-
20	11.9	10.9	13.0	96	1025.0	0	0	9	21	1	5	10	0	-
21	15.5	14.9	16.9	96	1025.3	7	7	9	27	1	5	10	2	-
22	12.8	11.6	13.7	93	1030.3	6	0	9	30	4	5	10	1	-
23	7.6	7.0	10.0	96	1029.9	0	0	9	15	1	5	10	0	-
24	14.1	13.9	15.9	99	1020.3	4	4	6	18	2	5	10	0	-
25	11.7	11.5	13.6	99	1016.7	0	0	9	18	2	3	42	4	-
26	15.6	12.5	14.5	81	1006.1	0	0	9	17	5	6	10	0	-
27	10.4	8.2	10.9	87	1017.8	0	0	9	21	2	7	02	0	-
28	17.1	15.5	17.6	91	1016.7	6	3	6	19	3	7	03	1	-
29	14.1	9.7	12.0	75	1024.8	8	4	5	06	1	7	01	8	0.5
30	14.3	13.9	15.9	98	1022.9	3	0	9	13	1	3	46	0	-

Godz. 13

1	25.2	16.4	18.7	58	1019.2	4	4	6	07	3	8	03	4	-
2	25.2	17.9	20.5	64	1019.6	5	5	5	12	5	6	05	1	-
3	26.5	18.3	21.0	61	1013.2	4	2	6	19	4	6	10	4	-
4	23.5	17.8	20.4	71	1012.1	0	0	9	28	3	6	05	0	-
5	22.3	16.9	19.2	71	1012.3	6	4	5	00	0	6	10	1	-
6	17.1	11.9	13.9	71	1016.8	6	3	5	30	1	7	02	2	-
7	20.9	11.5	13.6	55	1014.3	4	1	6	28	3	7	03	0	-
8	16.2	4.6	8.5	46	1026.8	3	3	6	05	3	8	02	0	-
9	18.9	6.4	9.6	44	1022.7	0	0	9	18	2	8	02	0	-
10	22.6	10.7	12.9	47	1017.2	4	1	6	22	2	8	03	0	-
11	22.8	13.6	15.6	56	1014.4	0	0	9	16	4	7	05	1	-
12	14.7	13.9	15.9	94	1010.6	8	5	5	18	3	6	80	8	3.4
13	15.2	8.5	11.1	64	1012.8	6	6	5	25	5	8	03	9	1.7
14	20.7	9.2	11.6	48	1010.6	5	1	9	16	10	8	03	1	-
15	22.3	13.5	15.5	58	1013.7	3	3	6	00	0	7	02	1	-
16	22.4	14.7	16.7	61	1023.1	2	0	9	06	4	6	05	1	-
17	28.6	19.1	22.1	56	1027.9	0	0	9	15	5	7	02	4	-
18	29.2	19.1	22.1	54	1025.6	0	0	9	16	6	8	02	0	-
19	26.0	13.5	15.5	46	1025.7	0	0	9	20	5	7	02	0	-
20	22.9	13.7	15.7	56	1024.4	0	0	9	00	0	7	02	0	-
21	19.5	15.9	18.1	80	1026.0	7	7	5	27	1	6	10	2	-
22	18.4	11.0	13.1	62	1031.9	4	1	6	03	5	7	02	1	-
23	22.0	12.0	14.0	53	1026.0	0	0	9	17	4	6	05	0	-
24	21.0	13.4	15.4	62	1020.2	5	1	6	24	6	6	10	1	-
25	24.4	12.5	14.5	47	1012.8	0	0	9	19	5	7	02	4	-
26	23.5	12.7	14.7	51	1001.7	4	2	6	18	8	6	05	0	-
27	19.7	8.2	10.9	48	1018.4	2	2	6	20	3	8	02	0	-
28	22.9	16.5	18.8	67	1020.0	5	1	9	20	5	7	02	1	-
29	24.0	15.8	18.0	60	1022.1	3	3	9	14	5	7	02	1	-
30	25.7	15.9	18.1	55	1020.0	4	3	6	15	4	7	03	4	-

Godz. 19

1	21.4	16.9	19.2	76	1019.4	2	2	5	05	2	8	01	0	-
2	22.1	16.1	18.3	69	1015.6	5	0	9	13	2	6	10	1	-
3	22.0	16.5	18.8	71	1011.0	0	0	9	14	1	7	01	9	-
4	19.2	15.8	17.9	80	1013.0	4	4	9	29	3	6	10	1	-
5	17.0	16.3	18.5	95	1013.0	8	3	4	31	2	5	10	9	3.0
6	16.1	14.3	16.3	89	1015.8	0	0	9	18	1	6	10	1	-
7	16.1	13.1	15.1	82	1015.6	7	7	5	24	4	6	80	1	0.4
8	13.1	7.1	10.1	67	1026.2	1	0	9	08	1	8	01	0	-
9	14.5	7.3	10.2	62	1020.1	0	0	9	00	0	7	02	0	-
10	17.5	11.9	13.9	69	1016.5	1	0	9	16	2	7	02	0	-
11	18.0	12.5	14.5	70	1012.6	4	0	9	15	1	6	10	1	-
12	14.3	13.1	15.1	93	1009.0	4	3	5	17	4	7	02	8	0.1
13	13.2	6.5	9.7	66	1014.8	2	1	5	24	3	7	01	1	-
14	15.9	10.1	12.4	68	1008.8	5	0	9	16	4	8	01	2	-
15	18.3	16.0	18.2	86	1016.4	6	0	9	24	3	7	02	1	-
16	20.3	16.9	19.3	81	1024.6	0	0	9	06	1	6	10	0	-
17	23.1	19.2	22.3	79	1027.6	0	0	9	12	3	9	10	0	-
18	21.4	14.3	16.3	63	1025.5	0	0	9	16	3	8	10	0	-
19	19.6	12.0	14.0	62	1024.7	0	0	9	19	1	6	10	0	-
20	19.6	14.7	16.7	73	1023.3	1	1	9	36	1	6	10	0	-
21	18.3	14.9	16.9	80	1025.9	6	6	5	31	2	6	10	1	-
22	18.3	14.3	16.3	78	1031.6	0	0	9	00	0	6	10	0	-
23	17.4	12.4	14.4	73	1022.4	0	0	9	18	2	6	10	0	-
24	17.6	13.3	15.3	76	1018.7	3	1	6	21	2	6	10	1	-
25	18.8	12.5	14.5	67	1011.6	4	0	9	17	4	6	10	1	-
26	20.2	14.3	16.3	69	1004.6	7	7	5	27	3	5	10	1	-
27	16.3	10.3	12.5	68	1016.6	8	0	9	18	3	7	01	0	-
28	20.5	12.6	14.6	61	1022.3	4	1	6	27	3	7	02	1	-
29	19.5	18.0	20.6	91	1021.9	9	8	9	14	2	6	10	8	-
30	20.6	16.6	18.9	78	1018.1	6	0	9	13	4	6	10	1	-

Godz. 01

DNI	TEMPERATURA POWIETRZA	TEMPERATURA PUNKTU ROSY	PREŻNOŚĆ PARY WODNEJ	WILGOTNOŚĆ WZGLĘDNA	CIŚNIENIE ATMOSFERYCZNE	ZACHMURZENIE			WIATR		WIDZIALNOŚĆ	POGODA		OPAD
	T	T_d	e	U	P_o	N	N_h	h	dd	v	V	ww	W	R
1	15.3	14.5	16.5	94	1018.0	0	0	9	03	1	5	10	0	–
2	16.0	14.7	16.7	93	1020.5	0	0	9	06	2	7	02	0	–
3	15.9	15.3	17.4	96	1016.4	0	0	9	12	1	4	10	1	–
4	15.1	13.9	15.9	93	1012.0	0	0	9	00	0	7	02	0	–
5	15.0	13.6	15.6	92	1013.3	8	8	4	25	2	5	10	9	0.1
6	15.5	14.9	16.9	96	1012.5	8	8	3	30	3	5	10	9	4.1
7	10.4	9.8	12.1	95	1016.6	0	0	9	21	1	6	10	0	–
8	13.0	10.1	12.4	82	1019.7	5	5	5	36	3	7	03	6	0.0
9	4.8	3.8	8.0	93	1027.1	0	0	9	00	0	6	10	0	–
10	8.2	5.9	9.3	86	1021.2	0	0	9	22	2	7	02	0	–
11	9.8	8.9	11.4	94	1018.6	0	0	9	00	0	7	02	0	–
12	12.1	9.8	12.1	85	1013.0	1	1	6	00	0	7	03	0	–
13	8.8	8.6	11.2	99	1009.1	0	0	9	08	1	3	42	0	–
14	6.6	5.6	9.1	94	1017.1	0	0	9	21	3	7	02	0	–
15	12.4	9.0	11.5	80	1010.6	0	0	9	12	2	7	01	1	–
16	14.9	13.9	15.9	93	1019.6	2	2	6	00	0	6	10	1	–
17	15.3	14.8	16.8	97	1027.4	0	0	9	00	0	5	10	0	–
18	16.2	15.4	17.5	95	1029.3	0	0	9	08	1	5	10	0	–
19	13.9	12.7	14.7	93	1027.0	0	0	9	00	0	5	10	0	–
20	14.3	11.3	13.4	82	1026.8	0	0	9	21	1	7	02	0	–
21	12.4	10.6	12.8	89	1025.0	0	0	9	24	2	5	10	0	–
22	15.2	14.6	16.6	96	1027.7	8	8	5	00	0	5	10	1	–
23	9.4	7.7	10.5	89	1032.1	0	0	9	00	0	5	10	0	–
24	13.1	11.8	13.8	92	1022.6	0	0	9	23	2	6	10	0	–
25	12.9	11.9	13.9	94	1018.5	7	7	6	21	2	5	10	1	–
26	11.2	9.5	11.9	90	1012.1	0	0	9	00	0	7	02	0	–
27	11.6	8.6	11.2	82	1013.9	1	1	5	27	4	8	01	8	11.0
28	14.8	10.4	12.6	75	1017.1	7	7	5	21	3	7	03	1	–
29	15.3	14.7	16.7	96	1024.6	5	3	9	35	1	6	10	1	–
30	12.8	12.2	14.3	96	1023.9	0	0	9	21	1	4	10	0	–

Godz. 07

DNI	TEMPERATURA POWIETRZA	TEMPERATURA PUNKTU ROSY	PREŻNOŚĆ PARY WODNEJ	WILGOTNOŚĆ WZGLĘDNA	CIŚNIENIE ATMOSFERYCZNE	ZACHMURZENIE			WIATR		WIDZIALNOŚĆ	POGODA		OPAD
	T	T_d	e	U	P_o	N	N_h	h	dd	v	V	ww	W	R
1	14.0	13.5	15.4	97	1019.8	0	0	9	00	0	4	28	4	–
2	15.4	14.1	16.1	92	1020.4	0	0	9	06	2	6	10	0	–
3	17.1	15.7	17.8	92	1015.0	4	2	9	09	1	5	10	4	–
4	15.7	14.2	16.2	91	1012.0	0	0	9	22	3	7	01	0	–
5	16.6	15.7	17.8	94	1013.2	8	8	4	06	1	5	28	2	–
6	12.7	11.5	13.6	93	1014.7	8	8	2	30	3	5	10	6	0.5
7	9.2	8.6	11.2	96	1015.7	1	0	9	17	1	5	28	0	–
8	10.8	8.4	11.0	85	1024.4	6	6	5	36	2	8	03	1	–
9	7.2	4.8	8.6	85	1025.1	0	0	9	00	0	6	10	0	–
10	7.6	6.8	9.9	94	1020.4	0	0	9	20	1	6	10	0	–
11	11.5	10.3	12.3	92	1017.9	3	0	9	09	1	6	10	0	–
12	12.6	10.5	12.7	87	1011.0	7	5	6	11	2	6	10	1	–
13	10.1	8.6	11.2	91	1011.1	8	5	3	30	7	6	63	8	8.5
14	9.0	5.8	9.2	81	1015.6	3	0	9	14	4	8	03	0	–
15	12.1	10.6	12.5	91	1012.3	2	0	9	02	1	7	03	0	–
16	15.9	13.8	15.8	87	1021.3	7	5	6	00	0	6	10	1	–
17	14.7	14.5	16.5	99	1028.7	9	9	.	00	0	1	45	4	–
18	14.5	13.0	15.0	91	1028.9	0	0	9	00	0	5	10	0	–
19	13.2	12.6	14.6	95	1027.1	0	0	9	00	0	5	10	0	–
20	12.5	11.6	13.7	94	1025.6	1	1	9	00	0	3	42	0	–
21	13.5	13.3	15.3	99	1025.0	9	9	.	27	1	1	47	1	–
22	14.1	12.2	14.2	89	1029.4	7	7	5	00	0	6	10	2	–
23	9.8	8.5	11.1	92	1029.8	0	0	9	06	1	5	10	0	–
24	14.0	12.6	14.6	92	1021.2	0	0	9	25	2	5	10	0	–
25	11.9	11.1	13.2	94	1016.9	0	0	9	21	2	5	10	1	–
26	13.0	10.4	12.6	84	1008.1	0	0	9	16	3	7	02	0	–
27	8.8	8.2	10.9	96	1018.4	0	0	9	22	3	6	10	1	–
28	14.5	12.0	14.0	85	1019.0	7	2	6	24	5	7	03	1	–
29	15.2	14.9	16.9	98	1024.7	8	6	6	09	1	6	21	2	0.0
30	14.2	13.6	15.6	95	1023.4	0	0	9	09	1	4	28	4	–

Godz. 13

1	25.7	15.7	17.8	54	1018.2	3	3	6	09	4	7	03	0	–
2	24.5	16.3	18.5	60	1018.5	1	1	6	12	3	7	03	0	–
3	24.9	14.9	16.9	54	1013.3	6	2	6	17	1	7	03	1	–
4	24.8	16.3	18.5	59	1011.2	3	3	6	25	3	7	03	0	–
5	21.2	16.6	18.9	76	1011.8	7	7	4	05	1	6	10	2	–
6	15.9	9.5	11.9	66	1015.9	7	7	5	30	2	7	02	5	0.0
7	19.7	10.3	12.5	54	1013.6	7	7	6	27	3	7	03	1	–
8	15.0	2.6	7.4	43	1026.1	4	4	6	36	4	8	03	1	–
9	17.7	7.0	10.0	49	1022.7	2	2	6	25	5	9	03	0	–
10	20.4	9.7	12.0	51	1017.8	1	1	6	24	4	7	02	0	–
11	21.7	12.4	14.4	56	1014.8	3	0	9	18	2	7	01	1	–
12	14.7	12.8	14.8	89	1011.2	8	4	6	18	1	6	21	2	1.7
13	13.7	8.2	10.9	69	1013.2	7	7	4	26	2	7	03	6	3.0
14	19.7	8.2	10.9	48	1011.9	5	0	9	19	8	8	03	1	–
15	22.6	14.0	16.0	59	1013.6	4	4	6	18	1	8	03	0	–
16	23.1	15.8	18.0	64	1022.4	4	1	7	30	1	6	10	1	–
17	26.7	17.5	20.0	57	1028.6	0	0	9	11	3	7	02	4	–
18	28.1	16.4	18.6	49	1026.2	0	0	9	13	1	7	02	0	–
19	24.2	14.1	16.1	54	1026.1	1	1	6	22	5	7	03	0	–
20	23.9	12.3	14.3	48	1023.7	1	1	6	24	3	7	02	4	–
21	19.7	15.2	17.2	75	1024.7	6	6	5	24	2	5	10	4	–
22	18.7	11.5	13.6	63	1030.8	6	4	6	32	2	6	05	2	–
23	20.9	12.4	14.4	58	1026.3	1	1	6	22	2	7	02	0	–
24	21.6	12.4	14.4	58	1019.8	2	2	6	24	3	6	05	0	–
25	23.0	14.0	16.0	57	1014.1	3	3	6	20	5	8	03	0	–
26	23.5	10.9	13.0	45	1003.3	2	1	7	20	10	8	03	0	–
27	17.7	7.7	10.5	58	1019.0	2	2	6	24	4	8	01	0	–
28	22.2	15.4	17.5	65	1020.7	4	1	9	23	6	7	01	1	–
29	22.7	15.8	17.9	65	1022.8	0	0	9	13	3	7	01	6	0.0
30	24.6	15.8	17.0	55	1020.5	4	0	9	09	1	8	03	0	–

Godz. 19

1	20.3	16.4	18.7	78	1018.5	2	1	9	06	2	7	01	0	–
2	20.9	16.8	19.1	77	1016.9	7	1	9	12	1	7	03	1	–
3	18.7	14.7	16.7	78	1011.7	1	0	9	15	2	7	01	0	–
4	18.7	14.2	16.2	76	1012.0	8	3	6	00	0	6	17	9	–
5	16.3	15.1	17.1	93	1012.2	8	8	4	36	1	5	95	2	2.7
6	14.4	11.0	13.1	88	1016.1	0	0	9	00	0	7	01	1	–
7	16.1	11.4	13.5	73	1013.9	7	7	6	00	0	6	10	1	–
8	11.0	5.3	8.9	68	1026.2	0	0	9	00	0	7	01	0	–
9	13.1	5.8	9.2	61	1020.9	0	0	9	22	1	7	02	0	–
10	15.5	10.3	12.5	71	1017.1	0	0	9	18	1	7	01	0	–
11	17.1	12.6	14.6	75	1013.7	0	0	9	17	2	7	01	0	–
12	12.6	12.0	14.0	95	1010.2	1	1	9	15	1	5	10	6	1.2
13	10.6	7.0	10.0	78	1014.9	4	0	9	25	2	7	01	1	–
14	16.5	8.6	11.2	60	1010.8	7	7	6	19	4	8	03	1	–
15	17.9	15.2	17.3	84	1016.5	6	2	9	19	1	7	01	1	–
16	19.6	17.2	19.6	86	1024.6	0	0	9	04	1	5	10	0	–
17	20.6	17.9	20.5	85	1028.6	0	0	9	09	2	5	10	0	–
18	20.7	15.7	17.8	74	1026.5	0	0	9	22	1	7	01	0	–
19	18.3	14.5	16.5	79	1025.4	0	0	9	18	1	7	02	0	–
20	17.3	11.4	13.5	68	1023.4	1	0	9	22	1	7	02	0	–
21	17.4	15.2	17.3	87	1025.6	8	0	9	29	1	6	10	1	–
22	14.4	9.8	12.1	74	1031.3	0	0	9	02	1	7	01	1	–
23	15.5	13.0	15.0	85	1023.7	0	0	9	18	2	6	10	0	–
24	15.0	12.5	14.5	85	1019.1	5	0	9	00	0	5	10	1	–
25	15.9	12.2	14.2	79	1013.0	0	0	9	21	3	7	01	0	–
26	18.9	11.3	13.4	62	1003.9	8	8	6	21	3	7	03	1	–
27	13.8	9.5	11.9	75	1018.3	2	2	9	18	2	8	03	0	–
28	17.7	14.8	16.8	88	1023.0	2	2	9	21	3	7	01	1	–
29	18.1	15.9	18.1	87	1022.9	0	0	9	00	0	6	10	0	–
30	19.2	16.3	18.5	89	1019.3	5	5	9	12	3	7	01	1	–

Godz. 01

DNI	TEMPERATURA POWIETRZA	TEMPERATURA PUNKTU ROSY	PRĘŻNOŚĆ PARY WODNEJ	WILGOTNOŚĆ WZGLĘDNA	CIŚNIENIE ATMOSFERYCZNE	ZACHMURZENIE			WIATR		WIDZIALNOŚĆ	POGODA		OPAD
	T	T_d	e	U	P_o	N	N_h	h	dd	v	V	ww	W	R
1	13.9	13.9	15.9	100	1017.7	0	0	9	00	0	6	10	1	-
2	13.7	13.5	15.5	99	1021.2	0	0	9	05	2	7	02	0	-
3	15.4	15.1	17.1	98	1018.3	0	0	9	09	3	6	10	0	-
4	14.4	13.8	15.8	95	1013.1	0	0	9	09	2	7	02	0	-
5	17.3	16.8	19.1	97	1012.6	5	3	6	28	4	5	10	9	0.0
6	16.1	15.9	18.1	99	1012.3	6	6	9	24	1	5	10	2	-
7	12.7	12.7	14.7	100	1016.9	8	8	4	28	3	6	10	5	0.0
8	12.8	12.4	14.4	98	1017.3	8	8	9	26	3	6	10	1	-
9	4.1	4.1	8.1	100	1027.0	0	0	9	24	1	6	10	0	-
10	3.0	2.7	7.4	98	1022.6	0	0	9	00	0	6	10	0	-
11	5.6	5.6	9.1	100	1020.5	0	0	9	00	0	5	10	0	-
12	9.2	8.5	11.1	95	1016.2	0	0	9	09	3	6	10	0	-
13	14.0	13.4	15.4	97	1010.4	0	0	9	13	2	7	02	1	-
14	6.9	6.9	9.9	100	1018.2	0	0	9	21	2	6	10	1	-
15	12.8	9.9	12.2	82	1014.8	4	0	9	19	3	7	02	0	-
16	16.5	14.9	16.9	91	1020.9	0	0	9	20	2	6	10	0	-
17	12.0	12.0	14.0	100	1028.1	0	0	9	00	0	1	44	4	-
18	7.7	7.7	10.5	100	1032.4	0	0	9	00	0	3	46	0	-
19	9.8	9.8	12.1	100	1028.9	0	0	9	02	1	5	10	0	-
20	10.2	9.8	12.1	97	1026.6	0	0	9	11	1	5	10	0	-
21	11.8	11.8	13.8	100	1024.4	0	0	9	23	1	3	44	0	-
22	14.2	14.2	16.2	100	1026.8	9	9	-	26	2	2	47	0	-
23	10.0	10.0	12.3	100	1032.5	6	6	6	00	0	6	10	2	-
24	8.8	8.8	11.3	100	1024.2	0	0	9	18	1	4	28	0	-
25	9.2	9.2	11.6	100	1020.1	0	0	9	00	0	1	46	1	-
26	15.2	15.0	17.1	99	1014.4	0	0	9	18	1	6	10	0	-
27	13.6	13.6	15.6	100	1012.7	8	6	5	27	5	7	80	1	0.0
28	13.6	10.3	12.5	81	1020.1	6	6	9	21	3	7	02	1	-
29	17.0	15.2	17.3	90	1025.2	6	6	9	24	1	7	03	1	-
30	13.2	13.2	15.2	100	1025.1	0	0	9	09	3	6	10	0	-

Godz. 07

DNI	TEMPERATURA POWIETRZA	TEMPERATURA PUNKTU ROSY	PRĘŻNOŚĆ PARY WODNEJ	WILGOTNOŚĆ WZGLĘDNA	CIŚNIENIE ATMOSFERYCZNE	ZACHMURZENIE			WIATR		WIDZIALNOŚĆ	POGODA		OPAD
	T	T_d	e	U	P_o	N	N_h	h	dd	v	V	ww	W	R
1	15.3	15.3	17.4	100	1019.9	0	0	9	03	2	6	10	0	-
2	14.1	12.1	14.1	88	1021.3	0	0	9	09	3	7	02	0	-
3	14.3	13.9	15.9	98	1017.8	0	0	9	09	5	6	10	0	-
4	14.3	13.9	15.9	98	1013.3	2	0	9	11	2	6	10	0	-
5	16.4	15.9	18.0	97	1013.7	8	5	6	23	1	5	10	1	-
6	15.9	15.3	17.4	96	1012.6	8	8	3	26	3	6	10	2	-
7	10.8	10.8	13.0	100	1016.7	9	9	-	22	2	2	47	1	-
8	12.0	11.3	13.4	95	1021.8	4	4	5	35	6	6	10	6	0.0
9	5.8	5.6	9.1	98	1026.6	0	0	9	23	1	6	10	0	-
10	5.8	5.8	9.2	100	1022.1	0	0	9	00	0	6	10	4	-
11	7.6	7.4	10.3	99	1019.7	2	0	9	09	1	6	10	0	-
12	11.2	9.3	11.7	89	1015.0	3	0	9	13	6	7	02	0	-
13	14.9	14.1	16.1	94	1009.4	5	2	6	10	3	6	10	1	-
14	8.2	7.8	10.6	97	1018.7	0	0	9	19	2	6	10	0	-
15	13.2	11.2	13.3	85	1015.5	4	0	9	17	3	7	01	1	-
16	14.4	13.9	15.8	97	1022.5	8	6	7	18	1	7	03	1	-
17	13.2	13.2	15.2	100	1030.8	9	9	-	05	1	1	45	4	-
18	9.1	9.1	11.6	100	1031.9	0	0	9	00	0	4	28	4	-
19	10.9	10.9	13.0	100	1028.5	0	0	9	10	2	6	10	4	-
20	10.7	10.7	12.9	100	1025.7	0	0	9	00	0	5	10	4	-
21	11.0	11.0	13.1	100	1024.4	0	0	9	00	0	2	42	4	-
22	13.2	13.2	15.2	100	1028.4	9	9	-	26	2	1	45	2	-
23	7.3	7.1	10.1	99	1031.4	0	0	9	00	0	1	46	1	-
24	9.6	9.2	11.6	97	1022.9	0	0	9	20	1	5	28	0	-
25	9.5	9.5	11.9	100	1019.0	1	1	6	00	0	4	28	4	-
26	15.2	13.7	15.7	91	1012.0	0	0	9	10	2	6	10	0	-
27	10.0	9.6	12.0	97	1018.4	3	1	5	24	2	7	01	8	2.6
28	16.3	11.4	13.5	73	1020.8	6	6	9	20	3	7	03	1	-
29	14.8	13.8	15.8	93	1026.8	8	2	7	04	1	6	10	6	0.0
30	11.6	11.6	13.6	100	1025.3	8	8	1	10	4	3	46	1	-

Godz. 13

1	24.0	18.6	21.4	72	1019.5	4	4	6	09	4	7	03	1	-
2	24.6	18.1	20.8	67	1019.7	0	0	9	10	5	7	02	0	-
3	25.6	17.2	19.6	60	1015.0	0	0	9	11	5	7	02	0	-
4	24.9	16.4	18.6	53	1011.5	6	3	6	27	3	7	03	1	-
5	22.7	16.4	18.6	67	1012.7	6	2	5	11	2	7	03	2	-
6	14.9	14.1	16.1	94	1014.5	8	6	3	29	6	6	60	6	0.0
7	20.8	11.3	13.4	54	1014.1	1	1	7	22	2	7	01	4	-
8	16.3	5.6	9.1	49	1024.2	4	4	6	33	7	8	02	1	-
9	17.5	4.6	8.5	42	1023.9	2	1	8	20	4	8	02	0	-
10	20.0	6.8	9.9	42	1019.4	1	1	7	00	0	7	01	0	-
11	21.8	9.7	12.0	46	1016.9	3	2	7	14	4	7	03	0	-
12	20.5	10.5	12.7	52	1012.7	6	3	6	17	5	7	03	1	-
13	10.4	10.2	12.4	99	1013.9	8	6	4	27	7	6	61	8	5.0
14	17.5	9.7	12.0	60	1016.3	6	0	9	19	4	8	03	1	-
15	22.9	12.9	14.9	53	1016.0	0	0	9	21	5	8	01	0	-
16	22.9	18.3	21.0	75	1023.3	3	3	9	30	4	7	01	6	0.0
17	23.6	15.9	18.1	62	1030.7	0	0	9	07	2	6	10	4	-
18	24.9	14.1	16.1	51	1029.3	0	0	9	10	4	8	02	0	-
19	25.6	13.8	15.8	48	1026.7	0	0	9	19	2	7	02	0	-
20	24.1	15.8	18.0	60	1023.9	0	0	9	34	1	6	05	0	-
21	24.2	15.2	17.3	58	1023.2	0	0	9	32	3	6	05	4	-
22	20.7	12.6	14.6	60	1029.9	6	6	5	36	5	7	03	4	-
23	20.7	12.2	14.2	58	1028.3	3	1	6	12	2	6	05	4	-
24	23.5	12.9	14.9	51	1020.3	0	0	9	21	4	6	05	0	-
25	23.9	14.1	16.1	55	1016.2	0	0	9	18	4	6	05	0	-
26	23.9	12.8	14.8	50	1008.1	1	1	7	19	8	7	02	0	-
27	18.6	8.5	11.1	51	1020.4	4	4	6	26	5	7	02	0	-
28	23.6	15.2	17.3	59	1021.3	5	5	9	21	5	8	01	2	-
29	21.0	16.9	19.3	77	1025.3	6	2	7	10	4	6	10	2	-
30	22.1	16.1	18.3	69	1023.9	1	0	9	11	6	7	01	4	-

Godz. 19

1	20.6	18.2	20.9	86	1019.8	4	4	5	06	4	7	03	8	0.0
2	19.9	17.3	19.7	85	1018.6	0	0	9	10	2	6	10	0	-
3	19.9	18.1	20.8	90	1013.8	4	4	9	09	3	6	25	1	0.0
4	19.7	18.2	20.9	91	1011.7	7	5	9	30	1	6	10	9	0.0
5	17.8	16.4	18.7	92	1012.3	7	7	9	11	1	6	10	2	-
6	13.4	13.4	15.4	100	1015.6	8	8	2	28	3	5	50	6	0.0
7	17.2	13.2	15.2	78	1014.2	8	6	7	29	5	6	10	1	-
8	9.8	5.9	9.3	76	1025.6	1	0	9	31	4	6	10	0	-
9	11.4	8.0	10.7	79	1022.4	2	1	9	15	1	6	10	0	-
10	14.5	10.9	13.0	79	1018.9	0	0	9	00	0	4	10	0	-
11	15.5	11.4	13.5	77	1016.4	1	0	9	14	3	5	04	0	-
12	15.7	15.0	17.0	95	1012.1	8	5	5	10	2	6	21	8	0.6
13	9.3	9.3	11.7	100	1016.0	6	3	9	22	1	6	10	6	5.7
14	13.1	9.9	12.2	81	1015.1	4	2	9	15	5	7	01	1	-
15	18.3	14.7	16.7	79	1018.2	3	0	9	19	3	6	10	0	-
16	17.3	16.8	19.1	97	1025.7	0	0	9	04	1	6	10	0	-
17	15.1	14.5	16.5	96	1031.0	0	0	9	00	0	5	10	0	-
18	17.4	14.9	16.9	85	1028.5	0	0	9	09	2	6	10	0	-
19	18.3	15.4	17.5	82	1026.1	0	0	9	11	1	6	10	0	-
20	16.9	16.3	18.5	96	1023.7	0	0	9	00	0	5	10	0	-
21	17.2	15.9	18.1	93	1024.5	0	0	9	28	1	5	10	0	-
22	16.1	14.0	16.0	87	1031.2	6	6	6	35	3	6	10	1	-
23	13.8	13.0	15.0	94	1025.1	0	0	9	09	1	6	10	0	-
24	17.9	15.8	17.9	87	1019.6	4	4	6	24	1	6	10	0	-
25	18.3	14.9	16.9	80	1015.0	0	0	9	19	3	6	10	0	-
26	20.7	12.2	14.2	58	1007.0	0	0	9	20	4	7	02	0	-
27	12.4	9.5	11.9	82	1021.0	1	1	9	15	1	6	10	0	-
28	18.6	15.3	17.4	81	1023.1	2	2	9	25	4	7	01	1	-
29	16.7	16.5	18.8	99	1025.3	0	0	9	10	3	6	10	1	-
30	16.7	14.1	16.1	85	1023.7	0	0	9	10	3	6	10	0	-

Godz. 01

DNI	TEMPERATURA POWIETRZA T	TEMPERATURA PUNKTU ROSY T_d	PREŻNOŚĆ PARY WODNEJ e	WILGOTNOŚĆ WZGLĘDNA U	CIŚNIENIE ATMOSFERYCZNE P_o	ZACHMURZENIE N	N_h	h	WIATR dd	v	WIDZIALNOŚĆ V	POGODA ww	W	OPAD R
1	14.5	13.7	15.7	94	1019.1	0	0	9	00	0	6	10	0	–
2	15.7	14.7	16.7	93	1020.4	0	0	9	00	0	7	02	1	–
3	15.7	14.8	16.8	94	1012.5	0	0	9	36	2	5	10	0	–
4	14.0	13.4	15.4	95	1013.4	0	0	9	00	0	5	10	0	–
5	16.1	14.3	16.3	89	1014.2	8	8	3	00	0	4	10	9	9.8
6	15.3	14.8	16.8	97	1013.6	8	8	4	00	0	5	10	9	2.0
7	8.8	8.8	11.3	100	1017.7	9	9	.	00	0	2	45	0	–
8	10.7	10.7	12.9	82	1019.1	7	7	6	30	2	7	01	8	0.3
9	4.8	4.1	8.2	95	1027.1	0	0	9	00	0	8	02	0	–
10	6.2	5.9	9.3	98	1021.8	0	0	9	00	0	6	10	0	–
11	7.9	6.7	9.8	92	1020.0	0	0	9	00	0	6	10	0	–
12	9.7	9.7	12.0	100	1014.5	0	0	9	01	1	2	46	0	–
13	8.2	8.2	10.9	100	1009.9	9	9	.	00	0	1	45	4	–
14	5.7	5.2	8.9	97	1018.5	0	0	9	00	0	7	02	1	–
15	11.6	9.5	11.9	90	1012.6	2	0	9	36	2	7	01	1	–
16	13.7	12.9	14.9	94	1020.3	6	0	9	00	0	6	10	1	–
17	14.0	13.4	15.4	95	1027.3	0	0	9	01	1	4	10	0	–
18	14.5	13.7	15.7	94	1029.8	0	0	9	03	3	6	10	0	–
19	12.3	11.3	13.4	94	1027.3	0	0	9	00	0	6	10	0	–
20	12.7	11.9	13.9	94	1026.2	0	0	9	00	0	3	46	0	–
21	11.7	10.9	13.0	94	1024.8	0	0	9	00	0	6	10	0	–
22	15.8	15.5	17.6	98	1027.3	8	8	5	26	1	4	10	1	–
23	10.0	8.8	11.3	92	1031.7	6	6	9	36	2	7	03	1	–
24	9.8	9.6	12.1	100	1023.4	0	0	9	33	1	1	46	0	–
25	11.8	11.4	13.5	97	1019.6	0	0	9	00	0	4	10	1	–
26	9.9	9.3	11.7	95	1013.4	0	0	9	36	1	5	10	0	–
27	12.3	10.3	12.5	87	1014.6	6	7	6	23	3	7	01	6	2.0
28	10.0	8.9	11.4	93	1019.3	6	0	9	35	1	7	03	1	–
29	13.6	12.5	14.5	93	1024.5	6	5	9	18	1	7	03	2	–
30	12.7	12.3	14.3	98	1024.3	0	0	9	00	0	1	46	0	–

Godz. 07

DNI	TEMPERATURA POWIETRZA T	TEMPERATURA PUNKTU ROSY T_d	PREŻNOŚĆ PARY WODNEJ e	WILGOTNOŚĆ WZGLĘDNA U	CIŚNIENIE ATMOSFERYCZNE P_o	ZACHMURZENIE N	N_h	h	WIATR dd	v	WIDZIALNOŚĆ V	POGODA ww	W	OPAD R
1	14.7	13.9	15.9	94	1020.0	1	1	9	00	0	5	10	4	–
2	14.8	13.6	15.6	93	1020.6	7	7	5	02	2	4	10	1	–
3	15.5	15.5	17.6	100	1016.8	9	9	.	03	2	1	45	4	–
4	13.1	12.9	14.9	99	1013.5	5	5	9	00	0	5	10	4	–
5	16.1	13.6	17.7	97	1014.2	8	8	2	26	1	4	28	4	–
6	13.9	12.5	14.5	92	1015.0	8	8	3	25	3	5	10	6	3.0
7	7.5	7.5	10.4	100	1016.8	0	0	9	00	0	2	42	4	–
8	11.8	8.4	11.0	80	1023.3	2	2	5	30	3	7	03	1	–
9	5.2	4.5	8.4	95	1026.1	1	1	9	00	0	7	02	0	–
10	6.3	5.9	9.3	97	1021.2	0	0	9	00	0	6	10	0	–
11	9.1	8.4	11.0	95	1019.2	5	0	9	00	0	5	10	1	–
12	10.4	9.8	12.1	96	1014.0	6	6	9	02	1	5	10	4	–
13	11.3	11.3	13.4	100	1010.1	8	5	3	21	3	4	61	4	2.9
14	6.4	5.7	9.2	95	1017.9	3	0	9	32	1	7	03	0	–
15	11.5	9.4	11.8	88	1013.9	1	0	9	01	2	7	01	0	–
16	15.2	13.9	15.9	92	1021.8	8	8	9	00	0	6	10	1	–
17	13.6	13.6	15.6	100	1029.4	9	9	.	03	2	1	45	4	–
18	12.7	12.2	14.2	96	1029.6	0	0	9	07	2	4	28	0	–
19	10.4	9.8	12.1	96	1027.9	0	0	9	00	0	4	28	0	–
20	11.1	10.9	13.0	99	1025.7	5	5	5	17	1	4	28	4	–
21	12.9	12.7	14.7	99	1025.3	9	9	.	25	1	1	47	0	–
22	15.3	14.3	16.3	93	1028.9	8	8	5	30	1	5	10	2	–
23	10.3	8.1	10.8	86	1029.7	0	0	9	36	2	6	10	1	–
24	8.2	8.2	10.9	100	1022.5	0	0	9	00	0	2	42	4	–
25	9.4	9.2	11.6	99	1018.7	1	0	9	00	0	4	28	4	–
26	9.5	8.4	11.0	93	1010.3	0	0	9	02	1	5	10	0	–
27	10.7	9.0	11.5	90	1018.7	0	0	9	23	2	7	01	1	–
28	9.7	9.1	11.6	96	1019.5	6	1	6	35	1	7	03	1	–
29	13.1	13.1	15.1	88	1025.1	7	7	9	02	1	6	10	6	0.2
30	12.4	12.4	14.4	100	1024.2	9	9	.	06	1	1	45	4	–

Godz. 13

1	24.7	16.5	18.8	60	1018.9	3	3	5	04	5	7	03	0	–
2	23.6	17.1	19.5	64	1019.0	0	0	9	06	2	6	05	1	–
3	24.7	16.5	17.6	57	1014.4	5	1	5	07	2	6	05	4	–
4	24.7	16.3	17.4	56	1012.1	2	2	6	25	3	7	03	1	–
5	20.5	17.0	19.4	80	1012.9	6	6	5	11	1	5	10	2	–
6	14.3	11.8	13.8	84	1016.8	8	8	4	27	5	6	10	2	–
7	20.7	11.0	13.1	54	1014.2	2	2	6	24	3	7	03	4	–
8	14.6	2.6	7.4	44	1025.6	2	2	5	32	2	8	01	1	–
9	18.5	5.8	9.2	43	1023.1	1	1	6	16	1	8	02	0	–
10	19.3	8.1	10.8	49	1018.9	1	1	6	15	3	8	02	0	–
11	21.9	9.7	12.0	48	1016.1	5	0	9	12	1	6	05	1	–
12	16.9	13.9	15.9	83	1011.7	8	6	6	33	1	6	60	2	0.4
13	11.7	10.3	12.5	91	1014.5	7	5	5	20	2	7	01	6	7.7
14	20.3	8.1	10.8	46	1013.4	3	0	9	20	3	8	01	1	–
15	23.7	14.5	16.5	57	1014.7	3	2	6	21	2	8	01	1	–
16	24.3	16.4	18.7	61	1022.2	3	1	6	27	4	7	01	1	–
17	23.4	18.4	21.1	73	1029.5	0	0	9	09	2	5	10	4	–
18	24.9	13.3	15.3	48	1027.0	0	0	9	06	2	6	05	0	–
19	23.7	13.6	15.6	54	1026.1	0	0	9	00	0	6	05	0	–
20	23.3	11.9	13.9	48	1023.6	0	0	9	18	1	7	02	1	–
21	19.0	16.2	18.4	84	1024.5	1	1	9	27	2	5	10	4	–
22	16.5	10.7	12.9	57	1030.3	7	7	6	33	1	7	03	2	–
23	20.0	12.2	14.2	61	1026.5	1	0	9	06	1	6	05	0	–
24	22.0	11.2	13.3	50	1019.9	1	1	6	24	6	7	01	4	–
25	21.6	13.8	15.0	52	1015.3	1	1	6	18	1	7	02	0	–
26	24.0	8.8	11.3	36	1004.9	0	0	9	18	5	8	02	0	–
27	17.8	7.9	10.4	51	1019.7	2	2	6	21	3	8	01	0	–
28	23.6	15.2	17.3	59	1020.4	7	3	9	23	2	7	02	2	–
29	21.2	13.6	17.7	71	1023.8	0	0	9	05	3	6	10	1	–
30	24.3	16.3	18.9	69	1021.6	0	0	9	04	4	5	05	4	–

Godz. 19

1	21.2	16.4	18.7	75	1019.3	5	5	6	04	1	6	10	1	–
2	20.3	17.4	19.8	83	1017.7	3	2	6	36	2	6	10	0	–
3	17.7	16.3	18.5	92	1013.2	3	0	9	00	0	6	10	9	2.6
4	20.0	14.8	16.8	72	1012.0	5	2	6	34	1	6	10	1	–
5	19.7	18.4	21.1	92	1011.5	8	8	3	00	0	4	10	2	–
6	13.4	11.6	13.7	89	1017.3	1	1	6	00	0	7	01	1	–
7	16.2	12.9	14.9	80	1015.3	5	1	9	00	0	6	10	1	–
8	11.3	6.7	9.8	73	1025.9	0	0	9	00	0	8	01	1	–
9	14.0	9.7	12.0	75	1021.2	0	0	9	00	0	6	10	0	–
10	14.9	11.5	13.6	80	1018.4	0	0	9	00	0	6	10	0	–
11	15.7	12.2	14.2	80	1014.7	3	0	9	36	1	5	10	1	–
12	14.1	13.5	15.5	97	1011.3	3	3	6	00	0	2	46	6	2.0
13	11.7	8.5	11.1	82	1016.2	6	2	9	21	1	8	02	2	–
14	14.7	10.0	12.3	73	1012.3	2	0	9	00	0	8	01	1	–
15	19.7	14.1	16.1	70	1017.3	5	2	7	25	1	6	10	1	–
16	19.7	17.7	20.3	89	1024.5	0	0	9	00	0	4	10	0	–
17	19.7	17.7	20.3	89	1029.4	0	0	9	36	1	5	10	0	–
18	19.9	14.4	16.4	70	1026.4	0	0	9	34	2	5	10	0	–
19	17.7	14.9	16.9	84	1025.3	0	0	9	11	2	4	10	0	–
20	17.1	15.3	17.4	90	1024.1	0	0	9	00	0	5	10	0	–
21	16.7	15.2	17.3	92	1025.3	0	0	9	00	0	4	10	0	–
22	15.5	12.0	14.0	80	1030.8	7	4	7	35	2	6	10	2	–
23	15.3	12.4	14.4	83	1024.0	0	0	9	00	0	5	10	0	–
24	16.1	13.6	15.6	85	1019.7	3	1	6	00	0	4	10	0	–
25	17.1	12.3	14.3	73	1013.9	0	0	9	00	0	5	10	0	–
26	19.9	11.4	13.5	53	1005.7	8	5	6	19	2	6	05	1	–
27	13.7	9.8	12.1	77	1019.1	0	0	9	18	1	8	01	0	–
28	19.8	14.5	16.5	71	1022.7	5	2	9	25	1	7	01	1	–
29	17.6	15.6	17.9	89	1023.6	1	1	9	02	2	6	10	0	–
30	19.3	15.8	17.9	79	1020.2	7	0	9	06	3	6	10	1	–

Godz. 01

DNI	TEMPERATURA POWIETRZA T	TEMPERATURA PUNKTU ROSY T_d	PRĘŻNOŚĆ PARY WODNEJ e	WILGOTNOŚĆ WZGLĘDNA U	CIŚNIENIE ATMOSFERYCZNE P_o	ZACHMURZENIE N	N_h	h	WIATR dd	v	WIDZIALNOŚĆ V	POGODA ww	W	OPAD R
1	14.4	11.6	13.7	83	1018.6	0	0	9	00	0	6	10	0	-
2	14.3	12.6	14.6	90	1021.1	0	0	9	00	0	3	46	4	-
3	15.0	14.4	16.4	96	1017.8	0	0	9	00	0	6	10	1	-
4	15.1	14.5	16.5	96	1013.1	0	0	9	00	0	6	10	D	-
5	16.4	13.8	15.8	84	1013.7	8	8	5	15	1	7	95	9	19.6
6	15.7	12.6	14.6	82	1012.6	7	7	5	00	0	6	10	1	-
7	9.4	8.8	11.3	96	1017.9	0	0	9	00	0	5	10	1	-
8	13.3	10.6	12.8	84	1018.6	8	8	5	00	0	6	80	1	0.1
9	5.0	4.3	8.3	95	1028.0	2	2	5	00	0	6	10	0	-
10	7.0	3.8	8.0	80	1022.6	0	0	9	00	0	7	02	0	-
11	8.9	5.8	9.2	81	1020.4	0	0	9	00	0	7	02	0	-
12	11.7	8.4	11.0	80	1015.3	0	0	9	00	0	6	10	0	-
13	14.1	10.3	12.5	78	1009.2	0	0	9	00	0	7	02	1	-
14	6.5	5.8	9.2	96	1018.9	0	0	9	00	0	3	44	1	-
15	14.8	7.8	10.6	63	1012.9	5	0	9	18	2	7	02	2	-
16	15.1	13.1	15.1	88	1020.8	5	0	9	00	0	7	03	1	-
17	14.9	12.7	14.7	87	1028.0	0	0	9	00	0	6	10	0	-
18	11.7	9.5	11.9	86	1032.0	0	0	9	00	0	6	10	0	-
19	11.6	11.0	13.1	96	1028.6	0	0	9	00	0	6	10	0	-
20	12.4	10.6	12.8	89	1027.2	0	0	9	00	0	6	10	0	-
21	12.3	11.6	13.7	95	1025.7	0	0	9	00	0	1	44	0	-
22	15.8	13.5	15.5	86	1027.4	5	5	5	00	0	5	10	1	-
23	10.7	8.8	11.3	88	1032.2	0	0	9	00	0	5	10	1	-
24	10.7	10.1	12.4	96	1025.0	0	0	9	00	0	5	10	0	-
25	11.1	9.0	11.5	87	1020.7	2	2	9	00	0	6	10	0	-
26	14.8	12.5	14.5	86	1013.0	0	0	9	00	0	7	02	0	-
27	13.1	12.1	14.1	94	1013.4	7	7	5	27	2	7	01	8	2.0
28	11.7	8.8	11.3	82	1021.0	7	0	9	00	0	7	03	1	-
29	16.1	15.6	17.7	97	1025.4	7	7	5	00	0	7	02	1	-
30	12.6	12.0	14.0	95	1025.2	0	0	9	00	0	6	10	0	-

Godz. 07

DNI	TEMPERATURA POWIETRZA T	TEMPERATURA PUNKTU ROSY T_d	PRĘŻNOŚĆ PARY WODNEJ e	WILGOTNOŚĆ WZGLĘDNA U	CIŚNIENIE ATMOSFERYCZNE P_o	ZACHMURZENIE N	N_h	h	WIATR dd	v	WIDZIALNOŚĆ V	POGODA ww	W	OPAD R
1	13.8	11.2	13.3	84	1020.1	9	9	.	00	0	2	45	4	-
2	14.8	13.3	15.3	91	1021.0	8	8	5	00	0	5	28	4	-
3	13.1	13.1	15.1	100	1017.4	9	9	.	00	0	1	45	0	-
4	14.7	14.1	16.1	96	1013.2	7	7	5	00	0	6	25	1	0.9
5	15.9	13.0	15.0	83	1013.4	7	7	5	00	0	5	10	9	1.8
6	14.8	11.9	13.9	83	1013.2	8	8	5	00	0	6	80	2	1.5
7	8.1	7.4	10.3	94	1017.5	0	0	9	00	0	5	10	0	-
8	11.8	9.8	11.7	84	1022.4	5	5	5	36	2	7	01	8	0.7
9	3.8	3.6	7.9	98	1027.8	1	1	9	00	0	8	02	0	-
10	6.0	5.0	8.7	93	1022.5	0	0	9	00	0	6	10	0	-
11	8.1	5.0	8.7	81	1019.9	1	0	9	00	0	6	10	0	-
12	12.2	8.8	11.3	80	1013.5	6	3	5	00	0	7	03	1	-
13	13.0	9.8	12.1	81	1008.6	8	8	5	00	0	6	61	1	0.5
14	5.2	4.8	8.6	97	1019.1	0	0	9	00	0	6	28	4	-
15	15.0	9.5	11.9	69	1014.0	0	0	9	21	2	8	02	1	-
16	14.6	13.2	15.2	92	1022.1	8	5	5	00	0	7	03	1	-
17	14.3	12.4	14.4	89	1030.2	9	9	.	00	0	1	45	4	-
18	8.6	6.1	9.4	83	1031.7	0	0	9	00	0	6	10	0	-
19	9.8	8.9	11.4	94	1029.3	0	0	9	00	0	6	10	0	-
20	11.1	9.9	12.2	92	1026.9	9	9	.	00	0	1	45	0	-
21	11.1	10.9	13.0	99	1026.0	9	9	.	00	0	1	45	4	-
22	14.8	12.8	14.8	88	1028.6	8	8	5	00	0	4	61	2	0.0
23	9.4	7.8	10.6	90	1031.1	9	9	.	00	0	1	45	0	-
24	7.9	7.5	10.4	97	1024.0	0	0	9	00	0	3	42	0	-
25	9.4	7.7	10.5	89	1019.7	4	2	5	00	0	3	42	4	-
26	18.0	12.4	14.4	69	1010.0	0	0	9	15	3	7	02	0	-
27	11.4	10.4	12.6	94	1019.0	3	3	5	12	1	7	01	1	-
28	14.4	11.0	13.1	80	1020.3	8	2	5	24	2	9	03	1	-
29	13.9	13.3	15.3	97	1026.2	7	5	5	00	0	6	10	1	-
30	11.5	11.5	13.6	100	1025.5	5	2	5	00	0	3	44	1	-

Godz. 13

DNI	TEMPERATURA POWIETRZA T	TEMPERATURA PUNKTU ROSY T_d	PRĘŻNOŚĆ PARY WODNEJ e	WILGOTNOŚĆ WZGLĘDNA U	CIŚNIENIE ATMOSFERYCZNE P_o	ZACHMURZENIE N	N_h	h	WIATR dd	v	WIDZIALNOŚĆ V	POGODA ww	W	OPAD R
1	22.6	18.7	21.5	78	1018.7	4	4	5	04	2	6	10	4	-
2	24.7	18.7	21.5	69	1018.5	2	2	5	04	3	7	03	1	-
3	26.2	14.8	16.8	50	1013.5	3	3	6	23	2	7	02	4	-
4	24.5	13.9	15.9	52	1011.7	5	5	6	00	0	8	02	2	-
5	21.6	16.7	19.0	74	1012.1	6	6	5	00	0	7	03	2	-
6	15.4	11.3	13.4	77	1015.3	7	7	5	32	2	6	10	8	0.7
7	21.7	11.0	13.1	50	1013.6	3	3	6	23	2	8	03	0	-
8	18.4	6.5	9.7	56	1025.0	3	3	5	32	2	7	01	1	-
9	17.7	5.5	9.0	44	1023.1	2	2	5	00	0	9	02	0	-
10	19.8	8.1	10.8	47	1018.7	1	1	6	16	1	8	01	0	-
11	21.6	10.9	13.0	50	1015.9	3	2	6	20	2	7	03	1	-
12	19.3	10.3	12.5	56	1011.0	7	7	5	18	3	7	02	2	-
13	9.9	7.4	10.3	84	1014.6	8	5	4	00	0	6	63	6	8.5
14	19.7	9.0	11.5	50	1014.3	8	0	9	16	2	8	02	1	-
15	24.8	14.3	16.3	52	1014.2	3	1	6	24	3	8	03	0	-
16	25.7	18.2	20.9	68	1021.9	7	3	6	00	0	7	83	2	-
17	25.4	18.3	21.0	65	1029.4	0	0	9	01	1	7	02	4	-
18	26.4	12.6	14.6	42	1027.3	0	0	9	00	0	8	02	0	-
19	25.0	13.4	15.4	49	1026.1	0	0	9	00	0	7	02	0	-
20	23.1	13.5	15.5	55	1024.1	0	0	9	31	1	7	02	4	-
21	22.2	14.6	16.6	62	1023.9	0	0	9	00	0	6	05	4	-
22	18.1	12.6	14.6	70	1030.6	7	7	5	32	2	7	02	6	0.0
23	20.9	12.6	14.6	59	1026.9	3	0	9	00	0	6	05	4	-
24	23.9	12.6	14.6	49	1019.4	0	0	9	29	1	7	02	4	-
25	24.4	12.9	14.9	48	1015.1	0	0	9	24	4	7	02	4	-
26	23.5	12.1	14.1	49	1005.4	2	2	6	21	11	7	02	0	-
27	20.0	8.2	10.9	47	1019.7	3	3	6	24	4	8	01	0	-
28	25.5	17.0	19.4	59	1020.9	6	4	6	26	1	8	02	2	-
29	22.6	17.0	19.4	71	1023.8	6	6	5	22	2	7	02	2	-
30	24.8	16.2	18.4	58	1021.6	1	0	9	18	1	7	03	4	-

Godz. 19

DNI	TEMPERATURA POWIETRZA T	TEMPERATURA PUNKTU ROSY T_d	PRĘŻNOŚĆ PARY WODNEJ e	WILGOTNOŚĆ WZGLĘDNA U	CIŚNIENIE ATMOSFERYCZNE P_o	ZACHMURZENIE N	N_h	h	WIATR dd	v	WIDZIALNOŚĆ V	POGODA ww	W	OPAD R
1	15.8	13.7	15.7	87	1020.3	5	4	5	00	0	7	29	8	9.8
2	21.2	17.7	20.3	80	1017.4	6	2	5	00	0	7	01	1	-
3	21.2	16.3	19.1	76	1012.4	4	4	5	00	0	7	02	0	-
4	19.7	15.2	17.2	75	1011.7	3	1	5	00	0	7	01	1	-
5	18.5	14.9	16.9	79	1011.6	7	3	5	24	2	7	03	9	-
6	13.2	12.0	14.0	93	1016.6	8	8	5	00	0	6	10	8	0.0
7	16.8	11.8	13.8	72	1014.6	4	2	5	04	1	7	01	1	-
8	11.8	5.0	8.7	62	1025.9	1	1	6	00	0	7	01	0	-
9	13.5	6.7	9.8	63	1021.6	0	0	9	00	0	7	01	0	-
10	16.2	11.6	13.7	74	1018.6	2	1	6	00	0	7	02	0	-
11	17.4	11.8	13.8	69	1015.2	2	0	9	18	1	7	02	0	-
12	16.2	10.4	12.8	70	1010.6	5	5	5	19	2	7	01	8	0.8
13	11.5	8.1	10.8	80	1015.9	5	2	5	00	0	7	01	6	0.9
14	15.8	9.0	11.5	64	1013.1	7	0	9	16	3	8	01	2	-
15	15.8	12.0	14.0	84	1017.9	5	1	5	00	0	8	03	1	-
16	20.2	17.4	19.9	84	1024.9	0	0	9	00	0	7	02	1	-
17	19.8	15.8	17.9	77	1030.1	0	0	9	00	0	7	02	0	-
18	18.5	13.6	15.6	73	1027.1	0	0	9	00	0	8	02	0	-
19	18.4	14.2	16.2	77	1025.7	0	0	9	00	0	7	02	0	-
20	17.8	14.7	16.7	81	1024.1	0	0	9	00	0	6	10	0	-
21	17.7	14.1	16.1	79	1025.0	0	0	9	00	0	6	10	0	-
22	15.8	11.3	13.4	78	1031.6	6	4	5	00	0	6	10	1	-
23	16.5	14.4	16.4	88	1024.4	0	0	9	00	0	6	10	0	-
24	15.5	12.3	14.3	67	1019.5	4	4	5	11	1	7	02	1	-
25	19.1	12.5	14.5	65	1014.2	0	0	9	00	0	7	02	0	-
26	23.2	12.5	14.5	62	1009.9	7	7	5	18	2	7	03	1	-
27	14.4	10.0	12.3	75	1020.2	0	0	9	00	0	8	01	0	-
28	19.0	16.5	18.8	86	1023.3	3	3	6	00	0	8	02	1	-
29	18.4	16.4	18.7	88	1024.3	0	0	9	00	0	7	02	1	-
30	19.4	15.2	17.3	77	1021.4	4	0	9	22	1	7	01	1	-

Godz. 01

DNI	TEMPERATURA POWIETRZA	TEMPERATURA PUNKTU ROSY	PRĘŻNOŚĆ PARY WODNEJ	WILGOTNOŚĆ WZGLĘDNA	CIŚNIENIE ATMOSFERYCZNE	ZACHMURZENIE			WIATR		WIDZIALNOŚĆ	POGODA		OPAD
	T	T_d	e	U	P_o	N	N_h	h	dd	v	V	ww	W	R
1	10.9	10.4	12.6	97	.	0	0	9	00	0	8	02	9	0.0
2	9.5	9.1	11.6	97	.	0	0	9	00	0	7	02	0	–
3	10.1	9.5	11.9	96	.	0	0	9	00	0	7	02	0	–
4	10.9	9.8	12.1	93	.	2	2	6	14	1	7	13	1	–
5	13.1	12.6	14.6	96	.	7	7	5	00	0	7	25	9	0.0
6	11.1	10.5	12.7	96	.	6	6	5	00	0	7	03	6	0.3
7	4.7	4.1	8.2	96	.	0	0	9	18	1	6	10	1	–
8	10.6	9.9	12.2	96	.	8	5	4	02	1	6	80	1	3.8
9	1.5	0.6	6.4	95	.	0	0	9	00	0	8	02	0	–
10	4.4	3.8	8.0	96	.	0	0	9	00	0	8	02	0	–
11	5.8	5.1	8.8	96	.	0	0	9	00	0	7	02	0	–
12	6.3	5.5	9.0	94	.	0	0	9	00	0	6	10	0	–
13	12.7	7.8	10.6	73	.	2	2	5	02	4	8	01	1	–
14	2.5	2.0	7.0	98	.	0	0	9	21	1	8	02	1	–
15	12.5	7.1	10.1	69	.	0	0	9	25	1	8	01	1	–
16	10.9	9.5	11.9	92	.	4	2	6	27	1	8	01	1	–
17	11.0	9.5	11.9	91	.	0	0	9	17	1	6	02	0	–
18	10.5	9.0	11.5	91	.	0	0	9	18	1	8	02	0	–
19	9.5	7.5	10.4	88	.	0	0	9	00	0	8	02	0	–
20	9.7	8.8	11.3	94	.	0	0	9	00	0	8	02	0	–
21	9.7	9.2	11.6	96	.	0	0	9	00	0	6	10	0	–
22	12.9	11.6	13.7	93	.	8	8	5	00	0	6	10	2	–
23	7.2	6.8	9.9	97	.	7	7	4	00	0	5	10	1	–
24	6.4	6.0	9.3	97	.	0	0	9	16	1	7	02	0	–
25	7.8	7.3	10.2	95	.	0	0	9	17	1	7	02	0	–
26	13.2	5.6	9.1	61	.	0	0	9	36	2	8	02	0	–
27	9.5	8.1	10.8	91	.	7	7	5	25	3	8	01	8	2.4
28	6.8	5.3	8.9	90	.	1	0	9	00	0	8	01	1	–
29	11.8	9.7	12.0	86	.	7	7	9	00	0	8	02	1	–
30	10.1	9.4	11.8	95	.	0	0	9	00	0	6	10	0	–

Godz. 07

DNI	TEMPERATURA POWIETRZA	TEMPERATURA PUNKTU ROSY	PRĘŻNOŚĆ PARY WODNEJ	WILGOTNOŚĆ WZGLĘDNA	CIŚNIENIE ATMOSFERYCZNE	ZACHMURZENIE			WIATR		WIDZIALNOŚĆ	POGODA		OPAD
	T	T_d	e	U	P_o	N	N_h	h	dd	v	V	ww	W	R
1	11.7	11.2	13.3	97	.	2	1	7	00	0	8	03	0	–
2	11.1	9.9	12.2	94	.	0	0	9	00	0	8	02	0	–
3	12.2	11.8	13.5	97	.	6	3	6	00	0	7	03	1	–
4	12.9	11.8	13.5	94	.	7	7	6	00	0	8	02	8	0.3
5	13.3	12.4	14.4	95	.	7	3	6	00	0	7	01	2	–
6	12.3	11.9	13.9	96	.	8	5	4	24	1	6	61	2	4.3
7	6.5	5.8	9.2	95	.	0	0	9	00	0	8	01	0	–
8	8.7	7.5	10.4	93	.	8	8	4	00	0	5	80	5	5.1
9	4.0	2.5	7.3	89	.	1	0	9	00	0	9	01	1	–
10	4.3	3.8	8.0	96	.	0	0	9	00	0	8	02	0	–
11	6.7	6.1	9.4	96	.	1	0	9	00	0	8	02	0	–
12	8.3	7.3	10.2	94	.	7	7	6	22	1	8	25	1	0.0
13	10.8	10.4	12.6	97	.	8	8	4	35	1	6	25	1	2.4
14	3.5	2.6	7.4	93	.	0	0	9	00	0	9	01	0	–
15	14.8	8.1	10.6	64	.	2	2	6	32	2	8	02	0	–
16	12.9	11.4	13.5	91	.	7	7	6	00	0	8	02	1	–
17	10.8	9.3	11.7	91	.	0	0	9	00	0	9	02	0	–
18	9.6	5.6	9.1	76	.	0	0	9	00	0	9	02	0	–
19	9.5	8.0	10.7	90	.	0	0	9	00	0	8	02	0	–
20	10.3	8.8	11.3	91	.	2	1	6	00	0	8	02	1	–
21	9.9	9.3	11.7	96	.	3	2	6	00	0	7	01	0	–
22	10.6	9.5	11.9	93	.	7	7	4	00	0	5	10	2	–
23	7.2	6.8	9.9	97	.	1	1	6	00	0	6	10	1	–
24	6.4	5.5	9.2	95	.	0	0	9	00	0	8	02	0	–
25	7.7	7.1	10.1	95	.	0	0	9	00	0	8	02	0	–
26	14.0	6.5	9.7	54	.	1	1	6	19	7	8	03	0	–
27	7.1	6.5	9.7	96	.	2	1	7	24	2	9	02	1	–
28	8.1	6.7	9.8	91	.	7	3	9	00	0	9	02	1	–
29	11.2	9.9	12.2	92	.	7	2	5	00	0	7	03	1	–
30	9.5	8.2	10.9	92	.	2	0	9	00	0	8	01	0	–

Godz. 13

1	19.3	12.9	14.9	66	.	7	7	6	05	2	7	02	9	0.0
2	20.6	11.5	13.6	56	.	5	5	7	03	2	9	03	1	–
3	18.1	13.0	15.0	78	.	7	7	6	24	1	8	17	8	0.0
4	19.1	12.1	14.1	64	.	6	4	6	00	0	8	01	2	–
5	16.9	13.4	15.4	81	.	7	7	6	33	1	6	17	8	0.2
6	11.9	10.7	12.9	93	.	8	8	4	29	3	6	20	6	1.0
7	16.9	7.8	10.6	56	.	6	6	5	29	3	8	03	1	–
8	11.5	1.7	6.9	51	.	3	3	6	32	3	9	02	8	0.0
9	13.4	5.1	8.8	57	.	3	3	6	35	3	8	01	1	–
10	15.3	7.4	10.3	59	.	6	6	6	06	2	8	03	1	–
11	17.5	9.4	11.8	59	.	2	2	6	36	1	8	02	0	–
12	13.5	7.5	10.4	67	.	8	8	5	34	1	8	80	2	0.3
13	8.3	5.5	9.0	82	.	7	7	6	27	2	8	25	8	13.8
14	17.4	4.1	8.2	42	.	4	0	9	03	3	9	01	1	–
15	20.7	8.6	11.2	46	.	5	1	6	18	2	9	02	1	–
16	21.8	15.3	17.4	66	.	6	1	6	01	1	7	02	2	–
17	24.5	11.4	13.5	43	.	0	0	9	02	1	9	02	0	–
18	23.9	13.9	15.9	54	.	0	0	9	04	3	9	02	0	–
19	20.6	12.7	14.7	61	.	0	0	9	34	2	8	02	0	–
20	18.8	12.1	14.1	65	.	4	4	6	32	2	6	05	0	–
21	19.1	11.0	13.1	59	.	3	3	6	36	2	7	03	0	–
22	12.0	11.3	13.4	95	.	9	9	.	00	0	3	51	6	2.5
23	17.6	11.8	13.8	68	.	2	2	6	36	2	7	03	0	–
24	19.9	9.6	11.2	48	.	2	2	6	28	5	8	02	0	–
25	20.0	7.4	10.3	44	.	1	1	6	25	3	8	02	0	–
26	18.6	5.3	8.9	41	.	1	1	6	15	13	9	02	0	–
27	15.3	3.8	8.0	47	.	1	1	6	29	5	9	02	0	–
28	20.6	11.8	13.8	57	.	6	1	7	05	1	9	02	2	–
29	18.6	13.6	15.6	73	.	5	3	5	00	0	7	03	2	–
30	21.1	14.3	16.3	65	.	3	2	6	02	3	7	03	0	–

Godz. 19

1	14.4	13.4	15.4	93	.	3	1	6	00	0	6	10	9	6.1
2	13.5	12.6	14.6	95	.	2	1	6	00	0	8	01	9	14.6
3	14.7	13.4	15.4	93	.	6	2	6	00	0	8	02	9	0.3
4	15.0	12.6	14.6	86	.	6	6	6	00	0	8	03	9	0.0
5	13.6	12.2	14.2	92	.	7	4	6	00	0	7	03	9	1.0
6	10.0	8.2	10.9	89	.	6	6	5	20	1	6	10	2	–
7	12.3	9.9	12.2	85	.	4	4	5	22	1	8	01	1	–
8	6.7	3.4	7.8	80	.	2	2	6	18	1	8	01	0	–
9	9.5	7.4	10.3	86	.	3	3	6	00	0	8	01	1	–
10	10.0	7.5	10.4	85	.	2	1	6	17	1	8	02	1	–
11	11.7	10.4	12.6	92	.	2	1	7	00	0	8	01	0	–
12	12.6	8.9	11.4	79	.	7	7	5	27	2	8	03	8	0.0
13	7.1	4.6	9.5	84	.	5	1	9	21	1	8	01	1	–
14	12.9	5.8	9.2	61	.	5	2	7	22	3	8	03	1	–
15	16.8	9.8	12.1	64	.	7	2	6	21	2	8	02	1	–
16	15.9	14.0	16.0	88	.	0	0	9	00	0	8	01	1	–
17	15.7	12.7	14.7	82	.	0	0	9	15	1	8	02	0	–
18	14.7	9.3	11.7	70	.	0	0	9	16	2	9	02	0	–
19	14.0	11.5	13.6	85	.	0	0	9	16	1	8	02	0	–
20	14.5	12.4	14.4	88	.	2	2	6	18	2	6	05	1	–
21	14.6	13.0	15.0	91	.	7	7	6	00	0	6	10	1	–
22	10.7	9.8	12.1	95	.	7	7	4	00	0	6	10	5	0.0
23	11.4	10.5	12.7	95	.	0	0	9	00	0	6	10	0	–
24	12.2	9.0	11.5	82	.	0	0	9	19	1	7	01	0	–
25	15.7	10.0	12.3	68	.	1	1	6	16	4	8	02	0	–
26	17.1	8.1	10.8	56	.	8	8	5	23	5	7	25	1	0.0
27	10.9	5.8	9.2	75	.	1	1	9	09	1	8	02	0	–
28	15.3	12.3	14.3	82	.	6	1	7	00	0	8	03	1	–
29	13.7	12.4	14.4	93	.	0	0	9	00	0	7	01	1	–
30	14.7	12.6	14.6	88	.	3	0	9	19	1	7	01	1	–

Godz. 01

DNI	TEMPERATURA POWIETRZA	TEMPERATURA PUNKTU ROSY	PREŻNOŚĆ PARY WODNEJ	WILGOTNOŚĆ WZGLĘDNA	CIŚNIENIE ATMOSFERYCZNE	ZACHMURZENIE			WIATR		WIDZIALNOŚĆ	POGODA		OPAD
	T	T_d	e	U	P_o	N	N_h	h	dd	v	V	ww	W	R
1	8.2	5.9	9.3	86	.	0	0	9	04	1	8	01	9	0.5
2	8.1	4.4	8.4	77	.	0	0	9	16	5	8	02	0	–
3	8.1	5.0	8.7	80	.	3	3	.	18	5	7	02	0	–
4	8.1	4.8	8.6	80	.	2	1	.	17	8	8	13	1	–
5	8.3	6.8	9.9	91	.	7	2	.	00	0	8	13	9	–
6	6.1	5.7	9.1	97	.	7	6	2	27	5	8	13	8	0.2
7	3.1	– 1.7	5.4	71	.	0	0	9	36	4	8	02	4	–
8	4.0	4.0	8.1	100	.	9	9	.	33	6	0	81	4	6.3
9	– 0.3	– 3.5	4.7	79	.	0	0	9	20	5	9	02	1	–
10	1.7	– 4.1	4.5	64	.	0	0	9	18	5	9	02	1	–
11	3.9	3.2	7.7	95	.	0	0	9	00	0	8	01	0	–
12	5.8	0.4	6.3	69	.	0	0	9	16	7	8	02	4	–
13	5.0	5.0	8.7	100	.	9	9	.	19	16	0	47	8	1.0
14	0.0	– 4.1	4.5	74	.	0	0	9	28	4	9	02	1	–
15	4.9	4.4	8.4	97	.	8	8	.	18	17	7	41	4	–
16	7.6	7.6	10.4	100	.	8	8	.	20	11	7	41	2	–
17	11.8	3.8	8.0	57	.	0	0	9	02	4	8	02	0	–
18	14.3	– 2.7	5.0	31	.	0	0	9	08	8	9	02	0	–
19	13.7	1.9	7.0	45	.	0	0	9	00	0	9	02	0	–
20	9.4	2.8	7.5	63	.	0	0	9	00	0	9	02	0	–
21	8.4	1.7	6.9	61	.	0	0	9	00	0	8	02	1	–
22	6.3	6.3	9.5	100	.	9	9	.	00	0	1	45	4	–
23	5.3	4.8	8.6	96	.	1	1	.	22	4	7	03	1	–
24	7.0	– 2.2	5.2	52	.	0	0	9	21	12	8	02	0	–
25	5.5	5.0	8.7	97	.	7	7	.	20	8	7	02	1	–
26	5.0	4.8	8.6	98	.	4	4	.	20	15	7	41	1	–
27	2.1	2.1	7.1	100	.	9	9	.	34	9	0	47	8	4.0
28	8.9	3.9	8.1	70	.	2	1	9	22	7	9	01	1	–
29	10.2	4.5	7.3	59	.	7	7	9	09	2	9	03	1	–
30	9.7	6.5	9.7	82	.	0	0	9	00	0	7	02	0	–

Godz. 07

DNI	TEMPERATURA POWIETRZA	TEMPERATURA PUNKTU ROSY	PREŻNOŚĆ PARY WODNEJ	WILGOTNOŚĆ WZGLĘDNA	CIŚNIENIE ATMOSFERYCZNE	ZACHMURZENIE			WIATR		WIDZIALNOŚĆ	POGODA		OPAD
	T	T_d	e	U	P_o	N	N_h	h	dd	v	V	ww	W	R
1	8.3	6.4	9.6	88	.	4	1	.	09	3	7	03	0	–
2	9.8	4.8	8.6	70	.	0	0	9	00	0	8	02	0	–
3	8.8	6.7	9.8	87	.	7	6	.	18	6	7	03	1	–
4	8.2	4.6	8.5	78	.	7	6	4	00	0	9	01	2	1.7
5	8.5	8.0	10.7	95	.	7	7	.	22	2	8	41	2	–
6	6.2	6.2	9.5	100	.	9	9	.	32	4	0	58	4	1.0
7	4.5	0.4	6.3	75	.	1	0	9	27	5	8	02	0	–
8	1.7	1.7	6.9	100	.	9	9	.	35	7	0	80	4	15.6
9	– 0.3	– 2.4	5.1	85	.	1	1	1	29	4	8	01	1	–
10	2.5	–15.7	1.8	24	.	1	1	.	18	1	9	03	0	–
11	3.1	1.9	7.0	92	.	2	1	.	17	5	8	41	0	–
12	4.9	1.2	6.7	78	.	7	7	9	18	12	9	02	1	–
13	5.2	5.2	8.8	100	.	9	9	.	28	4	0	45	8	8.9
14	– 0.4	– 2.2	5.2	88	.	1	1	.	19	10	9	03	0	–
15	4.9	4.9	8.7	100	.	9	9	.	22	17	0	45	2	0.1
16	8.7	8.3	10.9	97	.	7	6	.	25	14	8	41	4	–
17	13.9	1.2	6.7	41	.	0	0	9	07	7	9	02	0	–
18	15.9	– 6.0	3.9	21	.	0	0	9	00	0	9	02	0	–
19	14.1	– 9.4	3.0	19	.	0	0	9	16	5	9	02	0	–
20	9.8	– 4.4	4.4	36	.	0	0	9	00	0	9	02	4	–
21	8.4	5.3	8.9	81	.	0	0	9	00	0	8	02	0	–
22	5.5	5.5	9.0	100	.	6	6	.	04	6	7	41	4	–
23	5.0	4.5	8.4	97	.	2	2	.	21	4	7	41	1	–
24	6.8	– 2.4	5.1	52	.	0	0	9	20	11	8	02	0	–
25	5.9	4.1	8.2	88	.	1	1	.	22	6	8	02	1	–
26	5.3	4.8	8.6	97	.	5	5	.	19	18	7	41	1	–
27	0.1	– 0.2	6.0	98	.	2	1	2	32	5	9	02	4	–
28	10.1	3.8	8.0	64	.	7	2	5	24	11	9	03	1	–
29	8.7	6.2	9.5	85	.	7	1	.	18	4	8	02	2	–
30	9.5	6.1	9.4	79	.	2	0	9	19	3	8	01	0	–

Godz. 13

1	9.1	9.1	11.6	100	.	7	7	.	04	4	7	41	4	–
2	12.1	8.0	10.7	76	.	7	7	.	19	4	7	41	1	–
3	10.7	8.9	11.4	89	.	7	7	1	08	2	8	17	2	–
4	10.5	9.8	12.1	96	.	8	8	.	00	0	6	17	2	–
5	8.2	6.1	9.4	87	.	7	7	.	20	3	7	95	4	7.1
6	5.6	5.6	9.1	100	.	9	9	.	29	4	0	45	6	2.1
7	6.6	5.6	9.1	93	.	7	7	.	29	4	8	02	1	–
8	0.3	0.3	6.2	100	.	3	3	0	36	8	8	01	8	4.7
9	6.7	3.6	7.9	81	.	5	5	.	00	0	8	02	1	–
10	6.3	4.8	8.6	90	.	6	6	.	00	0	7	41	1	–
11	9.4	5.8	9.2	78	.	3	3	.	22	5	8	02	0	–
12	3.8	3.3	7.7	97	.	8	8	.	18	15	7	81	2	0.1
13	– 0.8	– 0.9	5.7	99	.	7	5	.	32	3	7	41	8	11.1
14	5.5	1.2	6.7	74	.	4	0	9	23	13	9	02	1	–
15	8.0	5.8	9.2	85	.	5	2	2	20	11	8	01	4	–
16	13.2	10.9	13.0	85	.	6	2	.	25	4	8	02	2	–
17	17.1	8.9	11.4	58	.	0	0	9	04	5	9	02	0	–
18	16.1	– 0.9	5.7	31	.	0	0	9	27	6	9	02	0	–
19	13.7	6.5	9.7	61	.	1	1	2	20	2	8	02	0	–
20	11.7	11.2	13.3	96	.	7	7	.	00	0	7	03	1	–
21	10.9	8.9	11.4	87	.	6	6	.	00	0	7	41	1	–
22	6.3	6.3	9.5	100	.	9	9	.	06	1	0	55	6	0.4
23	9.0	7.5	10.4	91	.	7	7	.	25	4	7	41	1	–
24	10.5	4.6	8.5	67	.	2	2	3	22	7	8	02	0	–
25	9.4	5.5	9.0	77	.	3	3	3	22	7	7	03	0	–
26	7.2	3.2	7.7	76	.	3	3	3	20	21	8	01	1	–
27	6.1	– 0.9	5.7	61	.	1	1	.	25	3	9	02	0	–
28	13.2	9.2	11.6	77	.	6	2	3	00	0	9	03	2	–
29	8.9	8.9	11.4	100	.	9	9	.	22	5	0	47	6	0.1
30	12.3	9.4	11.8	83	.	4	4	.	26	6	8	03	0	–

Godz. 19

1	8.0	7.6	10.4	97	.	4	2	.	00	0	7	01	9	3.7
2	9.9	7.5	10.4	86	.	4	2	3	19	5	7	01	9	0.8
3	8.9	7.5	10.4	91	.	6	1	.	18	6	8	01	9	4.5
4	8.7	8.2	10.9	97	.	7	4	.	24	1	7	03	9	0.3
5	8.5	4.6	8.5	77	.	8	4	5	20	3	8	03	9	4.2
6	2.0	2.0	7.1	100	.	9	9	.	02	7	0	45	4	–
7	5.2	5.2	8.8	100	.	9	9	.	31	3	0	45	2	–
8	– 1.8	– 2.4	5.1	97	.	6	6	2	03	7	9	01	1	–
9	3.0	2.3	7.2	95	.	6	6	.	32	1	7	01	2	–
10	4.3	3.8	8.0	95	.	2	2	1	00	0	7	02	1	–
11	5.0	5.0	8.7	100	.	9	9	.	18	8	0	47	1	–
12	5.2	5.2	8.8	100	.	9	9	.	19	12	0	45	8	3.3
13	– 0.7	– 1.1	5.6	97	.	5	2	2	31	6	8	01	2	–
14	4.3	3.8	8.0	97	.	7	6	.	18	18	8	41	1	–
15	7.2	7.0	10.0	99	.	7	7	.	20	12	8	41	1	–
16	12.0	4.4	8.4	61	.	0	0	9	32	4	8	01	1	–
17	14.1	– 3.0	4.9	30	.	0	0	9	04	7	9	02	0	–
18	13.7	1.7	6.9	44	.	0	0	9	25	1	9	02	0	–
19	9.5	7.4	10.3	86	.	0	0	9	00	0	7	02	0	–
20	9.0	8.2	10.9	95	.	7	7	.	00	0	7	03	1	–
21	8.3	8.3	11.0	100	.	9	9	.	00	0	1	47	2	–
22	4.1	4.1	8.2	100	.	7	7	.	09	2	7	41	5	0.3
23	6.5	3.4	7.8	80	.	0	0	9	22	10	7	01	1	–
24	6.4	4.1	8.2	87	.	1	0	9	20	5	7	01	0	–
25	6.0	6.0	9.4	100	.	6	6	.	22	11	7	41	1	–
26	6.8	5.6	9.1	92	.	8	8	1	20	16	7	80	1	0.9
27	4.5	1.7	6.9	81	.	1	1	9	21	9	9	03	0	–
28	10.7	3.4	7.8	61	.	5	4	9	04	2	9	03	1	–
29	9.0	8.6	11.2	97	.	2	2	.	00	0	7	82	4	–
30	8.1	6.8	9.9	92	.	4	0	9	24	9	8	01	1	–

TABLICA II

SPOSTRZEŻENIA CODZIENNE STACJI METEOROLOGICZNYCH
WARTOŚCI DOBOWE

ЕЖЕДНЕВНЫЕ НАБЛЮДЕНИЯ МЕТЕОРОЛОГИЧЕСКИХ СТАНЦИЙ
СУТОЧНЫЕ ЗНАЧЕНИЯ

EVERYDAY OBSERVATIONS AT METEOROLOGICAL STATIONS
DAILY VALUES

Tablica II — LEBA — HEL — Wrzesień 1975

DNI	TEMPERATURA POWIETRZA				PREŻNOŚĆ PARY WODNEJ	WILGOTNOŚĆ WZGLĘDNA	CIŚNIENIE ATMOSFERYCZNE	USŁOJECZNIENIE	ZACHMURZENIE	WIATR		OPAD	ŚNIEG	
	T	Max	Min	T_g	e	U	P	S	N	v	v_{max}	R_d	h_s	s_g
1	19.5	25.0	13.9	7.7	16.1	71	1019.3	.	0.4	1.3	3	–	–	–
2	19.4	25.3	14.6	8.7	17.6	82	1018.2	.	0.1	2.1	4	–	–	–
3	20.1	28.4	12.6	4.3	15.9	68	1011.7	.	2.0	3.0	6	9.8	–	–
4	18.1	21.7	14.9	12.6	16.9	91	1008.6	.	2.6	3.6	5	–	–	–
5	15.3	19.4	9.0	7.2	12.7	79	1013.0	.	3.3	1.6	3	–	–	–
6	14.8	20.8	8.3	3.0	13.0	79	1012.3	.	3.8	1.6	4	0.1	–	–
7	14.2	17.8	11.0	7.8	12.1	75	1012.1	.	4.5	4.9	7	3.8	–	–
8	13.4	16.8	11.0	5.1	8.2	55	1023.2	.	2.1	1.8	3	–	–	–
9	12.6	21.1	5.1	– 0.1	10.1	73	1018.6	.	0.4	2.9	6	–	–	–
10	15.7	21.4	9.6	4.8	13.5	76	1012.5	.	4.0	3.1	7	–	–	–
11	18.9	24.8	13.7	8.6	14.8	70	1010.5	.	4.4	3.1	5	–	–	–
12	15.7	20.5	12.2	8.8	13.9	79	1004.9	.	4.0	3.9	6	0.1	–	–
13	12.6	16.3	11.2	6.4	12.4	85	1004.6	.	4.3	4.6	9	1.6	–	–
14	12.9	18.1	6.2	2.4	10.9	73	1005.6	.	5.1	5.0	8	0.0	–	–
15	15.1	18.7	13.5	12.1	14.3	89	1010.0	.	6.5	2.6	5	–	–	–
16	13.5	17.7	9.3	8.0	13.1	85	1021.0	.	1.6	3.9	6	–	–	–
17	17.4	27.2	7.8	1.1	15.8	79	1024.3	.	0.0	2.3	5	–	–	–
18	21.3	32.1	12.8	8.6	17.7	75	1023.1	.	0.1	3.5	9	–	–	–
19	16.4	19.8	11.0	7.2	15.9	85	1023.6	.	2.5	2.4	5	–	–	–
20	14.2	18.2	6.9	6.0	14.5	89	1024.3	.	5.9	1.9	5	–	–	–
21	14.8	21.2	9.2	6.2	14.5	86	1022.4	.	5.0	2.9	7	0.0	–	–
22	15.7	17.1	11.9	10.4	10.4	67	1028.0	.	2.9	4.3	7	–	–	–
23	15.6	20.1	5.5	2.4	11.7	75	1021.2	.	2.9	3.3	6	–	–	–
24	16.2	17.7	12.0	8.5	13.6	86	1014.6	.	5.1	3.5	7	0.0	–	–
25	16.7	22.1	10.0	4.8	13.7	74	1007.0	.	5.8	5.0	8	–	–	–
26	18.0	22.9	13.2	12.5	13.5	67	998.1	.	7.0	6.9	9	2.9	–	–
27	15.2	16.2	10.3	9.0	11.9	76	1007.4	.	5.9	8.0	10	3.4	–	–
28	16.3	19.2	12.9	12.0	13.1	70	1010.0	.	4.5	11.5	17	0.5	–	–
29	15.9	16.7	8.2	1.7	10.6	77	1025.0	.	6.0	3.0	7	0.0	–	–
30	15.9	17.3	9.7	8.6	12.9	81	1022.8	.	5.9	5.8	7	–	–	–

DNI	TEMPERATURA POWIETRZA				PREŻNOŚĆ PARY WODNEJ	WILGOTNOŚĆ WZGLĘDNA	CIŚNIENIE ATMOSFERYCZNE	USŁOJECZNIENIE	ZACHMURZENIE	WIATR		OPAD	ŚNIEG	
	T	Max	Min	T_g	e	U	P	S	N	v	v_{max}	R_d	h_s	s_g
1	19.3	24.8	13.2	10.1	17.1	77	1020.7	10.2	0.3	2.6	4	–	–	–
2	20.4	26.6	16.8	12.8	17.0	75	1019.3	10.4	0.8	2.5	4	–	–	–
3	19.4	25.7	13.1	9.2	17.2	77	1013.6	9.5	0.9	2.9	4	–	–	–
4	19.5	23.7	17.9	15.4	18.3	80	1009.2	4.1	3.0	4.6	6	0.2	–	–
5	16.8	20.7	14.8	11.4	13.8	73	1013.6	8.0	3.1	2.8	5	–	–	–
6	15.9	21.1	10.5	7.8	13.8	79	1013.1	8.2	2.5	1.6	2	–	–	–
7	15.1	17.8	12.0	11.6	13.8	88	1012.2	1.7	6.1	5.0	8	4.4	–	–
8	13.0	17.5	11.0	6.4	9.5	65	1023.3	9.7	1.6	3.5	5	–	–	–
9	16.3	21.2	7.2	5.2	10.9	60	1019.9	10.2	0.6	4.1	5	–	–	–
10	17.0	22.4	12.9	9.7	14.4	74	1014.4	4.1	4.0	4.3	7	–	–	–
11	18.6	23.0	15.2	12.9	17.0	79	1012.6	4.9	5.1	4.4	6	–	–	–
12	16.5	21.6	14.7	12.8	16.0	86	1007.4	2.4	5.4	5.8	8	2.2	–	–
13	13.6	15.3	11.3	10.7	13.1	84	1006.5	1.5	5.8	5.0	7	3.6	–	–
14	16.2	17.7	9.6	6.9	12.1	75	1008.3	2.8	5.4	6.3	9	–	–	–
15	16.3	20.7	13.5	12.2	15.0	81	1011.4	0.9	6.9	4.8	7	0.0	–	–
16	15.9	20.0	13.3	10.7	14.3	80	1021.7	9.1	1.5	3.0	4	–	–	–
17	17.5	24.1	9.8	6.4	16.1	80	1025.9	7.2	0.0	3.6	5	–	–	–
18	19.2	23.6	14.0	1.7	18.1	89	1024.7	6.0	0.4	2.8	5	–	–	–
19	18.7	22.9	14.0	10.2	16.4	87	1020.3	5.4	1.8	2.9	5	–	–	–
20	15.7	19.9	13.3	9.2	15.4	87	1024.5	1.9	3.1	2.1	4	–	–	–
21	16.1	20.0	13.2	9.8	15.6	86	1023.2	6.9	4.6	1.6	4	0.1	–	–
22	16.6	17.5	13.0	9.9	11.0	67	1028.4	7.8	2.6	4.8	6	–	–	–
23	16.0	21.4	11.8	7.8	13.3	78	1022.8	7.7	2.4	4.0	5	–	–	–
24	15.7	18.1	14.3	10.3	15.2	86	1015.5	0.5	5.5	3.4	5	–	–	–
25	17.4	21.5	14.1	10.7	15.3	78	1009.0	5.4	5.3	3.4	6	–	–	–
26	17.4	21.7	15.7	3.5	16.1	81	1000.4	2.4	6.3	6.9	9	3.1	–	–
27	16.1	17.3	11.1	9.2	11.7	74	1009.2	6.6	4.4	6.6	8	0.3	–	–
28	16.9	21.3	13.8	11.9	13.6	71	1011.4	5.9	4.8	8.5	10	–	–	–
29	12.3	15.1	10.9	6.8	11.9	84	1026.3	2.3	5.3	2.8	5	1.3	–	–
30	15.0	18.3	11.7	10.0	14.3	84	1024.4	1.4	5.6	7.1	9	–	–	–

USTKA

Dzień	Temperatura powietrza: T	Max	Min	T_g	Prężność pary wodnej: e	Wilgotność względna: U	Ciśnienie atmosferyczne: P	Usłonecznienie: S	Zachmurzenie: N	Wiatr: v	v_{max}	Opad: R_d	Śnieg: s_h	s_g
1	19.9	23.1	14.7	11.6	17.5	80	1019.1	12.1	0.4	1.9	2	–	–	–
2	19.8	23.2	15.3	13.0	18.5	84	1018.2	11.4	0.1	2.0	3	–	–	–
3	20.8	28.5	12.5	10.8	15.5	67	1011.5	9.2	2.9	2.3	3	2.0	–	–
4	18.3	20.6	16.2	14.1	16.6	79	1008.8	8.9	3.9	4.8	7	–	–	–
5	19.3	20.5	10.0	8.6	12.4	73	1013.1	8.2	3.4	2.0	3	–	–	–
6	19.7	21.6	9.7	8.7	13.2	76	1012.3	9.7	2.9	2.4	3	6.3	–	–
7	14.3	17.7	12.3	11.4	12.3	76	1012.5	4.9	4.5	4.3	5	2.5	–	–
8	14.2	17.0	12.7	8.2	8.7	54	1023.5	11.8	1.3	2.3	4	–	–	–
9	13.8	22.5	7.1	5.7	9.5	63	1018.3	11.5	0.4	3.8	7	–	–	–
10	17.0	22.7	12.0	9.7	13.9	72	1012.2	9.9	4.9	3.0	5	0.0	–	–
11	19.4	25.1	14.3	13.2	15.0	68	1010.1	7.3	4.3	3.6	5	0.2	–	–
12	15.6	20.5	14.9	12.1	14.6	89	1004.5	–	5.6	3.1	5	0.4	–	–
13	13.2	16.5	11.6	11.1	11.5	77	1004.4	4.1	3.6	4.1	6	1.0	–	–
14	13.4	18.9	7.8	6.3	10.8	70	1005.1	0.5	5.6	3.8	5	0.1	–	–
15	19.5	20.2	14.0	9.4	14.2	81	1010.2	1.6	6.6	3.4	5	–	–	–
16	13.0	17.2	9.5	8.2	12.2	82	1021.3	4.3	1.1	4.1	7	–	–	–
17	18.6	29.3	8.3	7.2	15.6	74	1024.0	9.9	0.0	2.9	6	–	–	–
18	21.7	33.2	15.7	12.4	18.0	74	1023.0	8.8	0.0	3.0	5	–	–	–
19	16.6	20.0	12.3	9.8	16.1	85	1026.1	6.7	3.4	1.8	3	–	–	–
20	19.8	18.8	12.9	10.6	15.7	88	1024.4	1.1	8.8	1.6	3	–	–	–
21	15.1	21.4	9.3	9.5	13.3	79	1022.8	5.7	5.1	3.5	7	0.0	–	–
22	13.8	17.0	11.9	9.2	9.9	63	1028.3	10.6	3.1	5.4	7	–	–	–
23	15.1	22.5	7.1	5.7	11.8	70	1021.4	9.0	2.4	3.9	5	–	–	–
24	14.4	17.9	12.1	11.1	14.0	85	1014.6	1.0	6.3	3.0	4	0.1	–	–
25	17.5	22.3	11.8	10.6	13.5	70	1006.6	5.5	5.1	4.6	7	–	–	–
26	18.5	22.4	13.2	13.2	13.2	64	998.0	0.1	6.4	5.4	8	4.3	–	–
27	13.3	16.9	9.4	8.6	11.2	74	1007.3	7.1	4.5	5.6	8	1.1	–	–
28	17.0	20.4	12.8	12.2	12.8	66	1010.4	5.8	4.1	9.1	14	1.2	–	–
29	11.3	14.7	8.0	7.1	11.2	85	1024.6	–	6.5	3.4	6	1.7	–	–
30	14.3	17.0	10.7	10.2	13.7	84	1021.1	0.5	6.1	4.4	6	–	–	–

LĘBORK

Wrzesień 1975

Dzień	Temperatura powietrza: T	Max	Min	T_g	Prężność pary wodnej: e	Wilgotność względna: U	Ciśnienie atmosferyczne: P	Usłonecznienie: S	Zachmurzenie: N	Wiatr: v	v_{max}	Opad: R_d	Śnieg: s_h	s_g
1	20.3	29.3	10.8	7.3	16.6	72	1017.7	10.6	1.0	0.6	2	–	–	–
2	20.1	28.9	13.7	8.1	15.8	69	1016.7	11.4	0.4	0.8	2	–	–	–
3	19.5	28.7	8.1	5.8	15.7	73	1010.5	8.2	2.3	1.4	4	4.9	–	–
4	17.5	24.7	15.4	11.4	16.8	84	1007.2	5.1	3.4	1.3	3	–	–	–
5	13.7	20.9	7.3	3.4	12.0	79	1011.5	7.4	3.0	0.8	3	–	–	–
6	14.0	21.2	4.8	2.2	11.9	77	1010.8	7.9	3.5	0.5	2	0.3	–	–
7	12.8	17.5	10.1	4.9	12.3	83	1010.6	2.0	4.3	1.5	4	2.8	–	–
8	9.5	16.7	2.5	- 1.0	8.3	74	1021.7	10.8	2.1	1.5	5	–	–	–
9	12.6	21.4	4.0	0.2	9.2	68	1017.1	10.1	0.6	1.4	4	–	–	–
10	16.5	23.4	9.4	3.3	12.8	69	1011.2	4.2	3.8	1.1	4	–	–	–
11	19.3	24.5	13.0	10.2	14.6	67	1009.2	7.8	5.6	1.6	5	–	–	–
12	16.2	21.2	14.2	11.5	14.0	78	1003.7	1.8	5.6	2.3	5	0.3	–	–
13	13.0	16.1	11.1	6.6	12.2	82	1003.5	3.0	4.3	2.3	4	1.5	–	–
14	14.4	18.5	8.2	5.1	10.6	66	1004.6	0.3	5.5	2.4	4	0.1	–	–
15	16.2	19.6	14.2	12.3	13.6	75	1008.8	2.0	6.9	0.9	3	0.0	–	–
16	12.9	19.3	7.4	2.2	12.2	84	1019.5	9.2	1.3	1.3	4	–	–	–
17	17.6	29.1	4.5	1.7	15.3	76	1023.0	7.6	0.0	1.3	5	–	–	–
18	21.9	32.5	14.3	10.5	16.0	74	1021.8	7.7	0.1	1.6	5	–	–	–
19	15.6	23.5	9.4	6.3	14.6	84	1024.2	5.4	2.5	1.0	3	–	–	–
20	14.0	20.3	9.5	7.2	13.9	88	1022.6	3.6	6.1	0.6	3	–	–	–
21	15.1	21.1	8.8	5.8	13.3	79	1021.0	7.3	5.6	0.6	2	0.1	–	–
22	11.9	16.9	9.0	6.3	10.0	74	1026.6	9.0	3.8	2.0	5	–	–	–
23	14.3	21.8	3.7	- 0.1	11.2	70	1020.1	7.9	2.6	1.8	5	–	–	–
24	14.4	17.9	12.4	7.9	14.2	87	1013.2	0.4	5.3	1.1	3	0.0	–	–
25	17.5	22.3	10.7	6.3	13.6	70	1005.8	6.8	5.3	2.4	5	–	–	–
26	19.2	24.5	14.3	13.2	13.9	65	997.1	1.7	6.0	4.0	6	1.4	–	–
27	13.3	17.2	9.2	8.2	10.8	73	1006.1	7.9	5.9	3.9	5	0.1	–	–
28	16.5	20.8	12.2	11.2	12.6	69	1009.1	6.1	3.8	5.6	10	0.2	–	–
29	9.7	14.1	3.9	0.0	10.9	90	1023.6	0.2	5.3	0.8	1	2.5	–	–
30	14.3	17.9	10.9	10.2	13.9	85	1020.4	0.7	5.6	2.3	3	–	–	–

GDAŃSK-RĘBIECHOWO

Dzień	Temperatura powietrza: T	Max	Min	T_g	Prężność pary wodnej: e	Wilgotność względna: U	Ciśnienie atmosferyczne: P	Usłonecznienie: S	Zachmurzenie: N	Wiatr: v	v_{max}	Opad: R_d	Śnieg: s_h	s_g
1	19.2	27.6	9.8	9.3	13.8	66	1004.7	.	0.4	1.8	4	–	–	–
2	21.1	28.1	14.2	11.5	10.7	46	1003.4	.	0.3	2.6	6	–	–	–
3	19.3	27.4	8.4	7.1	12.8	60	997.6	.	1.8	3.3	7	–	–	–
4	16.7	24.0	15.5	13.3	15.1	70	993.3	.	2.5	4.8	7	–	–	–
5	14.4	20.4	8.7	8.6	11.0	70	997.5	.	3.8	2.4	4	–	–	–
6	14.8	21.0	7.7	6.1	10.9	68	997.2	.	4.1	2.0	4	–	–	–
7	13.0	17.2	11.6	10.8	11.8	77	996.3	.	4.5	4.8	8	0.0	–	–
8	10.9	17.3	3.6	1.5	7.7	63	1007.3	.	2.1	3.0	5	–	–	–
9	12.6	20.5	2.7	0.2	7.3	56	1003.9	.	0.5	3.8	7	–	–	–
10	14.4	22.2	10.5	7.3	10.6	57	998.1	.	3.8	4.1	8	–	–	–
11	18.3	23.9	12.0	10.6	13.1	64	996.5	.	4.5	4.5	8	–	–	–
12	14.9	20.6	12.6	12.3	13.5	81	991.1	.	5.3	5.3	9	1.5	–	–
13	11.9	15.0	10.3	9.8	11.9	85	990.4	.	5.0	4.4	7	3.6	–	–
14	13.1	17.8	6.3	5.2	10.1	68	991.9	.	5.4	5.9	8	–	–	–
15	16.0	20.3	12.0	11.8	12.7	71	995.2	.	7.1	3.8	5	–	–	–
16	13.7	19.8	8.1	6.2	11.1	74	1005.7	.	2.0	3.8	6	–	–	–
17	17.9	27.4	5.8	4.4	14.5	72	1009.8	.	0.0	4.0	8	–	–	–
18	21.5	31.0	13.4	11.0	15.9	67	1008.7	.	0.0	5.5	6	–	–	–
19	15.3	24.4	11.8	9.8	14.4	83	1010.2	.	1.1	3.1	5	–	–	–
20	14.1	19.5	8.4	7.8	13.7	86	1008.3	.	3.4	2.4	4	–	–	–
21	15.2	21.4	9.0	8.5	12.2	76	1007.0	.	5.3	2.4	5	0.1	–	–
22	12.2	16.8	9.6	8.3	9.1	67	1012.5	.	3.9	4.1	7	–	–	–
23	13.6	21.8	3.8	1.7	9.8	65	1006.8	.	5.9	4.5	8	–	–	–
24	13.7	17.8	10.7	9.6	12.2	84	999.5	.	5.9	4.1	8	–	–	–
25	16.2	21.5	10.6	8.4	12.5	68	993.2	.	5.8	5.5	9	–	–	–
26	18.0	23.8	15.8	14.9	12.9	64	984.6	.	5.8	6.8	8	9.9	–	–
27	12.3	16.4	8.1	7.2	10.0	72	993.3	.	5.5	6.1	7	0.1	–	–
28	16.4	21.5	12.4	11.8	11.8	65	995.5	.	3.3	9.6	14	–	–	–
29	9.8	13.9	5.5	2.0	10.5	87	1009.8	.	5.1	2.8	4	3.1	–	–
30	12.9	18.5	9.8	30.0	13.1	86	1007.4	.	5.5	4.3	8	0.0	–	–

KOSZALIN-ZEGRZE

Dzień	Temperatura powietrza: T	Max	Min	T_g	Prężność pary wodnej: e	Wilgotność względna: U	Ciśnienie atmosferyczne: P	Usłonecznienie: S	Zachmurzenie: N	Wiatr: v	v_{max}	Opad: R_d	Śnieg: s_h	s_g
1	21.3	29.1	13.5	10.9	15.3	64	1011.1	.	0.6	0.9	2	–	–	–
2	20.5	29.8	12.5	9.9	15.2	66	1010.0	.	0.6	0.8	4	–	–	–
3	18.0	28.0	9.7	6.8	16.2	79	1003.6	.	2.1	1.4	5	2.3	–	–
4	16.8	20.9	14.3	13.3	16.1	84	1001.8	.	3.3	2.3	6	0.0	–	–
5	14.1	20.6	8.1	6.8	12.2	77	1005.4	.	4.9	1.0	2	–	–	–
6	14.3	21.6	7.5	4.9	12.7	80	1004.8	.	3.8	1.1	3	0.4	–	–
7	12.0	17.6	9.2	6.9	12.1	86	1005.4	.	3.4	2.3	7	1.3	–	–
8	9.3	18.0	0.3	- 1.7	8.2	73	1015.7	.	1.3	0.9	3	–	–	–
9	12.6	21.5	2.1	- 0.2	8.8	64	1010.5	.	0.8	2.5	5	–	–	–
10	16.6	23.2	11.3	9.3	12.9	69	1004.7	.	4.1	2.0	3	–	–	–
11	19.3	24.8	14.1	12.2	14.3	66	1002.3	.	5.3	1.8	4	1.0	–	–
12	14.8	20.4	13.2	10.8	14.4	86	996.9	.	5.8	3.4	8	1.4	–	–
13	12.4	15.7	10.8	9.5	11.4	80	997.4	.	4.8	3.3	7	0.4	–	–
14	12.7	18.7	6.7	4.7	11.1	76	997.7	.	4.3	3.4	5	0.0	–	–
15	15.7	19.4	13.3	7.0	12.7	72	1002.8	.	5.9	2.9	5	–	–	–
16	12.3	19.6	6.8	4.7	13.2	80	1013.9	.	2.8	1.9	5	–	–	–
17	18.1	29.6	6.0	3.0	14.7	73	1016.4	.	0.0	1.6	4	–	–	–
18	21.4	33.9	12.9	10.3	16.5	70	1015.1	.	0.1	2.3	5	–	–	–
19	15.1	21.2	9.9	7.2	14.1	84	1017.8	.	3.8	2.3	7	–	–	–
20	15.1	19.4	12.3	9.9	14.7	86	1016.1	.	6.9	0.1	1	–	–	–
21	14.8	21.5	10.1	8.3	13.5	84	1015.2	.	5.9	1.5	5	0.1	–	–
22	11.5	16.3	8.1	6.0	10.0	77	1020.9	.	3.8	1.9	5	–	–	–
23	14.4	22.4	3.6	0.7	11.5	70	1013.8	.	2.6	2.1	5	–	–	–
24	16.0	18.6	11.8	10.2	15.8	87	1007.5	.	5.6	2.1	5	0.9	–	–
25	17.3	22.5	11.4	10.6	13.8	73	998.4	.	5.8	3.4	7	–	–	–
26	17.3	22.4	11.5	10.7	13.4	78	991.3	.	5.9	6.5	8	3.6	–	–
27	12.4	16.8	7.8	6.3	11.0	78	1000.7	.	5.6	3.9	6	2.9	–	–
28	15.9	19.8	11.9	10.8	13.0	73	1004.4	.	5.8	8.6	22	0.2	–	–
29	8.9	12.2	5.4	3.8	11.0	96	1016.2	.	6.5	2.5	4	6.0	–	–
30	14.2	17.8	10.2	9.9	14.4	96	1012.8	.	6.9	3.4	9	–	–	–

KOŁOBRZEG

DNI	TEMPERATURA POWIETRZA				PRĘŻNOŚĆ PARY WODNEJ	WILGOTNOŚĆ WZGLĘDNA	CIŚNIENIE ATMOSFERYCZNE	USŁONECZNIENIE	ZACHMURZENIE	WIATR		OPAD	ŚNIEG	
	T	Max	Min	T_g	e	U	P	S	N	v	v_{max}	R_d	h_s	s_g
1	19.0	23.4	15.1	11.9	17.7	81	1010.2	10.6	1.8	1.9	3	-	-	-
2	18.8	24.4	15.3	11.4	18.5	86	1018.3	10.8	0.5	2.0	4	-	-	-
3	20.4	28.5	13.7	9.9	15.8	68	1011.0	7.2	2.9	2.1	4	3.8	-	-
4	18.0	21.0	16.5	15.1	17.0	82	1010.0	6.7	9.3	2.0	3	4.2	-	-
5	15.9	20.3	11.6	9.5	13.0	74	1013.6	9.7	4.6	1.8	3	-	-	-
6	14.8	21.1	9.5	6.4	14.2	86	1012.6	0.7	4.1	1.4	3	7.4	-	-
7	14.5	17.3	11.9	10.8	12.4	76	1013.7	9.1	4.4	3.4	6	3.1	-	-
8	13.9	17.7	8.3	6.2	9.1	59	1023.9	11.7	2.0	1.4	3	-	-	-
9	14.6	22.0	8.6	5.5	9.4	59	1018.2	11.0	0.0	2.9	6	-	-	-
10	17.4	22.5	13.8	11.1	14.0	71	1012.3	3.1	5.9	2.8	4	0.1	-	-
11	19.3	25.0	14.9	14.2	16.2	76	1009.9	4.5	6.9	1.4	4	0.7	-	-
12	15.2	19.3	13.8	12.4	15.8	91	1004.4	2.3	9.8	2.1	5	7.1	-	-
13	13.3	16.3	11.3	10.7	11.6	76	1004.6	9.4	5.4	4.4	7	0.0	-	-
14	13.2	17.9	8.4	6.7	11.9	78	1004.9	0.5	3.5	4.3	7	0.1	-	-
15	15.5	18.0	14.2	12.3	14.2	81	1010.8	0.4	5.9	2.6	4	-	-	-
16	12.9	17.4	9.6	8.2	12.6	85	1021.8	9.8	2.3	2.1	4	-	-	-
17	19.3	24.1	10.0	7.6	16.2	73	1023.9	8.3	0.0	2.3	4	-	-	-
18	21.5	32.3	16.4	13.9	18.1	75	1023.0	7.5	0.6	3.3	6	-	-	-
19	16.8	19.0	13.3	9.9	16.7	88	1020.4	6.0	3.3	1.5	3	-	-	-
20	15.5	17.6	14.7	11.3	16.1	91	1024.9	0.1	5.6	1.3	2	0.0	-	-
21	15.3	22.1	9.0	7.3	13.1	78	1023.3	6.6	5.9	2.4	4	0.1	-	-
22	13.9	17.0	10.8	7.3	10.3	65	1029.3	8.7	3.6	3.1	5	-	-	-
23	15.3	22.6	8.3	6.1	12.2	71	1021.4	6.0	4.1	2.8	5	-	-	-
24	14.8	18.8	12.8	11.2	14.7	87	1015.4	1.3	6.6	2.4	4	0.1	-	-
25	17.6	22.4	12.3	11.1	19.5	69	1006.5	4.0	6.1	4.5	8	-	-	-
26	17.2	21.3	12.1	11.3	12.9	68	998.3	-	6.8	5.8	7	4.1	-	-
27	12.6	16.4	8.7	8.0	11.5	80	1008.1	6.2	4.4	4.8	7	3.0	-	-
28	15.9	19.5	12.6	11.5	13.1	72	1017.1	4.5	4.1	6.5	9	0.8	-	-
29	10.1	13.7	4.7	3.7	11.6	94	1024.1	-	6.4	1.9	4	4.2	-	-
30	14.2	17.0	10.5	9.0	14.7	90	1019.4	1.0	6.3	3.8	6	-	-	-

ELBLĄG

Wrzesień 1975

DNI	TEMPERATURA POWIETRZA				PRĘŻNOŚĆ PARY WODNEJ	WILGOTNOŚĆ WZGLĘDNA	CIŚNIENIE ATMOSFERYCZNE	USŁONECZNIENIE	ZACHMURZENIE	WIATR		OPAD	ŚNIEG	
	T	Max	Min	T_g	e	U	P	S	N	v	v_{max}	R_d	h_s	s_g
1	20.6	27.0	15.4	12.8	12.5	52	1016.1	11.1	0.0	2.5	4	-	-	-
2	19.9	27.4	14.0	8.5	11.7	52	1015.0	11.2	0.1	2.0	3	-	-	-
3	21.8	29.0	16.0	9.3	13.8	53	1009.3	9.7	0.8	3.3	5	-	-	-
4	19.1	24.7	17.6	15.7	16.8	76	1004.7	4.4	2.9	2.9	5	-	-	-
5	14.6	19.1	9.1	5.5	12.5	77	1009.1	2.7	5.9	1.4	3	0.0	-	-
6	15.1	20.3	9.3	5.8	13.2	79	1008.8	7.3	3.6	1.8	3	-	-	-
7	14.6	19.4	12.4	8.7	12.5	75	1007.4	2.4	6.0	3.9	7	3.2	-	-
8	11.2	16.7	6.1	2.3	9.3	72	1018.2	8.6	4.1	2.0	4	1.9	-	-
9	12.8	19.7	4.8	1.0	8.9	63	1026.0	10.7	1.1	2.5	4	-	-	-
10	16.0	22.3	10.7	7.8	10.6	59	1010.7	9.8	2.3	3.5	5	-	-	-
11	18.2	24.0	13.8	12.0	12.6	61	1008.7	4.2	4.9	3.6	5	-	-	-
12	15.8	21.4	13.9	12.1	13.6	77	1003.9	3.4	5.6	4.0	6	1.1	-	-
13	12.5	19.0	11.3	10.2	12.9	89	1002.4	0.4	5.6	3.1	5	3.4	-	-
14	13.5	19.0	7.5	4.6	10.8	71	1004.4	3.4	5.0	4.5	6	-	-	-
15	16.5	21.2	12.2	10.5	13.9	75	1006.8	3.1	5.8	2.5	4	-	-	-
16	14.3	21.6	8.5	4.8	12.6	89	1017.0	10.2	3.1	1.5	3	-	-	-
17	17.4	26.2	7.0	2.7	14.4	75	1021.7	9.3	0.0	2.4	5	-	-	-
18	22.5	30.1	17.4	13.6	16.9	65	1020.4	8.2	0.0	2.6	4	-	-	-
19	17.2	24.2	14.3	10.2	16.9	86	1020.6	5.3	1.4	2.9	6	-	-	-
20	15.1	18.9	10.8	7.6	15.6	91	1019.0	2.8	3.6	1.3	3	-	-	-
21	15.8	20.6	11.8	8.7	15.4	87	1018.1	2.7	6.4	0.6	2	-	-	-
22	13.0	17.1	9.9	6.8	10.8	74	1023.8	8.0	4.5	1.8	4	-	-	-
23	14.0	21.5	6.1	0.8	11.4	72	1019.0	6.9	3.0	2.9	5	-	-	-
24	14.9	20.1	10.7	6.7	13.9	82	1011.2	2.8	7.0	1.6	3	-	-	-
25	17.4	22.5	12.8	9.3	14.1	73	1005.4	5.2	5.8	3.4	5	-	-	-
26	18.8	24.2	15.5	13.2	14.4	68	998.7	4.6	6.3	4.4	6	6.4	-	-
27	13.2	20.2	9.1	7.2	11.0	72	1005.7	5.6	4.8	3.9	5	0.6	-	-
28	17.6	23.6	13.4	11.8	12.0	61	1008.0	6.9	4.4	5.6	9	-	-	-
29	10.5	16.1	5.5	1.1	10.6	85	1021.4	2.4	5.0	1.9	4	4.0	-	-
30	14.4	18.6	10.3	9.6	13.5	82	1019.4	2.3	5.6	7.4	9	-	-	-

SUWAŁKI

DNI	TEMPERATURA POWIETRZA				PRĘŻNOŚĆ PARY WODNEJ	WILGOTNOŚĆ WZGLĘDNA	CIŚNIENIE ATMOSFERYCZNE	USŁONECZNIENIE	ZACHMURZENIE	WIATR		OPAD	ŚNIEG	
	T	Max	Min	T_g	e	U	P	S	N	v	v_{max}	R_d	h_s	s_g
1	15.0	22.4	7.5	3.6	11.2	69	1001.0	12.1	0.4	1.0	2	-	-	-
2	17.0	25.0	9.0	4.1	12.7	70	998.6	12.3	0.9	2.6	6	-	-	-
3	18.3	26.3	10.0	5.4	12.6	65	996.0	11.8	0.0	2.5	5	-	-	-
4	18.4	26.0	11.8	6.6	14.8	69	989.5	6.7	3.8	4.5	9	0.0	-	-
5	15.5	20.5	10.8	5.9	12.1	72	991.3	8.5	3.1	4.4	7	0.0	-	-
6	12.6	15.4	12.5	11.8	12.6	86	992.3	-	6.9	1.4	3	2.2	-	-
7	11.8	18.4	7.3	6.1	12.7	92	989.6	2.1	5.0	3.8	6	1.0	-	-
8	10.0	15.1	5.8	3.6	8.3	70	998.9	10.2	2.3	4.9	7	0.0	-	-
9	10.2	19.2	1.9	- 1.4	8.2	70	1000.1	11.7	1.1	2.1	6	-	-	-
10	11.4	20.0	2.3	- 1.2	8.6	69	996.6	9.8	2.5	2.9	8	-	-	-
11	13.7	21.5	6.1	2.3	9.7	66	995.7	9.8	2.1	3.4	6	-	-	-
12	16.2	23.1	6.6	3.3	11.2	65	991.2	8.1	5.8	5.8	12	0.3	-	-
13	13.8	18.6	10.5	10.3	13.7	87	987.4	1.1	7.8	3.6	8	27.1	-	-
14	12.1	17.5	9.7	4.7	10.6	77	991.7	8.3	3.1	4.9	8	-	-	-
15	13.9	19.7	8.2	6.1	12.8	80	992.5	7.1	4.4	3.5	6	-	-	-
16	14.6	19.9	12.4	9.6	13.3	82	999.5	9.1	3.4	2.9	5	-	-	-
17	14.5	22.7	6.0	1.5	11.8	74	1006.2	9.6	0.5	3.9	7	-	-	-
18	18.1	27.2	10.4	8.5	14.3	72	1005.9	8.3	0.0	3.6	8	-	-	-
19	17.6	26.9	10.2	5.7	13.7	71	1004.0	9.2	0.4	3.6	6	-	-	-
20	16.4	24.5	9.4	6.1	15.5	84	1001.4	6.2	0.0	1.0	3	-	-	-
21	14.3	17.6	10.4	9.1	15.2	93	1000.9	1.4	5.6	3.5	5	0.0	-	-
22	12.6	17.6	10.2	7.1	10.7	75	1005.3	8.2	3.6	3.9	7	-	-	-
23	10.8	18.2	3.0	- 0.9	9.5	76	1003.6	5.8	3.0	3.5	7	-	-	-
24	13.9	21.1	9.3	7.4	12.7	81	998.1	3.1	3.9	2.9	7	-	-	-
25	15.7	20.4	10.9	6.5	13.3	79	991.6	5.0	4.3	4.3	9	-	-	-
26	17.7	22.4	13.1	11.1	13.7	69	984.3	9.1	0.5	7.0	8	7.7	-	-
27	12.9	16.8	10.1	9.2	10.7	74	989.4	9.5	5.0	6.5	9	0.0	-	-
28	15.6	22.3	11.0	9.1	12.5	71	992.7	8.7	4.4	7.5	12	0.0	-	-
29	10.6	15.1	5.7	0.6	10.4	83	1004.5	3.3	4.5	2.4	4	0.6	-	-
30	12.4	16.2	7.4	5.0	10.5	74	1007.0	10.0	2.1	5.1	8	-	-	-

KĘTRZYN

DNI	TEMPERATURA POWIETRZA				PRĘŻNOŚĆ PARY WODNEJ	WILGOTNOŚĆ WZGLĘDNA	CIŚNIENIE ATMOSFERYCZNE	USŁONECZNIENIE	ZACHMURZENIE	WIATR		OPAD	ŚNIEG	
	T	Max	Min	T_g	e	U	P	S	N	v	v_{max}	R_d	h_s	s_g
1	16.7	23.4	9.2	6.3	11.5	63	1009.5	12.1	0.6	2.9	4	-	-	-
2	18.7	26.2	11.4	5.7	12.6	61	1008.1	12.0	0.8	3.1	4	-	-	-
3	19.1	26.1	11.2	9.0	14.7	71	1003.7	11.6	0.3	3.9	7	-	-	-
4	18.4	26.3	14.4	13.2	16.1	76	997.5	4.7	1.8	4.1	6	12.0	-	-
5	15.6	20.0	10.8	9.5	12.7	74	1000.8	5.3	4.3	2.0	5	2.0	-	-
6	14.1	17.5	12.4	11.1	13.7	86	1001.3	1.4	5.5	0.8	2	0.6	-	-
7	13.0	18.5	10.4	7.9	13.4	90	998.3	0.7	4.9	3.1	5	1.5	-	-
8	10.7	15.7	7.0	4.9	9.9	78	1000.4	10.2	2.5	2.0	5	0.0	-	-
9	12.1	19.0	5.5	0.5	9.4	69	1009.1	11.9	1.8	1.4	5	-	-	-
10	13.7	20.6	6.1	1.9	11.2	73	1004.5	8.5	2.3	2.6	6	-	-	-
11	15.4	22.1	9.4	6.4	12.7	75	1003.3	7.3	2.0	4.8	7	-	-	-
12	15.4	22.1	9.7	8.8	13.4	79	998.0	5.1	5.6	6.6	10	2.6	-	-
13	13.2	17.2	10.6	10.4	14.3	94	995.9	0.5	6.3	3.9	6	3.8	-	-
14	12.8	18.7	6.5	4.0	10.6	74	999.1	5.1	3.9	5.5	9	-	-	-
15	15.1	20.4	9.3	7.9	14.1	83	1000.3	5.2	4.5	3.8	5	0.0	-	-
16	15.8	28.3	12.1	8.5	13.2	76	1009.0	10.2	3.9	3.5	5	-	-	-
17	16.8	24.2	8.2	3.5	14.0	74	1015.1	6.8	0.0	3.0	4	-	-	-
18	20.9	28.7	15.5	13.1	16.6	70	1014.2	8.1	0.0	3.0	4	-	-	-
19	17.6	26.2	12.0	8.4	16.5	82	1012.9	8.4	0.0	1.8	3	-	-	-
20	14.4	18.8	11.7	9.8	15.7	96	1010.9	2.5	4.8	0.4	1	-	-	-
21	14.7	18.8	11.4	10.1	15.4	93	1010.4	-	6.8	1.1	2	-	-	-
22	12.9	17.5	10.6	5.9	11.2	77	1015.4	8.2	4.3	2.8	6	-	-	-
23	12.9	19.7	9.7	1.3	11.1	76	1012.5	8.3	2.4	4.1	7	-	-	-
24	13.7	21.2	10.8	9.3	14.0	80	1003.8	2.5	5.9	3.8	6	-	-	-
25	16.8	21.4	12.0	7.8	14.4	78	999.5	3.9	4.5	4.5	8	-	-	-
26	18.4	24.8	13.5	12.4	14.2	69	991.1	8.6	1.6	7.9	11	3.4	-	-
27	12.8	19.2	9.4	7.9	11.2	77	998.7	8.9	5.1	5.9	8	1.9	-	-
28	16.8	23.4	12.2	10.3	12.4	67	1001.0	7.9	3.6	7.3	11	-	-	-
29	11.1	15.4	6.2	1.4	11.0	84	1014.0	3.2	5.6	2.1	5	1.1	-	-
30	13.9	18.9	10.8	10.3	13.1	83	1014.4	2.3	5.6	6.5	8	-	-	-

Tablica 8

ŚWINOUJŚCIE

Dni	TEMPERATURA POWIETRZA				PRĘŻNOŚĆ PARY WODNEJ	WILGOTNOŚĆ WZGLĘDNA %	CIŚNIENIE ATMOSFERYCZNE	USŁONECZNIENIE	ZACHMURZENIE	WIATR		OPAD	ŚNIEG	
	T	Max	Min	T_g	e	U	P	S	N	v	v_{max}	R_d	h_s	h_g
1	20.3	25.9	16.4	13.8	20.4	87	1019.0	•	0.1	1.4	2	-	-	-
2	19.7	23.9	15.6	13.2	20.1	88	1018.2	•	0.3	2.0	6	-	-	-
3	21.4	27.6	17.0	13.3	17.7	70	1011.1	•	1.4	3.1	5	-	-	-
4	17.9	21.8	16.4	15.3	16.4	80	1010.7	•	4.9	3.6	6	-	-	-
5	15.6	19.6	11.0	7.9	13.3	77	1014.2	•	2.5	2.3	4	-	-	-
6	16.4	21.9	11.1	8.1	14.5	79	1013.1	•	3.1	1.6	3	0.2	-	-
7	15.8	18.0	12.2	9.4	11.7	70	1014.7	•	3.4	5.4	9	0.0	-	-
8	14.1	18.6	9.4	6.6	8.9	58	1023.9	•	1.0	2.4	4	-	-	-
9	16.4	22.8	9.3	4.4	10.6	59	1017.9	•	0.1	2.1	4	-	-	-
10	17.4	22.2	14.7	11.9	15.4	78	1012.4	•	4.6	3.3	7	0.6	-	-
11	18.5	24.2	15.0	13.3	17.7	85	1010.0	•	6.6	1.5	3	2.2	-	-
12	15.6	19.4	13.0	12.6	15.8	90	1004.7	•	5.4	3.3	5	15.0	-	-
13	15.3	16.4	11.0	10.4	11.4	75	1004.6	•	4.8	5.6	8	0.7	-	-
14	13.6	18.0	10.0	8.1	13.1	84	1004.0	•	5.0	3.4	5	3.1	-	-
15	15.6	18.9	13.4	11.4	13.6	77	1010.8	•	4.8	2.5	4	-	-	-
16	15.6	19.7	9.5	8.0	12.9	84	1021.9	•	1.0	2.1	4	-	-	-
17	19.2	26.9	11.9	8.9	18.0	81	1023.6	•	0.0	2.4	4	-	-	-
18	20.1	27.6	16.8	13.2	19.1	82	1022.9	•	0.8	3.1	7	-	-	-
19	16.8	18.6	14.3	12.4	17.0	89	1026.5	•	4.5	4.5	7	-	-	-
20	16.3	19.7	15.8	12.6	16.2	88	1024.7	•	4.1	3.5	5	-	-	-
21	15.4	21.9	10.8	7.9	15.1	83	1023.5	•	4.0	2.9	5	-	-	-
22	12.3	16.5	10.0	6.9	13.2	79	1029.4	•	3.8	3.0	4	-	-	-
23	15.8	22.0	8.0	4.5	14.3	80	1021.5	•	2.9	3.1	7	-	-	-
24	15.6	19.0	13.8	11.4	15.8	89	1015.8	•	5.9	2.0	4	0.0	-	-
25	17.6	21.1	15.4	11.4	15.8	81	1006.4	•	4.9	4.0	8	-	-	-
26	16.4	19.6	11.9	9.7	13.9	76	997.9	•	5.9	5.1	7	3.7	-	-
27	13.3	16.4	9.4	7.6	13.2	86	1007.9	•	3.4	4.5	5	2.6	-	-
28	16.1	19.3	13.4	10.9	13.4	73	1012.4	•	3.9	4.9	8	0.0	-	-
29	11.0	13.4	7.6	3.6	12.7	97	1023.1	•	6.4	2.9	5	2.3	-	-
30	15.5	20.2	10.9	11.1	16.4	93	1018.1	•	6.4	5.9	6	-	-	-

MIKOŁAJKI

Dni	TEMPERATURA POWIETRZA				PRĘŻNOŚĆ PARY WODNEJ	WILGOTNOŚĆ WZGLĘDNA %	CIŚNIENIE ATMOSFERYCZNE	USŁONECZNIENIE	ZACHMURZENIE	WIATR		OPAD	ŚNIEG	
	T	Max	Min	T_g	e	U	P	S	N	v	v_{max}	R_d	h_s	h_g
1	17.0	22.4	11.3	7.5	12.2	65	1007.1	12.6	0.6	2.1	3	-	-	-
2	18.8	25.4	10.7	6.3	13.7	66	1005.9	13.6	0.5	1.3	3	-	-	-
3	19.6	26.0	12.8	9.3	13.7	63	1001.6	11.6	0.9	2.4	4	-	-	-
4	19.1	26.4	15.2	14.1	17.1	77	995.3	7.0	3.8	2.6	4	20.0	-	-
5	16.0	19.5	12.4	10.0	13.4	75	998.4	5.6	4.9	1.8	3	1.7	-	-
6	14.0	17.6	11.9	11.7	14.1	89	998.9	2.0	6.5	0.9	4	1.4	-	-
7	15.4	18.7	10.7	8.9	13.4	88	996.8	2.1	4.6	2.5	5	0.1	-	-
8	11.3	14.9	8.5	7.0	9.9	74	1006.9	6.9	2.4	2.4	4	0.4	-	-
9	13.1	19.2	4.8	2.6	9.8	68	1004.8	12.0	1.5	1.9	3	-	-	-
10	14.1	21.0	7.4	5.5	11.2	70	1002.4	9.6	1.9	1.5	3	-	-	-
11	15.8	21.6	9.3	7.2	11.9	67	1001.2	9.2	2.6	3.0	5	-	-	-
12	15.6	21.7	9.4	9.5	12.6	72	995.9	7.3	5.0	4.1	6	2.7	-	-
13	12.8	16.8	10.9	10.4	14.1	95	993.4	0.3	6.3	2.3	4	3.8	-	-
14	11.1	18.2	6.7	6.0	11.5	78	997.1	7.8	4.3	3.8	4	-	-	-
15	15.1	20.6	9.2	8.5	14.1	82	998.1	6.4	4.0	2.4	4	-	-	-
16	16.3	20.4	13.3	10.3	13.4	74	1006.7	10.5	3.5	1.6	4	-	-	-
17	17.2	23.7	9.5	8.4	14.1	73	1012.9	10.4	0.0	1.6	2	-	-	-
18	19.9	27.3	14.8	12.8	15.7	70	1012.2	8.8	0.0	1.9	3	-	-	-
19	18.9	26.6	11.8	8.8	16.9	79	1010.3	9.3	0.0	1.0	2	-	-	-
20	16.1	21.6	12.6	12.8	17.3	95	1007.1	3.9	4.4	0.8	2	-	-	-
21	14.8	18.6	11.6	10.0	16.0	95	1007.9	-	5.8	0.5	2	2.0	-	-
22	13.6	16.7	11.6	8.4	12.0	79	1012.4	8.5	3.9	2.4	5	-	-	-
23	13.2	19.7	7.3	2.6	11.8	78	1010.3	7.9	3.0	2.0	3	-	-	-
24	15.3	20.9	10.9	9.9	14.1	82	1001.4	3.3	4.5	2.1	4	-	-	-
25	16.5	21.0	12.9	8.7	14.6	79	997.4	5.5	3.9	2.4	4	-	-	-
26	18.8	23.2	14.3	12.8	14.4	68	989.0	9.0	2.9	4.9	7	13.5	-	-
27	13.2	19.6	8.9	8.4	11.8	79	997.0	8.5	5.4	4.0	8	0.9	-	-
28	17.0	23.4	12.5	11.5	13.3	69	999.3	7.9	4.1	5.4	8	-	-	-
29	12.1	16.6	7.6	5.3	11.2	80	1011.4	4.9	5.1	1.1	2	8.1	-	-
30	13.4	17.9	10.6	9.6	13.3	86	1012.0	7.1	3.9	5.5	7	-	-	-

RESKO

Dni	TEMPERATURA POWIETRZA				PRĘŻNOŚĆ PARY WODNEJ	WILGOTNOŚĆ WZGLĘDNA %	CIŚNIENIE ATMOSFERYCZNE	USŁONECZNIENIE	ZACHMURZENIE	WIATR		OPAD	ŚNIEG	
	T	Max	Min	T_g	e	U	P	S	N	v	v_{max}	R_d	h_s	h_g
1	21.3	29.5	13.8	11.1	17.0	71	1013.5	10.6	1.4	0.9	3	-	-	-
2	20.5	30.2	12.1	9.8	15.9	70	1012.4	10.8	0.8	0.4	1	-	-	-
3	20.6	28.6	12.5	9.0	15.6	69	1005.5	8.9	2.8	1.6	4	0.3	-	-
4	17.3	21.4	14.8	12.7	16.1	82	1004.6	4.0	4.5	1.5	4	-	-	-
5	15.7	22.5	9.2	6.9	12.3	72	1008.1	7.2	4.3	1.1	4	-	-	-
6	14.4	22.1	6.5	4.3	13.1	81	1007.4	5.8	3.4	1.4	3	1.8	-	-
7	12.7	17.2	8.9	6.2	12.3	85	1008.6	3.9	3.3	2.1	6	8.0	-	-
8	10.6	14.3	1.2	-0.9	8.8	73	1018.4	10.4	1.0	0.5	1	-	-	-
9	13.8	22.1	4.3	1.4	9.5	64	1012.9	10.6	0.1	1.1	3	-	-	-
10	17.1	22.8	12.3	11.6	13.5	70	1007.1	12.0	9.0	2.4	4	0.1	-	-
11	18.9	25.7	13.5	11.6	15.0	71	1004.4	4.6	7.0	1.3	3	0.3	-	-
12	14.8	18.9	13.0	11.6	15.1	90	998.9	3.9	9.4	1.5	4	4.8	-	-
13	12.9	16.1	10.7	10.1	11.5	78	999.5	6.6	4.6	4.3	4	0.0	-	-
14	12.8	17.8	7.5	5.7	12.0	80	999.5	1.0	5.6	4.3	8	0.2	-	-
15	15.1	18.3	13.8	12.8	13.6	88	1005.4	1.6	6.1	0.6	2	-	-	-
16	12.8	20.8	5.9	2.4	11.7	81	1014.6	8.6	1.5	0.6	2	-	-	-
17	15.8	29.0	8.3	6.3	14.5	77	1018.6	8.3	0.0	1.6	4	-	-	-
18	21.4	31.7	14.5	11.9	17.4	73	1017.6	8.2	0.4	2.9	6	-	-	-
19	15.4	22.3	8.2	5.3	13.9	81	1020.5	6.6	2.5	1.5	5	-	-	-
20	15.1	18.4	14.0	13.1	15.0	87	1018.9	-	7.0	0.8	1	-	-	-
21	14.6	21.8	8.8	8.3	13.7	84	1018.0	6.5	5.9	1.1	5	0.9	-	-
22	11.7	17.3	7.8	4.7	10.4	80	1023.8	8.1	3.0	0.9	3	-	-	-
23	14.2	22.6	4.7	1.7	11.9	75	1016.5	8.0	4.8	1.8	4	-	-	-
24	14.3	18.6	11.5	9.2	14.3	88	1010.1	1.0	6.5	0.6	1	-	-	-
25	17.5	22.3	11.7	9.5	13.9	72	1001.3	4.5	5.4	3.8	6	-	-	-
26	16.9	21.1	11.2	10.9	13.3	71	993.2	0.0	5.8	5.8	9	3.4	-	-
27	12.8	16.6	8.2	7.1	11.5	78	1002.9	6.1	3.6	4.5	6	3.3	-	-
28	16.1	19.5	12.7	11.0	12.6	69	1007.3	5.6	3.5	7.9	15	-	-	-
29	9.4	12.8	4.3	1.6	11.3	94	1018.1	-	6.8	1.3	4	2.0	-	-
30	14.7	17.8	10.0	9.0	15.1	89	1013.3	2.0	5.5	3.9	6	-	-	-

OLSZTYN-DAJTKI

Dni	TEMPERATURA POWIETRZA				PRĘŻNOŚĆ PARY WODNEJ	WILGOTNOŚĆ WZGLĘDNA %	CIŚNIENIE ATMOSFERYCZNE	USŁONECZNIENIE	ZACHMURZENIE	WIATR		OPAD	ŚNIEG	
	T	Max	Min	T_g	e	U	P	S	N	v	v_{max}	R_d	h_s	h_g
1	18.5	26.0	10.8	6.9	11.6	57	1005.6	•	0.0	2.3	3	-	-	-
2	19.3	27.8	8.1	6.7	11.2	54	1004.5	•	0.1	1.8	3	-	-	-
3	20.4	28.1	11.0	6.1	13.2	59	999.5	•	0.1	3.3	6	-	-	-
4	19.4	27.2	15.1	13.2	16.1	72	994.0	•	2.5	2.6	4	8.8	-	-
5	15.1	18.7	9.5	6.7	12.6	75	997.9	•	5.4	1.3	3	4.0	-	-
6	14.2	18.6	11.8	11.0	13.7	86	998.0	•	5.3	1.3	3	8.8	-	-
7	13.0	19.3	10.7	7.8	13.4	90	996.4	•	4.1	2.8	6	5.2	-	-
8	9.7	15.5	4.6	2.3	9.4	79	1004.8	•	2.9	3.6	6	1.8	-	-
9	11.6	19.4	2.9	-0.1	9.1	70	1005.5	•	0.6	2.3	6	-	-	-
10	14.2	21.3	6.4	2.4	9.9	64	1000.7	•	1.8	2.1	4	-	-	-
11	16.3	22.0	10.3	6.8	12.3	69	999.0	•	2.0	2.8	5	-	-	-
12	15.1	20.4	10.7	9.2	12.5	74	993.9	•	4.4	3.8	6	1.8	-	-
13	12.4	15.4	11.0	10.7	13.3	92	992.2	•	6.8	2.5	4	3.4	-	-
14	13.1	19.7	6.0	3.0	10.2	70	995.8	•	3.3	3.9	7	-	-	-
15	16.0	22.3	9.2	7.5	13.8	77	996.7	•	4.1	2.3	4	-	-	-
16	15.7	21.4	11.1	8.3	12.1	70	1006.0	•	3.8	2.6	4	-	-	-
17	17.5	25.4	6.7	3.0	14.4	73	1011.5	•	0.0	2.4	4	-	-	-
18	22.1	30.6	14.8	11.1	14.3	60	1010.4	•	0.0	2.5	4	-	-	-
19	17.6	26.4	9.1	6.7	15.3	78	1009.2	•	0.8	1.3	3	-	-	-
20	15.9	21.5	11.2	9.8	15.5	86	1007.4	•	1.3	1.4	3	-	-	-
21	14.4	18.3	10.5	8.8	15.3	93	1007.2	•	4.4	1.8	2	-	-	-
22	12.7	17.2	10.6	7.7	10.5	74	1012.3	•	2.1	2.5	6	-	-	-
23	13.1	20.7	3.6	0.0	10.7	74	1008.7	•	1.0	3.4	5	-	-	-
24	15.7	21.7	10.2	8.0	13.1	76	1000.7	•	3.6	2.9	4	-	-	-
25	17.2	22.5	12.2	9.4	13.8	72	995.8	•	4.8	4.4	7	-	-	-
26	19.2	24.7	14.3	12.9	15.4	63	987.3	•	2.9	3.6	8	3.5	-	-
27	13.0	21.4	8.7	7.3	10.7	73	995.6	•	3.8	4.1	6	1.4	-	-
28	17.4	23.9	13.6	12.5	11.9	61	998.0	•	3.5	4.8	9	-	-	-
29	10.7	15.6	6.7	3.3	11.0	86	1018.5	•	4.6	3.4	6	17.6	-	-
30	15.5	18.3	9.8	8.6	13.0	84	1009.4	•	3.8	5.3	6	-	-	-

Tablica II

S Z C Z E C I N E K

Dzień	TEMPERATURA POWIETRZA T	Max	Min	T_g	PRĘŻNOŚĆ PARY WODNEJ e	WILGOTNOŚĆ WZGLĘDNA U	CIŚNIENIE ATMOSFERYCZNE P	UTLENIENIE S	ZACHMURZENIE N	WIATR v	v_{max}	OPAD R_d	ŚNIEG s_h	s_g
1	19.9	28.6	11.5	7.9	15.5	70	1003.3	10.9	0.5	1.1	2	–	–	–
2	20.1	29.1	11.0	7.2	14.2	65	1002.2	11.6	0.3	1.4	2	–	–	–
3	17.9	27.4	10.1	6.8	16.4	81	995.9	7.1	2.4	2.8	5	4.4	–	–
4	17.1	21.8	14.1	11.8	16.7	86	993.8	4.3	3.8	3.1	6	–	–	–
5	15.0	19.3	10.6	8.3	13.2	79	997.4	4.2	5.8	1.6	3	–	–	–
6	15.0	20.7	6.6	3.9	11.7	77	996.9	8.2	3.1	1.4	3	0.0	–	–
7	13.6	18.6	12.0	9.1	12.7	82	997.1	6.0	3.6	3.0	5	0.8	–	–
8	11.2	18.3	4.4	- 0.2	8.7	69	1007.4	11.5	1.8	1.6	3	–	–	–
9	13.5	21.0	4.2	- 0.4	9.9	68	1007.8	11.3	0.4	2.5	5	–	–	–
10	16.3	22.7	10.4	8.4	15.2	72	997.3	2.9	5.5	3.1	5	–	–	–
11	18.7	24.1	13.1	11.2	14.6	70	994.8	6.0	5.3	3.4	5	0.2	–	–
12	14.7	19.9	12.3	10.2	14.1	85	994.2	3.0	4.5	2.9	5	0.2	–	–
13	12.2	15.1	10.6	10.0	11.4	81	995.7	4.2	4.5	4.1	6	0.5	–	–
14	12.6	18.1	6.7	5.0	11.1	76	998.4	8.6	5.9	4.3	6	0.0	–	–
15	15.6	19.7	12.8	12.4	13.1	74	994.9	3.2	6.8	2.8	5	–	–	–
16	13.5	21.0	8.7	3.6	11.7	78	1005.8	10.9	1.5	2.3	4	–	–	–
17	17.7	28.9	6.0	3.2	15.2	75	1008.7	9.3	0.8	2.0	5	–	–	–
18	21.4	32.9	12.9	10.2	16.7	72	1007.4	8.3	0.3	3.3	7	–	–	–
19	16.7	22.2	11.7	8.5	14.4	77	1009.1	6.9	3.8	2.9	5	–	–	–
20	15.6	20.9	10.7	8.1	14.3	82	1007.7	2.8	5.1	1.9	3	–	–	–
21	15.6	21.5	10.7	11.0	13.6	80	1007.1	7.1	4.9	1.6	3	0.5	–	–
22	11.8	17.7	9.6	5.4	10.4	77	1012.7	6.1	3.1	2.4	4	–	–	–
23	14.5	22.4	4.4	0.1	11.4	72	1006.2	8.2	3.3	3.4	6	–	–	–
24	14.5	17.7	12.0	8.3	14.4	87	998.7	0.8	5.4	2.4	4	–	–	–
25	16.8	21.9	11.3	8.8	13.9	79	992.2	6.4	5.1	4.1	6	–	–	–
26	16.7	22.2	11.4	12.0	13.4	72	994.1	2.0	6.9	5.4	8	2.3	–	–
27	12.3	17.0	9.1	6.8	11.0	78	993.2	6.5	4.3	5.5	8	0.9	–	–
28	15.4	21.5	12.8	12.4	12.4	67	996.9	7.9	2.8	5.4	9	0.0	–	–
29	9.2	13.1	4.6	0.6	11.1	94	1006.0	–	6.9	1.8	3	15.2	–	–
30	13.7	17.0	9.8	10.2	14.4	91	1004.3	–	9.8	3.5	5	0.0	–	–

C H O J N I C E

Wrzesień 1975

Dzień	TEMPERATURA POWIETRZA T	Max	Min	T_g	PRĘŻNOŚĆ PARY WODNEJ e	WILGOTNOŚĆ WZGLĘDNA U	CIŚNIENIE ATMOSFERYCZNE P	UTLENIENIE S	ZACHMURZENIE N	WIATR v	v_{max}	OPAD R_d	ŚNIEG s_h	s_g
1	21.1	28.2	10.9	10.0	15.4	64	999.4	11.9	0.4	1.9	3	–	–	–
2	20.9	28.4	13.3	7.9	12.1	51	998.5	11.7	0.0	1.3	3	–	–	–
3	20.6	27.6	14.4	10.4	15.6	68	992.3	6.2	1.9	2.6	5	–	–	–
4	17.6	22.4	14.2	11.4	16.0	80	989.4	4.9	1.5	2.6	5	–	–	–
5	13.7	16.9	11.6	8.7	12.9	83	993.3	–	5.9	1.3	3	0.1	–	–
6	14.4	21.6	7.5	5.5	11.5	73	992.8	7.6	3.6	1.9	5	–	–	–
7	13.3	19.4	10.4	8.0	12.9	84	992.5	4.6	5.1	3.1	5	0.5	–	–
8	11.4	17.8	3.8	- 0.5	8.1	64	1002.8	12.1	1.4	1.9	3	–	–	–
9	12.9	20.5	5.0	0.2	8.7	62	999.2	11.1	0.3	3.0	6	–	–	–
10	15.6	23.1	8.7	5.4	12.3	70	993.7	4.7	3.5	3.3	6	–	–	–
11	15.1	23.8	13.0	9.8	14.2	70	991.4	6.3	4.1	2.4	4	–	–	–
12	14.8	19.5	11.7	10.3	13.6	85	985.9	1.3	5.5	3.0	5	0.5	–	–
13	11.7	15.8	10.4	9.3	11.6	85	986.1	3.5	4.8	4.3	7	0.8	–	–
14	12.4	18.2	5.2	1.0	10.3	74	987.0	6.5	5.6	3.4	8	–	–	–
15	15.3	21.3	10.6	9.9	12.6	74	990.8	3.1	6.9	3.3	5	–	–	–
16	13.8	21.0	6.7	1.4	10.5	70	1001.5	10.8	2.0	1.8	3	–	–	–
17	19.0	28.2	9.4	3.4	14.5	75	1005.2	9.1	0.0	2.4	5	–	–	–
18	22.3	32.3	15.4	10.9	16.8	69	1003.7	9.0	0.0	2.9	6	–	–	–
19	17.8	23.7	12.7	11.2	14.2	74	1004.6	6.6	2.0	2.5	5	–	–	–
20	15.8	22.1	11.7	10.6	14.4	81	1003.2	3.7	5.4	1.3	2	–	–	–
21	15.7	21.9	11.0	7.0	12.7	74	1002.6	7.3	4.5	1.3	3	0.1	–	–
22	12.0	17.2	8.2	4.2	10.3	75	1008.2	7.1	3.4	2.9	5	–	–	–
23	13.6	22.0	4.5	- 0.4	10.9	72	1002.4	6.8	2.8	2.8	5	–	–	–
24	13.9	19.0	8.2	6.4	13.3	84	995.3	2.7	7.4	2.9	5	–	–	–
25	16.6	21.8	11.2	8.4	13.2	72	988.7	5.7	6.3	3.5	7	–	–	–
26	16.8	22.9	13.7	12.7	13.6	73	986.4	4.0	7.4	4.9	7	0.9	–	–
27	11.9	16.9	6.9	5.4	10.6	78	989.6	6.2	4.8	5.0	7	2.3	–	–
28	16.1	21.4	12.6	11.5	12.0	68	992.5	4.9	2.3	7.1	10	–	–	–
29	9.2	12.8	5.9	0.5	11.0	94	1004.2	–	6.1	2.8	4	16.1	–	–
30	13.2	17.9	8.9	8.8	14.1	93	1000.9	1.1	9.8	4.8	6	–	–	–

S Z C Z E C I N - D Ą B I E

Dzień	TEMPERATURA POWIETRZA T	Max	Min	T_g	PRĘŻNOŚĆ PARY WODNEJ e	WILGOTNOŚĆ WZGLĘDNA U	CIŚNIENIE ATMOSFERYCZNE P	UTLENIENIE S	ZACHMURZENIE N	WIATR v	v_{max}	OPAD R_d	ŚNIEG s_h	s_g
1	21.1	28.2	15.4	12.5	18.8	78	1018.8	10.1	1.6	2.8	5	–	–	–
2	20.8	29.5	11.9	10.5	16.4	72	1017.6	10.7	0.1	1.8	4	–	–	–
3	20.9	28.6	14.1	10.4	16.3	68	1010.4	10.4	1.9	2.9	5	14.2	–	–
4	15.3	23.0	15.8	14.8	17.3	83	1010.7	3.3	4.8	2.6	3	–	–	–
5	16.7	22.5	10.2	9.0	13.1	72	1014.6	7.0	4.0	0.9	3	–	–	–
6	17.1	21.7	12.6	10.6	15.3	79	1013.0	3.1	6.0	2.9	4	0.1	–	–
7	14.7	19.3	11.6	10.8	12.7	77	1016.8	3.9	3.0	3.3	5	–	–	–
8	12.6	19.6	7.3	4.0	9.9	71	1024.4	11.0	0.6	2.4	3	–	–	–
9	15.0	22.4	7.0	3.2	10.1	54	1018.3	10.2	0.8	3.6	5	–	–	–
10	15.8	22.7	14.6	11.8	14.4	70	1012.6	2.9	4.3	4.4	6	0.1	–	–
11	18.0	25.4	14.0	12.2	16.4	77	1009.9	4.5	6.3	3.0	7	0.1	–	–
12	15.5	19.1	13.2	13.1	15.0	85	1004.5	1.5	5.6	4.0	8	13.6	–	–
13	13.2	16.1	11.0	10.8	11.6	77	1005.5	5.0	5.5	6.0	8	1.2	–	–
14	13.9	18.6	9.5	7.8	12.5	78	1004.5	5.1	6.5	6.0	8	0.1	–	–
15	13.4	18.1	14.2	11.2	13.3	77	1011.4	0.8	5.6	3.6	5	–	–	–
16	14.6	21.3	9.5	8.1	12.9	79	1022.4	9.4	0.3	1.9	3	–	–	–
17	15.6	28.5	9.5	8.5	17.5	80	1024.3	8.6	0.0	2.6	5	–	–	–
18	20.5	28.4	15.2	14.0	18.7	80	1023.1	8.2	0.4	3.3	6	–	–	–
19	16.3	22.9	10.2	7.7	15.7	85	1026.3	8.5	4.3	2.1	4	–	–	–
20	16.3	19.1	15.0	14.6	15.7	85	1024.7	0.5	6.8	1.4	2	–	–	–
21	14.8	21.6	8.4	6.4	13.8	83	1024.2	5.6	3.8	2.1	4	3.2	–	–
22	12.5	17.9	9.2	7.2	11.2	79	1038.1	7.7	2.9	1.4	2	–	–	–
23	14.9	22.8	6.2	3.9	12.7	73	1032.3	7.3	6.4	3.4	7	–	–	–
24	15.0	18.5	12.0	11.2	14.8	87	1016.3	–	6.6	3.1	6	0.1	–	–
25	16.2	22.4	13.6	11.6	14.4	78	1006.8	3.9	8.0	4.6	9	–	–	–
26	15.8	20.8	11.6	10.2	12.9	69	998.1	–	8.6	6.6	8	2.3	–	–
27	13.6	17.6	8.2	7.8	11.4	84	1008.9	9.4	3.9	6.6	9	0.2	–	–
28	17.2	20.8	14.8	9.8	12.4	65	1013.6	7.3	3.0	6.9	12	0.6	–	–
29	13.8	14.0	7.8	3.8	10.1	94	1023.4	–	7.1	3.8	5	12.9	–	–
30	15.1	19.7	11.1	11.2	15.6	91	1017.9	3.2	6.4	6.8	9	–	–	–

P I Ł A

Dzień	TEMPERATURA POWIETRZA T	Max	Min	T_g	PRĘŻNOŚĆ PARY WODNEJ e	WILGOTNOŚĆ WZGLĘDNA U	CIŚNIENIE ATMOSFERYCZNE P	UTLENIENIE S	ZACHMURZENIE N	WIATR v	v_{max}	OPAD R_d	ŚNIEG s_h	s_g
1	20.6	28.0	13.8	11.8	16.3	71	1011.5	11.5	0.5	1.6	3	–	–	–
2	19.6	27.4	10.2	8.2	12.2	62	1010.6	12.2	0.0	1.4	2	–	–	–
3	19.2	27.4	11.8	10.6	17.3	78	1004.0	6.1	1.6	2.4	7	0.3	–	–
4	18.2	23.5	13.9	11.3	16.6	80	1002.3	6.5	2.9	3.0	7	0.1	–	–
5	13.6	18.4	12.0	11.2	13.9	90	1006.3	0.2	4.8	0.6	1	1.9	–	–
6	13.6	20.9	7.0	7.0	12.5	83	1005.9	6.1	4.3	1.5	4	–	–	–
7	14.0	20.2	10.1	6.6	12.6	82	1005.8	4.1	3.8	2.6	5	0.4	–	–
8	9.7	18.7	0.2	- 1.2	8.5	75	1016.0	11.7	1.3	0.9	2	–	–	–
9	12.5	21.5	1.4	- 1.2	9.7	71	1011.9	10.6	0.4	3.0	6	–	–	–
10	15.8	23.3	8.1	4.0	13.2	75	1006.4	4.9	3.4	2.4	5	–	–	–
11	18.7	25.5	12.6	9.5	14.4	69	1003.6	5.7	4.1	2.6	6	–	–	–
12	15.1	20.5	11.6	8.3	13.6	88	998.0	3.2	3.4	5.1	6	0.8	–	–
13	11.9	16.1	9.4	9.3	11.5	83	999.3	4.6	4.1	4.3	7	0.1	–	–
14	13.4	20.4	4.5	0.0	10.1	71	999.6	0.9	5.3	4.0	8	–	–	–
15	15.3	21.2	9.7	6.7	12.5	75	1003.6	2.6	5.4	2.3	5	–	–	–
16	13.3	22.7	4.0	2.3	10.4	73	1014.4	10.1	0.4	2.0	4	–	–	–
17	18.6	30.5	7.0	5.4	15.3	74	1017.4	9.0	0.1	1.5	3	–	–	–
18	22.9	34.7	13.9	10.3	16.5	67	1015.7	8.3	0.0	4.0	7	–	–	–
19	18.7	25.4	14.7	13.4	14.9	71	1014.9	7.5	2.0	3.1	5	–	–	–
20	16.2	21.5	10.9	9.0	14.7	81	1015.7	3.4	9.0	1.6	3	–	–	–
21	16.7	22.2	10.1	7.6	13.1	71	1015.7	8.0	4.1	2.5	5	–	–	–
22	12.2	18.1	8.1	4.5	10.2	74	1021.6	7.9	2.8	1.9	4	–	–	–
23	13.1	23.5	2.7	0.8	10.7	73	1015.4	7.9	3.9	2.5	7	–	–	–
24	14.9	21.0	7.9	4.4	13.9	85	1008.6	3.2	6.6	3.3	7	–	–	–
25	17.8	23.1	10.6	8.8	13.3	69	1001.5	6.3	3.6	3.5	8	–	–	–
26	17.8	24.1	12.2	9.6	13.7	71	993.4	3.1	5.8	6.3	12	2.3	–	–
27	13.2	17.9	6.9	6.3	10.7	73	1003.0	7.1	3.5	5.5	8	2.7	–	–
28	16.8	23.1	13.5	12.2	11.9	64	1006.2	10.3	2.8	5.9	10	–	–	–
29	10.8	13.4	9.7	2.3	11.4	97	1014.2	–	7.6	2.5	5	7.6	–	–
30	15.0	19.7	11.8	11.2	15.3	89	1012.2	1.3	9.4	3.9	6	0.0	–	–

BIAŁYSTOK

Dni	TEMPERATURA POWIETRZA				PRĘŻNOŚĆ PARY WODNEJ	WILGOTNOŚĆ WZGLĘDNA	CIŚNIENIE ATMOSFERYCZNE	USŁONECZNIENIE	ZACHMURZENIE	WIATR		OPAD	ŚNIEG	
	T	Max	Min	T_g	e	U	P	S	N	v	v_{max}	R_d	h_s	h_0
1	16.0	22.0	6.7	1.9	11.2	73	1004.1	12.0	0.0	1.6	3	-	-	-
2	15.5	24.5	6.4	3.2	13.0	77	1001.7	11.9	0.5	1.0	3	-	-	-
3	17.3	26.3	8.1	4.1	13.1	70	1000.0	11.4	0.3	3.0	7	-	-	-
4	19.0	25.9	11.9	8.4	16.1	74	993.5	10.3	2.6	3.9	6	9.8	-	-
5	16.2	21.3	12.7	9.5	14.1	78	993.0	9.5	1.5	1.8	3	0.0	-	-
6	12.8	19.2	11.0	8.2	13.3	95	995.5	-	5.6	1.5	3	8.8	-	-
7	13.8	20.4	6.6	4.1	13.2	86	994.1	7.8	2.9	2.6	5	1.2	-	-
8	10.3	15.4	4.8	3.5	9.5	78	1002.7	9.1	2.3	3.5	5	0.0	-	-
9	10.2	16.2	2.9	-0.3	9.5	79	1004.5	10.8	1.1	0.9	2	-	-	-
10	11.4	19.6	3.3	0.4	10.1	78	1000.7	10.8	1.8	1.8	3	-	-	-
11	11.9	20.3	5.5	2.8	10.6	74	990.7	10.6	2.9	3.3	6	-	-	-
12	16.2	23.3	9.1	4.5	13.8	72	994.9	8.9	4.6	4.8	9	0.0	-	-
13	13.7	19.2	10.5	8.8	14.4	92	991.4	0.6	7.4	2.6	4	25.2	-	-
14	12.7	18.4	5.4	2.7	11.4	79	996.2	9.2	3.8	4.0	8	-	-	-
15	15.1	20.9	6.9	4.7	13.0	81	997.1	6.5	3.6	4.4	7	0.0	-	-
16	14.6	20.3	11.1	9.2	13.5	83	1001.6	7.6	3.5	1.6	5	0.0	-	-
17	13.9	22.5	3.6	1.1	12.5	88	1011.1	9.4	0.0	1.8	3	-	-	-
18	17.4	24.9	10.4	7.0	15.0	76	1010.7	9.4	0.0	2.6	4	-	-	-
19	17.5	27.0	10.5	5.7	14.4	76	1008.2	9.4	0.0	2.1	4	-	-	-
20	16.4	25.4	9.0	6.2	15.0	83	1005.3	7.3	0.0	1.0	4	-	-	-
21	15.0	21.6	9.9	6.7	15.2	89	1004.9	6.8	2.3	0.5	2	-	-	-
22	12.9	18.3	8.3	5.7	11.9	81	1009.6	5.4	4.6	2.4	6	-	-	-
23	10.4	18.1	1.7	-0.8	9.5	77	1008.7	7.1	3.4	2.3	4	-	-	-
24	14.5	21.6	9.3	5.3	13.3	82	999.9	5.2	3.4	2.6	4	-	-	-
25	14.3	20.8	7.3	4.7	13.2	82	996.2	6.6	2.5	2.4	4	-	-	-
26	17.6	23.3	12.1	9.7	14.0	75	999.3	8.3	1.8	5.4	9	6.8	-	-
27	13.6	19.6	9.0	6.7	12.0	78	995.2	6.5	5.0	5.6	8	-	-	-
28	16.2	23.1	10.1	8.2	13.2	72	998.7	5.1	5.9	5.8	9	0.1	-	-
29	11.9	19.1	4.8	1.9	10.8	79	1008.9	8.3	6.3	1.4	3	13.3	-	-
30	12.6	16.4	4.2	8.9	12.3	86	1010.3	5.4	4.4	6.3	8	-	-	-

BYDGOSZCZ

Dni	TEMPERATURA POWIETRZA				PRĘŻNOŚĆ PARY WODNEJ	WILGOTNOŚĆ WZGLĘDNA	CIŚNIENIE ATMOSFERYCZNE	USŁONECZNIENIE	ZACHMURZENIE	WIATR		OPAD	ŚNIEG	
	T	Max	Min	T_g	e	U	P	S	N	v	v_{max}	R_d	h_s	h_0
1	21.1	28.4	14.1	11.2	15.4	65	1011.9	11.3	0.5	1.5	4	-	-	-
2	19.6	28.2	8.7	9.4	12.5	60	1011.4	12.6	0.9	1.4	4	-	-	-
3	20.4	26.6	12.6	9.5	16.9	72	1004.9	7.5	2.8	3.0	6	0.3	-	-
4	19.8	24.7	14.6	11.5	17.3	77	1001.8	4.9	2.6	3.6	6	-	-	-
5	14.4	20.1	13.9	10.8	14.7	89	1005.7	-	7.4	1.0	2	0.9	-	-
6	14.6	21.4	7.3	6.9	11.8	76	1006.1	9.2	3.9	2.0	4	-	-	-
7	14.6	21.1	10.7	8.0	12.6	78	1005.6	5.6	4.1	4.1	8	0.2	-	-
8	11.3	18.7	3.5	-0.1	8.0	64	1016.0	11.5	1.6	2.4	4	-	-	-
9	12.3	21.1	1.8	-2.0	7.1	55	1012.9	11.5	0.5	3.1	6	-	-	-
10	15.9	23.5	7.1	4.8	11.2	64	1007.3	5.9	3.4	3.1	7	-	-	-
11	18.4	25.8	12.5	9.7	14.2	69	1006.7	6.6	4.8	3.5	7	-	-	-
12	15.3	20.7	12.7	11.2	13.6	79	998.3	1.3	4.4	4.9	8	0.2	-	-
13	12.7	17.1	11.2	9.8	13.7	80	999.9	2.9	5.1	4.3	8	0.4	-	-
14	14.2	21.6	5.4	0.2	10.2	66	1000.8	3.5	4.6	4.6	9	-	-	-
15	16.2	22.6	10.1	6.4	11.9	67	1003.9	8.4	5.8	2.4	4	-	-	-
16	15.2	22.6	7.6	4.9	10.7	64	1014.7	10.4	1.4	1.5	4	-	-	-
17	18.9	29.5	7.2	4.5	15.4	72	1018.5	9.0	0.0	2.6	6	-	-	-
18	23.1	33.4	14.7	10.6	14.5	59	1016.6	8.5	0.0	3.3	7	-	-	-
19	18.5	26.0	15.3	13.0	16.0	76	1017.8	4.1	0.8	3.3	5	-	-	-
20	17.3	23.6	12.9	9.8	15.6	81	1015.6	5.0	1.4	0.8	2	-	-	-
21	16.1	22.0	12.7	10.8	13.6	76	1015.6	1.8	5.9	1.9	4	-	-	-
22	12.8	18.6	8.7	4.7	9.8	69	1021.5	4.8	4.3	2.9	6	-	-	-
23	13.4	23.0	3.4	0.5	10.2	68	1016.3	5.9	2.8	3.1	8	-	-	-
24	15.3	22.4	9.4	5.5	12.9	76	1008.9	1.9	6.8	2.9	6	-	-	-
25	17.2	23.5	9.2	6.7	13.2	70	1002.5	5.9	3.6	4.3	8	-	-	-
26	18.5	24.4	14.8	13.3	14.0	67	994.1	2.4	6.3	7.4	12	1.2	-	-
27	15.9	18.4	7.9	4.5	9.8	65	1003.8	7.2	3.6	5.6	8	6.4	-	-
28	17.4	24.3	15.0	13.3	11.9	61	1006.9	8.7	3.4	7.3	12	-	-	-
29	10.5	15.1	5.0	3.3	11.2	88	1017.1	-	6.4	7.6	5	3.3	-	-
30	16.0	21.7	11.9	10.8	14.6	81	1013.8	3.3	4.9	4.9	6	-	-	-

MŁAWA

Dni	TEMPERATURA POWIETRZA				PRĘŻNOŚĆ PARY WODNEJ	WILGOTNOŚĆ WZGLĘDNA	CIŚNIENIE ATMOSFERYCZNE	USŁONECZNIENIE	ZACHMURZENIE	WIATR		OPAD	ŚNIEG	
	T	Max	Min	T_g	e	U	P	S	N	v	v_{max}	R_d	h_s	h_0
1	19.3	25.6	10.8	9.0	11.6	57	1003.9	12.0	0.1	2.8	5	-	-	-
2	19.3	26.3	8.9	7.0	11.7	59	1003.3	12.0	0.1	1.9	3	-	-	-
3	20.0	27.3	11.5	10.0	13.1	59	997.9	11.1	0.6	3.4	8	-	-	-
4	19.0	26.9	13.4	12.5	17.3	79	993.0	6.3	2.8	3.3	7	8.6	-	-
5	14.8	19.2	9.7	8.4	13.3	82	996.4	0.1	4.3	2.4	5	22.2	-	-
6	13.5	17.8	11.2	11.2	13.6	90	996.7	2.1	5.4	2.1	4	0.4	-	-
7	13.2	20.4	8.6	7.4	13.0	87	995.4	3.5	3.8	3.9	4	0.4	-	-
8	11.2	16.5	5.2	3.5	9.5	74	1005.5	11.0	2.8	3.1	4	-	-	-
9	11.4	19.6	4.0	1.9	8.9	70	1004.6	11.0	1.0	1.8	4	-	-	-
10	13.0	21.1	5.6	3.4	10.6	70	999.9	10.4	1.6	2.3	4	-	-	-
11	16.0	22.6	10.2	9.1	13.2	73	997.9	7.3	3.5	3.4	6	-	-	-
12	13.9	19.8	10.1	9.3	13.6	85	992.6	2.5	5.9	5.0	7	1.9	-	-
13	11.9	14.8	11.0	10.5	13.3	95	991.6	-	6.5	4.8	5	3.1	-	-
14	12.3	18.9	9.2	2.7	10.9	78	996.2	7.2	3.6	4.5	8	-	-	-
15	15.2	22.3	9.7	8.1	14.3	83	995.7	6.5	5.6	3.8	5	-	-	-
16	15.7	21.1	12.1	10.3	13.1	76	1005.3	10.5	2.4	2.4	6	-	-	-
17	17.1	25.1	7.8	4.9	14.7	79	1010.9	9.4	0.0	3.1	7	-	-	-
18	20.0	29.0	13.4	11.6	15.7	68	1009.7	9.2	0.0	3.1	4	-	-	-
19	19.0	27.1	11.1	9.0	15.9	75	1007.4	8.8	0.0	1.0	3	-	-	-
20	16.0	20.9	13.1	12.4	17.1	94	1006.0	1.0	1.4	1.4	2	-	-	-
21	16.7	20.9	9.9	9.2	15.4	92	1006.8	1.0	4.3	1.6	4	-	-	-
22	12.4	17.4	8.4	7.0	10.7	76	1011.3	9.8	3.5	3.3	9	-	-	-
23	12.9	20.4	5.0	2.6	11.1	76	1008.1	8.1	2.4	2.8	8	-	-	-
24	14.3	21.6	9.4	7.2	13.3	83	1000.1	3.1	1.8	2.5	5	-	-	-
25	15.9	22.3	8.9	7.2	13.7	78	995.2	6.0	3.3	3.9	9	-	-	-
26	18.4	24.7	13.0	11.5	14.4	70	986.8	7.8	3.0	7.1	10	2.3	-	-
27	12.8	20.9	9.1	7.5	11.4	79	995.7	8.0	5.0	6.3	9	2.7	-	-
28	16.6	23.7	13.3	12.9	13.2	71	998.5	7.4	3.9	5.8	10	-	-	-
29	13.5	16.3	9.0	2.7	10.2	81	1000.8	2.7	6.6	3.8	8	2.4	-	-
30	16.3	19.1	10.8	10.1	13.8	88	1007.3	8.1	3.6	7.5	8	-	-	-

OSTROŁĘKA

Dni	TEMPERATURA POWIETRZA				PRĘŻNOŚĆ PARY WODNEJ	WILGOTNOŚĆ WZGLĘDNA	CIŚNIENIE ATMOSFERYCZNE	USŁONECZNIENIE	ZACHMURZENIE	WIATR		OPAD	ŚNIEG	
	T	Max	Min	T_g	e	U	P	S	N	v	v_{max}	R_d	h_s	h_0
1	16.9	25.9	10.2	4.9	11.6	64	1010.9	11.1	0.0	1.0	2	-	-	-
2	17.4	25.9	7.9	4.7	13.1	70	1010.0	11.3	0.0	0.5	1	-	-	-
3	19.1	27.2	10.0	6.6	13.6	65	1009.4	10.9	0.1	1.8	4	-	-	-
4	19.4	26.7	13.2	10.3	16.0	71	999.6	8.3	1.3	1.9	4	-	-	-
5	16.1	21.7	10.4	7.1	13.5	76	1002.5	8.5	2.0	0.6	1	2.3	-	-
6	11.0	14.3	11.1	9.7	13.4	89	1003.0	1.0	9.8	1.3	2	11.4	-	-
7	13.4	20.2	9.0	7.6	13.2	87	1001.8	6.2	2.9	0.9	2	2.2	-	-
8	10.6	16.7	5.4	2.8	10.2	82	1011.1	8.8	1.4	0.6	2	0.8	-	-
9	10.8	19.0	2.9	1.2	9.2	75	1011.4	10.7	0.4	0.8	2	-	-	-
10	12.6	20.9	4.7	1.9	10.1	72	1004.9	9.8	1.3	0.4	1	-	-	-
11	14.9	22.7	8.1	4.7	11.7	70	1003.4	9.5	2.0	1.3	2	-	-	-
12	15.3	22.9	8.9	5.7	12.9	76	1000.2	6.9	5.3	1.6	4	1.0	-	-
13	12.4	16.0	10.8	7.5	13.6	95	998.3	-	4.1	1.7	2	5.9	-	-
14	12.2	19.0	5.7	3.3	11.0	79	1002.0	9.1	2.3	2.0	4	-	-	-
15	14.8	21.6	8.3	5.6	13.7	82	1002.8	5.4	4.4	1.4	3	-	-	-
16	15.3	21.2	12.4	9.6	13.6	90	1011.1	9.9	2.1	0.6	3	-	-	-
17	15.4	24.4	5.1	2.4	13.0	76	1017.4	10.1	0.0	0.6	2	-	-	-
18	19.2	28.4	12.0	8.5	14.1	68	1016.7	9.6	0.0	1.0	2	-	-	-
19	18.5	28.0	11.0	6.7	14.4	71	1014.2	9.1	0.0	0.8	1	-	-	-
20	16.8	25.1	9.8	8.1	15.4	83	1012.2	7.1	0.8	0.3	2	-	-	-
21	15.9	21.8	11.8	8.4	16.2	90	1012.0	3.2	5.0	0.0	0	-	-	-
22	13.1	18.8	10.2	5.5	11.4	78	1017.3	2.8	3.1	0.6	2	-	-	-
23	11.8	19.8	3.1	0.4	10.2	76	1019.1	7.7	2.4	1.1	3	-	-	-
24	15.2	21.6	10.2	7.5	13.8	82	1004.7	3.9	3.9	1.5	3	-	-	-
25	15.2	22.4	8.0	4.3	13.3	79	1002.2	7.2	1.3	1.1	3	-	-	-
26	18.1	25.8	13.2	9.8	14.0	66	994.7	8.9	1.9	3.1	5	2.8	-	-
27	13.4	20.7	9.5	7.5	11.6	76	1002.4	6.3	0.1	2.3	4	2.3	-	-
28	16.7	23.7	11.9	9.5	12.7	67	1004.9	6.6	3.8	3.1	7	-	-	-
29	11.6	18.1	9.4	2.7	10.8	80	1012.6	4.2	6.4	0.1	1	2.6	-	-
30	14.2	18.6	10.5	9.6	13.2	82	1015.4	7.2	3.3	2.4	4	-	-	-

Tablica II

TORUŃ

Dni	TEMPERATURA POWIETRZA				PREŻNOŚĆ PARY WODNEJ	WILGOTNOŚĆ WZGLĘDNA	CIŚNIENIE ATMOSFERYCZNE	USŁONECZNIENIE	ZACHMURZENIE	WIATR		OPAD	ŚNIEG	
	T	Max	Min	T_g	e	U	P	S	N	v	v_{max}	R_d	s_n	s_g
1	23.8	28.2	13.7	10.9	14.2	60	1012.2	11.8	0.1	2.3	4	–	–	–
2	19.4	27.7	10.4	5.6	16.7	91	1011.5	11.8	0.0	2.0	3	–	–	–
3	21.3	29.4	13.8	11.7	15.0	61	1005.2	9.6	1.9	4.0	7	–	–	–
4	20.6	26.3	15.7	13.6	16.7	71	1001.8	9.5	3.5	2.4	5	0.2	–	–
5	14.5	20.9	13.8	11.9	13.6	92	1006.1	–	7.9	0.6	1	7.6	–	–
6	15.4	21.8	9.4	8.0	12.8	76	1004.0	5.7	3.8	1.1	3	–	–	–
7	14.8	21.0	11.5	10.0	12.9	78	1005.2	5.5	4.0	1.9	5	0.0	–	–
8	11.9	19.0	4.4	3.0	7.8	69	1015.7	12.0	1.1	1.4	2	–	–	–
9	12.4	21.0	1.1	–	8.1	62	1013.2	10.9	0.6	1.5	3	–	–	–
10	16.9	23.6	7.8	4.7	11.1	63	1007.8	7.5	3.9	2.3	3	–	–	–
11	15.2	25.1	11.8	9.2	13.7	67	1005.7	6.9	5.6	3.6	6	–	–	–
12	15.1	20.3	12.4	11.7	13.7	81	999.9	0.3	4.9	3.0	5	4.4	–	–
13	12.4	16.9	11.5	8.9	12.2	85	1000.3	2.6	5.8	2.8	5	2.2	–	–
14	13.6	20.7	4.6	3.2	10.7	70	1001.5	9.6	4.1	3.8	7	–	–	–
15	16.6	23.4	10.7	9.4	13.1	71	1004.3	4.5	5.0	1.9	3	–	–	–
16	15.5	23.1	8.2	6.3	11.4	68	1014.7	11.0	2.9	1.6	5	–	–	–
17	19.1	28.9	7.5	5.9	16.4	74	1019.8	9.2	0.0	1.9	4	–	–	–
18	23.2	32.4	15.2	12.7	14.3	57	1017.2	8.7	0.0	2.3	4	–	–	–
19	17.7	25.7	12.7	10.2	15.5	77	1016.6	9.1	0.8	2.5	5	–	–	–
20	16.9	23.5	12.2	11.1	15.8	83	1015.5	6.2	2.8	1.3	3	0.0	–	–
21	15.9	21.3	13.4	9.8	14.7	82	1019.7	1.6	5.3	1.0	3	–	–	–
22	12.9	18.9	10.2	6.6	10.1	70	1021.4	8.6	4.1	2.0	5	–	–	–
23	13.8	23.3	2.7	0.4	11.9	75	1018.7	7.1	4.3	2.0	6	–	–	–
24	15.5	22.2	8.5	6.4	12.6	73	1008.1	4.0	5.5	2.4	4	–	–	–
25	18.2	24.2	10.8	9.2	13.9	68	1003.1	6.3	3.4	3.1	6	–	–	–
26	19.1	24.2	14.4	12.9	14.1	66	994.5	4.2	5.3	4.0	8	2.1	–	–
27	13.8	21.3	8.9	6.8	11.1	73	1004.4	8.1	4.0	3.6	5	3.6	–	–
28	17.4	24.3	14.1	13.4	12.4	64	1007.3	8.6	4.0	4.5	9	–	–	–
29	10.5	15.9	4.8	3.8	11.2	88	1014.5	0.3	7.3	2.0	4	2.3	–	–
30	16.0	21.3	11.6	11.0	14.6	91	1014.3	5.5	4.9	5.5	8	–	–	–

GORZÓW WIELKOPOLSKI

Wrzesień 1979

Dni	TEMPERATURA POWIETRZA				PREŻNOŚĆ PARY WODNEJ	WILGOTNOŚĆ WZGLĘDNA	CIŚNIENIE ATMOSFERYCZNE	USŁONECZNIENIE	ZACHMURZENIE	WIATR		OPAD	ŚNIEG	
	T	Max	Min	T_g	e	U	P	S	N	v	v_{max}	R_d	s_n	s_g
1	21.2	27.4	15.4	14.8	18.1	74	1010.4	10.1	0.9	2.5	5	–	–	–
2	21.3	26.1	14.9	12.5	14.9	62	1009.8	12.2	0.0	2.5	4	–	–	–
3	21.3	27.3	14.6	13.7	16.6	67	1003.1	10.2	3.1	3.4	5	4.5	–	–
4	18.8	23.8	15.7	15.1	17.1	80	1002.6	3.3	6.0	3.6	6	3.1	–	–
5	15.0	20.2	13.0	12.7	14.1	84	1006.1	3.9	6.3	2.9	4	0.0	–	–
6	14.8	21.6	8.4	8.1	13.6	82	1005.9	5.4	5.5	1.5	3	–	–	–
7	14.0	19.6	10.2	9.1	12.9	81	1006.6	4.4	3.3	3.3	6	0.9	–	–
8	12.8	18.9	5.6	3.2	8.9	64	1016.3	11.9	0.6	1.8	3	–	–	–
9	14.8	22.3	6.7	2.2	10.0	63	1011.2	11.2	0.9	2.0	3	–	–	–
10	17.3	23.3	11.2	9.6	13.4	69	1005.9	4.3	4.1	2.4	5	–	–	–
11	19.1	25.6	14.0	12.7	15.1	71	1002.6	7.1	6.5	2.3	4	8.5	–	–
12	15.1	21.2	13.2	13.0	15.0	88	997.4	4.7	6.1	3.0	5	3.6	–	–
13	12.5	16.2	10.3	9.4	11.6	89	999.4	6.2	5.4	5.5	9	0.6	–	–
14	13.3	19.4	7.7	5.2	12.2	81	998.4	0.4	8.1	4.5	7	0.2	–	–
15	15.2	18.2	12.1	10.8	14.5	85	1004.0	1.5	5.3	2.3	3	–	–	–
16	14.4	21.2	6.1	5.1	12.8	80	1014.7	10.7	0.6	1.5	3	–	–	–
17	21.1	30.7	13.1	10.8	16.1	74	1016.4	9.6	0.0	1.9	3	–	–	–
18	22.4	30.5	16.5	13.9	20.1	76	1014.5	9.3	0.0	3.6	8	–	–	–
19	17.9	24.6	13.6	12.0	15.1	75	1016.7	6.4	3.5	4.1	5	–	–	–
20	16.0	18.3	13.9	13.5	15.6	86	1016.0	–	7.8	2.4	4	–	–	–
21	14.9	21.7	9.2	9.1	14.3	81	1016.2	7.3	5.4	2.6	6	0.0	–	–
22	14.1	18.4	10.7	9.9	12.1	77	1021.2	8.4	3.9	2.4	4	–	–	–
23	13.9	23.1	9.0	8.1	13.3	75	1014.9	9.8	5.4	2.8	5	–	–	–
24	15.6	20.3	11.0	9.9	14.3	86	1008.9	3.0	8.0	2.5	4	–	–	–
25	17.7	24.4	10.9	9.6	13.9	71	1001.1	6.7	5.3	4.6	8	–	–	–
26	16.9	22.0	11.9	11.6	14.1	74	993.1	6.6	6.0	5.8	8	1.8	–	–
27	13.4	18.4	6.7	6.1	11.9	79	1002.6	4.9	6.1	5.4	8	0.0	–	–
28	17.9	21.7	14.7	14.8	12.5	61	1004.6	6.6	4.0	6.8	12	–	–	–
29	11.7	15.2	9.6	6.0	12.1	91	1016.8	–	6.8	3.8	5	4.8	–	–
30	14.4	19.2	7.8	6.6	15.7	94	1018.0	3.3	7.4	5.5	8	–	–	–

PŁOCK-RADZIWIE

Dni	TEMPERATURA POWIETRZA				PREŻNOŚĆ PARY WODNEJ	WILGOTNOŚĆ WZGLĘDNA	CIŚNIENIE ATMOSFERYCZNE	USŁONECZNIENIE	ZACHMURZENIE	WIATR		OPAD	ŚNIEG	
	T	Max	Min	T_g	e	U	P	S	N	v	v_{max}	R_d	s_n	s_g
1	19.8	27.6	14.5	10.7	15.2	70	1011.9	•	0.0	1.3	2	–	–	–
2	18.7	26.1	9.5	4.4	13.9	69	1011.5	•	0.0	2.1	6	–	–	–
3	20.5	28.0	12.7	10.5	17.2	73	1009.6	•	1.1	3.0	6	0.0	–	–
4	20.6	27.5	14.3	13.5	17.2	78	1001.8	•	2.6	2.5	4	–	–	–
5	17.8	28.9	15.2	13.3	15.9	82	1004.8	•	7.6	2.4	5	15.2	–	–
6	15.1	19.6	12.0	12.1	14.6	86	1005.7	•	5.0	2.0	5	–	–	–
7	14.8	21.0	10.4	7.6	13.9	85	1005.0	•	7.3	2.0	5	1.3	–	–
8	11.8	17.6	6.4	4.3	9.7	73	1015.2	•	2.3	1.5	3	–	–	–
9	12.0	20.1	3.6	2.3	9.4	72	1013.6	•	0.3	1.8	5	–	–	–
10	14.2	22.7	9.6	4.6	11.8	76	1008.6	•	2.5	1.8	4	–	–	–
11	16.5	23.6	10.3	9.1	14.5	79	1000.2	•	2.5	2.9	6	–	–	–
12	16.2	19.1	10.6	9.9	14.3	85	1001.2	•	4.5	3.5	7	1.7	–	–
13	11.9	15.9	10.9	8.1	12.8	92	1000.8	•	5.3	2.1	4	2.9	–	–
14	13.6	20.5	6.1	3.2	11.8	77	1002.9	•	4.0	3.0	11	–	–	–
15	14.5	23.0	11.4	10.4	15.0	81	1004.3	•	6.1	1.6	4	–	–	–
16	15.9	22.2	12.2	10.2	13.3	77	1014.3	•	3.0	1.3	4	–	–	–
17	17.8	27.1	8.5	6.8	17.0	83	1019.2	•	0.0	1.9	3	–	–	–
18	20.8	30.1	13.5	11.8	15.6	70	1017.9	•	0.0	2.0	3	–	–	–
19	19.1	28.2	12.2	10.3	16.9	79	1015.9	•	0.0	1.5	3	–	–	–
20	15.9	23.4	10.8	11.1	16.5	92	1014.9	•	3.5	0.4	2	–	–	–
21	15.5	20.5	11.7	11.2	16.1	92	1015.2	•	6.1	0.8	4	–	–	–
22	14.0	19.2	11.5	7.7	11.4	74	1020.6	•	4.0	2.3	5	–	–	–
23	13.6	22.5	4.6	2.2	11.4	76	1017.1	•	3.1	2.9	8	–	–	–
24	15.4	22.1	10.3	6.0	14.1	81	1009.4	•	3.1	1.6	4	–	–	–
25	15.9	24.1	9.3	6.9	13.5	78	1004.2	•	3.0	1.9	5	–	–	–
26	19.3	25.6	13.9	12.0	14.5	67	995.1	•	3.4	5.1	8	2.0	–	–
27	14.5	20.6	8.7	6.8	12.7	81	1005.5	•	4.5	3.6	7	1.5	–	–
28	18.2	25.2	13.8	12.6	14.8	71	1008.0	•	4.9	4.3	8	–	–	–
29	11.6	18.8	7.6	5.4	11.8	87	1017.1	•	6.5	2.3	7	0.9	–	–
30	14.1	20.9	12.2	11.6	16.1	96	1014.7	•	4.6	5.8	8	–	–	–

POZNAŃ-ŁAWICA

Dni	TEMPERATURA POWIETRZA				PREŻNOŚĆ PARY WODNEJ	WILGOTNOŚĆ WZGLĘDNA	CIŚNIENIE ATMOSFERYCZNE	USŁONECZNIENIE	ZACHMURZENIE	WIATR		OPAD	ŚNIEG	
	T	Max	Min	T_g	e	U	P	S	N	v	v_{max}	R_d	s_n	s_g
1	21.1	27.5	15.1	13.1	17.5	72	1009.2	10.8	0.4	1.6	4	–	–	–
2	20.9	26.8	13.1	10.3	14.4	61	1008.5	11.2	0.0	1.8	2	–	–	–
3	22.0	27.5	16.7	14.8	17.7	69	1002.2	7.7	1.9	2.5	5	–	–	–
4	19.6	23.6	15.7	14.3	17.0	76	1000.4	3.3	2.1	3.8	7	0.8	–	–
5	13.7	20.4	12.7	13.6	14.0	89	1003.6	–	7.6	3.1	6	5.0	–	–
6	13.8	20.4	7.1	6.4	12.8	83	1004.6	7.0	2.1	1.3	3	–	–	–
7	14.0	20.4	10.2	8.0	12.9	81	1004.3	1.3	3.9	3.4	7	9.7	–	–
8	11.5	18.1	5.5	2.5	9.3	73	1014.6	11.7	1.1	1.8	6	–	–	–
9	13.6	21.6	5.8	1.5	9.0	61	1010.7	11.6	0.5	2.1	5	–	–	–
10	16.3	24.0	9.7	6.7	12.2	67	1005.2	6.6	2.8	2.4	5	–	–	–
11	18.9	25.5	13.6	10.3	14.3	68	1002.1	7.1	4.1	2.5	4	–	–	–
12	15.3	21.1	13.2	9.7	13.7	79	998.7	1.3	4.5	3.4	6	0.6	–	–
13	12.9	16.0	11.1	10.8	11.2	76	998.4	5.8	4.8	4.6	8	0.1	–	–
14	14.7	22.7	7.5	4.0	10.5	65	998.3	3.3	4.6	3.5	6	–	–	–
15	15.7	20.4	9.9	6.6	12.6	74	1002.3	2.3	5.0	2.3	4	–	–	–
16	15.3	23.1	7.3	4.4	12.6	75	1012.7	10.6	0.3	1.5	3	–	–	–
17	21.5	31.4	12.9	9.2	16.9	69	1015.8	9.2	0.0	2.0	4	–	–	–
18	21.9	34.6	15.7	13.3	17.0	64	1014.1	8.3	0.0	3.0	5	–	–	–
19	19.1	24.8	14.6	13.3	16.4	75	1014.6	5.3	1.4	3.8	6	–	–	–
20	16.7	21.3	12.2	11.2	16.1	87	1013.7	1.2	4.8	2.6	4	0.0	–	–
21	16.6	21.5	14.5	13.3	14.0	75	1014.3	4.0	5.9	2.8	4	–	–	–
22	13.8	19.1	10.9	7.5	11.5	74	1020.1	6.6	4.1	2.1	4	–	–	–
23	15.7	23.6	7.5	3.6	11.4	66	1014.4	8.9	4.0	2.3	4	–	–	–
24	15.7	21.7	11.0	8.5	13.2	75	1007.5	2.7	4.9	2.5	5	–	–	–
25	17.4	25.3	10.7	6.8	12.7	67	1000.7	7.0	3.1	3.5	7	–	–	–
26	17.9	24.0	13.9	12.9	13.9	70	992.7	3.5	5.0	5.1	8	1.5	–	–
27	14.0	19.1	8.0	6.4	10.9	75	1002.3	6.5	3.0	3.6	6	0.1	–	–
28	17.8	23.9	13.8	12.3	12.0	60	1004.8	8.3	4.6	5.1	10	0.6	–	–
29	12.4	14.5	8.7	4.5	12.1	84	1013.4	0.1	5.8	3.6	6	2.5	–	–
30	15.4	21.5	10.4	9.0	15.7	89	1009.7	2.1	5.3	4.9	8	7.0	–	–

Tablica 4

SŁUBICE

KOŁO

Wrzesień 1975

Dzień	Temperatura powietrza				Prężność pary wodnej	Wilgotność względna	Ciśnienie atmosferyczne	Usłonecznienie	Zachmurzenie	Wiatr		Opad	Śnieg	
	T	Max	Min	T_0	e	U	P	S	N	v	v_{max}	R_d	h_s	r_s
1	19.2	27.4	12.5	11.4	19.4	88	1015.8	–	2.4	0.0	0	–	–	–
2	19.8	28.2	11.2	9.5	16.2	74	1014.6	.	0.0	0.4	1	–	–	–
3	20.5	28.0	12.6	10.5	17.1	77	1007.7	.	0.6	0.8	2	–	–	–
4	19.2	27.6	14.8	13.8	17.5	79	1008.5	.	5.4	1.6	2	3.6	–	–
5	15.6	18.9	14.1	14.0	15.4	88	1011.3	.	6.4	0.9	2	–	–	–
6	14.8	21.7	8.9	6.5	14.4	86	1011.1	.	4.8	0.6	1	–	–	–
7	13.9	20.6	10.2	6.6	13.0	82	1012.9	.	3.9	1.0	2	–	–	–
8	11.2	19.6	1.4	- 0.6	8.9	72	1022.1	.	0.4	0.9	1	–	–	–
9	14.1	23.0	3.8	0.0	10.7	68	1016.3	.	0.5	1.1	2	–	–	–
10	17.2	23.4	11.7	10.4	14.1	73	1011.1	.	4.1	1.1	2	–	–	–
11	18.1	25.8	12.6	10.8	15.7	78	1007.8	.	6.0	1.8	3	46.5	–	–
12	15.5	19.1	13.0	12.8	15.0	86	1007.6	.	6.3	1.4	3	2.8	–	–
13	12.8	16.7	10.2	9.8	11.2	77	1005.1	.	9.4	3.5	6	0.2	–	–
14	13.8	19.5	8.9	6.9	12.7	80	1003.2	.	6.8	1.5	2	1.0	–	–
15	14.8	19.4	12.6	10.4	13.8	83	1004.4	.	9.9	1.4	3	0.1	–	–
16	19.7	22.7	9.0	3.6	13.1	85	1019.8	.	2.8	0.5	2	–	–	–
17	19.6	30.0	10.3	8.3	19.9	87	1021.7	.	0.0	0.4	2	–	–	–
18	20.9	28.8	13.4	10.0	19.2	80	1020.2	.	0.0	1.6	4	–	–	–
19	17.1	21.9	12.4	9.5	16.2	85	1022.5	.	4.3	2.0	5	–	–	–
20	16.4	19.0	14.9	13.8	16.5	88	1021.7	.	8.0	1.5	3	–	–	–
21	16.0	21.7	8.5	6.3	15.1	84	1022.1	.	4.5	1.3	3	–	–	–
22	13.0	19.0	8.4	4.8	12.4	84	1027.8	.	6.1	0.4	1	–	–	–
23	16.5	23.2	7.7	5.4	13.8	80	1020.3	.	5.1	1.5	3	–	–	–
24	16.4	21.5	12.9	11.3	15.3	89	1014.4	.	6.0	2.0	3	–	–	–
25	17.6	23.4	10.9	9.9	14.4	74	1006.0	.	4.4	2.3	3	–	–	–
26	16.2	20.3	12.4	11.9	14.3	78	998.9	.	6.0	3.3	5	2.1	–	–
27	13.7	16.2	7.4	6.3	12.4	79	1006.5	.	4.0	2.8	4	0.5	–	–
28	18.0	22.5	13.6	10.0	13.6	86	1012.3	.	6.2	4.1	6	0.8	–	–
29	12.0	17.1	7.3	5.0	13.1	92	1016.5	.	5.6	0.9	2	3.6	–	–
30	16.8	24.5	7.6	7.8	16.1	85	1014.0	.	5.0	1.9	5	–	–	–

Dzień	Temperatura powietrza				Prężność pary wodnej	Wilgotność względna	Ciśnienie atmosferyczne	Usłonecznienie	Zachmurzenie	Wiatr		Opad	Śnieg	
	T	Max	Min	T_0	e	U	P	S	N	v	v_{max}	R_d	h_s	r_s
1	20.0	27.2	14.0	13.1	15.0	66	1006.1	11.3	0.3	3.0	4	–	–	–
2	19.0	26.6	10.2	8.6	13.4	63	1005.9	10.6	0.0	2.1	6	–	–	–
3	20.9	27.8	12.7	12.6	16.9	70	999.9	7.1	1.6	2.4	4	–	–	–
4	19.9	25.6	14.7	14.0	17.8	79	997.3	7.4	1.1	2.1	4	0.9	–	–
5	15.2	21.0	14.5	13.7	15.8	91	999.7	–	7.5	2.9	4	26.9	–	–
6	14.9	19.7	11.6	11.6	14.0	84	1000.5	6.7	4.4	1.3	2	–	–	–
7	14.6	20.1	10.2	9.1	13.6	86	1000.2	3.9	4.4	2.0	4	0.0	–	–
8	12.1	17.5	5.5	4.2	9.2	69	1010.4	10.5	1.6	2.1	4	–	–	–
9	12.4	19.7	4.3	2.4	8.8	64	1008.3	9.9	0.0	1.9	4	–	–	–
10	14.7	22.8	6.3	5.0	11.4	70	1003.0	7.7	1.4	2.8	4	–	–	–
11	16.8	23.7	10.9	9.8	13.7	74	1000.4	6.6	1.4	2.8	4	–	–	–
12	14.3	18.8	12.0	11.1	14.3	88	995.2	–	4.8	3.5	7	4.1	–	–
13	11.9	13.9	10.1	9.4	11.8	85	995.4	3.0	3.6	2.3	3	2.4	–	–
14	13.6	21.1	5.8	3.6	10.7	71	997.0	8.0	3.4	3.0	10	–	–	–
15	16.2	21.3	10.4	8.8	13.8	76	999.0	4.7	4.5	1.8	3	–	–	–
16	17.2	22.7	13.3	11.4	13.9	73	1009.3	8.5	2.8	0.3	1	–	–	–
17	19.5	28.1	11.0	9.7	17.5	77	1013.8	9.6	0.0	2.9	4	–	–	–
18	22.6	31.7	15.7	12.7	13.9	57	1012.4	8.9	0.0	4.1	6	–	–	–
19	19.3	25.6	13.5	11.9	17.6	80	1010.6	7.7	0.0	1.3	3	–	–	–
20	14.2	23.9	9.0	9.0	16.2	98	1000.6	5.0	1.4	0.5	3	–	–	–
21	16.4	20.8	11.3	11.2	15.5	84	1010.3	1.7	3.6	1.5	4	–	–	–
22	14.5	19.1	11.4	10.2	11.5	71	1016.0	7.4	3.4	1.5	5	–	–	–
23	14.2	22.6	6.3	5.0	12.0	75	1012.0	6.2	0.5	2.4	4	–	–	–
24	15.3	21.7	9.6	8.3	13.8	80	1004.4	2.1	2.5	1.3	3	–	–	–
25	16.8	24.4	9.6	9.6	13.8	75	998.8	6.2	1.6	1.1	5	–	–	–
26	15.3	24.8	13.7	12.2	14.3	71	990.4	4.3	3.8	6.0	10	1.4	–	–
27	13.8	21.6	7.7	6.9	11.3	73	1000.7	7.3	2.4	3.4	6	2.8	–	–
28	17.8	23.7	14.1	12.4	13.6	64	1003.2	4.3	3.5	4.3	8	0.8	–	–
29	13.1	16.5	9.8	7.4	12.8	85	1011.0	–	7.0	2.9	5	0.0	–	–
30	15.8	22.3	10.7	10.6	15.5	87	1008.1	4.0	6.0	5.4	8	–	–	–

SIEDLCE

WARSZAWA-OKĘCIE

Dzień	Temperatura powietrza				Prężność pary wodnej	Wilgotność względna	Ciśnienie atmosferyczne	Usłonecznienie	Zachmurzenie	Wiatr		Opad	Śnieg	
	T	Max	Min	T_0	e	U	P	S	N	v	v_{max}	R_d	h_s	r_s
1	16.6	23.6	11.0	9.2	12.6	69	1003.7	.	0.0	1.9	3	–	–	–
2	16.6	26.0	5.7	3.4	12.1	71	1003.6	.	0.4	1.3	3	–	–	–
3	18.9	26.3	9.5	6.3	13.9	68	999.3	.	0.1	2.6	4	–	–	–
4	19.6	27.3	12.6	10.7	16.3	73	993.4	.	2.8	3.0	6	–	–	–
5	17.6	22.5	13.9	12.0	15.2	78	995.3	.	1.9	2.0	3	4.8	–	–
6	12.5	17.6	11.5	10.2	13.6	94	995.2	.	6.4	2.4	5	15.1	–	–
7	13.8	20.7	7.8	5.8	12.2	85	995.8	.	2.6	2.9	5	3.4	–	–
8	11.2	14.2	7.2	6.0	9.7	76	1003.2	.	2.5	3.5	5	–	–	–
9	10.8	18.8	2.8	1.5	9.4	76	1005.3	.	0.6	1.1	3	–	–	–
10	12.6	21.0	4.4	2.1	10.1	73	1001.5	.	0.6	1.5	5	–	–	–
11	14.1	21.5	7.4	4.3	11.2	73	999.7	.	3.3	2.3	4	–	–	–
12	15.9	22.7	8.9	6.8	12.6	72	994.7	.	4.6	3.8	6	0.2	–	–
13	12.2	18.6	10.0	9.8	13.3	93	992.5	.	5.5	3.0	6	5.0	–	–
14	12.5	18.8	6.1	3.2	10.2	76	996.8	.	2.6	3.5	6	–	–	–
15	15.4	22.4	6.9	7.1	13.0	75	997.0	.	4.3	2.6	5	0.8	–	–
16	15.8	21.9	12.4	9.8	13.7	78	1004.4	.	3.1	1.8	3	0.0	–	–
17	14.3	24.3	3.3	2.3	11.4	74	1011.7	.	0.0	1.5	3	–	–	–
18	19.3	27.5	12.2	9.5	14.4	67	1011.1	.	0.0	1.9	3	–	–	–
19	18.3	27.0	11.2	7.7	14.4	75	1008.7	.	0.0	2.0	5	–	–	–
20	17.2	25.7	9.2	7.7	15.0	79	1006.0	.	0.0	0.8	2	–	–	–
21	14.4	24.0	9.1	7.9	15.7	84	1005.4	.	1.3	1.4	3	–	–	–
22	14.2	19.8	10.9	9.4	12.6	93	1010.7	.	3.8	2.3	4	–	–	–
23	11.8	20.1	2.0	1.0	10.0	76	1009.7	.	3.5	1.8	4	–	–	–
24	15.6	23.0	10.0	6.8	13.8	79	1001.2	.	3.9	2.4	4	–	–	–
25	16.3	23.2	9.4	7.4	14.0	77	997.2	.	2.8	3.3	6	–	–	–
26	19.4	24.4	12.4	11.7	14.6	72	989.6	.	8.8	5.0	6	6.7	–	–
27	13.3	19.7	10.4	9.1	11.9	79	997.4	.	4.8	5.0	8	–	–	–
28	17.0	24.3	11.8	10.9	13.9	72	1000.4	.	2.9	4.5	8	0.0	–	–
29	11.7	18.8	6.9	5.2	11.4	85	1009.1	.	6.3	1.4	2	0.4	–	–
30	14.6	20.6	11.7	11.5	12.8	77	1008.6	.	3.4	2.9	5	–	–	–

Dzień	Temperatura powietrza				Prężność pary wodnej	Wilgotność względna	Ciśnienie atmosferyczne	Usłonecznienie	Zachmurzenie	Wiatr		Opad	Śnieg	
	T	Max	Min	T_0	e	U	P	S	N	v	v_{max}	R_d	h_s	r_s
1	18.7	25.2	13.3	11.7	12.7	59	1008.4	.	0.8	3.9	5	–	–	–
2	17.8	25.0	9.3	6.7	12.1	62	1008.3	.	0.5	3.1	4	–	–	–
3	19.4	26.6	11.3	9.1	14.0	66	1003.1	.	0.5	4.4	6	–	–	–
4	19.6	27.0	13.5	12.4	17.7	78	998.4	.	3.1	2.8	5	4.8	–	–
5	18.4	22.5	15.4	12.9	15.0	72	1000.6	.	3.6	3.4	4	5.3	–	–
6	12.8	19.6	12.1	9.7	13.4	91	1001.3	.	4.8	3.9	7	4.5	–	–
7	14.3	20.9	6.5	4.4	12.8	80	1001.2	.	2.8	3.6	7	0.0	–	–
8	12.0	17.1	7.6	6.9	9.8	73	1010.5	.	2.8	4.1	6	–	–	–
9	11.8	19.0	3.7	1.4	8.9	68	1010.3	.	0.4	1.9	5	–	–	–
10	13.5	21.9	5.0	2.8	10.1	69	1005.7	.	1.0	2.8	4	–	–	–
11	14.7	22.0	7.8	6.3	12.0	73	1001.8	.	3.1	3.5	5	–	–	–
12	14.5	21.3	8.3	7.0	12.8	79	998.6	.	5.0	4.4	7	0.8	–	–
13	13.3	14.8	10.7	10.1	12.8	95	997.4	.	5.9	3.1	5	4.5	–	–
14	12.7	19.4	5.3	2.9	10.9	74	1000.4	.	2.6	4.3	8	–	–	–
15	16.1	23.1	9.3	8.4	14.0	77	1001.4	.	4.1	3.4	6	0.0	–	–
16	15.8	22.0	12.3	10.8	13.8	78	1010.3	.	2.9	2.3	4	–	–	–
17	16.5	25.0	6.9	6.3	14.6	79	1016.6	.	0.3	2.6	4	–	–	–
18	19.6	28.3	12.7	10.4	13.3	66	1015.3	.	0.0	3.0	5	–	–	–
19	18.3	27.0	10.6	8.9	15.3	75	1013.3	.	0.0	2.9	4	–	–	–
20	17.5	25.5	9.2	8.3	15.0	81	1011.3	.	0.0	1.1	3	–	–	–
21	15.0	19.4	10.6	9.7	14.4	96	1011.3	.	5.3	2.1	4	–	–	–
22	14.2	18.7	10.7	9.3	12.1	76	1016.6	.	4.3	3.1	6	–	–	–
23	12.8	20.8	3.6	0.9	10.6	74	1014.8	.	2.6	2.1	5	–	–	–
24	15.9	23.0	8.1	6.0	13.6	77	1006.5	.	4.4	2.8	4	–	–	–
25	16.8	23.6	8.3	6.9	13.8	76	1001.6	.	2.4	3.6	7	–	–	–
26	18.2	24.5	10.7	8.2	13.7	69	993.4	.	1.9	5.1	9	4.8	–	–
27	13.8	20.6	9.7	9.3	11.7	76	1002.4	.	5.5	5.4	8	0.3	–	–
28	17.4	25.3	12.5	11.5	13.3	67	1005.6	.	4.5	4.8	8	0.0	–	–
29	12.3	18.0	9.4	7.2	12.1	85	1013.8	.	8.4	3.6	6	0.0	–	–
30	15.6	20.9	11.8	11.2	14.2	91	1012.3	.	3.5	4.8	8	–	–	–

TERESPOL

Dni	Temperatura powietrza T	Max	Min	T_g	Prężność pary wodnej e	Wilgotność względna U	Ciśnienie atmosferyczne P	Usłonecznienie S	Zachmurzenie N	Wiatr v	v_{max}	Opad R_d	Śnieg s_n	s_g
1	15.8	22.0	9.5	7.6	12.2	71	1005.3	12.2	0.0	2.9	5	–	–	–
2	17.1	25.1	7.4	4.4	13.9	73	1005.4	11.0	0.5	1.4	3	–	–	–
3	17.3	25.4	10.2	5.8	12.8	66	1001.6	10.6	0.1	3.0	5	–	–	–
4	18.8	26.8	10.0	6.1	16.0	74	995.5	5.6	3.1	2.3	4	–	–	–
5	17.4	22.8	13.9	12.7	17.5	79	996.2	6.0	4.1	1.9	4	2.9	–	–
6	13.8	17.1	11.5	11.2	14.7	93	995.9	–	8.0	3.9	6	6.8	–	–
7	14.1	20.9	8.2	6.3	13.4	85	996.7	8.2	3.0	2.0	3	0.4	–	–
8	11.5	15.9	8.3	7.0	9.7	74	1004.2	10.3	2.4	4.9	7	–	–	–
9	10.6	17.7	4.1	0.7	9.6	78	1006.6	11.1	0.8	1.6	3	–	–	–
10	11.8	20.2	3.1	0.9	10.1	77	1003.7	10.0	0.9	0.6	1	–	–	–
11	13.6	21.0	6.1	2.6	10.6	72	1002.2	9.1	2.4	2.4	5	–	–	–
12	15.8	23.0	7.8	4.5	12.7	77	997.5	7.9	5.0	3.8	7	–	–	–
13	14.0	19.6	10.4	4.3	14.6	91	994.2	1.3	7.6	3.0	5	14.4	–	–
14	12.5	18.6	5.6	3.5	11.4	81	995.3	5.7	4.1	2.8	7	–	–	–
15	15.2	21.9	9.2	7.3	13.3	79	995.6	5.5	2.6	2.5	4	–	–	–
16	15.4	21.9	11.8	9.6	15.1	87	1006.0	5.2	3.8	1.1	3	–	–	–
17	13.9	23.0	4.4	2.8	11.7	77	1013.6	5.6	0.0	0.9	2	–	–	–
18	15.9	25.5	9.6	6.6	13.6	74	1015.6	8.6	0.0	1.4	3	–	–	–
19	17.7	27.5	9.4	6.3	14.3	75	1010.9	5.3	0.0	2.0	4	–	–	–
20	17.3	26.6	8.8	6.4	15.5	81	1007.6	8.7	0.0	0.8	2	–	–	–
21	16.9	24.8	11.0	9.3	16.0	85	1004.6	6.5	0.9	0.6	1	–	–	–
22	15.0	19.8	12.0	9.0	13.6	80	1011.4	5.9	4.5	2.0	4	–	–	–
23	11.5	19.8	2.3	1.2	10.7	81	1011.4	7.2	3.6	0.6	2	–	–	–
24	14.7	22.6	8.2	4.2	13.8	84	1002.9	5.9	1.4	1.4	2	–	–	–
25	15.7	23.0	9.2	8.6	14.5	83	999.3	5.3	2.9	1.5	4	–	–	–
26	18.3	24.9	11.6	8.3	13.9	69	992.7	7.7	1.1	4.6	8	7.9	–	–
27	13.7	20.4	11.7	10.1	11.7	75	998.8	8.7	4.3	3.1	6	–	–	–
28	16.5	23.9	9.4	6.5	14.3	77	1002.6	6.2	4.3	4.0	6	2.3	–	–
29	12.6	19.5	8.2	6.7	12.1	83	1010.8	–	5.9	1.4	2	0.4	–	–
30	13.4	17.8	10.8	10.6	12.7	83	1011.5	4.2	4.3	5.3	7	–	–	–

ZIELONA GÓRA

Dni	Temperatura powietrza T	Max	Min	T_g	Prężność pary wodnej e	Wilgotność względna U	Ciśnienie atmosferyczne P	Usłonecznienie S	Zachmurzenie N	Wiatr v	v_{max}	Opad R_d	Śnieg s_n	s_g
1	21.5	26.0	16.5	15.8	17.7	71	998.8	10.1	1.0	2.0	3	–	–	–
2	22.0	26.6	16.6	15.3	16.6	64	997.5	11.2	0.4	2.4	4	–	–	–
3	21.5	26.5	16.5	15.9	17.6	70	991.6	8.1	1.8	2.8	4	–	–	–
4	18.7	22.9	15.8	15.6	17.0	79	991.4	2.9	5.1	2.9	5	1.0	–	–
5	13.9	19.5	12.2	12.5	14.6	93	994.1	–	7.0	1.0	3	9.6	–	–
6	15.0	21.0	10.0	7.7	13.1	80	994.4	6.9	2.5	1.4	2	–	–	–
7	15.5	20.5	12.7	9.5	12.6	72	994.9	4.6	3.8	1.4	2	0.8	–	–
8	12.7	17.9	6.6	3.0	9.5	68	1004.4	11.1	1.0	1.4	4	–	–	–
9	14.6	21.6	7.6	6.4	10.0	61	999.9	11.1	0.9	3.0	5	–	–	–
10	17.5	23.4	11.5	10.9	12.4	63	994.9	8.1	3.5	3.5	4	–	–	–
11	19.3	24.9	15.2	14.0	14.3	66	991.6	8.2	5.9	2.8	5	2.9	–	–
12	15.1	20.4	12.3	12.4	13.9	82	995.2	2.6	4.9	2.8	4	3.5	–	–
13	12.2	15.8	9.3	7.4	10.6	76	998.9	5.9	4.8	4.5	7	0.1	–	–
14	14.2	21.2	7.5	6.6	10.9	69	997.4	2.1	5.6	3.1	5	–	–	–
15	15.5	19.2	12.8	10.8	13.0	74	992.7	1.3	5.4	1.9	3	–	–	–
16	17.1	22.4	11.3	7.9	14.1	73	1002.3	10.0	1.3	2.0	4	–	–	–
17	23.7	32.0	15.8	15.0	17.1	61	1005.1	9.7	0.1	2.8	5	–	–	–
18	24.6	31.8	19.9	17.7	19.5	62	1003.5	8.7	0.0	3.3	5	–	–	–
19	19.1	24.5	15.5	15.7	16.4	74	1004.4	6.5	2.6	1.8	3	–	–	–
20	16.2	19.7	14.1	13.9	15.6	95	1004.0	–	7.8	1.8	3	–	–	–
21	17.3	21.9	14.2	12.7	14.0	73	1004.7	5.7	5.5	1.6	3	0.3	–	–
22	14.4	18.4	11.7	9.7	12.4	76	1009.5	3.6	4.4	1.5	2	–	–	–
23	16.3	22.8	10.4	8.3	12.1	67	1003.9	8.1	3.8	2.8	3	–	–	–
24	16.6	21.0	13.0	11.9	13.3	71	997.9	3.6	5.3	2.3	1	–	–	–
25	17.4	23.7	10.9	9.8	13.3	69	996.5	7.3	4.6	4.4	8	–	–	–
26	16.5	23.2	12.1	12.0	13.3	73	993.0	2.1	5.8	4.8	7	1.3	–	–
27	14.2	19.6	7.3	6.0	11.1	70	992.5	5.4	5.3	5.1	7	0.2	–	–
28	16.8	23.6	15.8	6.7	12.3	57	996.3	7.2	5.6	5.0	8	0.4	–	–
29	14.2	19.0	11.5	9.1	12.6	78	1002.1	3.3	5.0	3.4	9	0.1	–	–
30	17.6	25.1	10.9	10.6	16.3	83	997.6	5.1	4.0	5.1	7	–	–	–

LESZNO-STRZYŻEWICE

Dni	Temperatura powietrza T	Max	Min	T_g	Prężność pary wodnej e	Wilgotność względna U	Ciśnienie atmosferyczne P	Usłonecznienie S	Zachmurzenie N	Wiatr v	v_{max}	Opad R_d	Śnieg s_n	s_g
1	23.5	27.9	13.7	11.1	17.4	75	1008.1	10.4	0.9	1.0	3	–	–	–
2	23.1	26.9	11.2	7.7	16.5	72	1007.2	10.5	0.6	2.3	3	–	–	–
3	21.1	27.4	15.5	12.7	16.3	76	1001.1	10.0	3.1	2.8	6	–	–	–
4	15.2	23.2	14.3	10.4	17.7	86	1000.3	4.3	3.9	2.0	4	1.0	–	–
5	15.2	17.9	12.8	11.7	15.2	93	1002.8	–	7.3	3.1	5	1.6	–	–
6	15.5	23.2	7.1	6.2	12.8	85	1004.1	7.6	1.8	0.9	2	–	–	–
7	13.6	21.4	7.0	4.7	12.4	82	1003.9	5.9	4.6	2.5	5	0.0	–	–
8	11.0	18.1	2.5	-0.9	8.7	71	1014.0	11.0	0.9	0.8	2	–	–	–
9	12.6	22.2	2.7	-1.4	8.7	65	1009.9	11.3	0.4	2.0	3	–	–	–
10	15.5	24.9	7.1	2.7	11.9	70	1004.7	5.2	2.8	1.8	3	–	–	–
11	17.9	25.7	11.0	7.4	14.2	72	1001.2	8.7	5.4	2.4	5	0.0	–	–
12	15.1	19.9	12.7	8.7	14.1	82	995.9	2.1	5.6	3.0	4	1.3	–	–
13	12.7	17.9	10.3	5.2	11.1	76	998.5	4.8	5.1	3.8	8	0.2	–	–
14	14.4	24.0	5.5	1.5	10.5	68	997.4	4.5	6.0	4.3	8	0.0	–	–
15	15.0	21.4	7.7	4.5	13.2	79	1001.7	2.2	6.8	1.1	3	–	–	–
16	17.0	23.2	11.2	7.4	14.5	77	1011.7	8.1	2.5	1.9	3	–	–	–
17	21.0	32.0	11.9	7.7	17.3	73	1014.9	6.9	0.0	2.6	3	–	–	–
18	22.5	33.4	13.5	8.7	17.9	73	1013.2	8.9	0.0	3.0	7	–	–	–
19	18.7	26.1	11.4	8.9	17.2	81	1013.2	5.3	0.9	2.5	5	0.0	–	–
20	15.9	20.4	12.3	8.7	16.4	91	1013.0	–	7.0	1.8	3	0.0	–	–
21	15.0	21.2	13.5	8.3	14.8	82	1014.0	1.1	5.5	1.5	2	0.3	–	–
22	13.5	18.4	8.3	5.3	13.3	82	1019.2	4.3	5.1	1.9	5	–	–	–
23	13.6	24.0	6.0	2.7	11.4	77	1019.8	5.1	3.3	1.3	3	–	–	–
24	13.9	21.7	6.6	4.4	12.9	88	1007.2	3.4	4.9	0.8	2	–	–	–
25	17.1	25.7	8.3	5.3	15.1	71	1000.3	7.6	3.6	3.1	6	–	–	–
26	17.5	24.5	13.2	11.7	13.8	72	992.3	3.5	6.1	4.6	7	2.3	–	–
27	13.9	20.1	6.3	1.9	11.2	73	1002.6	6.4	3.8	3.3	5	1.3	–	–
28	19.6	25.3	13.9	9.6	13.1	63	1005.7	5.2	5.3	4.9	8	0.0	–	–
29	16.4	19.8	9.6	6.3	13.0	79	1012.1	6.9	5.5	1.8	3	0.0	–	–
30	17.4	26.5	8.3	5.8	15.9	82	1007.9	6.3	4.3	3.5	7	–	–	–

KALISZ

Dni	Temperatura powietrza T	Max	Min	T_g	Prężność pary wodnej e	Wilgotność względna U	Ciśnienie atmosferyczne P	Usłonecznienie S	Zachmurzenie N	Wiatr v	v_{max}	Opad R_d	Śnieg s_n	s_g
1	20.8	26.9	14.8	13.5	17.1	72	1002.7	10.6	0.6	2.1	4	–	–	–
2	19.6	26.6	12.4	9.6	16.5	74	1002.1	10.6	0.4	2.8	4	–	–	–
3	20.9	27.0	15.1	14.0	18.4	77	998.2	7.1	1.4	2.8	4	–	–	–
4	19.5	26.1	14.9	13.6	17.8	80	994.2	6.4	3.1	2.5	4	–	–	–
5	15.8	20.3	13.3	12.5	16.3	91	996.1	0.5	6.5	2.8	4	21.3	–	–
6	14.5	19.4	11.8	11.3	14.0	86	999.0	6.1	4.8	1.3	2	–	–	–
7	14.9	21.3	9.4	9.1	13.2	79	997.5	5.3	4.3	2.9	5	–	–	–
8	11.8	17.3	6.8	5.6	9.1	70	1007.7	11.5	1.9	2.1	4	–	–	–
9	11.9	19.5	3.3	1.1	8.8	67	1005.3	10.4	0.0	2.4	5	–	–	–
10	14.4	23.0	5.9	4.5	11.2	73	999.7	8.0	1.1	2.6	3	–	–	–
11	17.2	24.7	11.0	9.6	14.7	76	996.7	7.2	1.9	3.0	4	–	–	–
12	14.2	18.2	12.1	10.6	14.3	89	991.5	0.6	4.1	3.5	7	2.2	–	–
13	12.0	16.6	9.4	7.9	11.4	83	993.1	2.5	4.1	3.4	5	1.9	–	–
14	13.7	22.2	5.3	3.0	10.7	71	993.4	7.1	4.4	4.6	8	–	–	–
15	16.0	22.0	9.7	8.0	13.9	77	995.9	2.5	4.3	1.6	3	–	–	–
16	17.5	22.8	13.8	12.5	14.5	74	1006.0	6.9	2.9	1.6	3	–	–	–
17	20.3	30.0	11.5	9.1	18.5	80	1010.3	9.3	0.0	2.5	4	–	–	–
18	22.2	32.7	14.9	12.5	15.1	64	1008.8	5.0	0.0	3.9	6	–	–	–
19	19.4	28.5	12.7	12.0	15.3	71	1007.5	5.3	0.0	2.6	4	–	–	–
20	15.0	20.4	11.1	9.1	15.3	89	1007.0	3.2	1.4	1.9	3	–	–	–
21	16.7	21.1	12.8	10.9	15.5	83	1007.7	1.8	4.3	2.4	4	–	–	–
22	14.3	19.0	11.5	9.1	13.9	75	1013.1	6.7	3.1	1.6	3	–	–	–
23	14.1	22.9	5.6	4.7	10.7	71	1009.8	8.7	1.1	2.5	4	–	–	–
24	15.2	22.8	9.2	6.7	13.7	81	1001.7	4.2	2.8	2.1	4	–	–	–
25	15.6	24.5	9.1	8.6	13.3	73	995.7	7.9	1.5	3.1	6	–	–	–
26	18.0	24.4	14.5	9.4	14.1	71	987.4	5.4	4.4	6.1	4	1.5	–	–
27	13.6	18.9	8.2	7.5	10.9	72	997.7	7.9	1.8	4.0	5	1.7	–	–
28	18.7	25.7	14.4	12.5	13.7	64	1000.8	5.0	5.3	4.2	4	0.6	–	–
29	16.1	18.0	12.3	10.5	13.5	86	1007.0	0.4	5.5	3.0	4	0.0	–	–
30	16.4	23.5	11.3	10.8	14.4	88	1003.9	4.2	3.9	3.1	6	–	–	–

Tablica II

ŁÓDŹ – LUBLINEK

Dzień	TEMPERATURA POWIETRZA				PRĘŻNOŚĆ PARY WODNEJ	WILGOTNOŚĆ WZGLĘDNA	CIŚNIENIE ATMOSFERYCZNE	USŁONECZNIENIE	ZACHMURZENIE	WIATR		OPAD	ŚNIEG	
	T	Max	Min	T_g	e	U	P	S	N	v	v_{max}	R_d	h_s	s_g
1	20.3	25.8	14.9	12.7	19.2	66	997.9	12.7	0.4	2.8	6	–	–	–
2	19.5	26.6	11.9	10.1	14.4	44	997.4	11.5	0.0	3.1	5	–	–	–
3	20.9	27.0	15.6	14.4	17.1	71	991.9	9.0	2.8	3.9	6	–	–	–
4	19.6	25.9	14.5	13.3	17.5	79	990.9	7.7	1.3	2.4	5	–	–	–
5	17.9	22.3	14.3	11.2	15.4	77	990.6	1.9	5.9	3.1	4	11.0	–	–
6	14.0	18.9	12.1	11.0	13.4	84	991.9	4.9	5.1	3.0	6	–	–	–
7	14.4	20.3	9.5	7.1	13.2	82	997.1	3.3	3.9	2.6	6	0.7	–	–
8	11.4	16.4	8.4	3.6	9.2	70	1001.4	10.9	2.6	3.3	6	–	–	–
9	12.1	19.1	5.7	0.3	8.8	66	1000.1	10.8	0.1	2.0	4	–	–	–
10	14.3	22.7	5.7	4.0	10.5	68	995.2	10.5	0.8	2.6	5	–	–	–
11	16.1	22.9	10.1	6.2	12.7	72	992.7	6.9	2.8	3.6	6	–	–	–
12	13.1	16.1	10.0	9.4	13.5	89	987.8	–	4.3	3.8	7	2.3	–	–
13	10.9	15.5	8.9	7.2	11.7	90	988.1	1.2	4.9	3.1	5	4.8	–	–
14	13.2	20.4	9.3	3.2	10.9	74	989.6	9.6	3.9	4.8	9	–	–	–
15	16.9	22.5	11.7	10.7	14.5	76	991.0	9.2	5.5	2.3	4	–	–	–
16	16.5	22.4	12.0	10.1	14.0	76	1000.6	7.6	3.4	1.4	3	–	–	–
17	19.0	26.7	12.0	8.5	17.6	81	1005.9	8.8	0.0	2.6	6	–	–	–
18	21.5	29.8	14.4	12.6	13.4	57	1004.7	9.2	0.0	3.3	6	–	–	–
19	19.2	27.3	12.1	10.3	14.8	69	1003.0	9.1	0.0	2.8	5	–	–	–
20	18.3	26.8	12.6	7.2	15.2	75	1001.5	8.9	0.4	1.8	5	–	–	–
21	15.1	20.7	10.9	8.4	15.1	88	1001.9	–	5.8	1.0	5	0.2	–	–
22	12.9	18.8	8.9	4.3	11.7	80	1007.4	4.4	3.5	1.4	4	–	–	–
23	14.1	22.1	6.4	1.5	11.6	74	1004.0	8.9	1.4	2.8	5	–	–	–
24	16.0	21.5	10.7	8.5	13.9	78	998.4	3.2	4.1	2.3	5	–	–	–
25	16.9	24.2	10.4	7.8	13.0	71	991.5	8.3	0.8	3.6	6	–	–	–
26	16.1	25.3	12.5	10.5	13.1	66	983.5	7.4	2.9	6.8	9	4.4	–	–
27	13.3	20.7	7.9	6.2	11.0	74	993.1	9.7	2.6	5.6	7	0.7	–	–
28	15.8	25.6	14.3	12.4	13.0	61	995.4	5.7	4.5	6.4	10	0.0	–	–
29	14.0	19.1	11.8	9.5	12.5	78	1002.5	0.0	6.8	4.1	8	0.0	–	–
30	15.7	21.4	11.9	11.6	15.0	85	1000.2	4.3	4.4	5.1	8	–	–	–

SŁODABA

Wrzesień 1975

Dzień	TEMPERATURA POWIETRZA				PRĘŻNOŚĆ PARY WODNEJ	WILGOTNOŚĆ WZGLĘDNA	CIŚNIENIE ATMOSFERYCZNE	USŁONECZNIENIE	ZACHMURZENIE	WIATR		OPAD	ŚNIEG	
	T	Max	Min	T_g	e	U	P	S	N	v	v_{max}	R_d	h_s	s_g
1	16.9	23.7	10.8	9.4	13.2	72	999.9	12.4	0.0	1.4	3	–	–	–
2	16.9	24.9	6.6	9.0	13.4	73	1000.5	12.2	0.4	0.6	2	–	–	–
3	16.3	25.9	10.9	6.7	12.6	64	997.0	11.7	0.1	1.5	3	–	–	–
4	19.3	27.7	10.4	8.1	17.4	76	991.1	10.3	2.5	1.6	2	–	–	–
5	17.9	20.9	15.4	13.9	17.4	89	991.7	0.7	7.1	1.3	3	0.0	–	–
6	14.1	17.6	11.5	11.2	15.4	96	991.1	–	7.8	2.0	5	13.2	–	–
7	14.3	20.6	9.5	9.7	13.4	89	992.8	8.3	4.9	2.8	4	4.7	–	–
8	11.8	15.7	9.2	8.3	10.5	77	999.8	10.2	4.4	3.6	6	–	–	–
9	11.8	17.3	5.0	3.1	9.3	79	1002.0	11.0	1.1	1.6	4	–	–	–
10	12.3	20.4	4.6	2.5	9.8	72	998.7	11.3	0.9	0.8	2	–	–	–
11	13.5	20.8	6.5	5.4	10.4	71	997.6	11.1	2.5	3.3	3	–	–	–
12	15.7	23.2	8.0	6.3	13.0	74	993.1	8.1	4.9	2.9	7	0.8	–	–
13	13.8	18.9	10.2	10.2	14.1	89	988.9	1.3	7.0	2.8	5	11.8	–	–
14	12.6	19.0	5.8	4.6	11.2	79	995.1	10.8	2.5	3.5	5	–	–	–
15	15.2	22.3	8.4	7.3	13.6	79	995.5	10.2	3.6	2.1	4	–	–	–
16	16.3	22.3	11.4	10.4	15.1	83	1001.5	5.0	4.4	1.4	2	–	–	–
17	15.2	23.8	5.1	4.3	12.3	75	1008.9	10.2	0.1	0.6	1	–	–	–
18	16.4	25.6	8.6	7.1	13.6	76	1009.0	9.3	0.0	1.4	3	–	–	–
19	19.0	26.8	10.4	7.9	14.9	75	1006.4	9.5	0.0	1.3	2	–	–	–
20	19.3	27.0	10.0	8.2	15.5	77	1003.1	9.0	0.0	0.5	3	–	–	–
21	17.6	25.7	10.3	7.8	16.4	83	1002.1	7.2	0.6	1.0	5	–	–	–
22	15.8	21.0	13.5	13.1	14.1	80	1001.8	6.9	3.3	2.1	4	–	–	–
23	13.1	20.8	5.4	4.2	11.9	81	1006.8	7.7	3.3	1.0	2	–	–	–
24	14.7	22.7	7.2	4.8	14.3	85	998.9	6.2	1.5	1.5	3	–	–	–
25	16.5	24.0	11.0	8.7	14.7	80	995.1	7.0	2.0	2.1	5	–	–	–
26	17.9	25.0	10.6	8.6	14.1	72	988.8	5.0	0.0	4.4	8	3.2	–	–
27	13.7	19.3	10.4	9.2	12.2	79	994.9	9.2	3.5	4.0	7	–	–	–
28	16.3	24.7	9.2	7.1	14.1	77	998.8	6.6	2.5	3.0	6	–	–	–
29	14.3	17.9	11.7	8.2	12.8	84	1005.8	–	6.9	1.0	1	2.2	–	–
30	14.3	20.1	12.0	9.3	12.7	79	1006.3	7.8	2.9	3.9	7	–	–	–

SULEJÓW

Dzień	TEMPERATURA POWIETRZA				PRĘŻNOŚĆ PARY WODNEJ	WILGOTNOŚĆ WZGLĘDNA	CIŚNIENIE ATMOSFERYCZNE	USŁONECZNIENIE	ZACHMURZENIE	WIATR		OPAD	ŚNIEG	
	T	Max	Min	T_g	e	U	P	S	N	v	v_{max}	R_d	h_s	s_g
1	16.5	25.9	12.1	8.9	15.7	76	997.5	11.4	0.5	1.9	5	–	–	–
2	16.7	26.5	9.4	6.9	14.8	70	997.3	10.8	0.4	1.4	3	–	–	–
3	20.3	27.8	13.4	10.8	17.9	76	992.8	8.5	2.0	2.1	4	–	–	–
4	19.9	27.2	14.3	12.7	17.9	79	989.9	7.3	1.0	1.8	4	0.0	–	–
5	17.5	21.8	13.9	10.8	17.4	88	990.3	–	5.4	1.6	4	17.3	–	–
6	13.6	18.8	12.6	13.1	14.4	93	991.4	3.0	5.8	2.5	4	0.1	–	–
7	13.8	20.4	7.7	7.1	12.5	81	992.1	1.6	4.3	2.5	5	–	–	–
8	11.6	16.8	8.1	4.8	9.8	74	1001.3	10.3	2.4	2.1	4	–	–	–
9	11.1	18.9	3.1	2.1	9.2	74	1000.9	10.9	0.9	1.5	3	–	–	–
10	13.5	21.7	5.4	3.2	11.7	78	999.4	10.1	0.1	2.1	4	–	–	–
11	15.5	22.8	9.2	8.3	12.8	72	993.2	9.4	3.4	2.1	4	–	–	–
12	13.1	19.8	9.5	8.9	13.2	87	988.2	0.2	4.5	2.9	8	1.4	–	–
13	10.6	14.1	9.0	8.0	12.9	93	988.4	0.2	5.4	3.0	7	8.2	–	–
14	12.5	19.7	5.1	3.7	10.8	76	990.5	7.1	4.1	3.3	7	–	–	–
15	16.9	22.9	11.5	10.7	14.7	74	991.4	5.9	5.4	2.9	6	–	–	–
16	16.7	22.5	12.5	10.8	15.9	82	1000.2	7.4	2.1	0.4	2	–	–	–
17	15.2	26.3	10.6	9.0	17.3	64	1006.2	9.0	0.0	1.8	3	–	–	–
18	23.5	29.3	14.2	13.0	12.7	49	1005.0	9.6	0.0	2.4	5	–	–	–
19	17.9	26.1	10.8	9.8	15.4	77	1003.3	8.8	0.0	2.5	5	–	–	–
20	17.6	25.3	11.5	10.5	14.6	77	1001.6	8.6	0.1	1.5	3	–	–	–
21	15.0	20.6	11.9	10.2	15.6	91	1001.9	–	1.9	1.6	5	–	–	–
22	13.6	18.7	9.6	8.4	12.7	83	1008.9	4.9	3.1	1.8	5	–	–	–
23	12.9	21.9	4.1	2.7	10.9	77	1004.2	9.8	1.8	1.8	4	–	–	–
24	15.6	22.7	9.9	8.8	14.0	81	996.7	3.7	3.1	2.5	5	–	–	–
25	14.3	23.9	9.6	8.3	13.9	77	992.0	7.4	1.0	2.9	6	–	–	–
26	17.4	25.7	10.4	9.1	13.0	70	983.9	8.5	3.8	4.6	8	4.5	–	–
27	13.5	20.1	8.5	7.9	11.9	75	993.1	10.4	2.0	5.5	7	–	–	–
28	17.6	25.2	11.4	10.0	14.7	73	996.0	5.0	3.9	4.3	7	0.0	–	–
29	14.3	18.3	11.3	9.8	14.0	86	1002.5	3.4	5.9	2.0	4	4.4	–	–
30	15.5	21.7	11.0	9.4	15.6	99	1000.3	4.0	2.8	2.6	5	–	–	–

LUBLIN – KADAWIEC

Dzień	TEMPERATURA POWIETRZA				PRĘŻNOŚĆ PARY WODNEJ	WILGOTNOŚĆ WZGLĘDNA	CIŚNIENIE ATMOSFERYCZNE	USŁONECZNIENIE	ZACHMURZENIE	WIATR		OPAD	ŚNIEG	
	T	Max	Min	T_g	e	U	P	S	N	v	v_{max}	R_d	h_s	s_g
1	17.4	23.2	12.8	11.6	14.5	74	992.1	.	0.1	2.9	4	–	–	–
2	17.3	24.3	9.4	5.8	13.8	66	992.4	.	0.4	2.3	4	–	–	–
3	18.8	25.9	11.5	7.5	13.9	66	988.2	.	0.1	3.4	6	–	–	–
4	19.4	26.7	11.4	9.1	16.6	79	983.5	.	3.1	2.5	3	0.6	–	–
5	16.6	19.5	15.4	11.6	17.2	92	984.5	.	4.8	2.0	5	4.7	–	–
6	13.8	16.2	11.6	9.8	13.4	97	984.2	.	7.9	3.1	5	0.5	–	–
7	13.4	19.6	8.3	6.4	13.0	86	989.9	.	3.4	2.5	4	4.8	–	–
8	11.2	15.5	8.4	5.0	10.8	77	993.3	.	4.1	4.0	6	–	–	–
9	10.9	17.3	4.6	0.2	9.1	72	994.8	.	0.9	1.9	4	–	–	–
10	12.4	19.7	5.4	0.1	9.8	71	990.8	.	0.5	1.3	2	–	–	–
11	13.9	21.2	6.4	3.2	11.0	73	989.1	.	3.8	2.9	4	–	–	–
12	14.9	22.0	7.6	6.8	12.6	76	984.2	.	5.4	4.1	8	0.2	–	–
13	11.8	16.8	9.6	7.6	12.9	93	982.5	.	4.9	3.1	7	9.8	–	–
14	11.8	18.9	4.7	2.3	10.6	79	986.5	.	3.6	3.3	7	–	–	–
15	15.7	22.7	8.4	6.9	13.9	77	987.1	.	3.0	2.5	4	–	–	–
16	16.3	21.9	13.2	9.8	15.8	86	994.5	.	9.2	2.3	3	–	–	–
17	16.3	23.7	9.9	6.9	13.9	77	1001.6	.	0.0	1.1	2	–	–	–
18	17.4	25.2	10.2	6.4	13.8	68	1001.2	.	0.0	2.5	3	–	–	–
19	17.6	25.7	10.5	6.2	15.1	77	998.5	.	0.0	0.9	2	–	–	–
20	17.6	25.4	10.1	6.7	15.7	79	995.6	.	0.0	1.5	2	–	–	–
21	17.2	23.4	12.2	8.7	16.6	86	995.2	.	0.4	1.4	3	–	–	–
22	14.6	19.4	11.4	7.7	13.8	84	1000.1	.	3.9	3.1	5	–	–	–
23	13.2	20.2	4.7	3.0	11.8	79	994.2	.	3.9	1.0	3	–	–	–
24	15.4	21.8	9.8	4.9	15.2	87	991.4	.	1.5	2.8	5	–	–	–
25	14.3	23.6	9.5	9.7	14.6	83	987.3	.	1.0	2.1	5	–	–	–
26	18.0	24.1	11.5	7.6	14.1	71	980.3	.	1.3	4.8	9	2.8	–	–
27	15.8	18.8	9.6	8.2	13.8	88	987.9	.	3.1	4.8	7	–	–	–
28	16.3	23.2	9.7	9.9	14.4	78	991.9	.	3.4	3.6	8	0.0	–	–
29	12.9	16.1	11.0	9.9	12.8	88	997.7	.	6.4	2.3	4	1.8	–	–
30	13.9	19.7	9.7	8.6	12.9	82	997.8	.	8.1	5.1	7	–	–	–

Tablica II

L E G N I C A

Dzień	TEMPERATURA POWIETRZA T	Max	Min	T_g	PRĘŻNOŚĆ PARY WODNEJ e	WILGOTNOŚĆ WZGLĘDNA U	CIŚNIENIE ATMOSFERYCZNE P	ZACHMURZENIE SKOŚNE S	ZACHMURZENIE RZECZYWISTE N	WIATR v	v_{max}	OPAD R_d	ŚNIEG s_n	s_g
1	19.3	27.4	13.0	11.5	17.3	80	1004.4	-	1.3	2.1	5	-	-	-
2	18.8	27.1	11.3	9.4	17.0	90	1003.5	-	0.6	2.5	6	-	-	-
3	20.1	27.0	11.9	9.6	17.3	77	997.5	-	2.1	3.3	7	-	-	-
4	18.1	22.6	14.0	11.1	16.8	82	997.6	-	3.0	3.8	7	-	-	-
5	15.3	18.9	13.4	11.4	15.9	92	998.3	-	7.8	3.5	5	5.2	-	-
6	15.7	21.6	12.2	10.3	13.9	80	1000.5	-	3.4	2.0	3	-	-	-
7	15.8	23.1	10.0	7.0	15.2	75	1000.7	-	4.5	2.8	5	-	-	-
8	13.1	18.6	7.7	3.3	9.2	69	1010.5	-	1.3	2.4	5	-	-	-
9	13.2	29.0	3.3	- 0.4	9.1	65	1006.5	-	0.5	1.6	3	-	-	-
10	19.9	24.4	7.1	3.4	17.3	71	1001.5	-	2.0	2.5	5	-	-	-
11	19.0	24.7	10.4	7.1	14.0	71	997.8	-	3.3	3.8	7	0.1	-	-
12	16.0	20.5	12.6	9.5	13.5	75	992.5	-	6.5	3.8	7	2.1	-	-
13	13.6	17.7	10.3	9.4	10.6	70	995.7	-	4.4	5.1	8	-	-	-
14	15.1	23.3	8.0	3.8	10.6	64	994.2	-	4.5	4.6	8	-	-	-
15	16.0	21.2	9.4	6.5	13.6	76	998.3	-	5.9	2.3	5	-	-	-
16	17.6	24.0	12.8	9.7	15.1	77	1000.2	-	3.8	2.6	5	-	-	-
17	21.5	30.6	9.6	8.0	16.9	71	1011.4	-	1.0	3.0	5	-	-	-
18	22.9	32.8	14.5	12.5	17.8	68	1010.2	-	0.0	4.5	7	-	-	-
19	20.1	27.9	12.5	10.0	17.0	76	1009.8	-	0.9	3.6	5	-	-	-
20	19.2	22.3	15.3	12.2	17.5	82	1010.0	-	5.6	4.4	6	-	-	-
21	16.8	21.2	15.8	12.0	15.9	83	1011.0	-	4.9	2.9	4	0.0	-	-
22	14.4	20.6	9.0	6.8	13.1	81	1016.0	-	4.8	2.3	4	0.0	-	-
23	14.7	24.4	6.3	2.6	11.9	74	1010.4	-	3.0	1.4	2	-	-	-
24	14.9	23.0	8.4	5.1	12.9	77	1006.3	-	6.9	3.4	7	-	-	-
25	19.0	26.1	8.2	4.9	13.2	67	997.4	-	3.0	4.8	8	-	-	-
26	17.9	22.4	13.2	12.4	14.2	71	989.5	-	4.8	7.9	10	1.3	-	-
27	15.1	20.7	7.4	7.0	11.6	69	999.8	-	3.1	3.5	7	-	-	-
28	22.5	25.7	18.1	14.2	14.3	60	1003.1	-	5.4	4.0	10	0.1	-	-
29	16.3	24.6	12.3	11.0	14.7	79	1007.9	-	4.9	3.5	7	0.0	-	-
30	18.4	27.1	10.2	8.1	14.2	78	1003.6	-	5.1	4.5	8	-	-	-

W I E L U Ń

Brzesień 1975

Dzień	TEMPERATURA POWIETRZA T	Max	Min	T_g	PRĘŻNOŚĆ PARY WODNEJ e	WILGOTNOŚĆ WZGLĘDNA U	CIŚNIENIE ATMOSFERYCZNE P	ZACHMURZENIE SKOŚNE S	ZACHMURZENIE RZECZYWISTE N	WIATR v	v_{max}	OPAD R_d	ŚNIEG s_n	s_g
1	19.6	26.8	13.7	11.3	16.7	76	996.2	11.0	0.6	1.5	3	-	-	-
2	18.7	26.4	10.3	8.3	16.4	77	995.7	9.8	0.5	1.3	2	-	-	-
3	20.1	27.0	13.8	11.3	17.1	75	996.3	8.8	3.8	1.6	3	-	-	-
4	20.1	25.8	16.0	14.1	18.1	78	998.1	8.7	2.6	2.1	5	-	-	-
5	17.2	23.4	13.7	11.2	16.9	86	999.4	4.3	5.1	1.8	3	18.0	-	-
6	14.4	19.3	12.5	12.1	14.0	86	993.5	9.9	4.9	2.9	4	0.8	-	-
7	14.9	21.2	10.2	8.8	13.4	81	993.4	4.3	5.3	1.6	2	0.3	-	-
8	11.8	17.1	7.2	4.8	9.4	71	1003.8	11.6	2.1	2.5	5	-	-	-
9	12.5	19.1	5.3	2.0	8.6	61	998.9	10.9	0.0	1.4	2	-	-	-
10	14.8	22.5	7.1	4.9	11.6	71	994.0	9.4	1.5	1.9	3	-	-	-
11	16.8	23.0	11.9	9.9	14.0	75	993.1	8.2	4.8	2.1	4	-	-	-
12	15.3	17.1	11.0	8.7	13.9	90	998.1	-	5.9	2.4	7	3.7	-	-
13	12.1	16.4	9.8	8.6	11.3	81	987.1	3.9	4.1	2.6	4	3.7	-	-
14	13.5	20.4	6.3	4.5	10.5	70	988.1	10.1	3.6	3.8	7	-	-	-
15	16.6	22.4	11.5	9.1	15.1	81	989.8	8.4	5.3	1.5	3	-	-	-
16	17.1	22.9	13.4	10.6	15.1	79	999.6	7.4	4.0	1.5	4	-	-	-
17	20.6	28.4	12.4	9.7	18.9	80	1004.5	8.4	0.0	2.1	3	-	-	-
18	21.1	29.8	13.8	10.3	15.4	65	1003.3	8.4	0.0	2.3	4	-	-	-
19	19.1	26.3	13.7	12.0	15.3	72	1002.9	8.9	0.0	2.1	3	-	-	-
20	17.8	24.7	11.6	10.8	14.4	81	1000.7	7.5	0.5	1.5	2	-	-	-
21	16.9	21.9	13.1	11.5	16.0	88	1001.5	2.2	4.8	1.3	3	-	-	-
22	13.9	19.8	10.8	8.5	12.1	78	1006.6	5.5	2.9	1.4	3	-	-	-
23	15.2	22.6	7.6	5.2	12.4	74	1002.8	9.2	1.4	1.6	2	-	-	-
24	16.3	21.6	12.3	9.8	15.0	82	995.7	4.1	4.4	1.9	3	-	-	-
25	17.2	24.3	11.1	8.0	13.5	72	996.3	8.8	1.6	2.4	4	-	-	-
26	17.9	24.5	13.3	12.1	14.4	72	992.1	6.9	5.4	4.1	5	2.4	-	-
27	19.8	19.7	8.9	6.9	11.4	73	992.3	8.9	1.9	2.3	3	-	-	-
28	19.0	22.2	14.9	13.6	14.9	89	995.1	6.1	4.3	3.6	6	2.2	-	-
29	15.4	21.2	11.5	11.0	14.7	84	1000.6	2.3	5.8	2.0	4	0.3	-	-
30	17.6	24.3	10.8	9.3	14.4	81	997.6	6.5	3.9	2.8	6	-	-	-

Z G O R Z E L E C

Dzień	TEMPERATURA POWIETRZA T	Max	Min	T_g	PRĘŻNOŚĆ PARY WODNEJ e	WILGOTNOŚĆ WZGLĘDNA U	CIŚNIENIE ATMOSFERYCZNE P	ZACHMURZENIE SKOŚNE S	ZACHMURZENIE RZECZYWISTE N	WIATR v	v_{max}	OPAD R_d	ŚNIEG s_n	s_g
1	18.2	25.1	12.4	10.8	18.0	-	995.2	6.6	-	-	-	-	-	-
2	18.9	25.7	12.5	11.9	16.5	-	994.0	7.9	-	-	-	0.0	-	-
3	19.6	25.5	12.8	11.2	17.5	-	988.2	8.7	-	-	-	-	-	-
4	16.9	21.5	15.3	12.3	17.0	-	988.8	8.5	-	-	-	3.3	-	-
5	13.3	18.4	12.8	10.8	15.1	-	990.9	-	-	-	-	2.5	-	-
6	14.6	20.1	9.0	8.2	14.6	-	991.2	5.7	-	-	-	-	-	-
7	15.0	20.1	9.6	7.1	12.6	-	992.1	4.2	-	-	-	-	-	-
8	12.8	17.5	6.3	4.2	9.4	-	1000.7	10.3	-	-	-	-	-	-
9	11.3	20.0	4.8	2.5	10.0	-	997.1	9.9	-	-	-	-	-	-
10	18.1	21.8	10.3	9.7	13.4	-	992.3	4.7	-	-	-	-	-	-
11	17.8	23.1	12.4	8.6	15.3	-	988.7	7.8	-	-	-	7.2	-	-
12	14.7	19.9	12.2	10.2	14.1	-	983.6	1.4	-	-	-	4.5	-	-
13	12.1	16.5	9.9	8.7	10.5	-	986.8	4.1	-	-	-	0.1	-	-
14	16.2	21.9	7.4	4.6	11.2	-	984.5	3.6	-	-	-	0.1	-	-
15	14.8	18.8	9.3	8.1	14.8	-	989.4	-	-	-	-	-	-	-
16	14.5	22.5	11.4	8.4	15.4	-	998.5	4.9	-	-	-	-	-	-
17	20.3	31.8	10.9	9.1	18.8	-	1002.1	9.8	-	-	-	-	-	-
18	21.5	29.5	11.4	9.2	18.3	-	1000.9	8.9	-	-	-	-	-	-
19	19.3	25.9	13.4	11.9	17.4	-	1001.8	7.2	-	-	-	-	-	-
20	15.2	19.8	15.4	14.2	17.1	-	1001.2	-	-	-	-	-	-	-
21	16.0	21.1	14.9	12.7	15.8	-	1001.8	3.5	-	-	-	0.2	-	-
22	11.0	19.8	9.4	7.5	12.8	-	1006.5	4.2	-	-	-	-	-	-
23	14.7	21.7	8.8	7.8	12.4	-	1001.5	6.6	-	-	-	-	-	-
24	19.2	20.4	11.4	7.7	14.3	-	995.6	1.4	-	-	-	-	-	-
25	17.0	21.9	10.4	6.7	14.8	-	988.1	3.7	-	-	-	-	-	-
26	16.4	20.2	12.2	10.9	13.9	-	980.9	8.8	-	-	-	3.5	-	-
27	14.2	19.9	7.4	5.8	11.8	-	990.4	5.8	-	-	-	-	-	-
28	18.6	25.3	16.4	15.4	14.2	-	994.1	4.8	-	-	-	0.2	-	-
29	16.9	24.3	12.8	11.6	16.8	-	988.8	2.9	-	-	-	0.1	-	-
30	19.4	27.8	10.4	8.2	15.4	-	993.4	8.9	-	-	-	-	-	-

W R O C Ł A W - S T R A C H O W I C E

Dzień	TEMPERATURA POWIETRZA T	Max	Min	T_g	PRĘŻNOŚĆ PARY WODNEJ e	WILGOTNOŚĆ WZGLĘDNA U	CIŚNIENIE ATMOSFERYCZNE P	ZACHMURZENIE SKOŚNE S	ZACHMURZENIE RZECZYWISTE N	WIATR v	v_{max}	OPAD R_d	ŚNIEG s_n	s_g
1	19.6	26.4	11.3	10.5	17.6	79	1004.7	8.9	1.4	0.8	2	-	-	-
2	19.0	26.4	11.4	9.2	17.3	81	1003.9	9.7	1.0	1.6	4	-	-	-
3	20.3	26.9	12.7	10.3	18.3	80	998.3	9.6	2.4	2.8	6	0.0	-	-
4	18.1	23.5	12.3	10.3	17.3	84	997.6	9.5	2.5	3.0	6	-	-	-
5	15.6	20.6	13.5	11.1	16.6	94	999.2	1.1	6.5	2.8	6	2.9	-	-
6	14.8	21.0	10.2	8.5	13.5	82	1001.0	7.4	4.1	1.5	4	-	-	-
7	15.5	22.7	8.5	6.6	13.1	77	1000.7	4.9	5.1	1.8	3	0.0	-	-
8	12.2	17.6	6.8	2.7	9.4	69	1010.4	11.0	0.8	1.1	3	-	-	-
9	12.4	21.9	2.0	- 1.1	8.9	66	1007.2	10.3	0.1	1.3	2	-	-	-
10	15.3	24.1	5.3	2.7	12.3	73	1002.3	7.5	2.0	1.8	4	-	-	-
11	17.0	25.8	10.6	7.4	14.0	74	998.9	7.3	3.8	3.9	8	-	-	-
12	14.1	18.8	10.4	7.3	14.0	87	993.8	1.3	6.8	3.6	9	6.1	-	-
13	12.9	17.8	9.3	7.8	11.4	78	996.3	5.8	4.1	4.1	7	-	-	-
14	15.5	23.2	5.0	2.8	11.2	75	995.5	7.0	3.9	4.5	8	-	-	-
15	15.1	22.3	7.1	5.1	13.8	81	998.7	3.2	5.4	1.0	3	-	-	-
16	17.8	23.5	12.7	10.5	15.4	77	1008.4	7.0	3.6	1.0	2	-	-	-
17	20.7	31.7	11.1	9.2	18.0	78	1012.3	8.9	0.0	2.9	4	-	-	-
18	21.9	31.8	14.3	12.8	19.3	75	1010.8	9.4	0.0	2.9	5	-	-	-
19	19.1	27.0	10.8	7.3	15.1	70	1010.2	10.4	0.0	2.0	5	-	-	-
20	17.3	25.8	11.0	8.4	16.8	86	1009.9	8.2	1.4	1.5	3	-	-	-
21	16.9	21.2	14.8	13.8	17.2	90	1011.0	0.8	6.3	1.4	4	-	-	-
22	13.5	19.8	8.5	5.4	13.0	85	1016.2	9.7	3.3	0.8	2	0.8	-	-
23	14.6	24.0	4.9	2.8	11.9	75	1011.2	8.3	2.0	2.0	4	-	-	-
24	16.9	22.8	7.1	4.9	14.0	84	1004.7	4.8	4.3	1.1	4	-	-	-
25	17.1	25.9	9.4	3.9	13.7	73	998.4	8.1	2.3	3.6	8	-	-	-
26	17.2	24.7	9.7	7.8	14.3	75	998.5	4.2	4.0	5.5	7	3.7	-	-
27	13.7	20.9	5.7	2.3	11.4	76	1000.7	7.8	3.0	3.5	5	-	-	-
28	20.0	24.5	14.0	11.3	16.2	70	1003.7	4.1	3.5	4.5	7	0.8	-	-
29	16.6	24.8	12.1	10.2	17.4	92	1008.4	3.7	4.1	2.4	5	0.0	-	-
30	18.1	26.8	9.8	9.6	16.4	81	1004.8	9.6	1.9	4.4	8	-	-	-

Tablica 8

JELENIA GÓRA

Dzień	Temperatura powietrza				Prężność pary wodnej	Wilgotność względna	Ciśnienie atmosferyczne	Usłonecznienie	Zachmurzenie	Wiatr		Opad	Śnieg	
	T	Max	Min	T_0	e	U	P	S	N	v	v_{max}	R_d	h_s	t_g
1	17.0	24.6	10.7	10.2	16.8	87	978.4	8.4	1.3	1.3	5	-	-	-
2	18.9	24.4	10.8	10.1	16.6	87	977.6	6.1	1.6	1.3	4	-	-	-
3	18.4	24.8	13.8	9.6	16.6	80	972.6	7.9	2.6	2.6	6	-	-	-
4	15.7	20.6	11.1	6.8	15.8	89	972.3	3.5	3.6	1.5	3	-	-	-
5	14.7	17.3	12.2	9.2	14.9	95	973.6	-	5.0	1.9	3	11.7	-	-
6	14.6	20.7	10.4	10.2	12.9	83	974.6	9.7	5.8	0.8	2	-	-	-
7	13.4	19.8	8.3	6.4	12.5	84	974.9	1.3	6.0	1.4	3	0.6	-	-
8	11.1	16.3	6.1	3.4	9.0	72	973.5	11.1	1.9	1.3	3	-	-	-
9	10.5	20.6	0.5	- 2.0	8.8	73	970.5	10.7	0.8	0.5	1	-	-	-
10	12.6	21.6	4.2	1.4	11.9	80	974.0	8.4	1.6	1.6	5	-	-	-
11	18.4	23.8	7.2	6.5	13.2	76	972.5	7.7	2.3	2.1	4	-	-	-
12	19.2	18.4	12.5	9.8	13.1	76	967.2	1.0	6.0	3.8	8	4.0	-	-
13	11.3	16.4	7.5	5.5	10.8	77	970.2	5.8	4.9	3.3	7	0.6	-	-
14	13.9	21.1	3.3	0.6	10.6	67	968.4	2.6	5.4	5.4	7	-	-	-
15	14.5	19.6	8.2	9.5	14.0	89	972.2	1.2	5.8	1.0	4	-	-	-
16	16.6	23.9	11.4	10.7	15.2	82	971.5	7.8	4.3	1.9	4	-	-	-
17	15.6	24.0	7.7	6.1	16.6	88	975.4	9.3	0.0	0.1	1	-	-	-
18	23.3	32.3	12.8	9.8	15.4	56	984.3	9.5	0.1	3.6	8	-	-	-
19	17.3	25.5	9.2	6.1	14.2	75	984.1	9.2	0.3	1.6	4	-	-	-
20	14.9	18.6	10.0	8.3	15.7	92	983.9	-	5.0	1.0	2	0.0	-	-
21	14.9	18.8	14.0	14.0	15.2	90	984.8	-	6.4	0.9	2	0.0	-	-
22	11.5	18.5	6.4	5.9	11.9	89	986.3	3.1	5.9	0.5	3	0.1	-	-
23	11.8	22.9	2.9	2.4	11.0	82	984.5	7.5	2.3	0.8	2	-	-	-
24	12.1	20.9	4.7	2.9	11.5	85	978.6	3.5	4.4	1.6	3	-	-	-
25	14.0	24.5	3.6	1.9	11.9	73	972.3	8.5	2.6	3.5	6	-	-	-
26	15.7	21.8	11.8	7.4	13.0	73	964.8	3.6	4.6	4.6	7	2.0	-	-
27	15.7	19.8	9.5	1.1	10.3	67	973.9	4.0	2.4	2.9	6	-	-	-
28	19.3	24.6	12.9	10.8	17.9	69	977.6	7.1	4.9	4.3	8	0.6	-	-
29	17.1	25.6	13.0	12.4	14.7	76	981.4	5.6	4.3	2.3	5	0.0	-	-
30	17.3	25.2	7.6	6.4	14.9	77	977.5	6.4	4.5	4.6	9	-	-	-

KIELCE

Grudzień 1975

Dzień	Temperatura powietrza				Prężność pary wodnej	Wilgotność względna	Ciśnienie atmosferyczne	Usłonecznienie	Zachmurzenie	Wiatr		Opad	Śnieg	
	T	Max	Min	T_0	e	U	P	S	N	v	v_{max}	R_d	h_s	t_g
1	19.0	24.7	12.5	10.8	15.8	74	998.4	11.0	0.9	2.5	5	-	-	-
2	19.6	26.4	13.3	9.7	15.6	67	989.3	11.0	0.8	3.0	5	-	-	-
3	20.0	27.2	12.7	10.1	16.8	74	984.8	9.1	1.6	4.0	8	-	-	-
4	18.7	26.2	12.3	10.7	16.5	79	981.6	6.5	3.8	1.9	4	4.0	-	-
5	16.9	21.6	12.2	11.4	17.5	91	982.2	1.0	7.6	2.0	4	33.6	-	-
6	12.6	17.3	11.6	9.8	14.1	96	983.4	-	6.0	3.4	6	0.2	-	-
7	12.8	21.0	6.8	6.2	12.7	87	984.3	3.6	6.0	1.9	5	0.1	-	-
8	11.6	15.7	9.3	6.1	10.3	77	992.5	10.7	2.4	3.3	6	-	-	-
9	9.9	18.0	1.8	0.1	8.7	75	992.7	11.3	0.4	1.4	3	-	-	-
10	12.0	20.7	3.1	1.4	10.3	77	988.5	10.5	0.0	2.0	4	-	-	-
11	13.8	21.2	6.0	4.6	11.8	76	986.1	8.7	3.6	2.3	4	-	-	-
12	14.0	21.2	8.9	5.5	12.9	81	981.0	3.6	4.1	2.4	6	2.0	-	-
13	10.1	14.7	9.4	8.6	11.9	96	980.8	0.1	4.5	2.5	6	7.0	-	-
14	10.9	18.6	2.6	1.1	10.7	82	984.1	8.9	3.0	3.9	7	-	-	-
15	15.2	23.2	9.9	7.9	14.0	77	984.4	10.0	2.1	2.9	6	2.3	-	-
16	16.4	27.9	12.4	9.5	16.4	89	992.4	5.5	3.1	0.6	2	4.2	-	-
17	16.9	24.2	10.2	9.2	16.7	87	998.8	9.5	0.1	1.5	3	-	-	-
18	18.7	26.4	12.1	8.3	13.5	66	998.2	10.0	0.0	2.3	3	-	-	-
19	16.8	25.0	7.9	5.3	14.7	80	996.0	6.1	0.0	0.8	3	-	-	-
20	15.4	24.7	9.2	7.8	14.6	80	993.8	8.6	0.3	0.5	2	-	-	-
21	14.8	19.8	8.1	7.6	15.7	92	993.9	4.8	3.4	1.3	3	-	-	-
22	14.4	19.7	11.5	9.6	13.3	82	998.6	6.5	3.3	1.9	5	-	-	-
23	12.8	21.2	4.4	2.5	11.3	79	996.8	9.1	1.8	1.3	4	-	-	-
24	14.5	22.2	8.4	6.0	14.0	85	989.7	5.4	1.9	1.6	5	-	-	-
25	15.3	23.4	7.4	5.8	13.8	82	985.1	7.8	0.9	2.9	7	-	-	-
26	17.0	24.7	10.3	6.6	13.2	72	977.6	8.7	1.8	4.3	9	8.7	-	-
27	17.5	18.0	7.9	9.7	11.8	83	986.6	8.2	2.6	4.6	9	-	-	-
28	16.3	23.3	10.0	6.6	15.3	82	989.5	6.7	4.4	2.3	7	0.0	-	-
29	14.5	17.6	12.9	10.7	14.1	85	994.5	1.6	3.8	2.3	3	0.2	-	-
30	15.4	22.2	11.1	9.1	15.6	85	992.7	8.4	2.0	3.9	7	-	-	-

CZĘSTOCHOWA

Dzień	Temperatura powietrza				Prężność pary wodnej	Wilgotność względna	Ciśnienie atmosferyczne	Usłonecznienie	Zachmurzenie	Wiatr		Opad	Śnieg	
	T	Max	Min	T_0	e	U	P	S	N	v	v_{max}	R_d	h_s	t_g
1	23.5	26.0	15.2	11.5	16.1	49	985.1	11.7	0.4	2.3	4	-	-	-
2	20.5	26.0	14.3	13.0	15.9	67	984.9	11.2	0.9	2.3	4	-	-	-
3	20.7	26.4	15.9	12.8	17.0	72	980.2	6.5	2.1	2.1	4	-	-	-
4	19.0	25.0	14.6	12.0	18.6	85	977.4	6.2	3.4	2.0	3	28.2	-	-
5	17.0	21.3	15.1	15.1	17.1	89	978.6	1.4	7.5	1.8	4	16.6	-	-
6	15.7	17.1	11.7	11.6	13.1	85	980.4	3.7	5.4	3.0	5	-	-	-
7	15.9	19.3	7.4	7.0	12.6	80	980.8	5.0	2.6	1.9	3	0.0	-	-
8	11.7	14.0	8.0	6.7	9.8	73	989.7	11.1	2.9	2.8	4	-	-	-
9	12.0	19.5	5.5	4.1	9.2	69	988.5	11.8	0.1	2.0	3	-	-	-
10	14.0	21.5	6.6	4.1	11.0	72	983.9	10.8	0.3	2.1	3	-	-	-
11	16.1	22.2	10.2	8.6	12.4	72	981.5	6.5	2.9	2.3	4	0.2	-	-
12	12.8	19.0	11.0	9.0	13.7	92	976.3	0.4	4.4	2.1	3	9.9	-	-
13	12.5	13.9	9.1	8.2	10.7	84	976.9	1.1	4.4	2.6	3	4.5	-	-
14	13.2	20.1	6.0	3.4	10.1	70	978.4	9.6	3.9	3.3	6	-	-	-
15	17.4	22.6	10.5	8.5	14.4	74	979.5	7.3	4.5	2.8	4	1.0	-	-
16	17.9	22.1	14.9	13.0	16.7	82	988.4	5.1	5.1	1.8	3	-	-	-
17	23.6	27.7	14.0	12.8	17.9	77	984.0	8.2	2.0	2.0	3	-	-	-
18	21.4	29.0	15.8	11.0	13.0	55	983.1	10.1	0.8	2.6	3	-	-	-
19	19.0	24.6	13.5	10.5	16.0	75	981.9	9.2	0.8	2.0	3	-	-	-
20	16.3	24.6	12.7	9.9	14.8	73	980.3	6.3	0.3	2.0	3	-	-	-
21	16.3	20.2	11.9	10.0	16.1	88	990.7	-	5.4	1.4	3	-	-	-
22	14.7	18.3	12.0	7.6	12.8	77	995.6	5.8	3.0	1.2	4	-	-	-
23	14.5	22.2	8.1	5.6	12.7	78	992.5	8.9	0.3	1.8	3	-	-	-
24	16.5	21.6	13.0	11.0	14.8	88	985.5	3.1	3.3	2.0	5	-	-	-
25	16.6	23.2	10.9	9.0	14.4	78	980.8	6.3	1.3	2.4	5	-	-	-
26	15.6	23.4	11.2	7.5	12.4	71	972.5	7.7	2.9	4.9	9	3.0	-	-
27	19.1	19.4	7.5	7.0	11.4	77	982.4	9.8	1.4	3.8	6	-	-	-
28	17.7	23.5	12.7	11.0	15.4	77	985.3	5.4	2.5	3.6	6	-	-	-
29	18.2	23.8	13.0	12.0	14.7	79	989.9	4.3	3.6	2.3	6	-	-	-
30	18.4	23.4	14.0	12.4	14.7	80	987.4	6.9	3.0	2.9	7	-	-	-

ŚNIEŻKA

Dzień	Temperatura powietrza				Prężność pary wodnej	Wilgotność względna	Ciśnienie atmosferyczne	Usłonecznienie	Zachmurzenie	Wiatr		Opad	Śnieg	
	T	Max	Min	T_0	e	U	P	S	N	v	v_{max}	R_d	h_s	t_g
1	11.9	14.8	10.3	-	12.2	87	843.7	7.3	3.9	5.4	10	2.0	-	-
2	11.7	14.0	10.2	-	12.7	93	842.9	4.1	4.4	7.3	16	7.5	-	-
3	10.8	11.7	9.7	-	12.7	99	837.7	-	7.9	15.1	22	0.2	-	-
4	9.7	11.6	8.8	-	11.7	97	837.6	2.4	4.8	4.8	9	18.8	-	-
5	7.9	9.5	6.6	-	10.6	99	837.3	-	6.4	2.8	6	4.7	-	-
6	6.7	9.1	4.6	-	8.8	91	838.0	2.3	3.3	3.8	9	0.3	-	-
7	6.4	8.8	5.7	-	8.9	93	838.3	0.7	6.1	10.0	19	1.2	-	-
8	3.5	7.3	0.1	-	8.3	82	843.7	5.8	3.6	8.0	16	-	-	-
9	5.1	9.3	1.6	-	6.6	76	842.4	9.5	1.0	4.6	9	-	-	-
10	6.9	8.8	6.4	-	9.5	96	840.1	4.0	4.8	9.5	14	0.1	-	-
11	9.1	9.9	7.0	-	10.6	98	837.0	5.4	6.5	14.0	19	1.0	-	-
12	5.7	8.6	4.7	-	9.1	100	831.1	-	8.8	15.6	23	4.9	-	-
13	1.9	6.2	0.3	-	7.1	100	832.0	1.7	7.6	15.6	28	0.0	-	-
14	4.8	8.0	0.8	-	7.8	90	831.6	9.2	7.3	22.3	26	0.5	-	-
15	7.7	9.5	5.8	-	9.9	95	836.5	0.9	7.6	6.3	17	-	-	-
16	12.3	15.5	7.8	-	11.2	80	844.0	8.1	4.1	7.4	12	-	-	-
17	10.4	21.1	14.7	-	8.1	36	852.9	6.3	0.0	6.8	14	-	-	-
18	16.9	19.8	14.9	-	9.8	49	851.1	10.1	6.0	15.1	22	-	-	-
19	11.2	17.6	9.4	-	10.3	79	846.3	9.1	1.4	12.3	18	-	-	-
20	10.9	11.3	10.0	-	11.9	93	847.4	-	6.1	4.4	8	-	-	-
21	8.8	10.6	6.3	-	10.5	96	847.1	3.1	4.9	7.5	11	0.1	-	-
22	6.4	7.3	4.8	-	8.9	93	850.5	-	4.8	4.1	7	-	-	-
23	7.5	10.8	5.4	-	9.2	89	847.1	7.9	2.4	7.9	10	-	-	-
24	7.1	8.0	6.2	-	9.7	97	841.9	3.5	6.9	8.8	13	0.1	-	-
25	7.8	10.8	5.3	-	10.3	97	836.5	-	7.3	16.5	20	0.1	-	-
26	6.3	9.3	3.3	-	9.5	99	838.3	1.4	6.5	18.4	22	4.4	-	-
27	3.9	7.3	1.0	-	7.9	97	836.1	4.8	5.3	22.5	32	-	-	-
28	9.4	11.8	6.9	-	10.9	88	842.2	4.8	6.6	20.6	35	9.7	-	-
29	10.7	12.6	8.4	-	12.8	96	845.8	2.8	7.3	13.6	20	0.5	-	-
30	11.1	12.8	10.0	-	12.6	96	842.4	3.9	7.4	20.0	33	0.1	-	-

Tablica II

ZAMOŚĆ

DNI	TEMPERATURA POWIETRZA				PRĘŻNOŚĆ PARY WODNEJ	WILGOTNOŚĆ WZGLĘDNA	CIŚNIENIE ATMOSFERYCZNE	USŁONECZNIENIE	ZACHMURZENIE	WIATR		OPAD	ŚNIEG	
	T	Max	Min	T_0	e	U	P	S	N	v	v_{max}	R_d	s_n	s_g
1	17.9	24.1	13.1	10.5	15.2	75	994.4	.	0.5	2.8	3	-	-	-
2	16.4	24.8	8.4	6.5	12.9	72	995.4	.	0.3	2.0	4	-	-	-
3	17.4	25.6	9.6	5.6	13.5	72	991.5	.	0.3	2.9	6	-	-	-
4	18.6	27.2	11.0	8.8	16.0	76	986.8	.	2.3	1.5	2	12.4	-	-
5	16.5	20.7	13.5	12.0	17.6	96	987.3	.	5.8	0.9	2	0.2	-	-
6	14.3	17.6	12.7	12.6	15.8	97	986.9	.	8.0	2.3	5	0.9	-	-
7	14.9	20.4	9.0	8.3	13.4	81	988.5	.	3.6	1.8	2	0.0	-	-
8	11.4	15.9	8.8	5.1	10.5	79	995.8	.	3.0	3.8	6	-	-	-
9	10.0	17.5	2.4	0.2	9.5	80	997.7	.	1.4	1.8	3	-	-	-
10	11.0	19.9	1.3	- 0.9	9.4	76	994.1	.	0.4	0.5	1	-	-	-
11	12.1	21.1	3.3	0.5	9.9	74	992.8	.	1.6	1.4	3	-	-	-
12	15.6	23.0	6.8	2.1	12.4	73	988.3	.	4.9	2.8	6	0.8	-	-
13	13.1	18.9	9.7	9.8	13.9	92	986.1	.	6.0	2.3	5	15.7	-	-
14	12.2	18.8	4.0	2.1	10.6	78	991.1	.	3.0	1.6	3	-	-	-
15	15.9	23.3	8.2	5.8	12.5	71	991.1	.	2.6	2.4	5	-	-	-
16	16.6	22.6	11.1	8.8	16.6	88	997.6	.	2.9	1.3	3	0.1	-	-
17	14.4	23.8	7.0	6.9	11.9	78	1004.5	.	1.0	0.3	1	-	-	-
18	15.8	25.9	5.6	3.9	13.5	78	1004.6	.	0.0	1.6	3	-	-	-
19	16.9	26.3	7.4	5.2	14.3	77	1001.9	.	0.0	0.8	2	-	-	-
20	15.1	24.0	6.9	6.8	14.2	81	998.6	.	0.0	0.8	2	-	-	-
21	16.2	25.4	8.1	6.4	15.2	83	997.8	.	0.1	1.0	2	-	-	-
22	15.3	21.3	12.2	8.5	14.2	83	1002.8	.	3.3	1.8	3	-	-	-
23	12.4	21.0	3.7	2.5	11.7	83	1002.4	.	1.1	0.3	1	-	-	-
24	16.6	23.3	6.7	4.7	13.2	82	995.1	.	0.5	1.1	3	-	-	-
25	16.4	23.9	6.6	5.4	13.8	77	991.1	.	0.8	1.8	4	-	-	-
26	13.3	24.3	10.6	5.9	13.4	66	985.2	.	0.3	3.9	7	3.6	-	-
27	13.4	19.8	9.0	6.3	11.2	78	993.6	.	3.2	3.3	6	-	-	-
28	17.2	24.4	8.4	5.7	14.6	75	995.3	.	3.3	2.9	6	-	-	-
29	14.4	18.2	12.3	11.1	14.7	90	1000.8	.	8.5	2.3	4	0.1	-	-
30	13.9	20.6	8.1	6.8	12.5	80	1000.4	.	0.0	4.4	7	-	-	-

SANDOMIERZ

wrzesień 1975

DNI	TEMPERATURA POWIETRZA				PRĘŻNOŚĆ PARY WODNEJ	WILGOTNOŚĆ WZGLĘDNA	CIŚNIENIE ATMOSFERYCZNE	USŁONECZNIENIE	ZACHMURZENIE	WIATR		OPAD	ŚNIEG	
	T	Max	Min	T_0	e	U	P	S	N	v	v_{max}	R_d	s_n	s_g
1	18.5	25.3	12.7	12.0	16.1	77	994.2	9.6	1.5	3.6	5	-	-	-
2	19.2	26.4	11.9	9.6	15.5	70	994.5	11.0	0.5	3.0	4	-	-	-
3	19.9	27.2	13.0	11.6	16.9	65	990.3	10.0	0.5	4.6	7	-	-	-
4	19.8	26.8	13.2	12.1	16.3	73	986.4	8.3	2.5	2.8	6	0.3	-	-
5	17.7	23.4	14.9	14.8	17.7	88	987.2	2.7	5.5	2.3	5	13.4	-	-
6	14.0	17.5	12.0	12.1	15.5	96	987.6	-	8.0	3.8	7	1.3	-	-
7	13.6	21.4	7.3	7.1	13.2	86	989.3	6.0	5.4	3.0	5	3.5	-	-
8	12.2	16.9	10.2	7.8	10.5	75	996.7	12.1	3.6	4.9	6	-	-	-
9	12.6	18.1	5.4	2.2	9.0	66	997.9	12.0	1.0	1.6	3	-	-	-
10	13.1	20.4	5.4	2.7	10.1	69	993.9	11.5	0.3	2.3	4	-	-	-
11	14.4	22.5	7.0	6.2	11.5	73	991.7	10.5	1.5	3.3	5	-	-	-
12	14.4	22.3	8.5	7.0	13.1	81	997.0	5.1	4.0	4.1	10	0.3	-	-
13	11.6	16.0	9.8	9.2	13.4	97	985.6	-	4.6	3.8	6	14.8	-	-
14	11.7	19.0	4.9	4.2	10.9	81	989.9	9.4	2.3	4.9	7	-	-	-
15	16.1	23.5	9.6	8.6	13.4	74	990.2	10.8	3.5	4.4	5	-	-	-
16	17.4	22.8	13.8	13.3	17.5	88	997.7	3.9	4.6	2.1	5	7.5	-	-
17	17.7	23.7	12.2	10.1	15.9	80	1004.4	10.0	0.4	2.1	4	-	-	-
18	17.8	25.7	10.2	8.3	13.8	71	1004.0	10.4	0.0	3.4	5	-	-	-
19	17.9	25.6	10.7	9.1	14.3	73	1001.5	10.0	0.0	2.6	4	-	-	-
20	18.3	25.5	11.2	8.6	16.0	79	998.8	9.0	0.0	1.5	3	-	-	-
21	17.8	24.7	13.4	11.7	16.8	83	998.4	6.3	3.6	2.4	4	-	-	-
22	15.9	20.6	13.2	11.8	14.4	81	1003.4	6.7	1.9	3.5	5	-	-	-
23	14.4	21.8	7.8	5.7	12.7	79	1002.2	10.2	1.3	2.4	4	-	-	-
24	16.1	22.7	10.7	10.2	14.2	80	994.8	7.3	1.9	4.3	6	-	-	-
25	16.8	24.1	10.7	10.1	14.8	80	990.6	8.6	1.0	4.6	8	-	-	-
26	17.8	24.0	12.3	11.2	14.3	73	983.5	8.7	1.6	7.1	13	4.1	-	-
27	13.4	18.5	8.8	7.7	11.6	77	991.9	10.4	2.3	5.0	7	-	-	-
28	15.8	24.1	9.8	8.2	13.0	80	995.1	5.6	2.5	4.4	6	0.0	-	-
29	14.4	18.1	12.7	11.6	14.5	89	1000.2	-	9.5	2.8	4	0.2	-	-
30	16.1	22.5	10.4	10.1	13.7	77	998.5	8.8	0.0	4.6	7	-	-	-

OPOLE

DNI	TEMPERATURA POWIETRZA				PRĘŻNOŚĆ PARY WODNEJ	WILGOTNOŚĆ WZGLĘDNA	CIŚNIENIE ATMOSFERYCZNE	USŁONECZNIENIE	ZACHMURZENIE	WIATR		OPAD	ŚNIEG	
	T	Max	Min	T_0	e	U	P	S	N	v	v_{max}	R_d	s_n	s_g
1	19.4	26.3	13.5	13.8	18.1	82	995.4	8.6	2.8	1.9	3	-	-	-
2	20.1	26.0	14.1	12.2	18.4	80	997.7	8.2	1.8	1.9	5	-	-	-
3	20.7	24.6	15.2	12.6	19.0	80	992.8	7.6	2.0	1.5	4	-	-	-
4	19.5	23.7	16.2	13.9	18.9	84	991.4	5.9	2.3	1.9	5	-	-	-
5	17.4	22.5	14.9	13.3	17.7	90	992.4	2.9	7.0	1.8	4	3.1	-	-
6	14.9	19.4	12.6	11.9	14.8	88	994.6	6.9	4.8	2.3	5	-	-	-
7	15.6	22.0	10.2	8.0	13.8	81	994.4	9.0	2.8	2.3	4	0.6	-	-
8	12.6	16.9	8.3	7.4	10.3	73	1003.9	10.5	2.4	2.5	5	-	-	-
9	12.4	20.3	3.9	2.0	9.6	70	1001.7	10.1	0.1	1.0	2	-	-	-
10	15.1	23.4	7.0	4.3	12.2	73	996.9	8.7	1.0	2.3	3	-	-	-
11	17.3	23.4	11.5	9.4	15.1	79	993.6	7.8	4.3	2.6	7	2.9	-	-
12	14.3	18.0	12.9	10.6	14.4	88	988.7	-	4.8	4.6	6	3.9	-	-
13	12.6	16.9	10.0	8.9	11.3	78	990.7	4.2	4.1	3.1	6	1.7	-	-
14	13.7	21.1	6.5	4.3	11.0	72	990.5	8.1	3.0	5.6	10	-	-	-
15	17.5	23.4	12.1	7.8	15.8	80	992.3	6.6	4.0	1.8	3	-	-	-
16	18.0	24.0	13.3	13.9	16.9	83	1001.6	6.4	2.9	1.3	4	-	-	-
17	20.0	30.5	12.5	10.8	16.7	85	1006.7	6.9	0.0	2.0	5	-	-	-
18	21.5	29.8	15.2	12.0	18.4	74	1005.6	8.8	0.0	3.3	6	-	-	-
19	19.4	26.3	13.4	9.7	15.9	73	1004.6	9.2	0.0	2.3	5	-	-	-
20	17.9	24.9	10.6	8.4	15.3	78	1003.4	6.7	0.4	1.3	3	-	-	-
21	17.5	20.7	15.0	14.0	17.1	86	1004.5	-	5.9	1.6	3	-	-	-
22	15.7	19.3	12.3	8.1	13.8	79	1009.5	7.0	2.3	2.3	6	-	-	-
23	14.6	22.7	6.7	4.9	13.0	80	1005.5	6.8	0.0	2.0	4	-	-	-
24	16.9	21.7	12.9	10.2	15.6	83	998.9	3.0	2.6	2.9	6	-	-	-
25	17.3	24.7	9.4	9.3	14.2	75	993.4	8.1	1.6	3.4	7	-	-	-
26	18.4	24.2	13.0	13.7	15.0	72	985.0	5.9	4.8	5.8	8	2.6	-	-
27	20.2	28.6	10.1	7.6	13.8	70	993.5	9.7	1.3	3.3	8	-	-	-
28	19.6	23.9	15.6	14.2	16.7	76	998.3	6.3	4.3	4.1	8	0.6	-	-
29	18.0	25.5	13.0	12.8	16.6	80	1002.4	4.7	4.1	2.3	5	-	-	-
30	19.3	25.8	13.0	9.7	17.4	81	999.7	5.6	3.0	2.5	4	-	-	-

KŁODZKO

DNI	TEMPERATURA POWIETRZA				PRĘŻNOŚĆ PARY WODNEJ	WILGOTNOŚĆ WZGLĘDNA	CIŚNIENIE ATMOSFERYCZNE	USŁONECZNIENIE	ZACHMURZENIE	WIATR		OPAD	ŚNIEG	
	T	Max	Min	T_0	e	U	P	S	N	v	v_{max}	R_d	s_n	s_g
1	17.9	24.9	12.5	11.0	16.6	83	981.8	7.2	2.9	1.0	3	-	-	-
2	17.2	24.5	11.8	10.6	16.4	85	980.6	5.6	3.9	0.5	3	0.0	-	-
3	17.9	25.2	11.9	10.6	16.4	82	979.8	6.1	4.0	1.5	5	-	-	-
4	17.3	22.7	13.5	12.2	17.4	89	975.0	3.8	4.6	0.5	2	29.2	-	-
5	14.7	17.7	12.8	13.0	16.1	96	976.4	-	8.0	0.6	1	3.7	-	-
6	15.2	20.5	12.4	12.1	13.2	78	977.8	9.8	4.1	1.0	3	-	-	-
7	13.7	21.3	7.5	6.7	12.6	82	978.2	4.4	4.3	1.1	3	0.5	-	-
8	12.1	16.4	10.0	8.5	9.2	67	986.6	11.1	2.1	2.3	5	-	-	-
9	10.6	19.8	1.2	- 0.3	9.1	76	984.6	11.5	0.4	1.0	3	-	-	-
10	14.0	21.7	4.8	3.1	11.8	75	980.3	7.7	1.6	1.1	3	-	-	-
11	17.0	21.9	12.1	9.6	13.6	71	976.6	9.5	3.0	3.1	6	-	-	-
12	15.3	18.2	13.4	12.6	13.6	78	971.0	1.0	6.1	5.6	10	2.6	-	-
13	11.7	16.3	9.9	7.4	10.4	76	974.2	5.0	5.6	3.3	7	0.3	-	-
14	13.3	19.2	5.8	2.7	10.4	68	972.7	8.4	3.9	6.6	10	-	-	-
15	16.8	21.2	14.1	10.9	14.5	76	975.8	5.4	4.9	2.5	4	-	-	-
16	17.3	22.9	13.8	11.2	15.1	77	985.1	7.6	4.3	1.6	5	-	-	-
17	18.7	30.7	10.7	9.9	17.8	84	990.2	8.0	0.0	0.6	2	-	-	-
18	19.2	27.4	10.0	8.3	16.7	76	989.0	9.4	0.0	2.5	8	-	-	-
19	16.6	23.9	9.1	6.3	13.3	73	988.0	9.8	0.1	1.9	7	-	-	-
20	17.1	24.6	11.0	8.2	14.5	76	986.9	5.5	5.6	1.0	2	-	-	-
21	16.6	20.8	14.2	12.4	16.5	87	987.9	0.3	7.6	0.3	1	-	-	-
22	12.6	18.0	8.4	5.9	12.1	84	992.8	2.1	3.6	1.5	5	-	-	-
23	13.1	22.8	4.4	4.7	11.9	81	998.5	7.3	2.4	1.5	4	-	-	-
24	14.7	20.4	9.6	7.3	13.5	81	982.5	2.5	3.8	2.4	6	-	-	-
25	15.9	23.4	6.8	4.2	12.8	73	976.3	8.5	1.6	4.9	10	-	-	-
26	16.5	20.3	13.4	12.9	14.5	78	968.9	4.8	4.4	6.6	10	0.1	-	-
27	14.7	20.1	9.0	6.9	11.5	78	978.6	7.0	4.3	4.5	7	-	-	-
28	19.1	24.7	15.4	14.1	15.3	71	982.0	7.7	5.4	5.6	10	-	-	-
29	18.1	24.9	13.1	12.5	15.5	75	985.5	6.5	4.3	2.0	4	-	-	-
30	18.4	23.9	10.5	8.1	15.9	76	982.0	4.4	4.3	1.8	9	-	-	-

Tablica 8

KATOWICE

Dzień	TEMPERATURA POWIETRZA				PRĘŻNOŚĆ PARY WODNEJ	WILGOTNOŚĆ WZGLĘDNA	CIŚNIENIE ATMOSFERYCZNE	USŁONECZNIENIE	ZACHMURZENIE	WIATR		OPAD	ŚNIEG	
	T	Max	Min	T_g	e	U	P	S	N	v	v_{max}	R_d	h_s	s_g
1	14.3	25.8	12.3	10.4	17.2	79	985.4	6.4	1.0	1.9	5	–	–	–
2	19.4	26.0	13.7	10.1	17.7	81	985.5	10.3	1.1	2.1	3	–	–	–
3	19.0	25.4	14.6	10.7	17.3	80	980.9	5.8	2.8	1.5	4	–	–	–
4	19.5	25.7	12.7	10.1	16.4	79	979.8	7.3	3.3	1.9	4	0.1	–	–
5	17.4	21.4	14.4	12.6	17.4	89	979.3	0.2	7.8	1.8	3	7.3	–	–
6	14.2	17.8	12.4	11.2	13.4	83	981.4	2.3	9.3	2.3	4	0.0	–	–
7	14.6	21.3	6.9	4.9	12.5	77	981.5	7.4	3.6	1.5	3	0.0	–	–
8	11.9	16.5	10.3	8.1	9.8	71	980.3	9.3	3.8	2.1	4	–	–	–
9	11.2	13.4	2.4	0.3	8.4	69	979.3	10.7	0.3	1.6	5	–	–	–
10	13.6	21.1	4.6	1.8	11.0	73	985.6	10.2	0.3	2.5	6	–	–	–
11	15.5	22.6	9.1	6.4	13.0	76	982.2	7.1	1.4	1.8	3	–	–	–
12	12.9	17.1	10.4	6.1	12.4	90	977.5	–	9.0	1.1	2	11.4	–	–
13	12.7	15.1	7.7	5.3	10.8	85	978.3	0.8	4.9	2.8	7	3.0	–	–
14	13.6	20.6	9.0	1.0	10.3	69	979.7	9.2	1.8	4.4	8	–	–	–
15	16.6	23.8	9.9	9.7	14.6	78	980.4	8.3	3.5	1.3	2	–	–	–
16	18.7	25.1	14.0	11.0	17.4	82	979.6	6.9	3.4	0.5	1	–	–	–
17	19.7	27.9	13.6	9.8	18.5	85	985.0	8.2	2.0	1.5	3	–	–	–
18	20.1	29.7	12.9	8.4	16.9	75	984.0	9.2	0.0	0.6	1	–	–	–
19	17.9	24.9	11.0	7.9	15.4	77	982.7	8.8	0.1	1.6	5	–	–	–
20	17.3	24.4	10.2	7.5	13.7	72	981.1	8.6	0.6	1.3	3	–	–	–
21	15.6	20.3	10.8	8.8	14.9	90	981.5	–	3.5	0.4	2	–	–	–
22	19.6	19.9	13.3	9.1	13.8	79	978.1	0.2	4.9	0.9	3	–	–	–
23	14.6	22.0	6.9	3.9	13.1	80	983.2	8.2	0.3	1.4	3	–	–	–
24	16.3	22.2	11.9	10.2	14.4	80	986.7	6.1	2.4	2.1	5	–	–	–
25	15.7	23.4	11.7	8.1	14.7	77	981.8	7.4	1.5	2.9	5	–	–	–
26	16.4	23.7	9.6	6.1	12.6	70	974.2	8.1	3.0	4.5	10	11.0	–	–
27	13.4	18.9	7.8	6.2	11.5	76	973.6	5.6	1.8	3.3	5	–	–	–
28	17.6	23.8	11.3	8.1	15.6	78	976.8	3.8	4.5	4.0	6	0.0	–	–
29	17.7	24.1	14.5	12.6	17.3	86	980.3	4.8	3.5	1.4	3	0.0	–	–
30	17.8	24.8	11.4	9.7	16.7	83	985.0	6.4	2.0	2.8	5	–	–	–

RZESZÓW - JASIONKA

Wrzesień 1975

Dzień	TEMPERATURA POWIETRZA				PRĘŻNOŚĆ PARY WODNEJ	WILGOTNOŚĆ WZGLĘDNA	CIŚNIENIE ATMOSFERYCZNE	USŁONECZNIENIE	ZACHMURZENIE	WIATR		OPAD	ŚNIEG	
	T	Max	Min	T_g	e	U	P	S	N	v	v_{max}	R_d	h_s	s_g
1	15.0	25.4	12.7	9.8	18.6	91	995.7	7.7	2.5	2.1	4	0.0	–	–
2	18.4	25.4	11.0	8.8	17.6	84	996.2	10.1	0.1	2.6	5	–	–	–
3	18.7	26.4	12.3	9.6	18.1	85	992.2	8.3	0.9	3.6	5	0.0	–	–
4	19.0	27.6	11.9	9.5	17.7	83	988.6	7.8	2.8	1.9	3	0.0	–	–
5	18.7	23.4	14.5	11.8	18.7	88	989.2	2.8	6.4	1.6	4	–	–	–
6	15.0	18.0	13.0	13.2	14.8	98	990.0	–	7.8	4.0	6	8.0	–	–
7	15.6	22.2	10.0	6.5	13.8	81	991.5	8.1	4.8	2.6	5	0.0	–	–
8	12.6	17.2	9.8	9.6	11.2	79	998.5	4.3	6.1	4.9	7	–	–	–
9	13.0	18.4	2.0	– 0.5	8.8	77	1000.1	10.7	0.9	1.3	4	–	–	–
10	11.2	20.8	1.7	– 1.0	9.8	78	999.1	10.4	0.5	0.6	2	–	–	–
11	13.4	22.5	5.0	1.5	11.5	78	994.0	10.0	1.3	2.0	4	–	–	–
12	14.5	21.0	6.7	2.8	13.5	83	989.5	5.9	4.5	3.8	6	0.6	–	–
13	12.1	17.5	9.3	9.0	13.8	97	988.4	0.3	4.8	3.1	7	10.7	–	–
14	12.1	18.6	4.7	1.7	11.4	82	992.6	9.3	2.8	3.9	6	–	–	–
15	17.0	23.4	10.0	5.2	14.4	75	992.7	5.8	2.3	3.4	5	–	–	–
16	17.8	25.2	11.6	9.1	17.8	88	995.5	3.6	2.6	2.0	4	0.8	–	–
17	15.7	24.3	11.5	10.4	15.7	90	1006.1	6.2	3.0	0.6	2	–	–	–
18	15.6	25.7	6.3	4.1	14.1	82	1005.8	9.4	0.0	1.8	4	–	–	–
19	14.7	26.4	7.8	4.9	14.5	79	1003.4	9.4	0.0	1.6	3	–	–	–
20	13.1	25.6	8.3	6.3	15.6	86	1000.8	8.7	0.0	0.8	2	–	–	–
21	16.4	24.3	9.2	6.4	16.7	86	1000.2	7.3	0.8	1.9	3	–	–	–
22	14.7	21.6	13.2	12.3	15.6	87	1005.1	3.8	6.3	2.6	5	–	–	–
23	13.4	21.5	6.1	4.2	13.1	87	1004.1	7.2	1.9	0.6	2	–	–	–
24	15.8	24.1	9.1	5.1	14.1	81	997.3	7.2	0.5	1.6	4	–	–	–
25	16.7	24.4	7.5	5.7	14.7	82	993.3	7.6	0.1	2.4	4	–	–	–
26	18.9	24.3	10.5	5.9	16.8	71	986.3	7.6	1.0	4.4	8	2.6	–	–
27	14.1	20.7	9.9	8.6	12.6	81	994.4	6.9	3.4	3.3	5	–	–	–
28	16.2	24.1	10.3	6.7	15.4	74	997.6	4.3	4.1	3.9	6	0.0	–	–
29	17.3	22.2	14.7	13.3	18.0	91	1001.6	1.6	9.1	2.6	5	–	–	–
30	16.9	23.2	11.5	10.3	15.3	87	1000.4	5.6	2.0	4.4	6	–	–	–

RACIBÓRZ

Dzień	TEMPERATURA POWIETRZA				PRĘŻNOŚĆ PARY WODNEJ	WILGOTNOŚĆ WZGLĘDNA	CIŚNIENIE ATMOSFERYCZNE	USŁONECZNIENIE	ZACHMURZENIE	WIATR		OPAD	ŚNIEG	
	T	Max	Min	T_g	e	U	P	S	N	v	v_{max}	R_d	h_s	s_g
1	20.0	26.7	14.0	11.6	18.3	81	994.3	6.7	2.5	1.3	3	0.0	–	–
2	19.4	26.5	13.4	10.4	18.0	82	996.0	6.1	2.3	0.8	2	–	–	–
3	19.8	26.6	13.9	10.9	19.2	84	991.4	5.2	2.6	1.3	3	–	–	–
4	19.4	26.2	15.3	12.1	18.5	83	990.6	6.2	3.5	1.4	3	–	–	–
5	17.6	23.0	14.4	11.5	17.8	89	990.5	1.1	7.8	1.9	8	12.9	–	–
6	14.7	19.2	13.1	13.0	14.4	87	992.9	5.1	4.6	1.6	4	–	–	–
7	14.6	23.0	10.0	7.4	14.9	84	992.9	7.9	1.4	3	1.8	–	–	–
8	12.8	17.5	10.5	9.4	10.9	75	1001.5	10.2	3.9	1.9	5	–	–	–
9	11.8	20.5	3.4	0.5	10.2	77	1000.1	9.8	0.5	1.9	4	–	–	–
10	14.3	22.8	8.6	5.8	13.2	77	996.0	10.2	0.5	2.3	5	–	–	–
11	16.9	23.4	11.8	8.4	14.2	76	993.8	9.8	1.1	2.8	4	0.3	–	–
12	13.4	17.8	11.5	7.1	13.9	90	978.3	–	4.1	2.5	4	6.6	–	–
13	12.2	17.7	8.7	6.4	11.5	82	979.5	5.3	4.4	2.4	5	0.1	–	–
14	14.5	21.5	7.4	3.0	11.8	72	990.1	10.2	4.0	3.0	8	–	–	–
15	17.6	24.4	12.5	7.5	16.0	81	990.9	8.8	3.4	1.9	4	–	–	–
16	18.4	25.3	14.2	11.4	17.8	85	999.9	7.6	3.0	0.4	1	–	–	–
17	20.3	29.4	13.3	10.3	19.8	84	1005.2	8.4	0.0	0.9	2	–	–	–
18	20.8	29.4	14.2	9.4	19.1	80	1004.6	8.2	0.0	1.9	5	–	–	–
19	18.5	25.6	12.0	7.9	15.3	76	1003.6	9.7	0.1	1.5	3	–	–	–
20	17.5	24.8	10.6	6.4	14.9	78	1001.6	9.2	0.9	1.0	3	–	–	–
21	16.8	20.4	13.9	9.7	17.9	93	1002.7	–	4.5	0.8	2	0.0	–	–
22	15.4	19.6	12.7	9.4	14.3	83	1007.2	–	3.5	1.4	2	–	–	–
23	14.8	23.2	6.4	4.7	12.8	81	1004.2	–	0.0	1.4	3	–	–	–
24	16.9	23.5	10.3	8.9	15.1	82	997.7	–	1.6	2.0	5	–	–	–
25	16.4	24.4	9.1	5.6	14.7	80	993.3	–	0.6	1.9	5	–	–	–
26	17.8	23.8	12.2	9.6	13.7	76	994.5	–	3.8	4.4	9	4.8	–	–
27	15.0	20.6	9.7	8.4	13.8	81	995.1	–	0.9	2.8	6	–	–	–
28	12.6	23.3	14.1	8.6	17.1	80	997.9	–	5.4	1.3	5	0.2	–	–
29	18.6	25.4	14.5	12.4	17.5	81	1001.2	–	3.1	0.9	2	–	–	–
30	19.3	29.6	14.8	10.8	17.8	81	998.4	–	2.6	1.9	3	–	–	–

KRAKÓW - BALICE

Dzień	TEMPERATURA POWIETRZA				PRĘŻNOŚĆ PARY WODNEJ	WILGOTNOŚĆ WZGLĘDNA	CIŚNIENIE ATMOSFERYCZNE	USŁONECZNIENIE	ZACHMURZENIE	WIATR		OPAD	ŚNIEG	
	T	Max	Min	T_g	e	U	P	S	N	v	v_{max}	R_d	h_s	s_g
1	18.8	24.9	12.1	10.4	17.3	81	991.5	8.6	1.4	1.6	5	–	–	–
2	18.8	25.0	14.0	11.9	17.7	82	991.3	8.0	2.1	1.4	2	–	–	–
3	17.7	25.1	13.3	11.8	17.7	88	987.3	4.2	3.4	1.4	3	2.6	–	–
4	17.9	25.8	11.5	10.6	16.7	83	985.6	5.5	3.9	1.1	3	9.8	–	–
5	18.2	21.9	15.5	13.5	18.0	87	989.8	0.3	7.0	0.8	2	5.0	–	–
6	14.1	19.7	13.2	9.9	14.4	89	987.5	0.9	5.9	2.3	5	–	–	–
7	13.5	21.2	6.5	6.3	12.6	86	987.6	6.7	4.0	1.1	3	0.3	–	–
8	12.6	16.3	11.2	5.7	12.2	91	985.2	0.5	7.8	1.6	5	–	–	–
9	10.9	18.7	3.0	0.3	9.5	76	986.2	10.0	0.4	0.4	1	–	–	–
10	12.3	21.3	4.3	3.1	10.8	79	991.5	9.0	0.1	0.6	3	–	–	–
11	14.2	22.8	6.6	3.9	12.2	78	988.8	8.6	2.3	0.9	2	–	–	–
12	13.0	19.3	8.0	6.0	13.6	91	984.0	1.4	4.9	0.5	1	5.3	–	–
13	10.7	15.0	8.0	6.5	11.8	92	984.8	0.7	6.8	1.6	3	7.7	–	–
14	12.4	21.4	1.9	1.0	10.6	77	986.6	9.2	3.3	1.4	3	–	–	–
15	17.1	25.1	9.7	6.9	14.3	75	987.0	9.2	2.5	1.3	2	–	–	–
16	18.6	25.2	12.0	9.9	17.4	82	994.6	6.2	3.6	0.5	4	–	–	–
17	17.6	25.3	11.7	10.3	18.1	90	1000.8	6.2	3.0	1.4	2	–	–	–
18	17.8	26.1	11.6	8.4	15.4	78	999.8	9.3	0.0	2.0	5	–	–	–
19	16.6	25.3	9.3	7.1	14.9	81	998.2	6.5	0.0	0.4	2	–	–	–
20	16.4	24.7	10.3	9.2	14.5	81	996.5	7.4	1.6	0.4	1	–	–	–
21	15.2	21.4	9.6	7.4	15.8	91	996.8	2.9	2.9	1.0	3	–	–	–
22	16.4	20.2	14.7	11.4	14.7	79	1001.3	1.2	7.3	1.0	2	–	–	–
23	14.1	21.2	8.1	4.6	13.0	81	998.9	7.8	1.4	1.4	2	–	–	–
24	14.7	22.6	6.8	5.4	13.4	82	992.7	7.8	1.1	1.8	4	–	–	–
25	16.3	24.8	9.0	6.5	13.9	77	988.2	6.7	0.4	0.8	1	–	–	–
26	16.5	25.5	8.1	5.3	12.3	70	980.7	7.8	2.4	3.0	5	2.0	–	–
27	13.8	19.9	10.3	7.9	11.6	75	990.0	9.3	2.0	2.3	3	–	–	–
28	16.7	25.1	9.0	5.9	14.6	78	992.5	4.7	5.3	1.2	3	0.2	–	–
29	17.3	21.9	15.1	12.6	16.9	86	998.1	4.6	9.5	2.0	5	–	–	–
30	16.7	23.1	11.5	10.3	14.5	88	994.1	5.8	3.0	2.3	5	–	–	–

Tablica II

TARNÓW

DNI	TEMPERATURA POWIETRZA				PRĘŻNOŚĆ PARY WODNEJ	WILGOTNOŚĆ WZGLĘDNA	CIŚNIENIE ATMOSFERYCZNE	USŁONECZNIENIE	ZACHMURZENIE	WIATR		OPAD	ŚNIEG	
	T	Max	Min	T_0	e	U	P	S	N	v	v_{max}	R_d	s_n	s_g
1	18.1	24.5	12.9	11.3	17.9	87	994.5	7.7	1.8	1.0	3	2.3	–	–
2	19.6	25.9	12.8	10.9	18.3	81	994.6	99.1	0.9	0.9	2	–	–	–
3	20.6	26.9	14.5	12.0	18.2	77	990.3	10.5	0.8	0.8	2	–	–	–
4	19.5	25.7	13.5	10.8	17.5	79	987.6	5.1	2.1	0.4	2	0.6	–	–
5	18.4	22.6	15.5	13.9	18.6	88	988.0	0.4	7.3	0.8	3	1.6	–	–
6	14.4	18.3	13.2	13.3	15.3	94	989.6	–	7.0	1.9	4	1.0	–	–
7	14.7	22.3	6.5	4.8	13.2	81	990.5	9.1	2.4	0.8	2	0.0	–	–
8	12.8	17.6	10.8	9.4	10.4	72	998.1	10.6	4.4	1.6	4	–	–	–
9	11.5	19.1	3.5	0.0	9.0	70	998.8	12.0	0.4	0.4	1	–	–	–
10	13.0	21.3	5.5	1.8	10.6	73	994.5	11.0	0.1	0.4	2	–	–	–
11	15.2	22.3	8.2	5.0	12.1	73	992.0	11.4	1.1	1.6	3	–	–	–
12	15.4	20.4	11.5	7.4	12.9	74	987.0	7.8	4.1	1.9	4	1.5	–	–
13	10.5	16.1	7.0	5.8	11.8	92	987.6	0.8	4.5	0.9	4	11.9	–	–
14	12.8	19.3	5.6	2.0	10.9	75	990.5	9.9	2.1	2.3	5	–	–	–
15	15.5	24.7	12.1	10.2	14.0	66	990.6	0.9	2.5	2.0	4	–	–	–
16	19.2	24.9	14.4	10.9	17.3	79	998.1	4.9	2.4	1.0	2	–	–	–
17	18.0	25.2	11.8	9.8	17.3	85	1000.6	9.1	0.0	1.1	2	–	–	–
18	17.6	26.5	10.6	6.9	13.4	70	1003.7	11.0	0.0	1.6	3	–	–	–
19	17.3	26.3	10.2	6.7	14.2	71	1001.7	10.5	0.0	0.6	1	–	–	–
20	16.9	24.6	10.9	8.0	15.5	82	999.8	9.0	0.0	0.3	1	–	–	–
21	16.4	22.9	10.9	7.4	16.6	89	999.8	9.5	0.9	0.5	1	–	–	–
22	16.3	20.8	13.5	11.0	15.2	83	1004.5	4.5	4.4	0.9	2	–	–	–
23	14.8	21.4	7.7	6.6	13.7	83	1002.6	9.9	0.9	0.5	2	–	–	–
24	16.9	24.3	11.2	8.5	14.4	76	998.1	6.9	0.1	1.0	3	–	–	–
25	19.1	25.3	11.4	6.7	15.1	74	991.5	8.8	0.9	1.1	3	–	–	–
26	19.0	24.9	12.5	6.9	13.8	65	983.7	10.3	1.4	2.8	7	4.2	–	–
27	14.5	19.9	9.7	7.4	12.0	74	993.4	10.8	1.8	2.0	5	–	–	–
28	19.2	26.1	12.1	8.0	15.4	69	996.1	5.6	4.3	1.5	3	0.4	–	–
29	17.9	22.6	15.0	13.4	17.2	85	998.5	3.0	4.4	1.8	3	–	–	–
30	17.4	22.9	11.1	8.9	16.3	82	998.2	8.5	2.1	2.1	4	–	–	–

ALEKSANDROWICE

Przegląd 1975

DNI	TEMPERATURA POWIETRZA				PRĘŻNOŚĆ PARY WODNEJ	WILGOTNOŚĆ WZGLĘDNA	CIŚNIENIE ATMOSFERYCZNE	USŁONECZNIENIE	ZACHMURZENIE	WIATR		OPAD	ŚNIEG	
	T	Max	Min	T_0	e	U	P	S	N	v	v_{max}	R_d	s_n	s_g
1	18.6	23.9	13.9	12.9	17.6	83	972.0	9.1	2.9	2.1	4	0.0	–	–
2	19.6	23.5	13.5	11.9	17.6	83	971.9	10.2	1.3	2.3	4	0.4	–	–
3	19.4	24.6	14.4	12.9	16.9	81	969.7	3.2	3.8	2.9	4	0.0	–	–
4	19.0	24.2	13.9	11.9	17.0	79	965.8	9.5	4.0	2.3	4	11.7	–	–
5	16.8	21.4	14.8	13.6	17.5	92	966.1	3.5	6.5	1.4	3	33.8	–	–
6	14.0	16.2	11.7	10.9	13.7	91	968.2	2.7	5.3	2.0	3	–	–	–
7	14.2	20.6	9.1	6.4	12.9	80	969.4	6.6	4.0	3.0	5	3.6	–	–
8	11.2	15.3	7.6	4.3	10.4	79	976.5	8.6	4.0	1.5	3	–	–	–
9	11.2	17.6	5.0	3.1	9.3	72	975.6	11.1	0.6	2.4	4	–	–	–
10	13.5	20.5	7.4	5.4	11.1	73	971.7	10.4	0.6	2.5	4	–	–	–
11	15.6	21.6	10.5	8.4	12.9	74	968.8	9.6	1.6	2.9	5	0.0	–	–
12	14.1	16.5	10.9	9.2	12.5	77	963.8	–	5.4	4.1	8	8.7	–	–
13	11.8	15.2	8.9	8.2	10.9	79	965.3	3.0	5.5	3.8	6	3.3	–	–
14	14.6	19.7	7.6	4.9	9.8	60	966.0	10.0	4.0	6.1	12	–	–	–
15	19.2	23.3	13.9	11.9	14.6	66	966.8	9.7	4.3	5.5	12	–	–	–
16	19.2	22.9	16.2	13.4	18.0	81	975.8	5.8	3.3	1.9	4	–	–	–
17	19.9	26.8	13.1	11.0	16.4	83	981.5	9.8	2.0	2.9	4	–	–	–
18	19.9	26.4	11.7	9.2	16.8	72	980.7	10.0	0.0	2.4	4	–	–	–
19	17.3	24.3	11.3	9.1	14.8	77	979.5	10.5	0.1	2.0	6	–	–	–
20	16.6	23.0	11.1	9.0	14.0	76	977.6	8.9	1.5	1.8	4	–	–	–
21	15.1	19.2	10.0	7.4	15.5	90	976.2	2.0	5.0	0.8	2	0.0	–	–
22	15.5	18.5	14.2	12.4	14.8	84	982.5	1.5	6.6	0.8	1	–	–	–
23	15.0	20.6	8.3	6.9	14.6	83	979.5	8.7	0.4	3.0	8	–	–	–
24	18.1	22.0	14.5	10.8	14.8	72	973.4	9.3	2.6	6.3	12	–	–	–
25	18.7	22.5	13.1	10.0	14.5	68	968.5	10.2	0.8	6.3	10	–	–	–
26	19.0	22.6	16.0	14.6	17.7	89	960.5	8.8	3.0	9.9	14	3.8	–	–
27	14.9	19.6	10.6	8.6	11.6	69	970.7	10.4	1.9	5.9	10	–	–	–
28	20.3	24.5	16.5	14.3	15.4	65	973.8	6.8	5.4	4.9	10	0.2	–	–
29	18.4	23.3	15.0	14.4	17.7	85	976.9	3.9	2.8	2.0	6	–	–	–
30	19.6	24.5	14.2	11.9	16.5	78	974.4	7.5	2.8	2.4	4	–	–	–

PRZEMYŚL

DNI	TEMPERATURA POWIETRZA				PRĘŻNOŚĆ PARY WODNEJ	WILGOTNOŚĆ WZGLĘDNA	CIŚNIENIE ATMOSFERYCZNE	USŁONECZNIENIE	ZACHMURZENIE	WIATR		OPAD	ŚNIEG	
	T	Max	Min	T_0	e	U	P	S	N	v	v_{max}	R_d	s_n	s_g
1	18.9	23.8	14.0	12.9	18.3	85	986.5	8.7	1.0	1.9	4	–	–	–
2	18.3	24.2	13.8	11.9	17.7	81	987.4	11.0	0.4	1.6	4	–	–	–
3	19.2	24.2	12.6	11.9	16.7	81	983.8	7.9	2.1	2.6	6	–	–	–
4	17.7	25.1	13.0	11.9	17.1	85	980.0	6.4	1.9	1.8	3	5.0	–	–
5	17.2	20.7	15.1	14.6	18.3	93	980.3	0.8	6.8	1.8	5	10.5	–	–
6	14.8	17.8	13.0	13.5	15.9	95	980.6	–	8.0	2.8	5	0.0	–	–
7	15.0	20.7	10.0	8.4	13.3	85	982.6	10.3	2.9	3.0	5	0.0	–	–
8	12.5	16.1	10.8	9.4	10.3	71	988.6	9.0	4.3	4.4	7	–	–	–
9	11.0	17.2	4.7	4.0	8.9	71	990.7	11.9	1.0	2.3	4	–	–	–
10	12.0	19.7	4.5	3.3	9.6	72	987.2	12.0	0.3	1.8	3	–	–	–
11	13.5	20.8	6.5	4.9	11.6	77	985.3	11.6	1.1	2.0	4	–	–	–
12	15.6	22.5	9.8	6.9	12.1	70	981.3	7.3	4.4	2.3	5	0.8	–	–
13	12.4	18.6	9.0	9.7	12.8	88	979.5	0.8	5.5	3.1	8	18.9	–	–
14	12.3	18.7	6.6	5.5	9.9	72	984.2	10.4	2.4	3.9	6	–	–	–
15	16.8	23.7	10.2	6.4	11.9	63	984.4	11.3	1.9	3.0	5	–	–	–
16	19.1	24.2	14.0	11.5	17.2	79	985.6	3.4	2.9	2.8	5	–	–	–
17	17.4	22.7	13.0	11.6	16.8	82	987.1	9.0	1.0	0.8	2	–	–	–
18	16.2	23.7	7.3	6.2	13.9	78	987.2	9.9	0.0	1.5	3	–	–	–
19	16.6	24.0	8.4	7.9	14.6	80	984.7	9.3	0.0	1.6	3	–	–	–
20	17.5	23.7	11.2	9.7	16.3	82	981.6	9.2	0.0	1.4	3	–	–	–
21	18.0	23.7	13.1	12.4	16.5	81	981.0	8.7	0.0	3.4	5	–	–	–
22	16.8	20.4	15.2	13.9	15.2	80	985.6	5.0	3.5	2.1	4	–	–	–
23	15.1	20.7	9.0	7.4	14.3	84	984.8	7.5	1.0	0.9	2	–	–	–
24	18.2	23.7	12.2	10.4	14.6	71	988.4	9.8	0.3	3.9	6	–	–	–
25	18.2	23.7	12.3	10.9	14.3	70	984.8	9.2	0.4	3.1	4	–	–	–
26	19.8	24.3	14.0	10.9	13.6	65	978.6	9.5	0.6	4.3	8	0.9	–	–
27	14.6	20.0	10.4	9.4	11.8	73	985.7	8.7	3.9	3.5	7	–	–	–
28	18.4	23.7	12.0	8.1	14.1	66	989.1	7.6	3.4	6.6	10	–	–	–
29	17.3	21.0	15.4	14.5	16.7	85	992.8	0.4	4.9	2.1	6	–	–	–
30	16.0	21.9	12.1	11.2	14.4	81	991.9	9.3	3.3	3.4	8	0.0	–	–

NOWY SĄCZ

DNI	TEMPERATURA POWIETRZA				PRĘŻNOŚĆ PARY WODNEJ	WILGOTNOŚĆ WZGLĘDNA	CIŚNIENIE ATMOSFERYCZNE	USŁONECZNIENIE	ZACHMURZENIE	WIATR		OPAD	ŚNIEG	
	T	Max	Min	T_0	e	U	P	S	N	v	v_{max}	R_d	s_n	s_g
1	16.8	23.6	13.7	11.1	16.0	83	984.8	2.4	4.6	0.4	2	9.8	–	–
2	16.8	26.2	14.2	12.4	17.9	83	984.9	7.0	3.8	0.5	3	–	–	–
3	19.0	27.1	12.8	10.7	17.4	81	980.5	8.6	2.4	0.3	2	0.9	–	–
4	18.7	25.0	13.4	10.5	16.5	78	978.1	7.5	4.3	0.0	0	71.4	–	–
5	18.0	22.0	15.5	13.4	16.9	81	978.4	1.7	7.0	0.4	2	1.5	–	–
6	14.4	18.5	13.3	12.4	13.7	84	979.9	0.6	7.3	1.1	4	0.7	–	–
7	14.2	21.9	7.4	4.8	12.3	78	980.9	7.7	2.3	0.4	2	0.8	–	–
8	12.5	16.9	11.5	9.5	10.6	74	988.2	8.2	3.9	0.8	2	–	–	–
9	10.4	19.4	3.2	0.0	8.8	73	989.1	10.5	1.0	0.0	0	–	–	–
10	12.5	21.2	4.9	1.3	10.7	74	985.0	9.6	1.0	0.3	1	–	–	–
11	14.3	22.6	7.1	3.1	11.4	70	982.3	9.8	1.0	0.6	2	–	–	–
12	15.1	19.4	10.7	7.1	12.0	71	977.3	1.1	4.3	2.5	6	1.4	–	–
13	11.5	16.3	9.9	7.4	11.1	82	977.7	1.1	5.5	0.4	3	9.4	–	–
14	12.7	20.2	3.7	0.9	10.2	72	980.7	8.8	3.9	1.8	4	–	–	–
15	18.6	25.3	12.6	6.3	13.4	63	980.8	10.0	3.0	1.8	4	–	–	–
16	19.0	25.8	13.8	10.0	17.8	81	988.3	6.0	5.1	0.1	1	–	–	–
17	18.1	26.3	13.5	10.5	16.3	79	994.7	6.8	2.0	0.4	2	–	–	–
18	17.0	29.1	7.5	4.1	12.3	67	994.2	9.8	0.0	0.0	0	–	–	–
19	16.8	26.1	9.0	4.8	14.2	77	992.3	9.5	0.0	0.0	0	–	–	–
20	16.1	24.1	10.6	6.3	14.4	80	990.4	7.2	1.0	0.3	1	–	–	–
21	15.7	22.9	10.4	7.7	15.0	85	990.2	5.5	2.0	0.0	0	0.0	–	–
22	15.7	18.5	14.2	10.4	14.7	83	994.5	0.2	6.1	0.4	2	0.0	–	–
23	14.1	22.5	8.5	6.6	13.4	81	992.8	9.9	2.4	0.0	0	–	–	–
24	15.5	24.8	7.8	4.0	13.4	78	986.7	7.5	0.8	0.4	2	–	–	–
25	16.7	24.8	6.1	5.1	13.6	73	982.2	7.7	1.0	0.8	4	–	–	–
26	19.1	23.4	12.6	6.9	15.4	67	974.2	8.9	2.1	4.6	11	2.0	–	–
27	15.0	21.0	11.3	6.9	12.2	74	983.5	9.7	2.9	1.6	4	–	–	–
28	18.3	25.7	10.5	6.3	16.2	76	986.8	6.8	4.3	1.0	2	–	–	–
29	17.8	24.4	13.8	10.3	17.4	86	990.0	5.5	3.8	0.4	2	–	–	–
30	17.5	26.6	11.0	7.1	15.9	81	988.3	7.7	2.0	0.6	3	–	–	–

Tablica II

LESKO

Dzień	Temperatura powietrza T	Max	Min	T_g	Prężność pary wodnej e	Wilgotność względna U	Ciśnienie atmosferyczne P	Usłonecznienie S	Zachmurzenie N	Wiatr v	v_{max}	Opad R_d	Śnieg s_h	s_g
1	17.7	25.2	12.9	12.0	17.1	85	975.4	7.4	5.0	2.1	5	–	–	–
2	17.3	26.2	11.3	10.3	14.6	65	976.2	8.8	2.5	1.9	4	–	–	–
3	18.0	27.2	11.9	10.7	17.5	86	972.4	7.9	1.9	1.3	2	–	–	–
4	17.7	24.1	12.0	11.0	17.3	86	969.3	6.6	3.8	2.6	6	0.0	–	–
5	16.9	23.2	13.8	12.1	17.4	91	969.5	1.0	6.1	1.6	4	2.2	–	–
6	13.9	16.5	12.5	12.4	15.4	96	970.1	–	8.0	3.8	7	1.4	–	–
7	14.9	21.4	10.1	9.1	13.5	82	971.8	9.3	4.6	2.8	5	2.1	–	–
8	11.4	15.3	10.1	8.3	10.5	79	977.7	7.1	4.1	3.5	8	–	–	–
9	9.0	17.8	2.3	2.1	8.8	80	979.8	10.4	1.5	1.4	3	–	–	–
10	11.5	20.0	3.5	1.9	11.4	83	976.3	10.6	0.8	1.8	5	–	–	–
11	13.5	22.3	6.2	4.3	12.5	77	974.6	11.0	1.5	2.4	4	–	–	–
12	14.1	20.0	6.9	5.0	12.2	77	969.9	4.3	4.8	4.8	9	–	–	–
13	12.2	17.9	8.5	8.5	13.0	91	968.8	0.3	6.8	3.6	5	22.9	–	–
14	10.4	17.7	3.0	2.4	9.7	79	973.3	10.2	2.9	4.9	9	–	–	–
15	10.2	23.4	9.4	6.8	12.5	69	973.6	10.7	2.8	5.5	8	–	–	–
16	17.7	24.8	12.0	10.2	16.2	81	980.2	6.8	3.4	3.1	9	–	–	–
17	16.4	24.5	10.0	9.3	15.1	83	985.9	9.1	1.3	1.9	4	–	–	–
18	15.6	26.2	6.2	4.9	14.1	81	986.1	10.2	0.0	1.8	3	–	–	–
19	16.5	26.2	7.9	7.8	14.4	80	983.8	9.8	0.0	2.0	4	–	–	–
20	15.8	24.9	9.4	8.9	15.1	86	981.1	8.1	0.0	2.0	3	–	–	–
21	19.6	22.9	10.2	9.6	15.6	89	980.5	6.1	4.5	1.6	3	0.0	–	–
22	15.9	19.6	13.7	12.8	16.0	89	984.7	1.5	5.9	1.1	2	–	–	–
23	13.4	21.0	8.2	7.7	13.6	89	983.7	6.8	1.1	1.4	3	–	–	–
24	15.2	23.3	7.7	7.8	13.7	82	978.0	8.4	0.8	3.3	6	–	–	–
25	16.4	23.4	9.5	8.5	14.9	82	974.0	8.7	2.4	2.9	6	–	–	–
26	18.2	22.8	12.9	9.7	14.7	72	967.6	9.2	1.1	6.6	10	5.1	–	–
27	13.9	21.3	9.4	7.6	12.7	81	975.0	8.4	3.6	2.8	6	–	–	–
28	17.5	22.5	12.4	10.1	14.9	75	979.2	6.8	3.4	6.0	9	–	–	–
29	17.1	24.3	12.4	10.2	17.2	89	981.6	4.1	5.0	1.6	4	–	–	–
30	16.7	25.0	10.5	9.7	16.1	85	980.2	8.4	1.4	2.3	5	–	–	–

ZAKOPANE

Wrzesień 1975

Dzień	Temperatura powietrza T	Max	Min	T_g	Prężność pary wodnej e	Wilgotność względna U	Ciśnienie atmosferyczne P	Usłonecznienie S	Zachmurzenie N	Wiatr v	v_{max}	Opad R_d	Śnieg s_h	s_g
1	14.0	19.7	9.5	5.5	14.3	89	922.1	4.2	2.9	0.6	2	6.1	–	–
2	13.5	21.4	8.5	4.3	13.1	86	922.4	6.9	1.9	0.4	2	14.6	–	–
3	14.5	21.2	9.4	5.9	13.8	86	918.5	5.7	4.1	0.4	2	0.6	–	–
4	15.0	20.4	10.2	6.8	13.8	82	916.4	2.4	5.5	0.3	1	0.0	–	–
5	14.3	17.2	12.7	9.6	14.8	91	916.1	–	7.3	0.4	1	5.8	–	–
6	10.8	13.6	10.0	7.3	12.1	93	917.1	–	6.1	1.0	3	1.0	–	–
7	11.0	18.0	4.1	0.1	10.5	81	917.9	8.0	3.8	1.4	3	11.9	–	–
8	8.6	12.5	6.1	6.0	8.9	80	924.3	4.1	4.8	1.1	3	0.0	–	–
9	7.6	14.2	1.3	– 2.3	8.2	79	924.5	7.2	2.8	0.6	3	–	–	–
10	9.0	16.5	3.0	– 1.6	9.1	81	921.5	8.6	1.6	0.9	2	–	–	–
11	10.8	18.0	4.9	– 0.1	10.6	83	919.1	9.6	1.1	0.6	2	0.0	–	–
12	10.9	16.2	5.7	0.8	10.4	80	914.5	8.8	5.4	1.4	3	2.7	–	–
13	5.9	14.6	6.6	3.8	9.9	86	914.5	1.7	5.5	1.8	4	13.8	–	–
14	10.3	17.8	0.8	– 3.3	8.2	69	916.8	9.6	3.2	1.8	4	–	–	–
15	10.1	21.3	12.3	5.5	11.3	63	917.9	9.5	2.8	1.6	3	–	–	–
16	15.7	22.9	10.5	5.2	14.5	82	925.5	8.3	4.4	0.8	2	–	–	–
17	14.1	25.2	9.3	4.2	17.8	73	932.0	9.6	0.0	1.0	2	–	–	–
18	15.3	24.7	8.2	2.0	11.6	68	931.3	9.7	0.0	1.1	3	–	–	–
19	13.9	21.0	8.0	2.1	12.7	80	929.3	9.2	0.1	0.6	2	–	–	–
20	13.8	19.8	9.5	3.8	13.0	83	927.5	6.6	2.5	0.8	2	–	–	–
21	13.8	19.7	9.0	3.6	12.8	82	927.1	9.4	3.9	0.9	3	–	–	–
22	11.3	14.6	10.5	5.7	12.6	94	930.9	–	6.5	0.1	1	2.5	–	–
23	11.2	18.6	6.4	1.4	11.5	87	929.1	7.3	2.6	0.4	2	–	–	–
24	11.8	20.2	5.1	– 0.1	10.4	78	923.8	8.5	0.5	1.3	5	–	–	–
25	13.1	20.8	6.5	1.0	10.7	74	919.6	8.4	0.5	2.1	4	–	–	–
26	15.6	19.1	10.5	3.7	9.8	57	911.4	6.8	2.9	6.8	14	2.4	–	–
27	10.9	17.3	6.9	1.6	8.9	72	920.7	8.5	2.4	2.3	5	–	–	–
28	13.2	21.4	6.1	1.9	12.0	79	924.6	5.3	4.3	0.6	2	–	–	–
29	13.9	19.1	10.0	6.6	13.7	87	927.1	2.1	4.5	0.1	1	–	–	–
30	14.4	21.5	9.0	3.8	13.5	83	925.1	7.5	2.1	1.0	3	–	–	–

KASPROWY WIERCH

Dzień	Temperatura powietrza T	Max	Min	T_g	Prężność pary wodnej e	Wilgotność względna U	Ciśnienie atmosferyczne P	Usłonecznienie S	Zachmurzenie N	Wiatr v	v_{max}	Opad R_d	Śnieg s_h	s_g
1	8.4	10.2	7.6	.	10.1	92	805.6	1.8	3.8	3.0	6	3.7	–	–
2	9.9	13.5	7.2	.	9.7	79	806.1	7.7	3.1	3.4	6	0.8	–	–
3	9.2	12.1	7.4	.	10.4	90	803.0	3.1	5.3	4.8	9	6.2	–	–
4	8.8	11.2	6.6	.	10.1	88	801.0	0.8	6.5	2.0	8	0.3	–	–
5	8.1	9.4	6.8	.	9.7	90	800.2	–	7.4	1.9	4	12.5	–	–
6	4.8	8.5	2.0	.	8.5	98	799.6	0.4	6.9	4.8	8	2.1	–	–
7	5.1	7.9	0.9	.	7.6	85	800.8	6.5	4.8	3.6	5	21.9	–	–
8	1.0	5.2	– 1.8	.	6.3	95	804.0	3.2	5.9	7.5	11	4.7	–	–
9	2.0	6.9	– 2.2	.	6.2	87	804.7	6.0	3.4	2.5	7	–	–	–
10	4.2	8.8	0.6	.	6.4	74	803.1	9.2	2.1	0.9	5	–	–	–
11	5.9	10.2	3.1	.	7.8	84	802.0	10.6	2.3	4.3	9	–	–	–
12	4.8	7.3	2.7	.	7.5	88	797.4	1.9	6.1	11.9	15	13.3	–	–
13	1.6	5.5	– 0.9	.	6.8	98	796.3	1.5	6.5	7.3	16	11.1	–	–
14	3.0	7.9	– 0.8	.	5.7	75	798.9	10.4	4.3	12.4	20	0.1	–	–
15	6.5	9.6	4.3	.	9.2	95	801.5	3.8	6.6	13.8	17	–	–	–
16	10.7	14.9	6.7	.	10.5	82	809.7	6.7	5.1	8.1	16	–	–	–
17	14.4	17.5	11.4	.	7.5	46	816.1	10.3	0.0	5.9	9	–	–	–
18	15.1	19.8	13.6	.	5.6	33	815.7	10.7	0.0	2.5	8	–	–	–
19	12.8	15.3	9.5	.	6.9	47	812.7	10.8	0.3	2.6	5	–	–	–
20	9.6	14.1	6.3	.	9.4	79	810.3	7.6	2.6	0.3	2	–	–	–
21	8.8	13.6	6.3	.	9.8	87	809.8	7.1	3.6	0.1	1	–	–	–
22	5.7	8.3	4.7	.	9.1	100	812.0	–	6.8	1.9	6	0.7	–	–
23	6.7	10.4	3.7	.	8.9	85	810.9	7.8	1.9	5.2	10	–	–	–
24	7.7	11.4	6.4	.	7.2	69	806.2	10.0	0.6	8.5	13	–	–	–
25	6.7	10.2	5.3	.	8.7	90	803.2	8.2	3.5	8.3	14	–	–	–
26	5.9	7.5	4.9	.	8.4	91	796.0	3.3	5.1	17.3	21	4.0	–	–
27	4.0	7.3	0.0	.	6.9	81	802.4	9.6	2.6	5.9	9	–	–	–
28	10.8	14.4	4.5	.	9.1	68	808.7	5.3	4.3	9.4	12	–	–	–
29	9.1	10.7	8.3	.	10.1	88	810.3	0.2	5.4	2.6	5	0.1	–	–
30	9.4	13.2	8.1	.	10.3	87	808.8	8.3	3.6	5.8	15	–	–	–

TABLICA III

WYNIKI MIESIĘCZNE SPOSTRZEŻEŃ STACJI METEOROLOGICZNYCH

МЕСЯЧНЫЕ РЕЗУЛЬТАТЫ НАБЛЮДЕНИЙ МЕТЕОРОЛОГИЧЕСКИХ СТАНЦИЙ

MONTHLY RESULTS OF OBSERVATIONS AT METEOROLOGICAL STATIONS

Nr	STACJA	TEMPERATURA POWIETRZA T											LICZBA DNI					
		1	7	13	19	Dies	Max	Min	Max obs.	Data	Min obs.	Data	Min −10°	Max 0°	Max −10°	Max 0°	Max 15°	Max 25°
2	Łeba	13.4	13.2	19.5	15.5	15.6	20.6	10.6	32.1	18	5.1	9	-	-	-	-	29	4
3	Hel	14.6	14.4	19.7	16.5	16.4	20.8	12.9	26.6	2	7.2	9	-	-	-	-	30	2
4	Ustka	13.8	13.4	19.8	16.2	16.0	21.0	11.7	33.2	18	7.1	9 23	-	-	-	-	29	4
5	Lębork	12.1	11.9	20.4	16.4	15.5	21.7	9.6	32.5	19	2.5	8	-	-	-	-	29	5
9	Gdańsk-Rębiechowo	12.0	12.0	19.8	16.3	15.3	21.3	9.6	31.0	19	2.7	9	-	-	-	-	28	5
19	Koszalin-Zegrze	11.8	12.0	19.7	15.6	15.1	21.4	9.5	33.9	18	0.3	8	-	-	-	-	29	5
14	Kołobrzeg	13.8	13.4	19.3	16.2	15.9	20.7	11.8	32.3	18	6.7	29	-	-	-	-	29	3
15	Elbląg	13.6	13.1	20.3	16.4	15.9	21.7	11.2	30.1	18	4.8	9	-	-	-	-	29	5
18	Suwałki	10.5	10.9	19.6	14.8	14.2	20.7	8.5	27.2	18	1.9	9	-	-	-	-	30	4
20	Kętrzyn	12.1	12.2	20.1	15.3	15.1	21.0	10.2	28.7	18	5.5	9	-	-	-	-	30	4
25	Świnoujście	14.2	14.1	19.4	16.6	16.2	20.6	12.4	27.6	3 18	7.8	29	-	-	-	-	29	4
26	Mikołajki	13.1	12.4	19.8	15.9	15.5	20.9	10.7	27.3	18	4.8	9	-	-	-	-	29	5
27	Resko	12.2	11.9	20.1	16.2	15.5	21.5	9.9	31.7	18	1.2	8	-	-	-	-	29	6
29	Olsztyn-Dajtki	12.2	12.0	20.4	16.6	15.5	21.7	9.7	30.6	18	2.9	9	-	-	-	-	30	7
31	Szczecinek	12.6	11.8	19.7	16.2	15.3	21.4	9.8	32.9	18	4.0	29	-	-	-	-	29	5
33	Chojnice	12.2	11.6	20.2	16.0	15.3	21.5	9.9	32.3	18	3.8	9	-	-	-	-	29	5
42	Szczecin-Dąbie	13.9	13.2	20.3	17.0	16.3	21.6	11.4	29.5	2	5.8	29	-	-	-	-	29	6
47	Piła	12.0	11.6	20.9	16.7	15.5	22.5	9.2	34.7	18	0.2	8	-	-	-	-	29	7
51	Białystok	10.6	11.3	20.0	14.1	14.3	21.1	8.1	27.0	19	1.7	23	-	-	-	-	30	4
49	Bydgoszcz	13.0	11.9	21.4	17.5	16.2	23.1	10.1	33.4	18	1.8	9	-	-	-	-	30	7
50	Mława	11.7	11.4	20.2	16.0	15.1	21.6	9.5	29.0	18	4.0	9	-	-	-	-	29	7
52	Ostrołęka	11.4	10.8	20.9	15.6	15.0	21.9	9.1	28.4	18	2.9	9	-	-	-	-	30	6
54	Toruń	12.6	12.6	21.6	17.5	16.3	23.2	10.2	32.4	18	3.1	9	-	-	-	-	29	9
61	Gorzów Wlkp	14.0	12.6	20.5	18.0	16.4	22.1	11.3	30.7	17	5.8	8	-	-	-	-	30	6
68	Płock-Radziwie	12.5	12.2	21.6	16.9	16.0	22.8	10.5	30.1	18	3.8	9	-	-	-	-	30	8
70	Poznań-Ławica	13.5	12.8	21.1	17.9	16.6	22.8	11.3	34.6	18	5.5	8	-	-	-	-	29	6
72	Słubice	12.8	12.6	21.0	16.8	16.1	22.3	10.5	30.0	17	1.6	8	-	-	-	-	30	6
78	Koło	12.9	12.2	21.2	17.9	16.2	22.6	10.7	31.7	18	4.3	9	-	-	-	-	30	7
79	Siedlce	11.1	11.7	21.1	15.8	15.2	22.3	9.0	27.5	18	2.0	23	-	-	-	-	30	6
80	Warszawa-Okęcie	11.7	11.9	21.0	16.6	15.6	22.3	9.6	28.3	18	3.6	23	-	-	-	-	29	7
85	Terespol	11.3	11.5	20.8	15.1	15.0	22.0	8.8	27.5	19	2.3	23	-	-	-	-	30	6
90	Zielona Góra	15.1	13.7	20.9	18.0	17.1	22.5	12.6	32.0	17	6.6	8	-	-	-	-	30	6
91	Leszno-Strzyżewice	12.1	12.4	22.0	17.0	16.2	23.4	9.8	33.6	18	2.5	8	-	-	-	-	30	10
97	Kalisz	12.7	12.3	21.6	17.5	16.3	22.8	10.9	32.7	18	3.3	9	-	-	-	-	30	7
98	Łódź-Lublinek	12.8	12.2	21.1	17.4	16.1	22.5	10.8	29.8	18	5.2	9	-	-	-	-	30	10
105	Włodawa	11.7	11.6	21.2	15.6	15.3	22.2	9.3	27.7	4	4.8	10	-	-	-	-	30	6
112	Sulejów	11.9	11.5	21.2	16.8	15.7	22.5	10.1	29.3	18	3.1	9	-	-	-	-	29	10
115	Lublin-Radawiec	11.9	12.2	20.2	15.1	15.1	21.5	9.7	26.7	4	4.6	9	-	-	-	-	30	5
116	Legnica	13.1	12.8	22.5	18.2	17.0	24.0	11.0	34.6	17	3.3	9	-	-	-	-	30	9
114	Wieluń	13.1	13.0	22.0	16.8	16.5	22.8	11.3	29.8	18	5.3	9	-	-	-	-	30	8
117	Zgorzelec	12.9	12.9	20.8	17.3	16.2	22.3	11.2	31.8	17	6.3	8	-	-	-	-	30	7
120	Wrocław-Strachowice	12.7	12.1	22.4	17.4	16.5	23.8	9.6	31.8	18	2.0	9	-	-	-	-	30	9
127	Jelenia Góra	11.1	11.2	20.6	15.6	15.1	22.2	8.6	34.0	17	0.5	9	-	-	-	-	30	5
131	Kielce	11.4	11.2	20.7	15.8	15.0	21.8	9.2	27.2	3	1.8	9	-	-	-	-	29	4
130	Częstochowa	13.5	12.7	20.8	17.5	16.4	22.0	11.5	29.0	18	5.5	9	-	-	-	-	29	5
136	Śnieżka	8.2	8.0	9.4	8.7	8.6	11.1	6.5	21.1	17	0.1	8	-	-	-	-	4	-
139	Zamość	10.8	11.7	21.2	15.0	15.0	22.2	8.2	27.2	4	1.3	10	-	-	-	-	30	6
138	Sandomierz	12.9	12.1	20.8	16.9	15.9	22.4	10.5	27.2	3	4.9	14	-	-	-	-	30	7
141	Opole	13.9	13.1	22.1	18.3	17.1	23.2	11.9	30.5	17	3.9	9	-	-	-	-	30	8
151	Kłodzko	12.8	11.5	21.1	17.1	15.8	22.0	10.4	30.7	17	1.2	9	-	-	-	-	30	3
165	Katowice	12.7	12.7	21.4	16.7	16.1	22.4	10.5	29.7	18	2.4	9	-	-	-	-	30	7
170	Rzeszów-Jasionka	11.8	11.9	21.7	16.3	15.7	22.9	9.3	27.6	4	1.2	10	-	-	-	-	30	8
171	Racibórz	13.2	13.0	22.4	17.9	16.8	23.4	11.5	29.4	17 18	3.4	9	-	-	-	-	30	11
173	Kraków-Balice	11.8	11.5	21.1	17.0	15.6	22.5	9.9	26.1	18	1.9	14	-	-	-	-	29	9
176	Tarnów	12.9	13.8	21.7	16.5	16.5	22.8	10.9	26.5	18	3.5	9	-	-	-	-	30	8
185	Aleksandrowice	13.8	14.4	20.5	16.1	16.6	21.5	11.9	26.8	17	5.0	9	-	-	-	-	30	2
186	Przemyśl	13.5	12.6	20.6	17.2	16.1	21.8	11.1	25.1	4	4.5	10	-	-	-	-	30	1
199	Nowy Sącz	12.5	11.7	21.9	17.4	16.0	23.1	10.6	29.1	18	3.2	9	-	-	-	-	30	9
207	Leśko	11.7	11.5	20.6	15.7	15.2	22.3	9.6	27.2	3	2.3	9	-	-	-	-	30	5
220	Zakopane	9.1	9.6	17.8	13.0	12.6	19.0	7.7	25.2	17	0.8	14	-	-	-	-	25	1
224	Kasprowy Wierch	6.7	6.8	8.9	6.9	7.4	10.8	4.8	19.8	18	- 2.2	9	-	4	-	-	3	-

Nr	STACJA	CIŚNIENIE ATMOSFERYCZNE P						PRĘŻNOŚĆ PARY WODNEJ e					WILGOTNOŚĆ WZGLĘDNA U							LICZBA DNI	
		P_m	Max	Data	Min	Data	$P_{o,m}$	1	7	13	19	Dies	1	7	13	19	Dies	Min	Data	min (<40%)	z godz. 13 (>80%)
2	Łeba	1015.3	1030.1	22	995.6	26	1015.7	12.7	12.8	14.4	14.1	13.5	82	84	63	79	76	30	18	2	3
3	Hel	1016.6	1030.3	22	997.6	26	1016.9	14.2	14.3	14.9	14.9	14.6	85	86	65	79	78	39	9	1	3
4	Ustka	1015.3	1030.6	22	995.4	26	1016.3	13.1	12.7	14.1	14.1	13.5	82	83	61	76	75	27	9	2	5
5	Lębork	1014.0	1028.5	22	994.0	26	1016.6	12.6	12.3	13.6	13.9	13.2	89	87	57	74	76	31	18	2	3
9	Gdańsk-Rębiechowo	1000.6	1014.6	22	981.8	26	1017.1	11.8	12.0	11.8	12.1	11.9	83	85	52	67	71	23	2	7	3
19	Koszalin-Zegrze	1007.7	1022.8	22	988.7	26	1016.5	12.4	12.6	13.1	13.8	13.0	89	89	58	78	77	31	18	4	4
14	Kołobrzeg	1015.5	1031.5	22	995.1	26	1016.2	13.7	13.4	14.0	14.4	13.9	86	86	63	78	78	31	9	2	5
15	Elbląg	1012.3	1026.1	22	993.8	26	1017.5	12.4	12.7	13.1	13.4	13.0	80	84	56	72	73	29	2 28	4	2
18	Suwałki	996.8	1008.2	22	980.4	26	1019.1	11.5	11.7	12.3	12.6	12.0	90	89	54	74	75	37	11	4	1
20	Kętrzyn	1005.4	1017.8	22	988.0	26	1018.6	12.6	13.0	13.6	13.5	13.2	89	91	59	77	78	38	1	2	3
25	Świnoujście	1015.5	1031.4	22	994.0	26	1016.1	14.5	14.6	15.1	15.4	14.9	88	90	67	80	81	33	8	2	4
26	Mikołajki	1003.1	1015.3	22	985.8	26	1018.8	13.0	12.7	13.7	14.2	13.4	85	88	60	78	77	29	1 2	2	4
27	Resko	1010.1	1025.7	22	990.1	26	1016.8	13.0	12.7	13.6	14.3	13.5	90	91	59	77	78	33	2	3	6
29	Olsztyn-Dajtki	1001.9	1014.3	22	983.9	26	1018.2	12.2	12.3	12.8	13.0	12.6	85	88	55	70	74	23	18	5	2
31	Szczecinek	999.9	1014.2	22	981.4	26	1017.1	12.8	12.7	13.5	13.6	13.2	87	90	60	74	77	28	18	4	5
33	Chojnice	995.9	1009.7	22	977.5	26	1017.0	12.4	12.5	13.1	12.5	12.7	86	90	56	69	74	26	18	6	4
42	Szczecin-Dąbie	1015.8	1031.9	22	995.3	26	1016.2	13.8	13.6	14.2	14.9	14.2	86	89	61	76	77	33	2	2	3
47	Piła	1008.6	1023.4	22	990.5	26	1017.5	12.6	12.7	13.3	13.3	13.1	88	92	55	70	76	25	18	6	3
51	Białystok	1001.1	1012.6	17 22	985.2	27	1019.3	11.8	12.3	13.5	13.5	12.8	91	91	58	84	79	40	3	–	2
49	Bydgoszcz	1009.2	1023.2	22	990.7	26	1017.8	12.7	12.6	12.7	12.9	12.8	83	89	51	64	71	20	18	10	2
50	Mława	1000.8	1013.1	22	983.2	26	1018.7	12.5	12.4	13.4	13.7	13.0	90	91	57	76	77	29	1	4	2
52	Ostrołęka	1007.6	1019.5	22	990.7	26	1019.2	12.1	12.2	13.2	13.4	12.8	89	93	54	76	77	34	1	5	2
54	Toruń	1009.4	1023.1	22	991.3	26	1017.8	12.4	12.8	13.4	13.0	12.9	83	86	52	65	71	23	18	9	1
61	Gorzów Wlkp	1008.3	1023.8	22	989.1	26	1017.1	14.0	13.3	14.4	14.4	14.2	86	90	60	79	77	34	2	3	3
68	Płock-Radziwie	1009.6	1022.1	22	992.2	26	1017.6	13.6	13.3	14.5	14.6	14.1	93	93	57	76	79	32	18	3	2
70	Poznań-Ławica	1007.1	1021.7	22	989.2	26	1018.1	13.2	13.1	13.5	14.1	13.5	84	88	56	69	73	25	18	6	4
72	Słubice	1013.7	1029.5	22	994.8	26	1016.6	13.8	13.6	15.6	15.4	14.7	92	92	63	80	81	36	8	2	2
78	Koło	1004.3	1017.8	22	987.4	26	1018.4	13.4	13.1	14.4	14.0	13.8	89	91	58	68	76	21	18	1	2
79	Siedlce	1001.7	1013.5	22 23	986.4	26	1019.5	12.2	12.6	13.2	13.7	12.9	91	91	53	76	77	40	3 9	–	2
80	Warszawa-Okęcie	1006.4	1018.8	22	990.0	26	1019.2	12.5	12.5	13.5	13.9	13.1	89	89	55	73	75	30	1	4	4
85	Terespol	1003.4	1014.9	18	989.0	27	1019.9	12.2	12.6	13.6	14.1	13.1	91	92	56	81	79	36	14	1	2
90	Zielona Góra	996.9	1011.5	22	979.3	26	1017.5	13.6	13.6	14.0	14.3	13.9	79	85	57	69	72	32	18	2	1
91	Leszno-Strzyżewice	1006.4	1020.7	22	987.8	26	1017.4	13.2	13.4	14.3	14.6	13.9	92	92	55	75	77	29	18	3	2
97	Kalisz	1001.1	1014.5	22	983.6	26	1018.3	13.6	13.3	14.5	14.3	14.0	91	92	57	71	77	25	18	4	3
98	Łódź-Lublinek	996.3	1008.8	22	979.9	26	1018.6	13.0	12.7	13.6	14.2	13.4	87	88	55	71	75	26	18	4	3
105	Włodawa	999.0	1010.3	17	985.7	26 27	1020.0	12.7	12.5	14.4	14.2	13.5	92	90	58	80	78	39	3	1	3
112	Sulejów	996.4	1008.8	22	980.6	26	1019.0	13.1	12.7	14.3	14.9	13.8	93	93	58	77	79	21	18	2	3
115	Lublin-Radawiec	991.3	1002.8	17	977.2	26	1019.8	12.6	13.0	14.5	13.9	13.5	90	90	62	80	79	36	18	1	4
116	Legnica	1003.1	1017.6	22	984.9	26	1017.9	13.5	13.5	14.9	14.7	14.2	89	91	55	70	74	30	17	4	1
114	Wieluń	995.1	1008.0	22	978.9	26	1018.6	13.5	13.5	14.9	15.2	14.3	89	89	56	79	77	40	9	–	1
117	Zgorzelec	993.9	1008.0	22	977.0	26	1017.7	14.1	13.5	14.9	15.5	14.6	•	90	61	77	•	33	17	2	2
120	Wrocław-Strachowice	1003.7	1018.1	22	986.5	26	1018.1	13.7	13.6	15.4	15.6	14.6	92	95	57	78	79	32	9 18	4	2
127	Jelenia Góra	977.3	990.5	22	960.0	26	1017.8	12.2	12.0	14.3	14.3	13.4	91	90	59	80	79	31	18	1	3
131	Kielce	989.0	1000.6	22	973.7	26	1020.3	12.6	12.4	15.0	14.9	13.8	92	93	62	82	81	36	18	1	4
130	Częstochowa	984.8	997.0	22	969.5	26	1019.6	14.0	13.1	14.0	14.9	14.1	89	88	57	74	77	23	18	1	1
136	Śnieżka	841.2	854.1	17	828.2	26	•	9.5	9.3	10.3	9.8	9.9	89	88	88	88	89	27	18	3	23
139	Zamość	994.6	1006.2	18	982.1	26	1020.0	12.2	12.8	13.8	14.0	13.3	93	92	56	82	80	36	17	1	4
138	Sandomierz	994.3	1005.7	22	980.5	26	1020.2	13.8	13.2	14.3	14.4	14.0	92	93	59	75	79	39	18	1	4
141	Opole	997.8	1010.6	22	981.3	26	1018.9	14.6	14.2	15.9	15.9	15.3	91	93	59	75	79	41	8	–	1
151	Kłodzko	981.1	994.3	22	964.6	26	1018.5	13.0	12.5	14.8	14.8	13.9	88	91	59	75	78	41	8	–	2
165	Katowice	985.6	997.7	22	971.1	26	1019.2	13.8	13.7	15.0	15.1	14.3	91	92	58	78	79	38	18	1	1
170	Rzeszów-Jasionka	996.4	1007.6	22 23	983.3	26	1020.4	13.7	13.5	15.6	16.2	14.8	97	96	60	86	84	41	9	–	2
171	Racibórz	996.5	1008.9	22	981.4	26	1019.4	14.5	14.3	16.4	16.7	15.5	93	94	61	81	81	43	20	–	2
173	Kraków-Balice	991.7	1003.3	22	977.2	26	1019.9	13.3	13.1	14.9	15.8	14.3	94	95	60	81	82	36	26	1	4
176	Tarnów	994.9	1006.7	22	980.4	26	1019.8	13.7	14.1	15.4	15.2	14.6	90	88	59	80	78	40	18 26	–	2
185	Aleksandrowice	972.3	983.8	22	957.5	26	1019.0	13.8	13.7	15.6	14.9	14.5	86	84	64	80	77	45	26	–	3
186	Przemyśl	987.5	998.6	18	976.0	26	1020.7	13.8	13.5	14.7	14.5	14.3	88	91	60	73	78	43	18	–	3
199	Nowy Sącz	985.3	996.4	22	971.2	26	1020.2	12.9	12.4	15.3	15.2	14.0	88	89	58	76	77	26	18	1	1
207	Lesko	976.7	987.4	17	964.9	26	1021.0	13.3	12.9	15.4	14.7	14.3	95	94	63	81	83	46	15	–	2
220	Zakopane	922.3	933.0	17	907.7	26	•	10.7	10.9	12.4	12.6	11.6	91	91	61	83	80	40	18 27	–	4
224	Kasprowy Wierch	805.2	817.3	17	793.1	26	•	7.7	7.4	9.5	8.6	8.3	79	77	83	88	82	19	19	5	19

Nr	STACJA	PRĘDKOŚĆ WIATRU v																ZACHMURZENIE N						
									LICZBA PRZYPADKÓW W PRZEDZIAŁACH								LICZBA DNI						LICZBA DNI	
		1	7	13	19	Dies	Max	Data	0	>0-2	>2-4	>4-7	>7-10	>10-15	>15-20	>20	≥10	>15	1	7	13	19	Dies	◔	◕
2	Łeba	3.3	2.8	5.1	3.5	3.8	17	28	15	72	68	65	17	2	1	–	5	1	2.5	4.3	4.5	4.1	3.7	7	1
3	Hel	4.1	4.1	4.2	3.7	4.1	10	28	2	64	81	72	21	–	–	–	2	–	2.6	3.2	4.0	4.5	3.5	9	–
4	Ustka	3.2	3.2	4.4	3.2	3.6	14	28	–	81	94	57	6	2	–	–	1	–	2.6	4.1	4.7	4.1	3.8	7	–
5	Lębork	0.7	1.1	3.6	1.0	1.7	10	28	90	78	51	19	2	–	–	–	1	1	2.7	4.0	5.0	4.1	3.7	6	–
9	Gdańsk-Rębiechowo	3.1	2.9	6.3	3.8	4.2	14	28	12	56	63	89	17	3	–	–	2	1	2.2	3.2	4.4	4.0	3.5	8	1
19	Koszalin-Zegrze	1.3	1.7	4.3	1.5	2.3	12	28	72	65	63	37	1	2	–	–	1	–	2.2	4.1	5.1	3.9	3.6	7	–
14	Kołobrzeg	2.2	2.5	4.2	2.5	2.8	9	28	16	105	82	34	3	–	–	–	1	–	2.8	4.9	5.1	4.4	4.2	6	–
15	Elbląg	2.5	2.2	3.8	2.8	2.9	9	28 30	21	83	94	36	6	–	–	–	–	–	3.4	3.4	4.4	4.2	3.8	7	1
18	Suwałki	2.3	2.6	5.8	2.7	3.6	12	12 28	24	71	63	59	21	2	–	–	3	–	1.4	3.2	4.1	3.6	3.0	9	1
20	Kętrzyn	2.6	3.1	5.3	3.1	3.5	11	26 28	29	60	71	58	20	2	–	–	3	–	2.3	3.2	3.7	3.6	3.3	10	–
25	Świnoujście	2.4	3.0	4.4	3.0	3.2	9	7	17	83	83	51	6	–	–	–	2	–	2.7	4.0	3.8	3.6	3.5	8	–
26	Mikołajki	2.2	2.2	3.2	1.9	2.4	8	27 28	29	121	62	26	2	–	–	–	–	–	2.2	3.5	3.9	3.7	3.3	8	–
27	Resko	1.2	1.3	3.8	1.6	2.1	15	28	70	90	45	28	5	2	–	–	1	–	2.4	4.4	5.2	3.9	3.9	7	2
29	Olsztyn-Dajtki	2.0	2.1	4.2	2.7	2.8	9	28	18	96	85	38	3	–	–	–	–	–	1.8	3.3	3.5	3.0	2.7	11	–
31	Szczecinek	2.3	2.4	4.2	2.6	2.9	9	28	9	109	75	43	4	–	–	–	–	–	2.5	4.2	5.3	4.4	3.8	7	–
33	Chojnice	2.2	2.3	4.4	2.5	2.9	10	28	14	104	74	44	4	–	–	–	1	–	2.9	3.8	4.5	3.8	3.7	10	2
42	Szczecin-Dąbie	2.9	3.1	4.8	3.2	3.5	12	28	16	76	77	49	21	1	–	–	5	–	3.0	3.8	4.4	4.2	3.9	8	1
47	Piła	1.8	1.5	4.7	2.2	2.8	12	26	22	109	55	48	5	1	–	–	3	–	2.5	3.9	4.7	3.2	3.4	9	1
51	Białystok	2.0	2.0	4.6	2.3	2.8	9	12 26 28	36	84	74	37	9	–	–	–	1	–	1.7	3.3	3.1	3.2	2.7	12	1
49	Bydgoszcz	2.3	2.1	5.5	3.1	3.3	12	26 28	28	80	66	50	14	2	–	–	2	–	3.0	3.8	3.9	3.5	3.4	10	1
50	Mława	2.4	2.6	5.4	3.1	3.5	10	26 28	12	96	60	54	18	–	–	–	4	–	1.7	3.8	3.6	3.3	3.0	9	–
52	Ostrołęka	0.6	0.7	2.5	0.8	1.2	7	28	77	134	23	6	–	–	–	–	–	–	1.6	3.2	2.5	2.8	2.4	15	–
54	Toruń	1.6	1.9	3.6	2.4	2.4	8	26 28 30	24	116	68	29	3	–	–	–	1	–	3.3	3.5	4.4	3.8	3.5	8	2
61	Gorzów Wlkp	2.7	2.9	4.7	3.1	3.3	12	28	5	93	85	44	11	2	–	–	1	–	3.2	4.5	5.1	4.5	4.2	7	2
68	Płock-Radziwie	1.5	1.7	4.4	1.6	2.4	11	14	44	106	53	31	5	1	–	–	2	–	2.1	4.0	4.0	3.4	3.2	7	1
70	Poznań-Ławica	2.1	2.5	4.2	2.7	3.0	10	28	17	95	89	32	7	–	–	–	2	–	1.7	3.7	4.1	3.4	3.3	9	1
72	Słubice	1.1	1.4	2.3	1.1	1.4	6	13 28	66	132	32	10	–	–	–	–	–	–	3.3	5.0	4.3	4.5	4.2	7	1
78	Koło	2.1	2.0	4.0	2.1	2.6	10	14 26	34	98	81	20	7	–	–	–	2	–	1.5	3.6	3.5	2.9	2.6	14	2
79	Siedlce	1.9	2.1	3.7	2.0	2.5	8	27 28	15	122	69	32	2	–	–	–	–	–	1.3	2.9	2.7	2.9	2.5	12	–
80	Warszawa-Okęcie	2.5	2.8	5.0	3.1	3.5	9	26	11	64	110	46	9	–	–	–	1	–	1.8	3.3	3.0	3.5	2.7	11	–
85	Terespol	1.7	2.2	3.6	1.9	2.3	8	26	29	126	54	31	1	–	–	–	–	–	2.3	2.9	3.1	2.8	2.6	13	2
90	Zielona Góra	2.8	2.7	3.6	2.0	2.8	8	25 28	11	108	83	36	2	–	–	–	–	–	2.6	4.6	4.8	3.4	3.7	8	2
91	Leszno-Strzyżewice	1.8	1.8	3.8	2.1	2.4	8	13 14 28	31	112	64	29	4	–	–	–	1	–	2.4	4.2	4.9	3.5	3.8	8	2
97	Kalisz	2.2	2.5	3.8	2.7	2.9	8	14 26 28	12	96	103	24	5	–	–	–	–	–	1.9	3.2	3.8	2.6	2.6	15	–
98	Łódź-Lublinek	2.4	2.5	5.1	2.6	3.2	10	28	25	74	75	56	10	–	–	–	1	–	2.3	3.3	3.2	3.0	2.8	11	–
105	Włodawa	1.3	1.5	3.0	1.5	1.9	8	26	27	140	42	20	1	–	–	–	–	–	2.3	3.2	3.1	2.8	2.7	13	3
112	Sulejów	1.6	1.6	4.0	1.7	2.4	9	28	20	126	66	24	4	–	–	–	–	–	1.7	2.8	3.4	2.8	2.5	14	–
115	Lublin-Radawiec	2.2	2.2	4.2	2.1	2.6	9	26	19	121	74	29	3	–	–	–	–	–	1.8	2.6	3.4	2.6	2.5	14	1
116	Legnica	2.8	2.6	4.9	3.3	3.5	10	26 28	9	81	81	57	12	–	–	–	3	–	3.0	3.7	4.1	3.5	3.6	8	1
114	Wieluń	1.7	2.1	2.9	1.4	2.1	7	12 14	3	165	60	12	–	–	–	–	–	–	2.2	3.4	3.3	3.9	3.1	11	–
117	Zgorzelec	.	2.7	4.7	2.5	.	.	.	.	.	.	.	.	.	.	.	.	.	.	.	.	.	.	.	.
120	Wrocław-Strachowice	1.5	1.8	4.2	2.3	2.5	8	11 14 30	37	109	49	39	6	–	–	–	1	–	1.9	3.3	3.3	3.8	3.1	10	–
127	Jelenia Góra	1.1	1.4	3.8	1.5	2.1	9	30	60	85	33	35	7	–	–	–	3	–	2.6	3.7	4.7	3.8	3.6	8	1
131	Kielce	1.3	1.4	4.3	1.9	2.4	9	26 27	53	83	68	33	3	–	–	–	–	–	1.6	3.2	3.7	2.4	2.5	14	1
130	Częstochowa	2.0	2.0	3.5	2.2	2.4	9	26	–	138	89	11	2	–	–	–	1	–	2.0	2.7	3.1	2.7	2.5	11	1
136	Śnieżka	11.1	10.9	10.3	11.5	10.9	35	28	–	28	26	46	26	47	44	23	24	17	4.3	5.0	5.8	5.3	5.0	4	6
139	Zamość	1.4	1.2	3.2	1.6	1.9	7	26 30	44	130	47	19	–	–	–	–	–	–	1.6	3.1	2.4	2.1	2.2	16	1
138	Sandomierz	3.6	2.9	4.7	3.3	3.6	13	26	15	54	106	58	5	2	–	–	3	–	1.8	2.7	2.9	2.5	2.4	16	1
141	Opole	2.3	1.8	3.8	2.2	2.6	10	14	28	108	68	27	9	–	–	–	3	–	2.1	3.2	3.1	2.7	2.6	11	1
151	Kłodzko	1.6	1.5	4.2	2.0	2.4	10	12 14 25	81	71	40	32	16	–	–	–	8	–	2.6	5.0	4.2	3.5	3.7	6	2
165	Katowice	1.3	1.6	3.2	1.5	2.0	10	26	45	118	58	16	3	–	–	–	1	–	1.7	3.2	3.5	2.5	2.7	13	1
170	Rzeszów-Jasionka	1.7	2.0	4.1	2.2	2.5	8	26	37	96	63	43	1	–	–	–	1	–	2.2	3.1	2.8	2.5	2.5	14	1
171	Racibórz	1.1	1.2	3.0	1.3	1.8	9	26	45	129	53	10	3	–	–	–	–	–	1.8	3.3	2.8	2.6	2.6	11	1
173	Kraków-Balice	0.7	1.1	2.4	0.8	1.3	6	24	85	114	34	7	–	–	–	–	–	–	2.6	4.1	2.4	2.7	2.9	10	2
176	Tarnów	0.6	0.9	2.1	0.9	1.2	7	26	88	118	31	3	–	–	–	–	–	–	1.8	2.8	2.4	2.3	2.2	16	2
185	Aleksandrowice	3.3	3.8	3.3	2.9	3.3	14	26	17	96	84	20	17	6	–	–	9	–	2.0	3.1	3.7	3.7	3.0	11	–
186	Przemyśl	2.6	2.0	3.6	2.4	2.6	10	28	24	100	81	28	7	–	–	–	1	–	1.7	3.1	2.8	1.8	2.3	16	1
199	Nowy Sącz	0.2	0.3	1.7	0.4	0.7	11	26	169	48	18	2	2	1	–	–	1	–	2.1	4.7	3.3	2.9	3.0	11	2
207	Lesko	2.4	1.9	4.4	2.5	2.8	10	26	27	114	53	30	16	–	–	–	2	–	2.5	4.2	3.3	2.4	3.0	12	1
220	Zakopane	0.6	0.5	2.4	1.0	1.1	14	26	105	106	22	4	1	2	–	–	1	1	2.0	3.2	4.2	3.4	3.2	8	1
224	Kasprowy Wierch	5.6	5.8	4.9	5.5	5.5	21	26	41	35	44	58	22	27	12	1	14	6	2.9	3.6	5.1	4.8	4.0	5	1

Nr	STACJA	OPAD R_d												LICZBA DNI												
		ΣR_d I dek	ΣR_d II dek	ΣR_d III dek	$\Sigma R_{d\,m}$	$R_{d\,max}$	Data	LICZBA DNI 0.0	≥0,1	≥1.0	≥5.0	≥10.0	≥20.0	●	*	▲	≡	=	⌣	⌓	V	∞	+	+	∞	R	⊠
2	Łeba	13.7	1.7	6.8	22.2	9.8	3	4	8	5	1	–	–	13	–	1	2	17	–	19	–	–	–	–	7	4	–
3	Hel	4.6	5.8	4.8	15.2	4.4	7	1	8	5	–	–	–	10	–	–	–	11	–	24	–	–	–	–	5	–	–
4	Ustka	10.8	1.7	8.4	20.9	6.3	6	2	12	8	1	–	–	14	–	–	1	25	–	23	–	–	–	–	5	2	–
5	Lębork	8.0	1.7	4.5	14.2	4.9	3	2	11	5	–	–	–	13	–	–	3	18	1	24	–	–	–	–	8	1	–
9	Gdańsk-Rębiechowo	0.0	5.1	6.6	11.7	3.6	13	2	6	4	–	–	–	9	–	–	3	17	–	15	–	–	–	–	7	1	–
19	Koszalin-Zegrze	4.0	2.5	11.6	18.4	6.0	29	3	11	7	1	–	–	14	–	–	4	22	–	22	–	–	–	–	5	1	–
14	Kołobrzeg	16.6	7.9	12.3	36.8	7.4	4	2	14	8	2	–	–	17	–	–	2	22	–	27	–	–	–	–	10	1	–
15	Elbląg	4.5	4.5	13.0	22.0	6.4	26	1	7	6	2	–	–	10	–	–	3	17	–	19	–	–	–	–	3	1	–
18	Suwałki	3.2	27.4	8.3	38.9	27.1	13	6	6	4	2	1	1	10	–	–	5	21	1	18	–	–	–	–	8	2	–
20	Kętrzyn	16.1	6.4	6.4	29.9	12.0	4	2	9	8	1	1	–	13	–	1	2	20	–	18	–	–	–	–	8	2	–
25	Świnoujście	0.8	21.0	8.6	30.4	15.0	12	3	9	6	1	1	–	11	–	–	2	21	–	19	–	–	–	–	9	1	–
26	Mikołajki	23.6	6.5	24.5	54.6	20.0	4	–	11	8	3	2	1	13	–	–	3	23	–	21	–	–	–	–	4	1	–
27	Resko	4.0	5.3	4.6	13.9	4.8	12	1	11	6	–	–	–	12	–	–	4	16	–	24	–	–	–	–	3	2	–
29	Olsztyn-Dajtki	10.2	4.4	22.5	37.1	17.6	26	2	8	8	2	1	–	12	–	–	2	24	1	20	–	–	–	–	10	2	–
31	Szczecinek	5.2	0.9	18.9	25.0	15.2	26	4	9	3	1	1	–	13	–	–	2	27	–	23	–	1	–	–	1	1	–
33	Chojnice	0.6	1.3	19.4	21.3	16.1	29	–	8	2	1	1	–	10	–	–	5	21	–	26	–	–	–	–	7	3	–
42	Szczecin-Dąbie	14.4	15.0	18.7	48.1	14.2	3	1	12	6	3	3	–	12	–	–	9	22	–	18	–	–	–	–	7	2	–
47	Piła	2.7	0.1	12.6	15.4	7.6	29	2	8	4	1	–	–	9	–	–	8	30	–	25	–	–	–	–	15	3	–
51	Białystok	19.9	25.2	20.2	65.2	25.2	13	5	7	6	5	2	1	12	–	–	8	19	1	26	–	–	–	–	5	1	–
49	Bydgoszcz	1.4	0.6	10.9	12.9	6.4	27	–	8	3	1	–	–	9	–	–	4	27	1	27	–	–	–	–	16	2	–
50	Nława	23.8	5.0	7.4	36.2	22.2	5	–	9	6	1	1	1	9	–	–	5	26	–	25	–	–	–	–	11	2	–
52	Ostrołęka	15.9	6.9	7.7	30.5	11.4	6	1	8	8	2	1	–	9	–	–	4	19	–	27	–	–	–	–	3	1	–
54	Toruń	7.8	6.6	8.0	22.4	7.6	5	2	7	6	1	–	–	8	–	–	–	27	–	24	–	–	–	–	18	1	–
61	Gorzów Wlkp	8.8	12.9	6.6	28.3	8.5	11	3	9	6	1	–	–	13	–	–	4	29	–	18	–	–	–	–	18	2	–
68	Płock-Radziwie	16.5	4.6	4.4	25.5	15.2	5	1	7	6	1	1	–	9	–	–	6	21	–	24	–	–	–	–	7	2	–
70	Poznań-Ławica	5.7	0.7	4.1	10.5	5.0	5	4	7	3	1	–	–	9	–	–	6	28	–	25	–	–	–	–	16	2	–
72	Słubice	3.6	50.6	7.0	61.2	44.5	11	–	10	6	1	1	1	9	–	–	10	30	–	28	–	–	–	–	23	1	–
78	Koło	27.8	6.6	4.2	38.5	26.9	5	3	6	5	1	1	1	7	–	–	7	25	–	16	–	–	–	–	17	2	–
79	Siedlce	23.3	5.2	7.1	35.6	15.1	6	3	7	5	3	1	–	9	–	–	3	24	–	26	–	–	–	–	11	2	–
80	Warszawa-Okęcie	14.6	5.1	4.3	24.0	5.3	5	4	7	5	1	–	–	11	–	–	6	21	–	27	–	–	–	–	4	1	–
85	Terespol	10.1	14.4	10.6	35.1	14.4	13	–	7	5	3	1	–	6	–	–	3	19	–	26	–	–	–	–	2	1	–
90	Zielona Góra	11.4	6.5	2.3	20.2	9.6	5	–	11	5	1	–	–	9	–	–	2	22	–	14	–	–	–	–	12	2	–
91	Leszno-Strzyżewice	2.6	1.4	3.9	8.0	2.4	26	7	7	5	–	–	–	12	–	–	6	27	2	28	–	–	–	–	18	1	–
97	Kalisz	21.3	4.1	3.2	28.6	21.3	5	2	5	5	1	1	1	6	–	–	2	27	–	25	–	–	–	–	19	2	–
98	Łódź-Lublinek	11.7	7.1	5.3	24.1	11.0	5	2	7	4	1	1	–	8	–	–	6	27	–	23	–	–	–	–	13	1	–
105	Wrocław	17.9	11.8	5.4	35.1	13.2	6	2	5	5	2	2	–	7	–	–	3	19	–	26	–	–	–	–	3	4	–
112	Sulejów	17.4	9.6	10.9	37.9	17.3	5	2	6	5	3	1	–	7	–	–	10	27	–	27	–	–	–	–	8	3	–
115	Lublin-Radawiec	9.9	9.0	4.7	23.6	5.8	13	1	8	5	1	–	–	10	–	–	9	22	–	28	–	–	–	–	5	3	–
116	Legnica	5.2	2.2	1.4	8.8	5.2	5	3	5	3	1	–	–	6	–	–	7	23	–	25	–	–	–	–	13	2	–
114	Wieluń	18.3	7.4	4.9	30.6	15.0	5	1	7	5	1	1	–	6	–	–	8	28	–	28	–	–	–	–	17	2	–
117	Zgorzelec	5.8	12.0	4.0	21.8	7.3	11	1	10	5	1	–	–	.	.	.	.	.	.	.	.	.	.	.	.	.	.
120	Wrocław-Strachowice	7.9	6.1	3.7	17.7	6.1	17	5	3	3	1	–	–	8	–	–	11	24	–	28	–	–	–	–	5	2	–
127	Jelenia Góra	12.3	4.0	2.1	18.4	11.7	5	5	5	3	1	1	–	8	–	–	14	28	–	24	–	–	–	–	9	3	–
131	Kielce	37.9	15.5	8.9	62.3	33.6	5	1	10	7	3	1	1	10	–	–	12	28	–	28	–	–	–	–	3	3	–
130	Częstochowa	44.8	15.6	3.0	63.4	28.7	4	1	7	6	3	2	1	7	–	–	1	25	–	24	–	–	–	–	1	2	–
136	Śnieżka	34.8	8.4	6.0	49.2	18.8	4	1	18	8	3	1	–	12	1	2	27	9	–	9	–	–	–	–	–	4	–
139	Zamość	13.5	16.6	3.7	33.8	15.7	13	1	8	3	2	2	–	9	–	–	13	24	–	25	–	–	–	–	4	2	–
138	Sandomierz	18.5	22.6	4.3	45.4	14.8	13	1	9	6	3	2	–	9	–	–	2	27	–	27	–	–	–	–	5	2	–
141	Opole	3.7	8.5	3.1	15.3	3.9	12	–	7	5	–	–	–	6	–	–	7	27	–	29	–	–	–	–	7	2	–
151	Kłodzko	33.4	2.9	0.1	36.4	29.2	4	1	6	3	1	1	1	7	–	–	10	27	1	24	–	–	–	–	10	1	–
165	Katowice	7.4	14.4	11.0	32.8	11.4	12	4	5	4	3	2	–	8	–	–	10	28	–	30	–	–	–	–	6	3	–
170	Rzeszów-Jasionka	0.0	11.3	2.6	13.9	10.7	13	7	3	2	1	1	–	11	–	–	13	29	–	29	–	–	–	–	6	1	–
171	Racibórz	14.7	7.0	5.0	26.7	12.9	5	2	7	4	2	1	–	9	–	1	1	24	–	27	–	–	–	–	–	1	–
173	Kraków-Balice	17.7	13.0	2.2	32.9	9.8	4	–	8	6	4	–	–	9	–	–	19	27	–	28	–	–	–	–	13	3	–
176	Tarnów	5.5	13.4	4.6	23.5	11.9	13	1	8	6	1	1	–	9	–	–	7	27	–	26	–	–	–	–	16	3	–
185	Aleksandrowice	49.5	10.0	4.0	63.5	33.8	5	4	8	6	3	2	1	13	–	–	2	16	–	25	–	–	–	–	–	3	–
186	Przemyśl	15.5	19.7	0.9	36.1	18.9	13	3	5	3	3	2	–	8	–	–	11	24	–	26	–	–	–	–	5	3	–
199	Nowy Sącz	35.1	10.8	2.0	47.9	21.4	4	2	9	6	3	1	1	10	–	–	12	26	–	27	–	–	–	–	6	3	–
207	Lesko	5.7	22.9	5.1	33.7	22.9	13	2	5	5	2	1	1	9	–	–	16	26	–	27	–	–	–	–	3	5	–
220	Zakopane	40.0	16.5	4.9	61.4	14.6	2	3	10	9	5	3	–	12	–	–	1	14	3	27	–	–	–	–	1	5	–
224	Kasprowy Wierch	52.2	24.5	4.8	81.5	21.9	7	–	14	9	5	4	1	13	2	1	25	–	2	10	–	–	–	–	–	5	–

Blank page retained for pagination

TABLICA IV

WYNIKI MIESIĘCZNE SPOSTRZEŻEŃ POSTERUNKÓW METEOROLOGICZNYCH I OPADOWYCH

МЕСЯЧНЫЕ РЕЗУЛЬТАТЫ НАБЛЮДЕНИЙ МЕТЕОРОЛОГИЧЕСКИХ И ОСАДКОМЕРНЫХ ПОСТОВ

MONTHLY RESULTS OF OBSERVATIONS AT METEOROLOGICAL AND RAINFALL POSTS

Nr	POSTERUNEK	TEMPERATURA POWIETRZA T: Dśr	$\overline{Max}$	$\overline{Min}$	Max abs	Data	Min abs.	Data	OPAD R_d: ΣR_d I dek	ΣR_d II dek	ΣR_d III dek	$\Sigma R_{d m}$	$R_{d max}$	Data	LICZBA DNI: 0.0	≥0.1	≥1.0	≥5.0	≥10.0	≥20.0	LICZBA DNI: ●	✶	▲	≡	V	∾	Ʀ	⊠
1	Rozewie	15.7	20.3	12.2	28.3	17	7.0	29	8.3	4.7	3.3	16.3	8.3	7	1	5	5	1	-	-	5	-	-	1	-	-	2	-
6	Gdynia	16.6	20.8	13.0	27.3	17	8.2	14	0.7	7.3	6.7	14.7	5.8	13	-	8	4	1	-	-	8	-	-	4	-	-	1	-
7	Słupsk	15.1	20.9	10.1	32.7	15	3.7	9	19.5	2.5	12.8	34.8	13.6	3	2	11	7	4	1	-	11	-	-	10	-	-	1	-
8	Darłowo	15.8	20.5	11.5	32.3	15	6.0	9	10.2	3.3	12.5	26.0	5.8	26	3	8	5	3	-	-	8	-	-	1	-	-	-	-
10	Czarna Dąbrówka	14.9	21.0	10.2	32.0	15	4.0	8	13.1	2.0	6.1	21.2	7.5	3	-	10	5	2	-	-	10	-	-	1	-	-	1	-
11	Świbno	15.7	21.8	10.8	29.0	18	5.3	9	1.5	4.5	13.9	19.9	5.8	26	3	6	5	1	-	-	6	-	-	1	-	-	-	-
12	Tolkmicko	16.9	22.3	12.4	31.1	18	7.0	9	7.2	3.4	11.6	22.2	7.2	26	1	8	6	2	-	-	8	-	-	-	-	-	1	-
13	Gołdap	14.6	20.9	9.1	28.7	18	0.9	9	4.5	7.7	11.0	23.2	7.4	13	-	9	4	2	-	-	9	-	-	2	-	-	1	-
16	Kościerzyna	14.8	21.2	10.0	31.7	18	3.9	9 29	5.8	4.0	7.0	16.8	4.5	29	2	9	7	-	-	-	9	-	-	3	-	-	2	-
17	Lidzbark Warmiński	15.4	21.8	9.9	31.5	18	2.3	9	7.2	4.8	12.6	24.6	8.1	27	-	9	7	1	-	-	9	-	-	2	-	-	2	-
21	Giżycko	15.2	20.7	10.8	28.0	18	6.0	10	5.7	5.4	13.6	24.7	10.5	26	1	9	8	1	1	-	9	-	-	1	-	-	-	-
22	Olecko	14.1	21.0	9.0	28.7	18	3.7	23	4.6	5.6	8.9	19.1	5.2	13	2	9	6	1	-	-	9	-	-	2	-	-	1	-
23	Dziwnów	16.2	20.5	13.2	29.3	18	8.7	29	6.6	12.3	8.9	27.8	8.7	12	1	11	8	1	-	-	11	-	-	2	-	-	1	-
24	Hadostowo	15.3	22.2	9.7	31.2	18	3.2	9	0.5	5.4	14.3	20.2	6.4	26	-	6	5	1	-	-	6	-	-	2	-	-	-	-
28	Połczyn-Zdrój	15.4	21.8	10.2	34.1	18	3.9	23	14.1	0.9	7.9	22.9	6.0	6	-	8	6	2	-	-	8	-	-	4	-	-	1	-
30	Prabuty	15.4	21.8	10.7	29.8	18	4.2	23	6.5	9.2	46.0	60.7	39.0	29	2	9	8	1	1	1	9	-	-	12	-	-	1	-
32	Śliwice	15.0	22.5	8.6	33.1	18	0.2	23	1.7	3.2	21.1	26.0	15.2	29	-	7	6	1	1	-	7	-	-	1	-	-	2	-
34	Ostróda	15.6	21.2	10.8	30.3	18	5.0	9	12.6	2.9	39.1	54.6	32.4	29	-	9	6	3	1	1	9	-	-	1	-	-	-	-
35	Trzebież	15.7	20.7	11.2	28.1	18	5.3	8	0.2	11.7	16.5	28.4	9.9	12	-	10	6	3	-	-	10	-	-	1	-	-	-	-
36	Biebrza	13.6	20.8	7.5	26.8	19	-0.2	23	14.8	10.6	13.2	38.6	10.0	13	-	9	7	4	1	-	9	-	-	-	-	-	1	-
37	Różanystok	14.4	20.7	9.2	26.9	19	4.9	9	15.4	13.8	12.9	42.1	13.8	13	1	8	6	4	1	-	8	-	-	3	-	-	2	-
38	Szczytno	14.4	21.0	9.0	28.5	18	2.8	9	25.5	5.5	18.2	49.2	15.6	5	-	9	8	3	1	-	9	-	-	2	-	-	-	-
39	Szczuczyn	13.9	21.2	7.9	28.2	19	0.3	9	17.7	8.9	29.0	55.6	18.9	29	-	9	8	5	1	-	9	-	-	3	-	-	-	-
40	Wierzchowo	14.9	21.4	9.6	34.5	18	2.7	8 9	2.1	5.4	26.9	34.4	19.9	29	3	7	6	2	1	-	7	-	-	-	-	-	1	-
41	Grudziądz	16.2	23.2	10.4	32.0	18	2.0	9	2.0	0.8	7.0	9.8	3.2	26	1	6	4	-	-	-	6	-	-	1	-	-	-	-
43	Zawodzie	14.3	23.3	8.0	27.4	19	0.1	9	35.1	4.4	20.3	59.8	14.7	4	-	9	9	4	2	-	9	-	1	13	-	-	-	-
45	Grzegórzki	15.1	23.5	9.7	28.5	18	4.8	9	23.1	4.3	15.6	43.0	19.2	5	-	8	7	2	1	-	8	-	-	9	-	-	-	-
44	Lipki	15.8	21.5	10.6	29.4	2 18	3.0	8	0.5	23.2	24.1	47.8	22.6	29	4	8	3	2	2	2	8	-	-	3	-	-	-	-
46	Kończewice	15.7	22.5	10.8	31.9	15	4.3	8	2.1	4.6	7.4	14.1	3.0	27	-	8	6	-	-	-	8	-	-	-	-	-	1	-
48	Przelewice	15.9	21.5	11.1	29.3	18	5.7	8	1.7	11.6	14.5	27.8	12.3	29	1	9	4	2	1	-	9	-	-	2	-	-	-	-
53	Rypin	15.2	21.8	9.8	29.4	15	2.9	9	25.4	7.4	17.0	49.8	18.5	5	-	9	7	3	2	-	9	-	-	-	-	-	1	-
55	Przasnysz	14.6	21.6	8.5	28.3	18	2.2	9	13.2	4.5	7.0	24.7	4.0	5	1	9	9	-	-	-	9	-	-	3	-	-	-	-
56	Trzcińsko-Zdrój	15.0	21.8	9.4	29.9	18	0.9	8	5.0	20.8	13.8	39.6	12.2	12	-	9	7	3	2	-	9	-	-	6	-	-	1	-
57	Krzyż	15.3	22.8	8.9	34.1	18	-0.7	9	10.1	4.3	8.3	22.7	5.6	7	2	10	7	2	-	-	10	-	-	4	-	-	3	-
58	Budzyń	15.8	22.9	9.8	34.6	18	2.9	9	6.5	3.2	12.8	22.5	6.7	27	-	7	6	2	-	-	7	-	-	5	-	-	1	-
59	Szepietowo	14.0	21.4	8.0	26.6	4	1.5	23	13.4	5.4	15.6	34.4	8.8	26	-	9	5	5	-	-	9	-	-	5	-	-	1	-
60	Bielsk Podlaski	14.6	21.2	9.0	26.9	19	2.9	10	19.2	19.4	17.6	56.2	19.4	13	1	5	5	5	2	-	5	-	-	2	-	-	-	-
62	Pułtusk	14.6	21.8	9.5	28.2	18	2.9	9	5.3	3.7	6.3	15.3	5.3	6	1	7	6	1	-	-	7	-	-	11	-	-	-	-
63	Białowieża	14.0	21.3	8.2	26.6	19	2.4	23	33.0	14.5	49.0	96.5	40.8	29	-	7	7	5	3	1	7	-	-	3	-	-	1	-
64	Poświętne	15.3	21.9	9.9	29.2	18	3.9	23	19.2	5.1	7.9	32.2	17.3	5	1	8	7	1	1	-	8	-	-	4	-	-	1	-
65	Szamotuły-Baborówka	15.8	22.6	10.2	33.6	18	4.2	8	15.8	0.6	6.5	22.9	12.3	5	-	7	5	1	1	-	7	-	-	3	-	-	1	-
66	Przebędowo	15.8	22.7	10.2	34.4	18	2.9	9	18.9	1.0	5.8	25.7	10.6	5	-	8	6	2	1	-	8	-	-	4	-	-	-	-
67	Gorzyń	16.3	22.5	11.3	33.4	18	5.0	8	13.6	2.9	7.6	24.1	7.7	4	1	8	8	1	-	-	8	-	-	2	-	-	2	-
69	Sulęcin	15.7	22.2	10.1	31.0	17	1.0	8	5.6	30.2	9.4	45.2	23.0	11	-	8	7	3	1	1	8	-	-	5	-	-	1	-
71	Legionowo	15.7	22.8	9.8	28.7	18	3.1	9	10.4	5.6	5.2	21.2	5.2	6	1	8	6	1	-	-	8	-	-	3	-	-	-	-
73	Paproć	15.6	22.9	9.8	33.8	18	1.7	9	19.1	1.2	6.9	27.2	15.7	5	-	9	6	1	1	-	9	-	-	6	-	-	-	-
74	Ostrowy	15.4	22.8	10.4	32.2	18	3.8	9	2.3	8.5	5.1	15.9	5.1	12	-	5	5	1	-	-	5	-	-	3	-	-	-	-
75	Warszawa-Bielany	16.6	22.9	11.6	27.9	3	7.0	10	14.3	5.7	5.1	25.1	5.4	5	-	8	6	2	-	-	8	-	-	1	-	-	1	-
76	Warszawa,Obser.Astr.	16.1	22.5	11.1	27.4	18	6.1	10	13.4	6.4	4.6	24.4	6.2	5	-	8	6	2	-	-	8	-	-	3	-	-	1	-
77	Sinołęka	14.8	22.0	9.5	27.1	4 18	3.4	23	19.1	7.6	4.4	31.1	8.8	5	-	7	5	3	-	-	7	-	-	2	-	-	-	-
81	Brwinów	16.0	22.5	10.6	29.6	18	3.5	9	25.0	8.1	5.8	38.9	16.2	5	1	7	6	2	1	-	7	-	-	1	-	-	1	-
82	Wielichowo	15.9	22.8	10.4	33.6	18	2.4	9	5.7	0.5	2.9	9.1	3.9	5	-	5	3	-	-	-	5	-	-	9	-	-	2	-
83	Świdar	15.1	22.9	9.5	28.6	18	2.4	9	13.0	7.9	7.1	28.0	9.3	5	2	9	5	3	-	-	9	-	-	1	-	-	2	-
84	Topola Błonie	16.0	23.0	10.8	32.2	18	3.9	9	1.7	7.0	3.0	11.7	3.8	12	1	5	4	-	-	-	5	-	-	2	-	-	-	-
86	Biała Podlaska	14.8	21.8	8.8	26.9	4	2.5	23	8.1	12.8	6.0	26.9	12.8	13	-	6	5	2	1	-	6	-	-	1	-	-	-	-
87	Trzebiechów	16.3	23.5	10.9	34.2	18	3.6	9	13.6	2.0	3.6	19.2	12.5	5	1	8	4	1	1	-	8	-	-	2	-	-	-	-
88	Skierniewice	15.8	22.7	10.8	30.5	18	4.8	9	21.7	11.1	6.5	39.3	18.0	5	1	8	6	3	1	-	8	-	-	1	-	-	-	-
89	Witaszyce	16.4	23.2	11.3	33.6	18	2.9	9	0.0	1.0	6.2	7.2	4.2	27	3	3	3	-	-	-	3	-	-	4	-	-	-	-
92	Strzelce	14.9	22.5	9.8	30.6	18	1.0	9	10.1	12.1	7.6	29.8	8.3	5	-	10	5	3	-	-	10	-	-	5	-	-	2	-
93	Żelechów	15.1	22.1	9.6	27.2	18	3.4	9	16.9	6.5	12.4	35.8	15.4	5	-	7	4	3	2	-	7	-	-	9	-	-	1	-

Nr	POSTERUNEK	TEMPERATURA POWIETRZA T							OPAD R_d						LICZBA DNI						LICZBA DNI							
		Dies	$\overline{Max}$	$\overline{Min}$	Max abs.	Data	Min abs.	Data	$\sum R_d$ I dek.	$\sum R_d$ II dek.	$\sum R_d$ III dek.	$\sum R_{d\,m}$	$R_{d\,max}$	Data	LICZBA DNI 0.0	0.1 - 1.0	1.1 - 5.0	5.1 - 10.0	10.1 - 20.0	> 20.0	●	✳	▲	≡	V	∞	≷	≋
94	Radzyń Podlaski	15.0	22.2	8.7	27.4	4	2.6	23	17.8	12.4	3.4	33.6	12.4	13	-	8	6	3	1	-	8	-	-	3	-	-	1	-
95	Puczniew	16.2	22.5	10.5	30.8	18	2.4	9	9.4	9.1	4.4	22.9	9.2	5	-	7	5	2	-	-	7	-	-	16	-	-	2	-
96	Koziegłowy	15.8	22.4	10.1	28.4	18	4.0	23	8.1	8.3	5.4	21.8	6.4	13	-	10	6	2	-	-	10	-	-	-	-	-	-	-
99	Smolice	16.2	23.4	10.9	33.8	18	3.3	9	1.1	1.9	5.8	8.8	3.3	26	-	5	4	-	-	-	5	-	-	7	-	-	1	-
100	Żary	16.3	22.9	11.3	33.1	17	4.3	8	6.7	7.2	2.7	16.6	4.4	11	2	8	6	-	-	-	8	-	-	2	-	-	-	-
101	Nowe Miasto	15.4	23.1	9.7	30.7	18	3.3	9	10.6	8.9	8.1	27.6	9.4	5	-	8	7	2	-	-	8	-	-	10	-	-	1	-
102	Sobieszyn	15.1	22.0	10.0	26.8	4	3.9	10	3.2	7.2	12.1	22.5	9.6	26	3	6	4	2	-	-	6	-	-	7	-	-	-	-
103	Szprotawa	16.3	23.2	11.0	32.9	17	3.6	9	4.3	5.5	2.8	12.6	3.8	5	-	8	4	-	-	-	7	-	-	3	-	-	-	-
104	Sieradz	15.9	22.8	9.9	31.0	18	2.6	9	22.6	6.2	1.7	30.5	22.5	5	1	7	4	1	1	1	7	-	-	8	-	-	8	-
106	Wińsko	17.0	23.4	12.0	32.7	18	5.6	8	3.7	1.3	2.0	7.0	3.7	5	1	4	3	-	-	-	4	-	-	1	-	-	-	-
107	Grabownica	16.1	23.7	9.4	33.1	18	- 0.6	9	0.0	0.4	4.2	4.6	4.1	26	1	3	1	-	-	-	5	-	-	5	-	-	-	-
108	Nowa Wieś	15.0	22.2	9.5	27.5	4	3.4	10	7.2	9.0	3.8	20.0	9.0	13	-	6	6	1	-	-	6	-	-	2	-	-	-	-
109	Radom	15.6	22.4	10.5	28.1	18	5.4	10	11.5	8.7	12.9	33.1	11.5	5	-	6	5	4	1	-	6	-	-	1	-	-	-	-
110	Puławy	15.6	22.1	10.8	26.8	4	4.3	9	13.6	6.3	12.5	32.4	11.1	26	2	7	5	3	1	-	7	-	-	4	-	-	2	-
111	Opoczno	15.3	22.4	10.0	29.1	18	2.4	9	10.0	12.2	8.2	30.4	9.4	13	1	11	5	3	-	-	11	-	-	12	-	-	-	-
113	Bolesławiec	16.9	22.6	11.9	32.6	17	4.8	9	6.2	3.6	5.6	15.4	6.2	5	1	6	5	1	-	-	6	-	-	-	-	-	1	-
118	Opole Lubelskie	15.4	22.7	9.9	27.6	3	2.5	9	11.9	9.6	3.9	25.4	10.0	5	-	8	4	2	1	-	8	-	-	1	-	-	1	-
119	Chełm	16.0	22.3	10.1	28.6	4	4.7	14	4.4	10.7	6.8	21.9	10.2	13	1	7	6	1	1	-	7	-	-	3	-	-	-	-
121	Namysłów	16.3	23.7	10.7	30.8	18	1.8	9	0.9	3.1	7.4	11.3	4.8	26	-	7	3	-	-	-	7	-	-	5	-	-	-	-
122	Laskowice Oławskie	16.5	23.9	10.1	31.9	18	2.9	9	0.5	3.0	4.0	7.5	3.7	26	5	6	2	-	-	-	4	-	-	5	-	-	-	-
123	Krasnystaw	14.8	21.9	9.4	27.5	4	3.3	10	56.2	11.3	5.5	73.0	40.8	4	-	8	6	4	2	1	8	-	-	3	-	-	3	-
124	Silniczka	14.8	22.1	8.4	27.8	18	0.8	9	46.2	14.2	5.3	85.7	54.8	4	1	6	6	3	3	1	6	-	1	7	-	-	1	-
125	Bogatynia	16.5	22.0	11.9	31.6	17	5.9	8	5.6	17.4	4.5	22.5	6.8	11	1	8	5	2	-	-	8	-	-	2	-	-	-	-
126	Świeradów-Zdrój	13.1	19.6	11.3	30.0	17	6.2	14	19.5	12.3	13.0	44.8	14.3	5	3	13	6	3	2	-	13	-	-	3	-	-	3	-
128	Stare Olesno	15.8	22.3	10.6	28.8	18	2.2	9	8.1	7.3	5.0	20.4	8.1	5	-	6	4	1	-	-	6	-	-	8	-	-	1	-
129	Szklarska Poręba	14.2	19.5	9.7	30.3	17	3.9	9	9.6	10.6	11.5	31.7	11.4	26	-	9	4	3	1	-	9	-	-	1	-	-	-	-
132	Szczawno-Zdrój	15.9	21.0	11.1	31.3	17	5.0	9	10.1	2.2	2.6	14.9	9.5	5	2	6	3	1	-	-	6	-	-	2	-	-	2	-
133	Karpacz	14.4	18.1	11.4	29.6	17	6.4	9	21.8	5.4	8.9	36.1	10.8	5	5	9	5	3	1	-	9	-	1	7	-	-	4	-
134	Dobrogoszcz	16.6	23.4	11.3	32.1	18	3.8	9	1.4	5.2	8.5	15.1	6.0	26	-	6	4	2	-	-	6	-	-	-	-	-	-	-
135	Werbkowice	15.1	21.9	8.8	27.1	4	2.8	10	14.6	17.4	2.8	34.8	16.8	13	-	6	5	2	2	-	6	-	-	8	-	-	1	-
137	Zdanów	15.6	22.2	10.4	26.8	4 18	4.1	14	11.1	20.1	1.7	32.9	12.7	13	-	9	5	3	1	-	9	-	-	4	-	-	1	-
140	Grodków	16.3	24.2	10.1	32.1	18	1.5	9	0.8	3.0	6.3	9.3	6.2	26	2	3	2	1	-	-	3	-	-	1	-	-	2	-
142	Ostrzeszowice	14.2	21.7	12.1	31.1	17	4.4	9	16.6	2.6	2.3	21.5	13.0	4	1	7	4	1	1	-	7	-	-	-	-	-	1	-
143	Szczekociny	14.8	22.3	8.9	28.1	18	0.5	9	10.6	17.0	5.9	33.5	9.2	12	1	8	5	4	-	-	8	-	-	4	-	-	3	-
144	Skroniów	15.4	22.1	9.6	26.9	4	3.4	10	18.0	20.5	9.7	48.2	16.5	5	2	7	5	4	2	-	7	-	-	11	-	-	-	-
145	Staszów	14.8	22.3	9.0	26.6	3	1.8	9	17.0	11.0	1.5	29.5	12.4	5	1	7	7	2	1	-	7	-	-	16	-	-	1	-
147	Chmielów	16.8	22.8	10.4	27.2	25	3.5	9	15.5	8.6	12.0	36.1	12.9	5	2	7	6	2	2	-	7	-	-	11	-	-	2	-
146	Biłgoraj	14.8	22.2	8.4	27.1	4	- 0.7	9	0.4	20.1	5.3	25.8	16.5	13	-	8	3	1	1	-	8	-	-	9	-	-	-	-
148	Korfantów	16.4	23.1	10.7	30.1	18	3.0	9	41.0	9.7	4.5	55.2	34.7	5	-	6	5	3	1	1	6	-	-	3	-	-	-	-
149	Otmuchów	15.9	23.3	10.5	31.4	18	2.1	9	4.6	2.8	1.3	8.7	3.2	4	1	6	4	-	-	-	6	-	-	5	-	-	3	-
150	Tomaszów Lubelski	14.3	21.7	8.2	26.5	4	0.3	9	6.1	17.1	3.6	26.8	17.0	13	-	8	5	1	1	-	8	-	-	3	-	-	-	-
152	Świerklaniec	15.8	22.3	10.6	28.2	17	3.2	9	18.1	11.7	2.5	32.3	12.5	5	3	6	6	2	2	-	6	-	-	4	-	-	3	-
153	Duszniki-Zdrój	14.0	20.6	8.3	31.0	17	1.0	9	16.2	3.9	3.3	23.4	9.5	4	1	6	4	2	-	-	6	-	-	3	-	-	2	-
154	Ząbkowice	14.1	22.5	11.3	29.8	18	3.2	9	36.4	16.6	7.7	60.7	30.0	5	-	8	5	4	2	1	8	-	-	3	-	-	4	-
155	Miechów	15.0	22.1	9.2	26.5	4	2.1	9	48.5	13.7	5.2	67.4	48.5	5	-	6	4	3	1	1	6	-	-	4	-	-	2	-
156	Tarnogród	15.2	22.4	10.3	26.5	4	3.1	10	6.5	17.8	6.2	30.5	16.6	13	2	6	6	1	1	-	6	-	-	2	-	-	-	-
157	Lądek-Zdrój	13.1	21.4	10.7	30.9	17	2.3	9	14.5	2.0	6.8	23.3	6.7	2	-	8	5	3	-	-	8	-	-	1	-	-	3	-
158	Chorzelów	16.0	23.1	10.1	27.2	3 18	3.0	9	5.1	8.2	2.6	15.9	7.8	13	-	8	4	1	-	-	8	-	-	7	-	-	-	-
159	Prudnik	16.3	22.8	11.2	29.9	18	5.0	9	25.6	6.2	1.4	33.2	22.3	4	-	5	4	2	1	1	5	-	-	-	-	-	1	-
160	Sielec	15.0	22.4	9.1	26.7	3	3.0	9	30.4	17.0	3.1	50.5	22.0	5	-	7	5	4	1	1	7	-	-	11	-	-	4	-
161	Olewin	14.9	21.6	9.0	28.1	18	- 0.1	9	31.9	14.2	3.9	50.0	30.0	5	-	8	5	3	1	1	8	-	-	4	-	-	4	-
162	Boruszowa	15.4	22.6	9.6	26.8	3	3.4	8 14	12.6	4.0	1.8	18.4	12.0	5	-	4	3	1	1	-	4	-	-	7	-	-	1	-
163	Zakrzów	16.4	22.8	11.2	28.4	17 18	2.8	9	10.3	16.3	1.9	28.5	16.0	12	-	6	4	2	1	-	6	-	-	10	-	-	1	-
164	Łosiejsk	15.8	22.4	10.4	27.3	4	4.4	9	7.3	14.5	2.3	24.1	13.5	13	-	6	4	2	1	-	6	-	-	13	-	-	2	-
166	Kolbuszowa	15.3	22.6	9.4	26.7	4	1.3	9	21.1	10.8	7.9	39.8	14.6	4	-	7	5	3	2	-	7	-	-	4	-	-	2	-
167	Głubczyce	14.6	22.0	12.3	28.8	17	5.2	9	26.0	6.7	0.5	33.2	23.8	5	-	7	2	2	1	1	7	-	-	2	-	-	3	-
168	Lubaczów	14.7	22.4	8.7	27.2	4	0.2	9	1.2	19.3	0.6	21.1	17.8	13	-	5	3	1	1	-	5	-	-	5	-	-	-	-
169	Rybnik	16.8	22.7	11.3	28.3	18	3.9	9	68.5	19.2	8.5	96.2	68.5	5	4	5	3	3	2	1	5	-	-	4	-	-	4	-
172	Bieruń Stary	15.6	23.0	10.3	28.7	18	2.2	9	18.5	10.6	4.0	33.1	15.5	5	1	7	5	2	1	-	7	-	-	8	-	-	2	-
174	Kraków, Obser. Astr.	16.0	23.6	10.8	28.1	18	4.2	9	25.4	11.9	3.0	40.5	24.3	5	1	7	4	3	1	1	7	-	-	6	-	-	3	-

Nr	POSTERUNEK	TEMPERATURA POWIETRZA T							OPAD R_d						LICZBA DNI						LICZBA DNI							
		Dias	Max	Min	Max abs.	Data	Min abs.	Data	ΣR_d I dek.	ΣR_d II dek.	ΣR_d III dek.	$\Sigma R_{d\,m}$	$R_{d\,max}$	Data	0.0	0.1 ÷ 1.0	1.0 ÷ 5.0	5.0 ÷ 10.0	10.0 ÷ 20.0	20.0 ÷	●	≠	▲	≡	V	∞	R	⊠
175	Dębica	16.4	22.9	-	27.0	3 18	-	-	0.8	8.9	2.8	12.5	8.9	13	5	3	2	1	-	-	3	-	-	1	-	-	2	-
177	Ożańsk	16.4	22.5	10.9	26.9	4	5.8	9 10	1.0	17.8	1.3	20.1	17.1	13	-	4	3	1	1	-	4	-	-	2	-	-	-	-
178	Pszczyna	16.5	22.6	11.2	29.4	18	4.0	9	22.6	8.3	5.1	36.0	19.2	5	2	8	5	3	1	-	8	-	-	6	-	-	2	-
179	Bochnia	15.6	23.1	10.2	27.2	3	3.5	9	12.5	13.1	3.6	29.2	9.1	5	1	6	5	3	-	-	6	-	-	7	-	-	3	-
180	Jastrzębie-Zdrój	16.8	23.0	10.4	29.1	18	2.6	9	10.3	12.3	4.2	26.8	11.2	12	-	7	4	2	1	-	7	-	-	7	-	-	2	-
181	Wadowice	16.0	22.6	11.1	28.1	18	4.5	9	28.4	8.7	10.2	47.3	24.5	3	2	7	5	2	2	1	7	-	1	1	-	-	1	-
182	Żarnowa	15.8	22.8	10.2	27.4	3	2.4	9	3.8	13.4	4.7	21.9	12.9	13	1	6	3	1	1	-	6	-	-	10	-	-	3	-
183	Dynów	14.7	22.3	9.1	26.6	4	1.7	9	7.6	13.9	1.7	23.2	13.4	13	-	5	4	2	1	-	5	-	-	19	-	-	-	-
184	Wieliczka	16.2	22.7	11.7	26.6	18	4.7	9	5.2	15.1	3.6	23.9	8.1	13	-	10	4	2	-	-	10	-	-	10	-	-	3	-
187	Ciężkowice	15.5	22.9	10.2	27.8	3	2.4	9	11.2	15.2	3.0	29.4	13.7	13	2	7	6	2	1	-	7	-	-	11	-	-	-	-
188	Rożnów	*	*	*	*	*	*	*	*	*	*	*	*	*	*	*	*	*	*	*	*	*	*	*	*	*	*	*
189	Cieszyn	16.8	22.4	12.5	28.5	18	4.2	9	41.1	13.2	4.0	58.3	37.2	5	1	9	5	2	2	1	9	-	-	3	-	-	2	-
190	Maków Podh.	14.7	22.5	9.3	29.0	17 18	2.1	14	9.6	17.0	2.5	29.1	10.6	13	1	8	5	3	1	-	8	-	-	4	-	-	2	-
191	Pisca	15.1	22.3	9.4	26.8	3	1.9	9	1.3	9.4	4.0	14.7	6.8	13	1	4	3	1	-	-	4	-	-	9	-	-	-	-
192	Żywiec-Sporysz	15.4	23.3	9.8	30.6	18	3.0	9	43.3	14.0	2.1	59.4	14.6	5	-	8	7	6	3	-	8	-	-	8	-	-	4	-
193	Limanowa	14.6	22.0	9.5	26.4	18	2.0	9	22.0	14.3	4.3	40.6	10.6	3	1	8	6	3	2	-	8	-	-	3	-	-	2	-
194	Krosno	15.3	22.0	9.6	26.6	4	0.8	9	3.5	18.6	3.7	25.8	17.7	13	-	7	3	1	1	-	7	-	-	4	-	-	-	-
195	Bircza	14.7	21.9	8.8	26.3	18	1.2	9	23.7	12.9	1.4	38.0	15.7	5	-	11	4	3	2	-	7	-	-	7	-	-	3	-
196	Wisła	14.9	22.1	9.9	29.6	17	2.0	9	17.9	9.0	6.7	33.6	13.1	5	-	9	6	3	1	-	9	-	-	9	-	-	3	-
197	Zawoja	14.0	20.3	9.2	27.7	18	1.6	9	27.3	23.2	9.4	59.9	15.0	13	-	11	8	5	2	-	11	-	-	1	-	-	-	-
198	Rabka	14.0	22.3	7.7	28.8	18	0.4	14	16.5	16.8	5.5	38.8	14.5	13	3	7	6	4	1	-	7	-	-	9	-	-	1	-
200	Ptaszkowa	15.6	20.9	10.6	28.5	19	3.6	9	30.9	15.8	5.2	51.1	19.4	1	-	9	7	3	2	-	9	-	-	1	-	-	1	-
201	Istebna-Stecówka	15.4	20.1	10.7	27.1	17	4.3	9	15.1	8.4	9.3	32.8	8.5	26	-	8	5	3	-	-	8	-	-	7	-	-	1	-
202	Kamienica	13.8	21.9	7.8	26.9	18	0.1	9	9.1	9.7	2.4	21.2	7.8	13	3	8	7	1	-	-	8	-	-	9	-	-	2	-
203	Sanok	15.1	22.1	10.3	26.7	3 18	3.0	9	25.8	11.2	1.8	38.8	20.0	4	-	6	6	2	2	1	6	-	-	9	-	-	-	-
204	Iwonicz-Zdrój	15.2	20.6	11.3	25.6	3	4.0	9	4.0	25.8	6.5	36.3	24.4	13	-	7	6	2	1	1	7	-	-	7	-	-	4	-
205	Stańcowa	13.5	19.0	9.7	25.8	18	3.4	9	7.7	20.7	4.4	32.8	10.6	12	-	10	7	2	2	-	10	-	-	1	-	-	4	-
206	Nowy Targ	12.8	20.9	7.0	27.4	17	0.8	9	36.6	16.8	2.6	56.0	25.0	4	-	8	7	3	2	1	8	-	-	15	-	-	1	-
208	Czarny Dunajec	13.1	20.5	7.3	26.3	17	- 0.3	14	20.3	14.4	9.3	44.0	12.4	13	-	9	7	4	2	-	9	-	-	15	-	-	4	-
209	Brzegi Dolne	13.2	21.7	7.5	26.7	19	- 0.4	10	70.2	20.1	3.3	93.6	40.7	4	2	11	6	4	4	2	8	-	1	15	-	-	3	-
210	Szczawnica	14.0	20.9	8.5	25.5	18	0.5	9	33.3	8.0	4.7	46.0	12.3	4	-	10	6	4	1	-	10	-	-	17	-	-	-	-
211	Wysowa	13.4	19.5	8.6	24.6	17	0.5	9	21.7	18.7	2.6	43.0	17.6	13	-	10	7	2	2	-	10	-	-	9	-	-	1	-
212	Barwinek	13.7	20.7	7.9	26.2	2	- 0.5	9	7.1	36.5	5.5	49.1	32.7	13	-	9	6	2	1	1	9	-	-	14	-	-	-	-
213	Krynica	13.4	21.1	8.4	27.3	17	1.1	9	18.0	23.0	4.0	45.0	17.4	13	1	9	8	2	1	-	9	-	-	19	-	-	1	-
214	Bukowina	13.4	18.5	9.7	24.1	18	3.5	9	33.8	12.9	4.9	51.6	21.1	1	1	9	9	2	2	1	9	-	-	1	-	-	5	-
215	Muszyna	14.0	21.7	9.4	26.4	17	1.9	9	23.6	28.8	3.0	55.4	21.9	13	-	10	9	4	1	1	10	-	-	20	-	-	3	-
216	Witów	12.6	19.6	6.9	25.9	18	1.2	9 14	15.5	17.1	7.2	39.8	12.6	13	-	11	6	3	1	-	11	-	-	-	-	-	-	-
217	Komańcza	13.6	20.7	7.5	25.7	3	- 0.6	9	51.9	31.2	4.0	87.1	36.6	4	-	10	7	4	2	2	10	-	-	9	-	-	-	-
218	Baligród	14.2	21.3	8.8	25.8	19	1.5	9	25.5	20.7	6.3	52.5	20.7	13	1	8	5	4	2	1	8	-	-	4	-	-	1	-
219	Cisowa	13.6	18.0	10.2	24.5	17	4.3	9	32.8	20.9	5.4	59.1	18.6	13	1	13	10	3	2	-	13	-	-	1	-	-	5	-
221	Lysa Polana	11.2	18.1	6.3	24.7	18	- 0.1	9	58.1	18.6	5.7	82.4	18.0	4	2	11	11	5	3	-	11	-	-	-	-	-	3	-
222	Smolnik	13.0	20.5	5.5	25.3	3	- 2.1	9 10	27.8	23.8	1.8	53.4	23.8	13	1	7	7	3	2	1	7	-	-	8	-	-	2	-
223	Hala Gąsienicowa	10.2	14.2	6.4	21.7	18	- 0.8	9	56.5	26.5	7.7	90.7	24.6	7	2	11	10	8	3	1	11	1	1	4	-	-	5	-

TABLICA V

WYNIKI MIESIĘCZNE POMIARÓW TEMPERATURY MINIMALNEJ PRZY POWIERZCHNI GRUNTU ORAZ TEMPERATURY GRUNTU

МЕСЯЧНЫЕ РЕЗУЛЬТАТЫ ИЗМЕРЕНИЙ МИНИМАЛЬНОЙ ТЕМПЕРАТУРЫ У ПОВЕРХНОСТИ ПОЧВЫ И ТЕМПЕРАТУРЫ ПОЧВЫ

MONTHLY RESULTS OF GROUND SURFACE MINIMUM AIR TEMPERATURE AND SOIL TEMPERATURE MEASUREMENTS

Nr	STACJA – POSTERUNEK	TEMPERATURA MINIMALNA PRZY POWIERZCHNI GRUNTU T_g			TEMPERATURA GRUNTU NA GŁĘBOKOŚCIACH														
					5 cm						10 cm			20 cm			50 cm		
		Min	Min abs.	Date	7	13	21	Dies	Max	Min	Dies	Max	Min	Dies	Max	Min	Dies	Max	Min
4	Ustka	10.0	5.7	9 23	13.8	21.0	17.4	17.4	27.9	9.9	17.2	27.1	10.8	16.9	23.1	12.5	17.1	20.7	14.1
5	Lębork	6.1	- 1.0	8	12.1	19.3	17.8	16.4	25.9	6.2	16.1	24.1	9.0	15.9	21.2	13.1	15.5	17.6	14.1
18	Suwałki	5.6	- 1.4	9	11.7	19.4	16.7	15.9	25.4	7.6	16.0	22.9	8.9	15.7	21.6	11.3	15.8	18.5	13.5
19	Koszalin-Zegrze	8.8	2.7	8	13.5	19.5	16.7	16.6	28.1	9.2	16.6	24.9	10.2	16.4	23.4	11.9	16.4	20.1	13.6
20	Kętrzyn	7.4	0.5	9	12.8	18.9	16.9	16.2	24.4	8.2	15.8	22.3	9.5	15.8	21.2	11.9	16.1	18.9	14.4
24	Radostowo	7.3	0.2	9	13.7	22.2	17.0	17.6	29.8	9.4	17.2	25.2	10.0	16.6	22.5	12.0	16.3	18.6	14.0
25	Świnoujście	10.0	3.6	29	14.9	20.0	18.5	17.8	26.3	11.0	17.8	26.1	11.4	17.6	24.0	12.6	17.6	21.1	14.2
27	Resko	7.9	- 0.9	8	14.2	18.7	19.2	17.4	26.6	9.4	17.2	26.0	10.7	17.0	23.7	12.4	17.1	20.5	14.1
29	Olsztyn-Dajtki	7.2	- 0.1	9	12.7	22.9	17.8	17.8	30.3	7.6	17.4	26.0	9.5	17.1	24.6	10.6	17.0	20.5	14.5
30	Prabuty	8.0	1.4	23	12.7	20.1	16.7	16.5	27.5	8.3	16.1	23.6	9.3	16.0	22.4	11.1	15.9	18.7	13.6
31	Szczecinek	7.4	- 0.4	9	12.7	20.2	18.0	17.0	27.5	7.4	16.8	25.9	9.8	16.6	24.4	12.0	16.4	19.5	13.8
32	Śliwice	5.8	- 2.1	9	13.1	22.3	17.6	17.7	30.0	7.5	17.3	25.4	8.6	17.1	24.6	10.7	17.0	20.6	13.9
36	Biebrza	4.1	- 2.6	23	11.7	16.1	15.8	14.5	19.2	8.3	14.4	18.9	10.4	14.6	17.4	13.2	14.6	16.2	13.5
42	Szczecin-Dąbie	9.6	3.2	9	14.0	20.8	18.1	17.6	29.6	9.1	17.5	26.9	10.0	18.3	26.5	13.1	17.9	21.8	15.0
47	Piła	6.9	- 1.2	8 9	13.4	21.8	19.0	18.1	29.6	8.5	17.8	25.7	10.4	17.7	24.7	13.4	17.8	20.9	15.1
49	Bydgoszcz	7.4	- 2.8	9	13.8	21.4	18.9	18.0	28.2	9.1	18.0	25.9	10.0	17.8	24.4	12.7	17.3	20.2	14.6
50	Mława	8.0	1.9	9	12.7	21.0	17.2	17.0	29.1	8.1	17.0	26.9	8.8	16.6	24.2	11.0	16.6	20.3	14.2
51	Białystok	5.3	- 0.8	23	12.0	19.9	16.2	16.0	25.4	8.8	15.7	22.2	9.6	15.6	20.8	11.9	15.4	16.1	12.1
52	Ostrołęka	6.1	0.4	23	11.7	18.7	15.6	15.3	26.3	8.0	15.4	23.0	9.9	15.3	21.4	11.6	15.5	19.3	13.5
57	Krzyż	7.1	- 1.9	9	13.4	21.0	18.1	17.5	27.7	6.8	17.3	24.4	8.6	16.7	23.0	11.8	16.6	19.8	14.2
61	Gorzów Wlkp.	10.0	2.2	9	13.5	20.5	18.1	17.4	27.8	9.2	17.3	26.0	10.3	17.2	24.2	12.2	17.2	20.3	14.7
63	Białowieża	5.3	- 0.2	23	12.0	19.5	15.5	15.7	25.0	8.3	15.5	21.2	9.8	15.2	20.1	12.0	15.1	17.7	13.8
64	Poświętne	7.8	1.2	9	12.9	21.3	17.0	17.1	26.5	8.7	17.1	24.9	9.5	16.8	22.6	11.2	16.3	19.2	14.2
66	Przebędowo	8.8	1.4	9	13.4	22.2	17.5	17.7	29.5	8.9	17.3	25.6	9.6	17.2	23.8	12.0	17.5	21.2	14.6
68	Płock-Radziwie	8.5	1.3	9	13.7	21.8	18.5	18.0	28.8	8.4	18.0	26.3	9.2	18.1	24.8	12.6	18.0	21.3	15.5
72	Słubice	8.5	- 0.6	8	14.1	20.9	18.9	18.0	28.0	9.1	17.7	25.3	10.7	17.5	24.0	13.2	17.4	20.3	15.4
73	Paproć	6.4	- 1.6	9	13.5	19.6	17.5	16.9	25.6	8.8	16.3	23.2	9.3	15.9	21.2	11.3	16.4	20.6	15.0
75	Warszawa-Bielany	8.3	1.8	10	14.2	23.9	18.1	18.7	30.0	9.6	18.5	26.1	10.5	18.4	25.2	12.3	18.1	21.3	15.9
78	Koło	9.5	2.4	9	13.2	23.2	18.2	18.2	31.3	8.1	17.8	26.2	8.9	17.4	23.6	11.3	17.3	20.4	14.6
79	Siedlce	7.2	1.0	23	12.7	19.4	17.1	16.4	25.3	9.0	16.2	22.6	9.7	16.1	21.7	11.4	16.1	19.0	14.2
81	Brwinów	8.6	1.5	9	13.7	21.1	18.2	17.7	27.9	9.4	17.4	25.4	10.0	17.0	23.7	12.0	16.9	20.0	14.7
90	Zielona Góra	11.0	3.0	8	14.6	22.5	20.1	19.1	29.7	8.3	18.8	26.7	10.3	18.6	26.0	12.0	18.5	21.9	15.6
91	Leszno-Strzyżewice	6.5	- 1.4	9	14.0	22.2	19.3	18.5	29.2	9.4	18.3	26.7	10.9	17.9	23.8	14.1	17.6	20.4	15.8
97	Kalisz	9.3	1.1	9	13.1	20.3	18.3	17.2	25.4	7.9	17.0	23.6	8.8	16.7	21.9	11.9	16.5	19.0	14.6
99	Smolice	8.5	0.8	9	14.2	21.4	19.1	18.2	26.3	10.0	18.0	24.1	11.0	17.8	23.1	11.9	17.4	19.8	15.4
105	Włodawa	7.6	2.5	10	13.2	20.0	17.3	16.8	24.6	9.2	16.7	23.1	10.0	14.8	19.9	10.6	16.4	19.4	14.9
109	Radom	6.3	0.0	23	13.4	23.1	17.5	18.0	28.8	8.8	17.5	24.6	9.3	17.2	22.7	11.0	16.4	19.1	14.1
110	Puławy	8.7	2.7	9	13.7	21.1	17.6	17.5	26.7	9.0	17.4	24.6	10.0	17.4	22.5	12.0	17.3	19.8	15.2
112	Sulejów	8.6	2.1	9	12.8	20.8	18.0	17.2	26.9	8.1	16.9	23.9	9.3	16.8	23.0	11.2	16.8	19.6	14.7
114	Wieluń	9.3	2.0	9	13.4	21.7	17.9	17.7	26.4	8.5	17.3	23.7	9.7	17.0	22.7	11.3	16.7	19.4	14.3
116	Legnica	8.3	- 0.4	9	14.8	22.0	19.6	18.8	26.2	10.8	18.5	22.8	12.7	18.0	21.5	14.6	17.6	19.2	15.8
117	Zgorzelec	9.0	2.5	9	13.7	19.8	18.1	17.2	23.9	8.9	17.1	22.8	9.9	16.9	22.1	11.8	16.7	19.0	14.8
122	Laskowice Oławskie	7.3	- 0.6	9	13.5	24.5	19.3	19.1	29.4	9.3	18.7	25.4	10.1	18.1	22.8	12.6	17.9	19.9	16.1
127	Jelenia Góra	6.6	- 2.0	9	12.6	17.6	17.5	15.9	24.0	7.6	15.9	22.4	8.7	15.6	19.7	12.0	15.4	17.0	14.0
130	Częstochowa	9.5	3.4	14	13.7	21.3	18.3	17.8	27.6	8.1	17.5	24.6	9.4	17.4	23.5	11.1	17.3	20.4	14.6
131	Kielce	7.0	0.1	9	12.1	20.5	17.0	16.5	26.7	6.7	16.4	24.4	8.4	16.1	22.4	11.1	16.0	19.4	13.5
137	Zdanów	-	-	-	-	-	-	-	-	-	-	-	-	-	-	-	-	-	-
139	Zamość	6.1	- 0.9	10	12.5	21.1	17.4	17.0	26.7	8.5	16.7	23.1	9.5	16.3	21.9	11.3	16.4	18.6	14.4
141	Opole	9.6	2.0	9	13.6	21.1	18.6	17.8	28.8	9.2	17.7	26.1	10.6	17.1	21.1	13.0	16.6	18.2	15.0
151	Kłodzko	8.8	- 0.3	9	13.1	29.0	17.7	16.9	23.7	6.8	16.8	21.8	9.2	16.6	20.2	12.4	16.4	18.0	14.8
152	Świerklaniec	8.7	1.7	9	12.8	19.7	16.7	16.4	24.3	8.2	16.2	22.0	8.7	16.0	20.7	10.6	15.7	18.0	13.6
170	Rzeszów-Jasionka	7.0	- 1.0	10	13.6	22.0	18.4	18.0	27.1	8.2	17.8	23.4	9.5	17.5	21.8	12.4	17.1	19.2	15.2
178	Pszczyna	8.8	2.0	9	14.0	21.4	17.3	17.6	25.3	9.3	17.1	22.0	10.1	17.1	21.7	10.7	16.6	18.7	14.2
181	Wadowice	8.9	2.2	14	13.2	21.3	17.4	17.3	26.7	7.6	17.1	24.4	8.6	16.4	21.6	10.4	15.5	17.9	13.1
186	Przemyśl	9.7	3.3	10	14.0	19.7	18.5	17.4	24.4	9.5	17.1	23.9	10.8	17.0	20.9	13.6	16.7	18.6	15.0
207	Lesko	8.4	1.9	10	13.8	21.4	18.8	18.0	26.6	8.4	17.5	22.1	10.3	17.1	20.7	12.8	16.8	18.5	15.4
220	Zakopane	3.1	- 3.3	14	9.1	17.7	14.3	13.7	22.8	3.8	13.4	17.3	7.1	12.9	16.5	9.5	12.9	14.4	11.6

TABLICA VI

WARTOŚCI GODZINNE USŁONECZNIENIA (MIESIĘCZNE)

ЧАСОВЫЕ (МЕСЯЧНЫЕ) СУММЫ СОЛНЕЧНОГО СИЯНИЯ

HOURLY (MONTHLY) SUNSHINE DURATION VALUES

Nr	STACJA – POSTERUNEK	USŁONECZNIENIE S_m																	
		3–4	4–5	5–6	6–7	7–8	8–9	9–10	10–11	11–12	12–13	13–14	14–15	15–16	16–17	17–18	18–19	19–20	20–21	Σ
3	Hel	–	–	–	1.8	7.9	15.9	19.6	20.8	20.6	19.0	18.5	17.1	15.8	7.1	0.9	–	–	–	165.0
4	Ustka	–	–	0.6	5.6	13.4	15.0	19.4	19.1	19.7	19.7	19.2	18.5	18.2	11.6	6.5	–	–	–	185.6
5	Lębork	–	–	–	2.3	10.8	15.9	19.2	20.9	19.5	18.8	18.8	17.9	15.0	11.3	3.3	–	–	–	173.7
6	Gdynia	–	–	0.0	2.8	14.4	19.6	20.7	19.0	19.7	18.5	17.1	17.2	18.2	10.6	4.3	0.4	–	–	182.5
11	Świbno	–	–	–	3.5	14.3	22.4	23.6	19.4	19.7	19.0	18.9	16.7	16.2	10.7	3.6	–	–	–	188.0
14	Kołobrzeg	–	–	0.3	2.7	9.1	15.5	16.2	16.5	17.8	18.5	18.4	18.8	15.1	11.0	3.8	–	–	–	163.7
18	Suwałki	–	–	0.9	7.5	16.9	23.7	22.2	22.7	24.7	23.6	23.7	21.6	20.0	14.1	5.4	0.2	–	–	227.2
19	Koszalin-Zegrze	–	–	1.8	7.5	11.4	14.7	16.6	16.0	15.0	13.4	12.7	12.5	12.0	8.7	4.2	–	–	–	146.5
23	Dziwnów	–	–	0.7	3.4	10.9	15.0	18.2	17.8	16.9	18.7	18.9	16.3	14.9	10.7	3.4	–	–	–	165.8
25	Świnoujście	•	•	•	•	•	•	•	•	•	•	•	•	•	•	•	•	•	•	•
26	Mikołajki	–	–	0.7	7.6	17.2	21.5	21.6	23.8	23.8	23.5	21.6	20.7	19.4	12.1	5.2	1.0	–	–	219.7
27	Resko	–	–	–	1.2	7.3	14.7	17.9	18.4	18.4	20.0	19.6	20.1	16.7	9.9	2.6	–	–	–	166.9
30	Prabuty	–	–	0.7	3.7	10.3	17.0	19.7	20.3	19.4	20.9	20.1	18.8	16.9	10.4	4.6	0.0	–	–	192.4
31	Szczecinek	–	–	–	3.4	10.2	18.2	19.2	19.9	21.0	18.6	16.7	17.0	16.0	11.3	4.7	–	–	–	179.2
33	Chojnice	–	–	0.0	4.0	11.3	17.7	20.9	20.3	19.2	19.6	18.7	15.8	15.6	13.4	5.8	0.4	–	–	182.7
36	Biebrza	–	–	–	–	10.5	21.7	24.7	23.9	23.4	24.5	23.5	24.2	19.9	16.2	3.0	–	–	–	209.5
42	Szczecin-Dąbie	–	–	–	2.1	7.5	15.4	17.8	16.7	18.1	19.1	18.3	17.0	13.8	9.1	2.4	–	–	–	157.3
49	Bydgoszcz	–	–	0.4	3.5	14.8	21.1	22.7	19.4	18.7	20.1	19.0	16.4	15.2	9.6	4.2	0.4	–	–	184.5
51	Białystok	–	–	0.2	6.6	15.6	21.8	24.7	27.0	27.1	25.5	25.7	23.0	20.4	14.3	3.9	0.1	–	–	235.9
52	Ostrołęka	–	–	0.1	2.1	13.5	21.3	24.4	26.1	26.7	25.9	25.3	22.3	21.2	14.9	5.3	–	–	–	229.1
54	Toruń	–	–	0.1	4.8	15.4	20.9	23.0	23.2	22.5	21.2	22.8	22.5	18.1	10.4	4.5	–	–	–	209.4
61	Gorzów Wlkp.	–	–	0.1	4.5	13.0	17.0	19.3	20.0	20.5	20.0	19.9	18.6	16.7	12.4	4.1	0.1	–	–	186.2
63	Białowieża	–	–	0.1	7.1	15.3	21.4	22.5	24.5	27.4	26.6	25.6	26.7	23.6	15.5	6.2	0.3	–	–	242.8
64	Poświętne	–	–	–	1.8	10.3	18.5	27.1	21.4	21.2	19.6	21.1	20.8	18.7	10.8	5.2	0.2	–	–	191.7
70	Poznań-Ławica	–	–	–	2.9	7.7	15.8	18.1	19.2	20.7	20.0	21.3	18.6	16.6	9.8	3.3	0.1	–	–	173.1
75	Warszawa-Bielany	–	–	0.1	5.2	11.1	19.1	24.4	25.7	26.2	25.0	24.2	22.7	22.5	12.1	2.6	–	–	–	220.9
77	Sinołęka	–	–	–	5.8	12.2	18.9	22.2	25.7	27.0	26.8	25.1	23.8	20.7	15.4	4.4	0.3	–	–	226.0
81	Brwinów	–	–	–	4.4	14.5	19.7	22.1	24.6	25.2	24.3	21.9	22.3	22.6	12.9	2.9	–	–	–	217.4
85	Terespol	–	–	–	3.5	12.3	19.6	23.5	24.0	24.3	25.0	26.2	25.6	23.7	13.9	3.6	0.3	–	–	225.5
91	Leszno-Strzyżewice	–	–	–	3.9	12.1	16.4	20.2	20.4	19.5	20.6	18.6	18.9	16.2	12.4	2.7	–	–	–	181.9
97	Kalisz	–	–	0.3	3.4	12.7	18.2	20.4	20.5	22.2	21.2	23.1	20.8	15.4	6.2	0.4	–	–	–	184.8
98	Łódź-Lublinek	–	–	0.2	4.8	12.6	18.9	20.8	20.2	23.2	21.3	22.6	23.2	19.9	13.0	3.7	0.6	–	–	205.0
105	Włodawa	–	–	1.0	7.9	16.0	21.8	24.2	24.0	25.1	25.2	25.4	24.8	23.1	16.2	5.4	0.1	–	–	240.2
110	Puławy	–	–	–	3.1	12.6	21.8	23.4	23.8	25.4	25.4	24.8	23.4	22.5	18.2	5.1	0.2	–	–	229.7
114	Wieluń	–	–	–	3.1	13.4	20.0	22.3	23.5	24.0	25.7	23.8	23.6	21.5	12.1	3.6	0.2	–	–	216.8
117	Zgorzelec	–	–	–	0.5	7.5	14.1	16.7	17.6	16.3	18.0	17.6	17.6	15.8	7.0	0.8	–	–	–	149.5
122	Laskowice Oławskie	–	–	–	0.4	5.8	16.0	20.8	21.5	21.9	22.4	19.3	17.2	13.9	8.2	1.2	–	–	–	168.6
127	Jelenia Góra	–	–	–	2.1	11.7	17.4	19.8	19.1	17.4	17.4	19.1	17.1	15.8	10.7	2.4	–	–	–	170.0
132	Szczawno-Zdrój	–	–	0.0	6.5	15.9	19.5	20.7	18.9	16.5	16.2	16.5	16.1	16.9	11.7	0.9	–	–	–	176.3
135	Werbkowice	–	–	0.1	6.3	14.2	21.7	23.4	23.9	24.3	25.7	25.7	24.7	22.0	14.8	2.6	–	–	–	229.4
136	Śnieżka	–	–	–	2.5	8.3	13.7	16.4	14.0	13.7	14.5	12.2	10.3	9.2	6.9	1.9	–	–	–	123.6
137	Zdanów	–	–	–	0.9	12.1	19.4	22.8	23.7	24.7	24.4	24.2	24.9	23.4	18.3	4.8	–	–	–	223.6
141	Opole	–	–	–	–	6.3	17.2	23.1	23.4	25.2	25.7	23.3	21.4	17.5	11.5	1.9	–	–	–	196.5
157	Lądek-Zdrój	–	–	–	–	6.6	16.5	22.0	24.6	24.9	21.3	19.2	19.1	17.2	7.7	0.1	–	–	–	179.2
165	Katowice	–	–	–	2.2	13.6	17.8	19.7	20.9	22.6	22.9	23.5	20.9	18.4	10.1	2.0	–	–	–	194.6
170	Rzeszów-Jasionka	–	–	–	1.6	10.8	17.0	21.1	22.6	23.3	24.6	26.2	23.8	22.8	11.1	1.1	–	–	–	206.0
171	Racibórz	•	•	•	•	•	•	•	•	•	•	•	•	•	•	•	•	•	•	•
173	Kraków-Balice	–	–	–	0.9	6.9	16.6	20.7	21.6	23.4	24.2	23.7	23.3	18.6	7.8	–	–	–	–	187.7
176	Tarnów	–	–	0.1	8.4	17.8	21.5	21.9	22.0	21.2	23.0	23.8	24.6	25.2	20.7	7.2	0.5	–	–	237.4
185	Aleksandrowice	–	–	–	4.0	16.1	19.5	20.7	23.1	24.4	24.1	23.1	23.1	20.4	15.5	4.8	–	–	–	218.8
186	Przemyśl	–	–	0.2	6.0	14.2	22.1	22.6	23.9	24.4	24.2	24.4	22.6	22.8	17.4	6.4	0.1	–	–	231.3
189	Cieszyn	–	–	–	1.9	13.8	19.6	21.4	23.1	24.3	24.5	24.1	22.7	17.3	10.3	1.2	–	–	–	204.2
198	Rabka	–	–	–	2.6	13.4	20.4	23.8	24.6	25.0	23.5	22.7	23.4	21.0	13.5	2.5	–	–	–	216.4
199	Nowy Sącz	–	–	–	2.1	11.6	15.6	21.6	23.6	24.0	24.6	23.9	21.0	20.8	10.0	0.5	–	–	–	199.3
204	Iwonicz-Zdrój	–	–	–	5.0	13.9	20.3	22.9	23.7	24.1	24.0	23.0	15.0	2.9	0.1	–	–	–	–	174.9
207	Lesko	–	–	–	2.3	12.2	19.1	21.8	25.1	25.3	24.0	23.3	22.7	20.7	15.0	4.5	–	–	–	216.0
220	Zakopane	–	–	–	0.1	11.6	20.9	21.5	22.0	21.0	21.0	21.3	18.3	16.8	6.8	0.2	–	–	–	181.5
224	Kasprowy Wierch	–	–	–	6.8	16.1	18.3	18.4	19.1	19.4	18.5	16.6	14.8	13.7	9.9	1.7	–	–	–	173.3

TABLICA VII

KALENDARZ TYPÓW CYRKULACJI I TYPÓW POGODY

КАЛЕНДАРЬ ТИПОВ ЦИРКУЛЯЦИИ И ТИПОВ ПОГОДЫ

THE CALENDAR OF CIRCULATION AND WEATHER TYPES

DZIEŃ	TYP CYRKULACJI	TYP POGODY
1	O_A	3 1
2		
3	X	
4	O_O	3 3
5		
6		X
7	X	2 1 (2_1)
8		
9	SW_O	
10		
11		
12	S_C	2 2 (2_2)
13		
14		
15		3 1 (3_4 1)
16	O_A	
17		
18		
19		
20		
21		3 1 (3_2 1)
22	W_A	
23		
24		3 1 (3_4 1_2)
25	SW_C	
26		
27		
28		
29	S_A	
30		

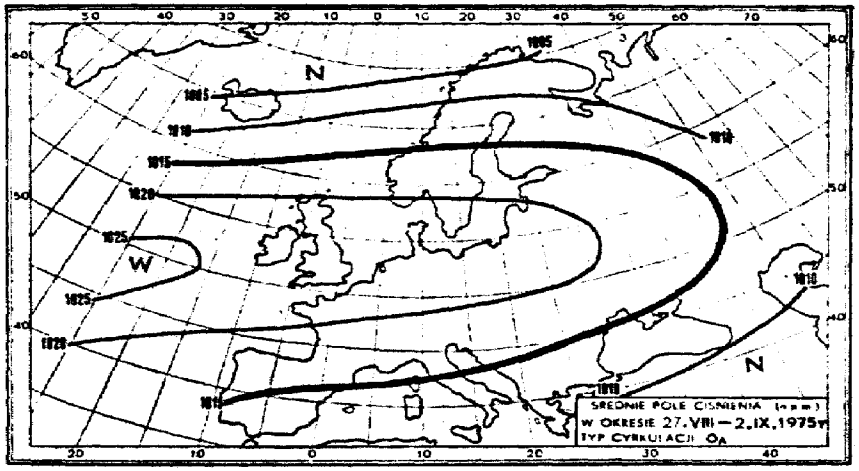
ŚREDNIE POLE CIŚNIENIA (n p m)
W OKRESIE 27.VIII—2.IX.1975 r
TYP CYRKULACJI O_A

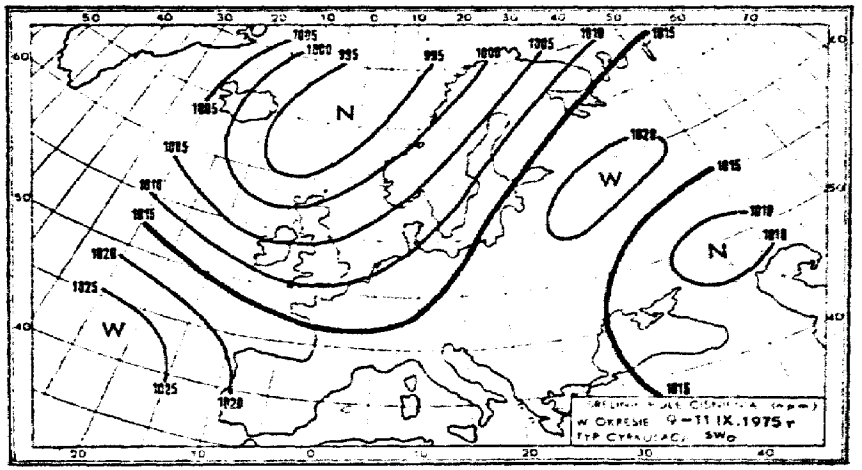
W OKRESIE 9—11 IX.1975 r
TYP CYRKULACJI SW_O

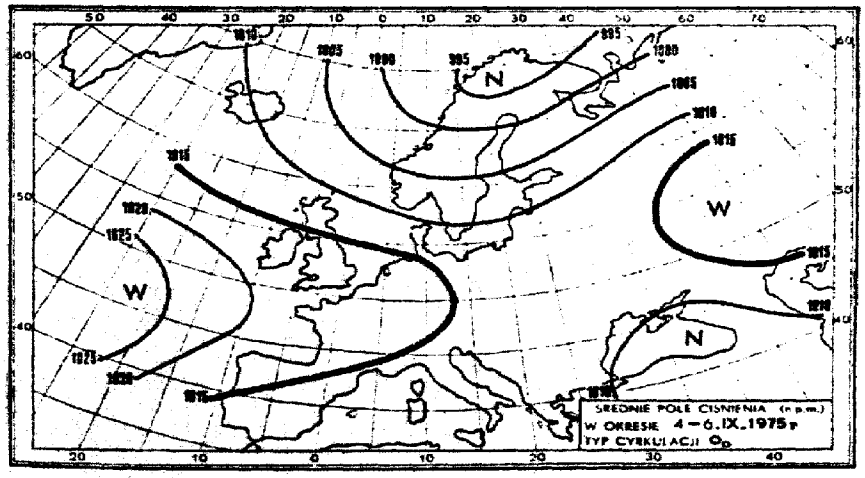
ŚREDNIE POLE CIŚNIENIA (n p m)
W OKRESIE 4—6.IX.1975 r
TYP CYRKULACJI O_D

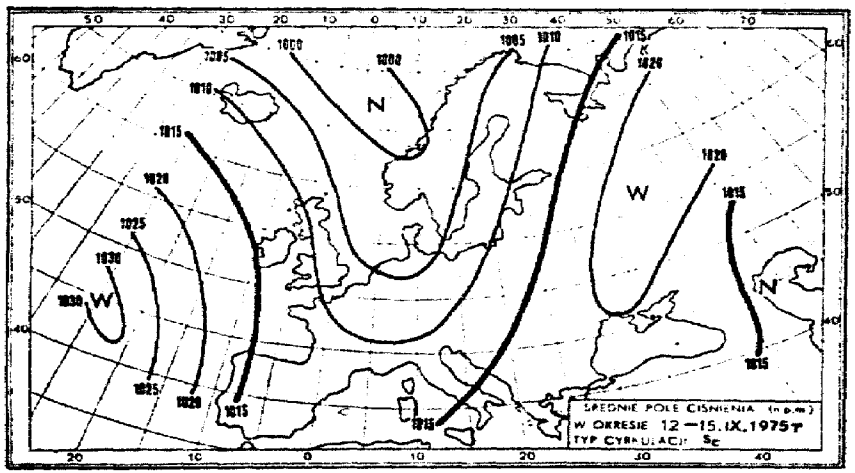
ŚREDNIE POLE CIŚNIENIA (n p m)
W OKRESIE 12—15.IX.1975 r
TYP CYRKULACJI S_C

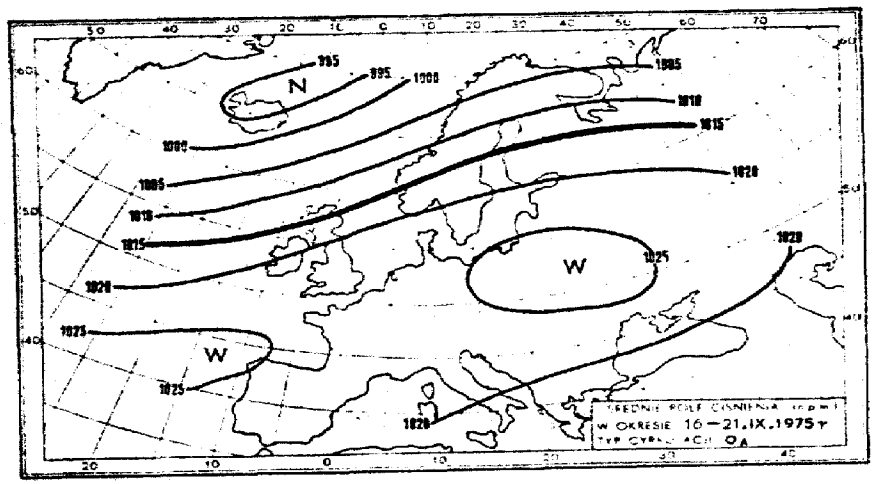
N
W
W
ŚREDNIE POLE CIŚNIENIA (hPa)
W OKRESIE 16—21.IX.1975 r
TYP CYRKULACJI

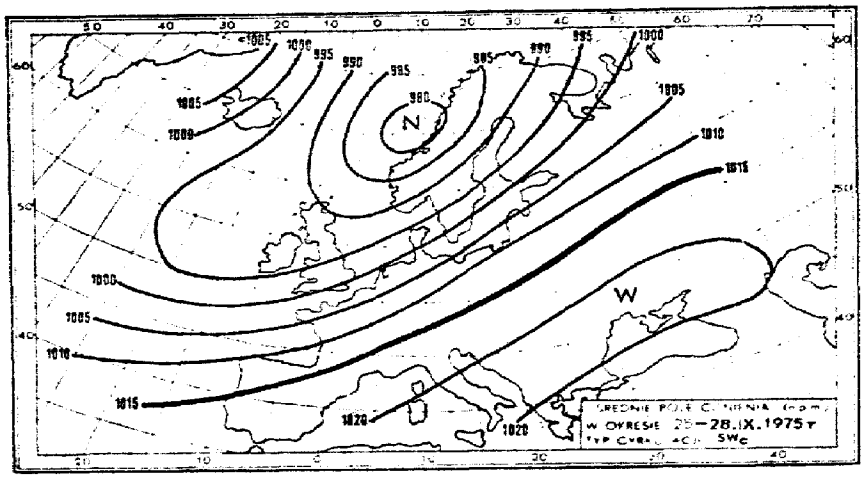
N
W
ŚREDNIE POLE CIŚNIENIA (hPa)
W OKRESIE 25—28.IX.1975 r
TYP CYRKULACJI SWc

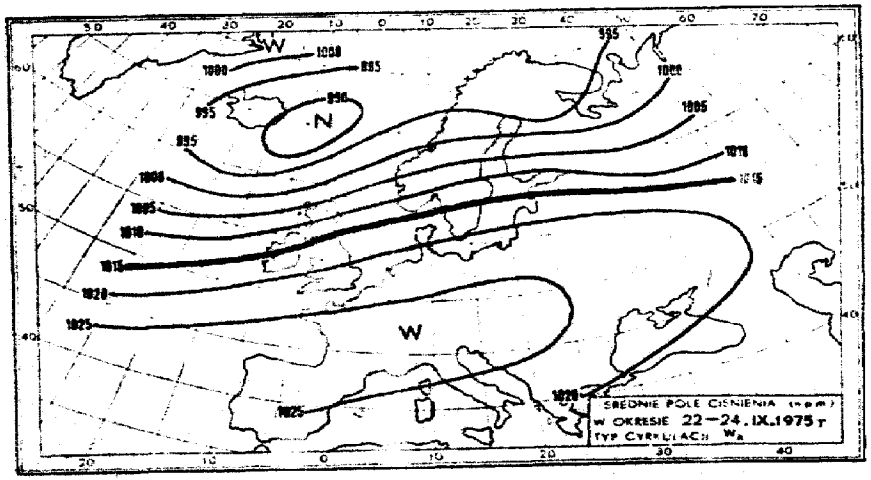
W
N
W
ŚREDNIE POLE CIŚNIENIA (hPa)
W OKRESIE 22—24.IX.1975 r
TYP CYRKULACJI Wa

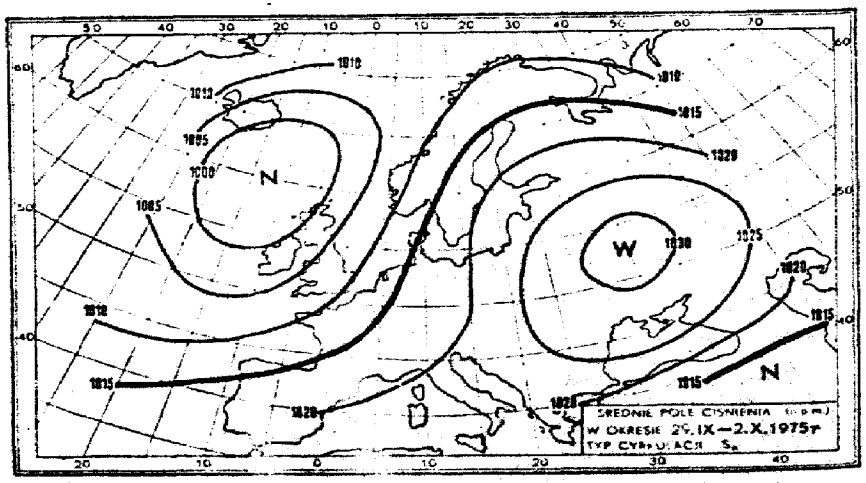
N
W
N
ŚREDNIE POLE CIŚNIENIA (hPa)
W OKRESIE 29.IX—2.X.1975 r
TYP CYRKULACJI Sa

INSTYTUT METEOROLOGII i GOSPODARKI WODNEJ

106.1/432
R684 no

ROCZNIK METEOROLOGICZNY 1975

PAŹDZIERNIK

TOM X — ZESZYT 10

CENTRAL LIBRARY
AUG 1 . 1979
N.O.A.A.
U. S. Dept. of Commerce

WARSZAWA 1978

INSTYTUT METEOROLOGII i GOSPODARKI WODNEJ

ROCZNIK METEOROLOGICZNY 1975

PAŹDZIERNIK

TOM X – ZESZYT 10

МЕТЕОРОЛОГИЧЕСКИЙ ЕЖЕГОДНИК ОКТЯБРЬ – 1975

METEOROLOGICAL YEARBOOK OCTOBER – 1975

WARSZAWA 1978

PRZEDMOWA

Zeszyt niniejszy został opracowany w Ośrodku Gromadzenia i Rozpowszechniania Danych IMGW pod kierunkiem mgr Zofii Jackowskiej. Część opisowa, obejmująca objaśnienia, spis stacji oraz mapę rozmieszczenia stacji i posterunków uwzględnionych w Roczniku, jest dołączona jako oddzielny suplement do zeszytu 1.

ПРЕДИСЛОВИЕ

Настоящий выпуск разработан Центром сбора и распространения данных ИМВХ под руководством Зофии Яцковской. Описательную часть, охватывающую пояснения, список станций и карту размещения станций и постов, публикуемых в ежегоднике, прилагается как отдельное дополнение к выпуску 1.

PREFACE

This fascicle was prepared in the Center of Data Collection and Dissemination in the Institute for Meteorology and Water Economy. Mrs. Zofia Jackowska, M. Sc., had charge of its edition. The descriptive part, comprising of explanatory remarks as well as the list and the map of stations and posts the data from which are published in the Yearbook, is attached as a separate supplement to fascicle 1.

Doc. dr inż. MARIA CETNAROWICZ
Zastępca Dyrektora

Prof. dr hab. inż. ZDZISŁAW KACZMAREK
Dyrektor
Instytutu Meteorologii i Gospodarki Wodnej

TABLICA I

SPOSTRZEŻENIA CODZIENNE STACJI METEOROLOGICZNYCH
WARTOŚCI TERMINOWE

ЕЖЕДНЕВНЫЕ НАБЛЮДЕНИЯ МЕТЕОРОЛОГИЧЕСКИХ СТАНЦИЙ
СРОЧНЫЕ ЗНАЧЕНИЯ

EVERYDAY OBSERVATIONS AT METEOROLOGICAL STATIONS
VALUES FROM OBSERVATION TIMES

Godz. 01

DNI	TEMPERATURA POWIETRZA T	TEMPERATURA PUNKTU ROSY T_d	PRĘŻNOŚĆ PARY WODNEJ e	WILGOTNOŚĆ WZGLĘDNA U	CIŚNIENIE ATMOSFERYCZNE P_o	ZACHMURZENIE N	N_h	h	WIATR dd	v	WIDZIALNOŚĆ V	POGODA ww	W	OPAD R
1	16.2	12.0	14.0	76	1015.0	2	0	9	14	5	6	10	0	-
2	11.9	10.3	12.5	90	1019.5	8	8	9	14	2	4	10	1	-
3	8.7	7.8	10.6	94	1021.2	0	0	9	15	2	6	10	0	-
4	12.7	10.9	13.0	89	1008.2	7	7	4	21	4	6	25	1	0.1
5	13.0	9.4	11.8	79	1015.0	8	6	3	30	15	6	60	6	3.1
6	13.3	11.5	13.6	89	1019.1	8	8	4	27	7	6	10	6	0.4
7	12.9	7.7	10.3	70	1011.1	4	4	5	27	14	7	01	8	0.1
8	11.0	6.5	9.7	74	1009.0	8	2	5	01	8	7	01	9	3.7
9	8.3	4.4	8.4	77	1012.4	7	7	5	01	3	7	25	9	0.6
10	6.4	3.9	8.1	84	1016.4	5	5	5	33	5	7	02	8	5.2
11	3.2	2.5	7.3	94	1024.2	0	0	9	15	3	6	10	8	1.7
12	4.6	3.8	8.0	94	1030.2	5	5	9	18	3	6	10	8	1.0
13	1.3	- 0.2	6.0	90	1030.2	0	0	9	15	2	6	10	0	-
14	5.1	2.6	7.4	85	1012.0	8	8	9	11	3	7	03	1	-
15	9.8	8.5	11.1	92	1011.2	8	6	3	33	4	5	63	5	2.3
16	7.8	6.2	9.5	90	1007.8	8	6	3	21	7	5	60	5	0.4
17	5.6	5.1	8.8	97	1015.6	6	6	3	13	3	2	46	1	-
18	8.9	6.1	9.4	83	1016.0	6	1	9	08	2	7	01	2	-
19	10.9	9.3	11.7	90	1019.9	8	6	3	06	7	5	61	2	0.1
20	10.2	5.6	9.1	73	1025.0	7	7	4	07	7	7	02	2	-
21	8.1	7.1	10.1	94	1025.0	8	8	3	09	3	5	51	6	0.0
22	10.2	8.2	10.9	88	1030.2	8	8	4	09	3	6	10	2	-
23	9.1	7.8	10.6	92	1033.2	8	8	4	13	3	6	10	2	-
24	10.0	8.2	10.9	89	1033.6	8	8	4	00	0	5	10	2	-
25	9.8	7.5	10.4	85	1031.6	8	8	3	21	2	5	10	2	-
26	8.9	7.8	10.6	93	1032.4	8	8	4	21	3	6	10	2	-
27	8.4	7.1	10.1	91	1030.0	8	8	3	27	5	6	10	2	-
28	10.9	8.8	11.3	86	1027.5	8	8	4	28	8	6	10	2	-
29	7.6	6.4	9.6	92	1029.8	8	8	3	26	4	5	50	2	0.0
30	7.9	4.3	8.3	78	1019.2	8	8	4	24	6	6	10	2	-
31	7.0	5.6	9.1	91	1019.7	8	8	3	24	3	5	50	5	0.0

Godz. 07

DNI	TEMPERATURA POWIETRZA T	TEMPERATURA PUNKTU ROSY T_d	PRĘŻNOŚĆ PARY WODNEJ e	WILGOTNOŚĆ WZGLĘDNA U	CIŚNIENIE ATMOSFERYCZNE P_o	ZACHMURZENIE N	N_h	h	WIATR dd	v	WIDZIALNOŚĆ V	POGODA ww	W	OPAD R
1	15.6	11.0	13.1	74	1012.4	8	8	9	15	6	6	10	1	-
2	11.5	9.7	12.0	89	1020.8	6	3	5	18	2	6	10	1	-
3	9.4	9.0	11.5	97	1017.3	8	8	3	14	3	3	46	1	-
4	13.9	11.3	13.4	84	1007.2	7	7	4	27	12	6	81	2	5.0
5	12.8	9.0	11.5	78	1017.4	6	6	4	30	7	6	10	6	0.0
6	14.2	12.3	14.3	89	1018.3	7	7	5	25	7	7	01	8	0.3
7	11.7	5.9	9.3	67	1008.8	4	4	5	27	16	8	03	8	0.0
8	11.1	6.2	9.5	72	1010.6	6	6	5	31	7	7	03	1	-
9	8.2	3.0	7.6	70	1012.9	7	7	5	33	5	7	02	2	-
10	5.9	3.8	8.0	86	1016.1	6	6	4	09	5	7	25	1	1.2
11	3.2	1.7	6.9	89	1026.4	7	7	9	18	2	6	10	1	-
12	2.4	1.2	6.7	92	1030.8	3	3	6	17	2	7	03	1	-
13	0.6	- 2.4	5.1	81	1026.4	2	0	9	14	3	7	03	0	-
14	7.0	5.1	8.8	88	1009.0	8	8	4	15	3	6	10	6	0.2
15	10.4	9.3	11.7	93	1008.4	8	6	3	33	5	5	61	6	6.6
16	6.5	4.6	8.5	88	1009.7	8	8	3	19	6	5	50	6	1.1
17	4.6	3.9	8.1	95	1015.9	2	0	9	15	3	3	42	4	-
18	9.3	7.0	10.0	85	1015.5	5	0	9	07	3	7	01	2	-
19	10.5	7.0	10.0	79	1022.0	8	6	4	07	7	5	10	6	0.0
20	10.0	5.1	8.8	72	1024.2	8	8	4	06	7	7	03	2	-
21	8.6	7.4	10.3	93	1026.4	8	8	4	11	3	6	10	5	0.0
22	9.2	7.3	10.2	88	1029.8	8	8	4	09	5	6	10	2	-
23	7.4	6.7	9.8	95	1034.7	5	5	9	12	2	4	10	2	-
24	9.9	7.7	10.5	85	1032.5	8	8	4	16	1	5	10	5	0.0
25	9.2	7.0	10.0	86	1031.3	8	8	3	20	3	5	10	2	-
26	8.5	7.5	10.4	94	1031.2	8	8	3	21	3	6	10	2	-
27	4.1	5.1	8.8	93	1028.9	8	8	3	24	4	5	10	2	-
28	11.0	9.2	11.6	88	1027.7	8	8	4	28	8	6	10	2	-
29	4.7	3.4	7.8	91	1027.5	8	8	3	26	3	5	50	5	0.0
30	8.5	5.8	9.2	83	1017.7	8	8	4	25	5	6	10	2	-
31	5.6	4.6	8.5	93	1019.7	8	8	3	23	3	5	10	5	0.0

Godz. 13

1	15.8	13.9	15.9	89	1016.5	8	6	4	28	3	6	60	2	0.0
2	16.6	13.8	15.8	84	1023.0	3	2	5	27	5	6	10	1	-
3	17.4	13.1	15.1	76	1012.9	7	7	9	15	3	6	10	4	-
4	12.3	10.7	12.9	89	1010.8	8	6	3	27	18	5	63	8	14.6
5	14.9	10.0	12.3	75	1019.3	5	1	6	28	4	7	03	1	-
6	15.0	11.9	13.9	81	1017.4	6	5	5	27	7	7	21	2	0.0
7	11.8	5.1	8.8	63	1007.2	6	6	4	24	14	7	25	1	0.2
8	11.9	6.8	9.9	71	1012.7	7	7	4	33	7	8	03	1	-
9	8.4	3.6	8.8	73	1018.3	4	4	5	33	7	7	01	8	0.5
10	6.9	5.3	8.9	89	1017.2	8	8	4	03	3	6	80	8	6.9
11	7.4	0.2	6.2	61	1028.2	7	7	9	23	2	7	02	2	-
12	9.3	3.4	7.8	67	1032.3	4	4	5	27	4	7	02	0	-
13	9.9	1.0	6.6	54	1021.1	6	0	9	10	5	7	01	1	-
14	10.1	8.6	11.2	91	1010.0	8	8	7	17	2	5	60	5	0.3
15	9.9	8.2	10.9	89	1006.5	8	8	3	09	3	5	51	8	2.7
16	8.6	7.4	10.3	93	1011.8	8	6	3	18	5	4	61	5	0.7
17	12.9	9.5	11.9	80	1015.9	7	0	9	10	3	6	10	4	-
18	11.3	8.4	11.0	82	1016.1	8	4	5	05	7	6	10	2	-
19	10.4	7.1	10.1	85	1024.7	8	8	4	06	8	6	10	2	-
20	9.3	6.4	9.6	82	1023.8	8	8	4	06	9	7	02	2	-
21	10.7	9.0	11.5	90	1027.9	8	8	4	06	4	6	10	2	-
22	10.9	7.4	10.3	79	1030.9	8	8	4	13	4	4	10	2	-
23	11.9	9.0	11.5	82	1035.0	8	8	4	16	1	4	10	2	-
24	10.1	8.8	11.3	92	1031.9	8	8	4	20	1	5	10	2	-
25	11.0	7.4	10.3	79	1032.4	8	8	4	30	4	6	10	2	-
26	9.8	8.2	10.9	91	1031.1	8	8	3	25	6	6	10	2	-
27	7.3	5.1	8.8	87	1028.5	8	8	3	24	5	6	10	2	-
28	10.7	9.4	11.8	92	1029.0	8	8	4	27	7	6	10	2	-
29	6.0	2.6	7.4	79	1024.9	5	5	4	28	3	6	10	5	0.0
30	9.5	6.5	9.7	82	1018.7	8	8	4	27	7	6	10	2	-
31	8.0	6.4	9.6	90	1020.8	8	8	3	15	3	5	10	2	-

Godz. 19

1	14.1	12.6	14.6	91	1019.4	2	0	9	19	2	6	10	6	0.0
2	12.4	11.2	13.3	93	1023.1	0	0	9	17	2	6	10	0	-
3	14.2	12.6	14.8	92	1010.1	8	8	4	18	4	5	10	8	5.4
4	13.7	10.5	12.7	81	1012.8	8	6	3	28	16	6	60	6	4.7
5	13.2	11.6	13.7	91	1019.7	8	6	3	22	2	6	61	2	0.0
6	14.2	8.8	11.3	69	1015.1	8	6	5	27	12	7	02	8	0.0
7	11.1	5.9	9.3	71	1004.7	8	8	4	30	16	6	95	2	0.0
8	10.1	5.6	9.1	73	1012.8	8	8	4	33	6	7	25	2	0.1
9	6.6	4.1	8.2	84	1016.4	5	5	4	33	7	6	80	1	2.2
10	5.7	3.9	8.1	89	1021.0	8	8	9	09	4	6	80	1	2.0
11	5.6	2.8	7.5	82	1028.7	6	6	5	18	2	7	03	2	-
12	4.8	3.6	7.9	91	1031.2	1	1	9	16	2	6	10	0	-
13	6.6	1.7	6.9	71	1016.1	4	1	9	07	3	7	02	1	-
14	9.2	7.3	10.2	88	1012.0	8	8	3	00	0	5	10	6	0.1
15	8.3	6.7	9.8	90	1006.8	8	8	3	12	2	5	50	5	0.1
16	8.7	7.8	10.6	94	1014.0	8	8	4	20	3	5	10	6	0.5
17	9.7	7.5	10.4	87	1016.2	5	0	9	10	1	7	01	1	-
18	11.0	8.9	11.4	86	1018.2	8	8	4	08	7	5	10	2	-
19	9.5	5.1	8.8	73	1026.3	8	8	4	06	9	7	02	2	-
20	8.2	6.8	9.9	91	1024.1	8	6	3	08	5	6	60	6	0.5
21	10.3	8.4	11.0	88	1029.0	8	8	4	10	5	6	10	2	-
22	9.8	7.5	10.4	85	1032.7	8	8	4	09	3	6	10	2	-
23	10.4	8.8	11.3	89	1034.3	8	8	3	13	1	4	10	2	-
24	10.2	8.1	10.8	87	1031.2	8	8	4	22	1	5	10	2	-
25	10.5	7.8	10.6	83	1032.5	8	8	4	24	3	6	10	2	-
26	8.5	7.8	10.6	94	1030.9	8	8	3	24	5	6	10	2	-
27	9.0	6.2	9.5	83	1027.9	8	8	4	28	7	6	10	2	-
28	10.1	8.2	10.9	88	1030.0	8	8	3	26	7	5	50	5	0.0
29	3.4	2.9	7.5	95	1021.6	8	8	3	20	1	4	10	2	-
30	8.6	7.0	10.0	90	1019.0	8	8	3	27	4	5	10	2	-
31	7.8	6.2	9.5	90	1020.3	8	8	3	15	2	4	10	2	-

Godz. 01

DNI	TEMPERATURA POWIETRZA	TEMPERATURA PUNKTU ROSY	PRĘŻNOŚĆ PARY WODNEJ	WILGOTNOŚĆ WZGLĘDNA	CIŚNIENIE ATMOSFERYCZNE	ZACHMURZENIE			WIATR		WIDZIALNOŚĆ	POGODA		OPAD
	T	T_d	e	U	P_o	N	N_h	h	dd	v	V	ww	W	R
1	12.8	10.7	12.9	87	1019.4	8	8	9	15	7	7	02	0	–
2	13.1	12.7	14.7	98	1019.9	8	4	4	03	1	7	02	2	–
3	9.0	9.0	11.5	100	1022.2	8	8	1	00	0	2	44	1	–
4	12.2	10.7	12.9	91	1009.7	7	7	4	24	5	7	03	6	0.2
5	10.4	10.0	12.3	97	1012.3	8	8	4	29	10	6	81	8	8.6
6	11.6	11.0	13.1	96	1019.2	8	8	4	25	5	6	10	6	0.4
7	10.8	6.1	9.4	72	1009.9	3	3	4	27	9	7	01	8	0.0
8	7.4	5.6	9.1	88	1006.2	4	4	4	32	8	8	25	1	4.7
9	5.8	4.8	8.6	93	1011.0	6	6	4	34	4	8	03	8	0.5
10	3.8	1.9	7.0	88	1014.7	7	7	4	33	7	7	25	1	0.7
11	2.3	1.5	6.8	96	1024.6	6	6	4	00	0	7	01	8	8.4
12	0.7	- 0.7	5.8	89	1030.8	2	2	5	25	1	8	02	1	–
13	- 0.6	- 1.2	5.6	96	1031.1	0	0	9	00	0	7	02	0	–
14	4.4	2.1	7.1	86	1014.0	4	4	5	10	3	7	03	0	–
15	8.2	7.8	10.6	97	1010.1	8	5	2	01	4	5	61	6	4.5
16	5.8	5.6	9.1	98	1010.0	8	7	1	16	5	4	51	2	0.0
17	3.5	3.4	7.8	100	1017.2	0	0	9	23	1	2	46	1	–
18	7.1	5.3	8.9	88	1015.9	5	0	9	06	3	5	10	1	–
19	9.2	8.1	10.8	93	1019.3	8	8	2	09	7	6	10	6	0.2
20	8.4	4.6	8.5	77	1024.0	8	8	4	06	6	6	10	2	–
21	7.0	6.6	9.7	97	1025.9	8	8	2	09	3	6	10	6	0.1
22	8.4	6.8	9.9	90	1030.3	8	6	2	09	5	6	10	2	–
23	8.5	7.5	10.4	94	1034.7	7	7	4	00	0	6	10	2	–
24	9.0	7.4	10.3	90	1034.0	8	8	3	24	2	6	10	2	–
25	7.8	7.1	10.1	94	1031.9	8	8	2	28	3	5	10	2	–
26	8.4	7.5	10.4	94	1031.9	8	8	2	29	6	5	10	2	–
27	6.0	5.8	9.2	98	1029.5	8	8	1	29	7	4	10	2	–
28	8.4	7.3	10.2	93	1026.2	8	8	2	30	7	5	10	2	–
29	8.1	7.5	10.3	96	1029.9	8	8	1	26	4	5	53	5	0.2
30	5.2	4.1	8.2	93	1017.5	8	8	2	29	8	4	10	5	0.0
31	6.6	6.4	9.6	98	1019.6	8	8	1	27	2	5	10	2	–

Godz. 07

DNI	TEMPERATURA POWIETRZA	TEMPERATURA PUNKTU ROSY	PRĘŻNOŚĆ PARY WODNEJ	WILGOTNOŚĆ WZGLĘDNA	CIŚNIENIE ATMOSFERYCZNE	ZACHMURZENIE			WIATR		WIDZIALNOŚĆ	POGODA		OPAD
	T	T_d	e	U	P_o	N	N_h	h	dd	v	V	ww	W	R
1	13.1	8.9	11.4	76	1016.1	7	7	9	16	9	7	03	1	–
2	12.4	12.0	14.0	98	1021.3	8	6	4	30	1	6	10	2	–
3	10.4	10.4	12.6	100	1019.1	8	8	1	00	0	2	46	4	–
4	11.6	10.4	12.6	92	1007.7	8	5	3	24	6	7	61	8	0.6
5	10.4	10.2	12.4	99	1015.3	8	8	4	29	8	6	21	8	3.5
6	12.2	10.6	12.8	90	1018.4	8	5	2	27	7	7	20	2	0.1
7	9.1	5.3	8.9	77	1007.4	5	5	4	28	9	7	03	8	0.6
8	8.0	5.6	9.1	84	1006.3	6	6	4	32	6	8	25	1	0.4
9	4.2	3.2	7.7	93	1011.1	5	5	4	32	5	8	25	8	1.5
10	3.3	2.3	7.2	92	1014.7	6	6	4	32	5	8	25	1	0.5
11	1.8	- 0.2	6.0	87	1027.0	5	5	5	18	1	8	01	2	–
12	0.0	- 0.9	5.7	93	1031.5	1	1	5	25	2	8	01	0	–
13	0.4	- 1.4	5.5	89	1028.2	2	0	9	13	4	7	03	0	–
14	5.4	3.9	8.1	90	1011.0	7	3	5	14	5	6	10	6	0.0
15	7.2	7.0	10.0	99	1008.2	8	8	1	12	4	3	51	6	0.3
16	5.3	4.4	8.4	95	1011.3	8	5	2	23	5	5	41	5	1.7
17	1.0	1.0	6.6	100	1017.4	0	0	9	00	0	3	42	4	–
18	7.5	6.8	9.9	96	1015.7	8	5	4	07	3	5	10	2	–
19	8.6	6.8	9.9	89	1021.4	8	8	4	06	8	6	10	2	–
20	7.0	5.8	9.2	92	1023.1	8	6	4	05	8	6	61	2	0.1
21	7.6	7.2	10.1	97	1027.1	8	8	2	10	4	5	10	2	–
22	6.8	6.1	9.4	95	1030.6	8	8	2	10	5	6	10	2	–
23	7.9	7.3	10.2	96	1035.5	8	8	4	00	0	5	10	2	–
24	8.8	8.2	10.9	96	1033.2	8	8	4	00	0	6	10	2	–
25	7.6	6.4	9.6	92	1031.4	8	8	3	27	4	6	10	2	–
26	7.5	6.8	9.9	94	1030.9	8	8	2	29	7	5	10	2	–
27	4.4	3.9	8.1	97	1028.3	8	8	1	27	8	5	10	2	–
28	9.5	8.4	11.0	93	1026.7	8	8	3	30	6	6	10	2	–
29	9.5	4.8	8.6	95	1027.3	8	8	1	23	6	6	10	5	0.0
30	6.3	4.1	8.2	86	1016.9	8	8	3	27	8	6	10	1	–
31	6.5	6.3	9.5	99	1019.9	8	8	1	29	2	5	51	5	0.8

Godz. 13

1	19.8	18.1	20.8	91	1016.4	8	5	7	19	8	7	03	2	–
2	17.9	11.5	13.6	66	1023.1	6	3	5	30	1	8	03	2	–
3	15.4	13.1	15.1	86	1014.9	8	6	4	16	6	6	10	6	–
4	11.8	10.7	12.9	94	1008.9	8	8	4	27	12	7	25	6	7.1
5	12.8	10.7	12.9	87	1018.5	7	3	4	32	9	7	01	2	–
6	15.1	8.9	11.4	66	1016.3	6	5	5	27	11	8	03	2	–
7	11.1	5.5	9.0	68	1005.9	4	4	5	27	11	8	01	8	0.5
8	9.4	5.8	9.2	78	1010.3	6	6	4	33	10	8	25	2	1.7
9	7.5	3.0	7.6	73	1012.5	4	4	4	35	8	8	01	8	0.2
10	5.8	4.6	8.5	92	1017.0	7	7	4	08	3	7	80	2	3.2
11	6.1	- 2.2	5.2	55	1028.3	6	3	5	17	1	8	03	1	–
12	8.5	1.7	6.9	63	1032.7	4	4	6	26	3	8	01	1	–
13	6.6	0.8	6.5	67	1022.9	6	6	9	10	6	8	03	1	–
14	8.2	6.2	9.5	87	1010.6	8	1	4	17	2	6	21	2	0.0
15	7.1	6.7	9.8	97	1007.5	8	8	2	14	3	4	10	5	0.0
16	6.9	5.8	9.2	92	1013.6	8	5	4	20	5	6	21	6	2.5
17	9.3	8.4	11.0	94	1017.1	6	5	9	09	3	6	10	4	–
18	8.6	7.7	10.5	94	1018.0	8	8	2	06	5	4	10	2	–
19	8.8	6.2	9.5	83	1024.0	8	8	4	06	7	7	02	2	–
20	6.2	5.8	9.2	97	1023.4	8	6	3	06	5	6	61	6	4.3
21	8.2	7.6	10.4	96	1028.3	8	8	2	09	5	5	10	2	–
22	9.2	7.0	10.0	86	1031.7	4	4	4	09	4	6	10	1	–
23	10.2	8.2	10.9	88	1035.4	8	8	4	18	3	5	10	2	–
24	10.4	7.8	10.6	84	1032.6	8	8	4	21	2	6	10	2	–
25	9.0	7.0	10.0	87	1032.3	8	8	4	29	5	6	10	2	–
26	8.2	7.5	10.4	94	1030.4	8	8	2	27	8	5	10	2	–
27	8.2	3.6	7.9	73	1027.1	0	0	9	28	8	7	01	1	–
28	10.2	8.9	11.4	92	1028.4	8	8	3	32	5	6	50	5	0.0
29	9.4	4.6	8.5	77	1023.8	1	0	9	23	5	7	03	1	–
30	7.4	5.3	8.9	87	1017.0	8	8	3	29	8	6	10	2	–
31	7.2	7.0	10.0	99	1021.3	8	8	1	32	4	4	51	5	0.7

Godz. 19

1	14.5	13.7	15.7	94	1019.7	8	4	4	06	1	6	10	6	0.4
2	12.8	12.0	14.0	94	1023.9	3	1	5	06	2	6	10	1	–
3	14.2	13.2	15.2	93	1011.0	8	6	2	20	5	5	21	2	2.2
4	11.0	9.5	11.9	91	1011.1	8	8	4	29	10	6	80	8	1.3
5	11.6	11.0	13.1	95	1020.0	8	3	5	29	3	7	21	2	0.0
6	12.6	9.0	11.5	79	1014.1	8	7	4	27	7	7	80	2	0.0
7	8.4	6.5	9.7	88	1003.8	6	6	4	27	7	8	25	1	2.3
8	6.3	4.8	8.6	90	1011.7	5	5	5	30	5	8	25	1	0.3
9	4.5	2.3	7.2	86	1014.1	3	3	4	32	7	8	01	1	–
10	4.2	3.4	7.8	95	1020.8	7	7	4	06	4	6	81	1	2.2
11	3.4	1.8	6.6	85	1029.0	5	5	5	26	2	8	02	2	–
12	3.1	1.5	6.8	89	1032.1	0	0	9	00	0	8	02	0	–
13	4.7	1.2	6.7	88	1017.7	3	0	9	11	6	7	02	1	–
14	8.3	7.0	10.0	91	1012.0	8	5	3	18	1	5	61	2	0.1
15	6.9	6.5	9.6	97	1006.7	8	6	1	15	6	4	20	4	0.0
16	8.1	7.4	10.3	96	1015.5	7	7	3	19	4	6	10	2	–
17	7.8	7.1	10.1	94	1016.7	4	4	9	07	3	5	10	1	–
18	9.2	8.5	11.1	95	1017.5	8	7	2	06	6	5	61	2	1.4
19	8.4	6.1	9.4	84	1025.1	8	8	4	05	7	6	10	2	–
20	6.6	5.9	9.3	96	1024.3	8	6	2	06	5	6	61	4	2.6
21	9.4	8.5	11.1	94	1029.7	8	8	2	09	4	5	10	2	–
22	8.4	7.5	10.4	94	1033.3	8	8	5	07	3	6	10	1	–
23	9.5	8.2	10.9	92	1035.1	8	8	3	12	1	6	10	2	–
24	9.6	8.1	10.8	90	1031.2	8	8	3	24	2	5	10	2	–
25	8.6	6.5	9.7	87	1032.4	7	7	4	30	4	6	10	2	–
26	7.1	6.9	9.9	99	1029.2	8	8	1	29	8	5	10	2	–
27	6.3	4.8	8.6	90	1026.1	8	8	2	28	9	6	10	1	–
28	9.3	8.7	11.2	96	1029.5	8	6	2	28	4	5	50	5	0.1
29	5.0	3.8	8.0	91	1020.4	7	7	2	29	7	6	10	1	–
30	6.5	6.3	9.5	99	1018.6	8	8	1	28	3	5	10	5	0.0
31	6.0	5.8	9.2	98	1021.7	8	8	2	14	4	5	10	5	0.0

Godz. 01

DNI	TEMPERATURA POWIETRZA T	TEMPERATURA PUNKTU ROSY T_d	PRĘŻNOŚĆ PARY WODNEJ e	WILGOTNOŚĆ WZGLĘDNA U	CIŚNIENIE ATMOSFERYCZNE P_o	ZACHMURZENIE N	N_h	h	WIATR dd	v	WIDZIALNOŚĆ V	POGODA ww	W	OPAD R
1	17.3	13.9	15.9	80	1012.5	7	0	9	13	7	6	10	2	–
2	12.2	11.5	13.6	95	1019.5	6	3	9	14	1	6	10	2	–
3	8.8	8.1	10.8	95	1020.6	0	0	9	13	2	5	10	0	–
4	13.5	12.3	14.3	93	1009.1	8	8	4	23	4	6	80	1	0.7
5	13.3	10.1	12.4	80	1017.6	2	2	4	27	7	7	01	1	–
6	14.2	12.7	14.7	91	1020.6	8	3	3	25	5	6	10	8	0.5
7	13.2	7.7	10.5	69	1013.7	7	7	5	27	10	7	02	2	–
8	11.2	4.4	8.4	63	1011.8	3	3	5	31	10	8	01	1	–
9	9.4	6.2	9.5	81	1013.7	6	6	4	00	0	8	25	1	0.1
10	6.6	2.5	7.3	75	1017.4	5	5	4	36	4	8	01	8	0.5
11	5.0	3.2	7.7	88	1024.2	3	3	5	07	3	8	01	1	–
12	5.2	2.6	7.4	83	1030.4	6	6	6	17	1	7	02	1	–
13	1.2	– 0.2	6.0	90	1029.3	0	0	9	12	1	7	02	0	–
14	6.2	5.5	9.0	95	1011.0	8	6	3	09	3	6	61	2	1.0
15	7.1	4.8	8.6	85	1012.1	8	8	8	23	2	6	10	2	–
16	6.1	5.3	8.9	95	1009.6	8	6	3	20	5	5	61	6	4.5
17	5.0	4.6	8.6	98	1015.2	2	2	5	13	3	3	44	0	–
18	9.0	7.7	10.5	91	1015.3	5	5	9	04	4	6	10	2	–
19	11.4	9.5	11.9	89	1019.5	8	5	3	04	8	6	21	2	0.1
20	10.0	5.6	9.1	74	1025.1	7	7	4	04	8	7	02	2	–
21	7.8	7.1	10.1	94	1024.6	8	4	3	06	3	6	10	6	0.3
22	10.0	8.9	11.4	93	1028.6	8	4	4	05	4	6	10	6	0.0
23	9.6	8.2	10.9	92	1033.0	8	8	4	14	2	6	10	2	–
24	9.7	8.8	11.3	94	1033.1	8	8	4	14	1	6	10	1	–
25	9.8	8.2	10.9	91	1031.9	8	8	3	18	2	6	10	2	–
26	7.4	6.7	9.8	95	1033.3	8	8	4	25	3	5	10	2	–
27	5.8	5.3	8.9	97	1031.1	8	8	3	22	3	4	10	2	–
28	9.8	7.8	10.6	88	1029.1	8	8	3	26	5	6	10	2	–
29	4.7	4.5	8.4	98	1030.7	8	8	2	18	3	3	50	4	0.0
30	6.4	3.9	8.1	84	1020.8	8	8	3	24	3	4	10	4	–
31	5.2	3.9	8.1	91	1020.6	8	8	3	20	3	4	10	2	–

Godz. 07

DNI	TEMPERATURA POWIETRZA T	TEMPERATURA PUNKTU ROSY T_d	PRĘŻNOŚĆ PARY WODNEJ e	WILGOTNOŚĆ WZGLĘDNA U	CIŚNIENIE ATMOSFERYCZNE P_o	ZACHMURZENIE N	N_h	h	WIATR dd	v	WIDZIALNOŚĆ V	POGODA ww	W	OPAD R
1	17.0	13.9	15.9	82	1011.4	7	0	9	14	3	7	02	2	–
2	11.5	10.9	13.0	95	1021.0	4	1	9	21	3	6	10	1	–
3	9.6	9.0	11.5	96	1016.5	7	6	9	12	2	5	10	1	–
4	11.9	9.9	12.2	88	1011.5	8	6	4	27	14	6	25	8	12.2
5	13.4	11.9	13.9	91	1018.8	6	5	5	26	4	7	01	1	–
6	13.2	12.4	14.4	94	1019.8	8	6	3	23	4	6	10	6	0.8
7	12.0	5.5	9.0	64	1011.6	6	6	5	27	10	7	03	2	–
8	11.3	5.9	9.3	69	1012.9	4	4	5	29	8	8	03	0	–
9	8.4	3.0	7.6	69	1014.5	6	4	4	32	3	8	01	8	3.4
10	4.7	3.6	7.9	93	1017.0	7	7	4	36	3	8	25	2	0.1
11	2.9	2.4	7.3	96	1026.5	7	7	5	18	1	7	03	1	–
12	3.8	0.8	6.5	80	1031.4	6	2	5	18	3	7	01	2	–
13	0.5	– 0.9	5.7	89	1024.7	4	0	9	08	2	7	03	0	–
14	7.6	6.8	9.9	94	1007.8	8	5	3	12	3	4	21	6	0.9
15	8.0	6.8	9.9	93	1010.3	8	6	3	27	5	6	61	6	2.7
16	6.1	5.3	8.9	95	1010.5	8	6	3	20	4	4	61	6	2.7
17	4.1	3.6	7.9	97	1015.1	4	0	9	11	1	4	10	6	–
18	10.0	7.8	10.6	87	1015.0	7	7	9	04	3	6	10	1	–
19	10.4	6.8	9.9	79	1021.7	7	4	8	04	8	6	10	2	–
20	10.1	4.6	8.5	69	1024.1	8	4	4	04	8	7	01	2	–
21	7.8	7.1	10.1	94	1026.1	8	2	3	06	3	6	10	2	–
22	9.4	7.3	10.2	86	1028.7	8	8	4	04	5	6	10	7	–
23	9.4	8.2	10.9	93	1034.0	7	7	4	14	1	5	10	2	–
24	9.9	8.2	10.9	89	1031.9	8	8	4	14	1	5	10	5	0.0
25	8.7	7.8	10.6	94	1031.9	8	8	3	20	1	5	10	2	–
26	7.1	6.4	9.6	96	1032.4	8	8	3	23	3	4	10	2	–
27	3.0	2.5	7.3	96	1030.0	8	8	3	22	3	3	46	2	–
28	9.8	8.9	11.4	94	1029.6	8	8	3	26	4	5	51	2	0.0
29	2.4	2.1	7.1	98	1028.0	8	8	2	19	1	3	44	5	0.0
30	3.4	2.7	7.4	96	1020.0	8	8	3	22	5	4	10	2	–
31	4.4	2.8	7.5	90	1020.1	8	2	3	18	3	5	10	2	–

Godz. 13

1	16.3	14.4	16.4	89	1016.5	8	6	4	23	2	6	25	6	1.0
2	16.4	13.6	15.6	83	1023.4	1	0	9	29	3	6	10	0	–
3	14.4	13.6	15.6	94	1012.6	8	6	5	17	3	6	80	2	0.9
4	14.6	9.7	12.0	72	1014.2	7	4	4	27	10	7	03	2	–
5	14.2	11.2	13.3	82	1019.8	7	7	5	25	4	8	02	2	–
6	15.5	10.3	12.5	71	1019.2	6	6	5	26	5	7	01	2	–
7	12.0	5.5	9.0	63	1009.7	7	7	5	28	12	8	03	8	0.7
8	12.4	5.9	9.3	66	1014.9	4	4	5	29	6	8	03	1	–
9	9.2	1.2	6.7	58	1016.5	6	6	4	36	3	8	02	2	–
10	6.4	4.3	8.3	86	1018.5	7	7	4	04	3	7	25	2	0.9
11	8.4	0.6	6.4	57	1028.4	7	7	5	00	0	7	02	2	–
12	9.6	2.5	7.3	61	1032.3	5	5	6	21	1	7	03	1	–
13	9.6	2.1	7.1	59	1018.6	6	6	9	09	6	7	01	1	–
14	10.7	9.0	11.5	90	1009.7	7	5	4	18	2	6	10	2	–
15	9.4	8.8	11.3	95	1008.2	8	6	3	27	5	5	61	6	6.7
16	9.0	7.7	10.5	91	1012.4	8	4	3	18	2	5	10	6	0.3
17	11.4	9.3	11.7	86	1014.7	7	5	9	04	4	6	10	1	–
18	11.8	9.7	12.0	86	1016.0	7	7	4	05	6	6	10	2	–
19	11.2	7.7	10.5	79	1023.9	7	7	4	04	9	7	03	2	–
20	9.7	8.1	9.4	79	1023.7	8	6	4	04	7	7	02	8	0.1
21	10.6	8.5	11.1	87	1026.9	8	8	4	05	3	6	10	2	–
22	10.0	7.8	10.6	85	1030.3	8	8	4	06	2	6	10	2	–
23	10.8	9.2	11.6	90	1034.4	7	7	4	32	1	5	10	2	–
24	10.3	8.4	11.0	88	1031.8	8	8	3	19	2	5	10	5	0.0
25	9.7	6.5	9.7	81	1033.2	8	8	3	23	2	5	10	2	–
26	7.0	6.2	9.3	95	1032.3	8	8	3	24	3	4	10	2	–
27	4.7	3.4	7.8	91	1029.9	8	8	3	23	3	4	28	4	–
28	9.4	8.8	11.3	95	1030.2	8	8	3	25	3	4	51	5	0.1
29	2.7	1.7	6.9	92	1025.3	8	8	3	22	3	5	10	4	–
30	6.5	4.8	8.6	89	1020.3	8	8	4	21	4	4	10	2	–
31	8.0	3.6	7.9	73	1020.2	4	4	9	14	3	7	01	2	–

Godz. 19

1	12.7	11.6	13.7	94	1019.3	6	3	9	12	1	7	01	2	–
2	11.9	11.1	13.2	94	1023.0	0	0	9	00	0	6	10	0	–
3	14.2	12.3	14.3	89	1011.0	8	4	4	22	3	6	10	8	3.7
4	14.0	10.9	13.0	81	1016.3	7	5	5	27	8	7	03	8	0.1
5	12.8	12.2	14.3	96	1020.1	8	6	4	21	2	6	80	2	1.0
6	14.4	9.3	11.7	71	1016.8	6	6	4	27	7	7	01	2	–
7	9.2	7.4	10.3	89	1007.7	7	7	5	27	10	8	25	2	2.3
8	11.6	6.2	9.5	70	1014.2	6	5	5	29	6	8	03	1	–
9	8.1	0.2	6.2	57	1017.3	7	3	4	33	3	8	03	2	–
10	5.8	3.8	8.0	87	1020.4	2	1	4	05	4	8	01	8	4.1
11	5.0	2.6	7.4	86	1028.7	6	5	5	13	1	7	01	8	4.2
12	5.2	3.9	8.1	91	1030.8	0	0	9	09	1	7	01	1	–
13	7.9	2.6	7.4	70	1014.5	7	7	9	08	4	8	02	2	–
14	7.5	5.5	9.0	87	1012.8	8	8	9	20	2	6	10	2	–
15	8.6	8.0	10.7	94	1008.2	8	6	3	29	7	4	61	6	12.8
16	7.9	7.5	10.4	97	1013.9	2	2	4	14	1	4	10	1	–
17	10.8	7.3	10.2	80	1018.1	7	7	9	06	4	6	10	2	–
18	11.5	9.7	12.0	89	1017.9	8	6	3	02	7	6	10	2	–
19	9.8	4.6	8.5	71	1023.9	7	7	4	04	9	7	02	2	–
20	8.6	8.0	10.7	94	1023.7	8	4	3	07	6	4	60	8	2.3
21	9.9	8.8	11.3	93	1028.0	8	3	4	05	4	6	60	2	0.0
22	10.1	8.4	11.0	89	1032.0	8	8	4	06	4	6	10	2	–
23	9.6	8.9	11.4	95	1033.8	7	7	4	13	2	4	10	2	–
24	10.3	8.2	10.9	87	1031.5	8	8	3	16	1	4	10	2	–
25	8.5	4.2	9.3	85	1033.3	8	8	4	21	2	4	10	2	–
26	5.5	4.8	9.4	95	1031.9	8	8	3	20	2	4	10	2	–
27	8.0	5.8	9.2	85	1029.3	8	8	3	27	5	5	10	2	–
28	8.0	7.6	10.4	97	1031.0	8	8	3	22	3	4	10	5	8.0
29	2.8	2.3	7.2	96	1022.6	8	8	3	21	3	3	42	4	–
30	6.4	5.0	8.7	90	1020.2	8	8	3	22	3	4	10	2	–
31	5.0	4.3	8.5	95	1019.2	6	0	9	13	3	6	10	2	–

Godz. 01

DNI	TEMPERATURA POWIETRZA T	TEMPERATURA PUNKTU ROSY T_d	PREZNOSC PARY WODNEJ e	WILGOTNOSC WZGLEDNA U	CISNIENIE ATMOSFERYCZNE P_o	ZACHMURZENIE N	N_h	h	WIATR dd	v	WIDZIALNOSC V	POGODA ww	W	OPAD R
1	11.1	6.4	9.6	73	1028.3	0	0	9	15	6	7	02	0	-
2	11.4	7.0	10.0	74	1023.4	0	0	9	14	3	7	02	0	-
3	11.4	11.0	13.1	98	1022.3	8	8	5	00	0	6	23	2	0.0
4	10.6	9.9	12.2	95	1012.4	8	7	3	10	3	5	61	6	4.1
5	10.4	9.2	11.6	92	1011.9	8	8	4	20	3	7	02	2	-
6	10.2	9.6	12.0	96	1020.2	8	8	3	18	2	6	51	5	0.0
7	10.3	7.0	10.0	80	1009.6	0	0	9	24	7	8	00	0	0.0
8	5.6	4.9	8.7	95	1000.9	5	5	5	25	5	7	01	1	0.0
9	5.4	4.9	8.7	97	1006.8	6	6	5	26	4	7	01	1	-
10	3.0	2.5	7.3	96	1012.1	5	5	5	30	2	7	01	1	-
11	1.3	- 0.9	5.7	85	1023.1	8	8	4	01	4	7	03	1	0.0
12	- 0.4	- 1.3	5.6	94	1030.3	8	8	6	26	2	7	03	1	-
13	- 1.1	- 2.0	5.3	94	1033.1	0	0	9	23	1	7	02	0	-
14	1.8	- 1.2	5.6	82	1019.7	0	0	9	12	4	8	01	1	-
15	5.6	4.3	8.3	92	1012.7	8	8	5	06	3	7	02	2	-
16	4.0	1.7	6.9	85	1017.0	8	8	5	13	6	7	03	1	-
17	6.2	5.5	9.0	95	1020.5	5	5	5	15	2	6	10	1	-
18	6.1	5.0	8.7	92	1018.9	8	8	5	09	3	7	02	2	-
19	7.3	6.4	9.6	94	1018.9	8	8	4	06	6	6	10	6	0.0
20	5.3	4.6	8.5	95	1021.4	8	7	3	04	7	6	41	5	1.1
21	6.6	4.2	9.4	97	1026.7	8	8	3	07	5	4	10	6	0.1
22	4.6	3.6	7.9	93	1032.4	0	0	9	05	4	7	02	1	-
23	3.3	2.3	7.2	92	1016.6	0	0	9	06	3	7	02	0	-
24	1.2	0.9	6.5	98	1034.9	0	0	9	00	0	1	44	4	-
25	7.4	7.2	10.1	99	1031.4	8	8	3	24	2	6	51	2	0.2
26	7.6	6.7	9.8	94	1010.5	8	8	4	30	2	6	10	2	-
27	8.9	8.7	11.2	99	1026.4	8	8	2	26	5	5	51	5	0.0
28	7.8	5.8	9.2	87	1027.7	8	8	4	29	6	7	02	2	-
29	7.7	6.8	9.9	94	1024.6	8	8	4	29	1	7	02	1	-
30	5.0	4.3	8.3	95	1015.9	8	5	4	27	7	6	10	2	-
31	3.7	0.6	6.4	83	1020.1	6	4	5	04	4	6	10	6	0.3

Godz. 07

DNI	TEMPERATURA POWIETRZA T	TEMPERATURA PUNKTU ROSY T_d	PREZNOSC PARY WODNEJ e	WILGOTNOSC WZGLEDNA U	CISNIENIE ATMOSFERYCZNE P_o	ZACHMURZENIE N	N_h	h	WIATR dd	v	WIDZIALNOSC V	POGODA ww	W	OPAD R
1	10.5	4.6	8.5	67	1026.2	2	0	9	12	7	8	02	0	-
2	10.0	5.0	8.7	71	1022.0	6	3	9	17	5	7	03	1	-
3	11.1	10.5	12.7	96	1021.2	8	8	4	33	1	6	10	4	-
4	11.5	10.9	13.1	96	1010.6	8	6	3	25	6	6	21	6	4.4
5	10.6	10.2	12.4	97	1013.1	8	8	3	07	1	6	51	5	1.1
6	10.4	9.8	12.1	96	1016.7	8	8	3	21	4	5	10	5	0.0
7	7.5	5.5	9.0	87	1005.4	7	7	4	24	8	8	25	1	0.6
8	5.6	4.6	8.5	92	1007.6	7	7	5	30	5	8	02	2	-
9	5.6	4.3	8.3	92	1006.9	6	3	5	27	5	8	01	2	-
10	3.0	2.2	7.2	95	1013.2	8	9	4	32	2	6	10	1	-
11	- 1.8	- 3.3	4.8	89	1026.0	1	0	9	35	1	7	02	1	-
12	- 0.6	- 0.9	5.7	89	1030.8	5	5	7	25	1	7	01	2	-
13	- 2.6	- 3.2	4.9	95	1031.9	1	0	9	00	0	7	03	0	-
14	3.3	0.6	6.4	81	1016.1	8	8	5	10	3	6	10	1	-
15	3.2	2.7	7.4	97	1031.7	7	7	5	10	4	6	10	1	-
16	4.1	2.3	7.2	85	1017.0	8	8	5	14	7	6	10	1	-
17	2.9	2.4	7.3	96	1021.0	1	0	9	10	3	4	10	1	-
18	7.4	6.4	9.6	94	1017.4	8	7	3	09	5	5	41	2	0.1
19	6.4	5.6	9.1	95	1020.5	8	8	3	04	7	5	10	6	0.0
20	5.3	4.6	8.5	95	1021.4	8	8	3	05	6	5	51	6	1.0
21	6.9	6.7	9.8	99	1028.0	8	8	3	04	5	3	44	4	-
22	3.2	2.1	7.1	92	1033.3	2	0	9	08	4	6	10	0	-
23	1.0	0.5	6.3	96	1036.9	0	0	9	06	2	6	10	0	-
24	4.4	3.9	8.1	97	1033.4	8	8	3	00	0	4	10	4	-
25	7.0	6.9	9.9	98	1030.5	8	8	2	22	3	5	51	5	0.1
26	7.6	7.0	10.0	96	1029.5	8	8	2	27	2	4	51	5	0.0
27	7.9	7.5	10.4	97	1026.4	8	8	2	26	7	5	51	2	0.0
28	9.0	7.8	10.2	89	1023.4	8	8	2	30	7	6	51	2	0.0
29	8.4	8.2	10.9	99	1027.6	8	8	2	22	5	3	51	4	0.1
30	6.0	5.0	8.7	93	1013.8	8	8	4	27	8	6	10	2	-
31	- 1.0	- 1.9	5.3	93	1023.0	4	1	9	05	3	7	03	1	-

Godz. 13

DNI	TEMPERATURA POWIETRZA T	TEMPERATURA PUNKTU ROSY T_d	PREZNOSC PARY WODNEJ e	WILGOTNOSC WZGLEDNA U	CISNIENIE ATMOSFERYCZNE P_o	ZACHMURZENIE N	N_h	h	WIATR dd	v	WIDZIALNOSC V	POGODA ww	W	OPAD R
1	20.2	8.9	11.4	48	1023.3	6	0	9	14	12	8	03	1	-
2	14.1	8.9	11.4	70	1022.5	9	8	6	09	1	6	50	2	0.8
3	14.1	11.1	13.2	82	1019.2	7	7	4	21	2	7	05	2	-
4	12.0	9.5	11.4	84	1010.7	8	8	4	24	8	7	25	2	0.1
5	10.8	9.5	11.9	92	1011.1	8	8	4	07	3	6	10	5	0.1
6	12.0	8.6	11.2	81	1017.4	7	7	5	23	8	7	25	6	1.3
7	8.2	4.6	8.5	79	1004.7	7	7	4	25	13	7	50	2	0.7
8	8.1	5.3	8.9	83	1003.7	6	6	4	33	7	7	50	6	6.1
9	5.7	3.9	8.1	89	1008.3	7	7	4	27	5	8	50	2	0.6
10	4.7	1.5	6.8	80	1016.1	8	7	5	02	3	8	03	2	-
11	4.0	- 5.0	4.2	52	1026.4	5	5	5	09	3	8	03	1	-
12	7.4	1.9	7.0	67	1032.4	6	6	6	23	7	8	05	1	-
13	8.8	- 0.5	5.9	55	1026.6	2	0	9	12	4	8	02	0	-
14	8.6	3.8	8.0	72	1014.3	6	5	6	11	4	7	05	2	-
15	7.8	5.8	9.2	87	1012.8	8	8	5	11	8	6	10	2	-
16	9.8	4.6	8.5	92	1018.6	8	3	3	16	6	6	51	2	0.0
17	13.0	3.9	8.1	54	1020.1	7	0	9	14	6	8	02	1	-
18	7.9	7.0	10.0	94	1017.2	8	8	4	07	7	5	10	6	0.4
19	7.8	4.3	8.3	78	1021.6	8	8	4	03	9	6	10	6	0.0
20	9.8	5.1	8.8	95	1022.4	8	7	3	05	5	5	21	5	0.8
21	9.6	7.8	10.6	89	1029.3	8	7	3	06	4	6	10	4	-
22	10.8	6.5	9.7	75	1033.8	4	0	9	08	8	7	02	1	-
23	11.9	6.8	9.9	71	1035.6	2	0	9	10	2	7	02	0	-
24	7.6	7.4	10.3	99	1033.2	8	8	2	23	2	3	51	4	0.0
25	7.7	7.1	10.0	96	1030.8	8	7	4	26	7	6	10	5	0.1
26	8.8	7.4	10.3	91	1027.8	8	8	3	26	9	5	10	5	0.0
27	6.8	5.8	9.2	94	1025.5	8	8	3	23	6	6	10	5	0.1
28	10.7	8.1	10.8	83	1024.7	8	8	4	28	7	6	10	5	0.0
29	7.7	6.8	9.9	94	1024.5	8	8	9	22	9	6	10	5	0.0
30	6.8	6.1	9.4	96	1014.4	8	8	2	26	9	4	51	5	0.0
31	2.8	- 4.4	4.4	60	1024.0	2	0	9	06	3	8	01	1	-

Godz. 19

DNI	TEMPERATURA POWIETRZA T	TEMPERATURA PUNKTU ROSY T_d	PREZNOSC PARY WODNEJ e	WILGOTNOSC WZGLEDNA U	CISNIENIE ATMOSFERYCZNE P_o	ZACHMURZENIE N	N_h	h	WIATR dd	v	WIDZIALNOSC V	POGODA ww	W	OPAD R
1	16.0	6.5	9.7	53	1023.4	3	0	9	15	8	7	01	1	-
2	12.9	10.6	12.8	91	1022.3	8	8	7	00	0	7	02	8	0.1
3	11.3	9.9	12.2	91	1016.3	7	7	4	12	4	7	02	2	-
4	10.6	9.5	12.1	95	1010.8	8	8	4	24	3	6	71	8	0.3
5	10.5	9.7	12.0	95	1019.7	8	8	4	00	0	7	02	2	-
6	12.2	10.4	12.6	89	1014.0	8	8	4	23	9	7	80	2	0.1
7	6.4	5.6	9.1	95	1002.8	7	7	4	23	7	7	80	8	4.3
8	7.0	5.6	9.1	91	1005.5	7	7	5	28	4	7	02	8	5.7
9	3.9	2.6	7.4	91	1010.4	6	6	5	31	3	8	01	8	0.5
10	3.1	2.3	7.2	95	1019.6	8	8	4	01	6	7	02	8	0.1
11	- 1.4	- 3.5	4.7	85	1028.4	2	0	9	29	2	8	02	1	-
12	1.6	0.2	6.2	90	1032.2	0	0	9	22	1	8	01	1	-
13	3.6	- 0.2	6.0	75	1023.2	6	0	9	11	5	8	01	1	-
14	5.3	3.8	8.0	90	1014.7	8	8	6	11	4	6	10	1	-
15	7.2	4.1	8.2	80	1014.9	5	5	4	15	7	7	01	2	-
16	7.2	5.3	8.9	88	1015.9	7	7	5	16	5	6	10	5	0.0
17	7.5	4.4	8.4	81	1020.0	6	0	9	10	3	7	01	2	-
18	8.1	6.7	9.3	91	1016.3	8	8	4	07	7	6	60	2	0.1
19	7.4	3.2	7.7	75	1021.5	7	7	5	01	7	7	02	2	-
20	6.2	5.5	9.0	95	1024.8	8	8	3	06	5	6	10	2	-
21	7.7	6.1	9.4	90	1031.3	8	8	5	06	9	7	02	2	-
22	7.1	5.5	9.0	89	1035.4	0	0	9	08	4	7	02	0	-
23	5.5	5.0	8.7	97	1035.5	0	0	9	00	0	6	10	0	-
24	7.5	7.1	10.1	97	1032.3	8	8	2	23	2	4	51	4	0.0
25	8.3	6.5	9.7	85	1030.4	8	8	4	30	5	6	10	2	-
26	7.8	7.4	10.3	97	1026.6	8	8	2	26	7	4	51	5	0.0
27	4.0	3.3	7.7	95	1024.6	8	8	4	28	5	6	10	1	-
28	7.2	6.6	9.7	96	1027.5	0	0	9	28	5	7	01	1	-
29	5.5	4.5	8.6	95	1020.2	6	6	5	22	8	6	10	2	-
30	7.8	7.4	10.3	97	1015.8	8	7	3	27	5	6	61	5	0.4
31	- 2.6	- 5.4	4.1	81	1025.3	0	0	9	05	2	8	01	0	-

Godz. 01

DNI	TEMPERATURA POWIETRZA T	TEMPERATURA PUNKTU ROSY T_d	PREŻNOŚĆ PARY WODNEJ e	WILGOTNOŚĆ WZGLĘDNA U	CIŚNIENIE ATMOSFERYCZNE P_o	ZACHMURZENIE N	N_h	h	WIATR dd	v	WIDZIALNOŚĆ V	POGODA ww	W	OPAD R
1	13.0	9.7	12.0	89	1023.8	0	0	9	14	6	7	02	0	-
2	14.4	10.7	12.9	79	1019.4	3	3	5	12	1	7	02	1	-
3	9.4	9.4	11.8	100	1022.8	0	0	9	24	2	3	44	1	-
4	12.7	11.5	13.6	93	1011.2	3	3	5	26	3	7	01	8	6.3
5	10.4	9.5	11.9	94	1012.6	8	8	4	25	4	6	80	8	0.1
6	10.5	9.8	12.1	95	1020.6	7	7	4	23	3	6	10	2	-
7	11.9	7.4	10.3	74	1011.1	8	8	4	24	7	7	02	1	-
8	6.8	6.1	9.4	95	1003.3	8	8	4	26	6	6	80	5	6.9
9	5.8	5.3	8.9	97	1010.0	6	6	4	23	3	7	25	8	4.9
10	3.3	2.5	7.3	94	1013.0	2	2	4	00	0	8	01	1	-
11	2.8	0.8	6.5	87	1023.4	8	8	5	03	3	7	02	1	-
12	- 0.6	- 1.9	5.3	91	1030.8	6	6	5	22	1	8	03	1	-
13	- 1.1	- 1.7	5.4	96	1031.9	0	0	9	13	1	7	02	0	-
14	5.9	3.0	7.6	82	1018.0	0	0	9	11	4	7	02	1	-
15	6.8	6.1	9.4	96	1010.4	8	8	4	12	2	5	10	2	-
16	4.4	3.9	8.1	97	1013.5	8	8	4	15	3	5	10	5	0.0
17	4.3	4.1	8.2	98	1018.5	9	9	.	12	1	1	47	1	0.0
18	6.8	4.4	8.4	85	1015.9	6	6	9	07	4	6	10	1	-
19	8.2	7.8	10.6	97	1017.5	8	6	2	03	3	4	61	6	1.5
20	5.5	4.3	8.3	92	1021.2	8	8	4	04	5	6	10	2	-
21	7.3	7.1	10.1	99	1025.0	8	8	4	08	3	4	10	5	0.0
22	8.4	5.8	9.2	86	1029.5	8	8	3	08	6	6	10	2	-
23	6.6	5.9	9.3	96	1035.0	0	0	9	09	1	5	10	1	-
24	8.1	7.9	10.6	99	1033.9	8	8	4	00	0	3	44	4	-
25	7.9	7.5	10.4	97	1032.1	8	8	4	25	2	6	10	2	-
26	7.7	7.1	10.0	96	1031.7	8	8	4	25	1	6	10	2	-
27	6.6	6.4	9.6	98	1029.2	8	8	2	25	1	4	51	5	0.1
28	5.8	5.0	8.7	95	1026.4	8	8	4	29	3	7	02	1	-
29	9.2	9.0	11.5	99	1030.1	8	8	3	26	2	5	51	5	0.2
30	4.2	3.5	7.8	95	1018.5	8	8	3	31	6	6	10	1	-
31	5.2	5.0	8.7	98	1019.8	8	8	2	25	2	1	51	4	0.0

Godz. 07

DNI	TEMPERATURA POWIETRZA T	TEMPERATURA PUNKTU ROSY T_d	PREŻNOŚĆ PARY WODNEJ e	WILGOTNOŚĆ WZGLĘDNA U	CIŚNIENIE ATMOSFERYCZNE P_o	ZACHMURZENIE N	N_h	h	WIATR dd	v	WIDZIALNOŚĆ V	POGODA ww	W	OPAD R
1	12.4	7.7	10.5	73	1020.5	3	0	9	15	5	6	10	0	-
2	12.6	12.0	14.0	95	1020.9	8	8	4	26	1	5	81	9	0.6
3	10.4	10.4	12.6	100	1020.7	9	9	.	16	1	1	45	4	-
4	12.1	11.4	13.5	95	1010.0	8	8	4	22	3	6	80	1	0.1
5	10.7	10.3	12.5	97	1013.6	8	8	4	30	4	6	25	8	7.8
6	11.6	11.0	13.1	96	1019.7	7	7	3	26	3	5	10	8	0.2
7	8.7	5.8	9.2	82	1008.4	1	1	4	25	7	7	03	8	0.3
8	6.3	5.1	8.8	92	1005.8	7	7	4	29	3	7	80	8	8.9
9	4.9	4.2	8.2	95	1009.6	6	6	4	27	3	7	01	8	4.5
10	3.7	2.5	7.3	91	1013.9	7	7	4	31	1	8	02	1	-
11	- 0.8	- 2.7	5.0	87	1026.7	0	0	9	02	2	7	02	1	-
12	0.4	- 0.7	5.8	91	1031.1	6	6	5	21	2	7	01	2	-
13	- 0.3	- 2.7	5.0	84	1029.9	0	0	9	10	3	7	02	0	-
14	4.4	2.6	7.4	88	1012.2	3	1	5	10	4	6	10	0	-
15	6.4	5.5	9.0	93	1008.3	8	8	4	09	3	5	10	2	-
16	4.0	3.6	7.9	97	1014.3	8	4	3	14	2	5	61	5	2.7
17	5.4	5.2	8.8	98	1018.1	2	0	9	13	3	3	44	4	0.0
18	7.4	6.2	9.5	92	1014.9	8	8	3	09	4	5	10	1	-
19	7.6	7.0	10.0	96	1019.3	8	7	2	03	4	4	61	6	0.4
20	5.5	5.0	8.7	97	1020.4	8	6	3	04	3	5	61	6	0.4
21	7.8	7.6	10.4	99	1026.1	8	8	4	09	3	4	10	2	-
22	5.8	4.1	8.2	89	1030.6	7	7	9	07	5	6	10	2	-
23	7.1	6.4	9.6	95	1035.6	6	6	4	07	2	4	10	1	-
24	8.4	8.2	10.9	99	1033.2	8	8	4	00	0	4	10	4	-
25	6.7	6.3	9.5	97	1031.8	8	8	4	30	1	4	19	2	-
26	7.4	7.2	10.1	99	1030.5	8	8	2	27	2	4	51	2	0.0
27	5.0	5.0	8.7	100	1028.5	9	9	.	24	2	2	47	5	0.1
28	8.5	8.3	10.9	99	1025.9	8	8	2	31	4	4	51	5	0.0
29	6.4	6.2	9.5	98	1028.8	8	8	2	24	4	5	10	5	0.0
30	4.6	3.6	7.9	93	1017.8	8	8	4	28	3	6	10	2	-
31	5.3	5.3	8.9	100	1020.8	8	7	2	00	0	3	60	5	2.5

Godz. 13

DNI	TEMPERATURA POWIETRZA T	TEMPERATURA PUNKTU ROSY T_d	PREŻNOŚĆ PARY WODNEJ e	WILGOTNOŚĆ WZGLĘDNA U	CIŚNIENIE ATMOSFERYCZNE P_o	ZACHMURZENIE N	N_h	h	WIATR dd	v	WIDZIALNOŚĆ V	POGODA ww	W	OPAD R
1	20.6	11.9	13.9	57	1019.4	5	0	9	16	5	7	02	1	-
2	16.3	14.2	16.2	88	1022.8	7	7	4	35	1	6	10	8	2.6
3	14.9	11.5	13.6	80	1017.1	6	6	5	13	3	7	02	4	-
4	10.2	9.2	11.6	93	1011.0	8	5	3	25	7	6	61	8	0.6
5	13.4	11.4	13.5	87	1017.2	7	7	4	30	3	7	02	2	-
6	13.5	11.1	13.2	85	1017.9	7	7	4	23	4	7	01	8	0.0
7	11.0	5.9	9.3	71	1006.6	5	5	4	27	5	7	02	8	0.8
8	8.0	6.4	9.6	90	1008.2	7	7	4	30	4	8	25	8	5.3
9	5.8	3.8	8.0	87	1010.7	5	5	4	30	8	8	03	8	3.2
10	6.8	1.5	6.8	68	1016.0	5	4	4	36	1	8	01	2	-
11	4.9	- 3.0	4.9	57	1027.6	1	1	5	06	2	8	02	0	-
12	9.0	0.2	6.2	53	1033.0	0	0	9	21	4	8	01	1	-
13	9.1	0.6	6.4	55	1024.1	1	0	9	12	5	8	01	0	-
14	11.2	6.8	9.9	74	1011.1	7	4	5	10	2	7	03	1	-
15	7.1	6.4	9.6	96	1008.5	8	8	3	12	3	5	51	2	0.0
16	6.7	6.0	9.4	96	1016.2	8	5	3	17	2	6	61	6	1.1
17	12.9	4.3	8.3	63	1017.4	4	2	9	12	3	7	03	4	-
18	8.4	8.0	10.7	96	1014.8	8	8	2	04	3	4	50	6	0.8
19	7.7	6.4	9.6	91	1021.3	8	8	2	04	5	6	10	6	0.6
20	6.6	5.5	9.0	92	1021.7	8	6	2	06	5	6	21	6	0.1
21	9.4	8.5	11.1	94	1027.2	8	8	2	09	5	4	10	2	-
22	11.2	9.0	11.7	86	1031.1	3	2	9	08	4	7	03	1	-
23	7.8	7.6	10.4	99	1035.5	6	6	5	09	2	3	42	4	0.0
24	10.4	8.2	10.9	86	1033.1	8	8	4	20	3	5	10	2	-
25	7.2	6.6	9.7	96	1032.3	8	8	2	25	2	4	10	2	-
26	7.2	6.1	9.4	92	1030.4	8	8	2	24	4	4	10	5	0.0
27	8.4	5.5	9.0	81	1026.7	0	0	9	28	3	6	10	4	-
28	10.0	8.9	11.4	93	1027.7	8	8	2	29	3	4	20	5	0.2
29	7.8	6.2	9.5	90	1025.4	5	5	3	21	5	7	03	2	-
30	5.8	4.8	8.6	93	1017.7	8	8	4	24	3	6	10	2	-
31	7.2	6.6	9.7	96	1022.2	8	8	2	09	2	4	51	6	0.4

Godz. 19

DNI	TEMPERATURA POWIETRZA T	TEMPERATURA PUNKTU ROSY T_d	PREŻNOŚĆ PARY WODNEJ e	WILGOTNOŚĆ WZGLĘDNA U	CIŚNIENIE ATMOSFERYCZNE P_o	ZACHMURZENIE N	N_h	h	WIATR dd	v	WIDZIALNOŚĆ V	POGODA ww	W	OPAD R
1	17.9	12.6	14.6	71	1019.7	8	8	9	15	2	7	01	2	-
2	14.9	14.1	16.1	94	1023.6	8	8	9	00	0	7	02	2	-
3	13.8	12.4	14.4	92	1013.5	8	8	4	20	4	6	10	8	0.0
4	10.8	8.8	11.3	87	1012.4	5	5	5	25	8	7	01	6	1.2
5	11.9	10.9	13.0	94	1020.1	8	8	4	32	1	7	01	2	-
6	12.9	10.5	12.7	85	1015.2	7	7	4	23	2	7	03	2	-
7	8.3	5.5	9.0	83	1004.4	3	3	4	25	5	7	03	8	1.7
8	6.4	5.5	9.0	93	1009.2	0	0	9	29	6	8	25	1	3.0
9	4.4	3.2	7.7	94	1012.4	3	3	4	30	4	8	02	8	0.1
10	2.7	1.2	6.7	90	1019.7	0	0	9	02	2	8	01	1	-
11	0.1	- 0.7	5.8	95	1029.1	0	0	9	00	0	7	01	0	-
12	1.9	0.0	6.1	87	1032.7	0	0	9	21	1	8	02	0	-
13	6.7	1.2	6.7	68	1019.2	1	1	9	12	7	7	02	0	-
14	9.2	7.3	10.2	88	1011.6	8	8	8	12	2	6	10	6	0.0
15	7.0	6.6	9.7	97	1011.0	8	8	3	15	4	5	51	5	0.0
16	8.3	7.7	10.5	96	1017.5	8	8	9	16	4	5	10	6	0.3
17	9.0	4.4	8.4	74	1016.7	2	0	9	08	3	7	02	0	-
18	8.5	8.1	10.2	97	1015.8	8	5	2	07	4	4	61	5	1.0
19	7.4	5.3	8.9	85	1022.0	8	8	4	03	6	6	10	2	-
20	6.7	6.0	9.4	96	1023.4	8	8	3	04	5	5	51	2	0.1
21	10.1	8.4	11.2	91	1028.5	8	8	2	08	5	4	10	2	-
22	9.4	7.3	10.2	86	1033.1	6	6	6	10	3	6	10	1	-
23	6.6	6.4	9.6	98	1035.5	0	0	9	00	0	5	44	1	-
24	9.3	7.7	10.5	90	1032.2	8	8	4	22	1	5	10	2	-
25	7.6	5.8	9.2	88	1032.3	8	8	4	23	2	4	10	2	-
26	6.8	6.6	9.7	99	1029.1	8	8	2	27	3	4	51	2	0.8
27	6.8	3.9	8.1	82	1026.1	0	0	9	24	2	7	02	0	-
28	9.7	9.1	11.6	96	1029.5	8	8	3	29	2	5	51	2	0.8
29	5.3	4.8	8.6	97	1020.5	0	0	9	21	3	7	02	1	-
30	5.4	4.9	8.7	97	1018.4	8	8	2	25	2	4	51	5	0.0
31	5.4	5.2	8.8	98	1022.8	8	8	2	12	2	4	28	5	0.1

Godz. 01

DNI	TEMPERATURA POWIETRZA T	TEMPERATURA PUNKTU ROSY T_d	PREŻNOŚĆ PARY WODNEJ e	WILGOTNOŚĆ WZGLĘDNA U	CIŚNIENIE ATMOSFERYCZNE P_o	ZACHMURZENIE N	N_h	h	WIATR dd	v	WIDZIALNOŚĆ V	POGODA ww	W	OPAD R
1	14.5	12.0	14.0	85	1016.6	0	0	9	10	6	6	10	0	-
2	13.7	13.5	15.5	99	1019.5	8	8	5	00	0	4	10	2	-
3	12.0	11.2	13.3	94	1021.6	8	8	4	09	2	5	10	1	-
4	11.9	10.6	12.8	92	1010.6	8	8	4	21	6	7	02	1	-
5	10.5	9.7	12.0	95	1015.6	7	7	4	25	8	7	25	2	2.8
6	11.4	10.8	13.0	96	1020.5	8	8	4	24	4	6	10	6	0.2
7	11.0	7.3	10.2	79	1012.6	8	8	5	24	9	7	02	8	0.0
8	6.6	5.5	9.0	92	1008.1	2	2	4	24	5	7	01	8	3.4
9	5.2	4.4	8.4	95	1012.4	7	7	5	26	3	7	02	8	2.5
10	2.1	1.3	6.7	96	1015.8	0	0	9	29	4	7	02	8	0.0
11	3.0	2.5	7.3	96	1023.6	7	7	5	02	2	7	02	1	-
12	- 0.5	- 1.4	5.5	93	1031.2	0	0	9	22	2	7	02	0	-
13	1.1	- 0.2	6.0	90	1030.1	0	0	9	09	2	7	02	0	-
14	5.1	4.4	8.4	95	1012.9	8	6	4	09	3	7	21	2	0.5
15	5.7	5.7	9.2	100	1010.6	8	7	3	29	4	4	61	5	4.3
16	5.2	4.5	8.4	95	1010.4	8	8	4	22	4	6	21	6	3.9
17	3.5	3.5	7.8	100	1016.4	0	0	9	08	2	1	46	0	-
18	6.4	5.1	8.8	92	1014.5	8	0	9	03	1	6	10	2	-
19	8.1	7.7	10.5	97	1017.5	8	7	4	04	3	5	21	6	0.8
20	6.5	5.6	9.1	94	1023.0	4	4	4	03	3	7	01	1	-
21	6.2	6.2	9.5	100	1024.0	8	8	4	06	4	6	10	6	1.0
22	8.8	8.1	10.8	95	1028.6	7	7	5	06	5	6	10	2	-
23	8.3	7.9	10.6	97	1033.6	8	8	4	11	2	5	51	2	0.0
24	9.2	7.8	10.6	92	1033.5	8	8	4	21	1	7	02	2	-
25	6.9	6.2	9.5	96	1032.2	8	8	3	22	3	5	10	2	-
26	6.6	5.6	9.1	94	1033.1	8	8	4	24	4	6	10	2	-
27	3.5	3.5	7.8	100	1031.2	9	9	.	27	3	1	45	4	-
28	6.7	5.9	9.3	95	1027.9	8	8	4	25	5	7	02	1	-
29	6.0	5.8	9.2	98	1030.5	8	8	3	23	3	6	51	5	0.0
30	2.6	2.6	7.4	100	1020.3	9	9	.	24	5	3	51	4	0.0
31	4.2	4.2	8.2	100	1020.5	8	8	3	22	2	3	51	4	0.0

Godz. 07

DNI	TEMPERATURA POWIETRZA T	TEMPERATURA PUNKTU ROSY T_d	PREŻNOŚĆ PARY WODNEJ e	WILGOTNOŚĆ WZGLĘDNA U	CIŚNIENIE ATMOSFERYCZNE P_o	ZACHMURZENIE N	N_h	h	WIATR dd	v	WIDZIALNOŚĆ V	POGODA ww	W	OPAD R
1	13.0	10.5	12.7	85	1014.7	6	3	9	12	6	7	03	1	-
2	12.2	12.2	14.2	100	1021.3	7	7	9	23	1	3	42	4	-
3	12.2	12.2	14.2	100	1018.1	9	9	.	12	2	1	45	2	-
4	9.8	9.2	11.6	95	1010.8	8	8	4	24	9	7	02	8	0.3
5	9.3	8.9	11.4	97	1017.6	4	2	4	26	5	7	01	8	0.2
6	11.7	11.1	13.2	96	1020.0	7	7	4	24	5	6	25	2	1.3
7	7.9	5.3	8.9	84	1010.6	4	4	5	25	9	7	03	1	-
8	6.2	5.3	8.9	93	1010.8	5	3	4	26	6	7	03	1	-
9	4.7	3.9	8.1	95	1012.4	5	3	5	27	3	7	01	8	1.7
10	1.3	0.8	6.5	96	1016.0	3	3	4	29	3	7	01	1	-
11	0.5	- 0.9	5.7	89	1026.2	3	3	9	05	2	7	02	1	-
12	- 1.6	- 2.4	5.1	92	1032.0	0	0	9	22	1	7	02	0	-
13	- 0.5	- 2.4	5.1	88	1026.0	4	4	9	09	3	7	03	0	-
14	6.6	5.6	9.1	94	1009.6	8	8	8	09	4	6	10	2	-
15	6.7	6.5	9.7	99	1008.2	8	7	3	29	4	5	63	6	7.4
16	4.6	4.4	8.3	98	1011.7	8	7	3	18	3	5	61	5	0.3
17	4.2	4.2	8.2	100	1016.1	9	9	.	06	2	1	47	4	-
18	5.5	4.8	8.6	95	1013.9	8	5	4	04	3	6	10	2	-
19	8.3	7.5	10.4	94	1019.8	8	7	4	02	7	5	21	2	0.3
20	7.0	5.0	8.7	86	1022.0	8	8	4	36	4	7	02	1	-
21	6.8	6.8	9.9	100	1025.3	9	9	.	06	4	3	47	2	-
22	7.6	6.8	9.9	94	1028.9	8	8	4	06	3	6	10	2	-
23	8.3	7.7	10.5	96	1034.7	8	8	4	09	1	4	10	5	0.0
24	9.4	8.1	10.8	92	1032.6	8	8	4	17	1	6	10	2	-
25	5.5	5.5	9.0	100	1031.9	9	9	.	21	1	1	47	2	-
26	5.3	5.3	8.9	100	1032.1	9	9	.	25	3	3	47	2	-
27	2.2	2.2	7.2	100	1029.6	9	9	.	23	3	1	45	4	-
28	7.6	7.2	10.1	97	1027.9	8	8	3	27	5	5	51	5	0.1
29	2.8	2.8	7.5	100	1028.8	9	9	.	17	3	2	45	5	0.0
30	3.0	2.7	7.4	98	1019.4	8	8	3	25	6	5	51	4	0.0
31	4.2	4.2	8.2	100	1020.2	8	8	4	22	2	3	44	5	0.0

Godz. 13

1	17.2	15.0	17.0	87	1016.9	8	8	4	20	5	6	10	2	-
2	17.5	12.7	14.7	74	1022.8	7	7	5	23	2	7	01	4	-
3	15.3	14.2	16.2	93	1014.3	8	8	4	13	3	5	10	4	-
4	10.6	9.2	11.6	91	1013.2	8	8	4	25	12	6	80	2	0.3
5	15.6	10.6	12.8	72	1019.0	6	6	4	27	5	7	03	1	-
6	14.1	10.3	12.5	78	1019.0	7	7	4	25	7	7	03	2	-
7	9.8	6.1	9.4	77	1008.4	7	7	5	26	12	7	25	1	0.2
8	9.7	6.5	9.7	81	1011.8	6	6	5	29	6	7	25	1	0.7
9	7.9	2.6	7.4	70	1014.0	6	6	5	30	6	7	25	1	0.7
10	6.8	2.8	7.5	75	1016.4	8	5	5	26	3	7	01	1	-
11	6.9	- 2.7	5.0	50	1027.8	0	0	9	03	2	8	02	0	-
12	8.6	0.0	6.1	54	1032.7	1	1	6	10	1	8	02	0	-
13	9.1	1.9	7.0	61	1019.6	1	0	9	09	8	7	01	1	-
14	8.1	7.9	10.6	99	1010.3	8	6	4	12	1	5	21	6	2.9
15	6.9	6.7	9.8	99	1007.1	8	6	3	27	3	5	63	5	3.6
16	7.7	7.1	10.0	96	1013.7	8	7	3	18	5	5	61	4	3.3
17	10.1	7.0	10.0	81	1014.7	7	7	9	06	3	6	10	4	-
18	8.0	7.1	10.1	94	1014.5	8	8	4	03	4	6	10	2	-
19	7.9	6.7	9.8	92	1022.4	8	8	4	02	5	5	10	6	0.0
20	5.7	5.2	8.9	97	1022.3	8	8	4	04	3	5	51	6	1.2
21	8.1	8.1	10.8	100	1026.4	9	9	.	05	3	3	45	4	-
22	8.2	6.7	9.8	90	1030.6	8	8	4	07	2	6	10	2	-
23	10.3	8.8	11.3	91	1034.9	8	8	4	08	2	6	10	2	-
24	9.7	8.6	11.2	93	1032.2	8	8	4	14	2	6	10	2	-
25	8.5	6.5	9.7	87	1032.5	8	8	4	27	3	5	10	4	-
26	6.3	6.1	9.4	98	1031.9	9	9	.	25	3	2	45	5	0.0
27	11.6	8.4	7.8	57	1028.0	2	0	9	24	5	7	02	4	-
28	8.7	8.5	11.1	99	1029.7	8	8	3	27	4	5	51	5	0.0
29	5.2	4.4	8.4	95	1024.5	7	7	4	14	3	6	10	4	-
30	4.3	3.8	8.0	97	1019.4	8	8	3	25	5	5	10	5	0.0
31	5.8	5.1	8.8	95	1021.3	8	8	4	15	1	6	10	4	-

Godz. 19

1	14.8	14.7	16.2	96	1019.4	8	8	4	00	0	5	10	8	0.1
2	14.7	12.8	14.8	89	1023.0	8	8	4	14	1	6	10	2	-
3	14.3	13.9	15.8	97	1011.1	8	8	4	17	4	5	10	8	0.5
4	10.5	9.7	12.0	95	1014.7	7	7	4	25	9	7	25	2	1.2
5	11.8	10.1	12.4	90	1020.7	8	8	4	24	4	6	10	2	-
6	12.8	9.9	12.2	82	1016.3	8	8	5	27	7	7	03	2	-
7	7.4	5.8	9.2	89	1006.3	6	6	5	25	10	7	25	1	1.5
8	6.9	5.8	9.2	92	1013.1	7	7	5	27	3	7	02	8	1.1
9	3.8	2.5	7.3	91	1015.8	1	1	9	30	5	8	01	1	-
10	4.9	3.6	7.9	91	1019.8	7	7	4	36	1	7	25	2	0.0
11	2.5	- 0.9	5.7	77	1029.1	0	0	9	00	0	7	01	0	-
12	4.2	0.2	6.2	75	1031.8	0	0	9	12	2	7	02	0	-
13	6.6	2.6	7.4	76	1015.3	8	0	9	09	5	7	02	1	-
14	8.1	7.9	10.6	99	1011.8	9	9	.	26	2	3	51	4	0.2
15	6.1	5.9	9.3	98	1008.7	8	7	3	21	3	5	61	6	3.2
16	7.6	7.4	10.3	99	1015.1	0	0	9	12	3	5	10	6	0.1
17	8.3	7.0	10.0	91	1015.0	8	0	9	06	2	6	10	2	-
18	8.4	8.0	10.7	97	1016.1	8	7	4	02	3	5	61	5	0.1
19	8.2	6.2	9.5	87	1023.8	8	8	4	02	4	6	20	2	-
20	5.5	5.0	8.7	97	1022.8	8	8	4	03	3	6	10	5	0.1
21	9.0	8.4	11.0	96	1027.4	8	8	4	05	5	6	10	6	0.0
22	9.0	7.8	10.6	93	1032.2	8	8	4	05	2	6	10	6	0.0
23	9.3	8.4	11.0	94	1034.6	8	8	4	05	1	6	10	2	-
24	8.0	7.3	10.2	94	1031.7	8	8	4	17	3	6	10	2	-
25	7.5	6.1	9.4	91	1033.0	8	8	4	27	2	6	10	2	-
26	5.4	4.9	8.7	97	1031.5	8	8	4	26	5	6	10	4	-
27	4.4	3.6	7.9	94	1028.4	0	0	9	27	5	7	02	0	-
28	8.1	7.5	10.3	94	1030.8	8	8	3	29	3	6	20	5	0.0
29	3.3	2.6	7.3	96	1021.9	8	8	4	25	6	6	10	4	-
30	4.4	4.4	8.4	100	1019.7	8	6	3	24	3	4	51	4	0.0
31	5.8	5.0	8.7	95	1020.9	8	8	4	11	3	6	10	2	-

Godz. 01

DNI	TEMPERATURA POWIETRZA T	TEMPERATURA PUNKTU ROSY T_d	PRĘŻNOŚĆ PARY WODNEJ e	WILGOTNOŚĆ WZGLĘDNA U	CIŚNIENIE ATMOSFERYCZNE P_o	ZACHMURZENIE N	N_h	h	WIATR dd	v	WIDZIALNOŚĆ V	POGODA ww	W	OPAD R
1	18.2	15.7	17.6	85	1010.6	7	0	9	14	9	6	10	2	-
2	13.4	12.2	14.2	93	1019.4	5	5	9	13	1	7	01	2	-
3	8.4	7.7	10.5	94	1020.2	0	0	9	05	1	7	02	0	-
4	12.8	11.4	13.5	92	1012.7	8	4	4	30	7	7	60	8	3.0
5	11.0	9.3	11.7	90	1019.7	5	5	5	28	4	8	03	1	-
6	13.4	12.2	14.2	93	1022.4	7	7	5	28	4	6	10	6	0.0
7	12.2	8.1	10.8	76	1016.7	7	7	4	29	6	7	02	2	-
8	9.4	7.7	10.5	89	1014.2	3	3	4	33	7	7	03	8	2.2
9	8.2	5.0	8.7	80	1015.3	7	7	4	03	3	7	03	8	0.0
10	6.0	1.9	7.0	74	1018.2	8	8	5	34	4	7	02	2	-
11	0.9	0.8	6.5	100	1023.2	0	0	9	00	0	3	46	1	-
12	0.4	- 0.5	5.9	95	1030.6	0	0	9	12	1	7	01	1	-
13	1.1	- 1.2	5.6	85	1027.0	0	0	9	11	3	7	02	0	-
14	7.0	6.5	9.7	97	1009.2	8	8	9	11	2	6	60	6	2.8
15	5.8	5.0	8.7	95	1012.9	8	8	4	00	0	6	10	2	-
16	6.0	4.8	8.4	92	1010.8	8	8	3	25	3	6	10	2	-
17	5.4	5.0	8.7	97	1014.0	0	0	9	10	2	4	10	0	-
18	8.2	7.1	10.1	93	1013.5	3	1	9	06	2	6	10	6	0.2
19	10.2	9.3	11.7	94	1017.9	8	6	4	05	4	6	60	2	0.4
20	7.4	5.6	9.1	88	1024.4	0	0	9	04	3	8	01	1	-
21	7.2	6.5	9.7	95	1023.0	8	6	3	09	3	6	61	6	2.6
22	9.4	8.8	11.3	96	1027.3	8	6	2	06	2	6	60	6	1.7
23	9.3	8.6	11.2	95	1032.5	8	8	3	14	2	5	10	2	-
24	9.6	8.9	11.4	95	1032.5	8	8	3	15	2	5	10	2	-
25	3.3	3.0	7.6	98	1031.9	0	0	9	03	1	3	46	0	-
26	6.4	5.9	9.3	97	1033.8	8	8	2	24	2	4	50	2	0.0
27	3.6	3.4	7.8	98	1032.0	9	9	.	29	3	3	43	4	-
28	4.3	3.8	8.8	97	1031.3	8	8	2	28	3	5	50	2	0.0
29	2.1	1.9	7.0	98	1031.2	8	8	2	20	4	4	10	2	-
30	2.9	2.1	7.1	94	1022.4	8	8	2	28	2	6	10	2	-
31	2.5	1.7	6.9	94	1020.9	8	8	2	20	3	6	10	2	-

Godz. 07

DNI	TEMPERATURA POWIETRZA T	TEMPERATURA PUNKTU ROSY T_d	PRĘŻNOŚĆ PARY WODNEJ e	WILGOTNOŚĆ WZGLĘDNA U	CIŚNIENIE ATMOSFERYCZNE P_o	ZACHMURZENIE N	N_h	h	WIATR dd	v	WIDZIALNOŚĆ V	POGODA ww	W	OPAD R
1	18.2	15.8	18.0	86	1010.8	8	3	4	26	5	6	10	2	-
2	11.5	11.3	13.4	99	1021.4	2	1	9	24	2	3	44	1	-
3	11.8	10.1	12.4	90	1016.3	7	3	6	24	2	6	10	1	-
4	10.8	6.5	9.7	75	1015.7	6	4	4	28	7	8	01	6	0.1
5	12.0	10.4	12.6	90	1019.8	8	6	3	27	4	6	10	2	-
6	12.8	11.8	13.8	94	1022.0	8	8	4	26	5	6	10	6	0.1
7	9.6	6.4	9.6	81	1015.2	6	6	4	28	5	8	01	1	-
8	9.2	7.7	10.5	90	1015.1	6	3	4	29	5	7	03	1	-
9	6.4	5.1	8.8	92	1014.9	6	5	4	31	3	6	10	8	0.6
10	4.1	2.8	7.5	91	1017.6	7	7	5	30	3	7	02	8	0.8
11	- 0.9	- 1.2	5.6	98	1026.3	5	5	9	09	2	6	11	4	-
12	- 2.6	- 3.3	4.8	95	1031.5	0	0	9	00	0	8	02	0	-
13	1.3	- 0.7	5.8	87	1021.7	7	2	4	10	3	6	10	1	-
14	8.3	7.8	10.6	97	1007.6	8	4	4	18	2	5	10	6	1.7
15	5.2	3.8	8.0	90	1011.8	8	3	3	29	2	5	60	2	0.8
16	4.9	4.1	8.2	95	1011.1	7	4	4	23	1	4	10	2	-
17	4.7	4.6	8.5	100	1013.4	3	3	9	08	2	3	44	4	-
18	6.8	6.1	9.4	95	1013.9	8	2	5	05	4	6	10	1	-
19	10.4	8.9	11.4	91	1019.9	8	8	3	05	5	6	10	6	0.2
20	8.6	6.1	9.4	83	1023.4	8	6	5	05	3	7	03	1	-
21	7.6	6.8	9.9	94	1024.2	8	8	4	09	3	6	10	6	0.3
22	9.0	8.2	10.9	95	1028.0	8	8	3	07	3	6	10	6	0.1
23	9.5	8.9	11.4	96	1033.5	8	8	2	15	5	4	10	2	-
24	9.8	8.8	11.3	93	1031.6	8	8	3	17	2	5	10	2	-
25	3.9	3.9	8.1	100	1032.6	9	9	.	25	1	1	45	4	-
26	5.4	5.4	9.0	100	1033.2	8	8	2	26	3	4	10	5	0.0
27	2.4	2.4	7.3	100	1031.2	9	9	.	26	4	3	45	4	-
28	4.9	4.4	8.4	97	1031.4	8	8	2	27	3	4	51	5	0.1
29	0.7	0.7	6.4	100	1027.9	9	9	.	22	3	3	45	4	-
30	2.7	1.2	6.7	96	1021.5	8	8	3	29	3	6	10	2	-
31	2.6	2.1	7.1	96	1019.7	8	6	2	15	2	4	10	2	-

Godz. 13

1	15.7	12.4	14.4	80	1017.2	7	3	4	26	4	8	01	2	-
2	19.2	8.6	11.2	51	1022.7	1	1	6	26	2	8	02	4	-
3	15.7	14.2	16.2	91	1012.2	6	6	4	22	5	6	25	6	1.7
4	14.1	9.3	11.7	72	1017.9	7	7	4	29	7	8	02	2	-
5	13.3	11.1	13.2	86	1020.9	8	5	4	28	5	6	10	2	-
6	15.8	11.3	13.4	75	1021.4	7	7	4	28	6	7	03	6	0.1
7	12.0	6.2	9.5	68	1013.3	6	6	3	29	8	8	25	2	0.3
8	13.8	8.5	11.1	70	1016.3	6	6	4	33	5	8	03	8	1.0
9	10.0	3.2	7.7	63	1016.3	6	6	4	04	5	7	01	2	-
10	8.0	2.8	7.5	70	1018.8	6	6	4	03	3	8	03	2	-
11	9.6	0.6	6.4	53	1027.8	2	1	5	12	2	8	03	1	-
12	10.0	- 0.7	5.8	47	1031.8	0	0	9	13	4	7	02	0	-
13	7.4	1.9	7.0	68	1016.4	8	8	9	14	7	7	03	2	-
14	7.5	5.1	8.8	85	1010.4	8	8	3	25	5	6	10	2	-
15	6.3	4.8	8.6	90	1010.2	8	3	3	28	2	6	61	6	0.7
16	12.8	8.4	11.0	74	1012.3	3	3	5	24	4	7	03	1	-
17	14.4	8.4	11.0	68	1012.7	3	2	9	10	3	7	81	4	-
18	11.3	7.8	10.6	80	1014.9	7	1	4	04	4	6	10	2	-
19	11.6	8.0	10.7	78	1022.3	8	8	4	06	7	7	02	6	0.0
20	8.6	6.5	9.7	87	1023.3	8	5	4	05	4	7	60	2	0.1
21	9.1	8.4	11.0	95	1025.8	8	7	2	07	2	5	61	2	1.4
22	10.4	8.2	10.9	86	1029.3	8	8	3	12	3	6	10	2	-
23	10.6	8.5	11.1	87	1034.5	8	8	4	13	4	6	10	2	-
24	11.4	8.4	11.0	82	1031.3	8	8	3	21	5	6	10	2	-
25	6.4	6.4	9.6	100	1033.8	9	9	.	25	1	3	51	4	0.0
26	5.8	4.6	8.5	92	1033.5	8	8	2	26	2	5	10	4	-
27	4.7	3.9	8.1	83	1030.7	0	0	9	27	3	5	10	4	-
28	6.2	5.0	8.7	92	1031.8	8	8	2	28	3	5	50	5	0.1
29	1.9	1.9	7.0	100	1025.4	9	9	.	27	4	3	45	2	-
30	4.1	2.3	7.2	88	1021.4	8	8	3	27	4	6	10	2	-
31	4.7	3.9	8.1	95	1019.5	8	8	3	15	3	4	10	4	-

Godz. 19

1	14.3	11.8	13.8	84	1018.9	7	2	4	18	3	8	01	1	-
2	11.2	9.3	11.7	89	1022.2	0	0	9	26	1	6	02	0	-
3	13.5	11.1	13.2	85	1012.2	7	7	6	26	6	7	03	9	13.5
4	12.6	9.5	11.9	82	1019.0	7	7	4	28	6	8	02	8	0.5
5	13.6	13.0	15.0	95	1021.1	8	5	3	29	2	6	61	2	1.4
6	14.2	10.7	12.9	80	1018.8	8	8	4	27	6	7	02	2	-
7	9.4	7.1	10.1	85	1011.5	1	1	9	30	6	8	01	8	1.5
8	8.4	6.8	9.9	90	1016.2	8	8	4	27	5	7	60	1	0.2
9	6.6	2.8	7.5	77	1017.9	7	7	4	04	4	7	02	1	-
10	6.0	4.3	8.3	89	1020.0	6	6	4	02	2	7	01	8	0.0
11	2.7	1.0	6.6	89	1028.8	0	0	9	08	0	7	02	0	-
12	3.8	0.2	6.2	77	1029.9	0	0	9	13	3	7	02	0	-
13	8.8	3.8	8.0	71	1012.9	8	8	9	13	4	7	02	2	-
14	7.1	5.5	9.0	89	1013.1	8	8	4	27	2	6	10	2	-
15	6.2	5.5	9.0	95	1010.6	8	8	3	26	2	5	21	6	3.5
16	8.0	6.8	9.9	93	1013.2	0	0	9	13	2	5	10	0	-
17	9.8	7.8	10.6	88	1013.6	8	4	4	08	3	6	60	1	0.2
18	10.6	8.5	11.1	87	1016.6	8	3	4	06	5	6	10	2	-
19	9.6	7.0	10.0	84	1024.8	8	8	4	06	6	7	02	2	-
20	8.1	7.4	10.3	96	1022.7	8	6	3	06	3	6	61	6	3.8
21	9.2	8.6	11.2	96	1026.7	8	8	3	05	2	6	10	6	0.4
22	9.8	8.2	10.9	91	1030.9	8	8	3	12	3	5	21	2	0.0
23	9.7	8.4	11.0	92	1033.6	8	8	3	13	2	6	10	2	-
24	7.9	6.1	9.4	91	1031.1	0	0	9	21	2	4	10	1	-
25	7.2	6.8	9.9	97	1033.9	8	8	2	25	1	4	10	5	0.0
26	5.2	4.4	8.4	95	1032.9	8	8	2	25	3	5	10	2	-
27	4.7	3.4	7.8	91	1031.2	7	7	3	35	4	6	10	1	-
28	4.0	3.2	7.7	95	1031.9	8	8	2	29	3	5	10	5	0.0
29	2.4	1.2	6.7	92	1024.3	8	8	2	32	3	6	10	4	-
30	4.0	2.6	7.4	91	1021.6	8	8	2	25	2	5	10	2	-
31	6.2	3.9	8.1	86	1018.4	7	7	9	15	4	5	10	8	-

Godz. 01

DNI	TEMPERATURA POWIETRZA T	TEMPERATURA PUNKTU ROSY T_d	PREŻNOŚĆ PARY WODNEJ e	WILGOTNOŚĆ WZGLĘDNA U	CIŚNIENIE ATMOSFERYCZNE P_o	ZACHMURZENIE N	N_h	h	WIATR dd	v	WIDZIALNOŚĆ V	POGODA ww	W	OPAD R
1	12.2	9.7	12.0	84	1027.1	0	0	9	13	10	7	02	0	-
2	12.0	4.1	8.2	59	1022.3	0	0	9	14	5	7	02	1	-
3	10.8	10.1	12.4	95	1021.9	0	0	9	00	0	5	10	1	-
4	12.0	11.6	13.7	98	1012.0	8	8	3	00	0	5	80	5	5.8
5	10.4	8.9	11.4	91	1012.2	7	7	3	27	5	6	10	8	2.2
6	9.8	8.9	11.4	94	1020.8	8	8	2	18	2	6	10	2	-
7	12.1	10.1	12.4	88	1011.3	8	8	4	24	7	7	02	2	-
8	7.6	7.0	10.0	96	1001.8	8	8	4	27	7	7	80	1	0.2
9	6.1	5.1	8.8	93	1007.3	7	7	4	29	3	7	02	8	0.4
10	2.4	1.6	6.9	95	1011.5	7	7	6	30	2	6	10	1	-
11	3.8	3.3	7.7	97	1021.1	8	8	4	36	1	7	02	6	0.8
12	- 4.4	- 5.0	4.2	96	1030.6	0	0	9	00	0	7	02	0	-
13	- 4.0	- 4.8	4.3	94	1032.9	0	0	9	00	0	7	02	0	-
14	4.3	1.7	6.9	84	1018.0	7	7	9	12	2	7	03	1	-
15	4.9	3.6	7.9	91	1010.8	0	0	9	09	4	7	01	1	-
16	5.2	2.1	7.1	80	1016.8	8	8	4	15	4	7	02	2	-
17	4.8	3.9	8.1	95	1021.0	0	0	9	14	3	6	10	1	-
18	6.9	5.5	9.0	91	1016.5	8	4	4	09	5	7	03	2	-
19	7.4	6.7	9.8	95	1016.3	8	7	2	08	6	6	61	6	0.1
20	6.0	5.5	9.1	97	1017.8	8	6	3	02	6	5	61	6	3.0
21	8.3	8.3	11.0	100	1024.7	9	9	-	07	4	3	51	4	0.0
22	5.8	4.1	8.2	89	1029.7	2	2	9	09	5	7	01	6	0.0
23	5.3	4.6	8.5	95	1035.7	1	0	9	10	3	6	10	1	-
24	0.3	0.3	6.2	100	1035.0	0	0	9	09	1	1	44	4	-
25	- 0.9	- 1.2	5.6	98	1032.6	9	9	-	00	0	1	45	4	-
26	6.9	6.2	9.5	95	1030.7	8	8	3	28	3	6	51	2	0.0
27	8.6	6.4	9.6	98	1027.9	8	8	2	25	4	4	55	5	0.0
28	4.4	3.6	7.9	94	1024.4	8	8	2	27	4	7	02	1	-
29	7.2	6.5	9.7	95	1029.5	8	8	2	00	0	5	10	2	-
30	5.9	4.4	8.4	90	1016.4	0	0	9	23	3	5	10	1	-
31	5.4	4.7	8.5	95	1019.0	8	8	1	28	2	4	10	5	0.0

Godz. 07

DNI	TEMPERATURA POWIETRZA T	TEMPERATURA PUNKTU ROSY T_d	PREŻNOŚĆ PARY WODNEJ e	WILGOTNOŚĆ WZGLĘDNA U	CIŚNIENIE ATMOSFERYCZNE P_o	ZACHMURZENIE N	N_h	h	WIATR dd	v	WIDZIALNOŚĆ V	POGODA ww	W	OPAD R
1	10.8	4.4	8.4	65	1026.3	1	0	9	12	8	7	02	0	-
2	10.4	4.6	8.5	67	1021.6	6	1	9	14	4	7	03	1	-
3	8.6	8.0	10.7	96	1021.1	9	9	-	33	1	1	45	4	-
4	11.8	11.2	13.3	96	1011.1	6	2	5	25	4	6	10	8	2.8
5	10.0	9.4	11.8	96	1012.9	8	6	2	27	4	6	10	8	1.0
6	10.6	9.2	11.6	91	1020.4	7	7	2	24	4	6	10	2	-
7	9.6	7.4	10.3	85	1007.5	5	5	4	26	6	6	10	8	3.5
8	6.8	6.1	9.4	96	1002.4	8	8	4	29	5	6	80	2	0.6
9	5.6	4.3	8.3	92	1007.7	7	7	4	29	4	7	80	2	0.0
10	2.4	2.4	7.3	100	1013.0	8	8	2	32	2	3	42	2	-
11	1.4	0.0	6.1	90	1024.4	3	3	9	04	3	7	01	1	-
12	- 4.4	- 5.0	4.2	96	1032.2	1	0	9	00	0	7	03	0	-
13	- 2.4	- 3.3	4.8	93	1031.7	0	0	9	13	1	7	02	0	-
14	3.8	1.9	7.0	85	1019.0	7	7	9	14	6	7	01	2	-
15	6.3	4.1	8.2	86	1009.6	8	8	4	11	7	7	50	1	0.0
16	4.8	1.7	6.9	80	1017.0	8	7	3	12	5	7	02	2	-
17	2.6	1.7	6.9	94	1020.6	5	0	9	13	3	6	10	1	-
18	8.5	6.7	9.8	89	1015.0	8	8	3	11	7	6	10	6	0.0
19	6.4	5.6	9.1	95	1018.0	8	7	2	07	7	5	58	6	0.0
20	5.8	5.3	8.9	97	1018.5	8	8	3	07	6	6	51	6	0.6
21	8.4	8.2	10.9	99	1026.2	8	8	2	08	5	4	10	5	0.0
22	5.3	3.2	7.7	87	1031.3	6	4	7	08	6	7	02	1	-
23	2.7	2.4	7.3	98	1036.4	3	0	9	09	2	4	11	0	-
24	- 1.9	- 2.1	5.2	98	1034.3	2	0	9	00	0	4	10	4	-
25	1.6	1.1	6.6	96	1031.8	8	8	2	00	0	4	10	4	-
26	6.9	6.7	9.8	99	1030.3	8	8	1	28	2	4	51	5	0.1
27	6.8	6.6	9.7	99	1027.6	8	8	2	26	5	4	53	5	0.0
28	6.0	5.5	9.1	97	1024.7	8	8	2	27	3	4	53	2	0.0
29	7.6	7.4	10.3	99	1029.3	9	9	-	20	3	3	43	2	-
30	4.4	3.4	7.8	93	1016.1	8	8	3	27	6	5	51	1	0.0
31	4.8	4.1	8.2	95	1021.5	8	6	3	09	2	6	10	4	-

Godz. 13

DNI	TEMPERATURA POWIETRZA T	TEMPERATURA PUNKTU ROSY T_d	PREŻNOŚĆ PARY WODNEJ e	WILGOTNOŚĆ WZGLĘDNA U	CIŚNIENIE ATMOSFERYCZNE P_o	ZACHMURZENIE N	N_h	h	WIATR dd	v	WIDZIALNOŚĆ V	POGODA ww	W	OPAD R
1	19.6	9.7	12.0	52	1023.6	7	0	9	13	9	7	03	1	-
2	16.9	11.0	13.1	67	1021.7	6	6	9	15	2	7	01	2	-
3	12.7	11.3	13.4	92	1019.3	7	7	2	13	2	6	10	4	-
4	11.5	8.8	11.3	83	1012.3	8	8	4	25	6	7	25	2	0.1
5	12.1	10.9	13.0	92	1016.4	8	8	3	00	0	6	10	5	0.1
6	13.8	10.9	13.0	82	1018.7	7	7	3	23	5	7	03	5	0.0
7	11.8	4.6	8.5	61	1006.3	4	4	6	28	8	8	02	1	-
8	8.2	5.9	9.3	86	1004.1	8	8	4	30	6	7	01	8	3.5
9	7.3	4.6	8.5	83	1008.0	6	6	5	27	6	8	25	2	0.2
10	4.3	2.6	7.4	89	1015.8	8	8	3	30	2	6	10	4	-
11	4.5	- 4.4	4.4	53	1026.7	5	5	6	02	2	8	02	1	-
12	6.6	- 3.0	4.9	51	1033.4	2	1	9	25	3	7	02	0	-
13	9.0	- 0.5	5.9	51	1026.5	3	0	9	12	5	7	03	0	-
14	7.3	5.0	8.7	85	1013.2	8	5	3	11	6	6	10	2	-
15	10.3	7.4	10.3	83	1010.8	7	7	4	13	8	7	03	5	0.0
16	7.6	5.8	9.2	88	1018.8	8	8	3	15	4	6	10	6	0.2
17	13.2	3.0	7.6	49	1018.9	4	0	9	09	8	7	02	1	-
18	9.4	7.8	10.6	89	1014.3	8	8	3	10	6	6	21	2	0.0
19	6.9	6.2	9.5	96	1018.4	8	6	3	06	6	6	61	5	0.2
20	7.3	6.8	9.9	97	1019.9	8	8	2	07	3	5	51	5	0.3
21	10.2	8.9	11.4	92	1027.2	8	7	2	09	5	5	10	5	0.0
22	11.1	6.8	9.9	75	1031.8	5	2	7	09	6	7	01	1	-
23	12.1	8.5	11.1	78	1035.2	2	0	9	11	5	7	02	0	-
24	8.8	6.2	9.5	83	1033.2	4	4	4	00	0	6	10	4	-
25	7.1	6.9	9.9	99	1031.4	8	8	2	28	2	5	20	4	0.0
26	7.6	6.4	9.6	92	1029.3	8	8	2	27	7	5	20	5	0.0
27	8.5	5.0	8.7	97	1027.0	8	7	2	27	4	5	28	5	0.2
28	8.8	7.7	10.5	93	1026.0	8	8	2	27	4	5	10	5	0.1
29	8.0	5.9	9.3	86	1026.9	8	8	2	20	7	5	10	5	0.0
30	4.8	3.6	7.9	91	1016.3	8	8	3	27	5	5	51	5	0.1
31	5.5	2.8	7.5	83	1022.4	5	3	4	10	1	8	01	2	-

Godz. 19

DNI	TEMPERATURA POWIETRZA T	TEMPERATURA PUNKTU ROSY T_d	PREŻNOŚĆ PARY WODNEJ e	WILGOTNOŚĆ WZGLĘDNA U	CIŚNIENIE ATMOSFERYCZNE P_o	ZACHMURZENIE N	N_h	h	WIATR dd	v	WIDZIALNOŚĆ V	POGODA ww	W	OPAD R
1	15.0	7.0	10.0	58	1023.7	7	0	9	13	6	7	02	2	-
2	14.0	12.6	14.8	93	1022.5	7	7	6	33	2	6	10	2	-
3	11.6	11.0	13.1	96	1015.8	8	8	4	14	2	6	80	2	0.2
4	9.9	8.5	11.3	93	1012.3	8	8	3	25	7	6	80	8	1.8
5	10.8	9.3	11.7	91	1019.7	8	8	4	06	2	7	02	2	-
6	12.4	10.6	12.8	89	1016.1	7	7	6	27	7	6	10	8	0.6
7	6.7	6.0	9.4	96	1005.2	5	5	5	22	3	7	01	8	2.1
8	7.3	4.6	8.5	83	1006.0	7	7	4	30	6	7	02	8	0.2
9	4.2	2.6	7.4	89	1009.7	6	3	5	30	3	8	02	8	0.1
10	4.2	2.8	7.5	91	1018.3	8	8	4	36	1	7	25	2	0.2
11	- 2.2	- 2.8	5.0	95	1028.7	0	0	9	29	1	7	02	1	-
12	- 1.3	- 2.2	5.2	96	1033.4	0	0	9	00	0	7	02	0	-
13	3.9	- 0.7	5.8	72	1022.1	2	0	9	12	6	7	02	0	-
14	6.7	5.5	9.0	92	1012.9	8	8	3	12	5	5	10	2	-
15	5.6	2.1	7.1	77	1015.5	7	7	5	18	5	7	03	1	-
16	8.4	6.2	9.5	86	1019.9	7	7	9	14	3	6	10	2	-
17	8.1	4.3	8.3	77	1018.2	8	8	9	11	8	7	03	1	-
18	8.2	7.8	10.4	97	1015.8	8	7	3	09	5	6	61	6	0.7
19	7.4	5.3	8.9	87	1016.3	8	8	3	04	6	6	10	6	0.3
20	8.1	7.9	10.6	99	1022.6	8	8	2	08	4	4	51	5	0.0
21	8.5	6.2	9.5	86	1026.8	8	8	4	07	8	6	10	2	-
22	8.6	7.0	10.0	90	1034.4	5	5	9	10	4	7	03	1	-
23	4.1	3.6	7.9	97	1035.7	5	0	9	09	1	5	11	1	-
24	1.4	0.9	6.5	96	1032.8	9	9	-	00	0	2	47	1	-
25	7.1	5.9	9.3	92	1030.8	8	8	4	28	3	6	10	5	0.0
26	6.3	5.6	9.1	95	1028.3	8	8	2	28	6	5	10	2	-
27	4.6	3.4	7.8	91	1025.2	8	0	9	27	3	7	02	1	-
28	8.6	7.7	10.5	94	1026.0	8	8	2	27	4	5	10	2	-
29	7.2	4.6	9.7	96	1021.4	7	7	2	18	3	5	10	2	-
30	4.2	3.7	8.0	97	1017.1	8	5	2	25	5	5	51	5	0.0
31	- 0.7	- 2.2	5.2	88	1023.7	3	3	5	07	1	7	01	1	-

Godz. 01

DNI	TEMPERATURA POWIETRZA T	TEMPERATURA PUNKTU ROSY T_d	PRĘŻNOŚĆ PARY WODNEJ e	WILGOTNOŚĆ WZGLĘDNA U	CIŚNIENIE ATMOSFERYCZNE P_o	ZACHMURZENIE N	N_h	h	WIATR dd	v	WIDZIALNOŚĆ V	POGODA ww	W	OPAD R
1	11.6	7.4	10.3	76	1024.6	0	0	9	14	3	7	02	0	-
2	12.9	9.5	11.9	80	1021.0	0	9	9	15	2	7	01	1	-
3	11.9	11.9	13.9	100	1022.6	9	9	-	00	0	1	47	8	0.0
4	14.0	13.2	15.2	94	1011.8	8	8	4	20	1	5	80	6	5.8
5	11.4	9.3	11.7	86	1013.6	8	8	5	26	3	7	03	2	-
6	11.2	10.8	13.0	97	1021.1	8	8	5	25	1	6	10	2	-
7	12.7	10.0	12.3	83	1013.6	8	8	4	25	5	6	10	1	-
8	7.9	6.2	9.5	90	1003.7	7	7	4	25	3	7	01	8	0.3
9	6.1	5.1	8.8	93	1009.4	2	2	5	31	1	7	01	6	0.1
10	2.6	1.8	7.0	95	1012.8	4	4	5	00	0	8	03	0	-
11	3.5	2.5	7.3	92	1022.2	8	8	5	00	0	7	02	1	-
12	- 3.3	- 4.3	4.4	93	1031.0	0	0	9	00	0	7	02	0	-
13	- 2.0	- 3.0	4.9	92	1032.2	0	0	9	00	0	7	02	0	-
14	6.6	3.4	7.8	80	1015.7	7	7	9	12	1	7	02	1	-
15	7.3	6.1	9.4	92	1010.1	8	8	4	09	1	6	10	2	-
16	4.8	3.8	8.0	93	1015.2	8	8	4	14	3	6	10	2	-
17	7.4	6.2	9.5	92	1019.6	3	3	5	15	1	6	10	1	-
18	7.8	5.5	9.0	85	1015.3	8	3	9	10	1	7	01	2	-
19	8.3	7.7	10.5	96	1016.3	8	8	3	06	3	6	10	6	3.2
20	6.3	5.6	9.1	95	1019.3	8	7	4	04	2	6	61	5	2.6
21	8.4	8.0	10.7	97	1024.6	8	8	4	06	1	6	10	5	0.2
22	7.8	5.8	9.2	87	1029.0	8	8	4	06	3	7	02	2	-
23	6.7	5.8	9.2	94	1034.9	0	0	9	10	1	7	01	1	-
24	3.2	2.4	7.3	95	1034.4	0	0	9	00	0	1	44	4	-
25	1.5	1.0	6.5	96	1032.6	0	0	9	00	0	1	44	4	-
26	7.3	5.6	9.1	89	1032.3	8	8	4	00	0	6	10	2	-
27	6.5	6.1	9.4	97	1029.7	8	8	3	27	1	5	51	2	0.0
28	3.6	2.8	7.5	94	1026.4	8	8	4	30	2	7	03	1	-
29	8.4	8.0	10.7	97	1030.9	8	8	4	26	1	6	10	2	-
30	4.6	3.8	8.0	94	1017.7	0	0	9	26	2	6	10	0	-
31	4.4	3.7	7.9	95	1020.0	8	8	3	27	2	6	10	5	0.0

Godz. 07

DNI	TEMPERATURA POWIETRZA T	TEMPERATURA PUNKTU ROSY T_d	PRĘŻNOŚĆ PARY WODNEJ e	WILGOTNOŚĆ WZGLĘDNA U	CIŚNIENIE ATMOSFERYCZNE P_o	ZACHMURZENIE N	N_h	h	WIATR dd	v	WIDZIALNOŚĆ V	POGODA ww	W	OPAD R
1	11.7	7.4	10.3	74	1022.5	7	0	9	14	4	7	03	1	-
2	10.9	8.1	10.8	83	1021.1	7	7	6	13	1	6	10	1	-
3	9.6	9.6	12.0	100	1021.6	9	9	-	00	0	1	43	4	-
4	12.1	11.5	13.6	96	1012.0	8	8	4	25	2	6	25	2	0.5
5	10.8	9.9	12.2	95	1014.2	8	8	4	29	2	7	02	6	0.5
6	10.6	10.2	12.4	97	1020.9	8	8	5	23	2	5	60	2	0.0
7	9.2	7.0	10.0	86	1009.6	1	1	4	27	4	8	01	8	3.6
8	6.9	5.3	8.9	89	1005.6	6	5	5	30	4	7	01	8	0.2
9	5.6	4.9	8.7	95	1009.4	7	7	4	29	2	7	25	1	0.6
10	3.7	2.8	7.5	94	1014.0	7	4	5	00	0	7	01	1	-
11	2.7	0.8	6.5	87	1025.2	8	8	5	03	2	7	03	2	-
12	- 4.0	- 4.8	4.3	94	1032.6	1	1	9	00	0	7	02	0	-
13	- 1.4	- 3.3	4.8	87	1029.8	0	0	9	12	1	7	02	0	-
14	5.4	2.8	7.5	85	1013.3	3	3	5	13	2	7	01	1	-
15	5.9	3.8	8.0	86	1008.7	8	8	6	12	3	6	10	1	-
16	4.3	3.6	7.9	95	1015.7	8	6	3	15	2	6	61	6	1.5
17	4.0	3.3	7.7	95	1019.2	6	0	9	14	2	6	10	1	-
18	8.8	7.3	10.2	90	1014.1	8	8	5	06	2	6	10	2	-
19	7.4	6.7	9.8	96	1018.2	8	8	3	07	4	4	51	5	0.2
20	6.3	5.8	9.3	97	1019.2	8	8	3	04	3	5	51	6	2.1
21	8.6	8.0	10.7	96	1025.6	8	8	4	07	1	6	10	2	-
22	6.6	5.0	8.7	89	1030.5	7	7	5	07	2	7	01	2	-
23	4.3	4.1	8.2	95	1035.7	9	9	-	09	1	1	47	0	-
24	5.6	5.1	8.8	97	1033.8	8	8	3	00	0	4	10	4	-
25	3.8	3.3	7.7	97	1032.5	8	8	3	00	0	3	42	4	-
26	6.8	6.4	9.6	97	1031.8	8	8	4	26	2	5	51	2	0.0
27	5.4	4.9	8.7	97	1029.3	8	8	3	27	2	5	51	5	0.1
28	5.8	5.1	8.8	95	1024.4	8	8	3	26	1	4	51	2	0.1
29	7.6	7.0	10.0	96	1029.7	8	8	4	22	2	5	10	2	-
30	4.2	3.2	7.7	93	1018.1	8	8	4	28	2	6	10	1	-
31	4.5	4.0	8.1	97	1021.5	8	7	3	25	2	5	61	5	1.3

Godz. 13

DNI	TEMPERATURA POWIETRZA T	TEMPERATURA PUNKTU ROSY T_d	PRĘŻNOŚĆ PARY WODNEJ e	WILGOTNOŚĆ WZGLĘDNA U	CIŚNIENIE ATMOSFERYCZNE P_o	ZACHMURZENIE N	N_h	h	WIATR dd	v	WIDZIALNOŚĆ V	POGODA ww	W	OPAD R
1	20.7	11.3	13.4	55	1021.7	8	0	9	15	5	7	03	2	-
2	16.5	13.2	15.2	81	1022.5	5	3	9	00	0	7	01	8	0.0
3	15.5	12.4	14.4	82	1018.2	7	7	6	13	1	6	10	4	-
4	10.7	9.0	11.5	90	1013.4	8	8	4	25	3	6	60	2	0.1
5	12.9	11.6	13.7	93	1017.2	8	8	4	30	2	7	80	6	0.4
6	14.5	11.4	13.5	81	1019.2	8	8	4	24	3	6	10	6	0.2
7	10.5	6.7	9.8	77	1008.1	7	7	4	24	4	7	03	8	0.9
8	8.8	7.3	10.2	90	1007.3	7	7	4	33	4	7	80	2	3.4
9	7.8	3.9	8.1	77	1010.2	5	5	4	31	4	8	25	1	0.4
10	6.9	3.0	7.6	76	1015.9	6	6	5	01	1	7	01	2	-
11	5.0	- 3.5	4.7	53	1026.9	6	6	6	04	2	8	03	1	-
12	6.9	- 3.5	4.7	47	1033.8	0	0	9	00	0	8	02	0	-
13	9.3	1.7	6.9	59	1024.7	1	0	9	14	4	7	01	1	-
14	11.8	7.0	10.0	72	1011.7	4	1	9	14	2	7	01	1	-
15	10.1	8.6	11.2	91	1008.9	8	8	4	14	2	6	10	2	-
16	10.4	6.8	9.9	79	1017.4	6	6	4	17	2	6	10	6	0.9
17	13.1	5.0	8.7	57	1017.8	3	3	9	15	3	7	03	1	-
18	9.3	8.6	11.2	95	1013.7	8	8	3	00	2	4	53	5	0.4
19	7.6	6.7	9.8	94	1019.4	8	8	3	05	4	5	51	2	0.1
20	7.2	6.6	9.7	96	1020.4	8	8	3	04	2	5	10	6	1.8
21	10.1	9.4	11.8	95	1026.7	8	8	3	07	2	5	10	2	-
22	9.9	7.0	10.0	83	1031.4	7	7	5	09	2	7	02	2	-
23	12.2	9.7	12.0	84	1034.6	1	1	4	00	0	6	10	4	-
24	10.6	7.5	10.4	82	1033.2	5	5	4	00	0	6	10	2	-
25	8.2	7.1	10.1	93	1032.6	8	8	4	00	0	6	10	4	-
26	7.8	6.2	9.5	90	1030.7	8	8	4	28	2	6	10	5	0.0
27	7.4	5.1	8.8	85	1027.7	0	0	9	25	2	6	10	5	0.0
28	8.4	8.0	10.7	97	1028.0	8	8	3	24	2	4	53	4	0.2
29	7.7	7.0	10.0	94	1027.0	8	8	3	22	4	6	10	5	0.0
30	4.4	2.8	7.5	90	1018.5	8	8	4	26	3	6	10	2	-
31	6.7	6.0	9.4	96	1022.5	8	8	3	13	2	6	20	6	1.6

Godz. 19

DNI	TEMPERATURA POWIETRZA T	TEMPERATURA PUNKTU ROSY T_d	PRĘŻNOŚĆ PARY WODNEJ e	WILGOTNOŚĆ WZGLĘDNA U	CIŚNIENIE ATMOSFERYCZNE P_o	ZACHMURZENIE N	N_h	h	WIATR dd	v	WIDZIALNOŚĆ V	POGODA ww	W	OPAD R
1	17.1	11.6	13.7	70	1021.4	7	0	9	15	2	7	01	2	-
2	14.4	13.2	15.2	93	1023.3	8	8	5	00	0	6	10	2	-
3	15.0	13.5	15.5	91	1014.7	8	8	5	15	1	6	80	2	0.0
4	11.2	9.5	11.9	90	1013.3	8	8	4	24	3	7	25	6	2.7
5	11.6	11.0	13.1	95	1020.2	8	8	5	00	0	7	03	8	0.2
6	13.2	11.0	13.1	86	1017.1	8	8	4	24	4	6	10	2	-
7	7.4	5.0	8.7	85	1005.9	0	0	9	26	3	7	01	8	3.7
8	6.9	5.0	8.7	88	1006.7	4	4	4	30	2	8	01	8	0.2
9	4.4	3.0	7.6	91	1011.7	0	0	9	30	1	8	25	1	0.9
10	4.5	2.3	7.2	86	1019.3	7	7	5	01	1	7	02	1	-
11	0.0	- 1.4	5.5	89	1029.0	3	0	9	00	0	7	03	1	-
12	1.8	- 1.2	5.6	82	1033.0	0	0	9	00	0	7	02	0	-
13	6.4	1.7	6.9	72	1020.1	6	6	9	13	2	7	03	1	-
14	8.6	6.5	9.7	87	1012.1	8	8	5	12	1	6	10	1	-
15	5.2	4.1	8.2	93	1014.0	8	8	4	18	3	6	10	2	-
16	9.0	7.8	10.6	93	1018.6	8	8	5	12	1	6	10	2	-
17	9.4	4.6	8.5	73	1016.8	8	8	9	10	2	7	02	0	-
18	8.7	8.3	10.9	97	1015.0	8	7	3	08	3	4	61	5	4.1
19	8.1	5.0	8.7	81	1019.6	8	8	4	04	3	6	60	5	0.2
20	7.8	7.6	10.4	99	1022.6	8	8	3	08	2	5	51	5	0.5
21	10.1	8.2	10.9	88	1027.9	8	8	4	07	4	6	10	1	-
22	10.5	8.4	11.0	86	1033.3	7	7	5	10	1	7	01	2	-
23	7.2	6.6	9.7	96	1034.9	0	0	9	00	0	5	10	0	-
24	5.7	5.0	8.7	95	1032.9	0	0	9	00	0	6	10	1	-
25	7.4	5.8	9.2	89	1032.5	8	8	4	00	0	6	10	2	-
26	6.0	5.0	8.7	93	1029.6	8	8	4	27	2	6	10	2	-
27	5.3	3.6	7.9	88	1026.1	0	0	9	24	2	7	02	0	-
28	9.0	8.6	11.2	97	1029.9	8	8	5	00	0	4	10	5	0.1
29	6.3	5.8	9.3	97	1021.9	0	0	9	22	2	5	10	1	-
30	3.7	3.2	7.7	97	1019.1	8	8	3	27	3	5	51	5	0.1
31	6.2	5.8	9.2	97	1023.1	8	8	4	12	1	6	10	2	-

Godz. 01

DNI	TEMPERATURA POWIETRZA T	TEMPERATURA PUNKTU ROSY T_d	PRĘŻNOŚĆ PARY WODNEJ e	WILGOTNOŚĆ WZGLĘDNA U	CIŚNIENIE ATMOSFERYCZNE P_o	ZACHMURZENIE N	N_h	h	WIATR dd	v	WIDZIALNOŚĆ V	POGODA ww	W	OPAD R
1	15.9	10.5	12.7	70	1018.9	2	0	9	13	7	6	10	0	–
2	15.5	14.4	16.4	93	1019.1	8	8	5	03	1	6	63	2	0.7
3	9.4	9.4	11.8	100	1022.6	7	7	4	14	1	1	46	1	–
4	11.4	9.9	12.2	91	1012.8	6	6	5	24	3	6	10	1	–
5	11.6	9.0	11.5	84	1016.3	8	8	5	28	5	6	60	1	0.0
6	11.5	10.9	13.1	96	1021.3	8	8	5	25	3	6	61	2	0.0
7	13.0	9.4	11.8	79	1014.3	8	8	4	26	7	7	02	2	–
8	7.6	5.9	9.3	90	1007.7	7	7	5	32	4	6	80	1	0.0
9	6.1	5.1	8.8	93	1012.5	5	5	6	28	2	7	01	1	–
10	1.5	1.0	6.5	96	1015.5	0	0	9	29	3	7	02	0	–
11	3.8	2.5	7.3	91	1023.1	6	6	5	06	2	7	01	2	–
12	- 3.2	- 4.2	4.5	93	1031.3	0	0	9	01	1	7	02	0	–
13	- 0.9	- 3.0	4.9	85	1030.6	0	0	9	11	2	7	02	0	–
14	7.3	5.0	8.7	85	1012.3	4	4	9	10	3	6	10	1	–
15	7.7	7.1	10.0	96	1010.0	8	7	3	31	3	6	61	6	6.8
16	5.1	4.9	8.6	98	1012.4	8	7	2	22	1	5	63	5	4.5
17	5.8	5.6	9.1	98	1016.5	0	0	9	10	1	5	10	1	–
18	8.0	5.5	9.0	86	1013.2	8	0	9	08	4	7	02	2	–
19	8.8	7.7	10.5	93	1016.2	8	8	3	05	4	6	10	6	1.9
20	6.0	4.8	8.6	92	1021.3	7	7	4	03	4	6	10	6	0.0
21	7.8	7.4	10.3	97	1024.0	8	7	2	09	2	6	20	6	0.4
22	9.7	7.5	10.4	87	1027.3	8	8	3	09	4	7	03	2	–
23	9.0	7.4	10.3	90	1033.8	8	8	3	10	2	6	10	2	–
24	10.6	9.5	11.9	93	1033.4	8	8	5	15	1	6	10	2	–
25	3.4	2.9	7.5	97	1032.8	6	0	9	00	0	5	10	1	–
26	6.4	6.0	9.3	97	1033.5	8	8	3	25	1	5	10	5	0.0
27	4.2	3.7	8.0	97	1031.7	8	8	3	27	2	6	10	2	–
28	4.4	3.6	7.9	94	1028.7	8	8	5	28	1	6	10	1	–
29	6.2	6.0	9.3	98	1031.8	8	8	2	22	2	5	51	5	0.3
30	2.6	1.5	6.8	92	1020.8	8	8	3	28	3	6	10	1	–
31	3.4	2.9	7.5	97	1021.2	8	8	2	24	1	6	51	2	0.0

Godz. 07

DNI	TEMPERATURA POWIETRZA T	TEMPERATURA PUNKTU ROSY T_d	PRĘŻNOŚĆ PARY WODNEJ e	WILGOTNOŚĆ WZGLĘDNA U	CIŚNIENIE ATMOSFERYCZNE P_o	ZACHMURZENIE N	N_h	h	WIATR dd	v	WIDZIALNOŚĆ V	POGODA ww	W	OPAD R
1	14.8	10.1	12.4	74	1016.5	7	0	9	15	8	7	02	1	–
2	14.1	13.6	15.5	97	1021.0	8	8	3	36	1	6	10	9	12.5
3	10.8	10.8	13.0	100	1019.6	8	8	4	14	2	2	44	4	0.2
4	11.2	9.3	11.7	89	1013.5	8	7	3	25	7	6	51	6	0.0
5	11.0	8.9	11.4	86	1017.4	7	7	3	26	4	7	03	6	0.1
6	12.6	11.5	13.6	94	1021.1	7	7	4	28	3	6	10	6	0.0
7	9.5	5.3	8.9	75	1012.1	1	1	5	27	7	7	01	8	0.4
8	6.4	4.8	8.6	89	1010.7	7	2	5	29	5	7	01	8	0.0
9	5.5	4.8	8.6	95	1012.1	8	6	3	30	3	6	61	8	1.0
10	0.2	- 0.1	6.1	98	1015.6	2	-1	6	27	1	6	10	1	–
11	2.2	1.0	6.6	92	1025.8	7	7	4	03	2	6	10	2	–
12	- 4.4	- 5.6	4.0	92	1032.7	1	0	9	00	0	6	10	0	–
13	0.0	- 2.4	5.1	84	1025.9	6	0	9	09	5	7	02	1	–
14	7.8	5.5	9.0	85	1010.0	7	7	9	12	3	6	10	1	–
15	6.9	6.5	9.6	97	1008.1	8	7	3	31	2	6	61	6	6.2
16	5.8	5.3	8.9	97	1013.7	8	7	2	21	1	4	61	6	1.1
17	5.5	5.0	8.7	97	1015.8	7	0	9	08	1	5	10	1	0.1
18	7.0	5.8	9.2	92	1012.4	7	7	9	07	5	6	10	2	–
19	8.5	7.8	10.6	94	1018.6	8	7	3	05	6	6	60	6	0.9
20	5.6	5.1	8.8	97	1020.7	8	6	3	02	5	6	61	2	1.1
21	8.2	7.8	10.6	97	1024.7	8	7	2	07	5	5	50	2	0.0
22	8.2	6.7	9.8	90	1028.7	8	8	3	10	4	6	10	2	–
23	9.0	7.8	10.6	93	1035.0	8	8	3	06	1	6	10	2	–
24	8.8	8.2	10.9	96	1033.3	8	8	3	11	1	4	51	2	0.0
25	3.9	3.9	8.1	100	1032.4	9	9	-	00	0	1	47	4	–
26	5.8	5.0	8.7	95	1032.9	8	8	3	28	2	6	10	2	–
27	2.7	2.4	7.3	98	1030.5	8	8	2	24	2	2	46	2	–
28	5.8	5.3	8.9	97	1028.9	8	8	3	27	3	5	51	2	0.0
29	3.9	3.7	7.9	98	1030.1	8	8	2	23	2	3	51	4	0.1
30	2.3	1.2	6.7	92	1020.4	8	8	3	26	3	6	51	5	0.0
31	3.4	3.2	7.7	98	1021.5	8	8	2	27	1	5	51	5	0.2

Godz. 13

1	23.8	15.1	17.1	58	1017.5	7	7	6	21	5	6	05	2	–
2	17.3	14.3	16.3	82	1023.5	7	7	4	34	2	6	10	2	–
3	16.0	14.7	16.7	93	1015.4	7	7	4	19	3	4	10	4	–
4	12.9	7.5	10.4	70	1015.0	8	8	5	28	7	7	02	6	0.4
5	14.6	8.8	11.3	68	1019.8	7	7	5	31	4	7	02	2	–
6	14.2	11.6	13.7	84	1020.4	7	7	4	28	4	6	20	6	0.3
7	12.1	4.8	8.6	60	1009.8	5	5	5	27	7	8	01	1	–
8	12.1	4.8	8.6	60	1011.0	5	4	5	32	9	8	03	8	0.1
9	8.4	3.2	7.7	71	1013.4	7	7	5	31	5	7	25	6	0.0
10	8.8	2.3	7.2	63	1016.6	7	7	0	36	3	7	03	1	–
11	6.6	0.8	6.5	67	1027.7	4	4	5	07	2	7	03	1	–
12	8.3	- 1.9	5.3	48	1033.0	0	0	9	14	2	7	02	0	–
13	10.0	1.9	7.0	57	1020.7	4	1	9	11	9	6	05	1	–
14	9.0	7.8	10.6	88	1010.5	8	8	8	15	1	6	10	6	0.1
15	7.1	6.7	9.8	97	1007.5	8	8	3	29	1	5	53	6	2.9
16	10.2	8.8	11.3	91	1014.9	6	3	5	20	2	6	10	6	3.5
17	13.2	5.3	8.9	59	1014.9	6	6	9	09	4	7	03	2	–
18	9.9	8.2	10.9	89	1012.9	8	7	4	04	5	6	10	2	–
19	8.6	7.0	10.0	90	1020.2	8	6	3	06	6	6	60	5	0.2
20	6.6	5.9	9.3	95	1020.7	8	7	2	04	5	6	60	6	0.3
21	10.0	8.9	11.4	93	1025.5	8	7	2	09	5	6	61	5	0.5
22	9.4	7.1	10.1	85	1030.3	8	8	4	11	3	6	10	2	–
23	11.4	8.0	10.7	79	1034.4	8	8	4	14	3	6	10	2	–
24	9.0	7.0	10.0	87	1033.0	8	8	3	19	1	6	10	5	0.0
25	5.2	5.2	8.8	100	1033.7	8	8	2	28	1	3	42	4	–
26	5.7	5.0	8.7	95	1032.6	8	8	3	24	3	6	10	2	–
27	9.9	4.3	8.3	67	1029.0	2	0	9	22	2	6	10	4	–
28	7.9	7.2	10.2	96	1030.3	8	8	3	27	3	5	53	5	0.1
29	7.4	5.6	9.1	88	1026.3	3	3	4	20	4	6	10	5	0.0
30	2.8	1.0	6.6	89	1020.6	8	8	3	29	5	6	10	5	0.0
31	6.0	5.0	8.7	93	1021.8	8	8	2	12	1	3	42	5	0.0

Godz. 19

1	17.5	15.2	17.2	86	1019.3	8	8	5	03	1	6	10	2	–
2	13.5	12.3	14.3	93	1023.4	2	2	9	00	0	6	10	1	–
3	14.4	13.9	15.8	97	1012.9	8	7	3	21	2	6	21	6	5.0
4	11.5	8.4	11.0	81	1016.0	4	4	9	28	6	7	01	1	–
5	12.0	9.9	12.2	87	1021.8	7	7	5	27	3	7	02	2	–
6	13.8	10.6	12.8	81	1018.0	8	8	4	25	4	6	10	2	–
7	10.1	4.4	8.4	68	1007.6	7	7	5	26	6	7	03	1	–
8	8.3	5.5	9.0	83	1012.8	2	2	5	32	2	7	01	8	0.9
9	4.8	2.5	7.3	86	1015.2	1	1	5	30	3	7	01	8	0.0
10	5.4	3.6	7.9	88	1019.4	7	7	5	29	1	7	02	8	0.0
11	0.4	- 1.7	5.4	86	1029.2	1	0	9	02	1	7	02	0	–
12	1.3	- 1.7	5.4	81	1032.2	0	0	9	11	1	7	02	0	–
13	7.8	2.6	7.4	70	1015.6	3	3	9	09	5	6	10	1	–
14	9.5	8.6	11.2	94	1011.2	8	7	3	32	1	6	61	2	0.0
15	5.3	4.8	8.6	97	1010.4	8	8	2	22	2	6	51	6	1.2
16	9.2	8.4	11.0	95	1016.2	0	0	9	14	2	6	10	1	–
17	10.2	5.1	8.8	71	1014.5	8	8	9	08	4	7	02	2	–
18	9.0	8.2	10.9	95	1014.3	8	7	3	06	5	6	61	5	0.1
19	8.2	6.2	9.5	87	1021.7	8	8	4	02	5	6	60	2	0.1
20	6.8	6.4	9.6	97	1021.9	8	7	2	08	1	6	61	5	3.9
21	10.0	8.5	11.1	90	1026.7	8	8	3	07	5	6	10	6	0.3
22	9.4	7.4	10.3	88	1032.5	8	8	3	13	2	6	10	6	0.0
23	10.8	8.9	11.4	88	1034.4	8	8	5	03	1	6	10	2	–
24	8.6	6.5	9.7	87	1032.4	8	8	3	00	0	6	10	2	–
25	5.1	5.1	8.8	100	1034.2	8	8	2	00	0	4	51	4	0.0
26	5.1	4.1	8.2	93	1031.4	8	8	3	28	2	6	10	2	–
27	6.0	3.4	7.8	84	1028.0	0	0	9	26	4	6	10	0	–
28	6.8	6.4	9.6	97	1031.4	8	8	2	25	2	5	53	5	0.1
29	6.1	4.6	8.5	90	1021.9	0	0	9	24	2	6	10	0	–
30	3.0	1.9	7.0	92	1020.7	8	8	3	26	3	6	10	2	–
31	5.8	5.3	8.9	97	1021.6	8	8	3	13	2	5	10	5	0.0

Godz. 01

DNI	TEMPERATURA POWIETRZA T	TEMPERATURA PUNKTU ROSY T_d	PRĘŻNOŚĆ PARY WODNEJ e	WILGOTNOŚĆ WZGLĘDNA U	CIŚNIENIE ATMOSFERYCZNE P_o	ZACHMURZENIE N	N_h	h	WIATR dd	v	WIDZIALNOŚĆ V	POGODA ww	W	OPAD R
1	18.3	15.7	17.8	84	1011.5	7	0	9	16	6	5	10	2	-
2	13.9	12.7	14.7	93	1020.0	7	7	9	17	1	6	10	1	-
3	11.1	9.4	11.8	90	1021.0	3	3	5	12	2	6	10	0	-
4	12.6	11.4	13.5	93	1014.3	8	8	4	27	10	6	10	8	0.6
5	10.8	8.4	11.0	85	1020.9	7	7	9	29	7	7	02	2	-
6	13.0	12.4	14.4	95	1023.0	8	2	4	29	5	6	10	6	0.1
7	12.0	8.4	11.0	78	1018.0	3	3	5	28	5	6	10	1	-
8	7.8	6.2	9.5	90	1014.9	7	7	5	30	6	7	01	8	0.5
9	7.2	6.2	9.5	94	1015.9	8	8	4	30	5	7	02	8	0.4
10	4.1	2.5	7.3	89	1018.2	3	3	5	34	2	7	02	0	-
11	0.8	0.3	6.2	96	1022.8	0	0	9	02	2	6	10	1	-
12	0.2	- 2.4	5.1	82	1030.8	0	0	9	08	1	7	02	0	-
13	0.8	- 2.4	5.1	81	1026.8	0	0	9	10	6	7	02	0	-
14	7.2	6.8	9.9	97	1009.0	8	7	3	11	4	5	61	6	5.1
15	6.0	4.8	8.6	92	1013.4	8	8	4	27	2	5	10	2	-
16	5.3	5.1	8.8	98	1011.7	8	3	2	21	2	4	10	6	0.2
17	6.5	5.6	9.1	94	1013.9	3	3	9	10	4	5	10	0	-
18	8.2	6.2	9.5	87	1012.4	7	7	9	05	5	6	10	2	-
19	9.0	8.4	11.0	96	1015.9	8	7	4	06	7	6	61	5	0.3
20	7.4	5.6	9.1	87	1023.2	7	7	5	03	6	6	10	6	0.0
21	6.2	6.0	9.3	98	1022.4	8	3	4	07	4	5	10	6	1.4
22	9.6	9.0	11.5	96	1025.5	8	7	3	06	6	5	61	6	1.9
23	8.8	8.8	11.3	100	1032.4	8	8	3	12	4	3	46	4	-
24	9.5	8.6	11.2	94	1032.6	8	8	3	17	2	4	10	2	-
25	5.8	5.8	9.2	100	1031.8	9	9	.	00	0	2	45	2	-
26	4.4	4.4	8.4	100	1034.6	9	9	.	00	0	2	51	4	0.2
27	3.6	3.6	7.9	100	1032.5	9	9	.	24	2	1	45	4	-
28	3.3	2.8	7.5	97	1031.4	8	8	2	36	2	4	10	4	-
29	2.0	2.0	7.1	100	1031.6	9	9	.	19	3	2	45	4	-
30	1.8	1.3	6.7	96	1023.1	8	8	2	30	3	5	10	2	-
31	2.4	1.2	6.7	90	1021.5	8	8	4	17	2	6	10	2	-

Godz. 07

DNI	TEMPERATURA POWIETRZA T	TEMPERATURA PUNKTU ROSY T_d	PRĘŻNOŚĆ PARY WODNEJ e	WILGOTNOŚĆ WZGLĘDNA U	CIŚNIENIE ATMOSFERYCZNE P_o	ZACHMURZENIE N	N_h	h	WIATR dd	v	WIDZIALNOŚĆ V	POGODA ww	W	OPAD R
1	17.4	15.4	17.5	88	1012.4	8	8	9	23	4	6	10	2	-
2	13.0	12.6	14.6	98	1021.5	7	7	9	00	0	5	10	6	0.1
3	11.0	10.4	12.6	95	1017.5	7	7	0	18	2	6	10	1	-
4	10.5	7.0	10.0	78	1017.7	7	7	5	27	7	7	02	2	-
5	10.8	9.8	12.1	93	1020.9	8	7	3	30	5	5	61	2	0.0
6	12.2	11.5	13.6	95	1022.9	8	8	4	27	3	6	10	2	-
7	9.6	6.4	9.6	81	1016.6	4	4	5	27	4	7	03	0	-
8	8.7	7.0	10.0	89	1016.5	7	7	5	29	5	7	01	1	-
9	5.9	5.1	8.8	95	1015.4	4	4	5	31	5	7	01	1	-
10	3.8	1.5	6.8	85	1017.6	7	7	5	34	3	7	02	1	-
11	0.2	0.2	6.2	100	1025.5	2	2	4	02	2	6	10	0	-
12	- 1.3	- 3.3	4.8	87	1031.8	0	0	9	11	1	7	02	0	-
13	0.1	- 1.2	5.6	91	1021.3	6	3	5	11	7	6	10	1	-
14	8.5	8.5	11.1	100	1008.2	8	8	2	19	1	3	46	6	0.6
15	5.1	4.9	8.8	98	1012.2	8	5	3	30	4	5	61	6	2.6
16	5.0	4.8	8.6	98	1012.0	9	9	.	21	2	2	45	4	-
17	6.4	5.6	9.1	95	1012.8	0	0	9	10	3	5	10	0	-
18	6.8	5.5	9.0	91	1012.8	8	8	9	04	5	6	10	2	-
19	8.8	8.2	10.9	96	1017.9	8	7	4	07	7	6	61	6	1.7
20	6.2	5.0	8.7	92	1022.4	7	7	5	03	5	6	10	1	-
21	7.3	7.1	10.1	99	1023.5	8	8	2	09	3	5	10	2	-
22	8.8	8.2	10.9	96	1026.5	8	7	3	08	6	5	51	6	0.9
23	8.4	8.4	11.0	100	1033.5	8	8	3	10	3	2	42	4	-
24	9.6	8.5	11.1	93	1031.6	8	8	3	14	3	5	10	2	-
25	6.0	6.0	9.4	100	1032.3	9	9	.	21	1	2	51	4	0.1
26	4.4	4.4	8.4	100	1033.8	9	9	.	27	1	2	47	5	0.1
27	2.2	2.2	7.2	100	1031.8	9	9	.	26	3	1	45	5	0.0
28	2.2	1.9	7.0	98	1031.9	8	8	2	30	4	3	46	2	-
29	0.4	0.4	6.3	100	1028.8	9	9	.	21	3	1	47	4	0.1
30	2.4	1.4	6.9	95	1021.9	8	8	2	30	3	5	10	2	-
31	2.5	1.7	6.9	95	1020.6	8	8	3	18	3	4	10	8	0.0

Godz. 13

1	16.8	13.8	19.8	83	1018.1	8	2	4	27	5	6	10	2	-
2	19.6	10.4	12.6	55	1023.1	4	2	5	26	2	6	05	1	-
3	15.0	14.0	16.0	93	1014.7	8	4	4	21	4	6	60	8	0.9
4	13.8	7.8	10.6	68	1019.4	5	3	5	29	9	7	01	2	-
5	12.7	10.4	12.6	86	1021.8	8	8	4	30	4	6	10	6	0.1
6	14.0	11.6	13.7	85	1023.0	7	7	4	27	6	6	10	6	0.2
7	12.2	5.6	9.1	64	1014.0	6	6	5	32	8	7	25	1	1.1
8	11.0	7.8	10.6	81	1016.8	7	7	4	32	6	7	25	2	0.0
9	9.5	2.8	7.5	63	1016.0	6	5	5	36	4	7	03	8	0.1
10	6.6	1.0	6.6	68	1018.5	6	5	4	35	4	7	02	8	0.0
11	8.0	- 1.2	5.6	52	1027.7	6	6	5	07	6	7	03	1	-
12	8.2	0.0	6.1	56	1031.4	1	1	5	12	6	7	02	0	-
13	7.0	1.9	7.0	79	1017.2	8	8	9	12	7	6	05	2	-
14	7.8	5.1	8.8	84	1011.3	7	7	4	27	5	5	10	4	-
15	5.8	4.6	8.5	92	1011.1	8	6	2	27	3	5	61	6	1.5
16	11.9	8.5	11.1	79	1013.0	5	5	4	25	2	5	10	4	-
17	8.5	7.1	10.1	91	1012.9	8	3	4	09	5	6	61	1	0.0
18	10.2	6.8	9.9	80	1013.5	7	7	3	06	7	6	10	2	-
19	9.4	7.4	10.3	88	1020.7	8	8	4	07	5	6	10	6	0.5
20	7.2	6.2	9.5	94	1021.9	8	6	3	03	6	5	61	2	0.3
21	8.7	8.1	10.8	96	1025.2	8	4	4	06	4	5	21	6	2.1
22	9.0	8.1	10.8	94	1026.2	8	8	3	09	6	5	10	5	0.2
23	9.6	8.1	10.8	90	1034.7	8	8	4	12	1	6	10	4	-
24	11.2	8.2	10.9	82	1031.4	7	7	4	18	4	6	10	2	-
25	6.0	6.0	9.4	100	1033.7	9	9	.	27	2	2	51	4	0.2
26	4.7	4.7	8.5	100	1033.6	9	9	.	27	2	2	45	4	-
27	4.2	3.7	8.0	97	1031.4	0	0	9	25	2	4	28	4	-
28	3.3	3.3	7.7	100	1032.4	9	9	.	26	4	3	45	4	-
29	5.1	2.8	7.5	86	1025.7	0	0	9	19	2	4	10	4	-
30	3.9	2.6	7.4	91	1021.9	8	8	4	30	4	5	10	2	-
31	4.5	4.0	8.1	97	1020.3	8	8	2	18	3	3	42	4	-

Godz. 19

1	14.2	11.2	13.3	82	1019.7	7	7	9	13	1	6	10	1	-
2	15.4	9.8	12.1	69	1022.7	3	3	9	04	2	6	05	1	-
3	13.7	12.3	14.3	92	1014.1	7	7	5	29	4	7	03	8	3.8
4	12.6	8.0	10.7	73	1020.4	7	7	9	28	6	7	02	2	-
5	11.0	9.9	12.2	93	1022.1	8	6	2	25	3	5	61	5	0.2
6	13.1	11.1	13.2	87	1020.3	8	8	5	25	3	6	10	2	-
7	8.8	6.2	9.5	83	1013.2	7	7	5	29	8	7	02	8	1.5
8	7.8	5.8	9.2	87	1016.9	8	8	4	03	4	7	25	8	4.0
9	5.4	1.7	6.9	77	1017.3	3	3	5	33	3	7	01	8	0.0
10	4.8	2.8	7.5	87	1020.4	6	6	5	33	2	7	01	8	0.0
11	3.2	- 1.7	5.4	69	1028.5	0	0	9	09	4	7	02	1	-
12	3.0	- 1.7	5.4	72	1030.0	0	0	9	12	5	7	02	0	-
13	7.9	3.9	8.1	76	1012.9	8	8	9	11	3	6	60	2	0.0
14	6.9	5.0	8.7	88	1014.1	8	8	4	27	3	5	10	2	-
15	5.8	5.3	8.9	97	1011.5	8	6	2	26	1	4	21	6	4.3
16	9.2	7.8	10.6	92	1013.5	0	0	9	13	3	6	10	1	-
17	8.5	7.5	10.4	94	1012.9	8	8	9	06	5	6	10	6	0.3
18	9.8	7.7	10.5	87	1015.1	8	8	4	05	5	6	10	2	-
19	8.9	7.0	10.0	87	1022.5	8	4	3	05	7	6	60	6	0.1
20	6.3	5.6	9.1	95	1021.9	8	7	3	07	5	5	50	6	1.0
21	8.7	8.1	10.8	96	1025.6	8	5	3	08	6	5	61	6	0.3
22	8.8	8.4	11.0	97	1030.8	8	8	3	10	5	4	10	2	-
23	9.5	8.6	11.2	94	1033.6	8	8	4	10	3	6	10	2	-
24	6.9	6.2	9.5	96	1031.3	0	0	9	10	3	6	10	1	-
25	5.7	5.7	9.2	100	1034.1	9	9	.	00	0	1	51	4	0.1
26	4.5	4.5	8.4	100	1033.0	9	9	.	27	2	1	47	4	-
27	5.6	4.3	8.3	92	1030.6	0	0	9	28	2	4	10	0	-
28	2.8	2.3	7.2	96	1032.5	8	8	2	00	0	4	10	4	-
29	2.5	1.5	6.8	92	1024.1	8	8	2	30	4	5	10	1	-
30	2.7	1.0	6.6	89	1021.6	8	8	4	04	2	5	10	2	-
31	4.4	3.0	7.6	91	1019.5	0	0	9	13	4	5	10	4	-

Godz. 01

DNI	TEMPERATURA POWIETRZA T	TEMPERATURA PUNKTU ROSY T_d	PRĘŻNOŚĆ PARY WODNEJ e	WILGOTNOŚĆ WZGLĘDNA U	CIŚNIENIE ATMOSFERYCZNE P_o	ZACHMURZENIE N	N_h	h	WIATR dd	v	WIDZIALNOŚĆ V	POGODA ww	W	OPAD R
1	17.8	13.5	15.5	77	1014.8	6	0	6	10	7	6	10	1	–
2	13.7	12.5	14.5	93	1019.8	0	0	9	00	0	5	10	1	–
3	14.9	13.9	15.9	93	1021.5	6	6	9	12	1	5	10	2	–
4	12.8	11.2	13.3	90	1014.7	8	8	5	23	7	6	21	8	0.3
5	11.8	7.4	10.3	75	1020.3	7	7	5	27	7	7	03	6	0.0
6	12.4	12.0	14.0	98	1023.0	8	6	3	25	3	6	21	2	0.3
7	12.6	9.3	11.7	81	1017.4	5	5	5	24	7	7	01	2	–
8	7.7	5.9	9.3	88	1012.3	0	0	9	27	7	7	25	1	0.1
9	6.9	5.8	9.2	92	1014.7	6	6	4	27	6	8	03	8	0.0
10	3.4	2.6	7.4	94	1017.2	7	7	9	30	4	7	03	1	–
11	2.7	1.9	7.0	95	1022.1	7	2	7	00	0	6	10	1	–
12	– 0.8	– 1.7	5.4	93	1031.0	0	0	9	05	2	5	10	0	–
13	2.4	– 2.4	5.1	71	1027.5	0	0	9	10	6	7	02	0	–
14	8.4	7.7	10.5	94	1009.8	8	4	5	10	4	6	61	6	2.3
15	5.8	5.1	8.8	95	1012.4	8	3	3	28	5	6	63	6	3.5
16	5.8	5.6	9.1	98	1012.7	8	7	3	18	1	4	61	6	3.2
17	7.7	6.5	9.7	92	1014.9	0	0	9	10	3	5	10	0	–
18	8.8	5.6	9.1	80	1011.3	8	8	9	04	4	7	01	2	–
19	9.0	8.4	11.0	96	1014.1	8	7	4	04	6	6	51	6	0.4
20	7.5	5.5	9.0	87	1021.7	8	8	5	36	6	6	10	6	0.2
21	7.3	6.8	9.9	97	1022.5	8	8	3	07	3	5	50	6	2.2
22	9.8	9.2	11.6	95	1025.3	8	6	3	06	5	6	21	6	2.6
23	8.6	8.6	11.2	99	1032.8	8	8	2	11	2	4	10	2	–
24	10.3	9.0	11.5	92	1033.4	8	8	4	13	2	5	10	2	–
25	5.3	5.3	8.9	100	1032.9	9	9	-	00	0	1	45	0	–
26	4.5	4.3	8.3	98	1034.7	8	8	2	00	0	2	46	2	–
27	3.2	3.2	7.7	100	1032.9	8	8	2	22	2	2	46	2	–
28	3.4	3.2	7.7	98	1030.9	8	8	3	30	6	4	28	1	–
29	3.2	3.2	7.7	100	1032.3	8	8	2	18	1	2	50	4	0.0
30	1.7	1.2	6.6	96	1022.9	8	8	3	28	7	5	10	4	–
31	2.4	1.0	6.6	90	1021.8	8	8	4	00	0	6	10	2	–

Godz. 07

DNI	TEMPERATURA POWIETRZA T	TEMPERATURA PUNKTU ROSY T_d	PRĘŻNOŚĆ PARY WODNEJ e	WILGOTNOŚĆ WZGLĘDNA U	CIŚNIENIE ATMOSFERYCZNE P_o	ZACHMURZENIE N	N_h	h	WIATR dd	v	WIDZIALNOŚĆ V	POGODA ww	W	OPAD R
1	17.4	14.2	16.2	81	1014.3	7	0	9	12	4	6	10	2	–
2	13.0	12.4	14.4	95	1022.1	7	7	9	32	1	5	10	6	0.0
3	13.5	12.0	14.0	91	1018.5	7	2	7	19	2	5	10	2	–
4	11.4	7.0	10.0	74	1017.4	7	7	6	26	8	8	03	6	0.1
5	10.9	9.3	11.7	90	1020.9	7	7	4	26	6	6	10	2	–
6	12.4	11.8	13.5	95	1023.0	7	7	4	26	6	6	10	6	0.1
7	10.1	6.8	9.9	80	1015.8	4	4	5	27	9	7	03	1	–
8	8.8	7.3	10.2	90	1015.0	7	7	4	28	8	7	80	1	0.1
9	6.2	5.5	9.0	95	1014.5	5	5	4	28	6	7	25	2	2.3
10	3.4	2.6	7.4	94	1017.2	7	7	5	28	4	7	25	2	0.0
11	4.1	3.2	7.7	94	1024.6	8	7	3	05	4	6	10	2	–
12	– 2.7	– 3.4	4.8	95	1032.0	0	0	9	06	2	5	10	0	–
13	2.0	– 0.9	5.7	82	1022.4	7	7	9	11	5	6	10	1	–
14	9.2	8.8	11.3	97	1008.4	8	6	3	12	1	4	21	6	0.5
15	5.2	4.5	8.4	95	1010.9	8	6	3	28	6	5	63	6	5.6
16	6.1	5.7	9.1	97	1013.0	4	2	6	00	0	3	46	6	0.4
17	6.6	5.5	9.0	92	1013.7	7	3	9	08	3	4	10	1	–
18	7.2	5.3	8.9	88	1011.3	6	6	9	03	5	6	10	2	–
19	8.9	7.5	10.4	91	1016.9	8	8	4	05	7	6	10	5	0.1
20	6.4	4.4	8.4	88	1021.0	8	8	5	02	7	6	60	2	0.0
21	7.9	7.2	10.2	96	1023.4	8	8	3	07	5	5	10	5	0.0
22	8.6	8.6	11.2	100	1027.1	8	7	1	07	6	4	10	6	2.0
23	8.5	8.5	11.1	100	1034.1	8	8	1	02	3	3	42	2	–
24	9.6	8.8	11.3	94	1032.5	8	8	5	06	2	4	10	2	–
25	5.6	5.6	9.1	100	1033.0	9	9	-	22	2	1	47	4	–
26	4.0	3.6	7.9	97	1034.0	8	8	1	29	3	4	20	6	0.0
27	2.1	2.1	7.1	100	1031.8	8	8	1	23	2	2	46	6	–
28	3.6	3.4	7.8	98	1031.5	8	8	2	26	4	4	51	2	0.0
29	2.0	2.0	7.1	100	1030.0	8	8	1	17	2	2	42	5	0.0
30	1.6	0.6	6.4	94	1021.9	8	8	2	27	4	5	10	2	–
31	2.5	1.5	6.8	92	1021.2	8	8	4	16	2	5	10	5	0.0

Godz. 13

1	18.7	13.6	15.6	73	1018.4	8	8	6	27	6	7	60	2	0.0
2	19.2	12.6	14.8	65	1023.2	6	3	6	00	0	6	05	2	–
3	16.2	14.6	16.6	90	1015.8	7	3	3	20	2	6	21	2	1.1
4	13.3	7.1	10.1	66	1019.0	8	8	6	26	7	8	01	8	0.0
5	12.2	10.1	12.4	87	1021.9	8	8	4	27	6	6	10	6	0.0
6	13.0	12.2	14.2	94	1023.0	8	8	4	26	5	6	21	2	0.1
7	8.3	5.9	9.3	84	1014.2	7	7	5	30	8	7	25	1	0.0
8	11.2	7.0	10.0	75	1015.1	7	7	5	28	8	8	25	2	2.6
9	9.3	3.4	7.8	67	1015.0	4	4	5	32	5	8	02	8	0.1
10	6.3	2.8	7.5	78	1018.0	6	5	5	33	2	7	25	2	0.0
11	7.1	– 0.7	5.8	58	1027.1	3	3	5	04	4	7	02	1	–
12	7.8	– 2.4	5.1	48	1032.2	0	0	9	08	7	8	02	0	–
13	7.8	1.7	6.9	64	1018.0	5	3	9	10	6	6	05	1	–
14	9.2	7.7	10.5	90	1011.2	8	8	4	26	7	6	10	2	–
15	5.3	4.6	8.5	95	1010.3	8	6	3	28	6	6	63	6	12.3
16	11.4	8.0	10.7	80	1014.4	4	3	5	14	2	6	10	4	–
17	10.0	6.4	9.6	78	1013.0	8	8	9	07	4	6	10	6	0.0
18	8.9	7.1	10.1	89	1012.4	8	8	4	03	6	6	10	2	–
19	9.0	7.4	10.3	90	1019.6	8	8	4	05	7	6	20	5	0.0
20	6.4	6.0	9.3	97	1021.3	8	6	4	03	5	5	60	6	0.5
21	9.1	8.7	11.2	97	1023.8	8	7	2	04	5	5	63	6	4.1
22	9.4	8.8	11.3	95	1028.9	8	8	3	07	6	5	10	6	0.3
23	10.4	8.8	11.3	89	1034.1	8	6	4	12	3	5	10	4	–
24	10.4	6.8	9.9	79	1032.3	7	7	4	12	2	6	10	2	–
25	6.9	6.2	9.5	96	1033.9	8	8	2	23	2	4	10	4	–
26	3.9	3.2	7.7	95	1034.0	8	8	2	26	2	5	10	5	0.0
27	9.6	5.5	9.0	75	1031.0	1	0	9	25	2	6	10	4	–
28	5.2	4.4	8.4	95	1032.6	8	8	1	25	4	4	10	5	0.0
29	4.2	3.9	8.1	86	1026.7	0	0	9	20	2	5	10	4	–
30	3.6	1.9	6.8	86	1021.7	8	8	3	27	5	5	10	2	–
31	6.5	3.2	7.7	80	1021.1	4	2	5	16	1	5	10	1	–

Godz. 19

1	15.4	14.1	16.1	92	1019.7	7	7	9	28	1	6	10	6	0.2
2	16.8	13.5	15.5	81	1022.9	7	7	6	12	2	6	10	8	0.0
3	15.2	12.3	14.3	83	1014.5	7	7	4	27	6	7	02	8	1.2
4	12.8	7.7	10.5	70	1019.9	7	7	7	26	9	8	02	2	–
5	12.3	10.3	12.5	88	1022.5	8	8	4	23	3	6	10	6	0.0
6	13.2	10.7	12.9	85	1020.7	7	7	7	24	6	6	10	2	–
7	8.6	5.6	9.1	82	1011.5	2	2	6	27	8	7	01	8	0.0
8	8.2	6.2	9.5	87	1015.6	7	7	6	28	8	8	25	2	0.1
9	4.7	1.5	6.8	80	1016.1	1	1	7	34	4	8	02	8	0.0
10	2.9	1.5	6.8	90	1020.1	3	3	9	00	0	6	10	1	–
11	2.2	0.4	6.3	88	1028.7	0	0	9	07	2	5	10	0	–
12	4.2	– 1.9	5.3	65	1030.7	0	0	9	08	4	7	02	0	–
13	9.4	3.9	8.1	69	1012.9	7	4	6	10	6	6	05	2	–
14	7.3	3.9	8.1	79	1013.2	8	8	6	30	5	6	10	2	–
15	5.5	4.8	8.6	95	1012.6	8	8	3	24	3	5	61	6	3.9
16	10.0	7.8	10.6	85	1015.2	0	0	9	12	2	5	10	1	–
17	11.4	6.2	9.5	70	1012.0	8	8	9	07	6	6	10	6	0.0
18	8.7	8.0	10.7	94	1013.8	8	8	4	01	7	5	60	2	0.0
19	8.4	6.8	9.9	90	1021.4	8	8	4	04	6	6	58	6	0.0
20	6.2	5.8	9.2	97	1021.8	8	6	3	03	5	6	60	6	0.4
21	9.7	9.3	11.7	97	1024.5	8	6	3	05	6	6	63	5	1.3
22	9.4	8.8	11.3	95	1031.7	8	8	3	08	4	5	10	6	0.0
23	9.6	9.2	11.6	97	1033.8	8	8	3	06	2	4	10	5	0.0
24	6.6	5.9	9.3	95	1032.3	1	0	9	00	0	5	10	1	–
25	6.4	5.0	8.7	90	1034.3	8	8	4	29	2	6	10	2	–
26	4.0	3.6	7.9	97	1033.5	8	8	2	25	4	5	10	2	–
27	5.7	4.4	8.4	92	1030.3	0	0	9	24	1	5	10	0	–
28	4.6	4.1	8.2	97	1032.7	8	8	2	22	2	4	50	5	0.0
29	4.6	3.8	8.0	94	1022.9	0	0	9	20	2	4	10	0	–
30	2.9	1.0	6.6	87	1022.1	8	8	4	35	3	6	10	2	–
31	3.8	2.6	7.4	93	1020.6	4	2	9	11	4	5	10	1	–

Godz. 01

DNI	TEMPERATURA POWIETRZA T	TEMPERATURA PUNKTU ROSY T_d	PREŻNOŚĆ PARY WODNEJ e	WILGOTNOŚĆ WZGLĘDNA U	CIŚNIENIE ATMOSFERYCZNE P_o	ZACHMURZENIE N	N_h	h	WIATR dd	v	WIDZIALNOŚĆ V	POGODA ww	W	OPAD R
1	13.0	9.8	12.1	81	1022.7	0	0	9	13	7	7	01	0	-
2	14.3	11.5	13.6	83	1019.9	3	0	9	14	4	7	02	1	-
3	12.8	12.3	14.3	96	1022.8	6	6	9	36	1	4	41	1	-
4	14.1	11.3	13.4	83	1013.5	5	7	7	28	8	7	02	6	0.0
5	11.3	8.5	11.1	88	1016.5	6	6	5	28	9	8	02	2	-
6	10.2	9.7	12.0	96	1022.1	7	7	2	27	4	6	10	6	0.0
7	12.4	10.4	12.6	88	1015.4	8	5	4	26	7	6	10	2	-
8	8.2	5.9	9.3	84	1006.1	8	7	4	28	8	8	21	2	0.2
9	6.4	4.8	8.6	89	1011.3	4	4	7	29	6	8	03	0	-
10	3.2	2.7	7.4	97	1014.0	6	4	3	29	4	7	03	1	-
11	4.1	3.0	7.6	93	1021.7	7	7	8	03	2	8	02	8	0.5
12	- 1.5	- 2.7	5.0	90	1030.9	0	0	9	00	0	7	02	1	-
13	- 1.5	- 4.1	4.5	82	1031.7	0	0	9	11	4	7	02	0	-
14	8.0	5.5	9.0	84	1013.9	5	2	8	12	6	7	01	2	-
15	7.9	7.0	10.0	94	1008.3	8	7	3	06	4	5	63	6	0.6
16	5.4	4.1	8.2	92	1015.0	8	7	4	17	3	6	60	5	0.0
17	5.7	4.4	8.4	92	1019.3	3	0	9	13	4	6	10	1	-
18	8.5	5.9	9.3	83	1012.7	7	7	9	09	6	7	02	2	-
19	8.8	7.7	10.5	93	1013.8	8	8	3	08	6	6	10	6	0.0
20	6.8	5.8	9.2	94	1017.7	8	7	2	03	7	6	61	6	1.0
21	8.2	7.1	10.1	93	1022.6	8	7	4	07	4	7	02	2	-
22	8.8	7.4	10.3	91	1026.6	8	7	3	08	7	6	60	2	0.0
23	9.8	8.2	10.9	91	1033.7	8	7	4	09	2	6	10	2	-
24	5.7	5.7	9.2	100	1034.1	8	8	0	00	0	1	44	4	-
25	1.6	1.6	6.9	100	1033.1	0	0	9	18	1	1	46	4	-
26	3.1	4.3	8.3	95	1033.3	8	8	2	28	4	5	10	2	-
27	4.1	3.8	8.0	98	1031.0	8	8	1	28	5	2	44	5	0.0
28	4.3	2.6	7.4	89	1027.6	0	0	9	29	5	6	10	0	-
29	6.6	5.9	9.3	96	1031.9	8	8	1	28	3	5	50	5	0.0
30	5.0	4.3	8.3	95	1019.4	0	0	9	26	4	5	10	0	-
31	2.7	1.9	7.0	96	1021.6	8	8	2	29	3	5	10	5	0.0

Godz. 07

DNI	TEMPERATURA POWIETRZA T	TEMPERATURA PUNKTU ROSY T_d	PREŻNOŚĆ PARY WODNEJ e	WILGOTNOŚĆ WZGLĘDNA U	CIŚNIENIE ATMOSFERYCZNE P_o	ZACHMURZENIE N	N_h	h	WIATR dd	v	WIDZIALNOŚĆ V	POGODA ww	W	OPAD R
1	13.4	9.0	11.5	75	1021.5	5	0	9	14	6	7	02	1	-
2	10.6	9.9	12.2	95	1020.8	5	3	9	12	1	6	10	1	-
3	12.4	12.2	14.2	99	1021.1	9	9	-	14	2	3	41	4	-
4	12.7	10.9	13.0	89	1014.0	8	7	4	27	8	7	60	2	0.0
5	10.0	9.2	11.6	94	1017.1	8	7	4	28	9	6	61	6	3.2
6	10.8	10.3	12.5	96	1022.1	8	7	2	24	3	4	61	5	0.0
7	11.4	8.0	10.7	80	1012.1	5	5	5	28	9	8	01	2	-
8	7.8	5.1	8.8	84	1002.1	7	7	4	30	8	8	02	6	0.3
9	6.2	5.0	8.7	92	1010.6	7	7	4	29	5	7	02	8	0.0
10	2.7	1.9	7.0	94	1015.0	8	7	2	28	4	6	10	2	-
11	3.4	2.6	7.4	94	1024.5	7	5	2	04	3	6	10	1	-
12	- 3.4	- 3.5	4.7	86	1032.8	0	0	9	04	1	6	10	0	-
13	0.3	- 2.4	5.1	82	1027.7	2	0	9	10	4	7	02	0	-
14	6.8	5.0	8.7	88	1011.4	6	3	7	12	5	6	10	1	-
15	7.6	7.0	10.0	96	1006.4	8	7	2	08	3	5	61	6	0.7
16	5.8	5.3	8.9	97	1015.6	8	7	2	16	3	5	61	6	2.5
17	3.5	2.6	7.4	94	1017.9	6	1	9	11	4	7	03	1	-
18	9.3	7.5	10.4	89	1011.7	7	7	4	16	5	6	10	2	-
19	8.0	7.3	10.2	94	1016.0	8	8	2	07	6	6	10	2	-
20	6.6	5.9	9.3	96	1017.8	8	7	2	04	5	6	20	6	0.2
21	9.7	9.2	11.6	96	1022.7	8	7	2	07	6	5	61	2	0.1
22	8.4	6.5	9.7	88	1028.2	8	8	3	09	6	6	10	6	0.0
23	9.2	7.8	10.6	92	1034.2	8	7	3	07	3	6	10	2	-
24	6.0	6.0	9.4	100	1033.2	8	8	1	04	1	2	42	4	-
25	1.3	1.2	6.7	100	1033.3	7	7	1	19	1	1	44	4	-
26	5.8	5.3	8.9	97	1033.0	8	8	2	28	3	5	51	2	0.0
27	3.3	3.0	7.6	98	1030.4	8	8	1	27	4	2	51	4	0.1
28	3.4	2.8	7.5	97	1028.9	8	8	1	27	5	4	51	1	0.0
29	6.8	6.1	9.4	96	1031.2	8	7	2	21	2	5	20	5	0.0
30	3.2	1.2	6.7	87	1020.0	7	7	3	31	7	6	10	1	-
31	3.1	2.8	7.5	98	1021.6	8	8	1	27	3	3	60	5	0.0

Godz. 13

1	22.0	14.2	16.2	61	1020.8	7	0	9	15	6	8	02	2	-
2	19.6	15.4	17.5	77	1022.1	7	1	7	33	3	6	10	2	-
3	16.4	14.1	16.1	87	1017.9	8	8	4	15	4	6	10	4	-
4	11.6	7.7	10.5	77	1016.6	8	7	5	27	9	8	02	8	0.5
5	11.1	10.0	12.3	93	1018.7	8	7	4	29	7	6	60	6	2.7
6	15.2	12.1	14.1	81	1021.3	7	7	5	28	7	8	03	6	0.0
7	11.5	6.4	9.6	71	1010.6	6	5	6	28	10	8	01	1	-
8	10.7	6.2	9.5	73	1009.2	7	6	5	31	9	8	25	2	0.0
9	8.7	3.6	7.9	71	1011.1	6	5	4	31	7	8	02	8	0.0
10	5.0	2.5	7.3	85	1016.8	7	7	4	30	4	7	03	2	-
11	4.0	0.2	6.2	67	1026.3	6	5	5	05	3	8	03	2	-
12	6.9	- 3.3	4.8	49	1033.4	1	0	9	12	3	8	02	0	-
13	11.6	2.6	7.4	54	1021.6	2	1	9	12	8	7	03	1	-
14	12.8	8.1	10.8	71	1010.9	7	5	9	12	4	7	21	2	0.0
15	7.1	6.4	9.6	95	1009.3	8	7	2	20	6	6	61	6	0.1
16	11.6	7.3	10.2	74	1017.4	7	4	4	18	5	6	10	6	0.4
17	13.1	5.9	9.3	62	1015.4	6	1	9	11	8	8	03	1	-
18	10.5	9.7	12.0	95	1011.1	8	8	3	07	5	5	51	6	0.0
19	7.9	6.1	9.4	88	1017.7	8	7	3	05	7	6	10	5	0.0
20	7.6	6.8	9.9	94	1019.0	8	7	3	07	4	6	60	5	0.5
21	11.2	9.0	11.5	86	1023.7	8	7	4	07	6	7	02	6	1.3
22	8.5	6.7	9.8	89	1030.5	8	7	3	08	4	6	21	5	0.0
23	9.6	8.2	10.9	92	1034.4	8	8	2	11	4	6	10	2	-
24	10.3	6.7	9.8	78	1032.9	3	3	4	15	2	6	10	4	-
25	7.0	6.5	9.7	97	1033.3	7	7	2	29	3	5	10	4	-
26	5.8	4.6	8.5	92	1032.7	8	8	2	28	5	6	10	5	0.0
27	8.9	4.4	8.4	74	1029.8	1	1	9	27	5	6	10	5	0.0
28	6.0	5.3	8.9	95	1029.9	8	8	2	28	6	5	51	5	0.1
29	9.1	6.8	9.9	86	1028.1	6	6	4	20	5	7	03	2	-
30	2.0	0.0	6.1	87	1020.2	8	7	3	29	6	5	10	2	-
31	5.0	4.3	8.3	95	1022.5	8	7	2	00	0	5	60	4	2.1

Godz. 19

1	16.3	13.2	15.2	81	1021.0	6	0	9	12	3	7	01	2	-
2	16.2	14.4	16.4	89	1023.1	6	6	6	02	2	7	02	2	-
3	15.5	14.0	16.0	91	1014.9	7	7	7	22	4	7	60	2	0.0
4	12.4	8.4	11.0	76	1016.6	7	6	5	27	9	7	02	2	-
5	11.7	10.5	12.7	92	1020.9	7	7	5	29	4	7	02	6	0.0
6	12.7	11.5	13.6	93	1019.4	7	7	4	26	6	7	02	8	0.4
7	8.4	4.6	8.5	76	1008.5	0	0	9	27	7	8	01	1	-
8	6.9	4.4	8.4	85	1010.8	4	2	6	30	6	8	01	8	1.4
9	3.9	2.1	7.1	88	1012.7	1	1	9	31	4	8	01	8	0.0
10	4.0	2.6	7.4	91	1019.1	5	5	4	27	2	7	25	2	0.2
11	1.7	- 1.9	5.3	77	1028.3	0	0	9	04	1	7	01	1	-
12	1.6	- 2.2	5.2	75	1033.0	0	0	9	11	3	8	01	0	-
13	10.0	4.1	8.2	66	1017.2	7	7	6	11	8	7	02	1	-
14	9.8	8.9	11.4	94	1010.4	8	4	4	09	4	6	61	5	1.3
15	4.5	3.0	7.6	90	1014.4	8	7	3	18	4	7	02	6	0.1
16	10.4	8.0	10.7	84	1018.2	7	7	6	16	4	6	10	6	0.0
17	10.4	5.5	9.0	72	1014.0	7	5	9	10	6	7	02	2	-
18	9.6	8.9	11.4	95	1012.2	8	8	3	08	6	6	51	6	3.0
19	7.5	6.8	9.9	96	1018.3	8	8	2	04	6	6	61	5	0.9
20	8.0	7.3	10.2	94	1021.5	8	7	5	09	3	6	10	6	0.1
21	11.2	8.6	11.2	84	1024.9	8	7	4	07	7	7	02	2	-
22	9.1	7.4	10.3	89	1032.5	8	7	3	10	4	6	10	2	-
23	4.9	4.9	8.7	100	1035.0	0	0	9	36	2	2	46	1	-
24	5.6	5.0	8.7	95	1032.6	1	0	9	00	0	5	12	0	-
25	6.9	6.2	9.5	95	1033.0	7	7	2	31	3	6	10	2	-
26	4.9	4.1	8.2	95	1030.7	8	8	1	27	6	6	10	2	-
27	7.0	4.6	8.5	84	1027.9	0	0	9	27	4	6	10	0	-
28	6.5	5.8	9.2	96	1031.1	8	8	1	28	5	5	58	5	0.0
29	7.0	6.1	9.4	94	1028.2	0	0	9	20	4	8	02	1	-
30	1.9	1.0	6.6	94	1021.1	8	8	2	28	4	5	10	2	-
31	5.6	4.8	8.6	95	1022.8	8	8	2	11	3	5	10	6	0.0

Godz. 01

DNI	TEMPERATURA POWIETRZA T	TEMPERATURA PUNKTU ROSY T_d	PRĘŻNOŚĆ PARY WODNEJ e	WILGOTNOŚĆ WZGLĘDNA U	CIŚNIENIE ATMOSFERYCZNE P_o	ZACHMURZENIE N	N_h	h	WIATR dd	v	WIDZIALNOŚĆ V	POGODA ww	W	OPAD R
1	10.8	8.2	10.9	83	1028.4	0	0	9	12	5	7	02	0	-
2	11.6	5.0	8.7	63	1023.6	0	0	9	12	4	7	02	0	-
3	12.6	11.5	13.6	94	1022.1	8	8	4	27	1	6	10	2	-
4	14.1	13.7	15.7	98	1012.9	8	8	4	16	1	6	25	2	3.4
5	10.4	8.8	11.3	89	1014.6	8	5	4	25	6	6	61	8	4.5
6	11.2	10.6	12.8	96	1020.8	8	8	4	09	2	6	60	2	0.4
7	12.1	10.1	12.4	88	1014.7	8	8	4	24	5	6	10	2	-
8	7.3	5.5	9.0	88	1004.5	3	3	5	24	4	7	02	1	-
9	6.7	5.0	8.7	89	1007.7	8	8	4	27	4	7	80	2	0.0
10	3.7	2.6	7.4	93	1011.7	7	7	4	27	2	7	02	1	-
11	4.1	3.0	7.6	93	1020.4	0	0	9	33	3	7	02	1	-
12	- 1.8	- 2.7	5.0	92	1030.5	0	0	9	00	0	7	02	1	-
13	- 1.4	- 2.4	5.1	92	1033.2	0	0	9	11	2	7	02	0	-
14	4.8	2.5	7.3	86	1017.7	0	0	9	10	4	7	01	1	-
15	5.9	4.1	8.2	89	1009.8	3	3	4	10	4	6	10	1	-
16	5.1	3.0	7.6	87	1017.8	8	8	5	12	3	7	02	1	-
17	4.9	2.8	7.5	87	1021.6	0	0	9	12	3	7	02	1	-
18	8.8	7.0	10.0	89	1014.9	8	8	9	10	5	7	03	2	-
19	8.0	8.0	10.7	100	1014.0	8	5	4	04	5	6	10	2	-
20	6.3	6.1	9.4	98	1016.1	8	8	3	06	4	5	51	6	1.1
21	9.3	9.1	11.6	99	1023.6	8	8	4	07	4	6	10	2	-
22	7.7	7.5	10.4	98	1028.0	8	8	4	07	4	7	02	2	-
23	6.1	5.3	8.9	95	1034.8	0	0	9	09	4	7	02	1	-
24	- 0.2	- 0.2	6.0	100	1034.6	0	0	9	00	0	1	44	4	-
25	- 0.6	- 0.6	5.8	100	1033.0	2	2	9	00	0	5	10	0	-
26	6.6	5.6	9.1	94	1031.2	8	8	4	28	4	6	10	2	-
27	5.2	4.5	8.4	95	1029.0	8	8	4	26	5	6	10	2	-
28	2.7	1.0	6.6	89	1025.4	0	0	9	26	2	6	10	0	-
29	8.3	7.5	10.4	94	1030.2	8	8	4	24	3	6	10	2	-
30	5.1	4.9	8.6	98	1008.4	0	0	9	19	2	6	10	0	-
31	3.5	2.8	7.4	95	1019.3	8	8	4	27	4	6	10	5	0.0

Godz. 07

DNI	TEMPERATURA POWIETRZA T	TEMPERATURA PUNKTU ROSY T_d	PRĘŻNOŚĆ PARY WODNEJ e	WILGOTNOŚĆ WZGLĘDNA U	CIŚNIENIE ATMOSFERYCZNE P_o	ZACHMURZENIE N	N_h	h	WIATR dd	v	WIDZIALNOŚĆ V	POGODA ww	W	OPAD R
1	11.2	5.3	8.9	67	1027.1	3	0	9	12	5	8	03	0	-
2	11.2	4.4	8.4	62	1022.6	5	0	9	15	3	7	02	1	-
3	10.8	10.6	12.8	99	1021.0	6	6	4	00	0	3	44	2	-
4	12.4	11.0	13.1	91	1013.1	7	7	5	27	5	6	10	2	-
5	9.9	9.5	11.9	97	1014.6	8	6	4	25	6	6	61	6	1.2
6	11.2	10.8	13.0	97	1021.4	8	8	4	24	1	6	10	6	0.0
7	11.1	8.4	11.0	83	1010.0	8	8	4	25	8	7	25	2	0.7
8	7.5	5.6	9.1	88	1003.9	8	8	5	24	7	7	02	8	0.6
9	6.0	4.4	8.4	90	1008.6	8	8	4	29	5	7	01	8	0.4
10	3.7	3.0	7.6	95	1013.3	8	8	4	28	2	6	25	2	0.4
11	3.7	2.1	7.1	89	1023.5	8	8	4	01	2	7	02	1	-
12	- 2.6	- 3.2	4.8	95	1032.9	0	0	9	00	0	7	02	0	-
13	- 1.4	- 3.3	4.8	87	1031.2	0	0	9	08	2	7	02	0	-
14	4.4	3.4	7.8	93	1014.8	8	8	9	10	3	6	10	1	-
15	7.8	6.7	9.8	92	1008.8	8	8	4	11	5	6	10	1	-
16	5.1	4.1	8.2	93	1018.2	8	8	4	14	5	6	10	1	-
17	2.6	1.2	6.7	90	1021.1	4	0	9	11	3	7	03	0	-
18	9.2	7.3	10.2	88	1013.5	8	6	4	08	5	6	10	2	-
19	7.3	7.1	10.1	99	1015.3	8	4	4	03	7	6	10	2	-
20	6.9	6.5	9.6	97	1017.2	8	8	3	04	3	5	51	6	1.4
21	10.0	9.3	11.7	95	1024.1	8	8	4	07	5	6	10	2	-
22	6.1	4.6	8.5	90	1029.9	7	7	4	06	5	7	01	2	-
23	4.6	3.9	8.1	95	1035.7	5	0	9	08	2	7	03	1	-
24	- 0.8	- 0.8	5.8	100	1034.0	0	0	9	36	1	3	42	4	-
25	- 0.6	- 0.6	5.8	100	1033.2	6	6	4	00	0	3	44	1	-
26	6.4	5.7	9.2	95	1031.1	8	8	4	28	3	5	51	5	0.0
27	5.0	4.5	8.4	97	1026.9	8	8	4	27	3	6	10	2	-
28	4.9	4.2	8.2	95	1026.1	8	8	4	26	4	6	51	1	0.0
29	7.4	6.7	9.8	95	1030.8	8	8	4	21	3	6	10	2	-
30	4.2	2.8	7.5	91	1017.2	8	8	4	28	9	6	10	1	-
31	4.1	3.9	8.0	98	1021.1	8	8	4	31	1	5	10	2	-

Godz. 13

1	21.6	10.9	13.0	50	1024.7	6	0	9	14	8	8	02	1	-
2	21.1	12.0	14.0	56	1022.3	5	0	9	18	2	8	02	2	-
3	16.9	12.4	14.4	75	1018.9	7	7	5	00	0	7	02	4	-
4	11.6	9.0	11.5	84	1014.5	8	8	4	26	8	7	21	5	1.4
5	10.6	10.2	12.4	97	1016.5	8	6	3	27	4	6	61	6	0.7
6	12.0	10.6	12.8	91	1020.9	8	8	4	23	2	6	10	2	-
7	12.5	5.3	8.9	61	1008.8	7	7	4	27	8	7	03	8	0.0
8	9.2	5.3	8.9	76	1005.6	8	8	4	26	8	8	01	8	1.0
9	8.0	3.9	8.1	74	1008.8	6	5	5	26	5	8	01	8	0.0
10	7.2	1.2	6.7	66	1014.9	5	5	5	27	2	7	01	8	0.4
11	5.5	- 0.9	5.7	63	1025.6	3	3	5	34	4	8	01	1	-
12	5.9	- 0.9	5.7	61	1033.9	0	0	9	00	0	7	02	0	-
13	10.0	1.7	6.9	56	1025.9	3	2	9	14	6	8	03	1	-
14	9.2	6.5	9.7	83	1013.0	8	8	4	11	4	6	10	2	-
15	9.8	5.1	8.8	72	1012.4	7	7	4	18	6	7	02	8	0.0
16	11.4	5.9	9.3	69	1019.2	7	4	9	16	5	7	01	2	-
17	13.2	3.0	7.6	49	1017.8	8	0	9	10	8	8	02	1	-
18	9.2	8.2	10.9	94	1012.7	8	6	4	09	6	6	60	2	0.2
19	7.5	6.4	9.6	92	1016.0	8	8	4	03	5	6	10	2	-
20	8.7	6.7	9.8	87	1019.0	8	8	4	11	2	6	10	6	0.7
21	11.2	9.2	11.6	87	1025.2	8	8	4	07	7	6	10	2	-
22	11.4	8.0	10.7	79	1030.7	5	3	5	06	6	7	02	2	-
23	13.1	7.7	10.5	70	1034.8	3	1	5	05	4	8	03	1	-
24	10.5	3.2	7.7	61	1032.9	0	0	9	09	1	7	02	4	-
25	7.5	6.1	9.4	91	1032.2	7	7	4	31	4	5	10	4	-
26	7.6	6.4	9.6	92	1030.5	8	8	4	24	2	6	20	5	0.0
27	5.8	5.0	8.7	95	1028.2	8	8	4	24	4	5	10	2	-
28	7.0	6.2	9.5	95	1027.1	8	8	4	25	5	5	51	5	0.0
29	9.4	6.7	9.8	84	1028.4	8	8	4	20	3	6	10	2	-
30	8.9	2.3	7.2	69	1017.6	8	8	4	27	4	6	10	2	-
31	6.3	4.8	8.6	90	1022.8	8	8	4	00	0	6	10	2	-

Godz. 19

1	16.5	6.2	9.5	51	1024.3	0	0	9	12	5	7	01	1	-
2	17.4	14.2	16.2	81	1021.5	8	8	5	27	3	7	03	2	-
3	15.3	14.2	16.2	93	1015.7	8	8	5	14	1	6	25	2	0.3
4	10.4	8.0	10.7	84	1014.9	8	8	4	21	6	7	02	6	0.2
5	11.1	10.5	12.7	96	1018.6	8	8	4	24	2	6	10	6	0.0
6	13.1	11.5	13.6	90	1018.7	8	8	4	24	2	6	10	2	-
7	8.2	4.1	8.2	75	1007.0	0	0	9	24	5	7	01	1	-
8	7.8	5.0	8.7	82	1007.0	7	7	4	28	5	7	02	8	0.6
9	4.7	2.5	7.3	86	1010.3	2	2	4	27	3	7	25	1	0.6
10	2.3	0.6	6.4	88	1018.3	6	6	5	29	1	7	01	8	2.4
11	3.5	0.2	6.2	78	1027.8	8	8	5	34	2	7	02	1	-
12	0.2	- 1.2	5.6	89	1033.6	0	0	9	00	0	7	02	0	-
13	5.5	1.9	7.0	77	1022.4	2	0	9	09	3	7	01	0	-
14	7.8	5.5	9.0	85	1012.1	8	8	4	07	3	6	10	2	-
15	3.9	2.8	7.5	93	1016.6	0	0	9	15	2	7	01	1	-
16	8.3	6.1	9.4	85	1020.9	4	4	9	14	1	7	03	1	-
17	8.2	5.0	8.7	80	1017.0	8	8	9	08	6	7	01	2	-
18	8.2	7.8	10.6	97	1013.8	8	6	4	09	6	6	21	6	1.6
19	6.9	6.2	9.5	96	1016.4	8	6	3	02	6	6	63	5	4.1
20	8.6	8.2	10.9	97	1022.1	8	8	4	00	0	6	10	2	-
21	9.5	7.5	10.4	88	1026.6	8	8	4	06	7	7	02	2	-
22	8.8	6.8	9.9	87	1033.7	0	0	9	09	2	7	02	1	-
23	5.9	5.0	8.7	93	1035.0	0	0	9	03	2	6	10	0	-
24	2.6	1.2	6.7	90	1032.7	0	0	9	00	0	7	02	0	-
25	6.1	5.4	9.0	95	1031.8	8	8	4	29	3	6	10	2	-
26	5.8	4.3	8.3	90	1028.9	8	8	4	26	7	6	10	2	-
27	4.5	3.8	8.0	95	1026.6	0	0	9	23	3	6	10	1	-
28	7.6	6.8	9.9	94	1028.9	8	8	4	28	5	6	10	5	0.0
29	6.8	5.6	9.1	92	1024.1	0	0	9	18	1	6	10	1	-
30	2.2	1.7	6.9	96	1018.7	8	8	3	24	6	5	51	2	0.0
31	6.0	3.8	8.0	86	1023.4	8	8	4	10	1	6	10	2	-

Godz. 01

DNI	TEMPERATURA POWIETRZA	TEMPERATURA PUNKTU ROSY	PRĘŻNOŚĆ PARY WODNEJ	WILGOTNOŚĆ WZGLĘDNA	CIŚNIENIE ATMOSFERYCZNE	ZACHMURZENIE			WIATR		WIDZIALNOŚĆ	POGODA		OPAD
	T	T_d	e	U	P_o	N	N_h	h	dd	v	V	ww	W	R
1	19.8	15.9	18.1	78	1011.6	8	0	9	15	6	6	10	2	–
2	14.3	12.9	14.9	92	1020.4	8	4	7	12	1	6	10	2	–
3	15.1	10.5	12.7	74	1021.3	4	1	9	19	2	7	01	1	–
4	12.3	10.7	12.9	90	1017.1	8	5	4	25	7	7	03	8	0.1
5	10.2	8.0	10.7	86	1022.2	7	7	9	27	6	7	02	6	0.0
6	12.4	12.2	14.2	99	1024.4	8	8	3	29	2	5	51	6	2.1
7	11.9	8.8	11.3	82	1019.4	8	4	6	24	8	6	10	2	–
8	7.2	6.1	9.4	92	1015.8	7	7	4	28	3	8	25	2	1.2
9	6.0	5.3	8.9	95	1016.9	8	8	7	28	3	6	63	8	0.9
10	1.7	0.6	6.4	91	1018.6	3	3	7	00	0	8	01	1	–
11	1.1	0.3	6.2	95	1022.8	2	0	9	03	1	7	03	1	–
12	1.7	0.8	6.5	93	1030.3	0	0	9	09	4	7	02	0	–
13	0.7	– 1.4	5.5	87	1029.0	0	0	9	09	5	7	02	0	–
14	8.1	7.9	10.6	99	1008.9	8	6	3	00	0	4	61	6	5.1
15	4.4	3.4	7.8	93	1013.7	8	8	8	26	2	5	61	2	0.3
16	6.8	6.1	9.4	95	1012.6	8	8	9	22	1	6	10	2	–
17	7.4	6.2	9.5	92	1013.2	4	0	9	12	4	6	10	0	–
18	7.7	6.5	9.7	92	1011.0	8	8	9	05	1	6	10	6	0.1
19	8.1	7.9	10.6	99	1014.8	8	4	5	01	4	5	61	5	2.1
20	6.8	6.1	9.4	96	1022.1	8	8	3	02	3	5	20	5	0.7
21	5.6	5.6	9.1	100	1022.0	8	4	3	06	2	4	61	6	2.4
22	9.2	9.2	11.6	100	1024.8	9	9	.	05	1	3	61	5	4.7
23	8.6	8.6	11.2	100	1032.3	7	7	6	10	1	5	10	4	–
24	9.0	8.8	11.3	99	1032.5	8	8	3	09	1	5	10	5	0.0
25	5.8	5.1	8.8	95	1032.1	7	7	4	14	1	4	10	4	–
26	3.0	3.0	7.6	100	1035.2	9	9	.	00	0	1	47	4	–
27	2.6	2.6	7.4	100	1033.0	9	9	.	00	0	1	45	4	–
28	1.1	0.8	6.5	98	1031.7	9	9	.	28	2	1	47	0	–
29	0.4	0.4	6.3	100	1032.1	9	9	.	15	2	1	45	4	–
30	1.5	1.5	6.8	100	1023.3	9	9	.	25	3	2	45	4	–
31	1.7	1.7	6.9	100	1021.8	9	9	.	14	1	2	45	4	–

Godz. 07

DNI	TEMPERATURA POWIETRZA	TEMPERATURA PUNKTU ROSY	PRĘŻNOŚĆ PARY WODNEJ	WILGOTNOŚĆ WZGLĘDNA	CIŚNIENIE ATMOSFERYCZNE	ZACHMURZENIE			WIATR		WIDZIALNOŚĆ	POGODA		OPAD
	T	T_d	e	U	P_o	N	N_h	h	dd	v	V	ww	W	R
1	18.7	15.2	17.3	80	1014.1	7	3	6	23	4	6	10	2	–
2	14.3	12.6	14.6	90	1021.9	8	8	9	00	0	6	10	2	–
3	12.9	11.3	13.4	90	1018.7	7	5	6	20	3	6	10	1	–
4	10.5	7.4	10.3	82	1020.0	7	7	5	25	7	8	01	2	–
5	9.5	9.1	11.6	97	1022.3	8	4	4	26	5	6	61	6	2.2
6	11.6	11.2	13.3	98	1024.7	8	7	3	26	3	5	10	5	0.1
7	8.8	6.8	9.9	87	1018.6	7	7	5	28	6	7	80	6	0.1
8	7.7	5.5	9.0	85	1017.6	8	7	4	26	7	7	01	2	–
9	6.1	5.4	9.0	95	1016.1	8	7	4	27	3	6	10	6	1.7
10	1.8	0.8	6.5	94	1018.4	7	5	6	31	1	6	10	6	0.0
11	0.7	0.7	6.4	100	1024.9	9	9	.	00	0	1	47	5	0.2
12	0.5	– 0.3	6.0	95	1030.9	0	0	9	11	2	6	10	0	–
13	1.0	– 0.2	6.0	91	1019.8	7	4	4	10	7	6	21	1	0.0
14	8.1	7.9	10.6	99	1009.0	8	8	4	25	3	5	28	6	0.8
15	3.9	3.2	7.7	95	1012.5	8	1	4	25	1	5	61	6	3.5
16	7.1	6.4	9.6	96	1013.0	8	8	9	18	1	5	10	2	–
17	8.2	5.1	8.8	81	1012.0	8	8	9	13	5	6	10	1	–
18	6.7	5.9	9.3	95	1011.6	7	7	9	04	3	5	10	2	–
19	8.1	7.7	10.5	97	1016.3	8	7	4	04	4	5	60	6	0.9
20	6.1	4.6	8.5	90	1021.2	8	7	4	02	4	6	10	2	–
21	6.3	6.3	9.5	100	1023.1	8	8	3	08	1	4	10	6	0.2
22	8.9	8.9	11.4	100	1025.8	9	9	.	08	1	3	51	6	6.9
23	8.1	8.1	10.8	100	1033.8	8	8	3	07	2	4	28	2	–
24	9.2	8.5	11.1	95	1031.6	8	8	5	11	1	5	10	2	–
25	4.8	4.8	8.6	100	1032.8	9	9	–	15	1	1	47	2	–
26	2.5	2.5	7.3	100	1034.4	9	9	.	00	0	1	45	4	–
27	0.1	0.1	6.2	100	1032.6	9	9	.	00	0	2	43	4	–
28	0.9	0.9	6.5	100	1032.4	9	9	.	31	1	1	45	4	0.1
29	– 0.5	– 0.5	5.9	100	1029.7	9	9	.	16	2	1	45	4	0.1
30	1.7	1.7	6.9	100	1022.3	9	9	.	24	2	1	45	4	–
31	1.9	1.9	7.0	100	1021.1	9	9	.	16	1	1	45	4	–

Godz. 13

1	17.7	13.8	15.8	78	1018.5	7	1	5	20	1	8	02	2	–
2	19.8	13.5	13.6	60	1023.2	7	6	4	00	0	7	03	2	–
3	16.0	14.7	16.7	93	1015.5	7	3	6	20	5	7	25	2	1.3
4	12.5	8.9	11.4	79	1021.5	8	4	5	27	5	8	03	2	–
5	12.8	10.9	13.0	86	1022.8	7	7	5	24	5	7	03	6	0.1
6	12.0	11.4	13.5	96	1024.6	8	8	4	27	4	5	10	2	–
7	11.3	5.9	9.3	69	1018.6	7	7	5	27	7	8	03	8	0.3
8	10.1	5.3	8.9	72	1017.7	6	6	5	29	6	8	25	2	0.0
9	9.6	4.1	8.2	68	1016.1	6	5	8	32	2	8	02	2	–
10	5.7	– 0.2	6.0	66	1018.4	7	5	4	02	4	8	03	1	–
11	5.8	3.4	7.8	85	1026.8	7	7	5	07	1	6	10	4	–
12	7.3	0.2	6.2	61	1030.9	3	3	8	10	3	8	01	0	–
13	5.5	2.6	7.4	82	1016.3	8	5	5	13	5	6	10	2	–
14	6.9	5.0	8.7	88	1012.5	8	4	5	24	5	6	10	4	–
15	5.8	5.0	8.7	95	1011.7	8	6	3	27	2	5	10	6	0.4
16	14.0	6.4	9.6	60	1013.4	2	2	5	22	2	7	03	1	–
17	9.3	9.1	11.6	99	1011.6	8	4	4	07	4	5	61	6	0.9
18	7.9	6.5	9.7	91	1012.5	8	7	5	04	4	5	10	2	–
19	8.0	7.8	10.6	99	1019.6	8	7	4	04	4	5	25	6	0.6
20	6.1	6.1	9.4	100	1021.3	8	7	4	05	2	5	60	5	0.6
21	7.6	7.6	10.4	100	1024.2	8	8	3	36	1	4	51	6	1.8
22	8.9	8.9	11.4	100	1027.7	9	9	.	09	3	3	47	6	1.0
23	9.0	8.8	11.3	99	1033.6	8	8	3	07	2	4	10	4	–
24	11.9	8.2	10.9	78	1031.2	3	2	6	14	3	6	10	1	–
25	7.2	5.6	9.1	89	1034.0	3	3	4	22	1	4	10	4	–
26	4.6	4.6	8.5	100	1033.9	7	7	5	22	1	4	10	4	–
27	12.1	4.4	8.4	60	1031.5	0	0	9	25	2	6	05	4	–
28	1.9	1.9	7.0	100	1033.3	9	9	.	34	1	2	45	4	–
29	8.4	6.5	9.7	88	1026.2	0	0	9	00	0	7	02	4	–
30	5.0	4.3	8.3	95	1022.0	1	0	9	28	2	5	10	4	0.1
31	8.2	7.3	10.2	94	1020.1	5	5	9	15	1	5	10	4	–

Godz. 19

1	15.9	13.2	15.2	84	1019.4	7	7	8	01	1	7	03	2	–
2	16.4	11.9	13.9	75	1022.9	6	6	9	22	1	7	01	1	–
3	13.5	12.0	14.0	91	1015.9	7	7	9	27	5	7	01	9	10.1
4	11.4	8.2	10.9	81	1022.2	3	3	9	27	5	7	01	1	–
5	11.1	11.1	13.2	100	1023.1	8	6	3	23	3	8	61	2	0.1
6	12.8	9.8	12.1	82	1022.0	8	1	6	25	4	6	10	6	0.1
7	7.8	6.2	9.5	90	1015.8	5	5	5	27	6	8	01	8	2.6
8	8.8	3.9	8.1	72	1017.8	3	3	6	29	4	7	01	1	–
9	5.9	4.4	8.4	90	1017.3	4	4	1	32	1	8	01	8	0.1
10	4.3	1.9	7.0	86	1020.5	7	7	6	28	1	7	03	8	0.1
11	3.4	– 1.2	5.6	71	1028.3	0	0	9	07	1	8	01	1	–
12	3.5	0.0	6.1	77	1028.6	0	0	9	08	4	7	01	0	–
13	6.5	5.8	9.2	95	1011.9	8	8	9	10	3	5	61	2	1.3
14	5.8	4.1	8.2	89	1014.1	8	5	5	28	2	6	10	2	–
15	5.9	5.5	9.0	97	1012.2	8	8	9	19	1	5	10	2	–
16	10.4	5.1	8.8	69	1014.1	3	0	9	12	3	7	03	0	–
17	8.5	7.9	10.6	96	1011.5	8	8	9	04	2	5	61	2	0.2
18	8.2	7.5	10.4	94	1014.3	8	8	5	04	3	5	10	4	0.8
19	7.5	7.3	10.2	99	1021.7	8	8	4	04	4	5	51	4	0.5
20	5.8	5.6	9.1	98	1021.6	8	7	4	06	3	5	60	5	0.3
21	8.9	8.9	11.4	100	1024.3	9	9	.	06	2	3	51	4	4.2
22	9.3	9.3	11.7	100	1030.3	9	9	.	06	1	2	47	5	0.0
23	9.0	9.0	11.5	100	1033.2	8	8	2	08	1	4	50	5	0.1
24	8.3	7.1	10.1	93	1031.1	0	0	9	11	2	4	10	0	–
25	4.5	4.3	8.3	98	1034.9	8	8	8	00	0	5	10	1	–
26	4.1	4.1	8.2	100	1033.6	9	9	.	00	0	1	47	2	–
27	8.4	6.2	9.5	86	1031.2	0	0	9	29	2	5	10	0	–
28	1.7	1.7	6.9	100	1032.8	9	9	.	00	0	1	45	4	–
29	6.4	4.8	8.6	89	1024.2	0	0	9	26	1	4	10	0	–
30	2.1	2.1	7.1	100	1022.2	9	9	.	00	0	2	47	0	–
31	4.4	4.4	8.5	100	1019.5	9	9	.	10	3	5	47	1	–

Godz. 01

DNI	TEMPERATURA POWIETRZA T	TEMPERATURA PUNKTU ROSY T_d	PRĘŻNOŚĆ PARY WODNEJ e	WILGOTNOŚĆ WZGLĘDNA U	CIŚNIENIE ATMOSFERYCZNE P_o	ZACHMURZENIE N	N_h	h	WIATR dd	v	WIDZIALNOŚĆ V	POGODA ww	W	OPAD R
1	19.8	15.7	17.8	77	1013.0	6	0	9	17	6	6	10	2	-
2	13.3	12.8	14.7	96	1019.4	8	0	9	36	1	5	10	8	0.1
3	13.7	13.2	15.1	95	1021.1	6	6	7	00	0	5	10	1	-
4	13.2	10.6	12.8	84	1016.3	8	7	5	25	4	7	01	1	-
5	10.8	6.8	9.9	76	1021.0	6	6	7	27	5	8	02	2	-
6	12.7	12.1	14.2	96	1023.2	8	3	4	29	2	5	61	5	0.5
7	12.1	9.0	11.5	82	1018.7	8	8	6	25	4	6	10	8	0.0
8	7.9	6.1	9.4	88	1013.9	2	2	6	29	9	8	01	8	0.5
9	6.7	5.9	9.3	95	1015.6	8	8	5	27	4	7	61	8	2.2
10	3.5	2.5	7.3	92	1017.3	6	6	6	32	1	8	02	1	-
11	- 1.3	- 1.3	5.6	100	1022.1	2	2	6	36	1	4	10	1	-
12	0.8	0.3	6.2	96	1030.3	0	0	9	09	2	6	10	0	-
13	1.2	- 1.2	5.6	85	1025.8	0	0	9	10	4	6	10	0	-
14	9.2	8.8	11.3	97	1008.6	8	2	2	12	2	5	61	6	4.6
15	5.0	4.8	8.6	98	1012.8	8	8	5	29	3	6	63	6	3.9
16	5.4	5.4	9.0	100	1012.6	9	9	-	12	1	3	47	6	0.5
17	7.0	6.2	9.5	95	1013.7	8	0	9	11	3	6	10	1	-
18	8.3	6.5	9.7	88	1010.1	8	8	9	03	3	7	02	2	-
19	9.1	8.7	11.2	97	1012.9	8	8	3	04	8	6	61	6	1.0
20	7.2	6.6	9.7	96	1020.6	8	6	3	01	4	5	60	6	0.6
21	6.9	6.7	9.8	99	1021.4	8	8	2	04	3	5	21	6	1.2
22	10.0	9.6	12.0	97	1023.7	8	6	2	06	4	5	61	6	4.9
23	9.6	9.2	11.6	97	1031.8	7	7	5	10	1	5	10	6	0.0
24	10.1	9.0	11.5	93	1032.2	8	8	4	07	2	5	20	2	0.0
25	6.0	5.5	9.1	97	1032.2	8	8	3	12	2	5	10	2	-
26	4.7	4.2	8.3	97	1034.7	8	8	2	31	1	5	10	2	-
27	3.8	3.8	8.0	100	1032.7	9	9	.	27	1	1	51	4	0.0
28	0.5	0.5	6.3	100	1030.9	0	0	9	26	3	1	46	0	-
29	2.0	2.0	7.1	100	1032.1	9	9	.	16	2	2	45	4	-
30	1.9	1.4	6.7	96	1023.0	8	8	2	28	3	5	10	1	-
31	2.9	2.1	7.1	96	1021.8	8	8	4	29	1	6	10	2	-

Godz. 07

DNI	TEMPERATURA POWIETRZA T	TEMPERATURA PUNKTU ROSY T_d	PRĘŻNOŚĆ PARY WODNEJ e	WILGOTNOŚĆ WZGLĘDNA U	CIŚNIENIE ATMOSFERYCZNE P_o	ZACHMURZENIE N	N_h	h	WIATR dd	v	WIDZIALNOŚĆ V	POGODA ww	W	OPAD R
1	18.0	14.9	16.9	81	1014.0	7	3	9	17	3	6	10	2	-
2	12.5	12.1	14.1	98	1021.8	6	6	7	00	0	4	10	6	0.1
3	11.9	11.3	13.4	96	1018.7	6	6	9	18	2	5	10	1	-
4	11.7	6.5	9.7	71	1019.0	7	7	4	25	9	8	01	8	0.0
5	10.3	8.4	11.0	88	1021.6	8	7	5	27	6	6	60	2	0.1
6	12.2	11.5	13.6	95	1023.8	8	8	4	27	3	5	10	6	0.1
7	9.7	7.0	10.0	84	1017.3	2	2	5	29	7	8	02	8	0.0
8	8.4	6.4	9.6	87	1016.0	7	7	4	29	8	7	02	8	0.4
9	6.6	5.6	9.1	94	1015.0	7	7	4	30	4	7	03	6	0.3
10	2.8	2.3	7.2	96	1017.5	8	8	6	00	0	7	61	1	0.0
11	1.6	1.5	6.8	98	1024.0	7	7	6	36	1	5	10	1	-
12	- 2.8	- 3.2	4.8	97	1031.2	0	0	9	05	1	6	10	0	-
13	1.4	0.2	6.2	92	1020.4	7	1	3	10	4	6	21	1	0.0
14	9.6	9.4	11.8	99	1008.3	8	8	5	22	1	5	80	6	0.5
15	4.4	3.9	8.1	97	1011.8	8	8	5	28	3	5	61	8	2.4
16	6.3	6.3	9.5	100	1013.3	8	8	7	15	2	4	10	4	-
17	8.0	5.5	9.0	84	1012.2	8	8	4	07	2	6	10	2	-
18	6.8	6.1	9.4	96	1010.3	5	5	9	02	3	6	10	2	-
19	8.7	8.1	10.8	96	1015.2	8	7	2	03	8	5	60	6	0.7
20	6.0	5.3	8.9	95	1020.3	8	7	4	03	5	5	61	6	0.2
21	7.6	7.2	10.1	97	1022.3	8	6	2	05	4	5	10	2	-
22	9.6	9.0	11.5	96	1025.4	8	5	2	06	5	5	61	6	3.7
23	8.7	8.7	11.2	100	1033.0	8	8	6	03	2	4	10	4	-
24	9.5	8.6	11.2	94	1031.4	7	7	5	07	4	5	10	2	-
25	3.8	3.8	8.0	100	1033.1	9	9	.	06	1	1	51	4	0.0
26	3.3	3.3	7.7	100	1034.1	8	8	1	27	2	4	10	2	-
27	1.3	1.3	6.7	100	1032.2	9	9	.	23	1	1	45	5	0.1
28	0.8	0.8	6.5	100	1032.4	9	9	.	29	4	3	43	4	-
29	1.4	1.4	6.8	100	1029.9	9	9	.	16	4	1	47	4	-
30	1.5	1.5	6.8	100	1022.0	9	9	.	29	3	2	47	2	-
31	2.9	2.9	7.5	100	1021.0	9	9	.	16	2	2	45	2	-

Godz. 13

1	17.6	12.8	14.8	74	1018.5	8	8	7	29	3	8	61	2	0.0
2	19.1	14.3	16.3	74	1023.1	7	7	5	00	0	6	10	6	0.0
3	19.5	13.3	15.3	67	1015.2	8	8	6	22	4	7	80	2	0.5
4	13.4	7.8	10.6	70	1020.3	7	7	5	27	6	8	02	1	-
5	11.7	8.4	11.0	80	1022.6	8	6	5	25	5	6	10	6	0.8
6	13.0	12.4	14.4	95	1023.7	8	8	2	29	3	5	63	2	0.2
7	12.4	5.9	9.3	64	1014.9	6	6	5	29	12	7	25	1	0.5
8	11.3	6.4	9.6	73	1016.3	6	5	5	29	7	8	01	1	-
9	9.7	6.5	9.7	81	1014.8	3	3	5	33	6	8	01	8	0.3
10	6.2	1.9	7.0	73	1018.2	7	6	5	34	1	8	02	8	0.7
11	7.5	2.5	7.3	71	1026.1	5	5	6	09	3	8	03	2	-
12	7.6	- 0.2	6.0	57	1031.0	2	2	6	09	6	7	05	0	-
13	7.0	3.4	7.8	77	1017.0	8	8	9	09	3	6	10	2	-
14	7.9	6.2	9.5	90	1011.5	8	7	3	28	5	6	10	2	-
15	5.2	4.5	8.4	95	1011.4	8	6	3	28	3	6	63	6	6.0
16	14.6	8.2	10.9	66	1013.8	1	1	5	14	3	7	05	1	-
17	9.5	8.2	10.9	92	1011.5	8	2	7	04	4	5	21	6	0.9
18	9.0	7.8	10.6	93	1011.2	8	8	4	02	5	5	61	2	0.0
19	8.7	7.8	10.6	94	1018.6	8	7	3	04	7	6	60	6	0.3
20	6.6	5.9	9.3	96	1020.2	8	7	2	01	4	6	60	6	1.0
21	9.1	9.1	11.6	100	1022.2	8	6	2	03	5	5	63	6	4.3
22	10.1	9.5	11.8	96	1027.6	8	5	2	06	5	5	10	6	0.2
23	10.8	10.2	12.5	96	1033.3	8	8	2	06	2	5	20	4	0.0
24	12.4	7.4	10.3	72	1031.5	1	1	6	13	3	6	10	1	-
25	5.3	5.3	8.9	100	1034.1	8	8	1	18	1	4	28	5	0.0
26	5.1	4.1	8.2	93	1033.6	8	8	2	25	2	4	10	5	0.0
27	12.5	5.3	8.9	61	1031.1	0	0	9	24	2	6	05	4	-
28	3.3	3.3	7.7	100	1032.8	8	8	1	24	1	4	10	4	-
29	8.2	4.4	8.4	77	1026.5	0	0	9	15	2	5	10	4	-
30	5.4	3.9	8.1	90	1021.3	2	2	3	30	4	5	10	4	-
31	5.1	4.4	8.4	95	1020.7	9	9	.	10	2	3	43	4	-

Godz. 19

1	14.8	12.8	14.8	89	1019.5	7	7	9	34	1	5	10	6	0.0
2	16.9	13.8	15.8	82	1022.8	7	7	7	00	0	6	10	2	-
3	14.0	13.4	15.4	95	1015.2	6	6	5	25	3	6	25	9	9.7
4	12.5	7.0	10.0	70	1020.8	7	7	7	24	6	8	02	2	-
5	12.0	10.6	12.8	91	1023.0	8	8	6	24	3	5	10	2	-
6	12.8	10.7	12.9	87	1021.7	8	7	4	26	3	6	10	6	0.3
7	8.7	5.9	9.3	83	1013.3	3	3	6	27	9	8	01	8	0.2
8	6.9	6.5	9.6	97	1017.0	7	2	5	32	5	7	80	8	9.9
9	5.1	3.8	8.0	91	1015.9	2	2	5	29	2	8	02	8	0.0
10	4.3	3.2	7.7	93	1019.7	7	7	5	00	0	8	01	8	0.0
11	1.6	0.0	6.1	88	1028.0	2	0	9	03	2	6	10	1	-
12	3.6	0.0	6.1	77	1029.0	0	0	9	09	4	6	10	0	-
13	8.7	6.5	9.7	86	1011.8	8	8	7	08	3	6	61	2	0.1
14	7.2	4.8	8.6	85	1012.9	8	8	4	32	4	6	10	2	-
15	5.5	5.5	9.0	100	1012.0	8	8	3	15	2	4	61	6	7.1
16	8.1	7.0	10.0	92	1014.6	4	0	9	09	1	6	10	0	-
17	10.5	7.3	10.2	81	1010.8	8	2	7	05	3	6	10	2	-
18	9.4	8.1	10.8	92	1012.6	8	6	3	36	5	5	10	6	0.0
19	8.0	7.6	10.4	97	1020.7	8	8	3	03	5	5	60	6	0.2
20	6.5	6.3	9.5	99	1020.6	8	7	2	01	3	5	61	6	0.3
21	9.9	9.7	12.0	99	1023.3	8	7	2	03	3	5	63	6	1.3
22	10.4	9.8	12.1	96	1030.2	8	3	4	07	3	5	60	2	0.0
23	10.1	9.4	11.8	95	1033.0	8	8	4	05	2	5	10	3	0.0
24	7.7	7.0	10.0	94	1031.8	8	8	3	10	4	6	10	1	-
25	4.5	4.3	8.3	98	1034.2	8	8	2	24	1	5	10	2	-
26	4.3	4.1	8.2	98	1033.1	8	8	2	29	1	4	10	2	-
27	4.2	3.7	8.0	97	1030.8	0	0	9	20	2	5	10	0	-
28	2.6	2.6	7.4	100	1032.8	9	9	.	00	0	3	47	2	-
29	3.1	2.3	7.2	96	1023.4	0	0	8	24	1	5	10	0	-
30	2.8	1.9	7.0	94	1021.9	8	8	3	33	2	6	10	1	-
31	5.1	4.1	8.2	93	1019.8	7	7	9	13	1	4	10	4	-

Godz. 01

DNI	TEMPERATURA POWIETRZA T	TEMPERATURA PUNKTU ROSY T_d	PRĘŻNOŚĆ PARY w ODNIESIENIU e	WILGOTNOŚĆ WZGLĘDNA U	CIŚNIENIE ATMOSFERYCZNE P_o	ZACHMURZENIE N	N_h	h	WIATR dd	v	WIDZIALNOŚĆ V	POGODA ww	W	OPAD R
1	17.4	13.6	15.6	79	1016.5	0	0	9	13	5	6	10	1	–
2	15.6	14.9	16.9	95	1018.7	8	8	5	36	2	6	10	2	–
3	14.8	14.3	16.3	97	1022.0	7	7	5	00	0	6	10	2	–
4	12.7	10.7	12.9	88	1016.5	8	8	5	25	8	6	25	9	6.0
5	10.2	6.7	9.8	79	1021.0	7	7	5	27	6	7	02	2	–
6	11.0	10.6	12.8	97	1023.2	8	8	4	24	3	6	60	2	0.0
7	12.2	9.0	11.5	82	1018.5	8	8	4	27	7	6	10	2	–
8	8.1	6.2	9.5	88	1010.8	7	7	4	29	8	7	25	1	0.2
9	6.7	6.3	9.5	97	1014.2	7	7	4	28	4	7	25	6	0.5
10	1.9	1.1	6.6	94	1016.1	1	0	9	32	2	6	10	0	–
11	2.8	2.5	7.3	98	1021.4	6	6	5	00	0	6	10	2	–
12	0.0	– 0.3	6.0	98	1030.4	0	0	9	09	1	6	10	0	–
13	0.7	– 0.2	6.0	93	1027.4	0	0	9	10	7	7	02	0	–
14	8.7	8.1	10.8	96	1009.7	8	5	4	11	2	6	21	2	0.5
15	9.6	4.9	8.7	95	1010.2	8	8	4	31	5	5	61	8	11.4
16	5.5	5.5	9.0	100	1012.9	8	6	2	17	1	5	61	6	2.8
17	5.9	5.7	9.1	98	1015.2	6	0	9	21	3	6	10	1	–
18	8.4	6.4	9.6	87	1009.6	6	6	9	04	4	6	10	1	–
19	9.0	9.0	11.5	100	1011.2	8	6	3	05	6	6	63	6	2.4
20	6.9	6.5	9.6	97	1018.8	8	6	3	02	3	6	61	5	1.2
21	7.1	6.9	9.9	99	1021.3	8	8	3	03	1	5	10	6	0.0
22	9.7	9.3	11.7	97	1023.2	8	6	2	05	4	5	61	6	6.4
23	8.9	8.7	11.2	99	1032.2	8	8	3	10	3	5	10	2	–
24	9.2	8.6	11.2	96	1032.9	8	9	3	06	2	6	10	2	–
25	1.6	1.6	6.9	100	1032.5	0	0	9	00	0	3	42	0	–
26	4.4	4.4	8.4	100	1033.5	0	0	9	00	0	3	42	4	–
27	3.0	3.0	7.6	100	1032.7	8	8	3	24	3	4	10	2	–
28	4.2	3.5	7.6	95	1029.4	0	0	9	29	2	5	10	0	–
29	4.0	4.0	8.1	100	1032.3	8	8	2	18	2	3	44	5	0.0
30	4.5	3.8	8.0	94	1021.4	8	8	3	28	3	5	10	1	–
31	2.0	1.5	6.8	96	1021.5	8	8	4	00	0	6	10	2	–

Godz. 07

DNI	TEMPERATURA POWIETRZA T	TEMPERATURA PUNKTU ROSY T_d	PRĘŻNOŚĆ PARY WODNEJ e	WILGOTNOŚĆ WZGLĘDNA U	CIŚNIENIE ATMOSFERYCZNE P_o	ZACHMURZENIE N	N_h	h	WIATR dd	v	WIDZIALNOŚĆ V	POGODA ww	W	OPAD R
1	16.8	14.0	16.0	84	1016.5	7	7	9	15	6	6	10	1	–
2	15.2	15.0	17.1	99	1021.3	8	8	3	00	0	4	21	8	7.3
3	14.5	14.2	16.1	98	1019.8	5	5	9	21	2	4	28	8	1.1
4	11.9	8.5	11.1	79	1018.3	8	8	3	27	9	7	03	8	0.0
5	10.2	8.1	10.8	87	1021.0	7	7	5	27	6	6	10	2	–
6	12.5	11.3	13.4	93	1023.6	8	8	4	27	3	6	10	6	0.7
7	9.7	7.0	10.0	84	1016.2	6	6	4	27	8	7	03	2	–
8	8.0	7.1	10.1	94	1013.6	6	6	4	30	7	7	03	1	–
9	5.9	5.5	9.0	97	1013.5	7	7	4	29	5	6	25	8	5.3
10	2.7	2.2	7.2	96	1016.5	7	7	4	30	2	6	10	1	–
11	2.3	1.5	6.8	95	1023.8	7	7	5	00	0	6	10	2	–
12	– 1.9	– 1.9	5.3	100	1031.4	0	0	9	06	1	6	10	0	–
13	1.0	0.5	6.3	96	1022.2	7	7	9	11	6	6	10	1	–
14	8.4	8.0	10.7	97	1008.4	7	5	4	11	1	6	10	6	5.1
15	4.7	4.2	8.3	97	1009.3	8	4	3	30	7	5	61	6	8.7
16	5.8	5.6	9.1	98	1013.8	7	7	5	16	1	5	10	6	0.8
17	6.3	6.3	9.5	100	1013.7	8	8	9	08	3	6	10	2	–
18	7.5	6.8	9.9	94	1009.2	7	7	6	06	2	6	10	1	–
19	8.2	8.0	10.7	99	1014.5	8	8	4	04	5	6	21	6	3.8
20	6.5	6.1	9.4	97	1018.5	8	6	3	02	3	6	61	6	2.7
21	7.4	7.2	10.1	99	1021.6	8	5	3	04	2	4	61	2	1.5
22	8.8	8.6	11.2	99	1024.9	8	6	2	07	5	5	61	2	1.0
23	8.8	8.8	11.3	100	1033.0	8	8	3	05	1	3	46	2	–
24	7.5	6.8	9.9	94	1031.7	7	7	4	07	2	6	10	2	–
25	0.8	0.8	6.5	100	1033.2	9	9	.	00	0	0	47	4	–
26	2.8	2.8	7.5	100	1033.9	8	8	4	27	1	3	44	4	–
27	1.1	1.1	6.6	100	1032.0	8	8	3	22	2	2	46	2	–
28	2.4	2.4	7.3	100	1031.3	8	8	2	32	2	3	46	1	–
29	3.3	3.3	7.7	100	1030.2	9	9	.	17	2	2	51	4	0.0
30	1.2	1.2	6.7	100	1021.8	8	8	3	28	2	3	46	2	–
31	1.9	1.4	6.7	96	1021.4	8	8	4	00	0	6	10	2	–

Godz. 13

DNI	TEMPERATURA POWIETRZA T	TEMPERATURA PUNKTU ROSY T_d	PRĘŻNOŚĆ PARY w ODNIESIENIU e	WILGOTNOŚĆ WZGLĘDNA U	CIŚNIENIE ATMOSFERYCZNE P_o	ZACHMURZENIE N	N_h	h	WIATR dd	v	WIDZIALNOŚĆ V	POGODA ww	W	OPAD R
1	23.0	15.1	17.1	61	1017.7	7	7	6	22	5	6	05	2	–
2	18.0	15.8	18.0	87	1023.2	8	8	4	04	3	6	10	2	–
3	19.0	12.2	14.2	68	1016.8	8	8	5	22	4	7	03	2	–
4	13.6	6.8	9.9	64	1019.7	6	6	4	30	8	7	02	2	–
5	11.3	10.0	12.3	92	1022.4	8	8	4	28	4	6	10	8	0.1
6	14.6	10.7	12.9	78	1023.2	7	7	5	30	4	6	10	2	–
7	10.8	7.5	10.4	81	1013.7	4	3	5	27	7	7	25	1	0.0
8	10.4	7.1	10.1	80	1013.9	5	5	4	29	8	7	25	8	0.1
9	7.8	5.5	9.0	84	1014.1	7	7	5	33	4	8	25	8	0.4
10	5.9	2.1	7.1	76	1017.3	7	7	5	33	1	7	03	2	–
11	5.9	2.8	7.5	81	1026.0	6	6	4	04	4	6	10	2	–
12	7.9	3.4	7.8	74	1031.3	4	4	5	12	4	7	02	0	–
13	9.6	4.3	8.3	70	1017.5	5	1	5	12	6	6	05	1	–
14	11.8	9.8	12.1	88	1010.0	8	8	4	32	3	6	10	2	–
15	4.2	3.7	8.0	97	1010.5	8	6	3	27	4	6	61	6	6.8
16	12.8	8.4	11.0	74	1014.7	5	5	5	22	3	6	05	2	–
17	13.2	6.4	9.6	63	1011.0	7	7	9	10	5	7	01	2	–
18	9.5	8.2	10.9	92	1009.8	8	6	4	04	3	6	10	6	0.0
19	8.3	7.7	10.5	96	1017.3	8	8	4	04	3	6	10	2	–
20	6.4	6.2	9.5	98	1019.0	8	6	3	03	2	6	60	6	1.1
21	9.5	9.3	11.7	99	1021.4	8	6	2	07	5	6	21	6	5.8
22	9.9	9.3	11.7	96	1027.7	8	8	4	11	2	5	10	4	0.7
23	10.3	8.8	11.3	91	1033.1	8	8	4	11	3	5	10	4	–
24	9.3	6.8	9.9	84	1033.0	7	7	4	11	3	6	10	2	–
25	5.2	5.2	8.8	100	1033.9	9	9	.	00	0	2	45	4	–
26	3.7	3.7	8.0	100	1033.6	8	8	4	26	1	4	10	4	–
27	10.8	6.4	9.6	74	1030.9	0	0	9	27	2	6	10	4	–
28	4.5	4.3	8.3	98	1032.4	8	8	2	25	2	4	10	4	–
29	11.6	5.8	9.2	67	1025.9	0	0	9	18	4	6	05	5	0.0
30	4.6	3.0	7.6	90	1020.7	7	7	4	32	2	6	10	4	–
31	5.8	2.5	7.3	79	1021.8	6	4	5	11	1	5	10	2	–

Godz. 19

DNI	TEMPERATURA POWIETRZA T	TEMPERATURA PUNKTU ROSY T_d	PRĘŻNOŚĆ PARY WODNEJ e	WILGOTNOŚĆ WZGLĘDNA U	CIŚNIENIE ATMOSFERYCZNE P_o	ZACHMURZENIE N	N_h	h	WIATR dd	v	WIDZIALNOŚĆ V	POGODA ww	W	OPAD R
1	18.0	14.3	16.3	78	1019.1	6	6	5	04	1	6	10	2	–
2	16.4	16.1	18.2	98	1023.3	7	7	5	00	0	6	10	2	–
3	14.6	14.1	16.1	97	1014.3	7	7	5	20	2	6	10	8	1.5
4	11.8	8.1	10.8	78	1020.2	7	7	6	29	5	7	03	2	–
5	11.4	10.5	12.7	95	1023.4	8	8	4	26	3	6	10	2	–
6	12.4	10.7	12.9	90	1021.9	7	7	5	27	4	6	10	8	0.1
7	8.4	5.8	9.2	84	1011.7	7	7	4	27	4	7	03	8	2.2
8	8.0	5.6	9.1	84	1014.7	6	6	5	30	5	7	01	8	0.0
9	5.8	2.3	7.2	78	1015.1	0	0	9	32	2	7	01	1	–
10	3.9	3.4	7.8	97	1019.3	7	7	5	00	0	7	02	8	0.0
11	2.9	2.1	7.1	95	1027.9	0	0	9	06	1	6	10	1	–
12	2.7	– 0.5	5.9	79	1030.6	0	0	9	07	2	7	01	0	–
13	9.6	6.2	9.5	80	1012.6	7	6	5	11	5	6	10	1	–
14	6.9	6.7	9.8	99	1010.7	8	8	4	32	4	6	80	2	0.1
15	4.3	4.1	8.2	98	1012.7	8	6	2	20	2	6	61	6	6.2
16	8.3	7.9	10.6	97	1015.4	0	0	9	13	1	6	10	1	–
17	10.4	6.5	9.7	77	1010.6	8	8	9	08	3	7	02	2	–
18	9.1	8.7	11.2	97	1010.7	8	6	3	02	3	5	61	5	0.9
19	7.3	6.8	9.9	97	1019.1	8	8	4	02	4	6	20	2	0.0
20	6.7	6.7	9.8	100	1019.7	8	6	3	06	2	5	21	6	0.8
21	9.6	9.4	11.8	99	1022.9	8	6	2	07	2	5	61	6	2.2
22	9.8	9.4	11.8	97	1030.4	8	8	3	08	2	5	10	2	–
23	10.1	9.0	11.5	93	1033.5	8	8	3	04	2	5	10	2	–
24	7.1	6.7	9.8	97	1032.0	3	3	3	00	0	4	10	1	–
25	4.7	4.7	8.5	100	1033.6	9	9	.	27	1	2	43	4	–
26	3.6	3.6	7.9	100	1032.8	8	8	4	25	1	4	10	2	–
27	7.1	4.1	8.2	82	1029.9	0	0	9	27	4	5	10	0	–
28	4.5	4.5	8.4	100	1032.7	8	8	2	23	1	4	50	2	0.0
29	8.3	7.4	10.3	94	1022.7	8	8	9	22	2	4	10	8	–
30	2.8	1.7	6.9	94	1021.6	8	8	4	01	1	5	10	2	–
31	3.9	3.2	7.7	95	1020.8	7	7	9	15	4	5	10	1	–

Godz. 01

DNI	TEMPERATURA POWIETRZA	TEMPERATURA PUNKTU ROSY	PRĘŻNOŚĆ PARY WODNEJ	WILGOTNOŚĆ WZGLĘDNA	CIŚNIENIE ATMOSFERYCZNE	ZACHMURZENIE			WIATR		WIDZIALNOŚĆ	POGODA		OPAD
	T	T_d	e	U	P_o	N	N_h	h	dd	v	V	ww	W	R
1	14.4	11.2	13.3	81	1019.4	5	0	9	12	7	6	10	1	–
2	14.3	11.8	13.8	84	1019.5	0	0	9	10	2	6	10	1	–
3	13.9	13.4	15.3	97	1022.8	6	6	6	12	1	5	10	2	–
4	12.2	10.1	12.4	88	1015.7	7	7	4	26	7	6	10	8	0.2
5	10.2	8.1	10.8	87	1019.3	8	8	5	28	7	7	80	1	0.0
6	10.1	9.7	12.0	97	1023.8	8	8	3	24	2	6	10	2	–
7	11.9	9.2	11.6	83	1017.9	8	8	5	25	6	6	10	2	–
8	7.9	5.6	9.1	84	1008.9	6	6	4	27	7	7	01	8	0.0
9	6.1	5.1	8.8	93	1013.4	7	7	4	28	5	7	03	8	0.1
10	0.1	0.1	6.2	100	1015.9	0	0	9	29	1	7	02	0	–
11	2.4	2.1	7.1	98	1022.0	7	7	6	00	0	7	03	2	–
12	– 1.1	– 1.9	5.3	92	1031.2	0	0	9	09	1	6	10	0	–
13	1.1	– 1.4	5.5	83	1029.7	0	0	9	10	4	7	02	0	–
14	8.2	6.2	9.5	87	1012.0	7	7	9	12	5	6	10	2	–
15	7.1	6.4	9.6	96	1008.7	8	7	3	33	5	5	61	6	13.2
16	4.7	4.2	8.3	97	1014.6	6	5	3	13	3	6	60	6	0.5
17	5.9	5.1	8.8	95	1017.5	5	0	9	11	5	6	10	1	–
18	8.7	6.5	9.7	86	1010.4	7	5	5	09	4	6	10	2	–
19	9.0	8.4	11.0	95	1011.0	8	6	2	05	5	5	61	6	2.6
20	6.6	5.9	9.3	96	1018.1	8	6	2	04	6	6	61	5	2.9
21	7.5	6.8	9.9	94	1022.0	7	7	5	11	2	6	10	2	–
22	9.5	8.6	11.2	94	1024.8	8	5	3	09	5	6	60	6	3.5
23	8.9	8.5	11.1	97	1033.0	8	8	2	07	3	5	20	5	0.0
24	8.2	6.7	9.8	90	1033.6	8	8	2	13	2	6	10	2	–
25	1.2	1.2	6.7	100	1033.4	9	9	.	00	0	1	45	4	–
26	4.5	4.0	8.1	97	1034.5	8	8	2	32	3	3	42	4	–
27	2.5	2.5	7.3	100	1032.8	8	8	1	26	4	2	46	4	–
28	3.2	1.7	6.9	89	1029.7	0	0	9	27	1	6	10	0	–
29	5.1	4.9	8.6	98	1032.8	8	8	1	00	0	4	20	5	0.0
30	5.1	3.8	8.0	91	1021.6	0	0	9	24	4	5	10	0	–
31	1.7	1.4	6.8	98	1022.1	8	8	2	00	0	4	10	2	–

Godz. 07

DNI	TEMPERATURA POWIETRZA	TEMPERATURA PUNKTU ROSY	PRĘŻNOŚĆ PARY WODNEJ	WILGOTNOŚĆ WZGLĘDNA	CIŚNIENIE ATMOSFERYCZNE	ZACHMURZENIE			WIATR		WIDZIALNOŚĆ	POGODA		OPAD
	T	T_d	e	U	P_o	N	N_h	h	dd	v	V	ww	W	R
1	13.4	11.0	13.1	85	1018.6	7	0	9	12	7	7	03	2	–
2	14.0	13.6	15.6	98	1021.2	9	9	.	29	1	2	47	8	0.9
3	14.1	13.9	15.9	99	1020.1	9	9	.	13	2	2	47	6	0.3
4	11.3	10.8	12.5	94	1016.3	8	8	3	27	7	7	80	2	0.6
5	9.8	7.7	10.5	86	1019.5	7	7	4	27	7	7	01	8	0.0
6	11.3	11.1	13.2	99	1023.4	8	8	2	27	3	4	51	6	0.4
7	10.9	8.1	10.8	83	1014.7	8	8	4	27	8	7	25	2	0.0
8	7.4	5.0	8.7	85	1012.4	6	6	4	30	7	8	01	8	0.6
9	6.1	5.3	8.9	95	1012.2	7	7	4	28	5	7	02	8	2.1
10	0.7	0.7	6.4	100	1016.4	8	8	4	30	2	3	42	1	–
11	2.4	2.1	7.1	98	1024.3	7	7	6	07	1	5	10	1	–
12	– 2.0	– 3.3	4.8	90	1032.5	1	1	9	12	1	6	10	0	–
13	0.4	– 0.7	5.8	91	1025.1	6	5	9	10	7	6	10	1	–
14	7.8	7.1	10.1	94	1009.6	8	4	4	12	3	5	60	6	1.5
15	5.1	4.3	8.3	95	1008.0	8	6	2	28	8	6	63	6	14.3
16	6.1	5.7	9.1	97	1015.4	8	6	3	18	2	4	21	6	2.6
17	6.6	3.9	8.1	83	1015.5	7	2	9	11	5	6	10	2	–
18	8.1	6.2	9.5	88	1009.9	7	7	9	07	2	6	10	1	–
19	8.0	7.6	10.4	97	1014.8	8	8	2	06	6	5	50	6	0.3
20	6.0	5.3	8.9	95	1017.7	8	6	2	01	4	5	61	6	2.6
21	7.9	7.1	10.1	94	1021.6	8	6	3	04	7	5	63	2	3.5
22	8.5	7.9	10.6	96	1027.0	8	8	2	08	5	5	51	6	0.2
23	9.1	8.5	11.1	96	1033.7	8	8	2	07	3	5	10	2	–
24	7.8	6.7	9.8	92	1033.3	8	8	2	08	1	5	10	1	–
25	0.6	0.6	6.4	100	1033.4	9	9	.	00	0	0	47	4	–
26	4.1	3.9	8.0	98	1034.2	8	8	2	31	1	4	50	4	0.0
27	1.3	1.3	6.7	100	1032.3	8	8	1	24	2	1	44	4	–
28	1.9	1.9	7.0	100	1031.3	9	9	.	32	3	2	47	1	–
29	4.5	4.3	8.3	98	1031.8	8	8	2	16	3	3	46	2	–
30	1.2	0.4	6.3	94	1022.2	8	8	2	27	5	5	10	1	–
31	1.7	1.4	6.8	98	1022.1	8	8	2	20	1	4	50	5	0.0

Godz. 13

1	23.5	14.2	16.2	56	1018.9	6	0	9	17	8	7	02	2	–
2	17.0	15.8	17.9	93	1023.5	8	6	4	31	2	5	80	4	0.0
3	19.1	11.2	13.3	60	1017.4	7	5	5	22	3	6	05	4	–
4	11.9	6.1	9.4	68	1018.7	6	6	5	27	8	8	03	8	0.0
5	13.7	8.4	11.0	70	1020.8	7	6	5	27	9	7	01	2	–
6	13.2	11.2	13.3	87	1023.4	7	7	4	26	5	6	80	5	0.0
7	12.0	3.2	7.7	55	1013.1	4	4	5	28	8	8	01	8	0.2
8	9.0	7.7	10.5	91	1012.4	7	7	4	29	8	6	25	1	2.2
9	6.7	5.0	8.7	89	1013.5	7	5	4	29	4	8	80	8	3.7
10	6.8	0.2	6.2	62	1017.1	7	7	4	31	4	8	03	4	–
11	6.2	1.5	6.8	72	1025.9	5	3	5	08	3	7	01	1	–
12	6.6	– 2.4	5.1	52	1032.9	1	1	5	11	5	7	01	0	–
13	9.5	2.3	7.2	61	1019.9	4	1	9	11	8	7	01	1	–
14	10.8	9.2	11.6	90	1010.2	8	6	9	11	1	6	10	6	0.2
15	4.6	3.8	8.0	94	1010.7	8	6	2	24	6	6	61	6	5.9
16	12.3	8.2	10.9	76	1016.7	6	6	4	20	5	7	02	1	–
17	13.0	4.4	8.4	56	1012.8	5	4	9	11	10	7	03	1	–
18	10.7	8.8	11.3	88	1010.1	8	6	3	04	3	6	60	2	0.0
19	7.7	6.8	9.9	94	1017.3	8	8	2	06	8	6	10	5	0.0
20	6.9	6.5	9.6	97	1019.0	8	6	2	03	3	5	61	6	0.8
21	10.2	8.8	11.3	91	1022.7	8	6	2	08	7	6	60	6	6.7
22	8.9	8.2	10.9	94	1029.3	8	8	2	11	4	5	51	6	0.5
23	9.6	9.0	11.5	96	1034.3	8	8	2	12	2	4	10	2	–
24	10.7	5.5	9.0	70	1032.8	3	3	5	12	1	6	10	1	–
25	7.1	6.7	9.8	97	1034.2	8	8	1	23	2	3	42	4	–
26	3.9	3.2	7.7	95	1033.9	8	8	2	23	5	5	10	5	0.0
27	11.8	5.8	9.2	66	1030.8	0	0	9	24	5	7	02	4	–
28	4.3	4.3	8.3	100	1032.1	8	8	2	27	4	3	51	4	0.0
29	10.1	5.9	9.3	75	1027.6	0	0	9	19	3	5	10	4	–
30	3.5	1.9	7.0	89	1021.4	7	7	3	29	6	5	10	2	–
31	4.6	2.8	7.5	88	1022.1	8	8	3	12	4	5	10	5	0.0

Godz. 19

1	19.0	14.0	16.0	73	1019.4	8	8	9	12	2	6	10	2	–
2	16.3	14.7	16.7	91	1023.4	7	7	5	02	3	6	10	8	0.0
3	14.9	13.7	15.7	93	1015.2	7	3	5	19	2	6	10	8	1.9
4	11.1	7.4	10.3	77	1019.2	4	4	6	27	8	7	01	1	–
5	11.2	9.3	11.7	89	1023.1	8	8	4	29	4	6	10	2	–
6	12.3	11.3	13.4	94	1021.5	7	7	4	25	5	6	10	8	0.1
7	7.1	4.6	8.5	85	1011.2	2	2	6	28	7	7	01	8	0.5
8	8.3	7.1	10.1	93	1013.4	6	6	4	29	3	7	02	9	3.2
9	2.7	1.9	7.0	95	1014.8	1	1	5	31	3	7	01	8	0.2
10	4.4	2.3	7.2	86	1019.7	7	7	6	33	1	7	02	2	–
11	2.8	0.6	6.4	86	1028.6	0	0	9	04	2	6	10	1	–
12	3.0	– 1.7	5.4	70	1032.0	0	0	9	09	3	7	02	0	–
13	8.7	4.6	8.5	75	1014.8	6	6	9	11	7	6	10	1	–
14	9.9	9.3	11.7	96	1009.5	8	6	2	35	3	5	61	5	1.3
15	4.0	3.3	7.7	95	1014.1	8	5	3	22	3	6	61	6	1.8
16	9.6	7.8	10.6	89	1017.4	7	7	5	12	3	6	10	1	–
17	10.6	5.9	9.3	72	1011.8	8	8	9	11	7	6	10	2	–
18	9.7	9.3	11.7	97	1010.1	8	6	2	06	5	5	61	6	3.6
19	7.0	6.3	9.6	96	1018.4	8	8	2	04	5	5	51	5	0.1
20	7.1	5.9	9.3	92	1020.4	8	5	3	09	2	6	10	6	0.2
21	10.3	9.3	11.7	93	1023.9	8	6	2	07	7	6	61	6	2.8
22	8.4	8.2	10.9	99	1032.1	8	8	2	09	3	5	50	5	0.0
23	9.4	7.7	10.5	89	1034.8	8	8	2	07	1	5	10	2	–
24	6.2	5.0	8.7	92	1032.5	0	0	9	00	0	6	10	0	–
25	5.3	5.1	8.8	98	1034.0	9	9	.	00	0	1	45	4	–
26	3.2	3.0	7.5	98	1033.1	8	8	2	26	3	4	10	2	–
27	6.7	5.5	9.0	92	1030.5	0	0	9	24	1	6	10	0	–
28	4.7	4.5	8.4	98	1032.5	8	8	2	29	2	4	51	4	0.1
29	7.1	6.1	9.4	94	1024.3	0	0	9	17	2	5	10	0	–
30	1.9	0.8	6.5	92	1022.2	8	8	2	31	3	5	10	2	–
31	5.3	4.1	8.2	92	1022.3	8	8	3	11	2	5	10	2	–

Godz. 01

DNI	TEMPERATURA POWIETRZA T	TEMPERATURA PUNKTU ROSY T_d	PRĘŻNOŚĆ PARY WODNEJ e	WILGOTNOŚĆ WZGLĘDNA U	CIŚNIENIE ATMOSFERYCZNE P_o	ZACHMURZENIE N	N_h	h	WIATR dd	v	WIDZIALNOŚĆ V	POGODA ww	W	OPAD R
1	12.2	7.0	10.0	70	1024.6	0	0	9	12	3	7	02	0	-
2	12.7	8.0	10.7	73	1021.7	0	0	9	16	4	7	02	0	-
3	13.5	13.3	15.3	99	1022.1	0	0	9	00	0	3	46	9	1.4
4	14.0	13.2	15.2	94	1014.3	7	7	4	24	5	6	10	8	0.8
5	10.2	6.8	9.9	80	1017.8	2	2	5	25	5	7	03	1	-
6	10.6	10.4	12.6	99	1022.7	8	8	4	27	4	6	10	2	-
7	11.1	9.7	12.0	91	1017.4	8	8	4	25	5	6	10	5	0.0
8	6.6	5.6	9.1	94	1007.3	8	8	4	26	7	6	80	1	0.4
9	4.7	4.0	8.1	95	1011.0	6	6	5	26	5	7	02	1	-
10	3.2	3.0	7.5	98	1013.9	8	8	5	29	3	7	03	1	-
11	0.1	- 0.4	5.9	96	1021.2	3	3	5	31	2	5	10	0	-
12	- 1.1	- 3.0	4.9	87	1030.3	0	0	9	06	2	6	10	0	-
13	- 0.6	- 2.2	5.2	89	1031.8	0	0	9	08	3	7	02	0	-
14	7.4	5.1	8.8	85	1015.9	8	8	9	12	5	7	02	2	-
15	7.4	6.7	9.8	96	1007.6	8	6	3	10	3	5	61	6	0.5
16	4.6	4.1	8.2	97	1016.6	8	6	3	20	3	6	63	6	1.5
17	3.4	2.3	7.2	92	1020.4	3	3	9	15	2	7	02	0	-
18	7.6	5.6	9.1	87	1012.0	0	0	9	09	5	7	01	1	-
19	7.6	7.4	10.3	99	1012.7	8	8	2	07	2	3	50	4	0.0
20	6.0	5.5	9.1	97	1015.5	8	8	3	06	3	6	51	6	4.1
21	7.8	5.8	9.2	87	1021.7	8	8	4	07	5	7	02	2	-
22	8.3	7.9	10.6	97	1025.2	8	8	4	08	6	6	10	6	0.7
23	8.4	7.8	10.6	96	1032.6	7	7	5	08	3	5	10	6	0.4
24	4.8	4.6	8.5	98	1033.5	0	0	9	08	2	3	44	4	-
25	0.7	0.4	6.3	98	1033.5	2	2	9	00	0	5	10	0	-
26	5.3	4.6	8.5	95	1032.8	8	8	4	29	1	5	10	4	-
27	3.2	3.2	7.7	100	1031.3	8	8	2	29	4	2	46	2	-
28	5.2	1.9	7.0	79	1027.2	0	0	9	27	7	7	02	0	-
29	5.7	5.7	9.2	100	1032.0	8	8	3	27	3	3	44	5	0.0
30	5.5	5.0	8.7	97	1020.7	0	0	9	22	5	6	10	0	-
31	1.2	0.9	6.5	98	1021.5	8	8	2	27	3	3	51	4	0.0

Godz. 07

DNI	TEMPERATURA POWIETRZA T	TEMPERATURA PUNKTU ROSY T_d	PRĘŻNOŚĆ PARY WODNEJ e	WILGOTNOŚĆ WZGLĘDNA U	CIŚNIENIE ATMOSFERYCZNE P_o	ZACHMURZENIE N	N_h	h	WIATR dd	v	WIDZIALNOŚĆ V	POGODA ww	W	OPAD R
1	11.5	7.4	10.3	75	1024.3	8	0	9	13	5	8	03	1	-
2	12.6	8.6	11.2	76	1021.6	7	7	5	18	3	7	03	1	-
3	12.6	12.6	14.6	100	1021.0	8	8	3	01	1	1	44	4	-
4	11.6	10.7	12.9	96	1015.2	8	8	4	27	7	6	80	1	0.1
5	9.3	7.5	10.4	89	1017.6	8	8	4	25	7	6	80	1	0.0
6	9.8	9.4	11.8	97	1022.9	8	8	3	27	4	5	10	2	-
7	10.6	8.5	11.1	87	1013.1	8	8	4	25	6	6	10	2	-
8	6.6	5.6	9.1	94	1006.8	8	8	4	28	7	8	25	8	4.2
9	5.9	5.0	8.7	93	1010.8	7	7	4	27	4	7	02	1	-
10	2.6	2.3	7.2	98	1014.6	8	8	4	29	4	6	10	2	-
11	1.9	1.6	6.9	98	1023.4	8	8	2	03	2	3	46	1	-
12	- 0.9	- 1.8	5.4	95	1032.1	3	2	5	10	1	6	10	0	-
13	0.3	- 0.7	5.8	93	1028.6	7	1	9	13	4	6	10	1	-
14	6.4	5.0	8.7	90	1012.2	7	7	5	14	4	7	02	1	-
15	6.6	5.9	9.3	95	1007.8	8	7	3	19	4	6	60	6	4.7
16	5.3	4.8	8.6	97	1017.4	8	5	3	18	3	6	61	6	3.3
17	3.4	1.5	6.8	87	1018.9	8	1	9	12	2	7	03	1	-
18	8.2	8.0	10.7	99	1010.6	8	8	4	09	5	5	10	1	-
19	7.2	7.0	10.0	99	1013.9	8	8	2	05	4	3	50	4	0.1
20	6.0	5.5	9.1	97	1016.1	8	8	3	08	2	6	51	6	1.2
21	9.5	9.3	11.7	99	1020.7	8	6	2	07	6	5	63	6	2.2
22	8.2	7.8	10.6	97	1027.8	8	8	4	08	3	6	10	2	-
23	7.0	7.0	10.0	100	1033.7	9	9	.	09	2	1	45	2	-
24	- 0.4	- 0.4	5.9	100	1033.3	0	0	9	03	2	1	44	4	-
25	1.0	1.0	6.6	100	1033.5	6	6	9	32	2	5	10	1	-
26	5.1	4.4	8.4	95	1032.7	8	8	3	29	2	4	50	2	0.0
27	2.9	2.9	7.5	100	1030.7	8	8	2	27	3	2	51	4	0.1
28	2.7	2.4	7.3	98	1029.0	8	8	3	33	5	3	46	1	-
29	5.8	5.8	9.2	100	1032.0	8	8	3	00	0	4	28	4	-
30	4.6	3.4	7.8	91	1019.0	7	5	4	29	6	6	10	1	-
31	2.3	2.1	7.1	98	1021.7	8	8	2	27	1	3	50	4	0.0

Godz. 13

1	22.3	11.2	13.3	49	1022.4	5	0	9	14	6	8	01	2	-
2	21.2	12.9	14.9	60	1021.3	6	3	9	20	1	7	03	2	-
3	16.6	14.8	16.8	90	1018.8	8	8	4	17	2	5	10	4	-
4	11.5	7.8	10.6	78	1017.4	8	8	5	28	8	8	25	2	0.8
5	9.3	8.4	11.0	94	1019.0	8	8	4	27	6	6	80	8	1.1
6	12.1	11.5	13.6	96	1022.7	8	8	4	26	4	6	20	2	0.0
7	10.7	5.0	8.7	67	1011.9	7	7	4	27	7	8	03	8	0.0
8	9.5	5.1	8.8	73	1009.3	7	7	4	27	8	8	25	2	1.7
9	7.9	4.3	8.3	78	1010.8	7	7	4	30	7	6	81	2	0.3
10	4.0	2.5	7.3	89	1016.3	7	7	4	27	3	7	03	8	0.1
11	4.9	1.7	6.9	80	1025.3	7	7	4	02	2	8	02	4	-
12	6.0	- 1.2	5.6	60	1033.3	3	3	5	14	2	8	01	1	-
13	9.9	4.6	8.5	70	1023.2	4	2	9	12	5	8	03	1	-
14	10.4	8.8	11.3	89	1011.0	8	5	5	10	4	7	03	2	-
15	3.9	2.3	7.2	89	1012.9	8	8	4	20	7	7	02	6	0.4
16	12.6	7.1	10.1	70	1018.6	3	1	5	18	5	7	01	6	0.3
17	12.2	6.2	9.5	67	1014.6	6	0	9	11	6	7	02	2	-
18	9.8	9.4	11.8	97	1009.2	8	6	3	08	5	6	61	5	1.2
19	6.8	6.4	9.6	97	1015.0	8	8	3	03	6	3	51	4	0.3
20	8.2	6.7	9.8	90	1018.6	8	8	4	10	1	7	02	5	0.5
21	10.9	9.3	11.7	90	1022.8	8	8	4	07	5	6	10	6	1.1
22	8.4	8.0	10.7	97	1029.5	8	8	3	09	5	5	20	6	1.2
23	7.8	7.6	10.4	99	1034.6	8	8	2	08	4	3	42	4	-
24	9.6	4.4	8.4	71	1032.3	0	0	9	12	2	7	02	4	-
25	9.1	6.1	9.4	82	1032.8	3	1	9	25	2	6	10	1	-
26	5.5	3.9	8.1	90	1032.1	8	8	3	27	3	.	20	5	0.1
27	5.7	5.5	9.0	98	1029.8	0	0	9	24	4	7	28	5	0.0
28	4.8	4.6	8.5	98	1029.8	8	8	2	26	6	3	50	4	0.0
29	8.6	6.4	9.6	86	1029.3	7	7	4	21	3	6	10	2	-
30	3.1	1.2	6.7	87	1019.6	7	7	4	29	5	6	10	2	-
31	4.0	4.0	8.1	100	1022.9	8	8	3	00	0	4	53	4	0.2

Godz. 19

1	16.4	11.3	13.4	72	1022.3	0	0	9	14	5	7	01	1	-
2	15.8	14.5	16.5	92	1022.0	8	4	5	32	3	6	10	9	0.3
3	14.7	13.9	15.9	94	1015.9	7	7	5	20	2	5	10	8	0.0
4	9.5	5.1	8.8	73	1018.1	0	0	9	25	5	7	01	1	-
5	10.2	9.8	12.1	97	1020.6	8	8	3	30	4	5	20	8	1.0
6	11.5	9.9	12.2	90	1020.9	8	8	4	24	3	6	10	8	0.2
7	7.1	4.8	8.6	85	1010.0	3	1	9	25	5	7	01	8	0.0
8	5.9	4.6	8.5	92	1010.1	1	1	4	27	6	8	01	8	3.3
9	3.4	2.6	7.4	94	1013.0	3	1	4	27	4	8	01	8	4.7
10	0.2	- 0.7	5.8	95	1019.2	1	0	9	34	1	7	01	1	-
11	0.8	0.0	6.1	95	1027.5	0	0	9	01	1	7	01	1	-
12	1.7	- 1.4	5.5	78	1033.2	0	0	9	10	2	8	02	0	-
13	8.4	5.5	9.0	81	1019.1	8	8	9	10	3	7	03	1	-
14	8.2	7.6	10.4	96	1010.2	8	8	3	10	3	6	21	2	0.0
15	4.2	2.8	7.5	91	1016.1	8	8	4	17	3	7	25	2	0.0
16	7.9	5.6	9.1	86	1020.0	0	0	9	17	2	7	02	0	-
17	9.5	6.1	9.4	80	1013.1	8	8	9	08	5	7	02	2	-
18	9.2	8.8	11.3	97	1011.0	8	8	3	09	4	6	10	6	0.1
19	6.5	6.1	9.4	97	1015.7	8	6	3	09	4	6	63	5	7.2
20	8.0	5.9	9.3	86	1020.9	8	8	4	08	2	7	02	2	-
21	10.6	8.4	11.0	86	1023.6	8	8	4	10	5	6	10	2	-
22	8.9	8.0	10.7	94	1031.7	8	6	3	09	4	5	60	4	0.0
23	6.2	6.0	9.3	98	1034.0	0	0	9	19	2	2	44	1	-
24	5.0	3.8	8.0	91	1032.2	0	0	9	03	2	6	10	8	-
25	3.5	3.5	7.8	100	1032.9	9	9	.	33	2	1	47	8	-
26	4.4	3.7	7.9	95	1031.1	8	8	4	27	5	6	10	2	-
27	8.2	4.4	8.4	77	1028.8	8	0	9	24	5	7	02	8	-
28	5.6	5.6	9.1	100	1030.6	8	8	3	28	5	3	51	4	0.0
29	6.4	6.0	9.3	97	1024.7	0	0	9	18	3	6	10	1	-
30	0.9	- 0.5	5.9	89	1021.1	8	8	3	35	3	6	18	1	-
31	4.8	4.6	8.5	98	1022.8	8	8	2	09	1	3	44	4	1.3

Godz. 01

DNI	TEMPERATURA POWIETRZA T	TEMPERATURA PUNKTU ROSY T_d	PRĘŻNOŚĆ PARY WODNEJ e	WILGOTNOŚĆ WZGLĘDNA U	CIŚNIENIE ATMOSFERYCZNE P_o	ZACHMURZENIE N	N_h	h	WIATR dd	v	WIDZIALNOŚĆ V	POGODA ww	W	OPAD R
1	18.4	15.9	18.1	85	1014.2	6	5	9	14	4	6	10	2	–
2	15.0	15.0	17.0	100	1018.9	8	3	5	00	0	5	29	8	12.3
3	12.5	12.5	14.9	100	1022.0	9	9	•	28	1	2	45	9	3.8
4	14.0	10.4	12.6	79	1017.9	6	6	6	27	7	8	01	1	–
5	10.3	6.8	9.9	79	1023.0	7	7	9	28	7	7	02	1	–
6	12.3	11.7	13.8	96	1024.0	8	5	3	28	3	6	60	6	1.0
7	12.1	8.5	11.1	78	1020.5	8	6	7	27	5	7	02	2	–
8	8.4	5.8	9.2	83	1015.3	7	7	5	28	10	8	01	8	0.0
9	7.1	5.3	8.9	88	1016.4	7	7	6	28	5	8	03	1	–
10	2.1	1.8	7.0	98	1017.4	7	5	6	28	2	7	03	1	–
11	1.8	1.5	6.8	98	1022.2	8	8	9	30	1	6	10	1	–
12	1.7	1.2	6.6	96	1029.7	0	0	9	07	2	6	10	1	–
13	0.9	- 0.2	6.0	91	1026.2	0	0	9	11	4	8	02	0	–
14	10.0	9.3	11.7	95	1008.7	8	3	6	14	4	6	61	6	5.1
15	4.5	4.0	8.1	97	1013.4	8	8	5	30	5	6	63	6	7.1
16	7.5	7.1	10.1	97	1013.4	8	8	6	19	1	6	21	2	0.3
17	7.4	6.4	9.6	94	1014.1	8	3	7	12	3	6	10	1	–
18	8.2	7.3	10.2	94	1009.2	6	4	9	03	2	6	10	6	0.0
19	9.2	9.2	11.6	100	1011.3	8	6	2	36	4	6	61	6	1.5
20	7.6	7.4	10.3	99	1019.5	8	7	2	01	4	5	51	6	0.0
21	6.8	6.8	9.9	100	1021.0	8	7	2	00	0	5	51	5	0.1
22	9.4	9.4	11.8	100	1022.8	8	6	2	29	1	5	65	5	12.9
23	6.2	6.2	9.5	100	1032.4	9	9	•	35	1	1	45	4	–
24	10.3	9.7	12.0	95	1032.0	8	8	5	08	2	5	10	2	–
25	1.4	1.4	6.8	100	1032.9	0	0	9	00	0	1	44	4	–
26	3.9	3.9	8.1	100	1035.4	8	8	1	03	1	4	28	2	–
27	- 0.1	- 0.1	6.1	100	1033.6	0	0	9	00	0	1	44	4	–
28	1.8	1.5	6.8	98	1031.5	0	0	9	27	1	5	28	0	–
29	1.7	1.7	6.9	100	1033.1	9	9	•	14	4	1	45	4	–
30	1.6	1.1	6.6	96	1023.4	0	0	9	27	2	5	10	4	–
31	2.9	2.9	7.5	100	1021.7	9	9	•	15	1	1	45	4	–

Godz. 07

DNI	TEMPERATURA POWIETRZA T	TEMPERATURA PUNKTU ROSY T_d	PRĘŻNOŚĆ PARY WODNEJ e	WILGOTNOŚĆ WZGLĘDNA U	CIŚNIENIE ATMOSFERYCZNE P_o	ZACHMURZENIE N	N_h	h	WIATR dd	v	WIDZIALNOŚĆ V	POGODA ww	W	OPAD R
1	16.6	14.8	16.8	90	1015.5	7	6	9	14	5	6	10	2	–
2	14.4	14.4	16.4	100	1021.8	7	7	9	29	2	4	10	2	–
3	12.7	12.3	14.3	98	1020.0	7	5	6	20	2	4	10	4	–
4	11.9	7.4	10.3	74	1020.8	7	7	5	28	8	8	02	2	–
5	11.0	8.4	11.0	84	1022.8	8	7	5	29	7	6	10	2	–
6	12.2	11.6	13.7	96	1024.9	8	7	4	28	6	5	10	6	0.7
7	10.6	7.1	10.1	79	1018.8	8	8	5	30	7	8	02	2	–
8	8.3	5.9	9.3	84	1016.8	7	6	5	29	9	8	01	6	1.4
9	6.6	5.9	9.3	96	1015.5	8	8	2	30	6	6	63	8	1.1
10	3.3	3.1	7.6	98	1017.8	8	8	2	29	9	6	10	2	–
11	1.1	1.1	6.6	100	1024.2	7	7	9	30	1	4	10	2	–
12	- 3.3	- 4.0	4.5	95	1031.5	0	0	9	29	1	1	44	0	–
13	2.1	1.6	6.8	96	1020.5	8	8	3	11	5	5	10	6	1.3
14	9.6	9.4	11.8	99	1008.6	8	6	5	18	1	5	10	6	0.1
15	4.8	4.3	8.3	97	1012.2	8	6	3	30	3	5	60	6	2.8
16	6.6	6.2	9.4	97	1014.3	5	5	7	16	1	5	11	6	0.1
17	8.0	7.3	10.2	94	1012.0	8	6	6	11	5	5	63	6	1.5
18	7.5	7.1	10.1	97	1009.3	8	3	6	03	1	5	60	2	0.0
19	9.2	9.2	11.6	100	1013.6	8	7	2	06	5	5	51	6	5.3
20	6.5	6.3	9.5	99	1019.2	8	5	2	36	3	5	61	5	4.0
21	7.0	7.0	10.0	100	1021.8	8	7	2	01	1	5	61	5	0.1
22	10.3	10.1	12.4	99	1024.2	8	8	2	13	2	5	20	6	4.0
23	9.0	9.0	11.5	100	1032.7	8	8	2	01	1	3	42	4	–
24	8.6	6.8	9.9	89	1031.7	7	7	5	12	3	5	10	2	–
25	2.4	2.4	7.3	100	1033.8	9	9	•	00	0	1	45	4	–
26	3.1	3.1	7.6	100	1034.7	8	8	1	27	1	2	50	4	0.0
27	- 0.7	- 0.7	5.8	100	1033.0	0	0	9	00	0	2	42	4	–
28	- 0.8	- 0.8	5.8	100	1032.0	0	0	9	35	1	2	46	0	–
29	1.2	1.2	6.7	100	1030.7	9	9	•	14	5	1	47	4	–
30	- 1.4	- 1.7	5.4	98	1022.9	0	0	9	00	0	3	46	0	–
31	2.6	2.6	7.4	100	1021.0	9	9	•	16	3	1	47	4	–

Godz. 13

DNI	TEMPERATURA POWIETRZA T	TEMPERATURA PUNKTU ROSY T_d	PRĘŻNOŚĆ PARY WODNEJ e	WILGOTNOŚĆ WZGLĘDNA U	CIŚNIENIE ATMOSFERYCZNE P_o	ZACHMURZENIE N	N_h	h	WIATR dd	v	WIDZIALNOŚĆ V	POGODA ww	W	OPAD R
1	17.9	14.2	16.2	78	1019.0	8	6	6	29	3	7	02	2	–
2	19.4	16.5	16.6	83	1023.3	7	2	5	33	1	6	10	2	–
3	19.4	14.3	16.3	72	1016.7	7	2	6	24	4	7	01	2	–
4	14.3	7.7	10.5	64	1021.8	6	6	6	29	8	8	01	2	–
5	11.9	10.3	12.5	90	1023.4	8	7	4	28	7	6	10	6	2.3
6	14.9	11.3	13.4	79	1024.9	8	7	5	28	6	7	03	2	–
7	10.5	7.0	10.0	78	1016.5	5	3	5	28	8	8	25	2	0.7
8	11.8	5.8	9.2	66	1017.2	6	6	6	30	8	8	02	2	–
9	9.4	5.8	9.2	77	1015.6	5	4	5	30	6	8	02	6	1.0
10	7.2	2.1	7.1	70	1018.0	5	3	5	33	5	8	01	8	0.2
11	7.2	3.8	8.0	79	1025.8	7	5	4	03	1	6	10	6	0.0
12	8.6	1.0	6.6	59	1030.5	5	3	6	11	6	7	02	4	–
13	8.4	4.6	8.5	76	1016.5	8	7	6	12	3	5	10	2	–
14	8.2	6.4	9.6	88	1011.8	8	8	4	30	5	6	10	2	–
15	6.4	6.0	9.3	97	1012.2	8	3	3	26	2	5	63	6	4.1
16	14.7	7.4	10.3	62	1014.7	2	2	5	20	4	8	03	1	–
17	10.5	9.0	11.5	91	1010.6	7	7	9	08	3	5	10	6	3.2
18	8.6	8.2	10.9	97	1010.3	8	6	2	35	2	5	61	6	1.3
19	9.2	8.5	11.1	95	1017.1	8	7	3	03	3	5	51	6	0.3
20	6.6	6.2	9.4	97	1019.7	8	5	2	36	1	6	61	6	3.6
21	8.3	8.3	11.0	100	1022.0	8	6	2	34	2	5	63	6	5.4
22	11.0	9.5	11.9	91	1027.5	8	8	3	10	2	7	03	2	–
23	10.6	9.9	12.2	95	1033.1	8	8	2	10	1	5	10	4	–
24	10.4	8.8	11.3	89	1031.9	2	1	5	14	4	6	10	1	–
25	5.0	5.0	8.7	100	1034.5	8	8	1	33	1	3	42	4	–
26	4.0	4.1	8.2	87	1033.9	3	2	4	27	1	5	10	5	0.0
27	14.3	3.9	8.1	50	1031.6	0	0	9	30	1	6	05	4	–
28	2.8	2.3	7.2	96	1033.4	8	8	2	30	1	4	10	4	–
29	12.0	7.7	10.5	75	1026.6	0	0	9	13	3	6	10	4	–
30	11.3	4.6	8.5	62	1021.2	0	0	9	29	4	6	05	4	–
31	7.1	4.4	8.5	85	1020.5	0	0	9	13	2	5	10	4	–

Godz. 19

DNI	TEMPERATURA POWIETRZA T	TEMPERATURA PUNKTU ROSY T_d	PRĘŻNOŚĆ PARY WODNEJ e	WILGOTNOŚĆ WZGLĘDNA U	CIŚNIENIE ATMOSFERYCZNE P_o	ZACHMURZENIE N	N_h	h	WIATR dd	v	WIDZIALNOŚĆ V	POGODA ww	W	OPAD R
1	15.6	14.3	16.3	92	1019.3	8	2	6	00	0	5	10	2	–
2	17.2	15.9	18.1	93	1023.0	8	7	7	00	0	5	10	2	–
3	16.1	14.7	16.7	91	1016.0	7	3	6	25	4	7	21	8	0.4
4	11.6	7.0	10.0	73	1022.5	6	6	7	26	5	8	01	2	–
5	11.8	10.0	12.3	89	1023.7	8	8	4	28	3	7	02	2	–
6	12.5	10.5	12.7	88	1023.2	8	8	7	26	3	7	01	5	0.0
7	8.3	6.1	9.4	85	1015.5	7	7	5	28	7	8	80	1	0.2
8	7.5	6.8	9.9	94	1017.7	8	4	5	34	2	7	25	2	1.8
9	5.2	4.7	8.6	97	1016.8	3	3	9	30	2	8	01	8	0.2
10	3.6	2.1	7.1	89	1020.0	3	3	9	00	0	7	01	1	–
11	5.1	3.4	7.8	88	1027.2	7	7	9	05	1	6	10	8	0.0
12	4.7	0.4	6.3	74	1028.9	0	0	9	09	5	8	02	0	–
13	9.3	8.4	11.0	94	1011.5	8	8	7	11	3	6	61	2	1.3
14	6.7	5.0	8.7	89	1013.1	8	3	5	32	5	6	61	2	0.2
15	6.6	6.2	9.4	97	1013.1	8	3	6	15	3	6	60	6	4.2
16	7.9	7.2	10.1	94	1015.3	3	0	9	12	3	6	10	0	–
17	10.6	7.5	10.4	81	1009.8	8	8	9	07	1	6	21	2	0.0
18	9.3	9.3	11.7	100	1011.4	8	6	2	36	3	5	63	6	7.2
19	8.2	7.6	10.4	95	1019.2	8	7	4	03	2	6	51	5	0.0
20	6.5	6.5	9.7	100	1020.1	8	7	1	36	1	4	53	6	0.5
21	8.9	8.9	11.4	100	1023.0	8	7	2	29	1	5	61	5	4.8
22	6.9	6.9	9.9	100	1030.4	0	0	9	09	2	3	44	1	–
23	10.3	9.7	12.0	95	1033.3	8	8	2	00	0	4	10	5	0.0
24	7.3	6.1	9.4	92	1032.0	8	8	3	14	3	6	10	1	–
25	5.3	4.8	8.6	97	1034.2	8	8	2	26	1	5	10	4	–
26	2.8	2.0	7.1	96	1033.9	0	0	9	00	0	4	10	0	–
27	5.9	5.1	8.8	95	1031.3	0	0	9	26	1	5	10	0	–
28	2.1	2.1	7.1	100	1033.4	8	8	1	00	0	2	46	4	–
29	7.8	3.4	7.8	74	1023.8	0	0	9	25	1	7	02	0	–
30	6.1	3.6	7.9	85	1021.4	1	0	9	02	2	6	10	0	–
31	4.0	3.6	7.9	97	1020.1	3	0	9	12	3	4	10	0	–

Godz. 01

DNI	TEMPERATURA POWIETRZA T	TEMPERATURA PUNKTU ROSY T_d	PRĘŻNOŚĆ PARY WODNEJ e	WILGOTNOŚĆ WZGLĘDNA U	CIŚNIENIE ATMOSFERYCZNE P_o	ZACHMURZENIE N	N_h	h	WIATR dd	v	WIDZIALNOŚĆ V	POGODA ww	W	OPAD R
1	21.0	15.1	17.1	69	1011.0	7	2	9	15	9	6	10	2	–
2	10.2	9.8	12.1	97	1019.8	3	3	5	00	0	5	10	6	0.0
3	10.9	10.7	12.9	99	1022.3	2	2	6	12	1	5	10	1	–
4	12.1	8.6	11.2	79	1019.1	8	8	5	28	9	7	02	1	–
5	8.2	5.9	9.3	84	1024.3	0	0	9	30	2	7	02	1	–
6	11.3	10.7	12.9	96	1024.6	8	7	4	28	2	5	61	6	4.0
7	10.9	6.8	9.9	76	1021.4	7	7	5	29	2	6	10	2	–
8	7.1	4.8	8.6	85	1017.2	7	7	5	28	9	7	02	8	0.7
9	6.5	4.1	8.2	85	1017.5	8	8	5	28	5	6	10	8	0.8
10	3.1	2.6	7.4	97	1017.7	6	6	5	27	1	5	10	6	0.0
11	– 0.1	– 0.7	5.8	96	1022.4	8	8	5	00	0	5	10	1	–
12	1.6	0.4	6.3	92	1028.7	0	0	9	07	3	6	10	1	–
13	1.9	– 0.5	5.9	86	1023.4	0	0	9	08	7	6	10	0	–
14	10.5	8.4	11.0	86	1007.8	8	8	5	14	5	5	10	6	0.0
15	3.4	2.9	7.5	97	1014.4	8	8	4	21	2	5	61	6	1.6
16	5.9	5.0	8.7	93	1013.4	7	7	5	13	1	6	10	2	–
17	10.9	5.1	8.8	68	1012.1	8	4	6	12	9	7	03	2	–
18	7.6	6.8	9.9	94	1009.4	8	5	6	00	0	6	60	2	0.3
19	7.0	6.6	9.7	97	1012.9	8	7	3	31	2	5	61	5	2.6
20	6.3	6.1	9.4	98	1019.9	8	8	3	02	2	5	51	5	1.1
21	5.0	4.5	8.4	97	1020.8	8	8	4	00	0	5	10	6	0.7
22	6.9	6.5	9.6	97	1023.7	8	7	3	24	1	5	65	6	5.5
23	3.5	3.5	7.8	100	1031.7	0	0	9	15	2	3	46	6	0.0
24	6.1	5.9	9.3	98	1030.9	2	2	5	15	1	5	10	1	–
25	1.3	1.0	6.6	98	1032.2	9	9	.	00	0	1	45	4	–
26	2.0	1.8	6.9	98	1035.2	9	9	.	00	0	0	51	4	0.0
27	– 0.9	– 0.9	5.7	100	1033.9	0	0	9	12	1	5	10	0	–
28	– 2.1	– 2.7	5.0	96	1033.6	0	0	9	12	1	5	44	4	–
29	– 3.4	– 3.8	4.6	97	1032.8	0	0	9	00	0	2	44	4	–
30	– 1.9	– 2.2	5.2	98	1025.2	0	0	9	13	1	7	02	0	–
31	– 1.3	– 1.6	5.4	98	1022.4	0	0	9	00	0	5	10	0	–

Godz. 07

DNI	TEMPERATURA POWIETRZA T	TEMPERATURA PUNKTU ROSY T_d	PRĘŻNOŚĆ PARY WODNEJ e	WILGOTNOŚĆ WZGLĘDNA U	CIŚNIENIE ATMOSFERYCZNE P_o	ZACHMURZENIE N	N_h	h	WIATR dd	v	WIDZIALNOŚĆ V	POGODA ww	W	OPAD R
1	19.6	13.6	15.6	68	1013.7	7	4	5	34	1	7	03	2	–
2	10.7	10.3	12.5	97	1023.0	7	7	5	00	0	5	10	1	–
3	8.9	8.7	11.2	99	1020.0	5	2	6	00	0	7	03	1	–
4	10.0	4.3	8.3	68	1021.5	7	7	6	27	8	8	01	2	–
5	9.5	7.0	10.0	84	1023.3	8	7	5	29	3	7	21	1	0.0
6	10.6	9.9	12.2	95	1025.5	8	7	4	25	2	5	51	6	1.8
7	9.1	5.6	9.1	79	1019.8	8	7	5	27	8	7	02	1	–
8	7.0	4.3	8.3	83	1019.6	8	7	5	28	7	9	01	8	0.0
9	5.3	4.3	8.3	93	1016.5	8	7	4	28	6	6	80	6	1.0
10	1.9	1.0	6.6	94	1017.9	7	7	5	26	2	6	10	1	–
11	0.5	0.0	6.1	96	1023.9	7	5	5	00	0	5	10	2	–
12	– 1.3	– 2.2	5.2	95	1029.9	7	7	5	12	2	5	10	1	–
13	4.4	2.6	7.4	88	1017.1	5	5	5	03	8	6	10	8	0.2
14	9.3	7.5	10.4	89	1008.5	8	7	5	30	2	9	01	6	0.0
15	4.6	3.4	7.8	91	1012.6	8	7	3	26	1	5	21	8	1.1
16	2.3	2.1	7.1	98	1016.1	7	4	5	00	0	2	46	6	0.4
17	9.9	6.2	9.5	78	1010.0	8	5	6	06	4	7	01	2	–
18	7.2	6.6	9.7	96	1009.9	8	8	5	00	0	5	60	6	0.3
19	7.9	7.0	10.0	94	1013.2	8	7	3	36	4	5	63	6	8.4
20	5.3	5.1	8.8	98	1019.6	8	8	3	34	3	5	51	5	1.5
21	5.3	5.1	8.8	98	1021.7	8	8	4	00	0	5	10	2	–
22	7.2	6.8	9.9	97	1024.5	8	8	4	11	1	5	21	4	5.7
23	5.4	5.2	8.8	98	1033.1	8	8	3	16	1	4	10	4	–
24	1.5	1.2	6.7	98	1030.9	0	0	9	00	0	2	46	1	–
25	– 1.9	– 1.9	5.3	100	1033.7	2	0	9	15	2	2	44	4	–
26	– 0.9	– 1.0	5.7	99	1035.2	9	9	.	00	0	0	45	5	0.0
27	– 1.9	– 2.1	5.2	98	1033.9	0	0	9	00	0	9	02	0	–
28	– 4.1	– 4.6	4.3	96	1033.7	0	0	9	12	2	8	02	4	–
29	– 5.0	– 5.6	4.0	95	1031.1	0	0	9	00	0	8	02	4	–
30	– 3.1	– 3.8	4.6	95	1024.3	2	1	9	11	1	7	03	0	–
31	– 2.2	– 2.8	5.0	96	1021.9	6	6	9	00	0	6	10	1	–

Godz. 13

1	16.1	12.6	14.6	80	1019.0	8	7	5	25	1	7	02	2	–
2	19.0	10.5	12.7	58	1022.4	6	2	6	34	2	8	02	2	–
3	15.2	14.1	16.1	93	1016.6	7	6	5	09	1	8	80	2	1.8
4	12.1	5.3	8.9	62	1022.8	6	6	6	27	9	8	02	2	–
5	11.7	8.5	11.1	82	1023.6	7	7	5	28	8	7	02	6	0.3
6	12.4	9.3	11.7	82	1025.8	8	7	5	28	3	7	02	5	0.0
7	10.1	6.5	9.7	78	1017.4	7	7	5	28	9	8	80	2	0.6
8	9.1	5.3	8.9	77	1019.1	7	7	5	28	9	7	03	2	–
9	6.0	4.8	8.6	92	1016.7	8	8	4	31	3	6	81	6	2.4
10	3.5	0.0	6.1	77	1018.5	7	7	5	32	3	7	25	7	0.2
11	6.4	1.7	6.9	72	1024.8	6	5	5	00	0	7	80	2	0.1
12	6.3	– 0.5	5.9	61	1028.3	1	1	7	08	8	9	01	1	–
13	8.4	5.8	9.2	84	1014.2	8	7	5	14	8	6	10	2	–
14	6.3	3.6	7.9	83	1012.5	8	7	4	32	3	6	10	5	0.0
15	8.6	3.2	7.7	69	1011.8	7	5	4	28	7	7	03	2	–
16	14.0	3.0	7.6	47	1013.3	2	1	7	02	1	8	01	4	–
17	11.6	8.1	10.8	79	1009.4	8	3	6	09	2	7	01	6	0.0
18	6.9	6.7	9.8	99	1010.8	9	9	.	32	2	3	61	5	1.4
19	7.7	7.3	10.2	97	1017.0	8	7	3	05	3	5	51	6	2.1
20	5.1	3.8	8.0	91	1020.0	8	7	3	35	2	5	61	5	1.6
21	6.9	5.9	9.3	93	1022.4	8	7	3	29	3	5	61	5	2.5
22	10.5	8.1	10.8	85	1026.4	7	7	5	00	0	6	10	6	0.1
23	8.1	7.7	10.5	97	1032.4	8	8	2	00	0	3	44	5	0.4
24	11.6	6.2	9.5	70	1029.5	0	0	9	07	4	6	10	4	–
25	9.9	5.0	8.7	93	1033.2	7	7	2	28	5	5	10	4	–
26	14.3	4.3	8.3	51	1031.6	3	0	9	00	0	7	02	4	–
27	17.3	0.4	6.3	32	1030.5	0	0	9	00	0	9	02	0	–
28	14.7	2.1	7.1	45	1030.3	1	0	9	24	2	7	02	0	–
29	19.5	0.6	6.4	28	1023.9	0	0	9	00	0	9	02	0	–
30	13.7	0.6	6.4	41	1020.4	0	0	9	33	5	7	02	0	–
31	14.2	3.2	7.7	47	1018.7	1	1	9	00	0	7	01	1	–

Godz. 19

1	14.7	11.8	13.8	82	1018.4	7	2	5	00	0	6	10	2	–
2	14.7	12.2	14.2	85	1022.7	8	6	6	07	1	6	10	2	–
3	14.3	10.0	12.3	76	1016.7	7	7	5	28	7	8	02	8	0.1
4	10.6	4.6	8.5	66	1023.2	7	4	6	27	4	7	03	2	–
5	10.5	9.3	11.7	92	1023.9	8	8	5	31	2	6	61	2	0.2
6	11.8	8.9	11.4	82	1024.6	8	7	5	00	0	7	02	2	–
7	7.5	5.1	8.8	85	1017.2	8	8	5	27	8	7	80	2	2.6
8	7.3	4.6	8.5	83	1018.8	7	4	5	27	2	7	01	8	0.2
9	4.8	4.3	8.3	97	1016.8	8	8	4	00	0	5	60	8	2.8
10	2.1	0.4	6.3	88	1020.1	7	7	5	00	0	7	25	1	0.1
11	3.9	2.1	7.1	88	1026.8	6	4	5	03	1	6	10	8	0.2
12	3.1	0.4	6.3	83	1027.1	1	1	6	10	5	8	01	0	–
13	8.3	7.4	10.3	94	1010.4	8	8	5	04	4	6	60	2	0.0
14	5.1	3.4	7.8	88	1014.0	8	8	4	28	5	6	60	2	0.0
15	8.5	4.1	8.2	74	1012.5	7	7	5	27	2	6	10	2	–
16	7.3	7.1	10.1	99	1014.0	6	0	9	00	0	7	02	1	–
17	9.0	6.5	9.7	84	1009.6	8	8	6	06	2	6	10	2	–
18	7.1	6.9	9.9	99	1012.8	8	4	3	33	2	5	63	4	8.0
19	7.0	6.3	9.6	96	1019.3	8	7	3	36	1	5	51	6	1.3
20	5.0	4.3	8.7	95	1020.1	8	7	4	00	0	5	21	6	1.0
21	6.5	6.3	9.5	99	1023.8	8	7	3	24	2	5	61	5	0.5
22	8.7	8.1	10.8	96	1029.0	8	7	5	00	0	7	02	2	–
23	8.7	7.8	10.6	94	1032.5	8	7	4	09	4	5	10	4	–
24	5.5	4.8	8.6	95	1030.6	1	0	9	14	1	6	10	0	–
25	3.1	2.8	7.5	98	1034.7	9	9	.	00	0	0	45	4	–
26	4.3	3.2	7.7	93	1033.7	0	0	9	04	2	6	10	0	–
27	4.3	2.6	7.4	89	1032.3	0	0	9	12	1	8	02	0	–
28	2.3	1.5	6.8	94	1032.3	0	0	9	00	0	4	11	0	–
29	4.2	1.2	6.7	81	1025.1	0	0	9	12	2	8	02	0	–
30	3.1	1.5	6.8	89	1022.0	0	0	9	00	0	6	10	0	–
31	4.5	3.0	7.6	90	1019.2	0	0	9	00	0	6	10	8	–

Godz. 01

DNI	TEMPERATURA POWIETRZA T	TEMPERATURA PUNKTU ROSY T_d	PRĘŻNOŚĆ PARY WODNEJ e	WILGOTNOŚĆ WZGLĘDNA U	CIŚNIENIE ATMOSFERYCZNE P_o	ZACHMURZENIE N	N_h	h	WIATR dd	v	WIDZIALNOŚĆ V	POGODA ww	W	OPAD R
1	15.1	10.5	12.7	74	1021.5	0	0	9	13	7	7	02	0	-
2	14.2	12.2	14.2	88	1021.5	0	0	9	09	1	7	02	0	-
3	14.0	13.8	15.8	99	1023.0	8	8	5	00	0	6	10	1	-
4	13.7	10.9	13.0	83	1016.9	2	2	9	31	6	7	03	1	-
5	9.1	7.5	10.4	90	1021.3	3	3	9	28	8	7	02	0	-
6	10.0	9.4	11.8	96	1024.5	6	6	5	27	4	7	03	1	-
7	10.4	9.5	11.9	94	1020.4	8	8	5	26	4	6	10	2	-
8	7.1	6.1	9.4	94	1010.7	8	8	4	28	7	7	25	1	1.1
9	6.3	5.6	9.1	95	1014.5	8	8	4	29	5	7	03	8	0.3
10	0.4	0.1	6.2	98	1016.9	0	0	9	00	0	7	02	0	-
11	- 0.2	- 0.8	5.8	96	1021.3	1	1	9	00	0	6	10	1	-
12	- 1.1	- 1.7	5.4	96	1031.4	0	0	9	09	1	6	10	0	-
13	2.0	0.6	6.4	90	1029.7	0	0	9	11	6	6	10	0	-
14	9.9	6.2	9.5	78	1013.0	1	1	9	12	5	7	01	1	-
15	8.6	8.2	10.9	97	1008.2	8	7	3	00	0	5	61	6	3.6
16	5.0	4.5	8.4	97	1016.9	8	7	3	19	3	5	61	6	2.9
17	6.3	3.0	7.6	80	1019.3	2	2	9	15	4	7	03	0	-
18	7.5	6.8	9.9	94	1011.0	5	5	9	12	2	7	01	2	-
19	9.9	9.5	11.9	97	1011.8	8	8	4	14	3	5	10	6	0.5
20	6.2	5.8	9.2	97	1017.4	8	4	4	36	2	6	61	8	4.3
21	7.5	5.9	9.3	90	1021.1	8	8	5	09	5	7	02	2	-
22	9.2	8.8	11.3	97	1024.0	8	6	3	09	6	6	61	6	4.3
23	9.6	8.9	11.4	95	1032.1	7	7	5	06	3	6	10	6	0.1
24	7.1	6.4	9.6	96	1033.4	7	7	5	06	2	5	10	2	-
25	- 0.9	- 1.2	5.6	98	1034.1	0	0	9	00	0	1	44	4	-
26	3.0	3.0	7.6	100	1034.2	9	9	.	31	2	3	43	0	-
27	2.3	2.1	7.1	98	1033.2	8	8	4	30	2	4	29	4	-
28	5.7	2.8	7.5	82	1030.3	0	0	9	27	3	7	02	0	-
29	6.9	6.9	8.7	100	1033.8	8	8	4	00	0	4	10	4	-
30	0.5	0.2	6.2	98	1024.2	0	0	9	00	0	4	28	4	-
31	1.5	0.4	6.3	92	1022.9	8	8	5	00	0	6	10	1	-

Godz. 07

DNI	TEMPERATURA POWIETRZA T	TEMPERATURA PUNKTU ROSY T_d	PRĘŻNOŚĆ PARY WODNEJ e	WILGOTNOŚĆ WZGLĘDNA U	CIŚNIENIE ATMOSFERYCZNE P_o	ZACHMURZENIE N	N_h	h	WIATR dd	v	WIDZIALNOŚĆ V	POGODA ww	W	OPAD R
1	14.5	11.1	13.2	80	1021.8	6	0	9	12	6	7	03	1	-
2	12.1	10.9	13.0	92	1022.1	7	5	5	08	1	6	10	1	-
3	12.2	12.2	14.2	100	1022.1	9	9	.	00	0	1	47	4	-
4	12.1	10.0	12.3	87	1018.1	8	8	4	28	7	6	80	1	0.0
5	9.4	7.1	10.1	85	1021.3	8	8	5	29	6	7	02	8	0.0
6	10.3	9.7	12.0	96	1024.5	8	8	4	24	2	5	10	2	-
7	10.7	8.6	11.2	87	1015.9	8	8	4	28	6	6	80	2	0.1
8	6.3	5.6	9.1	95	1011.7	8	8	4	31	8	7	25	8	4.5
9	5.6	5.1	8.8	97	1013.4	8	8	4	27	5	7	25	2	0.3
10	0.5	0.5	6.3	100	1017.0	9	9	.	29	3	3	45	0	-
11	0.9	0.6	6.4	98	1024.2	7	7	5	00	0	4	10	1	-
12	- 2.5	- 3.1	4.8	95	1032.7	0	0	9	00	0	7	02	0	-
13	0.4	- 0.2	6.0	96	1025.9	6	5	5	12	4	6	10	1	-
14	8.5	7.8	10.6	94	1011.4	8	6	4	15	4	6	61	8	1.6
15	5.1	4.4	8.4	95	1009.9	8	7	4	27	5	6	61	6	12.4
16	5.0	4.5	8.4	97	1018.0	7	7	5	17	3	6	10	6	1.5
17	4.1	0.8	6.5	79	1016.8	7	1	9	12	2	8	03	1	-
18	8.1	7.4	10.3	94	1010.0	8	3	4	09	3	6	60	2	0.0
19	8.1	7.7	10.5	97	1013.8	8	8	3	07	4	4	60	6	0.1
20	6.1	5.9	9.3	98	1017.7	7	7	4	00	0	7	60	6	1.9
21	8.6	8.0	10.7	96	1020.2	8	7	3	09	5	6	61	6	5.3
22	9.3	9.3	11.7	100	1026.6	9	9	.	09	3	3	47	8	0.4
23	9.0	8.6	11.2	97	1033.0	8	8	3	09	4	5	10	2	-
24	4.7	4.7	8.5	100	1033.4	7	7	4	06	2	5	10	4	-
25	- 0.4	- 1.9	5.3	89	1034.4	4	4	9	00	0	5	10	4	-
26	3.2	2.7	7.4	97	1034.4	8	8	4	32	2	5	10	4	-
27	1.7	1.7	6.9	100	1032.7	9	9	.	27	1	2	45	4	-
28	3.0	1.9	7.0	92	1030.4	0	0	9	33	2	6	10	0	-
29	5.1	4.9	8.6	98	1033.1	8	8	2	00	0	4	10	2	-
30	4.6	2.3	7.2	86	1021.8	3	3	9	30	4	5	10	1	-
31	1.4	1.1	6.6	98	1022.9	9	9	.	00	0	2	43	2	-

Godz. 13

1	21.6	12.4	14.4	56	1021.0	7	0	9	15	7	8	02	2	-
2	20.9	15.9	18.1	74	1022.3	7	7	5	33	3	6	10	8	0.1
3	17.5	14.8	16.8	84	1019.0	7	7	5	22	4	5	10	4	-
4	11.7	5.9	9.3	67	1020.3	7	7	4	28	7	8	02	8	0.0
5	11.5	8.5	11.1	82	1021.6	7	7	5	21	6	7	01	8	0.4
6	13.0	10.5	12.7	85	1024.1	8	8	4	29	5	6	10	6	0.4
7	11.1	6.4	9.6	73	1014.4	7	5	4	28	8	8	25	2	0.4
8	8.2	6.2	9.5	87	1013.4	7	7	4	33	8	8	25	2	1.7
9	5.5	4.4	8.4	93	1013.8	7	7	4	32	4	8	25	2	1.7
10	3.9	1.2	6.7	84	1018.0	7	7	4	36	4	7	03	4	-
11	5.6	1.0	6.6	72	1025.5	7	7	5	06	4	7	02	2	-
12	5.4	- 0.2	6.0	67	1033.0	2	2	5	09	6	8	01	1	-
13	11.0	3.9	8.1	62	1021.0	6	3	9	12	6	7	03	1	-
14	12.0	10.4	12.6	90	1011.2	8	8	4	14	3	7	02	6	0.6
15	3.1	2.3	7.2	95	1014.2	8	8	4	25	4	6	60	8	5.9
16	12.9	6.8	9.9	67	1018.4	1	1	5	19	5	8	02	1	-
17	11.6	5.5	9.0	66	1013.0	7	2	9	09	7	8	02	2	-
18	9.5	8.9	11.4	96	1009.0	8	5	4	08	4	5	61	6	6.8
19	7.8	7.4	10.3	97	1015.8	8	8	3	05	3	5	50	6	0.1
20	7.7	6.5	9.7	92	1018.5	8	8	5	07	2	8	02	8	0.4
21	10.0	9.2	11.6	94	1021.2	8	8	4	10	5	6	60	6	2.5
22	9.8	9.6	12.0	99	1028.8	8	8	3	09	3	4	10	6	1.1
23	10.8	8.9	11.4	88	1033.7	8	8	4	09	4	6	10	2	-
24	10.1	5.3	8.9	73	1032.5	4	4	5	08	4	7	01	1	-
25	9.2	6.5	9.7	85	1033.9	5	0	9	00	0	6	10	1	-
26	4.5	3.2	7.7	91	1033.7	8	8	4	30	3	6	10	2	-
27	13.1	4.3	8.3	55	1031.4	0	0	9	29	4	7	02	4	-
28	4.2	4.2	8.2	100	1032.7	9	9	.	30	1	3	45	4	-
29	10.4	8.1	9.4	74	1029.8	0	0	9	18	3	7	01	1	-
30	12.0	2.7	7.4	53	1020.0	0	0	9	28	4	7	02	0	-
31	5.2	2.8	7.5	86	1022.8	8	8	4	20	1	5	10	4	-

Godz. 19

1	18.2	12.4	14.4	69	1020.9	3	0	9	14	5	8	01	1	-
2	16.5	15.6	17.7	94	1023.6	8	8	5	33	1	6	10	2	-
3	16.2	12.7	14.7	80	1016.7	8	8	4	23	3	6	10	2	-
4	10.9	6.7	9.8	75	1021.2	4	4	6	29	4	7	01	1	-
5	10.8	8.9	11.4	88	1023.2	7	7	5	27	4	7	01	2	-
6	11.0	10.4	12.6	96	1023.3	8	8	4	24	4	6	10	8	0.4
7	6.7	5.0	8.7	89	1013.3	3	3	4	27	6	7	61	8	0.3
8	7.0	5.6	9.1	91	1014.0	2	2	5	30	5	7	01	8	5.7
9	3.2	3.0	7.5	98	1015.3	1	1	5	00	0	8	01	8	1.7
10	4.2	1.7	6.9	84	1019.6	8	4	5	36	4	7	01	2	-
11	1.6	0.0	6.1	88	1028.2	0	0	9	00	0	7	01	1	-
12	1.9	0.9	5.7	82	1032.5	0	0	9	09	3	7	02	0	-
13	7.5	6.8	9.9	96	1016.8	5	5	9	11	5	7	01	2	-
14	9.0	8.6	11.2	97	1009.9	8	6	4	09	1	5	61	8	3.5
15	4.6	3.9	8.1	95	1016.0	8	8	4	21	3	5	60	6	0.4
16	8.0	5.9	9.3	86	1019.2	0	0	9	14	5	7	02	0	-
17	9.4	6.2	9.5	81	1012.1	8	8	5	12	5	7	03	2	-
18	9.8	9.4	11.8	97	1009.8	8	8	4	14	4	5	60	6	2.5
19	6.6	6.2	9.4	97	1017.3	8	8	4	04	4	5	60	5	0.3
20	7.0	6.3	9.6	96	1020.9	8	8	5	09	2	7	02	2	-
21	10.8	9.9	12.2	95	1022.2	8	6	3	08	4	5	61	6	6.3
22	9.6	9.2	11.6	97	1031.2	8	8	2	09	5	4	10	4	-
23	9.8	7.8	10.6	88	1033.7	8	8	4	09	2	6	10	2	-
24	3.4	2.7	7.4	95	1033.2	0	0	9	00	0	6	10	0	-
25	4.0	3.2	7.7	94	1034.1	0	0	9	00	0	5	10	1	-
26	3.2	2.4	7.3	95	1033.0	8	8	4	29	2	5	10	2	-
27	9.3	4.6	8.5	73	1030.8	0	0	9	32	2	7	02	0	-
28	4.3	4.1	8.2	98	1033.3	9	9	.	34	1	3	43	4	-
29	6.2	5.5	9.0	95	1026.3	0	0	9	00	0	6	10	0	-
30	4.1	2.1	7.1	86	1021.5	0	0	9	36	3	6	10	0	-
31	4.8	3.2	7.7	90	1022.9	8	8	4	15	1	5	10	2	-

Godz. 01

DNI	TEMPERATURA POWIETRZA T	TEMPERATURA PUNKTU ROSY T_d	PRĘŻNOŚĆ PARY WODNEJ e	WILGOTNOŚĆ WZGLĘDNA U	CIŚNIENIE ATMOSFERYCZNE P_o	ZACHMURZENIE N	N_h	h	WIATR dd	v	WIDZIALNOŚĆ V	POGODA ww	W	OPAD R
1	10.8	10.8	13.0	100	.	9	9	.	20	27	0	45	4	–
2	8.4	8.4	11.0	100	.	9	9	.	32	8	0	45	8	1.4
3	5.6	5.6	9.1	100	.	9	9	.	22	13	0	45	6	0.3
4	2.8	2.8	7.5	100	.	9	9	.	27	29	0	61	4	2.0
5	– 0.5	– 0.5	5.9	100	.	8	7	.	34	18	8	41	1	–
6	4.3	4.3	8.3	100	.	9	9	.	32	18	0	61	4	9.3
7	1.4	1.4	6.8	100	.	8	7	.	27	23	8	41	4	–
8	– 2.1	– 2.4	5.1	98	.	9	9	.	32	30	0	49	8	1.3
9	– 3.0	– 3.4	4.8	97	.	9	9	.	32	23	0	71	4	1.4
10	– 4.4	– 4.6	4.3	98	.	9	9	.	36	3	0	49	7	0.9
11	– 7.2	– 8.1	3.3	93	.	9	9	.	36	9	0	49	4	–
12	– 6.2	– 6.6	3.7	97	.	9	9	.	09	9	0	49	7	0.0
13	– 3.6	– 4.1	4.5	97	.	4	0	9	18	21	8	38	4	–
14	2.0	2.0	7.1	100	.	9	9	.	22	24	0	60	5	2.1
15	– 4.3	– 4.5	4.4	98	.	9	9	.	32	16	0	73	4	1.6
16	– 0.4	– 0.4	5.9	100	.	9	9	.	22	14	0	49	7	0.5
17	0.8	0.8	6.5	100	.	9	9	.	18	23	0	45	4	–
18	0.7	0.7	6.4	100	.	9	9	.	07	16	0	47	7	0.2
19	0.9	0.0	6.1	100	.	9	9	.	36	12	0	58	7	9.3
20	– 1.1	– 1.2	5.6	99	.	9	9	.	02	12	0	68	5	8.7
21	– 2.6	– 2.6	5.0	100	.	9	9	.	04	2	0	49	7	0.9
22	0.2	0.2	6.2	100	.	9	9	.	36	8	0	61	5	2.7
23	0.1	0.1	6.2	100	.	9	9	.	14	9	0	45	4	–
24	5.4	1.2	6.7	74	.	0	0	9	14	11	9	02	0	–
25	7.9	– 7.0	3.6	34	.	2	0	9	04	8	9	02	1	–
26	9.0	– 9.8	2.9	25	.	1	0	9	36	2	9	01	0	–
27	10.8	– 2.7	5.0	38	.	1	0	9	36	1	9	02	0	–
28	10.6	–11.2	2.6	21	.	1	0	9	32	2	9	02	0	–
29	8.5	– 8.6	3.2	29	.	0	0	9	18	5	9	02	0	–
30	8.0	–14.4	2.0	19	.	0	0	9	32	13	9	02	0	–
31	3.4	1.7	6.9	88	.	0	0	9	34	11	9	02	0	–

Godz. 07

DNI	TEMPERATURA POWIETRZA T	TEMPERATURA PUNKTU ROSY T_d	PRĘŻNOŚĆ PARY WODNEJ e	WILGOTNOŚĆ WZGLĘDNA U	CIŚNIENIE ATMOSFERYCZNE P_o	ZACHMURZENIE N	N_h	h	WIATR dd	v	WIDZIALNOŚĆ V	POGODA ww	W	OPAD R
1	9.5	9.5	11.9	100	.	9	9	.	20	22	0	45	4	0.1
2	5.2	3.0	7.6	87	.	7	6	7	34	11	9	02	4	–
3	4.9	4.9	8.7	100	.	9	9	.	22	16	0	45	2	0.1
4	– 0.8	– 1.2	5.6	97	.	7	6	.	32	28	9	48	6	0.3
5	1.6	1.6	6.9	100	.	9	9	.	29	17	0	45	4	0.1
6	2.6	2.6	7.4	100	.	9	9	.	32	18	0	51	6	5.6
7	– 0.8	– 0.9	5.7	99	.	8	7	.	32	28	8	48	4	–
8	– 2.4	– 2.7	5.0	98	.	9	9	.	32	30	0	66	5	0.6
9	– 2.9	– 3.3	4.8	97	.	9	9	.	32	18	0	71	4	2.2
10	– 6.5	– 6.9	3.6	97	.	9	9	.	36	6	0	49	4	–
11	– 7.0	– 7.9	3.4	93	.	7	2	.	09	6	9	48	4	–
12	– 7.6	– 8.1	3.3	96	.	5	5	.	09	5	8	48	4	–
13	– 1.2	– 1.4	5.5	99	.	9	9	.	18	30	0	49	3	0.2
14	0.5	0.5	6.3	100	.	9	9	.	22	14	0	45	6	6.5
15	– 4.1	– 4.3	4.4	98	.	9	9	.	32	16	0	70	4	0.8
16	– 1.1	– 1.5	5.5	97	.	9	9	.	22	14	0	49	4	0.1
17	1.2	1.2	6.7	100	.	9	9	.	16	23	0	58	6	1.3
18	1.1	0.8	6.5	98	.	7	6	.	02	18	8	60	4	0.9
19	0.0	0.0	6.1	100	.	9	9	.	36	17	0	69	5	19.3
20	– 1.9	– 1.9	5.3	100	.	9	9	.	02	12	0	56	7	5.8
21	– 2.3	– 2.3	5.2	100	.	9	9	.	09	5	0	49	4	–
22	1.0	1.0	6.6	100	.	9	9	.	00	0	0	51	7	5.8
23	1.6	1.6	6.9	100	.	9	9	.	11	9	0	45	4	–
24	5.8	–11.7	2.5	28	.	0	0	9	14	12	9	02	0	–
25	8.3	–14.1	2.1	20	.	2	0	9	07	6	9	03	0	–
26	7.6	– 6.0	3.9	35	.	1	0	9	36	3	9	02	0	–
27	11.0	– 2.4	5.1	39	.	1	0	9	34	1	9	02	0	–
28	8.2	–10.7	2.7	25	.	1	0	9	32	3	9	02	0	–
29	7.1	–12.7	2.3	23	.	0	0	9	20	9	9	02	0	–
30	6.4	– 5.7	4.0	41	.	4	3	7	27	22	9	03	0	–
31	4.3	1.9	7.0	85	.	5	4	7	34	7	9	03	1	–

Godz. 13

DNI	TEMPERATURA POWIETRZA T	TEMPERATURA PUNKTU ROSY T_d	PRĘŻNOŚĆ PARY WODNEJ e	WILGOTNOŚĆ WZGLĘDNA U	CIŚNIENIE ATMOSFERYCZNE P_o	ZACHMURZENIE N	N_h	h	WIATR dd	v	WIDZIALNOŚĆ V	POGODA ww	W	OPAD R
1	9.1	9.1	11.6	100	.	9	9	.	20	4	0	45	4	0.1
2	8.0	6.1	9.4	87	.	7	6	2	22	3	8	03	2	–
3	6.8	6.8	9.9	100	.	9	9	.	22	25	0	80	6	2.7
4	0.3	0.3	6.2	100	.	7	7	.	34	13	9	41	1	–
5	2.3	2.3	7.2	100	.	9	9	.	34	16	0	45	6	1.3
6	3.2	3.2	7.7	100	.	8	7	.	32	14	8	41	5	0.4
7	– 0.9	– 1.3	5.5	97	.	7	6	.	29	26	8	87	7	0.7
8	– 1.6	– 1.8	5.3	98	.	9	9	.	34	21	0	49	6	0.4
9	– 2.0	– 2.3	5.2	98	.	9	9	.	34	14	0	71	4	1.5
10	– 4.8	– 5.4	4.1	95	.	6	6	.	36	3	8	48	8	0.2
11	– 5.4	– 6.1	3.9	95	.	7	7	.	04	4	8	48	8	0.3
12	– 5.9	– 6.6	3.7	94	.	1	0	9	11	10	9	03	1	–
13	– 0.4	– 0.4	5.9	100	.	9	9	.	18	28	0	45	7	0.3
14	– 0.2	– 0.2	6.0	100	.	9	9	.	25	2	0	45	4	–
15	– 2.6	– 2.9	4.9	98	.	7	6	.	27	12	8	48	7	0.0
16	0.4	– 0.5	5.9	93	.	2	1	1	22	10	9	01	4	–
17	2.1	2.1	7.1	100	.	9	9	.	20	18	0	60	5	0.7
18	0.0	0.0	6.1	100	.	9	9	.	02	19	0	83	6	1.4
19	0.2	0.2	6.2	100	.	9	9	.	02	13	0	51	7	12.5
20	– 2.8	– 2.8	5.0	100	.	9	9	.	02	10	0	71	5	4.8
21	– 1.7	– 1.9	5.3	98	.	9	9	.	36	8	0	73	4	3.0
22	1.4	1.4	6.8	100	.	9	9	.	00	0	0	45	5	0.3
23	2.6	2.6	7.4	100	.	9	9	.	09	8	0	45	4	0.2
24	6.7	– 2.4	5.1	52	.	0	0	9	18	7	9	02	0	–
25	10.0	– 0.5	5.9	48	.	2	0	9	20	1	9	01	0	–
26	9.3	– 7.4	3.5	30	.	2	0	9	36	3	9	03	0	–
27	12.4	0.2	6.2	44	.	1	0	9	22	2	9	02	0	–
28	9.9	– 9.4	3.0	25	.	1	0	9	32	2	9	02	0	–
29	8.3	– 7.8	3.4	31	.	0	0	9	25	10	9	02	0	–
30	6.9	– 6.3	3.8	39	.	1	0	9	29	8	9	01	0	–
31	8.0	4.3	8.3	76	.	2	1	7	00	0	9	01	1	–

Godz. 19

DNI	TEMPERATURA POWIETRZA T	TEMPERATURA PUNKTU ROSY T_d	PRĘŻNOŚĆ PARY WODNEJ e	WILGOTNOŚĆ WZGLĘDNA U	CIŚNIENIE ATMOSFERYCZNE P_o	ZACHMURZENIE N	N_h	h	WIATR dd	v	WIDZIALNOŚĆ V	POGODA ww	W	OPAD R
1	8.9	8.9	11.4	100	.	9	9	.	20	11	0	45	4	0.1
2	7.1	7.1	10.1	100	.	9	9	.	22	10	0	61	8	1.2
3	5.9	5.7	9.1	98	.	7	7	.	27	22	7	41	8	4.3
4	0.0	0.0	6.1	100	.	7	7	.	34	19	9	41	2	–
5	3.1	3.1	7.6	100	.	9	9	.	29	15	0	61	5	0.5
6	2.6	2.6	7.4	100	.	8	7	.	27	12	8	41	4	–
7	– 1.7	– 2.2	5.2	96	.	7	6	.	32	34	8	48	8	0.6
8	– 2.2	– 2.5	5.1	98	.	9	9	.	29	24	0	49	4	–
9	– 3.8	– 4.0	4.6	99	.	9	9	.	34	6	0	71	4	1.3
10	– 7.2	– 8.1	3.3	93	.	9	9	.	36	7	0	49	2	–
11	– 5.6	– 6.0	3.9	97	.	9	9	.	09	3	0	73	8	0.6
12	– 5.6	– 5.6	4.0	99	.	9	9	.	14	15	0	49	3	–
13	2.0	2.0	7.1	100	.	9	9	.	20	25	0	51	6	0.7
14	– 2.6	– 2.6	5.0	100	.	9	9	.	32	7	0	71	5	0.9
15	– 1.2	– 1.4	5.5	99	.	9	9	.	29	14	0	56	4	0.1
16	1.6	1.6	6.9	100	.	9	9	.	20	22	0	45	1	–
17	2.6	0.4	6.3	85	.	8	7	6	04	16	7	61	2	0.3
18	– 0.4	– 0.4	5.9	100	.	9	9	.	36	16	0	71	8	7.0
19	– 0.6	– 0.7	5.8	99	.	9	9	.	02	11	0	56	7	11.6
20	– 3.4	– 3.5	4.7	99	.	9	9	.	36	12	0	71	4	2.1
21	– 0.3	– 0.3	6.0	100	.	9	9	.	36	1	0	49	7	1.5
22	0.6	0.6	6.4	100	.	9	9	.	09	2	0	45	4	–
23	5.7	1.9	7.0	76	.	0	0	9	14	7	9	02	4	–
24	6.4	– 8.2	3.3	33	.	1	0	9	07	7	9	02	0	–
25	9.2	– 9.4	3.0	26	.	1	0	9	04	3	9	01	0	–
26	10.3	– 6.3	3.8	31	.	0	0	9	04	3	9	01	0	–
27	10.0	– 6.0	3.9	32	.	1	0	9	32	4	9	02	0	–
28	8.5	– 7.4	3.5	30	.	0	0	9	00	0	9	02	0	–
29	7.4	– 7.0	3.6	36	.	0	0	9	27	13	9	02	0	–
30	3.8	– 5.7	4.0	90	.	1	0	9	32	12	9	01	0	–
31	5.2	2.8	7.5	86	.	2	0	9	20	1	8	02	0	–

Godz. 01

DNI	TEMPERATURA POWIETRZA T	TEMPERATURA PUNKTU ROSY T_d	PRĘŻNOŚĆ PARY WODNEJ e	WILGOTNOŚĆ WZGLĘDNA U	CIŚNIENIE ATMOSFERYCZNE P_o	ZACHMURZENIE N	N_h	h	WIATR dd	v	WIDZIALNOŚĆ V	POGODA ww	W	OPAD R
1	10.2	6.4	9.6	77	1026.1	0	0	9	11	4	7	02	0	-
2	12.9	5.8	9.2	61	1022.2	0	0	9	14	4	7	02	0	-
3	13.8	11.4	13.5	85	1021.5	8	8	5	20	1	7	02	1	-
4	14.7	14.1	16.1	96	1014.7	8	8	5	22	3	6	60	8	0.5
5	10.0	6.7	9.8	80	1018.5	3	3	5	27	7	7	01	1	-
6	10.7	10.3	12.5	97	1021.7	8	8	3	27	3	6	51	5	0.2
7	11.3	10.3	12.5	94	1018.1	8	8	4	27	5	6	10	1	-
8	7.4	5.3	8.9	87	1008.1	8	8	4	25	6	7	02	1	-
9	5.3	4.1	8.2	92	1010.8	6	6	5	27	6	7	01	1	-
10	3.3	2.8	7.5	97	1013.3	8	8	5	26	3	7	03	8	0.1
11	2.1	1.3	6.7	95	1021.0	0	0	9	00	0	7	02	0	-
12	- 4.0	- 4.2	4.5	99	1030.1	0	0	9	00	0	3	42	4	-
13	- 1.7	- 2.5	5.1	94	1031.9	0	0	9	10	2	7	02	0	-
14	6.8	5.1	8.8	89	1016.5	8	8	5	09	2	7	02	2	-
15	8.5	8.1	10.8	97	1007.9	8	6	3	11	2	6	63	8	3.3
16	5.0	3.9	8.1	93	1018.0	8	8	4	22	2	7	02	8	0.8
17	3.7	2.5	7.3	91	1020.7	3	1	5	06	2	7	03	0	-
18	8.0	6.8	9.9	93	1012.7	2	2	4	09	3	7	02	1	-
19	8.3	8.1	10.8	99	1012.0	8	8	3	09	3	5	51	2	0.0
20	6.7	6.0	9.4	96	1014.8	8	8	3	36	1	6	50	6	0.4
21	8.9	7.8	10.6	93	1020.3	8	8	4	08	4	6	10	2	-
22	9.0	8.4	11.0	96	1024.5	8	8	3	09	5	6	50	6	1.1
23	8.8	8.4	11.0	97	1032.0	7	7	4	10	2	6	10	2	-
24	0.2	0.2	6.2	100	1033.5	0	0	9	00	0	2	44	4	-
25	- 1.7	- 2.2	5.2	96	1032.7	2	2	9	00	0	5	10	4	-
26	4.7	4.5	8.4	98	1032.0	8	8	3	27	1	5	10	4	-
27	4.1	3.4	7.8	95	1030.4	8	8	4	27	4	6	10	2	-
28	4.0	3.3	7.7	95	1027.4	0	0	9	24	1	7	02	0	-
29	6.4	6.0	9.3	97	1031.7	8	8	3	28	2	6	10	2	-
30	6.7	5.5	9.0	92	1021.0	0	0	9	22	2	7	02	0	-
31	2.2	1.7	6.9	96	1020.6	8	8	3	26	3	6	10	2	-

Godz. 07

DNI	TEMPERATURA POWIETRZA T	TEMPERATURA PUNKTU ROSY T_d	PRĘŻNOŚĆ PARY WODNEJ e	WILGOTNOŚĆ WZGLĘDNA U	CIŚNIENIE ATMOSFERYCZNE P_o	ZACHMURZENIE N	N_h	h	WIATR dd	v	WIDZIALNOŚĆ V	POGODA ww	W	OPAD R
1	11.2	6.1	9.4	71	1025.7	5	0	9	11	3	7	03	1	-
2	11.3	6.2	9.5	72	1022.6	6	6	9	14	2	7	03	1	-
3	13.4	13.2	15.2	99	1021.1	8	8	3	01	1	2	46	8	0.2
4	12.7	10.7	12.9	88	1015.4	7	7	4	27	4	7	03	8	1.4
5	9.5	8.0	10.7	90	1017.9	8	4	4	27	6	7	61	1	0.0
6	10.5	9.8	12.1	95	1022.8	8	8	4	28	3	6	10	5	0.0
7	11.6	9.0	11.5	84	1013.6	8	8	4	26	5	6	10	2	-
8	6.8	6.1	9.4	95	1007.1	7	7	4	30	4	7	01	8	3.1
9	6.2	5.3	8.9	93	1010.6	7	7	3	27	5	7	03	1	-
10	3.9	3.0	7.6	94	1014.4	8	8	4	27	3	6	10	2	-
11	1.8	1.0	6.6	94	1023.0	8	8	3	00	0	5	10	1	-
12	- 4.1	- 4.6	4.3	96	1032.2	0	0	9	00	0	3	42	4	-
13	0.1	- 0.9	5.7	91	1028.3	6	0	9	11	4	7	03	1	-
14	6.2	5.5	9.0	95	1013.8	7	7	5	13	3	6	10	1	-
15	7.0	6.3	9.6	96	1009.6	8	8	3	22	4	7	02	6	3.6
16	4.6	3.4	7.8	91	1018.8	7	5	5	18	2	7	03	1	-
17	1.9	0.4	6.3	90	1019.3	8	1	6	11	3	6	10	1	-
18	9.8	8.2	10.9	91	1010.5	8	8	4	09	4	7	03	1	-
19	8.1	7.9	10.6	99	1012.5	8	8	4	04	2	5	10	5	0.0
20	6.9	6.2	9.5	96	1016.3	7	7	4	00	0	6	10	5	0.4
21	9.7	9.0	11.5	95	1020.1	8	6	3	09	7	6	60	6	2.8
22	8.8	8.4	11.0	97	1026.9	8	6	3	09	4	6	61	5	0.4
23	6.5	6.5	9.7	100	1033.1	8	8	3	11	3	2	42	2	-
24	0.0	0.0	6.1	100	1032.9	9	9	.	00	0	1	47	4	-
25	- 1.9	- 2.4	5.1	96	1033.1	7	7	9	00	0	5	28	4	-
26	5.5	4.8	8.6	95	1032.0	8	8	4	32	1	6	10	2	-
27	2.9	2.9	7.5	100	1030.1	8	8	3	27	4	3	46	2	-
28	2.1	1.3	6.7	95	1027.9	6	6	3	27	3	7	03	1	-
29	6.3	6.1	9.4	98	1032.1	8	8	3	22	1	5	10	2	-
30	7.1	4.6	8.5	85	1018.3	5	3	9	27	6	6	10	1	-
31	2.7	2.7	7.4	100	1021.7	8	8	3	27	2	3	46	5	0.0

Godz. 13

1	22.8	10.1	12.4	45	1023.1	5	0	9	14	5	8	02	1	-
2	22.5	12.0	14.0	51	1021.4	6	5	9	21	1	8	01	1	-
3	18.2	14.5	16.5	79	1018.8	8	8	4	22	1	6	10	4	-
4	11.5	9.4	11.8	86	1017.0	7	7	4	27	5	7	25	2	0.3
5	10.0	7.8	10.6	87	1019.0	8	6	4	27	6	7	80	6	0.1
6	12.4	10.6	12.8	89	1023.0	8	8	4	27	3	7	80	2	0.0
7	12.3	7.5	10.4	73	1011.7	6	6	4	29	6	7	03	8	0.8
8	9.1	6.4	9.6	83	1008.4	7	7	4	29	6	8	25	2	1.3
9	6.4	5.7	9.2	95	1011.2	7	7	4	27	5	7	25	2	1.8
10	5.3	2.6	7.4	83	1016.0	8	8	4	27	3	7	03	2	-
11	5.3	1.7	6.9	77	1024.3	7	7	4	06	3	8	03	2	-
12	6.6	- 0.5	5.9	61	1032.9	1	1	5	10	3	8	02	4	-
13	11.1	4.3	8.3	62	1023.6	5	1	9	14	6	8	03	1	-
14	10.4	7.8	10.6	84	1011.5	8	8	4	09	4	6	10	2	-
15	7.4	3.4	7.8	76	1014.0	7	7	4	20	4	8	03	8	0.2
16	13.3	6.7	9.8	64	1019.9	2	2	5	21	4	7	03	1	-
17	12.3	5.8	9.2	64	1014.5	7	0	9	12	6	8	03	2	-
18	10.4	9.8	12.1	96	1009.8	8	6	4	09	4	6	60	5	1.5
19	7.8	7.4	10.3	97	1013.8	8	8	4	04	3	6	80	6	0.5
20	9.4	5.8	9.2	78	1018.2	8	8	4	10	1	7	02	2	-
21	11.7	10.3	12.5	91	1020.8	8	8	3	09	7	6	10	6	0.3
22	9.6	9.2	11.6	97	1028.9	8	8	3	09	3	5	20	6	1.6
23	11.3	8.9	11.4	85	1033.1	4	4	4	09	3	6	10	4	-
24	9.5	4.6	8.5	72	1031.4	0	0	9	11	2	7	02	4	-
25	9.7	4.3	8.3	68	1032.0	3	2	9	32	2	7	05	1	-
26	6.4	5.0	8.7	90	1031.7	8	8	3	27	3	5	10	5	0.0
27	6.6	6.4	9.6	98	1029.5	8	8	4	27	3	6	10	5	0.0
28	5.6	4.8	8.6	95	1029.0	8	8	3	27	5	5	10	2	-
29	9.4	6.4	9.6	82	1029.4	7	7	4	20	2	7	03	1	-
30	8.8	4.4	8.4	77	1017.8	0	0	9	30	4	6	10	1	-
31	4.8	4.6	8.5	98	1022.5	8	8	3	24	1	2	51	4	0.0

Godz. 19

1	17.1	8.9	11.4	59	1023.0	4	0	9	14	4	7	01	1	-
2	17.3	12.1	14.1	72	1021.9	4	4	6	19	3	7	01	1	-
3	14.3	13.7	15.7	95	1016.9	4	4	5	18	1	6	10	1	-
4	10.3	6.5	9.7	77	1018.4	0	0	9	26	4	8	01	8	0.0
5	9.9	9.3	11.7	96	1020.2	8	8	3	27	4	5	52	8	0.9
6	11.2	10.8	13.0	97	1021.9	8	8	4	27	3	6	21	8	0.6
7	9.1	5.9	9.3	81	1010.4	3	3	4	27	6	7	01	8	0.1
8	6.1	5.0	8.7	92	1010.0	6	6	4	27	5	7	01	8	1.8
9	4.4	2.8	7.5	90	1012.6	7	7	4	27	4	7	80	1	2.6
10	0.7	0.2	6.2	96	1019.8	0	0	9	00	0	7	02	1	-
11	2.7	1.9	7.0	94	1026.7	2	1	5	00	0	7	01	1	-
12	0.6	- 0.9	5.7	89	1033.2	0	0	9	12	1	7	02	0	-
13	8.0	5.1	8.8	82	1019.6	7	4	5	09	4	7	03	1	-
14	8.9	7.4	10.3	90	1010.0	8	8	4	09	2	6	10	2	-
15	5.1	3.4	7.8	88	1016.7	8	8	4	17	1	7	01	2	-
16	6.2	4.4	8.4	89	1021.5	0	0	9	12	2	7	02	0	-
17	9.9	6.4	9.6	79	1013.4	8	8	9	10	4	7	02	2	-
18	9.6	9.0	11.5	96	1010.8	8	8	4	09	3	6	10	6	0.2
19	7.1	6.7	9.8	97	1014.3	8	6	3	03	2	6	61	8	7.0
20	8.4	6.8	9.9	90	1020.5	8	8	4	06	3	6	10	2	-
21	10.1	9.4	11.8	95	1023.0	8	6	3	09	6	6	61	5	0.4
22	9.3	8.7	11.2	96	1031.2	8	8	3	09	4	5	21	2	0.3
23	5.8	5.1	8.8	95	1033.6	0	0	9	11	1	6	10	1	-
24	2.7	2.2	7.2	96	1032.0	0	0	9	21	1	5	10	0	-
25	4.3	3.6	7.9	95	1031.9	0	0	9	27	1	6	10	0	-
26	5.0	4.3	8.3	95	1030.4	8	8	4	27	4	6	10	2	-
27	5.8	5.1	8.8	95	1027.9	0	0	9	25	3	7	02	1	-
28	5.7	5.0	8.7	95	1030.1	8	8	3	27	3	5	10	2	-
29	5.7	4.6	8.5	93	1025.7	0	0	9	22	2	7	02	1	-
30	1.4	1.1	6.6	98	1020.1	8	8	3	32	1	6	10	1	-
31	4.8	4.6	8.5	98	1022.8	8	6	3	11	2	6	61	5	0.5

Godz. 01

DNI	TEMPERATURA POWIETRZA T	TEMPERATURA PUNKTU ROSY T_d	PRĘŻNOŚĆ PARY WODNEJ e	WILGOTNOŚĆ WZGLĘDNA U	CIŚNIENIE ATMOSFERYCZNE P_o	ZACHMURZENIE N	N_h	h	WIATR dd	v	WIDZIALNOŚĆ V	POGODA ww	W	OPAD R
1	17.4	16.8	19.1	96	1016.3	0	0	9	14	3	5	10	1	–
2	15.2	14.7	16.7	97	1019.7	2	2	5	27	3	5	10	1	–
3	14.7	14.5	16.5	99	1022.8	7	7	6	15	1	3	44	4	–
4	13.5	10.0	12.3	79	1019.1	7	7	5	25	3	6	10	8	0.5
5	9.2	5.6	9.1	78	1023.6	7	7	6	24	3	7	03	1	–
6	10.9	10.3	12.5	96	1024.8	8	8	4	24	2	7	80	2	0.2
7	12.3	8.9	11.4	80	1021.6	7	7	4	27	3	6	10	2	–
8	8.3	5.5	9.0	83	1014.6	7	7	5	30	10	7	02	1	–
9	7.1	5.0	8.7	86	1016.6	8	8	5	27	5	7	03	8	0.0
10	3.4	3.4	7.8	100	1017.3	9	9	.	35	2	2	47	1	–
11	3.0	2.5	7.3	96	1021.9	7	7	5	35	2	7	03	4	–
12	0.1	– 0.5	5.9	96	1031.8	0	0	9	07	2	7	02	1	–
13	0.8	0.3	6.2	96	1026.6	0	0	9	13	2	7	02	8	–
14	10.6	9.8	12.1	95	1010.0	8	8	4	11	2	6	80	2	0.8
15	4.0	3.2	7.7	94	1012.5	8	6	2	30	9	4	63	6	9.2
16	6.5	5.8	9.2	96	1014.8	8	8	2	17	2	6	10	5	0.0
17	7.7	5.3	8.9	84	1015.5	7	7	5	11	2	6	10	2	–
18	6.7	6.3	9.5	97	1009.5	4	4	9	03	2	6	10	8	0.1
19	9.0	8.8	11.3	99	1010.3	8	7	2	00	0	4	61	6	4.6
20	6.9	6.7	9.8	99	1018.8	8	6	3	35	3	5	61	5	0.5
21	6.6	6.4	9.6	98	1021.0	8	8	4	36	2	5	10	2	–
22	8.7	8.7	11.2	100	1022.7	8	4	3	26	2	3	61	4	11.1
23	9.0	9.0	11.5	100	1031.5	7	7	5	00	0	3	44	4	–
24	9.9	7.7	10.5	87	1032.6	8	8	4	09	2	6	10	2	–
25	1.4	1.4	6.8	100	1033.0	0	0	9	00	0	0	44	4	–
26	2.9	2.9	7.5	100	1035.8	9	9	.	32	1	1	45	4	0.4
27	0.8	0.8	6.5	100	1033.7	0	0	9	00	0	0	44	4	0.1
28	3.6	3.1	7.6	97	1032.1	0	0	9	24	2	1	42	4	0.0
29	2.0	2.0	7.1	100	1033.7	9	9	.	15	3	0	47	4	–
30	5.5	3.9	8.1	90	1023.6	0	0	9	19	2	5	10	0	–
31	1.6	1.6	6.9	100	1022.4	9	9	.	05	1	1	45	0	–

Godz. 07

DNI	TEMPERATURA POWIETRZA T	TEMPERATURA PUNKTU ROSY T_d	PRĘŻNOŚĆ PARY WODNEJ e	WILGOTNOŚĆ WZGLĘDNA U	CIŚNIENIE ATMOSFERYCZNE P_o	ZACHMURZENIE N	N_h	h	WIATR dd	v	WIDZIALNOŚĆ V	POGODA ww	W	OPAD R
1	17.1	15.3	17.4	90	1017.5	6	3	9	15	3	5	10	1	–
2	14.6	14.6	16.6	100	1022.1	8	8	5	29	2	1	46	9	7.6
3	13.1	12.9	14.9	99	1021.9	4	3	9	19	2	3	42	4	–
4	12.1	8.2	10.9	77	1020.9	5	5	5	29	8	8	01	2	–
5	9.4	7.4	10.3	88	1023.2	8	8	5	26	3	6	61	2	0.2
6	12.2	11.6	13.7	96	1025.1	8	5	4	29	4	6	10	8	1.7
7	10.9	6.8	9.9	76	1018.4	7	7	4	27	10	7	02	2	–
8	7.5	6.1	9.4	91	1016.1	6	6	4	29	8	7	03	8	1.1
9	6.2	5.5	9.0	95	1016.0	8	8	4	27	5	7	03	8	1.5
10	3.5	3.3	7.7	98	1017.5	7	7	5	00	0	4	28	4	–
11	2.2	1.7	6.9	96	1023.8	5	5	5	36	1	7	01	1	–
12	– 1.2	– 1.2	5.6	100	1032.1	0	0	9	08	1	7	02	0	–
13	2.4	1.9	7.0	96	1021.0	7	7	5	09	3	6	80	1	0.2
14	10.2	10.0	12.3	99	1009.4	6	5	5	17	2	5	10	8	1.8
15	4.2	3.5	7.8	95	1012.5	8	6	2	28	4	4	63	6	6.9
16	7.5	7.3	10.2	99	1015.6	7	7	5	18	2	6	21	2	0.2
17	7.1	6.4	9.6	95	1013.4	8	8	4	12	1	5	61	2	1.3
18	6.8	6.4	9.6	97	1009.1	7	7	5	32	2	5	10	8	0.3
19	8.7	8.5	12.1	99	1012.8	8	8	4	03	3	4	10	6	1.9
20	6.4	6.2	9.5	98	1018.6	8	6	3	32	3	5	61	6	4.0
21	7.0	6.8	9.9	98	1020.9	8	7	3	35	3	5	61	2	1.9
22	8.4	8.4	11.0	100	1025.6	8	8	4	11	1	2	46	6	0.2
23	9.9	9.5	11.9	97	1032.3	7	7	5	04	3	4	28	4	–
24	5.9	5.9	9.3	100	1032.1	0	0	9	07	2	3	46	1	–
25	0.4	0.4	6.3	100	1033.6	0	0	9	00	0	0	44	4	–
26	2.3	2.3	7.2	100	1035.2	9	9	.	00	0	1	43	4	0.0
27	– 0.9	– 0.9	5.7	100	1033.9	9	9	.	18	2	0	45	4	0.1
28	1.2	0.7	6.4	96	1032.0	0	0	9	23	2	3	44	4	0.0
29	1.3	1.3	6.7	100	1030.9	9	9	.	13	3	0	45	4	–
30	2.3	2.1	7.1	98	1023.8	2	2	9	20	2	4	10	0	–
31	0.2	0.2	6.2	100	1021.7	9	9	.	12	1	1	45	4	–

Godz. 13

DNI	TEMPERATURA POWIETRZA T	TEMPERATURA PUNKTU ROSY T_d	PRĘŻNOŚĆ PARY WODNEJ e	WILGOTNOŚĆ WZGLĘDNA U	CIŚNIENIE ATMOSFERYCZNE P_o	ZACHMURZENIE N	N_h	h	WIATR dd	v	WIDZIALNOŚĆ V	POGODA ww	W	OPAD R
1	24.1	17.0	19.4	65	1019.0	4	2	9	21	4	6	10	1	–
2	17.6	16.4	18.6	93	1023.6	8	4	5	29	1	5	10	4	–
3	20.5	13.2	15.2	63	1017.4	6	6	6	21	3	7	03	4	–
4	14.0	5.3	8.9	56	1022.5	5	5	5	29	8	8	03	1	–
5	10.3	9.9	12.2	97	1024.4	8	5	3	25	4	6	21	8	5.0
6	13.9	11.5	13.6	85	1026.0	8	6	4	30	4	6	51	2	0.0
7	11.0	7.8	10.6	81	1016.7	6	6	4	28	7	8	01	8	1.0
8	10.0	6.1	9.4	76	1017.3	7	7	4	30	7	7	80	2	0.0
9	7.7	4.6	8.5	81	1016.0	6	6	4	29	7	8	25	2	0.6
10	7.1	3.0	7.6	76	1018.2	4	4	6	24	2	7	02	8	0.0
11	7.5	1.9	7.0	68	1024.5	7	7	5	33	1	8	02	8	0.1
12	7.4	0.8	6.5	63	1030.6	4	4	6	11	3	8	03	0	–
13	11.9	6.1	9.4	68	1016.6	6	6	5	14	3	6	10	8	0.0
14	12.7	10.0	12.3	83	1010.6	5	5	5	28	5	7	01	2	–
15	5.5	5.3	8.9	95	1013.5	8	6	2	20	1	5	63	6	7.8
16	12.8	8.8	11.3	77	1016.4	2	2	5	17	5	8	03	1	–
17	11.9	6.8	9.9	71	1010.7	8	4	5	07	4	7	02	6	0.4
18	9.0	8.6	11.2	97	1009.4	8	6	3	35	3	5	63	6	7.1
19	9.1	8.5	11.1	96	1016.5	8	6	5	04	4	6	10	8	0.3
20	6.8	6.1	9.4	96	1019.1	8	6	3	35	4	7	51	6	0.7
21	8.7	8.5	11.1	99	1021.6	8	6	3	30	1	6	63	6	3.3
22	10.7	9.4	11.8	92	1028.2	7	3	5	05	3	6	10	4	–
23	12.1	10.1	12.4	88	1033.0	7	7	5	12	2	6	10	2	–
24	8.5	6.2	9.5	86	1032.7	7	7	5	08	3	7	01	4	–
25	3.9	3.9	8.1	100	1035.0	9	9	.	00	0	2	43	4	–
26	3.5	3.3	7.7	98	1034.8	7	7	6	20	1	4	10	4	–
27	11.6	4.6	8.5	62	1032.1	0	0	9	20	1	6	10	4	–
28	4.1	2.5	7.3	89	1033.5	5	0	9	31	2	4	10	4	–
29	15.0	7.5	10.4	61	1027.1	0	0	9	17	2	3	28	4	–
30	11.7	2.5	7.3	53	1021.5	0	0	9	30	3	7	02	4	–
31	3.8	3.1	7.6	95	1022.3	7	7	4	00	0	3	42	4	–

Godz. 19

DNI	TEMPERATURA POWIETRZA T	TEMPERATURA PUNKTU ROSY T_d	PRĘŻNOŚĆ PARY WODNEJ e	WILGOTNOŚĆ WZGLĘDNA U	CIŚNIENIE ATMOSFERYCZNE P_o	ZACHMURZENIE N	N_h	h	WIATR dd	v	WIDZIALNOŚĆ V	POGODA ww	W	OPAD R
1	18.5	16.0	18.2	85	1020.2	6	1	6	30	3	6	10	1	–
2	16.1	15.8	17.9	98	1023.6	0	0	9	00	0	3	46	1	–
3	15.5	14.8	16.8	95	1016.2	7	7	6	00	0	6	10	8	0.4
4	12.4	5.9	9.3	64	1023.0	7	7	5	28	4	7	01	2	–
5	11.1	9.9	12.2	92	1024.7	8	8	4	25	2	6	10	6	1.0
6	12.5	11.1	13.2	91	1024.6	8	8	3	28	2	6	20	2	0.0
7	8.0	5.8	9.2	85	1015.6	2	2	5	29	7	7	25	1	1.7
8	7.0	6.2	9.5	95	1017.9	7	7	4	30	7	6	80	1	0.9
9	6.3	5.3	8.9	93	1014.8	6	6	4	26	3	7	01	8	2.7
10	3.8	3.6	7.9	98	1019.9	7	7	5	30	1	3	46	8	0.0
11	4.6	2.8	7.5	88	1027.2	7	7	5	04	3	7	02	2	–
12	2.5	– 0.2	6.0	82	1029.6	0	0	9	09	3	7	02	0	–
13	10.1	8.8	11.3	92	1012.9	8	8	4	12	2	6	25	2	0.0
14	6.5	6.3	9.5	99	1012.3	8	6	2	29	6	4	63	2	4.9
15	5.5	5.3	8.9	98	1014.3	8	7	1	06	2	3	51	6	4.0
16	9.0	7.8	10.6	93	1016.3	6	0	9	14	3	8	10	1	–
17	10.3	6.7	9.8	78	1009.4	8	5	5	11	4	7	02	2	–
18	9.0	9.0	11.5	100	1010.5	8	6	2	32	2	5	63	6	7.7
19	8.3	8.1	10.8	99	1018.6	8	7	3	03	4	5	51	5	0.0
20	6.5	6.3	9.5	99	1020.1	8	5	3	34	2	5	20	5	0.1
21	8.7	8.7	11.2	100	1022.2	8	6	3	28	4	3	61	4	1.0
22	6.9	6.9	9.9	100	1030.1	6	6	5	05	1	3	46	2	–
23	10.5	9.9	12.2	96	1033.2	8	8	4	00	0	5	10	2	–
24	5.2	4.7	8.6	97	1032.4	0	0	9	33	2	5	10	1	–
25	4.0	4.0	8.1	100	1034.8	9	9	.	00	0	0	45	4	0.1
26	3.2	2.7	7.4	97	1036.0	0	0	9	18	1	4	10	1	–
27	9.5	7.8	10.6	89	1031.4	0	0	9	22	2	3	46	0	–
28	3.4	2.9	7.5	97	1033.6	6	0	9	00	0	3	44	1	–
29	9.4	6.2	9.5	81	1024.4	0	0	9	18	2	5	10	0	–
30	7.9	5.3	8.9	84	1021.3	0	0	9	24	1	4	10	0	–
31	3.0	2.5	7.3	96	1021.2	0	0	9	09	1	3	44	1	–

Godz. 01

DNI	TEMPERATURA POWIETRZA T	TEMPERATURA PUNKTU ROSY T_d	PREŻNOŚĆ PARY WODNEJ e	WILGOTNOŚĆ WZGLĘDNA U	CIŚNIENIE ATMOSFERYCZNE P_o	ZACHMURZENIE N	N_h	h	WIATR dd	v	WIDZIALNOŚĆ V	POGODA ww	W	OPAD R
1	14.8	13.6	15.6	93	1018.8	0	0	9	12	2	7	02	1	-
2	14.9	11.8	13.8	82	1019.8	1	1	6	13	1	6	10	1	-
3	13.2	13.2	15.2	100	1023.0	0	0	9	24	1	3	46	4	-
4	13.6	9.0	11.5	74	1018.7	7	7	5	27	6	7	03	2	-
5	9.1	4.3	8.3	73	1023.7	5	5	6	27	4	7	01	2	-
6	9.9	9.5	11.9	97	1024.9	8	8	3	20	1	5	10	6	0.0
7	10.9	9.7	12.0	92	1021.6	7	7	5	24	3	6	10	6	0.9
8	7.0	5.1	8.8	88	1014.2	8	8	5	27	8	7	60	2	1.2
9	6.6	4.4	8.4	88	1016.0	7	7	5	27	6	7	01	8	4.9
10	4.3	3.0	7.6	91	1016.6	8	8	4	00	0	4	10	1	-
11	2.8	1.7	6.9	92	1021.1	7	5	5	03	1	7	01	1	-
12	0.0	- 0.9	5.7	95	1029.8	0	0	9	07	1	7	02	1	-
13	1.0	0.2	6.2	93	1026.3	4	4	3	09	2	7	03	1	-
14	9.4	7.8	10.6	90	1010.6	8	8	5	09	1	7	03	6	0.0
15	4.6	3.4	7.8	91	1011.6	8	7	3	29	6	7	61	6	17.3
16	6.2	4.8	8.6	90	1015.7	8	8	5	23	3	6	61	2	0.0
17	6.8	3.9	8.1	82	1016.4	0	0	9	05	1	7	01	1	-
18	7.2	5.8	9.2	91	1008.3	7	7	6	07	2	6	10	6	0.0
19	8.0	8.0	10.7	100	1010.7	9	9	-	12	1	2	47	6	3.6
20	6.4	5.7	9.2	95	1017.0	8	8	3	00	0	6	51	5	1.4
21	7.0	5.3	8.9	89	1020.0	8	8	3	03	3	6	51	6	0.1
22	7.9	7.5	10.4	97	1023.1	8	6	2	24	2	5	61	6	9.3
23	10.0	9.3	11.7	95	1030.7	8	8	4	06	3	6	10	2	-
24	8.3	5.9	9.3	84	1032.0	7	7	6	07	3	7	02	2	-
25	1.1	0.8	6.5	98	1032.9	9	9	-	04	1	0	47	0	-
26	3.0	3.0	7.6	100	1035.2	9	9	-	27	1	0	45	4	-
27	- 0.4	- 0.4	5.9	100	1034.4	9	9	-	00	0	1	45	4	-
28	4.2	2.1	7.1	86	1032.0	0	0	9	23	1	5	10	0	-
29	1.7	1.7	6.9	100	1033.8	9	9	-	00	0	0	45	4	-
30	8.8	5.0	8.7	77	1023.7	0	0	9	24	6	6	10	0	-
31	2.4	2.1	7.1	98	1022.4	0	0	9	24	1	5	10	0	-

Godz. 07

DNI	TEMPERATURA POWIETRZA T	TEMPERATURA PUNKTU ROSY T_d	PREŻNOŚĆ PARY WODNEJ e	WILGOTNOŚĆ WZGLĘDNA U	CIŚNIENIE ATMOSFERYCZNE P_o	ZACHMURZENIE N	N_h	h	WIATR dd	v	WIDZIALNOŚĆ V	POGODA ww	W	OPAD R
1	14.8	13.1	15.1	90	1018.9	7	2	7	14	1	6	10	1	-
2	14.2	12.8	14.8	92	1021.4	6	6	5	00	0	4	10	1	-
3	12.4	11.8	13.9	96	1021.2	6	4	5	22	3	4	10	4	-
4	12.6	8.4	11.0	75	1020.1	8	8	5	27	6	8	02	2	-
5	9.0	4.8	8.6	74	1023.1	8	8	5	26	6	7	60	2	0.9
6	10.2	9.8	12.1	97	1024.6	8	8	2	24	4	4	51	6	1.8
7	10.4	7.1	10.1	80	1018.2	7	7	5	26	7	7	21	2	0.0
8	7.0	4.3	8.3	83	1015.5	7	7	5	27	9	8	03	6	0.9
9	5.6	4.8	8.6	95	1015.1	8	6	3	28	5	6	61	8	3.2
10	3.9	2.8	7.5	93	1016.5	8	8	2	00	0	4	10	2	-
11	3.2	2.1	7.1	92	1022.8	5	4	6	05	1	6	10	6	0.0
12	0.1	- 0.8	5.8	95	1030.7	0	0	9	06	3	6	10	1	-
13	2.3	0.8	6.5	90	1022.2	8	2	5	09	3	6	10	1	-
14	9.9	8.2	10.9	89	1009.5	8	6	6	00	0	7	02	2	-
15	2.2	1.2	6.7	94	1012.5	8	7	2	26	7	6	69	6	11.7
16	6.4	5.0	8.7	90	1016.4	5	4	5	23	2	6	10	6	0.0
17	6.1	3.6	7.9	85	1018.5	7	6	5	06	2	6	10	1	-
18	7.6	6.8	9.9	94	1008.0	8	4	4	02	1	4	61	6	0.4
19	7.9	7.5	10.4	97	1012.5	8	8	4	07	1	4	10	4	-
20	6.1	5.4	9.0	95	1017.5	8	4	3	03	1	6	61	5	3.3
21	7.2	6.6	9.7	96	1019.2	8	7	2	03	2	4	53	6	3.5
22	7.6	7.0	10.0	96	1025.6	8	8	4	21	1	4	10	6	0.0
23	9.8	9.4	11.8	97	1031.2	8	5	3	06	3	5	10	5	0.0
24	6.2	5.3	8.9	93	1031.7	8	8	3	06	4	4	10	1	-
25	0.7	0.7	6.4	100	1033.5	9	9	-	07	1	1	43	4	-
26	2.8	2.5	7.3	98	1034.5	9	9	-	25	1	1	43	4	-
27	0.2	- 0.6	5.8	95	1033.6	2	0	9	00	0	3	42	4	-
28	- 0.2	- 0.2	6.8	100	1032.5	0	0	9	24	2	1	42	4	-
29	2.4	2.4	7.3	100	1032.0	9	9	-	14	2	0	45	4	-
30	5.2	3.9	8.1	91	1022.8	2	1	9	24	4	4	10	0	-
31	- 0.4	- 0.7	5.8	98	1022.4	9	9	-	00	0	0	45	4	-

Godz. 13

DNI	TEMPERATURA POWIETRZA T	TEMPERATURA PUNKTU ROSY T_d	PREŻNOŚĆ PARY WODNEJ e	WILGOTNOŚĆ WZGLĘDNA U	CIŚNIENIE ATMOSFERYCZNE P_o	ZACHMURZENIE N	N_h	h	WIATR dd	v	WIDZIALNOŚĆ V	POGODA ww	W	OPAD R
1	24.6	14.8	16.8	55	1018.1	6	3	9	14	3	7	01	2	-
2	17.6	15.2	17.3	86	1022.8	8	8	4	31	2	5	10	6	1.1
3	19.3	11.0	13.1	59	1018.4	5	3	6	25	4	7	01	2	-
4	13.5	2.8	7.5	48	1021.7	3	2	5	29	8	8	01	1	-
5	9.7	8.8	11.3	94	1023.3	8	6	2	27	4	5	60	6	1.8
6	13.3	8.9	11.4	75	1025.4	8	8	5	29	2	6	10	5	0.7
7	11.7	4.8	8.6	62	1016.5	7	7	4	30	8	7	80	2	0.0
8	9.1	4.3	8.3	73	1017.0	7	7	4	29	8	7	02	8	0.2
9	7.4	4.8	8.6	83	1015.1	6	6	5	29	4	7	02	6	0.9
10	6.6	- 0.5	5.9	61	1017.3	7	7	4	32	1	7	03	8	0.4
11	7.3	- 0.9	5.7	56	1024.3	5	3	5	07	5	8	03	1	-
12	6.8	- 1.2	5.6	56	1030.4	4	3	6	10	8	8	03	1	-
13	11.8	5.0	8.7	62	1017.8	7	2	6	10	6	7	03	1	-
14	12.3	8.9	11.4	80	1009.4	8	8	5	36	2	5	10	2	-
15	4.4	3.6	7.9	94	1014.1	8	6	3	24	4	6	61	7	13.4
16	13.3	6.7	9.8	64	1016.5	4	4	6	20	6	8	02	1	-
17	12.1	5.0	8.7	61	1009.7	7	2	5	07	3	7	01	2	-
18	9.6	9.0	11.5	96	1007.9	8	6	2	00	0	4	63	6	10.6
19	9.3	8.2	10.9	93	1015.0	8	8	2	05	3	5	10	5	0.0
20	7.0	5.1	8.8	88	1017.8	8	8	5	36	1	7	02	6	1.0
21	9.2	8.6	11.2	96	1019.9	8	6	2	00	0	4	50	6	4.2
22	11.2	7.7	10.5	79	1027.4	6	5	4	05	1	6	10	2	-
23	10.6	8.8	11.3	85	1032.0	8	8	4	06	3	6	10	2	-
24	10.3	5.0	8.7	69	1031.2	2	2	6	09	4	7	01	1	-
25	6.8	5.0	8.7	85	1033.7	3	2	9	03	1	6	10	4	-
26	3.8	3.0	7.6	94	1034.2	7	7	3	26	2	3	42	4	-
27	15.7	2.6	7.4	41	1031.2	0	0	9	21	1	6	05	4	-
28	12.2	2.3	7.2	51	1031.2	0	0	9	27	4	5	05	4	-
29	13.2	5.4	9.3	61	1027.8	0	0	9	10	1	6	05	4	-
30	14.1	2.1	7.1	44	1020.6	0	0	9	27	3	7	02	0	-
31	10.4	3.8	8.0	63	1020.3	1	1	9	27	2	4	05	4	-

Godz. 19

DNI	TEMPERATURA POWIETRZA T	TEMPERATURA PUNKTU ROSY T_d	PREŻNOŚĆ PARY WODNEJ e	WILGOTNOŚĆ WZGLĘDNA U	CIŚNIENIE ATMOSFERYCZNE P_o	ZACHMURZENIE N	N_h	h	WIATR dd	v	WIDZIALNOŚĆ V	POGODA ww	W	OPAD R
1	18.1	14.0	16.0	78	1018.5	6	3	6	20	1	7	02	1	-
2	15.5	14.4	16.4	93	1023.3	3	3	9	29	1	4	10	1	-
3	15.9	13.4	15.4	85	1016.7	6	6	6	22	4	6	10	8	0.5
4	12.4	4.1	8.2	57	1022.3	7	7	5	27	6	8	01	1	-
5	9.9	9.3	11.7	96	1024.2	8	6	2	24	3	5	61	6	2.3
6	12.2	10.4	12.6	89	1024.1	8	8	4	24	3	7	60	2	0.0
7	7.4	5.6	9.1	88	1015.9	7	7	5	25	5	7	03	8	4.0
8	8.4	4.6	8.5	76	1016.6	7	7	5	27	6	7	02	1	-
9	6.0	3.6	7.9	85	1016.3	4	2	6	27	2	7	01	8	0.6
10	5.1	0.6	6.4	85	1019.7	5	5	6	02	1	7	01	8	0.5
11	4.7	0.4	6.3	73	1026.8	7	7	5	06	3	7	01	8	0.0
12	4.0	0.2	6.2	77	1029.5	5	4	6	10	5	8	03	1	-
13	10.1	8.4	11.0	89	1013.5	7	7	5	11	3	7	21	2	0.2
14	10.6	9.9	12.2	95	1008.0	8	6	2	29	3	4	65	6	11.6
15	5.5	4.3	8.3	92	1015.0	6	4	5	22	1	6	21	6	4.2
16	8.0	4.1	8.2	77	1017.2	2	0	9	15	2	7	02	1	-
17	8.1	5.9	9.3	86	1009.1	8	8	5	06	2	6	61	2	0.1
18	9.0	8.2	10.9	95	1009.4	8	6	3	00	0	5	63	6	12.8
19	7.5	6.8	9.9	94	1016.9	8	8	3	04	3	6	51	5	0.1
20	7.1	5.9	9.3	92	1019.2	8	8	5	00	0	5	10	6	0.1
21	8.6	8.2	10.9	97	1022.0	8	6	2	25	3	5	63	5	3.0
22	10.9	9.3	11.7	90	1029.3	8	8	5	07	1	6	10	1	-
23	10.6	8.2	10.9	85	1032.1	7	7	5	07	4	6	10	2	-
24	5.9	3.4	7.8	84	1031.9	0	0	9	11	1	7	02	0	-
25	4.4	3.9	8.1	97	1033.9	0	0	9	29	1	2	46	0	-
26	2.6	2.6	7.4	100	1033.9	9	9	-	25	2	0	47	1	-
27	9.2	3.8	8.0	69	1031.2	0	0	9	24	1	7	02	0	-
28	5.4	3.4	7.8	87	1033.1	0	0	9	06	0	5	10	0	-
29	7.8	5.8	9.2	87	1026.6	0	0	9	18	1	5	10	0	-
30	6.0	3.8	8.0	86	1021.6	0	0	9	26	2	4	10	0	-
31	2.8	2.8	7.5	100	1020.7	0	0	9	00	0	0	46	4	-

Godz. 01

DNI	TEMPERATURA POWIETRZA T	TEMPERATURA PUNKTU ROSY T_d	PREŻNOŚĆ PARY WODNEJ e	WILGOTNOŚĆ WZGLĘDNA U	CIŚNIENIE ATMOSFERYCZNE P_o	ZACHMURZENIE N	N_h	h	WIATR dd	v	WIDZIALNOŚĆ V	POGODA ww	W	OPAD R
1	14.2	12.0	14.0	87	1023.1	0	0	9	10	5	7	02	0	-
2	12.2	12.2	14.2	100	1022.1	0	0	9	09	6	6	10	0	-
3	14.6	14.6	16.6	100	1022.9	8	8	9	00	0	6	10	9	1.5
4	15.3	13.8	15.8	91	1016.5	4	4	7	26	4	6	10	8	2.4
5	10.4	8.2	10.9	86	1020.9	0	0	9	28	6	7	01	1	-
6	10.3	10.1	12.4	99	1024.3	8	8	2	28	4	6	10	6	0.0
7	12.0	10.0	12.3	88	1020.8	8	8	6	24	5	6	10	2	-
8	7.4	7.4	10.3	100	1011.6	6	6	5	27	3	7	25	1	1.4
9	6.6	6.2	9.4	97	1014.0	8	8	4	27	6	7	01	8	2.0
10	2.5	2.5	7.3	100	1015.4	0	0	9	26	2	7	02	1	-
11	0.8	0.8	6.5	100	1021.3	4	4	7	21	1	6	10	1	-
12	- 1.9	- 1.9	5.3	100	1010.0	0	0	9	33	1	7	02	0	-
13	0.9	0.9	6.5	100	1030.1	8	8	3	08	2	6	10	1	-
14	7.7	7.0	10.0	94	1014.8	7	7	9	09	5	6	10	2	-
15	8.2	8.2	10.9	100	1008.1	8	6	1	09	2	4	61	6	1.5
16	5.6	4.8	8.6	95	1018.1	8	6	5	18	5	6	61	6	4.4
17	4.3	3.6	7.9	94	1020.2	3	0	9	08	3	7	01	1	-
18	7.4	7.0	10.0	97	1011.4	3	0	9	09	3	6	10	1	-
19	9.1	9.1	11.6	100	1011.3	9	9	-	07	3	1	45	4	-
20	6.8	6.8	9.9	100	1016.0	8	6	3	31	2	7	61	5	1.7
21	8.6	8.6	11.2	100	1019.0	8	6	4	05	6	7	61	6	1.0
22	10.2	10.2	12.4	100	1023.2	6	6	2	08	5	5	61	5	2.3
23	10.4	9.8	12.1	96	1030.9	8	6	3	07	6	6	60	2	0.0
24	1.8	1.8	7.0	100	1033.2	0	0	9	01	1	1	46	4	-
25	- 0.1	- 0.1	6.1	100	1033.2	0	0	9	00	0	1	44	4	-
26	0.7	0.7	6.4	100	1034.6	0	0	9	00	0	1	46	4	-
27	4.3	3.8	8.0	97	1032.2	8	8	2	27	4	4	10	2	-
28	3.7	2.6	7.4	93	1030.0	0	0	9	22	3	5	10	0	-
29	5.8	5.8	9.2	100	1031.5	8	8	2	24	3	5	51	5	0.0
30	7.8	6.2	9.5	90	1023.2	0	0	9	21	3	6	10	0	-
31	2.1	2.1	7.1	100	1022.6	8	8	1	00	0	3	44	1	-

Godz. 07

DNI	TEMPERATURA POWIETRZA T	TEMPERATURA PUNKTU ROSY T_d	PREŻNOŚĆ PARY WODNEJ e	WILGOTNOŚĆ WZGLĘDNA U	CIŚNIENIE ATMOSFERYCZNE P_o	ZACHMURZENIE N	N_h	h	WIATR dd	v	WIDZIALNOŚĆ V	POGODA ww	W	OPAD R
1	12.0	11.3	13.4	95	1023.9	7	2	9	08	5	7	03	1	-
2	11.5	11.5	13.6	100	1022.2	7	2	7	08	2	6	10	1	-
3	14.6	14.6	16.6	100	1021.8	8	8	1	25	1	3	42	4	-
4	12.8	10.4	12.6	85	1018.2	7	5	5	27	5	7	01	1	-
5	10.2	8.5	11.1	89	1020.7	7	7	7	27	6	7	03	1	-
6	9.6	9.4	11.8	99	1024.7	6	6	5	26	4	4	10	2	-
7	11.6	9.9	12.2	90	1016.4	8	6	5	24	4	6	10	2	-
8	7.0	6.8	9.9	98	1010.4	8	8	4	25	9	7	80	2	6.7
9	6.3	6.3	9.5	100	1013.3	8	6	4	26	5	7	61	2	0.7
10	2.4	2.4	7.3	100	1016.5	8	8	2	31	4	5	10	4	-
11	0.3	0.0	6.1	98	1023.4	4	4	6	21	1	5	10	1	-
12	- 3.9	- 4.4	4.4	96	1032.4	0	0	9	00	0	4	28	0	-
13	2.0	1.2	6.7	95	1026.8	8	8	2	08	6	6	10	2	-
14	6.3	6.1	9.4	98	1012.9	8	6	7	08	6	5	61	2	0.2
15	5.2	4.4	8.4	95	1011.9	8	6	4	24	7	6	61	6	8.1
16	7.0	5.3	8.9	89	1018.8	7	3	6	18	4	6	10	6	0.1
17	3.2	2.8	7.3	94	1017.2	6	5	9	08	6	6	10	1	-
18	8.1	8.1	10.8	100	1009.9	8	5	2	09	3	5	61	1	0.6
19	8.5	8.5	11.1	100	1012.6	8	8	2	04	5	6	10	4	-
20	6.4	6.4	9.6	100	1016.9	6	6	6	00	0	6	10	6	0.3
21	9.4	9.2	11.6	99	1018.4	8	8	2	08	6	5	51	6	4.0
22	10.6	10.6	12.8	100	1025.6	8	6	1	07	2	3	61	4	0.4
23	10.0	9.6	12.0	97	1031.9	8	8	3	08	5	5	10	6	0.1
24	2.7	2.7	7.4	100	1032.5	8	8	1	00	0	1	44	4	-
25	0.1	0.1	6.2	100	1033.8	9	9	-	00	0	1	43	4	-
26	2.8	2.8	7.5	100	1033.8	9	9	-	26	2	1	45	4	-
27	2.0	1.5	6.8	96	1032.3	0	0	9	25	3	3	44	1	-
28	3.5	2.5	7.3	92	1029.5	0	0	9	25	3	5	10	0	-
29	5.7	5.7	9.2	100	1032.8	8	8	2	00	0	4	10	5	0.0
30	4.8	4.1	8.2	95	1021.9	3	2	9	23	3	9	10	0	-
31	2.7	2.7	7.4	100	1022.6	8	8	1	27	1	3	46	4	-

Godz. 13

DNI	TEMPERATURA POWIETRZA T	TEMPERATURA PUNKTU ROSY T_d	PREŻNOŚĆ PARY WODNEJ e	WILGOTNOŚĆ WZGLĘDNA U	CIŚNIENIE ATMOSFERYCZNE P_o	ZACHMURZENIE N	N_h	h	WIATR dd	v	WIDZIALNOŚĆ V	POGODA ww	W	OPAD R
1	22.2	13.5	15.5	58	1022.3	6	0	9	10	5	7	03	2	-
2	22.1	14.0	16.0	61	1022.1	7	3	7	28	2	7	03	2	-
3	19.5	16.6	18.9	83	1019.2	7	4	5	23	1	6	10	4	-
4	13.3	8.4	11.0	72	1019.6	7	5	5	28	4	7	03	6	0.0
5	11.6	9.5	11.9	86	1021.9	8	8	5	27	7	6	10	2	-
6	11.6	11.6	13.6	100	1024.7	8	8	2	25	3	5	21	2	0.3
7	12.1	8.2	10.9	77	1014.9	5	3	5	27	9	7	21	6	0.7
8	10.2	7.1	10.1	82	1012.5	7	7	5	27	7	8	02	8	1.8
9	7.6	5.6	9.1	87	1013.1	7	7	5	29	7	8	25	6	2.0
10	5.6	3.0	7.6	85	1017.4	6	6	5	33	3	7	03	2	-
11	7.2	3.2	7.7	76	1024.4	5	5	5	05	3	7	01	1	-
12	6.8	2.8	7.5	76	1032.3	4	4	5	08	6	7	03	0	-
13	8.0	5.0	8.7	81	1023.1	6	6	6	09	5	6	10	1	-
14	8.6	8.6	11.2	100	1011.6	8	5	2	09	5	4	61	6	2.6
15	5.5	3.9	8.0	89	1014.8	8	5	5	22	3	7	61	6	0.4
16	13.0	7.1	10.1	68	1019.8	2	2	7	21	6	7	03	1	-
17	9.5	5.6	9.1	76	1013.7	6	2	5	10	8	6	10	2	-
18	10.2	9.8	12.1	97	1008.9	8	6	2	10	4	5	61	6	5.1
19	9.1	8.4	11.0	95	1013.7	8	8	3	01	4	6	10	6	0.0
20	9.0	6.7	9.8	85	1018.5	8	8	4	07	2	7	03	2	-
21	11.1	10.9	13.0	99	1020.0	8	6	2	07	5	6	61	5	0.8
22	11.1	11.1	13.2	100	1028.0	8	8	2	06	5	5	60	5	1.4
23	11.0	10.1	12.4	95	1032.5	8	8	3	09	5	6	10	2	-
24	5.8	5.8	9.2	100	1032.4	7	7	2	09	1	4	10	4	-
25	5.9	5.9	9.3	100	1034.0	6	6	9	31	2	6	10	4	-
26	4.5	4.5	8.4	100	1033.4	8	8	3	26	2	6	10	4	-
27	13.6	6.4	9.6	61	1030.5	0	0	9	27	6	6	10	4	-
28	8.9	5.1	8.8	77	1030.6	0	0	9	35	5	6	10	0	-
29	11.9	7.8	10.6	76	1030.0	0	0	9	12	2	7	01	1	-
30	14.4	5.0	8.7	54	1019.3	0	0	9	26	6	7	02	0	-
31	5.7	4.3	8.3	90	1022.6	8	8	3	11	1	5	10	4	-

Godz. 19

DNI	TEMPERATURA POWIETRZA T	TEMPERATURA PUNKTU ROSY T_d	PREŻNOŚĆ PARY WODNEJ e	WILGOTNOŚĆ WZGLĘDNA U	CIŚNIENIE ATMOSFERYCZNE P_o	ZACHMURZENIE N	N_h	h	WIATR dd	v	WIDZIALNOŚĆ V	POGODA ww	W	OPAD R
1	16.7	15.6	17.7	93	1021.4	4	0	9	08	2	6	10	1	-
2	16.1	16.1	18.3	100	1023.8	8	8	5	22	3	6	95	2	4.3
3	16.1	15.8	17.9	98	1017.6	6	6	5	21	2	6	10	8	0.0
4	9.2	7.8	10.6	92	1021.2	3	3	7	26	2	7	02	1	-
5	10.4	10.4	12.6	100	1022.5	8	6	4	27	3	6	61	6	0.6
6	12.3	10.9	13.0	91	1023.4	8	8	6	25	5	6	10	6	0.2
7	8.0	6.8	9.9	93	1013.8	0	0	9	26	6	7	01	8	0.0
8	5.6	5.1	8.8	97	1013.9	7	7	5	27	7	7	25	2	7.0
9	4.7	4.7	8.5	100	1014.5	4	4	6	26	3	7	02	8	0.6
10	3.3	2.8	7.5	97	1019.4	6	6	7	33	2	7	02	2	-
11	2.9	2.1	7.1	96	1026.7	4	4	7	03	2	7	01	8	0.0
12	1.9	1.1	6.6	95	1032.4	0	0	9	06	2	6	10	1	-
13	7.9	6.7	9.8	92	1018.0	7	7	7	08	5	6	10	2	-
14	8.6	8.6	11.2	100	1009.9	8	6	1	09	2	4	61	4	7.1
15	5.2	4.5	8.4	95	1017.5	8	6	5	19	3	6	61	6	1.1
16	8.5	4.8	8.6	78	1020.6	0	0	9	11	3	7	01	0	-
17	8.6	8.2	10.9	97	1012.3	8	6	4	09	4	6	10	2	-
18	10.1	9.7	12.0	97	1010.4	7	7	6	00	0	5	10	6	0.5
19	7.6	7.2	10.1	97	1015.5	8	6	4	33	3	7	61	5	0.9
20	9.0	8.2	10.9	95	1019.3	8	6	5	06	3	7	01	2	-
21	11.4	11.4	13.5	100	1021.4	8	6	2	08	5	5	61	6	8.2
22	11.0	9.9	12.2	93	1030.2	8	8	3	06	5	6	10	6	0.0
23	8.3	7.7	10.5	96	1032.7	5	5	5	03	3	4	10	1	-
24	1.7	1.7	6.9	100	1032.4	0	0	9	00	0	1	46	1	-
25	2.7	2.7	7.4	100	1033.4	0	0	9	25	2	5	10	1	-
26	4.2	3.5	7.8	95	1032.7	8	8	2	25	4	5	10	2	-
27	5.0	3.9	8.1	93	1030.5	0	0	9	22	2	5	10	0	-
28	6.5	6.1	9.4	97	1032.2	8	8	4	27	2	6	10	1	-
29	6.5	6.1	9.4	97	1026.5	0	0	9	09	3	6	10	0	-
30	4.2	3.4	7.8	94	1020.6	0	0	9	25	2	6	10	0	-
31	5.3	4.4	8.4	95	1022.9	5	5	5	08	3	5	10	2	-

Godz. 01

DNI	TEMPERATURA POWIETRZA T	TEMPERATURA PUNKTU ROSY T_d	PRĘŻNOŚĆ PARY WODNEJ e	WILGOTNOŚĆ WZGLĘDNA U	CIŚNIENIE ATMOSFERYCZNE P_o	ZACHMURZENIE N	N_h	h	WIATR dd	v	WIDZIALNOŚĆ V	POGODA ww	W	OPAD R
1	13.9	12.9	14.9	93	1019.9	0	0	9	02	2	7	02	1	-
2	13.0	12.4	14.4	95	1020.8	0	0	9	01	2	5	10	1	-
3	13.8	13.0	15.0	94	1022.9	6	6	5	00	0	4	10	2	-
4	14.4	11.9	13.9	84	1018.7	6	6	5	27	4	6	10	1	-
5	10.6	9.1	11.8	68	1023.3	7	7	6	25	4	7	03	2	-
6	10.3	9.7	12.0	96	1025.5	8	8	3	24	1	5	10	5	0.0
7	11.1	10.5	12.7	96	1021.6	8	8	4	20	1	6	10	6	0.4
8	7.3	5.1	8.8	87	1016.3	7	7	5	26	6	8	25	1	0.8
9	6.6	5.6	9.1	94	1016.7	8	8	4	26	5	7	02	8	0.3
10	3.9	3.0	7.6	94	1017.4	5	4	5	21	2	5	10	8	0.0
11	1.2	0.9	6.5	98	1021.6	5	5	7	00	0	8	03	1	-
12	1.3	0.4	6.3	95	1029.4	6	6	9	17	1	7	03	1	-
13	1.6	1.1	6.6	96	1026.4	5	5	5	04	5	6	10	1	-
14	10.2	7.5	10.4	83	1011.3	7	5	7	04	3	7	02	1	-
15	6.0	5.3	8.9	95	1010.9	8	8	3	24	6	6	50	6	3.9
16	4.7	4.5	8.4	98	1016.9	8	4	6	00	0	7	60	6	0.4
17	4.8	3.9	8.1	95	1017.9	3	3	9	02	1	7	01	1	-
18	7.4	6.2	9.5	92	1009.3	7	7	9	03	3	6	10	6	0.0
19	7.1	6.7	9.8	97	1012.0	7	3	5	00	0	4	10	6	0.3
20	6.8	6.1	9.4	96	1017.9	8	8	4	32	1	6	61	5	0.1
21	7.7	7.3	10.2	97	1019.6	8	8	2	03	5	6	10	6	0.2
22	8.4	8.2	10.9	99	1023.2	8	8	2	20	1	5	21	6	6.8
23	10.5	10.1	12.4	97	1030.2	8	8	1	02	3	5	10	5	0.2
24	8.6	7.7	10.5	94	1031.7	8	8	2	07	3	6	10	2	-
25	0.8	0.8	6.5	100	1032.8	0	0	9	00	0	2	46	0	-
26	0.2	0.2	6.2	100	1035.1	9	9	.	00	0	1	47	4	-
27	1.7	1.7	6.9	100	1033.5	9	9	.	21	2	1	45	4	-
28	1.7	1.2	6.6	96	1031.4	0	0	9	19	1	5	10	0	-
29	4.4	4.4	8.4	100	1033.6	8	8	1	08	1	3	42	4	-
30	3.4	3.2	7.7	98	1024.1	0	0	9	18	3	3	42	4	-
31	1.7	1.0	6.6	96	1022.7	0	0	9	00	0	5	10	0	-

Godz. 07

DNI	TEMPERATURA POWIETRZA T	TEMPERATURA PUNKTU ROSY T_d	PRĘŻNOŚĆ PARY WODNEJ e	WILGOTNOŚĆ WZGLĘDNA U	CIŚNIENIE ATMOSFERYCZNE P_o	ZACHMURZENIE N	N_h	h	WIATR dd	v	WIDZIALNOŚĆ V	POGODA ww	W	OPAD R
1	14.2	13.0	15.0	93	1019.9	8	4	9	01	1	6	10	1	-
2	12.5	11.9	13.9	95	1021.3	3	2	6	00	0	5	10	1	-
3	13.9	13.9	15.9	100	1021.8	9	9	.	00	0	2	43	4	-
4	13.2	8.6	11.2	74	1020.1	8	6	5	26	3	7	25	2	0.1
5	9.5	6.4	9.6	81	1022.6	6	3	6	24	5	7	01	2	-
6	10.4	9.8	12.1	95	1024.9	8	8	2	23	2	5	10	2	-
7	10.8	8.0	10.7	83	1018.5	8	8	4	24	5	6	10	2	-
8	7.3	4.6	8.5	83	1015.7	6	6	4	27	7	8	01	8	2.0
9	5.9	4.4	8.4	90	1015.5	8	5	5	26	7	6	60	2	0.5
10	3.8	3.0	7.6	94	1017.5	7	7	5	00	0	5	10	2	-
11	2.0	1.8	6.9	98	1023.1	5	4	6	00	0	6	10	1	-
12	0.5	0.5	6.3	100	1030.3	8	8	1	17	3	4	10	1	-
13	1.9	1.0	6.6	95	1028.1	7	7	9	05	3	5	10	2	-
14	9.3	8.9	11.4	97	1010.3	7	6	6	00	0	7	60	2	0.6
15	1.2	0.9	6.5	98	1013.3	8	6	2	23	7	5	68	6	5.0
16	4.8	4.6	8.5	98	1017.6	7	7	6	00	0	6	10	6	0.3
17	5.6	3.6	7.9	87	1014.6	6	6	9	03	2	7	02	1	-
18	7.9	7.8	10.4	97	1008.7	8	4	5	03	1	5	61	6	2.2
19	7.4	7.2	10.1	99	1013.5	8	8	2	00	0	3	42	4	-
20	6.3	5.6	9.1	95	1017.7	8	5	5	00	0	7	61	6	4.3
21	7.9	7.7	10.5	99	1019.1	8	6	2	04	3	5	61	6	3.2
22	7.9	7.7	10.5	99	1025.8	8	8	2	00	0	5	10	2	-
23	10.1	9.7	12.0	97	1031.2	8	8	2	04	3	4	10	5	0.1
24	6.2	6.0	9.3	98	1031.5	8	8	2	03	2	3	46	2	-
25	1.6	1.6	6.9	100	1033.3	9	9	.	03	1	0	45	4	-
26	0.9	0.9	6.5	100	1034.8	9	9	.	29	2	1	45	4	-
27	- 0.4	- 0.4	5.9	100	1033.4	9	9	.	20	2	1	47	4	-
28	2.8	2.6	7.3	98	1031.4	0	0	9	21	3	4	10	0	-
29	3.9	3.7	7.9	98	1032.1	8	8	1	08	2	3	46	4	-
30	2.1	2.1	7.1	100	1023.3	0	0	9	17	2	2	46	4	-
31	0.1	0.1	6.2	100	1022.7	9	9	.	04	1	1	45	4	-

Godz. 13

1	24.1	15.6	17.7	59	1019.0	7	4	9	03	2	6	05	2	-
2	21.0	15.4	17.5	70	1022.2	7	3	6	21	2	6	10	1	-
3	19.3	12.5	14.5	65	1019.0	5	2	6	23	3	7	01	4	-
4	14.3	3.4	7.8	48	1021.1	3	2	5	27	8	7	03	1	-
5	10.5	7.8	10.6	83	1023.6	8	8	4	25	5	6	10	6	0.0
6	13.7	11.5	13.6	86	1025.2	8	8	3	25	4	6	10	5	0.3
7	11.9	5.9	9.3	67	1016.6	6	6	4	23	7	7	01	8	0.0
8	7.9	6.2	9.5	90	1016.8	7	7	4	26	6	7	80	2	1.1
9	7.7	4.6	8.5	81	1015.4	7	7	4	25	6	7	25	6	0.7
10	6.1	0.6	6.4	67	1018.1	7	7	4	28	3	8	80	2	0.2
11	6.1	1.7	6.9	73	1024.3	6	6	5	09	1	7	01	2	-
12	5.5	1.2	6.7	74	1030.7	6	5	4	08	4	7	03	4	-
13	12.3	6.8	9.9	69	1018.1	7	3	9	07	5	7	03	1	-
14	13.5	10.5	12.7	82	1009.8	8	4	6	33	2	5	10	6	0.0
15	4.9	4.4	8.4	97	1015.0	8	8	4	23	3	6	61	7	4.2
16	15.1	6.4	9.6	57	1017.7	2	2	6	22	2	7	03	1	-
17	11.2	6.4	9.6	73	1011.3	7	1	7	03	6	7	01	2	-
18	10.2	9.7	12.0	96	1008.2	8	6	2	05	3	5	61	6	7.4
19	8.9	8.5	11.1	97	1015.6	8	8	3	03	3	5	51	4	0.2
20	8.4	5.5	9.0	81	1018.3	8	8	4	00	0	8	03	6	0.2
21	9.7	9.5	11.9	99	1020.0	8	8	2	05	1	4	50	6	2.8
22	11.4	8.9	11.4	84	1027.7	6	6	4	00	0	6	10	2	-
23	10.8	9.8	12.1	93	1032.0	7	7	3	04	3	5	10	5	0.0
24	8.0	5.9	9.3	86	1031.6	5	5	4	05	4	6	10	4	-
25	5.5	5.0	8.7	97	1033.4	6	2	2	03	3	3	44	4	-
26	5.7	4.6	8.5	93	1033.1	3	3	2	20	2	4	10	4	-
27	15.1	4.4	8.4	49	1030.9	0	0	9	23	2	7	02	4	-
28	14.1	3.4	7.8	48	1030.4	0	0	9	24	2	6	05	0	-
29	9.9	6.4	9.6	79	1028.6	0	0	9	05	3	4	10	4	-
30	14.7	1.9	7.0	42	1020.4	0	0	9	28	5	6	05	4	-
31	5.2	5.0	8.7	98	1022.0	2	2	9	03	2	4	10	4	-

Godz. 19

1	18.3	15.1	17.1	81	1019.6	6	0	9	35	2	6	10	2	-
2	18.2	15.7	17.8	85	1023.3	8	8	4	28	2	5	10	2	-
3	15.3	13.4	15.4	89	1017.9	7	5	5	00	0	6	10	8	0.3
4	12.6	4.6	8.5	59	1022.4	8	8	6	25	5	7	03	1	-
5	10.2	9.7	12.0	96	1024.2	8	8	2	24	2	4	20	6	0.5
6	11.6	10.1	12.4	91	1024.2	7	7	4	24	3	6	10	2	-
7	6.9	5.3	8.9	89	1016.6	3	3	6	25	3	8	01	9	4.8
8	7.9	5.6	9.1	84	1017.0	5	5	5	26	5	7	01	8	0.0
9	5.8	3.6	7.9	86	1017.0	7	7	4	32	5	7	80	2	0.5
10	2.9	2.1	7.1	94	1020.0	3	3	6	00	0	7	01	8	0.2
11	4.1	2.3	7.2	88	1026.5	5	5	6	15	2	7	01	7	-
12	5.0	0.8	6.5	75	1030.0	7	7	5	08	5	7	02	2	-
13	10.3	9.1	10.8	86	1014.9	7	3	7	05	3	7	01	2	-
14	11.3	10.9	13.0	98	1008.3	8	5	3	04	4	5	61	6	3.7
15	5.0	4.3	8.3	95	1016.4	8	3	5	20	1	7	60	6	1.9
16	8.7	7.5	10.4	93	1018.4	2	0	9	33	1	7	02	0	-
17	7.8	6.4	9.6	91	1010.3	8	6	6	04	8	6	60	2	0.5
18	8.3	7.8	10.6	97	1010.5	8	6	2	24	2	4	61	6	15.7
19	8.0	7.4	10.3	96	1017.4	8	8	2	01	3	9	20	5	0.1
20	6.0	5.8	9.2	98	1020.1	8	8	4	36	1	5	10	2	-
21	9.1	8.7	11.2	97	1021.6	8	6	3	22	2	5	63	5	5.2
22	10.9	10.0	12.3	95	1029.1	8	8	2	00	0	4	10	2	-
23	10.3	9.3	11.7	93	1032.5	8	8	3	04	3	5	10	2	-
24	4.3	4.1	8.2	98	1032.1	0	0	9	01	1	4	10	1	-
25	3.1	2.6	7.4	97	1033.6	0	0	9	00	0	4	10	4	-
26	3.1	3.1	7.6	100	1033.4	9	9	.	21	1	1	47	1	-
27	6.8	5.0	8.7	88	1031.8	0	0	9	19	2	5	10	0	-
28	4.9	3.6	7.9	91	1032.5	0	0	9	03	1	5	10	0	-
29	5.7	5.0	8.7	95	1026.2	0	0	9	00	0	4	10	0	-
30	7.3	4.4	8.4	82	1021.2	0	0	9	21	1	6	10	0	-
31	3.7	3.7	8.0	100	1022.1	9	9	.	04	3	2	47	4	-

Godz. 01

DNI	TEMPERATURA POWIETRZA T	TEMPERATURA PUNKTU ROSY T_d	PRĘŻNOŚĆ PARY WODNEJ e	WILGOTNOŚĆ WZGLĘDNA U	CIŚNIENIE ATMOSFERYCZNE P_o	ZACHMURZENIE N	N_h	h	WIATR dd	v	WIDZIALNOŚĆ V	POGODA ww	W	OPAD R
1	17.0	14.8	16.8	87	1020.6	0	0	9	18	1	7	02	0	-
2	17.4	13.4	15.4	78	1021.0	0	0	9	00	0	7	02	1	-
3	13.2	12.8	14.8	98	1023.6	3	3	5	00	0	6	10	1	-
4	14.1	12.4	14.4	90	1017.8	7	7	5	24	2	7	03	8	0.1
5	11.0	4.3	8.3	63	1022.9	3	3	5	29	4	7	01	1	-
6	10.0	9.2	11.6	94	1025.4	7	7	5	00	0	6	10	2	-
7	10.8	9.3	11.7	91	1022.2	8	8	5	00	0	6	10	2	-
8	8.1	4.3	8.3	77	1014.0	7	7	5	28	8	7	80	1	0.2
9	6.8	5.8	9.2	94	1016.0	8	8	5	30	4	7	25	1	1.2
10	4.0	3.6	7.9	97	1017.0	3	2	5	00	0	6	10	8	1.5
11	2.7	2.5	7.3	98	1021.2	6	6	5	00	0	6	10	2	-
12	2.1	1.2	6.7	96	1028.5	7	7	5	02	2	6	10	1	-
13	- 1.3	- 1.7	5.4	98	1028.0	0	0	9	00	0	5	10	0	-
14	11.6	7.3	10.2	74	1011.7	7	7	5	18	1	7	03	1	-
15	6.9	4.8	8.6	86	1009.8	8	6	4	27	4	5	61	6	1.8
16	5.6	4.3	8.3	92	1017.2	7	7	5	00	0	6	10	8	0.1
17	8.2	4.6	8.5	79	1018.2	7	7	9	23	1	7	02	1	-
18	10.0	7.8	10.6	87	1008.9	7	7	5	00	0	7	02	2	-
19	8.4	6.8	9.9	90	1011.0	8	8	5	00	0	6	10	2	-
20	6.8	6.4	9.6	97	1016.4	8	8	4	34	1	5	51	5	0.5
21	8.0	7.3	10.2	94	1018.3	8	5	4	00	0	6	61	6	3.3
22	8.8	7.8	10.6	94	1023.0	8	8	5	00	0	5	10	6	2.2
23	10.7	9.7	12.0	93	1029.6	8	5	4	07	1	5	61	6	1.2
24	7.7	7.0	10.0	94	1032.0	7	7	5	00	0	6	10	2	-
25	2.9	2.6	7.4	98	1033.2	8	8	5	22	1	5	10	1	-
26	0.3	0.0	6.1	98	1035.6	0	0	9	00	0	2	42	0	-
27	0.1	- 0.2	6.0	98	1034.1	0	0	9	00	0	1	44	0	-
28	0.8	0.2	6.2	96	1032.7	0	0	9	00	0	2	44	0	-
29	4.0	3.2	7.7	93	1034.2	8	8	5	00	0	6	10	1	-
30	4.9	4.1	8.2	95	1024.9	0	0	9	00	0	6	10	0	-
31	1.3	0.8	6.5	96	1022.5	0	0	9	00	0	4	10	0	-

Godz. 07

DNI	TEMPERATURA POWIETRZA T	TEMPERATURA PUNKTU ROSY T_d	PRĘŻNOŚĆ PARY WODNEJ e	WILGOTNOŚĆ WZGLĘDNA U	CIŚNIENIE ATMOSFERYCZNE P_o	ZACHMURZENIE N	N_h	h	WIATR dd	v	WIDZIALNOŚĆ V	POGODA ww	W	OPAD R
1	17.8	15.7	17.8	87	1020.2	7	0	9	00	0	7	03	1	-
2	15.8	13.7	15.7	87	1021.6	7	7	5	27	3	7	03	1	-
3	12.1	12.1	14.1	100	1022.7	8	8	5	00	0	3	42	4	-
4	12.2	9.7	12.0	84	1019.9	7	7	5	28	4	7	80	2	0.1
5	9.8	6.4	9.6	80	1022.8	7	7	5	25	2	7	01	1	-
6	9.0	8.6	11.2	97	1025.6	8	8	5	00	0	5	10	2	-
7	10.6	8.9	11.4	89	1017.7	8	8	5	00	0	7	02	2	-
8	6.9	5.0	8.7	88	1033.4	8	8	5	30	11	7	25	8	1.7
9	6.5	4.1	8.2	85	1014.7	8	8	5	28	2	7	60	6	0.7
10	2.8	2.5	7.3	98	1017.1	7	7	5	00	0	5	10	1	-
11	1.7	1.7	6.9	100	1022.3	8	8	5	00	0	6	10	1	-
12	0.6	0.4	6.3	98	1029.7	2	2	5	34	1	6	10	1	-
13	1.7	0.8	6.5	93	1024.0	5	5	9	15	2	7	03	1	-
14	11.3	6.9	11.4	85	1010.2	8	8	5	18	2	8	01	2	-
15	3.6	2.5	7.3	91	1012.7	8	6	4	24	4	6	61	6	3.4
16	6.2	4.8	8.6	90	1018.2	7	7	5	00	8	8	02	2	-
17	6.8	3.6	7.9	80	1015.7	7	7	9	00	0	7	03	1	-
18	9.2	8.2	10.9	94	1008.0	8	4	5	00	0	6	63	8	3.7
19	8.8	8.1	10.8	95	1012.3	8	8	4	00	0	5	51	2	0.0
20	6.8	5.9	9.3	94	1017.0	8	8	4	00	0	5	51	5	0.3
21	8.3	7.7	10.5	96	1017.9	8	8	4	00	0	5	51	6	3.2
22	8.8	7.8	10.6	94	1025.6	8	8	5	00	0	6	10	2	-
23	10.5	9.7	12.0	95	1031.1	8	8	4	33	1	5	10	6	0.0
24	5.6	5.1	8.8	97	1031.7	8	8	5	02	1	4	10	1	-
25	1.0	1.0	6.6	100	1033.9	9	9	.	00	0	1	47	2	-
26	- 2.2	- 2.2	5.2	100	1035.1	0	0	9	00	0	0	46	4	-
27	0.6	0.4	6.3	98	1033.7	5	0	9	00	0	2	44	4	-
28	- 1.5	- 1.7	5.4	95	1032.7	0	0	9	00	0	1	44	4	-
29	2.4	2.1	7.1	95	1033.6	9	9	.	11	1	2	47	2	-
30	1.8	1.5	6.8	98	1023.8	2	0	9	00	0	2	44	0	-
31	- 0.6	- 0.9	5.7	98	1022.8	9	9	.	00	0	1	47	4	-

Godz. 13

DNI	TEMPERATURA POWIETRZA T	TEMPERATURA PUNKTU ROSY T_d	PRĘŻNOŚĆ PARY WODNEJ e	WILGOTNOŚĆ WZGLĘDNA U	CIŚNIENIE ATMOSFERYCZNE P_o	ZACHMURZENIE N	N_h	h	WIATR dd	v	WIDZIALNOŚĆ V	POGODA ww	W	OPAD R
1	25.0	14.4	16.4	52	1019.5	7	2	5	19	6	7	02	2	-
2	21.2	14.9	16.9	67	1021.9	7	7	5	25	1	7	80	2	0.0
3	20.6	14.4	16.4	68	1018.7	6	6	5	25	1	7	02	4	-
4	14.0	7.8	10.6	67	1021.0	5	5	5	32	3	8	01	8	0.2
5	10.8	8.6	11.2	86	1023.2	8	8	5	29	5	7	02	6	0.0
6	11.9	10.3	12.5	90	1025.4	8	8	4	29	1	6	51	6	0.6
7	11.3	6.2	9.5	72	1017.1	5	5	5	27	4	8	01	8	0.6
8	8.9	5.1	8.8	78	1015.7	8	8	4	30	7	7	03	8	0.3
9	6.6	5.5	9.0	92	1015.3	8	8	4	31	2	7	61	6	1.8
10	5.2	2.6	7.4	85	1016.9	7	7	5	34	2	7	02	8	0.1
11	6.1	1.7	6.9	73	1024.2	7	7	5	04	1	7	01	8	0.0
12	5.7	1.5	6.8	74	1030.9	8	8	5	06	1	7	03	1	-
13	12.3	4.1	10.2	72	1019.8	7	7	5	18	3	8	02	2	-
14	11.8	11.2	13.3	96	1009.5	8	6	5	00	0	7	60	6	0.8
15	5.7	3.9	8.1	89	1015.0	8	6	4	27	3	7	61	6	2.3
16	14.7	5.1	8.8	53	1018.1	3	1	5	18	5	8	03	1	-
17	15.1	3.2	7.7	45	1009.9	8	4	5	14	4	7	03	2	-
18	12.3	10.7	12.9	90	1007.6	8	4	4	00	0	6	61	6	3.4
19	8.9	8.2	10.9	96	1015.1	8	8	4	04	1	5	51	5	0.4
20	8.8	4.8	8.6	75	1017.6	8	8	5	00	0	7	02	5	0.1
21	10.2	9.8	12.1	97	1019.3	8	8	4	00	0	5	51	6	1.6
22	10.8	8.4	11.0	85	1027.8	8	8	5	00	0	7	02	2	-
23	12.0	9.3	11.7	83	1031.6	8	8	5	00	0	6	10	2	-
24	11.0	4.4	8.4	64	1030.5	3	3	5	12	2	7	02	1	-
25	8.8	4.3	8.3	74	1032.7	6	2	7	00	0	6	10	4	-
26	8.9	3.6	7.9	70	1032.8	0	0	9	33	2	6	05	4	-
27	16.3	5.5	9.0	49	1031.1	1	0	9	34	1	7	02	4	-
28	15.7	2.6	7.4	41	1029.9	0	0	9	02	3	7	02	4	-
29	12.4	5.9	9.3	64	1029.1	0	0	9	00	0	6	05	4	-
30	16.7	7.2	10.1	53	1019.6	0	0	9	00	0	6	05	4	-
31	9.7	2.8	7.5	62	1021.1	3	3	9	00	0	6	10	4	-

Godz. 19

DNI	TEMPERATURA POWIETRZA T	TEMPERATURA PUNKTU ROSY T_d	PRĘŻNOŚĆ PARY WODNEJ e	WILGOTNOŚĆ WZGLĘDNA U	CIŚNIENIE ATMOSFERYCZNE P_o	ZACHMURZENIE N	N_h	h	WIATR dd	v	WIDZIALNOŚĆ V	POGODA ww	W	OPAD R
1	20.8	12.5	14.5	59	1020.1	7	3	9	18	2	7	02	2	-
2	15.4	14.5	16.5	93	1024.1	4	4	5	00	0	6	10	9	2.6
3	16.6	15.2	17.2	92	1017.9	7	7	5	00	0	7	02	2	-
4	10.9	5.1	8.8	68	1022.8	6	3	5	24	1	7	03	1	-
5	10.2	8.5	11.1	89	1023.9	6	6	5	28	3	7	01	6	0.0
6	11.5	9.4	11.8	86	1024.4	8	8	5	00	0	6	10	5	0.0
7	7.2	6.2	9.5	94	1016.2	2	2	5	27	2	7	01	8	1.0
8	7.4	4.8	8.6	83	1016.4	7	7	5	27	2	7	03	8	0.0
9	5.1	3.8	8.0	91	1016.2	5	5	5	18	2	7	01	8	1.5
10	4.1	2.3	7.2	87	1018.9	7	7	5	00	0	6	10	2	-
11	3.7	1.7	6.9	85	1026.5	7	7	5	03	2	7	01	2	-
12	2.9	0.6	6.4	86	1030.6	0	0	9	00	0	7	01	1	-
13	10.2	7.3	10.2	83	1016.5	7	3	5	23	2	7	01	2	-
14	10.5	9.4	11.8	93	1008.2	8	6	4	00	0	5	61	6	6.3
15	5.6	4.3	8.3	92	1017.2	8	8	4	09	0	7	80	6	0.5
16	9.7	3.8	8.0	66	1019.1	0	0	9	00	0	7	01	0	-
17	12.2	5.8	9.2	65	1009.3	8	8	5	12	2	7	02	2	-
18	9.8	8.9	11.4	94	1009.8	8	8	5	00	0	6	10	6	0.0
19	8.0	7.8	10.6	99	1016.6	8	8	4	31	2	5	51	5	0.2
20	7.8	5.9	9.3	88	1019.1	8	8	5	00	0	7	61	2	0.0
21	9.6	8.9	11.4	95	1021.3	8	6	4	00	0	5	61	5	5.6
22	10.0	9.4	11.8	96	1029.3	8	6	4	00	0	6	61	2	0.5
23	10.0	6.1	9.4	76	1032.3	7	7	5	00	0	6	10	2	-
24	5.1	4.1	8.2	93	1032.3	0	0	9	00	0	6	10	0	-
25	4.6	3.0	7.6	90	1034.0	0	0	9	00	0	6	10	1	-
26	4.9	2.8	7.5	87	1033.1	0	0	9	00	0	6	10	0	-
27	8.2	5.1	8.8	81	1031.8	0	0	9	00	0	7	02	0	-
28	7.5	4.6	8.5	82	1031.8	0	0	9	00	0	7	02	0	-
29	8.2	6.7	9.8	90	1027.0	0	0	9	00	0	6	10	0	-
30	7.9	4.8	8.6	81	1028.6	0	0	9	00	0	7	02	0	-
31	4.8	1.9	7.0	81	1021.7	0	0	9	00	0	6	10	1	-

Godz. 01

DNI	TEMPERATURA POWIETRZA T	TEMPERATURA PUNKTU ROSY T_d	PREŻNOŚĆ PARY WODNEJ e	WILGOTNOŚĆ WZGLĘDNA U	CIŚNIENIE ATMOSFERYCZNE P_o	ZACHMURZENIE N	N_h	h	WIATR dd	v	WIDZIALNOŚĆ V	POGODA ww	W	OPAD R
1	13.7	9.4	11.8	75	.	0	0	9	00	0	7	02	0	–
2	16.4	7.7	10.5	57	.	6	6	6	22	1	8	02	1	–
3	9.1	8.7	11.2	97	.	0	0	9	00	0	6	10	1	–
4	11.0	9.4	11.8	91	.	8	8	5	28	2	7	80	1	3.6
5	6.7	2.1	7.1	72	.	8	8	5	24	2	8	02	2	–
6	7.0	6.1	9.4	94	.	8	8	4	00	0	6	10	6	0.2
7	7.7	6.4	9.6	91	.	8	8	5	23	2	8	02	5	0.0
8	1.6	1.0	6.6	96	.	8	8	4	25	3	7	80	8	5.8
9	3.2	1.5	6.8	88	.	7	7	5	27	2	7	02	8	0.2
10	0.5	0.0	6.1	96	.	8	8	4	00	0	5	26	8	5.9
11	– 0.2	– 0.5	5.9	98	.	8	8	4	01	2	6	10	8	0.4
12	– 1.2	– 4.1	4.5	80	.	2	2	6	04	2	7	01	1	–
13	– 3.6	– 5.0	4.2	91	.	6	0	9	00	0	7	02	2	–
14	10.8	7.4	10.3	81	.	8	8	5	21	3	7	81	2	0.6
15	2.7	2.2	7.2	96	.	8	8	4	27	3	5	61	6	0.7
16	1.9	1.0	6.6	93	.	7	7	5	00	0	7	02	2	–
17	6.2	– 1.2	5.6	60	.	6	4	9	02	2	8	02	2	–
18	6.3	5.5	9.0	94	.	8	8	5	00	0	7	80	2	0.0
19	2.7	2.4	7.3	98	.	3	1	9	00	0	3	42	1	–
20	4.4	3.9	8.1	97	.	8	8	3	35	2	5	52	2	0.0
21	4.0	3.8	8.0	98	.	8	8	4	00	0	5	61	5	1.9
22	6.0	5.5	9.0	96	.	8	8	3	00	0	5	10	6	0.2
23	6.5	5.8	9.2	95	.	8	8	3	00	0	5	10	2	–
24	2.8	1.0	6.6	89	.	7	7	4	15	1	6	10	2	–
25	– 1.5	– 2.4	5.1	92	.	0	0	9	00	0	6	10	0	–
26	0.9	– 0.9	5.7	88	.	0	0	9	16	1	9	02	0	–
27	2.1	– 0.7	5.8	82	.	2	0	9	00	0	9	03	0	–
28	3.9	– 1.2	5.6	69	.	0	0	9	21	1	9	02	0	–
29	3.6	2.3	7.2	91	.	0	0	9	00	0	8	02	0	–
30	1.1	– 0.2	6.0	90	.	0	0	9	00	0	8	02	0	–
31	1.6	– 4.4	4.4	63	.	0	0	9	18	2	9	02	0	–

Godz. 07

DNI	TEMPERATURA POWIETRZA T	TEMPERATURA PUNKTU ROSY T_d	PREŻNOŚĆ PARY WODNEJ e	WILGOTNOŚĆ WZGLĘDNA U	CIŚNIENIE ATMOSFERYCZNE P_o	ZACHMURZENIE N	N_h	h	WIATR dd	v	WIDZIALNOŚĆ V	POGODA ww	W	OPAD R
1	16.5	9.3	11.7	62	.	7	1	6	35	1	8	02	1	–
2	12.5	8.8	11.3	79	.	4	2	6	00	0	8	03	1	–
3	9.0	8.4	11.0	96	.	7	1	6	00	0	6	10	1	–
4	8.9	7.5	10.4	91	.	7	7	5	26	1	6	10	8	1.4
5	5.9	2.5	7.3	79	.	8	8	5	24	2	7	02	2	–
6	7.4	6.1	9.4	91	.	8	8	4	22	2	6	10	2	–
7	7.3	3.2	7.7	76	.	7	7	6	25	3	8	02	2	–
8	1.9	1.2	6.7	95	.	8	8	4	27	2	5	83	8	7.8
9	2.2	0.6	6.4	89	.	7	7	5	27	2	7	25	2	0.3
10	0.7	0.0	6.1	96	.	7	7	5	00	0	6	10	8	0.2
11	– 0.4	– 1.9	5.3	89	.	7	7	4	00	0	6	22	2	0.0
12	– 4.1	– 5.7	4.0	88	.	6	6	6	00	0	7	03	1	–
13	– 0.5	– 1.2	5.6	94	.	7	7	5	00	0	8	03	2	–
14	8.1	6.7	9.8	91	.	7	6	5	36	1	8	01	8	2.0
15	0.3	– 0.3	6.0	96	.	8	8	4	27	3	5	73	6	1.5
16	1.1	0.4	6.3	96	.	2	2	6	00	0	7	01	1	–
17	4.9	1.7	6.9	79	.	7	7	5	00	0	7	03	2	–
18	6.1	5.9	9.3	98	.	9	9	.	00	0	2	81	4	4.7
19	3.2	3.0	7.5	98	.	8	8	3	00	0	5	10	4	–
20	3.7	3.2	7.7	97	.	8	8	3	06	1	5	50	5	0.2
21	4.1	3.6	7.9	97	.	8	8	4	00	0	6	10	6	2.7
22	5.0	4.3	8.3	95	.	8	8	3	00	0	6	10	2	–
23	6.7	6.1	9.4	96	.	8	8	3	00	0	5	28	5	0.4
24	– 0.1	– 0.9	5.7	95	.	3	3	4	17	1	6	10	1	–
25	– 2.4	– 3.5	4.7	90	.	1	1	9	00	0	8	02	0	–
26	0.7	– 0.7	5.8	89	.	1	0	9	00	0	9	02	0	–
27	2.0	0.8	6.5	92	.	7	0	9	00	0	9	03	1	–
28	1.5	– 3.5	4.7	69	.	0	0	9	19	1	9	02	0	–
29	3.1	1.7	6.9	91	.	0	0	9	00	0	9	02	0	–
30	3.9	– 2.2	5.2	64	.	2	1	9	22	1	9	03	0	–
31	0.7	– 2.7	5.0	78	.	7	1	9	17	1	9	03	1	–

Godz. 13

DNI	TEMPERATURA POWIETRZA T	TEMPERATURA PUNKTU ROSY T_d	PREŻNOŚĆ PARY WODNEJ e	WILGOTNOŚĆ WZGLĘDNA U	CIŚNIENIE ATMOSFERYCZNE P_o	ZACHMURZENIE N	N_h	h	WIATR dd	v	WIDZIALNOŚĆ V	POGODA ww	W	OPAD R
1	21.5	8.9	11.4	45	.	7	1	6	17	5	8	02	2	–
2	15.8	14.2	16.2	91	.	8	8	6	07	1	7	95	1	2.6
3	17.3	6.2	9.5	49	.	4	2	6	26	3	9	01	1	–
4	10.9	4.1	8.2	64	.	7	7	6	25	3	8	02	2	–
5	7.4	4.6	8.5	83	.	8	6	5	27	3	7	21	2	0.2
6	8.3	7.7	10.5	96	.	8	8	3	26	1	5	55	6	3.1
7	6.8	4.3	8.3	84	.	8	8	5	24	5	7	80	2	0.2
8	3.1	1.5	6.8	88	.	8	8	3	24	2	6	80	8	7.1
9	3.6	0.8	6.5	81	.	8	8	4	26	5	7	87	6	0.5
10	2.2	0.0	6.1	85	.	8	8	4	13	1	7	85	2	0.2
11	1.0	– 1.4	5.5	82	.	7	7	4	09	2	6	10	8	0.1
12	3.0	– 1.7	5.4	70	.	5	5	6	06	4	8	01	2	–
13	8.8	5.8	9.2	81	.	8	8	5	02	2	8	80	2	0.0
14	9.1	8.4	11.0	95	.	8	8	3	05	1	5	61	2	1.0
15	2.5	0.8	6.5	88	.	8	5	4	27	3	6	60	7	1.2
16	9.9	0.0	6.1	50	.	2	1	5	18	6	9	02	0	–
17	10.8	1.9	7.0	53	.	8	1	6	02	3	8	01	2	–
18	8.3	7.1	10.1	92	.	8	8	4	06	2	5	81	4	5.3
19	6.3	5.8	9.3	97	.	9	9	.	00	0	3	40	5	1.6
20	4.9	3.8	8.0	92	.	8	8	4	06	2	6	10	5	0.0
21	6.7	4.4	8.4	86	.	8	8	4	00	0	6	10	2	–
22	8.7	4.8	8.6	76	.	7	7	5	08	1	7	02	2	–
23	8.7	7.0	10.0	89	.	8	8	3	36	1	6	10	2	–
24	9.4	2.5	7.3	62	.	0	0	9	02	3	8	02	0	–
25	8.8	– 4.1	4.5	40	.	7	5	9	01	1	8	03	1	–
26	13.4	– 3.0	4.9	33	.	4	0	9	03	2	9	01	1	–
27	17.2	3.4	7.8	40	.	1	0	9	05	1	9	01	1	–
28	16.1	– 3.5	4.7	25	.	0	0	9	36	2	9	01	0	–
29	16.0	5.9	9.3	52	.	0	0	9	04	2	9	02	0	–
30	15.7	–12.7	2.3	13	.	1	1	9	28	2	9	02	0	–
31	11.3	– 3.0	4.2	32	.	1	0	9	00	0	9	01	1	–

Godz. 19

DNI	TEMPERATURA POWIETRZA T	TEMPERATURA PUNKTU ROSY T_d	PREŻNOŚĆ PARY WODNEJ e	WILGOTNOŚĆ WZGLĘDNA U	CIŚNIENIE ATMOSFERYCZNE P_o	ZACHMURZENIE N	N_h	h	WIATR dd	v	WIDZIALNOŚĆ V	POGODA ww	W	OPAD R
1	18.0	8.8	11.3	54	.	5	1	6	14	4	8	02	2	–
2	12.5	11.5	13.6	94	.	7	7	5	00	0	7	03	9	4.3
3	13.5	8.2	10.9	70	.	7	7	6	26	1	8	02	1	–
4	7.3	3.2	7.7	76	.	7	7	5	27	2	8	03	2	–
5	7.1	5.1	8.8	87	.	8	8	4	27	2	7	03	2	–
6	7.8	6.7	9.8	92	.	8	8	4	24	1	6	51	2	0.3
7	2.9	1.7	6.9	91	.	8	8	5	27	3	7	80	2	9.3
8	2.7	1.9	7.0	93	.	7	7	4	26	2	6	25	2	1.3
9	2.3	1.0	6.6	91	.	8	8	4	25	1	7	02	8	1.6
10	0.5	0.0	6.1	96	.	8	8	4	04	1	5	87	8	1.6
11	– 0.4	– 1.9	5.3	89	.	7	7	5	04	1	6	10	2	–
12	– 1.3	– 2.2	5.2	95	.	7	0	9	00	0	7	03	1	–
13	8.4	6.5	9.7	88	.	8	6	5	09	3	6	10	8	1.0
14	8.1	7.3	10.2	95	.	8	8	3	00	0	5	60	5	2.7
15	2.3	0.6	6.4	89	.	8	8	5	21	1	7	02	6	0.1
16	6.4	– 3.3	4.8	50	.	6	1	9	11	1	8	03	1	–
17	7.3	3.2	7.7	76	.	7	7	5	04	2	7	03	2	–
18	6.5	5.0	8.7	90	.	7	7	4	00	0	5	10	8	0.7
19	5.3	4.8	8.6	97	.	8	8	4	00	0	6	10	6	0.3
20	4.5	4.3	8.3	98	.	9	9	.	04	2	3	60	4	0.0
21	6.3	5.0	8.7	91	.	8	8	3	00	0	5	61	5	0.3
22	7.2	5.3	8.9	89	.	7	7	4	00	0	6	10	2	–
23	5.8	4.3	8.3	90	.	7	7	4	13	1	6	10	1	–
24	2.2	1.0	6.6	92	.	0	0	9	00	0	6	10	0	–
25	1.4	– 0.2	6.0	88	.	0	0	9	18	1	7	02	1	–
26	3.7	0.6	6.4	89	.	0	0	9	18	1	9	01	0	–
27	5.7	2.1	7.1	77	.	0	0	9	19	2	8	02	0	–
28	4.0	– 0.5	5.9	71	.	0	0	9	19	1	8	02	0	–
29	5.7	3.6	7.9	87	.	0	0	9	22	1	9	02	0	–
30	5.1	– 1.9	5.3	61	.	0	0	9	20	2	9	02	0	–
31	2.5	– 3.5	4.7	64	.	0	0	9	16	1	9	02	0	–

Godz. 01

DNI	TEMPERATURA POWIETRZA T	TEMPERATURA PUNKTU ROSY T_d	PRĘŻNOŚĆ PARY WODNEJ e	WILGOTNOŚĆ WZGLĘDNA U	CIŚNIENIE ATMOSFERYCZNE P_o	ZACHMURZENIE N	N_h	h	WIATR dd	v	WIDZIALNOŚĆ V	POGODA ww	W	OPAD R
1	7.5	7.5	10.4	100	.	7	7	.	23	13	8	41	4	-
2	7.1	6.2	9.5	95	.	5	2	.	23	15	7	01	2	-
3	6.1	6.1	9.4	100	.	4	4	.	21	6	8	02	8	0.5
4	2.5	2.5	7.3	100	.	9	9	.	34	12	0	45	8	4.2
5	- 2.6	- 2.9	4.9	98	.	9	9	.	01	6	0	49	4	-
6	- 0.3	- 0.3	6.0	100	.	9	9	.	02	5	0	45	7	1.0
7	0.1	- 0.9	5.9	95	.	7	7	.	32	5	7	02	5	0.0
8	- 4.0	- 4.5	4.4	96	.	9	9	.	04	10	0	88	4	3.3
9	- 4.7	- 5.3	4.1	96	.	9	9	.	04	11	0	49	8	2.6
10	- 5.8	- 6.5	3.7	95	.	9	9	.	00	0	0	87	4	4.5
11	- 7.1	- 8.0	3.3	93	.	9	9	.	33	1	0	49	7	0.3
12	- 9.4	-11.0	2.6	88	.	3	3	.	00	0	8	41	4	-
13	- 2.8	-11.7	2.5	51	.	7	0	9	16	16	9	38	2	-
14	2.1	2.1	7.1	100	.	9	9	.	14	20	0	61	4	2.4
15	- 3.5	- 4.3	4.4	94	.	9	9	.	00	0	0	56	7	1.2
16	- 3.4	- 4.2	4.5	94	.	9	9	.	20	8	0	71	4	0.5
17	- 0.5	- 3.0	4.9	83	.	7	1	4	14	11	9	02	3	-
18	0.4	0.4	6.3	100	.	9	9	.	16	10	0	85	4	0.0
19	- 1.8	- 4.4	4.4	83	.	5	3	.	00	0	8	02	1	-
20	- 1.4	- 1.6	5.4	99	.	7	7	8	20	3	8	03	5	0.2
21	- 2.0	- 2.6	5.1	96	.	9	9	.	36	2	0	86	7	0.6
22	- 0.4	- 0.4	5.9	100	.	9	9	.	14	3	0	45	5	0.0
23	1.1	1.1	6.6	100	.	9	9	.	09	3	0	45	4	-
24	2.2	-10.2	2.8	38	.	1	0	9	08	3	9	03	0	-
25	1.9	-11.2	2.6	36	.	0	0	9	02	5	9	02	0	-
26	3.2	- 3.8	4.6	60	.	0	0	9	03	4	9	02	0	-
27	5.5	- 1.4	5.5	62	.	1	0	9	04	6	9	02	0	-
28	6.0	- 7.0	3.6	40	.	0	0	9	00	0	9	02	0	-
29	2.6	0.4	6.3	85	.	0	0	9	04	6	9	02	0	-
30	6.8	- 8.2	3.3	33	.	0	0	9	27	9	9	02	0	-
31	1.2	- 9.4	3.0	46	.	0	0	9	01	4	9	02	0	-

Godz. 07

DNI	TEMPERATURA POWIETRZA T	TEMPERATURA PUNKTU ROSY T_d	PRĘŻNOŚĆ PARY WODNEJ e	WILGOTNOŚĆ WZGLĘDNA U	CIŚNIENIE ATMOSFERYCZNE P_o	ZACHMURZENIE N	N_h	h	WIATR dd	v	WIDZIALNOŚĆ V	POGODA ww	W	OPAD R
1	7.7	7.1	10.1	97	.	7	4	.	20	13	8	01	2	-
2	7.5	6.5	9.7	93	.	4	2	.	20	8	7	03	1	-
3	5.6	4.8	8.6	94	.	6	2	2	29	4	8	03	1	-
4	1.1	1.1	6.6	100	.	9	9	.	02	8	0	45	4	-
5	- 2.2	- 2.5	5.1	98	.	9	9	.	35	6	0	49	4	-
6	0.1	0.1	6.2	100	.	9	9	.	05	3	0	45	4	-
7	- 1.0	- 2.2	5.2	92	.	7	6	.	35	10	8	28	2	-
8	- 4.9	- 5.5	4.0	95	.	9	9	.	05	11	0	88	4	10.3
9	- 5.9	- 6.6	3.7	94	.	9	9	.	01	11	0	49	8	1.3
10	- 6.5	- 7.3	3.5	94	.	9	9	.	00	0	0	49	8	0.3
11	- 8.5	- 9.5	3.0	92	.	9	9	.	02	3	0	49	8	0.2
12	- 8.6	-10.2	2.8	85	.	1	0	9	10	5	9	03	0	-
13	0.0	0.0	6.1	100	.	9	9	.	18	13	0	45	3	-
14	1.8	1.8	7.0	100	.	9	9	.	18	8	0	45	6	3.5
15	- 6.0	- 6.4	3.8	97	.	9	9	.	27	3	0	73	5	3.0
16	- 3.4	- 4.2	4.5	94	.	7	7	.	20	6	7	41	7	0.2
17	1.4	0.9	6.5	96	.	7	6	0	13	11	8	03	2	-
18	- 0.4	- 0.4	5.9	100	.	9	9	.	22	3	0	85	4	6.9
19	- 0.8	- 1.4	5.5	96	.	9	9	.	03	3	0	85	4	0.0
20	- 2.6	- 2.9	4.9	98	.	9	9	.	23	4	1	49	1	-
21	0.0	0.0	6.1	100	.	7	7	.	04	1	7	41	8	2.2
22	- 1.4	- 1.6	5.4	99	.	4	1	.	14	2	8	02	4	-
23	1.3	0.8	6.5	96	.	3	3	.	13	6	9	03	4	0.3
24	2.8	- 6.0	3.9	51	.	1	0	9	08	5	9	01	0	-
25	3.5	-16.4	1.7	21	.	1	1	9	07	7	9	02	0	-
26	2.0	- 5.7	4.0	57	.	2	0	9	02	4	9	01	0	-
27	6.7	- 1.4	5.5	56	.	3	0	9	04	6	9	03	0	-
28	4.5	-12.7	2.3	28	.	0	0	9	04	6	9	02	0	-
29	3.9	0.0	6.1	76	.	0	0	9	07	6	9	02	0	-
30	2.7	- 5.4	4.1	54	.	1	1	9	36	5	9	03	0	-
31	0.4	- 2.4	5.1	82	.	7	1	9	34	1	9	02	1	-

Godz. 13

1	9.8	5.8	9.2	75	.	6	2	.	24	13	7	01	2	-
2	9.7	8.5	11.1	93	.	8	8	.	25	4	7	17	1	-
3	7.2	3.8	8.0	79	.	6	5	3	27	7	8	01	2	-
4	0.3	0.3	6.2	100	.	6	6	.	32	7	7	41	4	-
5	- 0.7	- 0.8	5.8	99	.	9	9	.	33	8	0	47	8	0.8
6	1.7	1.7	6.9	100	.	9	9	.	02	2	0	58	4	9.8
7	- 2.1	- 2.4	5.1	98	.	7	7	.	36	13	7	41	8	0.5
8	- 4.4	- 5.0	4.2	96	.	9	9	.	35	12	0	87	4	6.6
9	- 5.1	- 5.7	4.0	95	.	9	9	.	22	9	0	49	8	2.5
10	- 4.3	- 4.8	4.3	96	.	9	9	.	24	2	1	85	4	0.2
11	- 6.0	- 6.7	3.7	94	.	9	9	.	01	4	0	85	4	0.0
12	- 2.1	- 7.8	3.4	65	.	2	0	9	00	0	9	02	0	-
13	1.2	1.2	6.7	100	.	9	9	.	18	12	0	61	5	2.3
14	2.7	2.7	7.6	100	.	8	8	.	00	0	6	59	4	0.8
15	- 5.5	- 6.5	3.7	92	.	9	9	.	30	5	1	71	4	2.3
16	- 1.9	- 2.1	5.2	98	.	8	8	.	19	14	6	41	4	-
17	2.1	- 2.2	5.2	72	.	7	1	4	18	6	9	01	2	-
18	- 0.5	- 0.5	5.9	100	.	9	9	.	20	7	0	85	4	6.3
19	- 0.1	- 0.1	6.1	100	.	9	9	.	05	5	0	45	8	2.7
20	- 0.7	- 0.8	5.8	99	.	9	9	.	22	1	0	49	4	-
21	1.0	1.0	6.6	100	.	9	9	.	00	0	1	45	4	-
22	0.0	0.0	6.1	100	.	7	6	.	00	0	7	41	1	-
23	4.8	1.2	6.7	78	.	3	3	.	14	5	9	01	1	-
24	5.6	- 7.0	3.6	39	.	1	0	9	00	0	9	02	0	-
25	5.0	- 5.0	4.2	48	.	6	6	9	09	5	9	02	1	-
26	5.4	- 3.3	4.8	55	.	1	0	9	04	3	9	02	0	-
27	9.1	0.2	6.2	54	.	1	0	9	01	2	9	02	1	-
28	5.3	- 8.2	3.3	37	.	0	0	9	04	5	9	02	0	-
29	7.4	0.4	6.3	61	.	0	0	9	24	8	9	02	0	-
30	5.4	- 9.0	3.1	35	.	1	1	9	27	7	9	02	0	-
31	2.7	-10.7	2.7	37	.	5	2	9	00	0	9	01	2	-

Godz. 19

1	7.4	7.4	10.3	100	.	7	7	.	18	14	7	03	2	-
2	6.5	5.8	9.2	95	.	7	4	2	32	1	8	13	9	0.2
3	6.0	3.3	8.0	86	.	7	7	3	29	6	8	03	1	-
4	- 1.2	- 1.2	5.6	100	.	7	7	.	02	5	7	41	2	-
5	- 0.3	- 0.3	6.0	100	.	9	9	.	36	7	0	56	4	0.3
6	0.4	0.4	6.3	100	.	9	9	.	33	4	8	51	6	1.3
7	- 3.5	- 3.9	4.6	97	.	9	9	.	04	11	0	88	4	2.7
8	- 4.5	- 5.1	4.2	96	.	9	9	.	02	11	0	87	4	3.4
9	- 5.6	- 6.3	3.8	95	.	9	9	.	35	4	0	49	8	3.6
10	- 5.8	- 6.5	3.7	95	.	9	9	.	33	1	0	77	8	0.9
11	- 9.0	-10.5	2.7	89	.	7	7	.	09	9	7	41	8	0.2
12	- 0.4	-15.7	1.8	31	.	6	0	9	13	5	9	03	1	-
13	2.3	2.3	7.2	100	.	9	9	.	18	14	0	45	6	4.3
14	0.4	0.4	6.3	100	.	9	9	.	20	8	1	68	5	3.4
15	- 5.5	- 6.5	3.7	92	.	9	9	.	22	7	1	49	7	1.8
16	- 2.6	- 5.4	4.1	83	.	7	1	9	16	14	9	03	3	-
17	0.1	0.1	6.2	100	.	8	8	.	18	10	7	02	8	0.0
18	- 0.7	- 0.8	5.8	99	.	6	6	.	12	5	7	41	8	2.7
19	- 1.4	- 1.6	5.4	99	.	9	9	.	36	1	0	57	8	1.0
20	- 1.6	- 1.8	5.3	98	.	9	9	.	36	3	1	73	4	0.0
21	0.1	0.1	6.2	100	.	9	9	.	00	0	1	51	4	0.1
22	- 0.2	- 0.5	5.9	98	.	4	1	.	08	3	9	01	4	-
23	1.0	- 6.7	3.7	56	.	0	0	9	09	8	9	02	0	-
24	2.4	- 9.8	2.9	39	.	0	0	9	07	5	9	02	0	-
25	3.7	- 3.3	4.8	61	.	3	2	9	05	6	9	01	1	-
26	3.3	- 7.0	3.6	48	.	1	0	9	04	9	9	02	0	-
27	6.5	- 1.9	5.3	56	.	0	0	9	36	5	9	01	0	-
28	3.0	0.4	6.3	82	.	0	0	9	04	8	9	02	0	-
29	6.0	- 7.4	3.5	38	.	0	0	9	19	9	9	02	0	-
30	1.6	- 6.7	3.7	54	.	1	1	9	03	5	9	02	0	-
31	1.3	-14.4	2.0	30	.	2	1	9	32	1	9	02	1	-

TABLICA II

SPOSTRZEŻENIA CODZIENNE STACJI METEOROLOGICZNYCH
WARTOŚCI DOBOWE

ЕЖЕДНЕВНЫЕ НАБЛЮДЕНИЯ МЕТЕОРОЛОГИЧЕСКИХ СТАНЦИЙ
СУТОЧНЫЕ ЗНАЧЕНИЯ

EVERYDAY OBSERVATIONS AT METEOROLOGICAL STATIONS
DAILY VALUES

Tablica II — LEBA — Październik 1975

Dni	Temperatura powietrza				Prężność pary wodnej	Wilgotność względna	Ciśnienie atmosferyczne	Usłonecznienie	Zachmurzenie	Wiatr		Opad	Śnieg	
	T	Max	Min	T_0	e	U	P	S	N	v	v_{max}	R_d	s_t	s_g
1	15.5	19.8	14.1	12.6	14.5	83	1015.7	-	6.8	5.3	8	0.0	-	-
2	13.0	18.2	9.9	5.5	13.7	92	1020.9	-	9.6	1.4	4	0.1	-	-
3	12.8	18.3	7.0	1.4	13.9	93	1013.9	-	6.5	3.4	6	12.1	-	-
4	12.4	14.4	11.6	10.8	13.3	93	1008.1	-	7.5	8.9	13	44.6	-	-
5	13.1	14.9	11.8	11.1	13.0	87	1016.4	-	7.6	5.3	7	0.9	-	-
6	13.9	16.0	12.6	12.2	13.1	82	1015.1	-	7.0	8.8	11	0.1	-	-
7	12.0	13.9	10.7	8.6	9.7	69	1005.3	-	5.9	10.6	13	0.3	-	-
8	10.5	12.8	8.9	7.2	9.0	70	1009.6	-	4.3	6.3	8	2.5	-	-
9	7.7	10.4	5.7	4.3	7.7	74	1012.8	-	5.8	6.6	9	4.8	-	-
10	5.9	8.2	4.1	2.1	7.8	84	1016.8	-	6.1	2.8	7	6.5	-	-
11	4.8	7.3	2.8	0.1	7.1	86	1026.4	-	5.1	1.6	3	0.3	-	-
12	4.6	10.7	1.4	- 1.6	7.6	89	1030.2	-	1.8	1.6	3	-	-	-
13	5.0	9.9	- 0.8	- 3.7	6.5	78	1022.6	-	4.0	3.8	6	0.0	-	-
14	8.1	10.1	5.1	4.3	9.6	88	1010.1	-	7.9	2.4	4	13.2	-	-
15	9.4	10.6	7.7	7.8	11.0	93	1007.0	-	8.0	2.3	4	1.2	-	-
16	7.3	8.9	6.1	5.8	9.5	93	1010.7	-	6.9	4.9	7	1.2	-	-
17	9.0	13.7	3.8	- 0.5	10.3	89	1015.4	-	4.9	1.6	4	-	-	-
18	10.8	11.3	7.1	5.6	10.6	86	1016.0	-	7.6	6.5	10	0.1	-	-
19	10.2	11.3	9.1	8.8	9.8	79	1022.9	-	7.9	7.9	9	0.0	-	-
20	9.8	10.0	8.1	7.8	9.4	82	1023.9	-	7.8	6.9	9	0.6	-	-
21	9.7	10.5	8.1	7.6	10.6	89	1026.9	-	7.9	3.9	5	-	-	-
22	9.4	12.0	8.4	7.1	10.2	86	1030.4	-	6.5	3.5	6	-	-	-
23	8.6	10.7	4.6	1.3	10.2	92	1033.8	-	7.9	0.8	2	0.0	-	-
24	9.4	9.9	8.7	8.5	11.0	93	1031.3	-	8.0	0.9	4	0.1	-	-
25	9.8	11.1	9.0	8.8	10.3	85	1030.8	-	8.0	3.3	4	-	-	-
26	9.6	10.5	8.7	8.6	11.0	92	1029.6	-	8.0	7.4	9	-	-	-
27	8.3	9.5	6.3	4.8	9.8	89	1026.9	-	7.9	8.5	10	0.0	-	-
28	10.8	11.5	8.7	8.5	11.6	90	1027.1	-	8.0	5.0	7	0.0	-	-
29	9.1	10.3	4.3	4.7	8.7	92	1025.6	-	7.1	6.8	10	0.0	-	-
30	6.7	9.8	4.4	4.5	9.7	86	1017.1	-	8.0	5.4	8	2.7	-	-
31	7.1	9.1	6.2	6.2	9.7	96	1019.4	-	8.0	2.9	6	0.5	-	-

LEL — Październik 1975

Dni	Temperatura powietrza				Prężność pary wodnej	Wilgotność względna	Ciśnienie atmosferyczne	Usłonecznienie	Zachmurzenie	Wiatr		Opad	Śnieg	
	T	Max	Min	T_0	e	U	P	S	N	v	v_{max}	R_d	s_t	s_g
1	15.4	19.2	14.3	13.2	14.8	85	1018.0	-	6.6	5.5	10	0.4	-	-
2	13.7	16.3	11.1	8.4	13.8	88	1021.9	4.2	5.5	0.6	1	-	-	-
3	13.3	16.5	7.0	5.5	14.4	93	1015.9	-	6.4	3.5	6	3.6	-	-
4	12.8	14.8	12.0	11.2	13.4	91	1008.6	0.3	7.3	7.0	10	22.8	-	-
5	12.4	13.5	10.5	9.3	13.5	94	1016.2	-	7.5	5.3	8	26.7	-	-
6	14.2	16.8	10.7	9.7	13.0	81	1015.6	1.8	7.0	7.5	9	1.6	-	-
7	11.0	13.7	9.5	8.4	10.1	77	1004.9	5.2	4.0	9.8	10	4.9	-	-
8	10.4	12.3	8.2	7.1	9.8	72	1006.2	6.9	5.6	9.4	10	1.7	-	-
9	7.9	9.6	6.3	4.6	8.0	76	1011.5	3.6	5.4	7.0	9	4.9	-	-
10	6.3	9.1	4.7	3.0	8.3	88	1016.7	2.1	8.4	5.1	8	3.7	-	-
11	6.3	7.8	5.1	3.4	8.1	65	1027.8	3.5	5.8	3.4	8	-	-	-
12	7.3	10.7	2.6	0.5	7.5	75	1030.9	8.5	2.8	3.3	6	-	-	-
13	7.2	10.0	2.3	- 0.9	7.1	70	1023.8	6.3	2.4	6.0	10	-	-	-
14	9.4	10.8	8.3	6.7	10.3	87	1011.6	0.7	6.4	3.4	7	1.2	-	-
15	9.2	10.0	8.3	7.9	10.3	89	1008.8	-	8.0	4.9	9	0.6	-	-
16	8.2	9.9	6.4	6.1	10.0	91	1012.6	-	7.3	8.1	10	1.2	-	-
17	9.9	12.6	7.4	5.8	10.6	90	1016.9	2.2	5.6	3.9	7	-	-	-
18	10.0	11.3	8.8	7.9	10.8	88	1016.7	-	7.5	6.9	8	0.1	-	-
19	10.2	10.9	9.4	8.6	10.1	91	1022.9	-	7.8	9.5	10	0.0	-	-
20	8.4	10.0	7.3	7.1	9.5	86	1023.7	-	7.9	8.4	9	2.9	-	-
21	9.8	11.1	8.1	7.9	10.8	90	1027.8	-	8.0	6.8	8	-	-	-
22	9.7	10.9	7.9	7.1	10.2	85	1031.2	3.1	8.0	5.6	8	-	-	-
23	10.5	11.5	9.7	8.2	11.3	99	1036.5	-	8.0	0.8	3	-	-	-
24	10.3	11.1	9.4	8.0	11.1	98	1032.1	-	8.0	0.5	2	-	-	-
25	10.1	11.2	9.4	9.3	10.4	94	1031.9	-	7.9	4.0	6	-	-	-
26	9.8	10.5	9.5	9.5	11.1	92	1029.6	-	8.0	7.0	9	-	-	-
27	7.9	9.6	6.2	5.7	9.4	88	1026.8	2.8	6.9	7.6	10	-	-	-
28	10.7	11.7	8.6	8.4	11.7	91	1027.8	-	7.8	5.9	8	0.5	-	-
29	9.2	10.9	5.7	4.9	9.2	89	1023.4	5.8	7.0	4.3	9	-	-	-
30	8.4	9.3	5.3	5.0	9.4	89	1017.2	-	7.9	6.6	8	4.7	-	-
31	8.3	9.2	7.7	7.6	10.3	96	1020.6	-	8.0	3.3	5	0.4	-	-

USTKA

DNI	TEMPERATURA POWIETRZA				PRĘŻNOŚĆ PARY WODNEJ	WILGOTNOŚĆ WZGLĘDNA	CIŚNIENIE ATMOSFERYCZNE	USŁONECZNIENIE	ZACHMURZENIE	WIATR		OPAD	ŚNIEG	
	T	Max	Min	T_g	e	U	P	S	N	v	v_{max}	R_d	s_h	s_g
1	15.6	16.2	14.1	10.9	14.3	81	1014.9	0.1	5.5	4.0	7	0.0	–	–
2	13.7	17.1	11.5	9.2	13.2	87	1020.8	9.6	4.1	2.3	5	–	–	–
3	12.3	17.4	8.1	6.7	12.9	90	1013.6	0.3	4.8	3.0	4	10.5	–	–
4	13.7	14.2	12.7	10.9	12.8	85	1009.2	–	7.5	13.0	18	22.4	–	–
5	13.4	14.8	12.6	11.3	12.4	81	1017.1	5.8	6.4	6.1	15	0.7	–	–
6	14.1	15.7	12.5	12.4	13.2	81	1015.9	2.4	7.1	7.9	12	0.1	–	–
7	11.8	14.2	11.1	9.8	9.5	68	1008.7	2.8	5.5	14.8	16	3.9	–	–
8	11.0	12.4	9.3	7.5	9.5	72	1010.5	5.2	6.5	6.6	8	0.7	–	–
9	7.9	10.7	5.8	5.7	8.2	77	1013.5	5.1	6.1	5.5	7	9.1	–	–
10	6.2	8.4	4.4	2.8	8.2	87	1017.1	2.3	5.3	4.0	5	10.6	–	–
11	5.1	8.3	2.4	1.3	6.9	79	1026.3	–	5.3	2.4	3	1.0	–	–
12	5.6	10.5	2.4	0.8	7.5	83	1030.1	7.1	3.3	2.6	4	–	–	–
13	5.0	10.3	0.3	- 1.7	6.3	73	1031.3	5.0	3.6	3.9	6	0.2	–	–
14	8.1	10.9	4.5	3.4	9.7	90	1029.6	–	8.0	2.1	4	9.3	–	–
15	9.7	10.7	7.7	7.6	10.9	91	1006.9	–	8.0	3.5	5	4.3	–	–
16	7.7	9.8	6.0	5.7	9.6	91	1010.4	0.0	7.0	5.0	7	1.2	–	–
17	6.8	13.9	4.6	3.8	10.0	98	1014.9	6.7	4.8	2.8	4	–	–	–
18	10.3	11.9	8.6	6.2	10.6	85	1015.6	8.1	7.3	6.3	7	0.1	–	–
19	10.3	11.5	9.5	9.1	10.0	80	1022.6	8.0	8.0	7.9	9	–	–	–
20	9.3	10.3	8.2	8.7	9.4	81	1023.3	–	7.8	6.9	9	0.5	–	–
21	9.6	10.8	8.0	8.4	10.8	91	1026.3	–	7.8	3.1	5	–	–	–
22	9.9	11.5	8.9	8.6	10.5	86	1030.0	–	8.0	3.4	5	–	–	–
23	9.9	11.9	7.2	6.8	10.9	89	1033.9	–	7.3	1.4	3	0.0	–	–
24	10.0	10.4	8.7	8.8	10.8	88	1031.2	–	8.0	1.0	2	–	–	–
25	10.1	11.0	9.0	9.1	10.5	85	1031.0	–	8.0	3.4	5	–	–	–
26	8.9	10.5	8.5	8.3	10.5	92	1030.2	–	8.0	4.5	6	–	–	–
27	7.9	9.0	5.1	5.3	9.5	88	1027.7	–	8.0	5.3	8	–	–	–
28	10.6	11.0	8.9	9.0	11.4	89	1027.7	–	8.0	6.9	8	0.0	–	–
29	9.1	10.1	5.5	3.8	8.8	90	1024.2	0.8	7.6	2.8	4	0.0	–	–
30	8.4	9.7	3.5	3.8	9.3	84	1017.7	–	8.0	5.5	7	0.0	–	–
31	7.8	9.0	5.3	5.4	9.1	90	1019.1	–	7.9	3.0	5	–	–	–

LĘBORK

DNI	TEMPERATURA POWIETRZA				PRĘŻNOŚĆ PARY WODNEJ	WILGOTNOŚĆ WZGLĘDNA	CIŚNIENIE ATMOSFERYCZNE	USŁONECZNIENIE	ZACHMURZENIE	WIATR		OPAD	ŚNIEG	
	T	Max	Min	T_g	e	U	P	S	N	v	v_{max}	R_d	s_h	s_g
1	16.1	19.9	14.5	13.4	15.1	83	1014.2	0.1	7.0	3.1	6	0.8	–	–
2	13.9	18.9	11.7	6.3	13.5	87	1019.4	6.7	4.5	0.4	2	–	–	–
3	11.6	18.8	3.6	1.3	12.0	92	1012.5	0.8	5.4	0.9	3	7.2	–	–
4	12.1	14.9	11.2	10.4	13.1	93	1006.9	–	7.9	5.0	7	54.1	–	–
5	12.5	15.4	10.5	9.8	12.7	88	1014.9	3.9	7.1	3.1	7	4.3	–	–
6	13.6	15.8	12.4	11.7	12.7	82	1013.9	2.1	7.5	4.6	7	0.9	–	–
7	10.5	13.3	9.5	7.7	9.5	75	1004.0	5.0	4.5	6.4	8	1.6	–	–
8	9.1	11.6	7.0	5.4	9.1	80	1008.0	4.4	6.2	4.2	6	3.1	–	–
9	5.9	8.8	4.9	2.2	8.1	87	1010.9	3.6	5.8	2.0	5	3.5	–	–
10	4.6	8.0	2.1	- 0.8	7.7	90	1014.9	2.0	4.9	0.9	4	7.4	–	–
11	3.7	7.3	1.4	- 1.0	6.5	83	1024.7	2.5	4.1	0.4	2	–	–	–
12	4.0	11.0	- 0.1	- 2.9	6.7	84	1028.8	7.0	2.4	0.5	2	–	–	–
13	4.0	9.4	- 2.1	- 5.3	6.2	78	1029.4	5.3	2.6	1.6	5	0.0	–	–
14	8.1	10.4	5.2	3.4	9.8	90	1008.4	–	7.1	0.4	2	13.1	–	–
15	8.5	9.4	7.3	6.9	10.6	96	1005.4	–	8.0	0.9	2	2.4	–	–
16	7.5	9.3	5.7	5.1	9.7	94	1009.6	–	6.5	1.4	3	3.2	–	–
17	7.7	13.5	1.9	- 1.0	9.7	93	1013.8	2.4	3.4	0.9	2	–	–	–
18	8.0	10.6	3.1	- 0.9	10.0	93	1014.0	–	7.0	1.8	4	0.7	–	–
19	9.7	10.6	8.6	7.7	10.0	83	1020.6	–	8.0	3.1	4	0.1	–	–
20	8.2	9.2	7.5	6.7	9.4	87	1021.4	–	8.0	2.8	4	0.6	–	–
21	9.4	10.4	7.5	6.7	11.0	93	1024.9	–	7.9	1.5	3	–	–	–
22	9.7	12.2	8.2	5.0	10.4	87	1028.6	4.0	5.4	1.6	3	–	–	–
23	8.7	11.1	4.3	0.3	10.4	92	1030.9	–	6.0	0.3	1	–	–	–
24	9.7	10.7	8.9	8.1	10.8	90	1029.6	–	8.0	0.3	1	–	–	–
25	9.4	10.6	8.5	7.8	10.1	86	1029.3	–	8.0	2.0	4	–	–	–
26	8.1	9.5	7.5	7.0	10.3	95	1028.3	–	8.0	2.8	4	–	–	–
27	6.4	8.4	4.0	4.2	8.9	92	1025.6	–	8.0	4.0	6	0.0	–	–
28	10.2	11.1	8.2	7.3	11.5	92	1025.6	–	8.0	2.8	4	0.2	–	–
29	6.3	10.5	3.5	3.3	8.6	90	1022.0	5.1	7.0	3.1	4	–	–	–
30	6.4	8.0	3.2	2.9	9.0	93	1015.7	–	8.0	3.0	5	3.7	–	–
31	7.1	8.9	5.7	5.1	9.6	95	1017.7	–	7.8	0.6	1	0.8	–	–

GDAŃSK-RĘBIECHOWO

DNI	TEMPERATURA POWIETRZA				PRĘŻNOŚĆ PARY WODNEJ	WILGOTNOŚĆ WZGLĘDNA	CIŚNIENIE ATMOSFERYCZNE	USŁONECZNIENIE	ZACHMURZENIE	WIATR		OPAD	ŚNIEG	
	T	Max	Min	T_g	e	U	P	S	N	v	v_{max}	R_d	s_h	s_g
1	14.6	20.2	12.0	12.6	14.8	88	1007.4	•	6.6	5.5	9	0.4	–	–
2	14.1	19.4	11.8	10.8	13.4	86	1005.5	•	6.3	1.9	2	–	–	–
3	12.4	14.0	7.2	6.4	13.8	95	999.4	•	7.8	3.3	6	3.0	–	–
4	11.6	14.2	11.0	10.8	12.6	93	992.9	•	7.6	8.9	13	22.5	–	–
5	11.4	14.2	10.2	10.0	12.4	92	1000.2	•	7.8	6.5	10	0.5	–	–
6	13.0	15.2	11.3	10.8	12.2	82	999.9	•	7.1	7.5	11	0.4	–	–
7	9.3	12.6	8.1	7.0	9.5	88	1009.8	•	4.3	9.1	15	7.9	–	–
8	7.8	10.0	6.3	5.8	8.9	94	992.7	•	5.5	7.4	10	4.0	–	–
9	5.5	9.1	4.2	3.0	7.8	86	995.4	•	4.3	5.8	8	1.4	–	–
10	4.3	7.5	1.4	0.8	7.5	90	1000.1	•	5.3	4.0	7	13.8	–	–
11	3.4	6.2	1.8	0.3	6.8	78	1010.2	•	4.6	1.3	3	–	–	–
12	3.6	9.6	- 0.3	- 2.4	6.3	81	1014.5	•	1.4	1.8	4	–	–	–
13	3.8	9.2	- 1.4	- 4.2	6.1	77	1004.7	•	2.5	4.1	6	0.0	–	–
14	6.9	9.0	3.9	3.9	8.9	89	994.6	•	7.3	2.9	5	4.9	–	–
15	7.2	8.3	6.4	6.9	9.9	98	991.7	•	8.0	4.3	7	1.7	–	–
16	6.6	8.2	5.2	5.2	9.3	95	996.2	•	7.1	4.3	5	2.5	–	–
17	5.0	10.5	0.4	- 0.4	8.5	94	1000.6	•	3.8	1.9	3	–	–	–
18	8.2	9.3	6.5	5.3	10.1	93	999.5	•	7.5	4.5	8	1.6	–	–
19	8.6	9.3	8.4	8.5	9.8	86	1005.8	•	8.0	7.3	8	0.1	–	–
20	7.0	8.6	5.9	6.6	9.1	91	1006.6	•	8.0	6.1	8	7.0	–	–
21	8.2	9.6	6.6	6.1	10.4	96	1010.9	•	8.0	4.0	5	–	–	–
22	8.3	9.6	6.5	6.6	9.9	90	1014.6	•	6.4	4.0	5	–	–	–
23	9.0	10.3	8.6	5.2	10.6	92	1017.9	•	7.8	3.3	9	–	–	–
24	9.3	10.4	8.6	8.7	10.6	91	1015.4	•	8.0	1.9	4	–	–	–
25	8.4	9.4	7.6	7.6	9.9	90	1014.9	•	7.9	4.1	5	–	–	–
26	7.3	8.9	7.1	6.8	10.1	95	1013.3	•	8.0	7.2	8	–	–	–
27	8.0	8.4	7.3	7.3	8.5	91	1010.4	•	6.1	7.8	9	–	–	–
28	9.4	10.2	6.3	6.5	11.1	94	1011.0	•	8.0	5.4	7	0.3	–	–
29	6.3	9.7	4.5	4.3	8.6	90	1007.4	•	6.1	5.3	7	9.8	–	–
30	6.5	7.4	5.8	5.2	8.9	92	1008.7	•	7.9	6.1	8	0.8	–	–
31	6.4	7.3	5.9	6.3	9.5	98	1003.7	•	8.0	3.3	5	8.7	–	–

KOSZALIN-ZEGRZE

DNI	TEMPERATURA POWIETRZA				PRĘŻNOŚĆ PARY WODNEJ	WILGOTNOŚĆ WZGLĘDNA	CIŚNIENIE ATMOSFERYCZNE	USŁONECZNIENIE	ZACHMURZENIE	WIATR		OPAD	ŚNIEG	
	T	Max	Min	T_g	e	U	P	S	N	v	v_{max}	R_d	s_h	s_g
1	15.5	18.0	11.8	10.2	15.1	86	1007.0	•	6.5	3.4	7	0.2	–	–
2	12.2	19.0	9.7	7.2	12.1	86	1013.0	•	2.9	0.4	4	–	–	–
3	10.4	16.7	2.8	1.2	12.2	93	1006.0	•	5.1	1.8	4	23.6	–	–
4	12.2	14.4	10.4	9.7	12.2	87	1004.1	•	7.1	9.3	13	9.3	–	–
5	12.2	13.9	9.9	8.5	13.2	93	1010.2	•	7.4	2.9	6	1.6	–	–
6	13.4	15.5	11.6	11.3	12.9	85	1009.7	•	7.4	6.4	8	0.0	–	–
7	10.1	13.0	8.0	6.9	9.4	76	1001.1	•	5.0	8.6	12	6.1	–	–
8	9.2	13.6	7.4	5.0	9.0	78	1003.8	•	5.4	6.4	10	15.4	–	–
9	5.8	9.4	3.4	2.0	7.9	87	1006.1	•	4.8	1.9	5	4.1	–	–
10	3.7	6.6	2.0	0.0	7.5	94	1008.4	•	4.8	1.0	3	1.7	–	–
11	3.5	10.7	- 1.0	- 3.3	6.6	86	1018.1	•	2.8	0.6	2	–	–	–
12	3.8	10.6	0.1	- 1.4	6.2	79	1022.0	•	2.9	0.5	2	–	–	–
13	4.4	10.2	- 2.6	- 4.9	6.5	78	1011.7	•	4.1	2.3	5	0.7	–	–
14	7.5	10.5	5.4	4.6	9.6	92	1001.6	•	8.0	2.6	4	7.0	–	–
15	6.6	8.3	5.4	5.1	9.5	98	1000.3	•	8.0	4.4	7	18.1	–	–
16	6.7	9.4	4.8	4.3	9.6	98	1003.4	•	6.1	1.8	3	1.8	–	–
17	7.5	13.4	0.5	- 1.1	9.2	88	1006.1	•	3.3	0.6	3	–	–	–
18	8.1	10.7	4.3	2.2	9.9	93	1008.7	•	6.8	3.8	5	0.8	–	–
19	9.3	10.4	7.6	7.1	10.1	86	1013.5	•	7.5	5.5	8	0.0	–	–
20	7.7	8.5	7.0	5.2	9.2	88	1014.4	•	7.9	4.0	7	1.5	–	–
21	8.6	10.2	6.4	6.1	10.2	92	1017.2	•	8.0	1.6	3	–	–	–
22	9.4	10.6	7.7	5.9	10.5	89	1021.0	•	7.6	1.8	3	0.0	–	–
23	10.1	11.9	8.7	7.8	10.9	89	1024.8	•	7.9	0.3	2	–	–	–
24	9.6	10.5	9.1	8.7	10.6	89	1022.7	•	8.0	1.1	3	–	–	–
25	8.2	9.8	7.6	7.2	9.8	90	1023.4	•	8.0	1.9	3	–	–	–
26	8.0	8.1	5.1	4.6	8.9	96	1023.2	•	8.0	2.8	4	–	–	–
27	4.5	7.0	2.3	2.1	7.9	94	1020.7	•	6.9	3.1	5	0.3	–	–
28	7.5	9.6	5.4	3.5	10.2	98	1020.7	•	8.0	3.8	5	0.4	–	–
29	3.6	7.5	1.1	0.9	7.6	97	1014.5	•	7.5	2.4	4	0.1	–	–
30	4.9	5.6	1.5	1.2	8.0	96	1011.1	•	8.0	3.6	5	0.0	–	–
31	5.5	7.9	3.6	2.7	8.3	92	1010.9	•	7.0	1.4	3	–	–	–

Tablica II

KOŁOBRZEG

DNI	TEMPERATURA POWIETRZA				PREŻNOŚĆ PARY WODNEJ	WILGOTNOŚĆ WZGLĘDNA	CIŚNIENIE ATMOSFERYCZNE	USŁONECZNIENIE	ZACHMURZENIE	WIATR		OPAD	ŚNIEG	
	T	Max	Min	T_g	e	U	P	S	N	v	v_{max}	R_d	s_h	s_g
1	15.7	19.1	13.7	9.9	15.3	86	1014.6	1.0	6.9	3.3	7	1.0	–	–
2	13.3	18.4	10.8	7.4	13.8	90	1021.2	9.0	2.5	1.5	3	–	–	–
3	11.7	14.4	10.0	9.0	13.4	93	1013.6	–	5.9	2.5	3	17.5	–	–
4	13.5	14.7	11.9	11.0	12.9	84	1012.6	–	7.0	9.0	14	0.1	–	–
5	13.6	14.4	12.8	11.7	13.8	88	1018.5	0.5	6.1	4.1	7	2.3	–	–
6	14.2	16.0	12.8	12.0	13.3	82	1018.0	0.9	7.0	5.5	8	–	–	–
7	11.8	14.4	9.2	8.3	9.5	69	1009.8	4.8	6.5	10.3	12	3.9	–	–
8	11.7	12.9	9.2	7.8	9.3	68	1013.0	7.8	4.1	7.1	10	3.5	–	–
9	8.4	11.6	7.2	5.8	7.7	70	1015.0	6.2	6.1	2.8	5	0.6	–	–
10	6.1	8.3	4.6	3.7	7.9	84	1018.1	0.1	5.8	3.8	5	5.0	–	–
11	5.6	9.1	2.2	– 0.6	7.0	79	1026.7	1.6	6.4	1.0	3	0.2	–	–
12	5.9	10.4	3.8	1.9	7.8	77	1030.4	6.1	3.9	1.4	3	–	–	–
13	5.2	10.4	0.0	– 2.1	6.7	76	1029.0	2.3	4.8	3.4	6	1.9	–	–
14	8.0	10.8	6.2	4.8	9.8	92	1009.7	–	7.9	2.5	3	2.7	–	–
15	8.2	9.8	6.8	6.3	10.1	93	1008.9	–	8.0	4.9	7	26.7	–	–
16	7.4	10.8	6.0	4.6	9.8	94	1011.3	–	6.4	2.8	5	0.3	–	–
17	8.3	12.3	4.0	1.5	9.9	90	1014.3	4.6	5.1	2.9	5	–	–	–
18	10.7	12.2	8.4	7.2	11.3	87	1015.6	0.6	6.9	5.8	8	0.1	–	–
19	10.7	11.6	9.8	9.1	10.3	80	1022.4	0.3	7.4	8.6	9	–	–	–
20	9.5	10.3	8.5	8.2	9.5	80	1023.4	–	7.8	7.1	8	2.9	–	–
21	9.1	10.7	7.5	7.3	10.7	92	1025.8	–	8.0	3.3	4	0.0	–	–
22	9.8	10.3	9.2	7.8	10.8	89	1029.5	–	7.9	3.3	5	–	–	–
23	10.0	11.4	9.0	8.0	11.3	92	1033.3	–	7.6	1.1	2	0.0	–	–
24	10.1	10.7	8.7	8.0	11.0	89	1031.2	–	7.9	2.4	3	0.0	–	–
25	9.0	10.3	8.5	8.5	10.2	89	1032.0	–	8.0	1.5	2	–	–	–
26	6.7	8.6	5.5	5.8	9.4	96	1031.6	–	8.0	2.6	3	–	–	–
27	5.7	8.2	3.5	2.3	8.4	91	1029.2	–	8.0	4.0	5	0.0	–	–
28	9.0	9.9	7.9	8.1	10.8	95	1029.4	–	8.0	3.6	5	0.1	–	–
29	3.1	6.0	1.9	2.4	7.4	97	1025.2	–	8.0	2.9	4	–	–	–
30	5.8	8.2	2.6	2.3	8.3	90	1019.6	–	7.9	3.6	5	–	–	–
31	5.6	8.3	4.1	3.4	7.9	88	1019.1	1.7	6.8	3.0	4	–	–	–

ELBLĄG

Październik 1975

DNI	TEMPERATURA POWIETRZA				PREŻNOŚĆ PARY WODNEJ	WILGOTNOŚĆ WZGLĘDNA	CIŚNIENIE ATMOSFERYCZNE	USŁONECZNIENIE	ZACHMURZENIE	WIATR		OPAD	ŚNIEG	
	T	Max	Min	T_g	e	U	P	S	N	v	v_{max}	R_d	s_h	s_g
1	16.3	21.3	13.3	13.2	13.9	75	1013.4	0.2	4.6	6.3	9	4.1	–	–
2	15.0	17.9	13.5	12.7	15.6	92	1016.7	0.7	7.3	1.6	4	0.0	–	–
3	14.0	16.6	11.3	7.6	14.7	92	1011.6	0.5	6.6	3.6	5	2.5	–	–
4	12.1	14.0	11.2	10.0	12.6	90	1005.1	–	7.6	6.3	8	12.0	–	–
5	12.1	14.6	10.7	9.2	13.4	95	1011.3	0.4	7.5	4.1	7	1.1	–	–
6	13.3	15.6	10.4	9.8	12.7	84	1012.0	0.6	7.3	5.1	7	0.9	–	–
7	10.2	13.9	8.3	6.2	9.4	76	1001.3	7.6	5.9	6.8	9	11.0	–	–
8	8.4	10.2	7.3	6.2	9.3	84	1002.6	0.3	7.3	7.9	10	23.7	–	–
9	6.2	9.1	4.6	2.0	8.3	87	1005.9	0.7	6.8	5.1	8	18.6	–	–
10	5.6	8.4	4.0	1.9	7.7	85	1011.1	3.6	6.0	2.1	5	0.2	–	–
11	3.8	7.4	0.3	– 3.4	5.6	70	1021.7	8.9	2.8	2.8	5	–	–	–
12	4.2	9.5	– 0.1	– 3.4	6.2	75	1026.3	8.7	2.0	1.8	3	–	–	–
13	5.6	10.3	1.3	– 4.3	6.1	67	1018.7	7.9	2.6	5.0	8	–	–	–
14	8.3	11.1	5.7	3.7	9.4	86	1008.4	1.9	6.3	5.9	7	1.9	–	–
15	7.8	9.3	6.7	5.5	9.6	93	1003.8	–	8.0	3.8	6	1.0	–	–
16	7.0	8.8	5.4	4.4	9.4	94	1008.9	–	7.6	4.1	6	1.4	–	–
17	9.5	12.8	6.7	3.2	9.5	79	1011.6	0.6	6.9	3.9	5	–	–	–
18	8.2	10.4	6.5	5.0	9.8	90	1010.4	–	7.8	5.3	6	0.1	–	–
19	8.4	9.4	7.5	6.7	9.6	87	1016.1	–	6.8	7.1	9	0.9	–	–
20	6.3	7.6	5.9	4.2	8.8	92	1017.9	–	7.4	5.0	7	0.9	–	–
21	9.0	10.5	6.7	6.0	10.6	92	1021.9	–	7.6	5.1	7	–	–	–
22	9.2	11.5	6.3	5.5	9.8	84	1026.1	3.3	5.9	3.8	6	–	–	–
23	10.6	12.9	9.1	7.7	11.0	86	1029.2	1.2	6.8	1.6	3	–	–	–
24	9.9	11.0	9.6	8.5	11.1	91	1027.2	–	8.0	1.1	3	0.0	–	–
25	8.5	9.7	7.5	6.8	10.1	90	1026.7	–	8.0	1.5	2	–	–	–
26	8.3	9.2	7.9	7.6	10.1	92	1025.0	–	8.0	2.9	4	0.0	–	–
27	6.5	12.1	4.0	3.1	8.5	89	1022.3	5.2	5.8	2.4	3	0.2	–	–
28	9.5	11.2	4.8	2.7	11.3	95	1022.4	–	8.0	2.3	4	0.4	–	–
29	6.8	10.0	4.9	3.0	9.2	92	1019.8	3.7	6.3	3.5	5	–	–	–
30	6.6	8.5	3.8	3.6	8.9	91	1012.8	–	8.0	2.9	4	5.0	–	–
31	6.8	7.7	6.2	5.8	9.6	98	1015.6	–	8.0	1.9	4	0.9	–	–

SUWAŁKI

DNI	TEMPERATURA POWIETRZA				PREŻNOŚĆ PARY WODNEJ	WILGOTNOŚĆ WZGLĘDNA	CIŚNIENIE ATMOSFERYCZNE	USŁONECZNIENIE	ZACHMURZENIE	WIATR		OPAD	ŚNIEG	
	T	Max	Min	T_g	e	U	P	S	N	v	v_{max}	R_d	s_h	s_g
1	14.7	20.7	10.3	8.5	9.9	60	1002.5	6.9	2.8	7.8	12	–	–	–
2	12.0	16.0	8.4	5.1	10.9	77	1000.2	0.8	5.5	1.9	3	0.9	–	–
3	11.7	14.4	10.0	9.0	12.8	93	996.8	1.6	7.6	2.1	6	8.5	–	–
4	11.1	13.1	10.0	10.0	12.3	93	988.6	0.7	8.0	4.6	8	1.5	–	–
5	10.6	11.3	10.3	9.7	12.0	94	993.2	–	8.0	1.8	3	0.1	–	–
6	11.4	14.1	10.0	9.2	12.1	90	994.5	0.2	7.6	6.1	9	2.0	–	–
7	8.1	12.4	6.4	5.1	9.2	86	982.5	3.0	5.4	8.5	13	5.0	–	–
8	6.7	9.6	5.6	4.1	8.9	91	981.0	1.6	6.9	5.4	7	5.8	–	–
9	4.7	7.0	3.9	2.1	7.8	91	985.7	3.0	5.8	4.1	5	1.1	–	–
10	3.1	5.2	1.8	– 1.4	7.0	91	992.4	–	7.3	3.5	6	0.1	–	–
11	0.6	4.2	– 2.3	– 5.7	4.8	76	1003.2	8.9	3.3	2.5	4	–	–	–
12	2.8	7.9	– 2.1	– 5.8	6.1	83	1008.3	7.2	4.5	2.9	7	–	–	–
13	2.8	9.3	– 2.7	– 6.5	5.4	75	1004.6	9.0	1.9	3.0	6	–	–	–
14	4.8	9.7	1.8	– 0.5	7.3	86	992.7	1.4	6.1	3.9	6	–	–	–
15	5.8	8.9	2.8	1.1	8.2	89	990.2	–	6.3	5.8	8	–	–	–
16	5.6	7.4	2.8	2.0	8.2	89	995.4	–	7.1	5.5	8	0.0	–	–
17	7.5	13.1	2.8	0.1	8.2	81	997.4	7.0	4.5	3.8	6	0.1	–	–
18	7.5	8.5	5.2	4.1	9.7	93	995.0	–	8.0	4.9	7	0.5	–	–
19	7.1	8.3	6.3	6.0	8.6	86	997.9	–	7.8	7.1	9	2.1	–	–
20	5.7	7.4	4.8	4.6	8.8	96	999.7	–	8.0	5.5	7	0.9	–	–
21	7.6	10.8	4.1	3.9	9.7	94	1006.1	–	7.0	6.1	9	–	–	–
22	6.5	11.4	2.8	1.1	8.5	87	1010.7	5.0	2.0	5.1	8	–	–	–
23	5.5	12.4	1.0	– 0.9	8.1	89	1012.6	7.9	0.6	1.4	5	–	–	–
24	5.6	7.9	1.0	– 0.2	9.0	98	1010.1	–	7.0	1.1	2	0.3	–	–
25	7.7	9.6	7.0	6.7	9.9	94	1007.6	–	8.0	4.6	7	0.1	–	–
26	6.8	8.9	7.3	6.9	10.2	95	1005.4	–	8.0	5.9	9	0.0	–	–
27	7.8	9.3	3.7	1.1	9.6	96	1002.4	0.1	7.9	6.3	8	0.1	–	–
28	8.7	12.3	4.0	3.7	10.0	89	1002.2	0.6	5.6	6.5	9	0.1	–	–
29	7.2	8.4	5.5	3.4	9.7	96	1001.7	–	7.8	6.1	9	0.0	–	–
30	6.4	7.8	6.2	5.7	9.2	95	992.5	–	7.9	6.5	9	0.7	–	–
31	0.2	4.2	– 2.6	– 4.4	5.0	81	1000.8	7.7	2.9	2.9	4	–	–	–

KĘTRZYN

DNI	TEMPERATURA POWIETRZA				PREŻNOŚĆ PARY WODNEJ	WILGOTNOŚĆ WZGLĘDNA	CIŚNIENIE ATMOSFERYCZNE	USŁONECZNIENIE	ZACHMURZENIE	WIATR		OPAD	ŚNIEG	
	T	Max	Min	T_g	e	U	P	S	N	v	v_{max}	R_d	s_h	s_g
1	15.2	20.4	10.8	9.9	12.4	72	1008.7	3.5	3.6	7.4	9	–	–	–
2	13.3	16.5	10.2	8.4	13.5	88	1008.9	0.3	5.5	1.3	3	4.1	–	–
3	12.1	14.9	9.4	8.5	13.4	95	1005.4	1.9	7.4	3.1	6	5.5	–	–
4	11.5	12.8	9.9	8.4	12.7	93	997.4	–	7.5	6.1	8	3.5	–	–
5	11.3	13.0	10.4	10.0	13.0	97	1002.5	–	7.8	2.8	8	0.4	–	–
6	12.3	14.7	9.2	8.6	12.4	87	1004.0	0.7	6.6	5.6	8	6.8	–	–
7	9.1	13.2	7.6	6.4	9.6	84	992.4	2.2	5.1	7.1	8	13.8	–	–
8	6.8	8.0	6.2	5.0	9.5	97	992.1	–	7.5	5.5	7	20.2	–	–
9	5.4	8.0	3.9	1.5	8.3	93	996.1	4.0	5.0	3.3	5	4.1	–	–
10	3.1	5.4	1.3	0.3	7.2	94	1002.7	0.4	6.5	1.5	4	1.0	–	–
11	1.9	5.7	– 2.2	– 4.6	5.2	78	1013.8	7.9	2.1	1.5	4	–	–	–
12	4.2	9.0	– 0.1	– 2.6	6.1	75	1018.3	4.4	3.4	2.6	5	–	–	–
13	4.1	9.4	– 1.4	– 3.8	5.8	78	1012.7	8.9	2.0	4.1	8	–	–	–
14	7.3	12.3	4.5	3.2	8.5	83	996.9	0.7	5.8	5.9	8	0.8	–	–
15	6.9	9.8	4.3	3.0	9.0	90	997.4	–	6.9	6.1	11	0.8	–	–
16	7.5	8.5	4.7	4.7	8.9	93	1002.9	–	7.6	5.9	8	0.4	–	–
17	8.2	13.3	4.8	3.4	8.8	83	1005.3	3.9	5.4	3.9	7	–	–	–
18	8.2	9.2	5.7	4.8	10.1	93	1003.1	–	7.6	5.1	6	0.9	–	–
19	8.0	9.1	7.3	7.2	9.3	87	1007.6	–	7.5	6.0	8	3.5	–	–
20	6.5	7.8	5.7	5.6	9.9	96	1008.9	–	8.0	4.6	6	0.6	–	–
21	9.0	10.8	6.9	7.8	10.4	90	1014.7	–	8.0	4.6	6	–	–	–
22	7.6	11.6	4.7	3.7	9.1	87	1018.9	5.2	2.1	4.1	6	0.1	–	–
23	7.6	12.8	4.0	1.6	9.7	93	1022.0	6.2	0.6	1.9	5	0.1	–	–
24	7.7	10.1	3.1	1.4	10.2	97	1019.5	–	6.9	0.6	2	0.0	–	–
25	7.8	8.8	6.5	6.4	10.0	95	1018.2	–	8.0	2.8	5	0.2	–	–
26	7.9	8.7	7.0	6.9	10.2	96	1016.1	–	8.0	4.8	7	0.3	–	–
27	6.2	8.1	2.9	1.1	9.2	96	1013.3	3.1	5.6	4.3	7	0.3	–	–
28	8.7	11.2	2.7	0.9	10.6	96	1013.2	–	6.9	3.5	6	0.1	–	–
29	7.5	9.4	5.3	2.9	9.8	96	1011.5	3.1	5.8	5.3	7	0.0	–	–
30	6.1	7.1	4.2	3.0	9.2	97	1003.3	–	8.0	5.9	8	0.6	–	–
31	4.5	7.6	1.3	– 0.1	7.9	92	1008.5	0.8	6.1	3.8	7	–	–	–

Tablica II

ŚWINOUJŚCIE

DNI	TEMPERATURA POWIETRZA T	Max	Min	T_0	PRĘŻNOŚĆ PARY WODNEJ e	WILGOTNOŚĆ WZGLĘDNA U	CIŚNIENIE ATMOSFERYCZNE P	USŁONECZNIENIE S	ZACHMURZENIE N	WIATR v	v_{max}	OPAD R_d	ŚNIEG s_h	s_g
1	16.7	19.0	15.0	14.0	17.3	91	1014.2	.	6.5	3.1	6	0.0	–	–
2	13.7	18.2	10.2	7.7	13.3	85	1020.9	.	0.4	1.8	3	–	–	–
3	13.5	16.0	11.0	7.2	13.7	89	1013.6	.	4.6	3.6	6	4.6	–	–
4	12.3	14.5	10.6	8.7	12.3	86	1015.2	.	5.9	7.4	10	4.1	–	–
5	12.6	14.7	10.8	9.4	13.9	95	1019.3	.	6.6	2.9	4	1.9	–	–
6	14.0	17.2	12.7	11.9	13.3	84	1019.4	.	7.1	4.9	7	0.1	–	–
7	10.4	14.0	8.8	6.6	10.2	81	1012.9	.	3.8	6.4	9	4.5	–	–
8	11.0	13.5	7.8	6.9	10.4	79	1015.1	.	3.4	8.6	11	9.4	–	–
9	8.4	11.9	6.1	4.9	8.1	74	1016.4	.	4.9	7.0	9	2.1	–	–
10	6.8	8.4	3.4	2.5	8.0	81	1018.9	.	6.3	7.4	12	3.4	–	–
11	5.2	9.7	2.3	− 0.8	7.2	83	1026.5	.	4.1	1.5	5	–	–	–
12	6.3	10.5	2.3	− 0.1	7.4	79	1029.9	.	2.0	2.4	4	–	–	–
13	5.9	10.3	1.3	− 0.9	7.2	76	1018.8	.	5.0	3.9	6	5.6	–	–
14	7.2	9.4	6.6	6.4	9.4	92	1009.7	.	8.0	2.3	4	–	–	–
15	5.3	6.9	4.4	3.4	8.5	95	1011.1	.	6.9	2.1	4	6.6	–	–
16	7.5	12.2	5.4	3.1	9.8	94	1011.4	.	4.8	1.4	5	–	–	–
17	9.2	11.7	4.4	0.4	10.7	92	1013.7	.	3.9	4.1	8	–	–	–
18	11.3	12.1	10.4	8.9	11.6	86	1015.8	.	7.6	9.0	12	0.2	–	–
19	11.0	11.8	10.2	9.8	11.1	84	1022.6	.	7.6	13.0	14	–	–	–
20	10.0	10.5	9.4	8.4	10.0	82	1023.6	.	7.6	11.4	12	2.6	–	–
21	8.9	10.1	7.4	6.9	11.0	97	1025.0	.	7.6	5.1	8	1.5	–	–
22	10.2	11.1	9.5	8.6	11.3	90	1028.7	.	7.3	5.0	10	–	–	–
23	9.7	11.5	9.2	7.6	11.3	93	1032.7	.	6.6	1.1	3	0.0	–	–
24	10.2	11.0	8.4	5.6	11.2	91	1030.4	.	7.5	1.3	3	–	–	–
25	8.2	10.6	7.4	7.4	10.3	94	1031.8	.	8.0	0.9	2	–	–	–
26	5.6	7.7	5.0	5.2	8.0	98	1032.1	.	8.0	1.4	3	–	–	–
27	3.8	5.8	1.6	2.1	7.7	96	1029.9	.	8.0	2.9	4	0.0	–	–
28	6.8	7.4	5.0	2.1	9.4	97	1029.9	.	8.0	2.0	3	0.1	–	–
29	2.1	6.2	1.3	1.7	7.0	99	1025.5	.	8.0	2.0	4	0.0	–	–
30	4.3	6.0	2.0	2.1	7.4	92	1020.4	.	8.0	2.8	4	–	–	–
31	4.4	6.0	2.8	2.5	7.9	94	1018.8	.	7.1	3.1	6	–	–	–

MIKOŁAJKI

Październik 1975

DNI	TEMPERATURA POWIETRZA T	Max	Min	T_0	PRĘŻNOŚĆ PARY WODNEJ e	WILGOTNOŚĆ WZGLĘDNA U	CIŚNIENIE ATMOSFERYCZNE P	USŁONECZNIENIE S	ZACHMURZENIE N	WIATR v	v_{max}	OPAD R_d	ŚNIEG s_h	s_g
1	15.2	20.0	10.2	9.6	12.8	74	1006.8	6.4	3.3	4.8	8	–	–	–
2	12.9	16.0	11.0	9.9	13.5	98	1006.3	0.2	5.3	1.4	4	2.0	–	–
3	12.1	15.0	9.3	8.1	13.5	96	1003.0	0.8	3.5	1.3	3	3.2	–	–
4	11.4	13.3	10.2	9.2	12.8	95	995.4	–	7.4	2.9	5	3.0	–	–
5	11.6	13.7	10.3	9.8	13.1	95	1000.0	–	7.6	2.6	4	0.3	–	–
6	12.3	14.6	9.5	8.5	12.9	90	1001.8	0.7	7.6	2.4	4	0.9	–	–
7	10.1	13.0	8.4	7.4	9.7	78	999.3	7.5	5.5	4.6	7	16.3	–	–
8	7.4	9.2	5.7	5.0	9.4	91	989.5	1.4	8.5	4.5	6	18.1	–	–
9	6.0	8.0	4.2	3.0	8.2	88	993.4	3.8	5.1	2.8	6	0.7	–	–
10	3.8	5.7	2.1	0.4	7.3	92	1000.1	1.0	6.8	1.3	3	0.1	–	–
11	2.2	5.1	− 1.4	− 2.8	5.3	76	1010.5	9.3	2.5	0.8	1	–	–	–
12	4.2	9.3	0.4	− 2.6	6.2	76	1015.9	3.8	3.3	1.6	3	0.0	–	–
13	4.5	9.1	− 1.0	− 3.1	6.8	72	1010.3	9.1	2.1	4.3	7	–	–	–
14	7.4	11.7	5.0	4.0	8.5	83	997.5	3.4	6.1	5.1	7	0.0	–	–
15	6.9	10.1	4.6	4.3	8.8	88	994.8	–	7.5	6.4	9	0.0	–	–
16	6.9	9.1	4.9	4.5	9.0	90	1000.8	–	7.8	3.5	6	0.6	–	–
17	8.6	13.2	4.7	4.0	8.9	81	1002.7	4.8	4.4	3.9	7	0.0	–	–
18	8.4	9.1	6.0	5.9	10.1	91	1000.2	5.0	8.0	3.1	5	0.6	–	–
19	7.9	9.1	7.4	6.9	9.2	87	1004.2	–	7.9	3.1	4	2.0	–	–
20	6.5	8.0	5.6	5.4	9.2	95	1005.9	–	8.0	2.1	4	1.9	–	–
21	8.7	10.3	7.0	6.6	10.2	91	1011.6	–	8.0	3.3	7	–	–	–
22	7.7	11.0	4.8	4.3	9.2	87	1016.4	5.4	3.9	3.8	6	0.0	–	–
23	7.3	11.8	3.2	1.7	9.5	93	1019.5	4.4	2.3	0.8	2	–	–	–
24	7.4	9.1	4.2	2.0	10.1	98	1017.1	–	7.0	0.6	1	0.0	–	–
25	7.8	8.5	6.6	6.5	9.7	92	1015.7	–	8.0	1.9	3	0.1	–	–
26	7.9	8.6	6.6	6.9	9.8	91	1013.6	–	7.9	2.5	3	0.0	–	–
27	7.7	11.3	6.2	6.4	9.1	87	1010.7	4.8	5.3	2.4	3	0.1	–	–
28	9.0	11.1	5.1	2.3	10.6	92	1010.6	–	6.3	3.4	6	0.0	–	–
29	7.6	9.6	5.3	2.6	9.8	94	1009.2	1.5	5.3	2.5	5	0.0	–	–
30	6.0	6.8	3.8	3.7	8.9	95	1001.0	–	8.0	3.1	4	0.5	–	–
31	4.6	7.2	2.2	0.5	7.7	88	1005.9	–	6.5	2.0	4	0.1	–	–

RESKO

DNI	TEMPERATURA POWIETRZA T	Max	Min	T_0	PRĘŻNOŚĆ PARY WODNEJ e	WILGOTNOŚĆ WZGLĘDNA U	CIŚNIENIE ATMOSFERYCZNE P	USŁONECZNIENIE S	ZACHMURZENIE N	WIATR v	v_{max}	OPAD R_d	ŚNIEG s_h	s_g
1	15.7	18.4	12.4	10.9	15.2	85	1009.0	1.4	6.9	3.0	7	0.8	–	–
2	13.5	20.0	9.3	6.3	12.5	83	1015.6	7.9	3.0	0.6	3	–	–	–
3	12.0	15.7	6.8	3.6	13.3	94	1008.1	0.7	5.4	2.0	5	18.2	–	–
4	12.1	14.4	9.9	9.6	12.5	89	1008.6	1.2	7.4	2.5	10	1.7	–	–
5	12.2	13.8	10.5	9.6	13.4	94	1013.4	–	7.6	2.4	5	2.2	–	–
6	13.6	16.1	12.1	11.7	13.4	86	1013.4	2.6	7.4	4.1	7	–	–	–
7	10.0	13.5	7.7	7.2	9.7	80	1005.5	4.9	5.0	6.4	8	10.4	–	–
8	9.6	12.7	6.0	3.4	8.9	75	1009.7	7.4	3.3	4.0	7	0.9	–	–
9	6.8	10.2	4.9	3.7	7.6	78	1009.3	4.4	5.4	1.5	4	0.3	–	–
10	4.0	6.6	2.7	1.5	7.9	91	1012.3	0.7	5.3	1.3	3	0.3	–	–
11	3.8	9.3	− 1.2	− 3.2	6.4	82	1020.8	6.3	2.4	0.6	3	–	–	–
12	4.4	10.3	− 1.2	− 3.2	6.2	76	1024.7	8.0	1.9	0.6	2	–	–	–
13	5.2	10.6	− 1.5	− 4.5	6.7	78	1019.1	2.3	5.4	2.5	6	4.3	–	–
14	7.5	9.6	6.2	5.9	9.6	92	1003.8	–	8.0	1.8	4	0.8	–	–
15	5.6	6.8	5.0	4.8	8.6	95	1004.1	–	8.0	2.0	3	18.9	–	–
16	7.2	11.8	5.2	4.9	9.6	94	1005.5	0.5	5.3	0.9	2	–	–	–
17	8.4	14.1	2.4	− 0.1	9.4	86	1007.7	4.2	5.1	0.9	3	–	–	–
18	8.7	11.5	5.4	3.6	10.0	88	1009.0	0.3	7.1	2.1	4	1.4	–	–
19	9.7	11.0	8.3	8.0	10.4	86	1015.7	–	8.0	4.1	5	–	–	–
20	8.2	9.1	7.7	6.8	9.3	86	1017.0	–	7.9	1.6	3	3.2	–	–
21	8.4	9.5	6.5	6.3	10.5	95	1019.3	–	8.0	0.9	2	1.0	–	–
22	9.3	10.8	7.8	6.6	10.8	93	1023.5	–	8.0	1.0	2	0.2	–	–
23	9.7	11.5	8.6	8.3	11.0	92	1027.5	0.4	7.9	0.8	2	–	–	–
24	9.9	10.4	9.2	8.9	10.7	88	1025.5	–	8.0	1.3	3	–	–	–
25	6.9	10.2	4.9	4.7	9.5	95	1024.6	–	7.8	0.6	2	–	–	–
26	5.8	7.1	4.7	4.8	8.9	97	1026.4	–	8.0	1.1	2	–	–	–
27	4.2	7.6	2.1	2.3	7.8	95	1024.0	3.6	7.0	1.4	2	0.2	–	–
28	6.6	7.6	4.3	4.4	9.4	97	1024.3	–	8.0	1.5	3	0.7	–	–
29	2.3	6.4	1.0	1.7	7.1	98	1019.7	–	8.0	1.4	2	0.2	–	–
30	3.9	5.4	1.8	1.8	7.7	95	1014.5	–	8.0	1.4	3	0.1	–	–
31	4.8	8.2	2.8	2.6	7.6	88	1013.2	3.6	6.1	1.9	3	–	–	–

OLSZTYN – DAJTKI

DNI	TEMPERATURA POWIETRZA T	Max	Min	T_0	PRĘŻNOŚĆ PARY WODNEJ e	WILGOTNOŚĆ WZGLĘDNA U	CIŚNIENIE ATMOSFERYCZNE P	USŁONECZNIENIE S	ZACHMURZENIE N	WIATR v	v_{max}	OPAD R_d	ŚNIEG s_h	s_g
1	16.1	21.0	11.7	10.5	12.8	70	1004.1	.	4.6	4.4	7	0.6	–	–
2	14.2	17.9	11.9	10.0	14.7	90	1005.4	.	6.8	0.9	3	2.6	–	–
3	12.0	15.7	7.7	7.2	13.3	95	1001.4	.	6.8	2.3	4	6.4	–	–
4	11.2	13.8	9.8	9.5	12.2	92	994.8	.	6.9	4.9	7	9.7	–	–
5	11.7	13.8	9.7	8.9	12.6	93	999.9	.	7.4	2.6	4	9.2	–	–
6	12.2	14.4	10.1	9.4	12.8	90	1001.4	.	7.1	3.0	4	0.3	–	–
7	9.7	12.9	8.2	6.6	9.4	79	990.5	.	3.4	5.9	8	18.3	–	–
8	7.0	9.4	5.9	5.5	9.2	92	990.5	.	6.3	4.8	8	17.7	–	–
9	4.9	6.8	3.5	3.2	8.1	93	994.1	.	3.8	3.6	8	3.3	–	–
10	4.3	7.8	2.5	− 0.2	7.2	87	999.3	.	4.4	3.4	3	–	–	–
11	1.8	5.6	− 1.4	− 3.0	5.2	77	1009.2	.	2.0	2.3	5	–	–	–
12	3.1	9.4	− 2.0	− 4.1	5.9	78	1014.8	.	2.9	1.6	4	–	–	–
13	4.2	9.7	− 2.7	− 4.7	6.1	75	1008.8	.	1.5	4.1	7	–	–	–
14	7.8	11.4	4.2	3.1	9.0	84	995.5	.	5.0	2.8	4	0.0	–	–
15	6.8	9.2	6.0	5.6	9.4	99	992.9	.	8.0	3.1	4	2.7	–	–
16	6.0	8.4	3.6	3.8	9.0	96	995.8	.	7.3	2.8	4	1.4	–	–
17	8.8	13.0	3.0	3.8	8.7	84	1000.9	.	3.4	2.5	3	–	–	–
18	7.9	9.0	6.4	5.0	10.0	94	998.4	.	7.8	4.0	5	2.6	–	–
19	7.6	8.5	7.4	6.6	9.6	92	1003.5	.	8.0	4.9	6	1.0	–	–
20	6.3	7.6	5.1	5.2	9.0	95	1004.9	.	8.0	4.6	5	0.2	–	–
21	8.7	10.1	6.3	6.5	10.6	95	1010.2	.	8.0	4.3	7	–	–	–
22	8.6	11.9	5.5	4.7	9.4	84	1014.5	.	5.1	4.4	7	–	–	–
23	7.4	10.5	4.5	2.8	20.0	97	1018.2	.	4.9	1.6	3	0.0	–	–
24	9.1	10.6	6.3	5.1	10.8	96	1015.9	.	8.0	1.8	3	–	–	–
25	7.3	9.3	6.3	6.6	9.6	94	1015.1	.	8.0	1.9	2	8.0	–	–
26	7.2	8.1	6.5	6.7	9.7	96	1013.5	.	8.0	2.3	4	8.0	–	–
27	4.2	10.3	4.1	4.0	8.7	82	1010.8	.	4.8	2.3	3	8.0	–	–
28	8.7	10.3	3.1	1.2	10.7	95	1010.8	.	8.0	3.8	4	0.9	–	–
29	6.9	9.7	5.1	3.7	9.5	95	1008.4	.	5.7	3.8	5	–	–	–
30	5.2	6.4	3.4	1.1	8.3	94	1001.3	.	8.0	3.6	4	2.5	–	–
31	5.7	7.5	4.9	4.9	9.0	99	1004.7	.	8.0	1.4	2	0.5	–	–

SZCZECINEK

DNI	TEMPERATURA POWIETRZA				PREŻNOŚĆ PARY WODNEJ	WILGOTNOŚĆ WZGLĘDNA	CIŚNIENIE ATMOSFERYCZNE	USŁONECZNIENIE	ZACHMURZENIE	WIATR		OPAD	ŚNIEG	
	T	Max	Min	T_g	e	U	P	S	N	v	v_{max}	R_d	s_h	s_g
1	16.5	18.4	14.4	12.4	15.0	85	999.4	–	6.9	4.1	7	–	–	–
2	13.3	16.8	8.9	6.3	12.8	85	1004.9	4.4	3.4	0.6	1	–	–	–
3	11.8	16.0	5.6	2.5	13.0	94	998.2	0.6	5.9	2.6	5	2.4	–	–
4	11.6	13.6	9.5	9.1	12.0	88	996.4	0.9	6.9	6.6	8	2.5	–	–
5	11.9	14.1	10.1	9.4	12.6	91	1002.1	1.4	6.8	3.5	7	0.5	–	–
6	13.3	15.6	11.5	10.5	13.2	87	1001.9	1.9	7.6	5.3	7	3.4	–	–
7	9.2	13.5	7.8	6.6	9.5	82	993.2	6.3	5.0	6.4	8	8.2	–	–
8	8.4	12.0	5.8	4.2	8.9	82	995.3	5.7	5.9	4.6	7	10.9	–	–
9	5.7	9.7	3.2	1.2	7.8	85	997.2	6.5	4.6	3.5	7	0.0	–	–
10	4.2	7.6	1.8	– 1.1	7.2	88	1000.5	4.6	5.4	2.3	3	0.3	–	–
11	3.2	8.4	0.8	– 3.0	6.0	80	1009.5	5.9	3.5	1.5	3	–	–	–
12	3.4	9.6	– 2.8	– 5.9	5.6	74	1013.6	8.7	1.4	1.1	3	–	–	–
13	4.4	10.4	– 1.4	– 4.4	6.5	77	1003.2	2.7	3.5	3.5	6	1.6	–	–
14	7.3	9.8	5.3	3.8	9.6	93	993.9	–	8.0	2.1	4	10.3	–	–
15	5.7	7.1	4.9	4.7	8.8	96	991.9	–	8.0	3.8	5	17.2	–	–
16	6.0	9.3	4.8	2.2	9.0	96	995.5	–	5.9	2.1	3	1.4	–	–
17	5.9	10.7	1.0	0.1	8.9	94	997.6	0.8	7.1	2.1	3	–	–	–
18	8.1	10.2	5.4	3.7	9.8	91	997.6	0.1	7.9	4.3	6	1.1	–	–
19	8.7	9.4	7.8	7.7	10.0	89	1004.0	–	8.0	6.1	7	0.0	–	–
20	6.9	8.2	5.8	5.8	8.9	90	1005.2	–	8.0	4.8	6	1.1	–	–
21	7.9	9.0	5.6	5.5	10.2	95	1008.4	–	8.0	3.0	4	0.1	–	–
22	8.8	9.5	7.9	7.5	10.3	90	1012.3	–	7.9	2.6	4	0.1	–	–
23	9.2	10.2	8.2	8.2	10.8	93	1016.6	–	8.0	1.1	2	–	–	–
24	9.4	10.0	8.9	8.9	10.6	90	1014.6	–	8.0	2.1	3	–	–	–
25	6.9	9.3	3.5	3.6	9.1	91	1015.0	–	6.6	1.8	3	0.0	–	–
26	5.7	7.5	5.1	5.1	8.6	93	1014.6	–	8.0	2.9	3	–	–	–
27	5.2	11.0	1.6	1.8	7.6	88	1012.0	6.6	5.6	2.0	4	0.1	–	–
28	7.2	8.5	3.9	3.9	9.8	96	1012.3	–	8.0	2.8	4	0.0	–	–
29	3.6	7.4	1.5	1.6	7.5	94	1008.1	3.6	7.1	3.3	4	0.0	–	–
30	3.5	5.1	0.8	0.8	7.5	95	1002.7	–	8.0	3.6	5	0.1	–	–
31	5.0	7.0	3.4	2.3	8.1	93	1002.8	0.1	7.6	2.0	3	–	–	–

CHOJNICE

Październik 1975

DNI	TEMPERATURA POWIETRZA				PREŻNOŚĆ PARY WODNEJ	WILGOTNOŚĆ WZGLĘDNA	CIŚNIENIE ATMOSFERYCZNE	USŁONECZNIENIE	ZACHMURZENIE	WIATR		OPAD	ŚNIEG	
	T	Max	Min	T_g	e	U	P	S	N	v	v_{max}	R_d	s_h	s_g
1	15.0	19.3	12.6	11.5	15.1	88	995.9	–	6.1	3.8	7	0.1	–	–
2	14.6	18.4	12.1	10.4	14.7	90	1000.6	1.6	7.1	0.9	2	–	–	–
3	13.3	16.1	11.3	7.3	14.6	95	994.4	–	7.6	3.0	5	0.8	–	–
4	10.9	14.3	9.2	9.2	11.9	92	991.3	0.2	7.4	9.1	12	4.5	–	–
5	11.7	15.9	8.8	7.9	12.3	90	997.2	4.2	6.5	5.4	8	1.5	–	–
6	12.5	15.4	10.9	10.9	12.7	88	997.2	1.4	7.5	6.0	9	0.0	–	–
7	8.9	12.8	7.3	6.1	9.6	83	987.7	5.8	6.3	9.1	12	5.1	–	–
8	7.5	10.7	5.1	3.9	9.0	88	989.8	7.3	4.6	5.5	9	6.0	–	–
9	5.1	8.6	3.6	3.0	7.7	88	992.2	7.3	4.8	4.3	6	0.7	–	–
10	4.1	8.3	0.8	– 0.6	7.3	89	995.5	5.6	4.4	2.8	4	0.0	–	–
11	3.3	7.2	0.3	– 1.4	5.7	75	1005.0	9.3	1.5	1.9	3	–	–	–
12	3.2	9.3	– 1.9	– 5.1	5.7	76	1009.5	9.5	0.4	1.5	2	–	–	–
13	4.4	9.7	– 1.2	– 2.7	6.5	78	999.7	4.5	4.4	4.6	8	0.5	–	–
14	6.9	8.4	4.9	3.9	9.7	97	985.2	–	8.0	3.0	5	16.8	–	–
15	6.3	8.1	5.3	5.3	9.5	99	986.9	–	8.0	3.5	4	11.0	–	–
16	6.4	9.0	4.3	3.9	9.4	97	991.6	–	5.9	3.3	5	3.4	–	–
17	6.6	10.8	2.5	0.5	9.1	94	993.8	2.0	5.8	2.5	3	–	–	–
18	7.1	8.5	5.3	4.9	9.6	95	993.2	–	8.0	3.1	4	1.2	–	–
19	8.1	8.4	7.6	7.4	9.9	92	999.4	–	8.0	4.9	7	0.0	–	–
20	6.2	8.2	5.2	4.6	9.0	95	1000.5	–	7.5	3.1	4	2.3	–	–
21	7.8	9.1	5.4	5.0	10.4	98	1004.1	–	8.0	3.9	5	0.0	–	–
22	8.3	9.5	7.2	7.3	10.2	93	1008.4	–	7.9	2.9	5	0.0	–	–
23	9.0	10.5	7.9	7.8	10.6	94	1012.4	–	8.0	1.4	2	–	–	–
24	9.0	9.8	7.7	7.7	10.6	93	1010.5	–	8.0	1.8	3	–	–	–
25	7.2	8.9	4.9	5.2	9.5	94	1010.5	–	7.9	2.4	3	–	–	–
26	5.8	7.5	5.0	5.2	9.0	97	1009.8	–	8.0	3.5	5	0.0	–	–
27	5.5	12.3	1.8	1.5	7.8	88	1007.1	7.2	4.6	4.4	7	0.1	–	–
28	7.8	8.7	3.2	3.0	10.3	98	1007.3	–	8.0	4.1	5	0.0	–	–
29	3.8	8.1	2.7	1.3	7.9	98	1003.6	3.7	7.6	3.9	6	0.0	–	–
30	3.6	4.5	0.9	0.6	7.8	99	997.8	–	8.0	4.4	6	0.0	–	–
31	5.1	6.6	3.8	3.8	8.5	97	998.7	–	8.0	2.0	3	–	–	–

SZCZECIN-DĄBIE

DNI	TEMPERATURA POWIETRZA				PREŻNOŚĆ PARY WODNEJ	WILGOTNOŚĆ WZGLĘDNA	CIŚNIENIE ATMOSFERYCZNE	USŁONECZNIENIE	ZACHMURZENIE	WIATR		OPAD	ŚNIEG	
	T	Max	Min	T_g	e	U	P	S	N	v	v_{max}	R_d	s_h	s_g
1	16.5	19.0	14.1	13.0	15.8	84	1014.5	1.6	7.0	4.5	9	–	–	–
2	14.8	20.1	9.8	7.4	12.4	80	1021.2	8.1	2.0	0.9	2	–	–	–
3	12.7	17.6	6.9	4.9	13.4	91	1014.1	0.8	5.5	3.9	7	28.3	–	–
4	12.8	15.0	10.7	10.0	11.4	78	1016.4	3.0	7.0	6.9	9	0.5	–	–
5	12.6	13.7	11.0	9.7	15.3	91	1020.2	–	7.4	3.4	5	1.5	–	–
6	14.1	16.4	12.6	12.2	13.5	84	1020.4	2.2	7.4	5.1	6	0.1	–	–
7	10.5	14.6	8.8	8.0	9.9	78	1013.6	3.5	5.5	6.5	8	4.0	–	–
8	10.1	14.0	8.6	4.6	10.4	84	1015.2	3.2	5.9	4.8	7	1.8	–	–
9	7.5	10.7	6.3	4.9	8.1	79	1016.0	5.5	6.0	3.1	5	0.8	–	–
10	5.6	8.8	4.1	3.2	7.5	83	1018.5	3.2	6.1	2.8	4	0.0	–	–
11	3.7	9.8	– 1.0	– 2.2	6.5	84	1026.7	7.4	2.3	1.5	3	–	–	–
12	3.6	10.3	– 3.1	– 4.9	5.7	75	1030.4	8.9	0.9	2.4	5	–	–	–
13	4.9	9.2	– 0.1	– 2.8	6.9	79	1018.0	0.4	5.6	4.0	7	4.5	–	–
14	7.3	9.0	6.6	6.4	9.5	93	1009.8	–	8.0	2.8	5	0.8	–	–
15	5.9	7.3	5.1	4.6	8.7	93	1010.9	–	8.0	1.6	2	4.2	–	–
16	8.2	13.6	4.8	3.2	9.7	89	1031.7	3.6	4.3	2.5	4	–	–	–
17	8.5	14.7	4.3	1.8	9.7	89	1031.0	2.3	4.4	2.4	5	0.4	–	–
18	9.5	11.7	6.6	4.8	10.4	88	1014.5	0.2	7.5	4.1	6	0.6	–	–
19	10.3	11.6	9.6	9.1	10.7	86	1021.2	–	8.0	5.8	7	0.0	–	–
20	8.3	9.7	7.1	4.1	9.7	88	1022.9	–	7.0	3.5	5	6.8	–	–
21	8.4	9.3	6.9	7.9	10.6	95	1024.8	–	8.0	2.5	3	3.6	–	–
22	9.7	10.4	8.8	8.7	11.2	93	1028.7	–	8.0	2.6	3	0.0	–	–
23	9.9	11.2	9.1	9.2	11.1	91	1033.2	–	7.9	2.5	5	–	–	–
24	9.6	11.7	8.6	3.6	10.7	90	1031.1	–	6.5	2.6	5	–	–	–
25	5.4	8.8	2.5	0.5	8.9	98	1032.7	–	7.0	1.1	2	0.0	–	–
26	4.5	7.6	4.9	5.2	8.7	97	1032.8	–	8.0	2.5	3	–	–	–
27	4.5	9.2	2.3	0.2	7.8	93	1030.8	3.6	5.9	3.0	4	0.1	–	–
28	4.7	6.2	3.9	3.6	8.2	96	1031.2	–	8.0	2.9	4	0.1	–	–
29	1.8	4.2	0.3	0.8	6.7	97	1026.9	–	8.0	3.1	5	–	–	–
30	3.5	4.7	2.9	2.8	7.1	91	1021.1	–	8.0	3.1	5	–	–	–
31	4.0	6.6	1.9	0.7	7.6	94	1019.1	–	7.3	2.9	4	–	–	–

PIŁA

DNI	TEMPERATURA POWIETRZA				PREŻNOŚĆ PARY WODNEJ	WILGOTNOŚĆ WZGLĘDNA	CIŚNIENIE ATMOSFERYCZNE	USŁONECZNIENIE	ZACHMURZENIE	WIATR		OPAD	ŚNIEG	
	T	Max	Min	T_g	e	U	P	S	N	v	v_{max}	R_d	s_h	s_g
1	16.6	20.2	13.7	12.8	15.5	82	1008.0	–	7.8	3.9	8	–	–	–
2	14.1	19.0	11.2	8.8	14.4	90	1013.3	2.4	4.3	0.8	2	–	–	–
3	12.0	15.8	7.3	6.0	13.7	97	1007.4	–	5.9	2.0	4	5.4	–	–
4	11.9	14.5	10.3	10.3	11.5	83	1006.5	2.1	7.0	7.0	9	5.5	–	–
5	11.9	13.3	10.2	9.6	12.5	90	1011.1	–	7.3	4.0	8	0.8	–	–
6	13.3	15.4	11.6	11.6	13.4	88	1011.3	0.8	7.8	4.5	7	1.0	–	–
7	10.3	13.8	8.0	8.4	9.6	77	1003.0	6.1	4.8	7.1	10	3.7	–	–
8	9.1	13.8	5.7	4.9	8.9	78	1004.1	7.2	4.3	5.4	7	0.3	–	–
9	6.3	10.1	4.5	3.4	7.6	80	1005.7	6.0	4.4	3.4	5	0.0	–	–
10	4.1	8.0	0.4	– 1.2	6.8	85	1008.7	4.3	5.3	1.6	3	0.0	–	–
11	3.3	8.0	0.1	– 2.0	5.9	79	1017.4	7.1	2.1	3.0	6	–	–	–
12	2.1	9.2	– 4.4	– 6.6	5.1	74	1022.0	9.3	0.0	2.1	4	–	–	–
13	4.8	9.7	– 1.1	– 4.0	6.5	76	1011.0	3.1	5.4	4.5	7	4.6	–	–
14	7.8	10.3	6.7	6.4	9.9	93	1001.4	–	8.0	3.1	4	8.6	–	–
15	5.2	7.2	4.8	4.8	8.6	96	1000.9	–	8.0	4.0	6	23.4	–	–
16	7.0	12.1	4.7	3.1	9.6	95	1004.1	3.6	5.1	1.8	3	–	–	–
17	7.4	11.3	1.0	0.0	9.1	88	1005.0	1.0	5.3	3.5	5	–	–	–
18	8.0	10.1	6.4	6.3	9.8	91	1004.6	–	8.0	5.0	7	3.7	–	–
19	8.8	9.3	8.0	8.0	10.5	93	1010.7	–	8.0	7.0	8	0.1	–	–
20	6.8	9.0	5.9	5.2	9.1	92	1012.8	–	7.6	5.0	7	2.8	–	–
21	8.5	10.1	5.5	5.8	10.7	97	1015.6	–	8.0	4.3	5	3.6	–	–
22	9.0	10.0	8.3	8.3	10.7	93	1020.0	–	8.0	4.3	7	0.0	–	–
23	9.5	10.7	8.0	8.2	11.3	95	1024.8	–	8.0	1.4	2	–	–	–
24	9.2	10.9	8.5	8.2	10.7	91	1023.1	–	7.6	1.6	3	–	–	–
25	4.6	8.6	1.0	0.8	8.5	100	1024.6	–	7.0	1.4	2	0.0	–	–
26	5.1	6.1	4.7	4.8	8.5	97	1023.8	–	8.0	2.1	3	–	–	–
27	4.4	11.0	1.5	– 0.7	7.8	94	1022.2	9.4	5.9	2.8	5	0.0	–	–
28	5.7	7.3	0.6	– 1.8	9.0	98	1021.4	–	8.0	3.6	5	–	–	–
29	3.2	6.6	1.6	– 1.7	7.9	97	1017.4	2.7	6.4	2.6	4	–	–	–
30	2.8	4.2	1.3	1.3	6.6	89	1012.1	–	8.0	3.5	5	–	–	–
31	4.0	5.9	2.3	2.8	7.7	95	1011.6	–	8.0	1.8	4	–	–	–

BIAŁYSTOK

DNI	TEMPERATURA POWIETRZA				PRĘŻNOŚĆ PARY WODNEJ	WILGOTNOŚĆ WZGLĘDNA	CIŚNIENIE ATMOSFERYCZNE	USŁONECZNIENIE	ZACHMURZENIE	WIATR		OPAD	ŚNIEG	
	T	Max	Min	T_o	e	U	P	S	N	v	v_{max}	R_d	s_h	s_g
1	16.7	20.1	9.6	9.2	10.3	62	1006.5	7.6	3.6	7.9	10	–	–	–
2	13.3	17.1	9.8	8.6	11.5	74	1003.8	1.3	5.1	2.9	5	–	–	–
3	10.9	14.0	7.9	5.7	12.4	95	1000.6	0.4	6.8	1.4	3	8.8	–	–
4	11.4	13.4	9.8	8.9	12.6	93	993.7	0.0	7.8	4.4	7	5.1	–	–
5	10.9	12.8	9.9	9.7	12.1	93	997.5	0.0	7.6	2.9	7	0.1	–	–
6	11.6	13.9	9.5	8.2	12.4	91	1000.3	0.7	7.6	4.0	7	4.1	–	–
7	9.6	12.6	6.7	5.7	9.8	83	988.7	5.9	6.1	6.4	8	2.9	–	–
8	7.4	8.8	6.0	4.6	9.3	91	985.6	0.0	7.5	5.6	7	4.1	–	–
9	5.3	8.8	4.2	2.7	8.0	89	990.0	2.7	5.9	3.6	6	0.3	–	–
10	3.5	5.4	1.9	0.9	7.3	93	996.5	–	7.6	1.9	3	1.0	–	–
11	1.8	4.8	– 2.2	– 4.0	5.5	80	1006.8	6.9	4.0	1.9	3	–	–	–
12	0.0	7.4	– 6.4	– 8.0	4.7	80	1013.4	7.7	0.8	1.0	3	–	–	–
13	2.4	9.4	– 5.0	– 7.7	5.4	75	1008.3	8.1	1.5	3.8	6	–	–	–
14	5.7	7.5	3.7	2.2	8.0	87	995.7	0.9	7.6	5.5	8	0.0	–	–
15	6.6	10.4	3.9	3.2	8.3	84	993.5	–	5.1	6.1	8	0.0	–	–
16	6.8	9.9	4.5	3.3	8.5	86	999.9	–	7.5	4.0	5	0.2	–	–
17	7.5	13.9	2.0	– 0.8	7.8	78	1000.8	6.4	4.3	5.4	8	0.0	–	–
18	8.4	9.7	6.8	8.7	10.1	92	996.8	–	8.0	6.1	8	0.8	–	–
19	6.8	8.2	6.4	6.3	9.3	94	994.3	–	8.0	6.0	7	4.1	–	–
20	7.0	8.1	5.8	5.7	9.8	98	1001.5	–	8.0	4.6	6	0.3	–	–
21	8.7	10.4	8.0	8.0	10.5	93	1008.3	–	7.9	5.6	8	0.0	–	–
22	7.7	11.9	5.2	4.2	9.0	86	1013.3	3.0	4.5	5.4	7	–	–	–
23	5.8	12.8	2.7	– 0.1	8.6	92	1016.6	6.9	2.4	2.3	5	–	–	–
24	2.4	9.3	– 2.3	– 4.3	7.0	95	1014.4	3.9	3.4	0.1	1	–	–	–
25	4.3	7.7	– 1.0	– 2.3	8.1	96	1012.6	3.8	8.0	1.5	3	0.1	–	–
26	6.9	8.0	6.3	6.2	9.4	95	1010.6	–	8.0	4.1	7	0.0	–	–
27	5.7	7.1	3.9	2.2	8.8	95	1007.8	–	5.0	3.6	5	0.2	–	–
28	7.2	10.3	3.6	2.0	9.6	96	1007.2	–	8.0	3.9	5	0.1	–	–
29	7.5	8.8	7.0	6.5	9.7	94	1007.5	–	6.9	3.5	7	0.0	–	–
30	4.7	7.2	4.2	4.1	8.0	94	997.8	–	7.0	5.0	7	0.1	–	–
31	3.3	6.2	– 0.7	– 2.8	7.2	91	1003.2	0.5	6.0	1.4	2	–	–	–

BYDGOSZCZ

DNI	TEMPERATURA POWIETRZA				PRĘŻNOŚĆ PARY WODNEJ	WILGOTNOŚĆ WZGLĘDNA	CIŚNIENIE ATMOSFERYCZNE	USŁONECZNIENIE	ZACHMURZENIE	WIATR		OPAD	ŚNIEG	
	T	Max	Min	T_o	e	U	P	S	N	v	v_{max}	R_d	s_h	s_g
1	17.3	22.3	14.3	12.8	15.2	77	1009.1	–	5.9	5.5	10	–	–	–
2	15.0	19.1	12.6	11.3	14.3	85	1013.5	1.2	6.0	0.9	1	–	–	–
3	13.3	17.2	9.3	7.1	14.4	94	1009.1	–	6.5	3.1	6	4.4	–	–
4	11.9	14.8	10.2	8.8	11.4	82	1006.2	0.8	7.0	9.3	14	4.2	–	–
5	12.3	16.6	10.1	9.5	11.7	82	1010.8	3.1	6.9	6.0	8	0.2	–	–
6	13.3	15.6	10.6	9.4	13.0	85	1011.4	0.1	7.9	6.1	8	0.3	–	–
7	10.7	13.8	9.1	7.6	8.9	70	1002.3	5.6	5.8	8.8	12	1.6	–	–
8	8.5	12.0	5.8	4.7	8.7	79	1003.2	7.6	4.4	7.0	10	1.4	–	–
9	6.5	10.2	4.4	2.0	7.6	79	1005.2	7.3	4.9	4.6	8	0.2	–	–
10	4.4	9.6	– 0.4	– 2.1	6.4	78	1008.6	6.4	4.8	2.8	5	0.0	–	–
11	3.3	7.6	0.9	– 1.5	5.6	74	1017.9	9.1	2.9	2.1	4	–	–	–
12	1.4	9.6	– 5.8	– 7.9	4.7	73	1022.9	7.7	0.4	1.3	3	–	–	–
13	5.2	11.0	– 1.3	– 5.0	6.5	73	1012.6	4.2	4.3	4.1	7	0.8	–	–
14	8.1	9.7	6.8	4.9	9.9	92	1002.0	–	7.9	2.9	6	18.3	–	–
15	5.9	8.2	5.1	5.1	9.0	97	1000.5	–	8.0	4.5	5	18.5	–	–
16	7.2	12.0	5.1	4.9	9.3	92	1005.4	–	5.3	2.4	4	0.8	–	–
17	8.2	13.0	3.7	0.1	9.0	84	1006.3	–	7.6	3.0	5	–	–	–
18	8.3	10.2	6.9	6.5	10.2	93	1005.0	–	8.0	3.9	7	5.3	–	–
19	8.5	9.2	8.0	7.9	10.3	92	1010.8	–	8.0	5.5	7	0.3	–	–
20	6.3	8.2	5.7	5.9	9.1	95	1012.7	–	8.0	4.3	6	4.3	–	–
21	5.8	10.0	5.1	6.2	10.9	95	1016.4	–	8.0	3.3	4	2.4	–	–
22	9.0	10.1	7.9	7.8	10.4	90	1021.0	–	8.0	4.4	6	0.0	–	–
23	9.9	11.1	8.6	8.7	11.1	91	1025.5	–	8.0	1.1	5	–	–	–
24	9.3	10.7	8.4	9.3	10.8	92	1023.6	–	7.8	1.1	3	–	–	–
25	4.5	8.4	2.3	2.4	8.4	99	1024.3	–	7.6	1.4	3	–	–	–
26	5.5	6.7	5.0	4.9	8.4	93	1023.7	–	8.0	3.9	6	–	–	–
27	5.3	12.0	2.4	2.5	7.5	86	1020.9	6.0	4.5	4.8	7	0.1	–	–
28	6.2	7.4	3.6	2.5	9.3	99	1021.4	–	8.0	4.0	5	0.5	–	–
29	5.0	6.5	3.2	2.3	8.1	92	1017.8	3.5	5.8	3.4	5	–	–	–
30	2.6	4.1	1.5	1.6	6.7	91	1012.1	–	8.0	4.5	6	0.1	–	–
31	4.9	7.2	3.2	3.2	8.3	95	1012.3	–	8.0	1.4	3	0.0	–	–

MŁAWA

DNI	TEMPERATURA POWIETRZA				PRĘŻNOŚĆ PARY WODNEJ	WILGOTNOŚĆ WZGLĘDNA	CIŚNIENIE ATMOSFERYCZNE	USŁONECZNIENIE	ZACHMURZENIE	WIATR		OPAD	ŚNIEG	
	T	Max	Min	T_o	e	U	P	S	N	v	v_{max}	R_d	s_h	s_g
1	15.9	20.8	11.3	10.6	13.0	72	1002.5	2.6	5.3	5.9	7	2.1	–	–
2	14.0	17.7	11.1	9.8	14.8	93	1004.0	–	5.1	1.8	3	5.1	–	–
3	11.6	15.0	6.7	6.4	13.3	97	1000.0	0.7	5.5	2.1	4	11.2	–	–
4	11.2	14.2	9.9	9.3	11.9	89	995.4	–	7.8	8.0	10	1.7	–	–
5	11.1	13.3	9.7	9.3	12.0	91	999.3	0.3	7.5	6.5	9	0.8	–	–
6	11.8	14.4	9.0	8.4	12.8	93	1001.3	0.4	7.9	6.3	10	0.9	–	–
7	9.4	12.5	6.8	7.0	9.6	81	991.0	3.8	6.3	8.6	10	2.3	–	–
8	6.9	8.7	5.9	5.0	8.8	88	990.3	1.3	6.1	7.5	9	3.4	–	–
9	5.7	9.0	4.5	4.0	7.9	86	993.1	5.7	5.4	6.4	10	0.0	–	–
10	4.4	7.8	2.8	1.8	7.2	87	997.9	0.6	6.3	3.3	4	–	–	–
11	2.4	5.9	0.0	– 0.5	5.9	82	1007.9	5.3	4.5	2.6	5	–	–	–
12	1.7	7.9	– 4.0	– 6.3	5.3	77	1013.8	7.9	0.5	1.0	2	–	–	–
13	4.4	10.2	– 1.8	– 3.7	6.3	75	1005.5	7.8	2.8	6.4	8	–	–	–
14	7.9	11.5	4.3	3.2	9.3	87	993.6	–	7.0	3.8	8	0.9	–	–
15	6.3	8.7	5.3	5.5	9.2	96	991.1	–	8.0	3.6	5	5.9	–	–
16	6.8	10.3	3.5	3.4	9.2	94	997.7	–	6.8	3.3	5	1.9	–	–
17	8.5	13.5	3.8	2.4	8.7	80	998.6	5.1	4.9	4.5	7	–	–	–
18	8.1	9.4	4.0	5.6	10.1	93	995.6	–	7.9	5.9	7	6.8	–	–
19	7.6	8.7	6.6	6.6	9.5	90	1000.4	–	8.0	7.8	9	1.8	–	–
20	6.3	7.9	5.6	5.2	9.2	96	1002.3	–	8.0	6.4	8	1.0	–	–
21	5.4	10.1	4.6	4.5	10.6	94	1007.5	–	7.8	5.6	7	0.0	–	–
22	8.4	10.6	6.3	6.2	9.8	88	1012.3	0.7	7.6	5.0	7	–	–	–
23	8.7	12.2	6.5	6.0	10.5	93	1016.4	4.9	4.8	2.9	4	–	–	–
24	6.5	9.5	4.5	3.8	9.4	96	1014.7	–	5.6	0.3	1	–	–	–
25	5.7	9.9	1.2	0.4	8.6	93	1014.1	1.5	6.6	3.1	5	–	–	–
26	5.8	7.1	5.1	5.1	8.7	95	1013.0	–	8.0	4.8	7	0.1	–	–
27	4.9	9.8	2.6	2.5	7.9	92	1010.1	5.0	4.3	5.4	7	0.0	–	–
28	6.7	8.9	1.9	0.1	9.6	98	1010.3	–	8.0	4.3	6	0.3	–	–
29	5.6	8.0	3.1	1.1	8.9	98	1008.1	0.7	5.6	4.4	7	–	–	–
30	3.1	3.7	2.6	0.5	7.2	95	1000.8	–	8.0	7.1	9	2.5	–	–
31	4.4	5.8	2.8	2.7	8.2	98	1003.4	–	8.0	2.4	4	0.6	–	–

OSTROŁĘKA

DNI	TEMPERATURA POWIETRZA				PRĘŻNOŚĆ PARY WODNEJ	WILGOTNOŚĆ WZGLĘDNA	CIŚNIENIE ATMOSFERYCZNE	USŁONECZNIENIE	ZACHMURZENIE	WIATR		OPAD	ŚNIEG	
	T	Max	Min	T_o	e	U	P	S	N	v	v_{max}	R_d	s_h	s_g
1	15.6	22.5	10.0	7.4	12.1	69	1010.8	6.3	4.6	3.3	5	–	–	–
2	13.7	17.6	9.8	6.9	13.5	86	1010.5	1.0	4.5	0.5	2	0.0	–	–
3	13.0	16.1	9.5	8.2	14.1	94	1007.0	0.5	7.6	0.5	1	6.3	–	–
4	11.8	15.0	10.0	10.0	12.6	91	1001.2	–	7.9	2.4	3	3.3	–	–
5	11.5	13.4	10.2	9.2	12.7	94	1005.0	–	7.9	1.4	3	0.6	–	–
6	12.4	14.6	10.1	7.5	13.2	91	1007.5	0.6	7.8	2.8	5	3.8	–	–
7	9.8	13.2	7.2	4.9	10.1	83	998.6	6.2	4.8	3.6	5	5.1	–	–
8	7.6	11.3	6.5	5.0	9.3	89	994.8	4.6	5.1	3.1	4	4.3	–	–
9	5.7	9.4	4.3	1.7	8.2	90	998.5	3.1	5.1	1.0	4	1.3	–	–
10	4.4	8.4	1.7	– 0.5	7.2	86	1004.1	2.4	6.1	0.8	2	–	–	–
11	2.5	6.9	– 0.2	– 2.8	5.8	79	1014.3	4.9	4.9	1.0	3	–	–	–
12	1.0	8.1	– 5.0	– 6.3	5.0	78	1020.6	7.5	0.4	0.1	1	–	–	–
13	4.0	9.9	– 2.8	– 5.6	6.2	77	1013.6	7.0	2.4	1.9	4	–	–	–
14	8.0	11.9	5.2	4.0	8.9	83	1001.1	2.4	6.4	1.5	2	–	–	–
15	6.9	10.1	5.0	4.1	9.0	90	998.8	–	8.0	2.4	3	1.5	–	–
16	7.4	10.6	4.1	4.0	9.4	91	1005.2	0.7	7.6	2.1	3	0.9	–	–
17	8.6	13.5	3.3	1.0	8.5	78	1006.3	5.8	5.3	1.9	3	–	–	–
18	9.4	9.7	7.1	5.7	10.4	93	1002.7	–	8.0	2.3	3	7.9	–	–
19	7.8	8.7	7.2	6.7	9.6	91	1006.7	–	8.0	3.5	5	5.0	–	–
20	7.0	8.1	5.9	5.6	9.7	97	1008.7	–	8.0	2.9	3	2.5	–	–
21	9.3	10.8	7.6	7.3	10.9	93	1014.6	–	7.9	2.1	4	–	–	–
22	9.7	11.0	6.3	5.8	9.7	86	1019.4	1.7	7.1	1.9	3	–	–	–
23	7.5	12.7	4.0	2.2	9.6	93	1023.0	4.1	2.1	0.4	1	–	–	–
24	6.3	11.6	2.7	1.6	8.9	92	1021.4	3.0	3.6	0.0	0	–	–	–
25	5.6	8.8	1.2	0.6	8.6	96	1020.4	–	5.9	0.0	0	0.0	–	–
26	6.9	8.0	5.8	5.7	9.3	93	1018.9	–	8.0	1.4	2	0.1	–	–
27	5.9	9.2	4.5	2.8	8.5	91	1015.9	3.7	4.8	1.4	2	0.1	–	–
28	7.2	9.2	1.3	2.3	9.9	96	1015.9	–	8.0	1.2	2	0.3	–	–
29	7.4	9.0	8.0	4.1	9.8	96	1014.8	–	5.4	2.3	4	0.0	–	–
30	4.2	6.3	3.3	1.9	7.7	94	1006.5	–	7.0	2.8	4	1.4	–	–
31	5.5	6.7	3.6	3.1	8.7	97	1010.0	–	8.0	1.8	3	1.8	–	–

Tablica II

TORUŃ

Dnia	Temperatura powietrza T	Max	Min	T_g	Prężność pary wodnej e	Wilgotność względna U	Ciśnienie atmosferyczne P	Usłonecznienie S	Zachmurzenie N	Wiatr v	v_{max}	Opad R_d	Śnieg s_h	s_g
1	17.9	23.9	14.1	13.3	15.1	74	1009.7	0.7	6.5	4.6	8	13.2	–	–
2	14.7	18.8	13.5	11.3	15.2	99	1013.5	0.7	6.0	0.9	2	0.2	–	–
3	12.9	17.1	8.7	8.3	14.4	96	1008.7	–	7.6	2.0	5	5.0	–	–
4	11.9	14.9	10.3	10.0	11.5	89	1005.9	1.0	7.0	5.8	7	0.5	–	–
5	12.4	14.2	10.9	10.4	11.7	82	1010.6	0.7	7.1	4.0	6	0.0	–	–
6	13.1	15.4	10.0	8.9	13.3	88	1011.4	0.4	7.6	3.4	4	0.7	–	–
7	10.8	13.8	9.4	8.3	9.2	71	1001.9	5.7	4.9	7.1	10	0.0	–	–
8	8.6	12.7	6.2	5.2	8.8	80	1002.4	6.1	4.6	4.9	9	2.0	–	–
9	5.9	10.1	4.8	4.0	8.0	87	1004.9	0.6	4.8	3.0	5	0.0	–	–
10	4.4	9.2	0.0	– 0.7	7.1	86	1008.5	4.7	4.9	2.1	3	0.0	–	–
11	3.8	7.2	0.4	– 2.3	6.2	82	1018.1	4.0	4.3	2.0	4	–	–	–
12	1.5	9.1	– 5.8	– 7.2	5.0	76	1023.3	7.6	0.1	1.1	2	–	–	–
13	5.0	11.4	– 2.0	– 4.6	6.3	73	1013.3	6.4	4.3	5.4	9	–	–	–
14	8.6	10.7	7.0	5.8	10.0	89	1002.3	–	7.3	2.4	4	13.1	–	–
15	6.7	9.5	5.3	5.3	9.5	97	1000.4	–	8.0	2.0	3	9.7	–	–
16	7.5	12.1	5.0	4.9	9.6	95	1006.0	0.6	5.5	1.5	2	3.6	–	–
17	8.5	14.1	4.4	2.1	8.9	81	1006.7	2.8	5.4	2.9	4	–	–	–
18	8.5	10.4	6.9	6.2	10.1	90	1004.7	–	7.8	4.5	6	2.9	–	–
19	8.4	9.0	8.2	7.4	10.0	91	1010.7	–	8.0	5.1	6	1.4	–	–
20	8.4	8.2	8.5	5.2	9.1	95	1012.5	–	7.9	3.6	5	4.6	–	–
21	9.1	10.2	6.6	6.3	10.8	94	1016.6	–	8.0	4.4	5	0.8	–	–
22	9.1	10.3	8.0	7.8	10.1	86	1021.2	–	8.0	3.3	4	0.0	–	–
23	10.2	12.1	8.7	8.6	10.9	88	1025.6	–	8.0	1.4	3	0.0	–	–
24	9.0	10.5	8.4	8.2	10.5	91	1024.2	–	7.4	1.1	3	0.0	–	–
25	4.2	8.6	1.1	0.8	8.7	99	1024.5	–	7.8	0.5	2	0.0	–	–
26	5.7	6.5	5.1	5.0	8.7	95	1023.7	–	8.0	2.0	3	–	–	–
27	5.5	12.3	2.5	2.5	7.8	88	1020.9	4.9	5.1	2.8	4	0.0	–	–
28	6.5	8.1	3.6	2.6	9.4	97	1021.3	–	8.0	2.6	4	0.6	–	–
29	6.8	10.6	3.9	3.2	8.7	94	1017.9	3.4	5.4	2.5	4	0.0	–	–
30	2.7	6.1	2.0	1.8	6.8	92	1012.0	–	8.0	3.5	5	0.2	–	–
31	4.8	6.2	3.0	3.2	8.3	97	1012.7	–	8.0	1.6	4	0.0	–	–

GORZÓW WIELKOPOLSKI Październik 1975

Dni	Temperatura powietrza T	Max	Min	T_g	Prężność pary wodnej e	Wilgotność względna U	Ciśnienie atmosferyczne P	Usłonecznienie S	Zachmurzenie N	Wiatr v	v_{max}	Opad R_d	Śnieg s_h	s_g
1	16.6	19.7	13.8	13.4	15.7	83	1007.2	2.2	7.0	3.6	6	0.1	–	–
2	15.5	19.9	12.5	11.1	13.5	78	1013.1	8.0	4.6	1.4	3	–	–	–
3	12.6	17.2	10.3	7.4	13.7	96	1007.4	0.1	6.5	2.9	4	5.3	–	–
4	12.3	14.6	10.0	10.1	11.0	77	1009.5	4.1	6.9	8.5	10	0.0	–	–
5	11.5	12.9	10.3	9.8	12.5	92	1012.5	–	7.9	4.8	7	0.4	–	–
6	13.1	15.2	11.0	11.1	13.6	90	1013.0	0.3	7.9	4.4	6	0.2	–	–
7	10.1	13.7	8.3	7.1	9.7	79	1006.3	3.7	5.1	7.1	9	3.1	–	–
8	8.7	12.0	7.3	6.7	9.8	88	1007.3	1.6	6.8	5.5	7	4.4	–	–
9	6.8	10.1	5.3	4.8	9.1	83	1007.2	4.6	5.3	3.9	5	0.1	–	–
10	4.9	7.5	3.3	1.8	7.1	83	1009.8	5.7	5.1	3.0	4	0.0	–	–
11	3.4	8.7	0.0	– 1.4	6.0	79	1017.4	7.3	1.9	3.5	6	–	–	–
12	3.0	9.1	– 1.6	– 4.7	5.5	74	1021.4	9.8	0.3	3.6	6	–	–	–
13	4.2	8.3	– 0.5	– 1.7	6.8	81	1009.2	0.5	5.6	5.5	7	5.7	–	–
14	7.4	8.7	6.0	6.1	9.5	92	1001.9	0.1	7.9	3.0	5	2.6	–	–
15	5.6	6.9	4.8	4.7	8.7	95	1002.9	–	8.0	2.5	4	6.0	–	–
16	7.9	13.8	4.3	4.0	9.7	92	1003.6	4.6	4.8	1.9	3	–	–	–
17	7.8	9.8	5.8	5.2	9.7	91	1004.0	0.1	5.1	4.6	6	0.3	–	–
18	9.6	10.5	6.4	6.1	9.8	87	1004.7	1.2	7.4	5.3	7	2.0	–	–
19	9.0	10.0	8.4	8.3	10.5	92	1010.6	–	8.0	6.8	8	0.6	–	–
20	6.7	8.9	4.6	4.1	9.1	93	1013.1	–	7.3	4.8	6	2.7	–	–
21	8.0	9.0	5.8	5.8	10.4	97	1015.1	–	8.0	4.3	6	5.2	–	–
22	9.0	10.0	8.3	8.1	11.1	96	1019.0	–	8.0	5.8	7	0.2	–	–
23	9.2	10.0	8.1	7.6	11.2	96	1024.3	–	8.0	2.9	4	–	–	–
24	9.2	11.8	6.7	5.3	10.6	91	1022.5	1.3	5.3	2.6	4	0.1	–	–
25	5.9	6.9	5.2	2.6	9.3	100	1024.0	–	8.0	0.9	2	0.6	–	–
26	4.4	5.7	4.0	4.3	8.4	100	1024.3	–	8.0	1.6	3	0.0	–	–
27	3.9	8.1	1.3	1.2	7.8	97	1022.3	3.8	5.0	2.5	4	–	–	–
28	2.8	5.6	2.0	1.4	7.3	96	1022.8	–	8.0	2.3	4	0.1	–	–
29	2.2	7.6	0.1	0.1	6.8	95	1017.8	4.4	6.1	3.3	5	–	–	–
30	2.7	4.3	0.8	0.5	6.8	92	1012.7	–	8.0	3.0	4	0.0	–	–
31	3.6	6.4	2.2	2.2	7.4	94	1011.0	–	5.6	3.0	4	–	–	–

PŁOCK – RADZIWIE

Dnia	Temperatura powietrza T	Max	Min	T_g	Prężność pary wodnej e	Wilgotność względna U	Ciśnienie atmosferyczne P	Usłonecznienie S	Zachmurzenie N	Wiatr v	v_{max}	Opad R_d	Śnieg s_h	s_g
1	17.3	24.0	13.1	12.0	14.5	73	1010.5	.	5.3	5.1	8	2.6	–	–
2	15.3	18.7	13.3	11.7	15.6	90	1012.8	.	5.3	1.1	2	0.1	–	–
3	13.6	18.2	9.5	7.9	15.2	97	1008.9	.	5.8	1.8	6	5.5	–	–
4	12.2	15.0	11.3	10.1	11.8	83	1006.4	.	6.1	6.8	8	6.8	–	–
5	11.5	13.3	10.3	9.5	12.3	91	1010.1	.	7.6	4.1	7	1.9	–	–
6	12.7	14.7	9.5	8.4	13.4	92	1011.5	.	7.3	3.6	8	0.0	–	–
7	11.1	13.3	8.6	8.0	9.0	68	1002.0	.	4.4	6.9	10	0.0	–	–
8	8.0	12.1	7.0	7.4	9.4	83	1001.2	.	6.4	5.5	8	0.9	–	–
9	6.5	9.5	5.3	6.1	8.7	90	1001.6	.	4.9	3.5	6	1.0	–	–
10	4.3	8.1	0.7	2.9	7.3	89	1007.6	.	6.0	1.1	3	0.5	–	–
11	3.6	7.3	2.1	2.5	7.2	91	1016.5	.	5.0	1.1	3	–	–	–
12	1.2	8.1	– 5.2	– 7.1	5.4	81	1022.6	.	8.0	0.4	1	–	–	–
13	6.2	12.0	– 2.1	– 8.2	7.3	76	1013.0	.	3.9	4.4	8	0.0	–	–
14	9.1	11.5	7.3	10.1	10.8	93	1001.8	.	6.5	1.3	3	10.1	–	–
15	6.9	9.9	5.2	5.1	9.8	98	1000.3	.	8.0	2.0	5	4.3	–	–
16	7.9	12.3	4.4	4.3	10.1	96	1006.5	.	4.9	0.4	1	0.8	–	–
17	9.2	14.5	5.3	4.1	9.7	78	1006.1	.	4.3	3.1	6	–	–	–
18	9.5	11.8	7.9	5.5	10.9	92	1003.0	.	7.9	3.8	6	1.6	–	–
19	8.5	9.6	8.0	7.5	10.5	95	1008.6	.	8.0	3.9	6	4.4	–	–
20	7.3	8.4	6.3	4.8	9.8	97	1010.7	.	8.0	2.1	4	3.6	–	–
21	9.9	11.1	7.7	7.3	11.6	94	1015.0	.	8.0	3.1	6	2.0	–	–
22	9.1	10.5	8.3	8.0	10.9	94	1020.5	.	8.0	2.4	5	0.3	–	–
23	10.5	14.0	6.9	8.4	12.0	96	1024.4	.	7.9	1.3	3	–	–	–
24	9.9	12.0	5.9	2.9	10.2	92	1023.5	.	5.6	0.0	0	–	–	–
25	4.6	10.0	1.4	5.2	8.4	99	1023.7	.	6.9	0.6	2	0.0	–	–
26	5.3	8.2	5.0	5.2	8.7	98	1023.1	.	8.0	1.8	5	0.0	–	–
27	5.6	11.6	2.7	2.8	8.1	90	1020.4	.	4.5	2.3	3	0.8	–	–
28	5.9	7.8	3.6	– 0.8	9.2	99	1020.7	.	8.0	2.8	5	0.3	–	–
29	7.1	11.8	5.3	5.8	9.4	94	1017.8	.	4.8	1.5	3	0.0	–	–
30	2.7	7.1	1.8	0.8	8.9	92	1011.5	.	8.0	3.5	6	–	–	–
31	4.4	5.8	2.8	1.6	8.1	98	1012.5	.	8.0	1.3	4	8.4	–	–

POZNAŃ – ŁAWICA

Dni	Temperatura powietrza T	Max	Min	T_g	Prężność pary wodnej e	Wilgotność względna U	Ciśnienie atmosferyczne P	Usłonecznienie S	Zachmurzenie N	Wiatr v	v_{max}	Opad R_d	Śnieg s_h	s_g
1	17.4	20.4	15.4	12.4	16.1	82	1006.1	–	6.9	3.6	7	0.2	–	–
2	15.5	20.1	11.6	10.2	14.8	85	1011.1	2.9	5.8	0.3	2	0.0	–	–
3	15.0	17.2	13.2	10.2	15.0	88	1006.1	1.1	9.6	3.0	6	2.7	–	–
4	12.5	15.2	11.0	10.3	10.9	75	1006.9	2.9	7.1	8.0	9	0.0	–	–
5	11.9	13.2	10.9	9.2	12.0	86	1010.2	–	7.5	5.3	7	0.4	–	–
6	13.0	14.1	11.6	11.6	13.6	90	1013.0	–	7.5	5.5	7	8.1	–	–
7	10.4	13.3	8.2	6.9	9.7	77	1008.0	4.9	5.0	8.4	10	0.2	–	–
8	9.0	12.8	7.4	5.7	9.8	85	1003.4	5.3	5.4	7.5	8	5.0	–	–
9	6.6	10.3	4.7	2.4	8.1	84	1003.9	3.5	4.5	5.4	8	0.1	–	–
10	4.3	7.8	1.2	– 2.0	7.1	86	1007.0	4.5	5.4	2.9	6	0.0	–	–
11	4.1	7.6	1.6	– 2.5	6.7	83	1014.8	6.0	4.3	2.8	4	–	–	–
12	2.8	8.3	– 2.7	– 5.1	5.2	72	1019.8	9.0	0.0	2.8	7	–	–	–
13	5.8	10.0	0.6	– 1.6	6.9	75	1007.6	2.4	4.8	5.9	7	2.8	–	–
14	8.4	10.6	7.3	7.4	10.1	91	999.5	–	8.0	3.6	7	9.1	–	–
15	5.3	7.3	4.8	4.8	8.5	95	1000.0	–	8.0	4.8	7	19.8	–	–
16	8.6	11.6	5.8	4.9	10.0	90	1002.7	3.9	4.0	1.1	2	–	–	–
17	9.1	12.0	6.0	4.9	9.4	82	1001.8	–	4.0	4.1	6	0.8	–	–
18	8.7	11.4	6.8	5.9	9.9	88	1001.0	–	7.8	5.4	7	0.3	–	–
19	8.7	9.3	8.0	8.1	10.4	95	1007.2	–	8.0	6.4	7	0.2	–	–
20	6.6	8.4	6.2	6.1	9.0	93	1009.9	–	8.0	3.4	7	3.1	–	–
21	8.7	9.7	6.0	6.1	10.9	97	1012.4	–	8.0	4.4	6	10.0	–	–
22	9.2	10.0	8.2	8.7	11.3	96	1017.2	–	8.0	4.8	6	0.3	–	–
23	9.4	10.4	8.2	8.0	11.4	96	1022.4	–	7.9	2.6	5	0.0	–	–
24	9.2	10.8	8.6	4.7	10.3	89	1021.0	3.4	5.8	1.6	2	–	–	–
25	6.1	7.5	4.5	2.5	9.0	96	1022.0	–	8.0	1.8	4	0.0	–	–
26	4.1	6.6	3.8	4.4	7.9	97	1022.3	–	8.0	2.5	4	0.0	–	–
27	5.1	12.0	1.8	– 0.5	7.9	91	1019.8	5.0	4.1	2.3	3	0.0	–	–
28	4.1	5.7	2.2	– 0.6	8.0	97	1020.4	–	8.0	3.6	6	0.0	–	–
29	4.0	9.0	1.7	0.0	7.7	94	1015.8	3.6	5.0	2.5	8	–	–	–
30	2.5	4.6	1.2	0.3	6.6	91	1010.6	–	7.9	4.4	7	0.0	–	–
31	3.8	6.4	2.3	1.6	7.2	90	1009.5	3.1	5.6	2.1	5	–	–	–

Tablica 8

S Ł U B I C E

DNI	TEMPERATURA POWIETRZA T	Max	Min	T_g	PRĘŻNOŚĆ PARY WODNEJ e	WILGOTNOŚĆ WZGLĘDNA U	CIŚNIENIE ATMOSFERYCZNE P	USŁONECZNIENIE S	ZACHMURZENIE N	WIATR v	v_{max}	OPAD R_d	ŚNIEG s_c	s_p
1	16.7	22.2	13.2	10.7	15.4	81	1012.6	•	6.3	1.6	4	-	-	-
2	15.2	20.4	11.8	9.0	13.8	82	1018.7	•	4.9	0.5	1	-	-	-
3	14.0	16.5	9.8	4.8	14.1	85	1013.1	•	6.1	3.4	6	5.8	-	-
4	12.8	14.7	10.4	9.9	10.7	72	1017.0	•	7.0	3.5	9	0.4	-	-
5	12.1	13.2	10.5	10.0	12.9	91	1019.2	•	8.0	3.0	4	7.3	-	-
6	13.6	15.2	12.4	12.1	13.5	87	1019.9	•	7.9	3.4	4	0.8	-	-
7	10.5	13.9	8.8	7.5	10.2	80	1013.7	•	4.0	4.6	6	1.8	-	-
8	10.1	13.6	8.5	7.3	9.3	75	1014.4	•	5.1	5.1	7	2.6	-	-
9	9.5	11.4	4.2	0.2	8.5	88	1013.7	•	5.5	2.0	3	0.2	-	-
10	3.8	8.4	0.9	- 2.0	7.0	88	1016.0	•	5.4	1.0	3	0.0	-	-
11	2.5	9.2	- 1.5	- 3.7	6.7	91	1023.2	•	4.6	1.0	3	-	-	-
12	1.2	8.8	- 5.3	- 8.1	5.4	82	1026.5	•	0.3	1.4	4	-	-	-
13	4.6	7.2	- 2.6	- 6.6	7.2	85	1013.7	•	7.0	1.5	2	9.4	-	-
14	7.2	8.5	6.0	5.9	9.1	90	1007.7	•	7.9	1.5	2	-	-	-
15	5.7	8.3	4.1	3.8	8.2	90	1008.8	•	7.9	1.0	2	-	-	-
16	9.4	16.4	3.8	2.1	9.7	84	1009.4	•	3.4	1.6	2	-	-	-
17	6.8	10.7	1.5	- 1.0	9.6	95	1008.7	•	7.3	1.1	2	0.6	-	-
18	8.6	11.3	6.3	4.0	10.1	91	1010.1	•	7.9	2.6	4	1.2	-	-
19	9.3	10.2	8.8	8.7	10.9	94	1016.3	•	8.0	3.8	4	0.4	-	-
20	7.1	9.4	4.6	3.2	9.4	94	1019.0	•	7.8	1.9	3	1.9	-	-
21	8.1	9.6	6.1	5.9	10.5	97	1020.7	•	8.0	1.6	3	7.9	-	-
22	9.7	10.2	8.7	9.0	11.7	97	1024.5	•	8.0	1.9	3	0.1	-	-
23	9.2	10.6	5.7	3.0	11.1	96	1029.8	•	7.8	0.9	2	0.1	-	-
24	9.5	13.9	4.8	1.0	10.6	89	1027.9	•	5.0	1.1	2	-	-	-
25	5.8	6.5	2.7	0.4	9.2	100	1030.2	•	8.0	0.9	2	0.1	-	-
26	5.1	6.1	4.4	4.6	8.6	98	1030.6	•	8.0	0.8	1	-	-	-
27	4.2	10.7	1.6	- 1.6	7.7	94	1028.6	•	5.0	1.1	2	-	-	-
28	2.5	3.7	- 0.9	- 2.5	7.2	98	1029.2	•	8.0	1.3	2	-	-	-
29	2.5	8.6	- 0.7	- 0.4	6.8	94	1023.9	•	6.0	1.3	3	-	-	-
30	2.9	4.0	1.4	1.8	7.2	96	1019.1	•	8.0	1.0	2	-	-	-
31	5.3	11.1	2.2	1.3	8.2	93	1016.1	•	6.1	0.9	1	-	-	-

K O Ł O

DNI	TEMPERATURA POWIETRZA T	Max	Min	T_g	PRĘŻNOŚĆ PARY WODNEJ e	WILGOTNOŚĆ WZGLĘDNA U	CIŚNIENIE ATMOSFERYCZNE P	USŁONECZNIENIE S	ZACHMURZENIE N	WIATR v	v_{max}	OPAD R_d	ŚNIEG s_c	s_p
1	18.2	24.7	13.3	12.8	14.8	80	1004.1	0.7	5.6	3.3	5	18.3	-	-
2	16.3	18.6	14.5	14.4	16.6	90	1007.8	1.1	6.3	0.6	2	-	-	-
3	14.6	17.6	11.5	11.4	15.3	92	1003.5	0.3	5.0	1.6	3	1.8	-	-
4	12.3	15.1	10.6	10.6	11.3	79	1002.7	2.1	6.3	4.0	10	0.0	-	-
5	11.7	14.4	9.9	9.4	11.6	85	1006.3	3.6	6.3	4.3	7	0.2	-	-
6	12.6	14.6	9.8	8.7	13.0	89	1007.5	0.1	7.9	3.9	6	0.2	-	-
7	10.7	12.8	9.6	9.1	10.1	78	998.5	4.0	5.5	6.3	8	0.2	-	-
8	9.1	12.6	7.1	5.6	8.9	77	997.9	3.8	5.6	5.3	7	0.6	-	-
9	6.3	9.7	4.6	4.0	8.3	87	999.5	3.1	4.3	3.4	5	0.6	-	-
10	4.5	8.6	1.1	- 0.6	6.7	81	1002.6	3.6	5.5	1.8	3	-	-	-
11	3.7	6.6	- 1.7	- 1.0	7.1	89	1011.3	1.1	4.4	2.0	3	-	-	-
12	2.3	7.6	- 2.1	- 4.9	5.4	77	1017.0	7.2	0.0	2.8	4	-	-	-
13	5.4	11.2	- 1.1	- 1.9	7.1	79	1004.1	4.4	4.3	5.9	8	3.9	-	-
14	8.8	12.4	6.3	5.9	10.8	95	996.4	0.0	7.8	3.1	6	13.1	-	-
15	5.3	8.9	4.1	3.8	8.5	96	995.7	-	8.0	3.8	5	16.4	-	-
16	8.2	13.3	4.2	3.9	9.9	91	1000.6	2.6	6.1	2.5	4	0.0	-	-
17	9.3	14.6	5.1	4.2	9.5	62	999.8	4.3	4.9	4.1	5	-	-	-
18	9.1	11.4	6.7	6.7	10.5	91	997.3	-	7.6	4.4	5	2.9	-	-
19	8.3	9.5	7.5	7.5	10.0	91	1002.9	-	8.0	5.0	6	7.7	-	-
20	6.7	7.7	5.6	5.6	9.4	96	1005.3	-	8.0	3.9	5	3.5	-	-
21	9.0	10.4	7.0	6.1	11.1	96	1008.8	-	7.8	4.3	5	15.0	-	-
22	8.7	10.4	7.8	6.9	10.9	96	1014.2	-	7.9	4.8	8	0.9	-	-
23	9.7	11.0	8.2	7.1	10.9	91	1019.1	-	8.0	1.9	3	-	-	-
24	8.4	10.6	7.2	6.1	9.8	89	1018.3	0.5	5.1	1.3	2	-	-	-
25	3.9	7.5	0.3	- 0.2	7.9	98	1018.8	-	2.0	3.1	3	-	-	-
26	4.2	6.2	3.7	3.7	8.0	96	1018.6	-	8.0	2.1	3	-	-	-
27	5.4	12.4	1.3	1.3	7.7	87	1016.0	5.4	4.1	1.6	3	-	-	-
28	4.6	7.4	2.6	2.1	8.2	97	1016.3	-	6.9	2.6	4	0.1	-	-
29	6.7	11.9	3.6	2.6	9.0	92	1013.0	5.0	4.0	1.5	3	0.0	-	-
30	2.6	7.9	1.1	0.8	7.0	95	1006.9	-	8.0	3.1	4	0.0	-	-
31	3.9	5.9	2.1	2.1	7.6	94	1006.9	-	8.0	1.1	2	-	-	-

S I E D L C E

DNI	TEMPERATURA POWIETRZA T	Max	Min	T_g	PRĘŻNOŚĆ PARY WODNEJ e	WILGOTNOŚĆ WZGLĘDNA U	CIŚNIENIE ATMOSFERYCZNE P	USŁONECZNIENIE S	ZACHMURZENIE N	WIATR v	v_{max}	OPAD R_d	ŚNIEG s_c	s_p
1	15.8	22.7	9.3	8.7	13.7	67	1005.2	•	4.4	4.0	7	-	-	-
2	14.8	20.0	10.1	8.7	13.2	78	1003.8	•	5.4	2.5	4	1.1	-	-
3	14.4	17.5	12.1	10.3	15.0	90	999.9	•	7.4	2.3	6	8.1	-	-
4	11.8	15.5	10.2	9.5	12.0	86	996.5	•	7.6	5.8	7	1.4	-	-
5	10.7	11.7	9.2	9.2	11.9	92	999.3	•	8.0	4.6	7	0.5	-	-
6	12.0	15.0	10.1	10.0	12.6	90	1002.3	•	7.4	4.0	6	0.9	-	-
7	10.2	12.5	7.5	6.3	9.6	77	992.1	•	5.8	6.4	7	1.0	-	-
8	7.7	10.2	6.6	5.3	8.8	84	988.9	•	5.9	6.9	9	0.3	-	-
9	6.4	9.4	4.9	3.1	8.1	84	991.9	•	5.1	5.3	7	0.4	-	-
10	4.4	5.5	3.7	2.1	7.8	93	997.1	•	7.4	2.3	4	1.2	-	-
11	5.5	5.9	2.7	- 0.4	6.6	84	1006.4	•	5.4	1.6	3	-	-	-
12	0.7	7.1	- 4.9	- 6.4	4.6	74	1013.9	•	0.1	0.6	2	-	-	-
13	5.0	11.5	- 2.6	- 5.7	6.3	73	1006.7	•	3.6	2.9	6	-	-	-
14	8.2	13.7	5.1	4.3	9.2	84	994.4	•	5.6	2.4	4	0.0	-	-
15	6.7	8.9	4.9	4.9	8.7	88	992.7	•	7.9	4.0	6	3.1	-	-
16	7.7	12.6	4.8	4.8	9.3	89	999.6	•	5.5	3.1	5	0.0	-	-
17	8.2	13.2	3.4	0.4	7.9	75	999.3	•	5.4	3.3	6	-	-	-
18	9.2	10.9	7.8	6.8	10.7	92	994.5	•	8.0	4.3	6	1.8	-	-
19	7.4	8.8	6.7	6.8	9.9	96	997.9	•	8.0	3.0	4	4.6	-	-
20	7.4	8.5	6.1	6.1	9.9	96	1000.8	•	7.8	1.5	2	0.5	-	-
21	10.0	11.5	7.9	7.5	11.2	91	1006.0	•	7.8	5.3	8	0.0	-	-
22	9.5	10.3	6.7	6.4	9.8	89	1011.8	•	7.8	3.3	5	-	-	-
23	8.1	14.1	4.9	3.5	9.9	92	1015.7	•	3.9	1.6	2	-	-	-
24	4.1	11.8	- 1.4	- 2.5	7.3	88	1014.6	•	0.4	0.6	1	-	-	-
25	3.3	6.4	- 2.0	- 3.1	7.6	96	1013.9	•	5.6	2.0	4	0.0	-	-
26	5.9	7.3	4.6	4.5	8.6	92	1012.8	•	8.0	3.3	4	0.0	-	-
27	5.7	10.3	3.8	3.8	8.2	91	1010.0	•	4.3	3.6	5	0.0	-	-
28	5.5	7.1	3.1	1.4	8.7	96	1009.8	•	7.0	4.4	5	0.0	-	-
29	7.6	9.8	6.5	6.0	9.7	93	1009.2	•	5.1	3.5	4	-	-	-
30	3.3	7.7	1.6	1.9	7.3	94	1000.3	•	6.6	4.9	7	0.1	-	-
31	4.5	6.0	1.8	1.9	8.1	96	1003.3	•	8.0	1.4	4	2.7	-	-

W A R S Z A W A - O K Ę C I E

DNI	TEMPERATURA POWIETRZA T	Max	Min	T_g	PRĘŻNOŚĆ PARY WODNEJ e	WILGOTNOŚĆ WZGLĘDNA U	CIŚNIENIE ATMOSFERYCZNE P	USŁONECZNIENIE S	ZACHMURZENIE N	WIATR v	v_{max}	OPAD R_d	ŚNIEG s_c	s_p
1	16.4	22.3	12.2	11.4	13.8	74	1008.6	•	5.0	5.5	7	-	-	-
2	15.1	20.0	10.2	9.1	15.1	87	1008.9	•	5.3	2.4	4	-	-	-
3	14.2	17.3	9.8	8.6	15.1	93	1005.8	•	6.9	2.9	5	0.8	-	-
4	12.5	15.5	10.8	11.1	11.9	82	1002.6	•	6.9	8.3	9	5.7	-	-
5	11.1	12.5	9.8	9.9	12.1	92	1005.7	•	7.5	6.8	9	2.7	-	-
6	12.2	15.8	10.2	9.9	13.1	92	1008.1	•	7.5	5.3	7	0.4	-	-
7	10.8	12.8	8.4	7.9	10.0	77	998.1	•	5.3	8.5	10	0.5	-	-
8	8.1	11.4	6.0	6.2	8.9	82	995.8	•	5.9	7.6	10	1.4	-	-
9	6.2	8.7	3.9	2.6	8.0	85	998.5	•	4.4	5.6	8	0.8	-	-
10	3.7	6.2	2.6	2.4	7.2	91	1003.4	•	6.9	3.3	4	0.7	-	-
11	3.5	6.7	1.5	- 2.0	6.5	83	1012.5	•	5.0	2.5	4	-	-	-
12	1.4	7.5	- 4.7	- 7.2	4.9	73	1019.1	•	8.4	2.1	4	-	-	-
13	5.5	12.5	- 2.2	- 5.1	6.6	73	1010.4	•	3.5	4.4	9	-	-	-
14	9.5	13.9	6.1	5.9	10.1	85	998.4	•	6.4	4.5	6	2.4	-	-
15	6.6	9.9	4.0	4.2	9.2	94	997.0	•	8.0	4.3	8	2.7	-	-
16	8.5	12.8	4.2	5.9	9.7	88	1003.8	•	7.1	3.4	5	0.4	-	-
17	8.6	13.6	3.4	1.9	8.5	78	1003.8	•	5.6	5.4	8	-	-	-
18	9.6	12.1	8.1	7.9	10.8	90	999.0	•	7.5	8.9	7	3.0	-	-
19	7.9	9.6	7.1	7.6	9.9	93	1003.7	•	6.0	6.3	7	2.1	-	-
20	7.4	8.1	6.3	4.4	9.7	95	1006.8	•	7.9	4.4	7	0.7	-	-
21	10.2	11.6	7.8	8.0	11.2	90	1010.8	•	8.8	6.4	9	1.3	-	-
22	8.8	11.3	8.3	8.1	10.1	89	1016.7	•	8.0	5.0	7	0.8	-	-
23	8.0	10.4	4.8	3.4	10.1	96	1021.1	•	6.0	2.3	4	-	-	-
24	7.0	11.2	2.6	2.4	9.1	92	1019.8	•	4.1	1.1	2	-	-	-
25	4.4	7.6	0.5	0.9	8.2	97	1019.8	•	5.4	2.3	4	0.0	-	-
26	5.3	7.8	4.9	5.4	8.4	94	1019.0	•	8.0	4.3	4	0.1	-	-
27	5.8	11.0	3.2	2.4	6.0	88	1016.5	•	4.1	4.5	4	0.0	-	-
28	5.1	8.3	3.0	2.9	8.4	95	1016.6	•	7.0	5.3	4	0.1	-	-
29	7.4	10.4	6.3	5.8	9.4	92	1014.6	•	4.9	3.4	5	-	-	-
30	2.8	7.4	1.8	0.0	6.8	92	1006.9	•	6.8	5.6	8	0.0	-	-
31	4.2	5.8	3.1	1.9	7.9	96	1008.9	•	7.9	2.4	4	2.1	-	-

TERESPOL

Dni	T	Max	Min	T_g	e	U	P	S	N	v	v_{max}	R_d	s_n	s_g
1	15.3	21.9	10.4	8.6	10.4	61	1009.1	8.9	2.9	6.1	8	–	–	–
2	15.5	21.8	10.2	8.6	12.0	67	1005.9	7.0	4.8	2.8	4	–	–	–
3	14.2	17.6	9.8	7.3	14.4	89	1002.4	2.0	7.1	0.9	2	3.7	–	–
4	11.9	15.3	9.9	9.1	12.7	90	997.3	–	7.9	5.3	3	7.3	–	–
5	10.6	11.6	9.8	9.1	12.2	95	999.8	–	8.0	3.6	6	1.1	–	–
6	12.0	13.7	10.2	8.9	12.9	92	1003.5	0.4	7.9	2.1	5	0.7	–	–
7	10.7	13.2	8.2	6.4	10.0	77	992.9	4.4	5.5	5.9	5	0.6	–	–
8	7.8	9.8	6.6	5.1	9.2	86	988.5	1.9	6.8	5.8	8	2.0	–	–
9	6.2	8.0	4.7	4.5	8.0	85	992.3	1.9	6.4	3.9	5	1.0	–	–
10	4.4	7.6	1.8	0.8	7.2	86	998.2	4.1	6.9	2.0	3	2.8	–	–
11	3.7	6.3	2.2	1.4	6.6	83	1007.8	3.0	4.8	2.6	5	–	–	–
12	0.9	7.8	-3.7	-4.8	5.1	80	1015.4	7.3	0.1	0.6	3	–	–	–
13	4.6	10.8	-3.8	-6.1	6.2	77	1009.6	0.0	1.5	3.3	6	–	–	–
14	6.5	9.6	3.4	2.2	8.5	87	997.0	–	5.3	3.3	5	–	–	–
15	6.9	10.6	3.9	1.6	8.7	87	995.5	1.3	6.0	4.4	7	0.0	–	–
16	7.5	13.3	3.0	-0.1	8.7	85	1002.6	3.3	5.9	3.3	5	–	–	–
17	7.8	13.8	1.6	-1.8	8.1	78	1002.1	7.8	5.1	5.1	8	–	–	–
18	9.0	10.6	7.7	6.7	10.6	92	997.0	–	8.0	5.0	6	1.8	–	–
19	7.3	8.2	6.8	6.6	9.9	96	998.7	–	8.0	5.9	8	6.6	–	–
20	7.8	9.4	6.2	6.1	10.0	95	1002.1	–	8.0	2.3	4	0.7	–	–
21	9.9	12.1	8.8	5.7	11.2	92	1008.3	0.3	7.9	6.1	8	–	–	–
22	8.3	12.2	5.8	3.2	9.9	90	1014.0	2.5	6.3	4.6	7	–	–	–
23	7.2	13.3	4.6	0.8	9.1	90	1017.8	6.5	2.3	2.5	4	–	–	–
24	3.5	10.9	-2.8	-4.5	6.6	86	1015.9	7.6	0.5	0.5	1	–	–	–
25	3.6	9.0	-1.7	-4.1	7.7	96	1015.0	2.1	5.6	1.8	4	0.0	–	–
26	6.5	7.9	5.8	5.7	9.0	93	1013.2	–	8.0	3.9	7	0.0	–	–
27	5.2	7.6	2.6	-2.9	8.3	94	1010.8	1.6	5.0	3.4	5	0.0	–	–
28	5.9	7.8	2.2	-0.3	8.7	93	1010.2	–	6.0	4.3	5	0.0	–	–
29	7.9	9.6	6.7	4.9	9.7	91	1010.8	0.6	5.9	2.4	3	–	–	–
30	3.9	6.8	2.1	2.2	7.5	92	1000.9	–	6.0	4.5	9	0.0	–	–
31	5.0	7.5	2.2	2.0	8.6	92	1004.8	–	9.0	1.6	4	–	–	–

ZIELONA GÓRA

Dni	T	Max	Min	T_g	e	U	P	S	N	v	v_{max}	R_d	s_n	s_g
1	17.7	21.8	15.0	13.3	16.1	80	995.8	0.5	7.1	2.6	6	–	–	–
2	16.1	20.0	12.8	10.5	14.1	78	1001.4	3.2	6.0	0.8	2	–	–	–
3	13.7	18.1	12.2	10.1	14.1	90	996.6	1.6	6.5	3.8	7	11.5	–	–
4	11.6	13.5	10.2	10.4	13.3	83	999.5	2.5	6.9	4.1	7	2.2	–	–
5	10.9	12.8	9.0	9.2	12.3	94	1001.6	0.1	7.8	4.6	6	2.4	–	–
6	12.3	13.2	11.1	9.2	13.1	92	1002.5	–	8.0	4.1	7	8.2	–	–
7	9.8	12.9	7.2	6.5	9.7	80	995.7	4.9	6.4	7.0	8	4.1	–	–
8	8.5	11.8	6.5	6.5	8.8	79	996.0	3.7	5.9	5.0	7	2.6	–	–
9	6.7	10.1	5.6	4.9	8.4	86	995.4	4.3	6.4	2.3	4	0.1	–	–
10	3.4	7.8	1.4	0.1	6.6	86	997.6	3.9	5.6	1.0	4	0.3	–	–
11	2.9	7.9	0.2	-2.5	6.5	87	1004.4	2.5	4.4	1.3	3	–	–	–
12	3.1	7.3	0.2	-0.8	6.1	81	1008.0	8.5	0.4	3.6	5	0.0	–	–
13	4.0	7.1	0.5	-0.9	7.3	89	995.5	–	6.8	4.4	7	7.2	–	–
14	7.0	8.6	5.7	5.3	9.3	93	990.1	–	8.0	2.6	5	3.8	–	–
15	5.3	6.6	3.7	3.5	8.4	94	991.1	–	8.0	1.3	2	0.4	–	–
16	9.6	15.4	5.5	5.0	8.5	82	992.3	4.3	4.9	1.5	3	–	–	–
17	8.2	10.6	6.9	6.2	10.1	93	990.9	–	7.4	3.3	5	1.2	–	–
18	7.6	8.6	6.5	6.6	9.8	94	991.3	–	7.9	2.8	5	3.0	–	–
19	7.9	8.5	7.4	6.1	10.4	98	997.1	–	8.0	4.4	4	1.8	–	–
20	6.2	7.6	5.7	5.9	9.1	96	1000.0	–	8.0	2.3	4	3.5	–	–
21	7.1	8.9	5.4	6.1	10.3	100	1002.0	–	8.0	1.4	2	17.6	–	–
22	9.1	9.5	8.8	6.4	11.5	100	1004.1	–	8.0	1.8	3	1.0	–	–
23	8.8	9.5	7.4	7.8	11.3	100	1011.7	–	7.9	1.5	2	0.1	–	–
24	9.5	12.4	8.3	7.6	10.7	91	1010.0	4.7	5.3	1.5	3	–	–	–
25	5.2	8.4	4.0	4.6	8.5	96	1011.8	2.6	6.5	1.0	2	–	–	–
26	3.6	5.5	2.4	2.8	7.9	99	1012.2	0.2	7.8	0.6	2	–	–	–
27	4.1	14.4	0.1	-0.8	8.0	97	1010.3	8.1	3.0	1.1	3	0.1	–	–
28	1.3	6.4	[illegible]	-0.5	6.7	100	1010.6	–	8.0	0.9	2	0.1	–	–
29	3.6	13.7	-0.8	-0.6	7.4	92	1005.7	5.7	4.5	1.6	4	–	–	–
30	2.6	7.1	1.1	1.5	7.3	99	1000.7	2.5	6.3	1.5	3	0.1	–	–
31	4.3	10.0	1.6	2.1	8.2	98	998.6	4.1	6.1	1.8	4	–	–	–

LESZNO-STRZYŻEWICE

Dni	T	Max	Min	T_g	e	U	P	S	N	v	v_{max}	R_d	s_n	s_g
1	17.9	21.6	14.8	10.9	16.1	79	1009.6	0.1	7.3	3.3	6	0.2	–	–
2	15.4	21.2	11.2	8.7	15.1	87	1010.8	1.2	6.5	0.5	1	0.0	–	–
3	14.7	20.1	11.3	8.2	14.9	89	1006.1	0.9	6.3	2.1	4	10.2	–	–
4	12.5	14.9	11.4	10.2	10.7	74	1009.2	3.0	7.0	6.3	9	0.1	–	–
5	11.3	13.7	10.8	7.8	11.7	87	1010.9	–	7.8	4.1	6	1.4	–	–
6	12.0	14.5	11.4	10.7	13.6	91	1011.7	–	8.0	2.9	4	0.5	–	–
7	10.8	13.1	8.3	6.3	9.0	77	1004.3	6.1	4.4	8.0	12	1.6	–	–
8	8.3	12.4	6.4	5.0	9.6	88	1004.6	0.8	6.3	6.6	9	12.6	–	–
9	6.8	9.9	5.1	1.5	8.4	89	1004.2	2.9	5.8	4.3	7	0.3	–	–
10	3.7	7.2	1.5	-0.1	7.2	90	1004.9	0.5	6.4	0.6	2	0.7	–	–
11	2.9	6.2	-1.0	-4.2	6.6	89	1014.0	1.9	3.9	1.8	3	–	–	–
12	2.7	8.4	-3.7	-5.7	5.9	80	1018.5	7.9	0.4	3.3	6	0.0	–	–
13	5.1	9.3	0.4	-1.0	7.7	86	1006.7	0.7	5.8	4.1	6	5.2	–	–
14	8.3	10.3	7.1	6.2	10.2	[illegible]	998.6	–	8.0	3.0	5	6.3	–	–
15	5.0	7.2	4.3	3.5	8.6	[illegible]	1000.5	–	8.0	2.6	4	13.6	–	–
16	8.0	14.9	4.8	2.8	9.7	88	1002.9	4.0	5.4	1.9	3	–	–	–
17	9.0	11.8	6.5	2.4	10.1	88	1000.7	–	7.9	2.6	4	0.9	–	–
18	8.5	10.5	6.8	4.8	10.3	93	999.8	–	7.8	4.1	5	1.7	–	–
19	8.4	9.4	8.8	7.2	10.6	98	1000.0	–	8.0	6.3	8	1.3	–	–
20	6.5	8.8	2.8	3.8	9.3	96	1008.9	–	8.0	3.9	5	2.5	–	–
21	8.4	9.0	6.2	5.7	11.0	98	1011.2	–	8.0	2.8	5	14.2	–	–
22	10.1	11.2	9.8	8.5	11.9	96	1018.7	–	7.9	4.3	6	8.2	–	–
23	9.6	11.2	8.8	2.5	11.5	97	1021.4	–	7.8	2.1	4	0.0	–	–
24	9.7	12.4	7.6	3.9	10.5	88	1020.3	3.1	6.3	2.8	4	0.0	–	–
25	4.8	7.7	3.9	3.4	8.5	99	1021.9	–	8.0	1.1	2	0.0	–	–
26	4.3	9.8	2.8	2.8	8.1	97	1022.2	–	7.9	1.8	3	0.1	–	–
27	3.4	10.6	1.3	-0.9	7.9	90	1020.8	4.4	3.8	1.6	2	–	–	–
28	3.1	4.8	-1.8	-3.6	7.1	100	1018.5	–	7.0	2.1	4	–	–	–
29	3.9	11.8	1.8	-1.4	7.9	96	1013.7	4.2	4.5	2.1	4	–	–	–
30	2.9	7.4	1.1	-2.3	7.2	96	1010.4	2.6	7.1	2.9	4	–	–	–
31	4.1	6.8	2.7	3.2	7.9	96	1009.1	–	7.5	1.6	4	–	–	–

KALISZ

Dni	T	Max	Min	T_g	e	U	P	S	N	v	v_{max}	R_d	s_n	s_g
1	18.9	24.0	16.1	10.5	16.5	77	1000.6	1.1	5.9	4.3	8	7.3	–	–
2	16.4	18.5	14.9	14.4	17.4	94	1004.8	0.1	7.6	1.1	3	1.1	–	–
3	15.4	18.8	14.4	13.1	15.7	91	1000.7	1.4	6.8	2.9	6	7.5	–	–
4	12.3	14.6	10.4	10.3	11.2	78	1001.5	3.8	7.4	7.9	10	–	–	–
5	10.8	11.9	9.5	9.1	11.7	91	1004.6	–	7.6	4.6	4	0.8	–	–
6	12.8	14.7	10.8	10.5	13.1	90	1005.2	–	7.5	4.3	7	8.1	–	–
7	10.1	12.5	7.8	7.5	10.1	82	997.8	4.4	6.0	6.9	8	2.4	–	–
8	8.5	10.7	7.4	6.8	9.5	86	995.9	3.2	6.4	7.1	9	5.9	–	–
9	6.5	10.2	5.3	4.0	8.6	88	990.5	2.9	4.8	3.9	5	0.4	–	–
10	4.0	7.0	1.7	0.3	7.1	88	990.6	2.1	5.9	1.4	2	0.0	–	–
11	3.5	6.8	1.5	0.9	7.1	91	1007.2	0.9	4.9	1.5	4	–	–	–
12	2.4	8.2	-2.3	-7.3	6.0	84	1012.5	8.3	0.3	2.3	5	–	–	–
13	5.6	10.6	-0.1	-0.4	7.8	85	1001.0	3.2	5.9	5.1	7	3.6	–	–
14	8.6	12.3	6.8	6.6	10.8	96	992.3	–	7.8	2.6	5	20.2	–	–
15	4.7	6.9	3.8	3.8	8.3	98	993.1	–	8.0	4.4	7	16.6	–	–
16	8.3	13.6	4.2	4.2	10.1	92	996.8	5.2	4.6	1.8	3	–	–	–
17	9.8	14.0	5.6	3.4	9.5	84	994.7	0.9	7.3	3.6	5	–	–	–
18	8.7	10.7	6.5	8.4	10.5	93	992.4	–	6.6	3.1	4	7.1	–	–
19	8.1	9.3	7.2	7.1	10.5	98	995.5	–	8.0	4.6	6	3.9	–	–
20	6.6	7.4	5.4	4.9	9.5	98	1001.3	–	8.8	2.9	4	3.4	–	–
21	8.6	10.0	6.6	6.5	11.0	99	1004.2	–	7.9	3.8	5	16.4	–	–
22	9.5	10.6	8.7	8.7	11.5	97	1009.4	–	8.0	3.1	5	0.7	–	–
23	9.6	10.7	8.5	8.5	11.4	96	1019.1	–	8.0	2.0	3	–	–	–
24	8.1	10.4	7.0	5.1	10.0	92	1014.3	0.1	5.8	1.6	3	–	–	–
25	3.4	7.1	0.6	-0.5	7.9	100	1015.0	–	6.0	0.4	1	–	–	–
26	3.5	4.8	2.7	2.2	7.8	100	1015.1	–	6.0	0.9	2	–	–	–
27	3.5	13.3	1.0	1.0	7.9	99	1013.1	6.0	4.1	2.5	4	–	–	–
28	3.7	7.1	1.8	0.6	7.9	99	1013.3	–	7.0	2.0	4	0.0	–	–
29	6.6	13.8	2.8	2.3	8.9	92	1009.2	5.3	4.0	2.6	4	0.8	–	–
30	2.8	8.5	1.0	0.6	7.1	95	1003.4	0.4	7.9	2.4	5	–	–	–
31	3.4	9.0	1.6	1.3	7.2	93	1003.1	2.1	6.0	1.3	4	–	–	–

Column headings: TEMPERATURA POWIETRZA (T, Max, Min, T_g); PRĘŻNOŚĆ PARY WODNEJ (e); WILGOTNOŚĆ WZGLĘDNA (U); CIŚNIENIE ATMOSFERYCZNE (P); USŁONECZNIENIE (S); ZACHMURZENIE (N); WIATR (v, v_{max}); OPAD (R_d); ŚNIEG (s_n, s_g)

ŁÓDŹ – LUBLINEK

DNI	TEMPERATURA POWIETRZA				PRĘŻNOŚĆ PARY WODNEJ	WILGOTNOŚĆ WZGLĘDNA	CIŚNIENIE ATMOSFERYCZNE	USŁONECZNIENIE	ZACHMURZENIE	WIATR		OPAD	ŚNIEG	
	T	Max	Min	T_g	e	U	P	S	N	v	v_{max}	R_d	s_h	s_g
1	17.7	24.2	12.9	12.0	15.0	75	997.0	2.8	6.5	5.4	8	0.9	–	–
2	15.8	19.1	13.3	11.5	16.1	90	999.8	0.0	6.6	1.5	3	0.3	–	–
3	15.2	19.5	13.4	10.4	15.1	88	996.2	0.4	7.0	3.0	6	2.7	–	–
4	11.8	14.9	10.9	9.9	10.8	78	995.1	2.0	6.5	7.9	11	0.0	–	–
5	11.0	14.2	9.6	8.7	11.1	84	998.3	1.8	7.4	5.9	9	0.4	–	–
6	11.9	14.8	9.5	8.6	12.8	92	999.9	0.3	7.8	4.3	6	0.1	–	–
7	10.1	12.3	7.0	5.9	9.6	78	998.9	4.0	5.6	7.5	9	1.3	–	–
8	8.2	10.4	7.1	5.2	9.5	88	989.2	2.0	5.8	6.1	8	7.6	–	–
9	5.5	8.3	2.7	1.2	8.1	90	990.7	2.0	5.1	4.9	7	3.9	–	–
10	3.2	7.3	– 0.6	– 3.2	6.7	88	994.3	0.1	6.3	1.8	4	–	–	–
11	3.4	6.9	1.0	– 1.5	6.7	86	1002.3	2.8	4.0	1.9	4	–	–	–
12	2.2	7.2	– 3.1	– 6.9	5.1	74	1008.3	9.2	0.3	2.8	5	–	–	–
13	5.7	11.6	– 0.5	– 1.0	7.1	77	998.0	4.9	3.6	6.9	8	1.5	–	–
14	9.3	11.3	7.5	6.5	10.2	92	987.4	–	7.9	2.9	5	29.0	–	–
15	4.9	9.9	3.4	3.0	8.2	95	987.8	–	8.0	5.1	8	10.8	–	–
16	8.5	12.7	3.6	3.5	9.9	89	993.4	2.1	5.9	3.1	5	–	–	–
17	9.2	13.8	5.3	4.0	8.8	76	991.2	5.3	6.6	6.4	10	–	–	–
18	9.4	11.1	7.6	6.7	10.8	91	987.5	–	7.5	4.1	6	6.5	–	–
19	7.7	9.9	6.4	6.5	10.1	96	992.9	–	8.0	6.0	8	5.6	–	–
20	6.7	7.5	5.9	5.5	9.3	94	996.1	–	7.9	3.4	6	4.5	–	–
21	9.2	10.7	7.1	6.7	10.9	94	995.6	–	7.8	5.1	7	13.2	–	–
22	8.8	10.3	8.3	8.0	10.9	96	1005.7	–	8.6	4.4	7	0.5	–	–
23	9.1	9.8	7.8	6.1	11.0	95	1010.7	–	8.0	2.5	5	–	–	–
24	7.7	10.8	6.1	3.1	9.0	86	1009.6	3.6	4.3	1.3	3	–	–	–
25	4.0	9.0	0.4	– 2.1	8.0	98	1010.3	2.0	7.0	0.4	2	0.0	–	–
26	3.8	5.3	3.0	3.4	7.8	97	1010.3	–	8.0	2.5	5	0.0	–	–
27	5.7	13.5	0.4	1.3	8.0	89	1007.9	7.0	3.8	2.8	5	–	–	–
28	3.7	6.7	1.0	– 0.4	7.8	97	1007.9	–	6.0	2.5	5	0.1	–	–
29	6.8	13.1	3.9	3.5	9.0	91	1005.1	5.1	4.0	2.3	4	–	–	–
30	2.5	7.1	0.5	0.6	6.8	93	998.4	–	6.9	4.3	6	0.0	–	–
31	3.5	5.5	0.9	1.5	7.4	93	998.8	–	8.0	1.9	4	0.0	–	–

WŁODAWA

Październik 1975

DNI	TEMPERATURA POWIETRZA				PRĘŻNOŚĆ PARY WODNEJ	WILGOTNOŚĆ WZGLĘDNA	CIŚNIENIE ATMOSFERYCZNE	USŁONECZNIENIE	ZACHMURZENIE	WIATR		OPAD	ŚNIEG	
	T	Max	Min	T_g	e	U	P	S	N	v	v_{max}	R_d	s_h	s_g
1	15.6	22.5	9.8	8.6	10.5	60	1004.1	9.0	3.5	4.6	8	–	–	–
2	15.7	22.3	9.8	9.1	12.8	72	1001.4	6.3	3.9	1.6	3	3.7	–	–
3	14.1	17.7	11.5	10.1	15.0	93	998.0	0.4	6.8	0.6	1	0.5	–	–
4	12.0	14.6	10.2	9.1	12.1	86	993.9	0.1	7.5	5.3	9	1.0	–	–
5	10.1	10.7	9.1	8.4	11.5	93	996.3	–	7.9	4.6	8	7.4	–	–
6	11.5	13.5	10.5	9.3	12.5	92	999.7	0.8	7.6	2.6	4	0.0	–	–
7	10.3	13.5	8.1	5.7	10.0	80	989.6	5.2	4.9	6.0	9	1.5	–	–
8	7.6	10.0	6.0	4.5	9.0	87	984.8	2.2	6.6	6.5	8	0.3	–	–
9	6.0	8.6	4.5	3.6	8.1	87	988.2	1.0	6.9	3.8	6	1.1	–	–
10	3.7	6.0	2.7	0.6	7.6	95	993.7	–	6.5	1.5	3	5.8	–	–
11	3.2	6.6	– 0.2	– 2.4	6.8	90	1002.4	0.9	6.4	0.6	2	–	–	–
12	1.6	7.0	– 2.8	– 4.9	5.4	80	1010.2	9.1	0.1	0.3	1	–	–	–
13	4.8	11.3	– 2.4	– 4.4	6.7	79	1004.4	4.0	1.4	2.1	4	–	–	–
14	7.2	9.7	4.7	3.8	9.1	89	991.9	–	6.0	1.8	3	0.2	–	–
15	6.7	10.0	3.9	2.1	8.7	89	990.8	2.1	6.6	3.3	7	0.3	–	–
16	7.4	13.6	3.2	1.0	8.8	86	997.9	6.6	4.8	2.3	3	9.0	–	–
17	8.0	13.2	3.1	0.7	8.2	77	996.7	7.0	4.8	2.5	5	–	–	–
18	9.0	10.6	8.1	7.4	10.8	94	991.3	–	8.0	4.0	6	1.8	–	–
19	7.2	8.3	6.6	6.4	9.9	97	993.1	–	8.0	2.3	3	11.3	–	–
20	7.6	9.0	6.0	6.2	9.8	94	996.8	–	8.0	0.8	1	0.5	–	–
21	9.8	13.3	7.6	7.7	10.8	89	1002.0	0.1	7.9	2.8	5	0.2	–	–
22	8.6	10.4	6.8	6.7	10.0	90	1008.1	–	8.0	2.0	4	–	–	–
23	7.7	13.3	5.3	3.6	9.3	90	1012.0	5.5	1.8	1.3	2	–	–	–
24	4.0	11.2	– 1.5	– 4.4	7.1	88	1010.6	8.1	0.8	0.1	1	–	–	–
25	4.7	10.9	– 0.8	– 2.6	7.9	91	1009.9	3.8	4.3	1.3	3	–	–	–
26	5.9	7.0	5.4	5.7	8.7	94	1008.8	–	8.0	3.0	4	0.0	–	–
27	5.4	7.6	3.8	1.2	8.3	93	1006.6	1.1	5.0	2.8	6	0.0	–	–
28	5.3	7.9	3.2	1.8	8.4	94	1005.7	–	7.0	4.4	7	0.0	–	–
29	7.2	11.1	5.2	3.5	9.5	94	1006.6	2.9	4.8	1.9	4	–	–	–
30	3.5	6.1	1.7	1.8	7.4	94	996.9	–	6.0	3.4	5	0.0	–	–
31	4.1	5.7	1.6	1.8	8.0	97	1000.1	–	8.0	0.9	4	0.0	–	–

SULEJÓW

DNI	TEMPERATURA POWIETRZA				PRĘŻNOŚĆ PARY WODNEJ	WILGOTNOŚĆ WZGLĘDNA	CIŚNIENIE ATMOSFERYCZNE	USŁONECZNIENIE	ZACHMURZENIE	WIATR		OPAD	ŚNIEG	
	T	Max	Min	T_g	e	U	P	S	N	v	v_{max}	R_d	s_h	s_g
1	17.4	23.3	13.2	12.0	14.9	75	997.2	1.1	6.8	2.6	4	0.0	–	–
2	16.1	19.8	13.1	12.1	16.4	89	999.3	0.1	6.4	1.0	2	–	–	–
3	15.3	18.8	12.7	11.6	15.3	89	996.0	0.1	7.3	2.6	6	0.4	–	–
4	12.0	16.4	11.6	11.0	11.0	79	993.3	2.1	6.4	7.8	10	0.0	–	–
5	11.3	14.7	9.9	8.3	10.8	81	998.1	1.3	6.5	6.5	9	0.3	–	–
6	12.2	15.3	8.7	7.3	12.7	90	999.7	0.2	7.8	4.4	7	0.1	–	–
7	10.4	13.4	7.0	5.8	9.8	78	991.0	4.4	6.4	7.9	11	3.5	–	–
8	7.8	10.7	6.3	5.3	9.4	90	989.0	1.3	7.1	7.5	10	11.9	–	–
9	5.8	8.3	4.3	2.4	8.5	91	990.4	3.1	5.4	4.5	8	2.8	–	–
10	3.5	6.9	0.3	– 1.1	6.9	89	993.9	1.3	5.8	2.0	4	–	–	–
11	3.0	6.4	0.5	– 1.2	6.7	89	1001.6	2.0	4.6	1.8	4	–	–	–
12	1.8	6.8	– 3.2	– 5.2	5.7	83	1007.6	8.3	0.5	2.3	4	–	–	–
13	6.1	12.4	– 0.2	– 1.8	7.7	81	997.7	6.5	4.5	3.5	4	1.1	–	–
14	10.1	12.6	7.2	6.1	11.1	95	987.1	–	8.0	2.4	4	24.0	–	–
15	4.9	10.4	2.4	2.3	8.4	97	987.8	–	8.0	4.8	7	9.5	–	–
16	8.5	13.8	4.4	4.7	10.0	90	998.3	1.5	5.3	1.4	3	–	–	–
17	8.8	13.3	4.2	3.5	9.5	80	990.8	3.9	7.1	3.1	5	0.0	–	–
18	9.1	10.7	6.9	6.5	11.0	95	984.5	–	7.5	3.0	6	9.3	–	–
19	7.9	10.3	6.7	7.0	10.5	98	992.4	–	8.0	4.6	6	7.1	–	–
20	6.9	7.7	6.0	6.3	9.7	98	998.3	–	7.9	2.0	4	7.0	–	–
21	9.3	10.5	7.0	6.5	11.9	97	998.6	–	8.0	5.3	7	15.5	–	–
22	9.3	10.5	8.0	8.0	11.4	97	1004.8	–	8.0	3.5	5	0.7	–	–
23	9.3	10.2	8.6	8.0	11.4	97	1009.8	–	8.0	2.3	4	0.0	–	–
24	7.2	10.5	5.3	3.6	9.4	92	1009.1	2.9	4.4	1.4	2	0.1	–	–
25	3.5	8.4	– 0.2	0.4	7.9	100	1009.6	1.5	6.1	0.5	2	–	–	–
26	4.0	5.2	3.0	1.4	7.9	98	1009.5	–	8.0	2.9	4	0.0	–	–
27	4.1	14.3	1.6	2.2	8.5	90	1007.4	6.9	3.4	2.6	4	–	–	–
28	4.2	7.2	2.0	0.2	8.0	97	1007.4	–	6.0	2.5	4	0.0	–	–
29	6.6	10.8	4.6	3.9	9.2	94	1004.9	4.2	4.0	2.0	4	–	–	–
30	4.1	7.8	1.6	2.3	7.4	90	997.6	3.0	4.5	3.4	6	–	–	–
31	3.7	6.3	1.2	2.0	7.6	95	998.3	–	8.0	1.4	3	–	–	–

LUBLIN – RADAWIEC

DNI	TEMPERATURA POWIETRZA				PRĘŻNOŚĆ PARY WODNEJ	WILGOTNOŚĆ WZGLĘDNA	CIŚNIENIE ATMOSFERYCZNE	USŁONECZNIENIE	ZACHMURZENIE	WIATR		OPAD	ŚNIEG	
	T	Max	Min	T_g	e	U	P	S	N	v	v_{max}	R_d	s_h	s_g
1	15.7	23.3	10.4	8.7	12.0	68	994.6	•	3.0	4.6	7	–	–	–
2	15.8	22.5	10.3	8.3	13.9	77	993.2	•	5.4	2.8	4	1.7	–	–
3	14.4	17.2	11.2	10.5	15.7	96	990.5	•	6.6	1.4	3	0.1	–	–
4	11.4	15.2	9.4	6.6	11.4	84	987.8	•	5.0	6.6	8	0.8	–	–
5	9.8	10.4	8.4	6.1	11.1	92	990.0	•	7.0	5.4	7	2.1	–	–
6	11.1	12.9	9.2	9.2	12.5	95	993.1	•	7.9	4.0	5	0.2	–	–
7	9.7	12.7	6.7	4.7	9.7	81	983.5	•	5.4	5.8	7	4.6	–	–
8	7.0	10.1	5.6	2.2	8.7	87	979.6	•	5.9	7.3	9	5.0	–	–
9	5.3	8.3	3.0	0.9	8.8	90	982.3	•	5.5	5.0	7	5.0	–	–
10	2.4	4.5	0.1	– 2.9	8.9	94	986.7	•	5.9	2.4	4	0.1	–	–
11	1.9	5.2	– 1.7	– 4.0	6.3	91	994.9	•	5.0	2.1	4	–	–	–
12	1.7	6.4	– 3.6	– 6.5	5.4	79	1002.1	•	1.0	1.9	3	–	–	–
13	5.2	10.4	– 1.1	– 3.4	7.4	82	994.8	•	4.4	4.4	7	–	–	–
14	8.3	11.8	5.5	4.2	9.8	89	982.7	•	7.1	3.8	5	5.2	–	–
15	5.4	8.7	3.7	3.5	8.4	93	982.4	•	8.0	3.9	7	5.2	–	–
16	7.7	13.3	4.0	3.5	9.1	87	989.3	•	4.3	3.5	5	0.3	–	–
17	7.6	12.6	2.4	– 0.3	8.5	81	987.1	•	5.8	4.3	6	–	–	–
18	8.6	10.3	6.5	5.1	10.8	96	981.9	•	6.0	4.1	5	1.4	–	–
19	7.0	9.2	6.2	5.8	9.7	97	985.3	•	8.0	3.4	6	12.8	–	–
20	7.2	8.9	5.5	5.3	9.3	92	988.9	•	7.9	1.9	3	2.7	–	–
21	9.7	12.0	7.2	6.0	11.1	92	993.2	•	8.0	5.5	7	1.8	–	–
22	8.4	10.6	7.1	6.9	10.6	97	999.5	•	7.9	4.3	6	1.6	–	–
23	7.4	9.6	5.6	2.3	10.0	98	1004.2	•	4.8	2.4	4	–	–	–
24	4.8	9.9	– 0.7	– 2.1	7.8	91	1002.8	•	0.0	1.9	2	–	–	–
25	4.1	10.1	– 0.4	– 3.0	7.9	95	1003.0	•	4.3	1.5	2	0.0	–	–
26	4.9	6.4	3.2	3.0	8.2	94	1002.1	•	8.0	2.9	5	0.2	–	–
27	5.3	11.2	2.5	2.4	8.2	92	1000.0	•	4.1	4.0	6	0.8	–	–
28	4.6	8.2	2.1	0.2	8.1	95	999.4	•	4.0	5.0	7	0.0	–	–
29	6.8	9.7	5.5	5.0	9.4	96	998.3	•	5.0	2.4	3	–	–	–
30	3.1	6.5	0.7	0.7	7.1	98	998.2	•	5.1	4.3	6	0.8	–	–
31	3.3	5.0	0.4	0.2	7.7	98	992.5	•	8.0	1.5	3	1.5	–	–

LEGNICA

DNI	TEMPERATURA POWIETRZA T	Max	Min	T_g	PRĘŻNOŚĆ PARY WODNEJ e	WILGOTNOŚĆ WZGLĘDNA U	CIŚNIENIE ATMOSFERYCZNE P	USŁONECZNIENIE S	ZACHMURZENIE N	WIATR v	v_{max}	OPAD R_d	ŚNIEG s_t	s_g
1	18.8	22.3	15.9	34.6	15.8	73	1001.9	.	6.6	6.0	7	-	-	-
2	16.2	20.3	12.4	11.2	13.9	77	1007.2	.	5.6	1.8	3	-	-	-
3	15.8	20.1	12.8	10.5	13.5	76	1003.5	.	5.6	3.6	6	0.2	-	-
4	13.0	15.6	11.9	11.5	9.5	63	1008.4	.	6.4	7.3	9	0.0	-	-
5	11.8	13.7	10.4	8.4	11.2	81	1008.5	.	7.9	6.0	8	2.8	-	-
6	13.1	14.5	11.7	11.2	13.2	88	1009.5	.	7.9	5.1	9	0.0	-	-
7	10.5	13.2	8.5	6.7	10.5	83	1002.6	.	6.5	7.5	8	5.2	-	-
8	9.4	12.2	8.2	6.7	9.7	82	1002.5	.	5.5	7.8	10	1.4	-	-
9	7.3	9.3	6.7	4.0	9.3	91	1001.2	.	7.3	4.0	7	3.0	-	-
10	3.8	7.1	2.2	1.3	7.3	92	1003.4	.	6.0	2.0	3	0.1	-	-
11	2.9	6.8	- 0.1	- 1.9	7.0	93	1010.1	.	5.4	1.8	3	-	-	-
12	2.2	8.0	- 0.4	- 3.0	6.5	92	1014.0	.	3.4	3.3	7	0.8	-	-
13	5.1	9.8	- 0.2	- 2.3	8.3	92	1001.5	.	7.0	3.5	8	2.5	-	-
14	7.9	9.9	6.2	5.8	10.0	93	996.0	.	7.9	3.5	5	8.7	-	-
15	6.6	8.6	5.0	4.4	8.9	92	997.2	.	8.0	2.6	5	0.1	-	-
16	9.9	15.3	6.4	4.6	9.7	85	998.7	.	4.4	1.5	3	0.0	-	-
17	8.6	11.0	7.0	4.3	10.4	94	996.1	.	8.0	2.4	4	1.0	-	-
18	8.2	9.3	7.5	6.6	10.4	96	995.7	.	8.0	2.4	5	16.8	-	-
19	8.5	9.1	8.0	7.8	10.7	97	1001.3	.	8.0	5.6	8	4.8	-	-
20	6.6	8.5	6.0	5.5	9.4	96	1005.0	.	8.0	2.9	5	4.1	-	-
21	7.6	8.7	6.3	6.1	10.2	98	1007.2	.	8.0	1.6	3	25.0	-	-
22	9.1	11.7	8.2	7.1	11.1	96	1011.5	.	7.6	0.8	2	0.3	-	-
23	8.6	10.2	6.2	4.9	11.1	100	1017.6	.	8.0	0.6	2	0.0	-	-
24	9.2	12.4	7.0	7.0	10.6	91	1016.3	.	5.8	2.9	5	-	-	-
25	3.7	7.4	2.2	1.9	7.9	99	1018.1	.	7.0	1.1	3	-	-	-
26	4.3	10.2	2.3	2.6	7.7	93	1018.6	.	4.4	0.8	2	-	-	-
27	5.7	15.7	- 0.7	- 1.5	7.8	87	1016.7	.	2.0	0.4	2	-	-	-
28	2.5	6.9	- 0.1	- 1.7	6.8	93	1016.9	.	5.0	1.4	3	0.0	-	-
29	3.4	9.9	0.7	0.7	7.4	97	1012.2	.	4.0	1.1	3	-	-	-
30	4.7	12.8	- 1.2	- 2.8	7.3	87	1006.7	.	1.3	1.4	5	-	-	-
31	4.7	10.6	1.2	0.1	8.3	96	1005.0	.	4.6	1.5	3	-	-	-

WIELUŃ

Październik 1975

DNI	TEMPERATURA POWIETRZA T	Max	Min	T_g	PRĘŻNOŚĆ PARY WODNEJ e	WILGOTNOŚĆ WZGLĘDNA U	CIŚNIENIE ATMOSFERYCZNE P	USŁONECZNIENIE S	ZACHMURZENIE N	WIATR v	v_{max}	OPAD R_d	ŚNIEG s_t	s_g
1	18.8	25.2	14.5	14.0	16.3	77	994.9	5.1	6.4	2.5	4	2.7	-	-
2	16.1	19.2	13.3	11.9	17.0	94	998.3	1.6	6.8	1.0	1	-	-	-
3	15.7	19.9	13.2	12.3	15.2	86	995.0	1.0	6.6	1.9	3	0.0	-	-
4	12.8	15.8	11.8	11.6	10.4	72	995.7	3.4	6.1	4.0	8	-	-	-
5	10.2	11.9	8.8	7.7	10.9	88	998.5	-	6.9	2.1	5	0.2	-	-
6	12.2	15.1	10.9	10.6	12.8	90	999.4	0.4	8.0	1.3	2	0.3	-	-
7	10.3	12.2	7.5	6.8	9.9	79	991.3	4.0	6.9	4.3	6	1.0	-	-
8	8.0	10.0	6.9	6.3	9.2	86	990.2	1.0	6.3	4.8	7	3.9	-	-
9	5.8	9.1	4.1	3.1	8.4	92	990.6	2.7	5.0	3.1	6	1.6	-	-
10	3.8	6.6	0.6	- 1.8	7.1	89	993.5	0.3	6.9	1.0	2	-	-	-
11	3.5	8.2	0.1	- 1.7	7.0	90	1000.7	3.0	4.6	1.4	3	0.0	-	-
12	1.1	7.4	- 3.6	- 5.6	5.6	86	1006.0	7.6	0.4	1.5	3	-	-	-
13	5.8	12.3	- 1.4	- 3.3	7.9	84	995.0	2.3	6.6	2.0	4	3.6	-	-
14	9.5	14.1	7.8	7.8	11.0	92	986.0	0.2	8.0	1.6	3	23.1	-	-
15	4.4	7.8	2.8	2.7	8.1	97	987.5	-	8.0	2.6	4	22.2	-	-
16	8.8	13.3	4.2	4.5	9.9	88	991.4	6.6	4.9	1.9	3	-	-	-
17	8.6	13.4	5.3	4.8	9.1	82	988.5	1.8	7.4	2.3	3	0.0	-	-
18	8.1	9.9	5.1	2.7	10.5	97	985.5	-	7.0	2.0	3	13.7	-	-
19	8.2	9.8	6.7	6.7	10.6	97	991.5	-	8.0	2.8	6	7.1	-	-
20	6.5	7.3	6.0	6.0	9.5	98	994.5	-	8.0	1.3	2	6.6	-	-
21	8.6	10.0	6.3	4.2	11.0	98	997.4	-	8.0	2.1	3	17.2	-	-
22	9.9	10.9	8.8	8.0	11.9	97	1003.1	-	7.9	1.5	3	0.2	-	-
23	9.6	10.9	8.6	8.1	11.6	97	1008.5	-	8.0	1.3	2	-	-	-
24	6.6	10.5	4.0	1.5	9.1	93	1008.0	2.7	3.9	1.3	2	0.0	-	-
25	3.8	9.4	- 1.0	- 1.7	8.1	99	1009.0	5.4	3.9	0.8	1	0.3	-	-
26	2.9	5.1	1.8	2.2	7.4	99	1009.7	-	8.0	1.0	1	0.1	-	-
27	5.9	12.8	2.1	1.3	8.3	90	1007.4	6.4	3.1	0.9	2	-	-	-
28	3.6	6.7	1.6	- 0.2	7.6	96	1007.4	-	6.0	1.1	2	0.1	-	-
29	7.2	14.2	2.3	2.5	8.9	88	1004.0	5.5	3.8	1.3	2	-	-	-
30	4.8	10.2	0.5	- 1.8	7.4	87	997.4	5.0	4.4	1.8	4	-	-	-
31	3.4	5.1	2.1	0.8	7.3	94	997.0	0.2	7.9	1.6	3	-	-	-

ZGORZELEC

DNI	TEMPERATURA POWIETRZA T	Max	Min	T_g	PRĘŻNOŚĆ PARY WODNEJ e	WILGOTNOŚĆ WZGLĘDNA U	CIŚNIENIE ATMOSFERYCZNE P	USŁONECZNIENIE S	ZACHMURZENIE N	WIATR v	v_{max}	OPAD R_d	ŚNIEG s_t	s_g
1	18.1	23.3	15.2	14.5	15.1	.	992.6	1.7	.	.	.	0.0	-	-
2	14.9	18.5	11.6	9.0	13.9	.	998.4	0.5	.	.	.	-	-	-
3	14.7	19.3	12.4	9.6	14.0	.	998.8	2.2	.	.	.	0.8	-	-
4	12.1	14.1	10.4	9.7	9.6	.	998.5	1.9	.	.	.	0.3	-	-
5	11.0	12.3	8.4	6.5	11.6	.	1000.8	-	.	.	.	4.1	-	-
6	12.6	14.8	10.9	10.6	12.2	.	1001.0	-	.	.	.	0.0	-	-
7	10.2	13.3	8.5	7.8	9.6	.	995.4	2.1	.	.	.	2.4	-	-
8	8.4	10.3	7.4	6.7	9.2	.	995.1	0.3	.	.	.	1.0	-	-
9	6.8	8.4	5.9	5.6	9.0	.	992.9	-	.	.	.	1.3	-	-
10	2.6	4.6	0.4	- 0.4	6.4	.	994.6	2.1	.	.	.	0.7	-	-
11	1.8	5.4	- 2.8	- 4.4	6.3	.	1000.6	1.3	.	.	.	0.1	-	-
12	2.6	7.5	1.8	- 3.4	5.6	.	1003.2	8.0	.	.	.	2.7	-	-
13	5.2	8.2	2.0	0.1	7.9	.	998.8	-	.	.	.	2.4	-	-
14	6.7	8.9	5.7	5.1	8.4	.	987.5	-	.	.	.	-	-	-
15	7.1	10.9	4.2	2.9	8.1	.	988.7	0.8	.	.	.	-	-	-
16	9.3	14.8	6.8	3.4	8.9	.	989.3	7.8	.	.	.	2.1	-	-
17	8.7	10.4	4.4	1.9	10.5	.	986.3	-	.	.	.	1.6	-	-
18	7.2	8.9	6.7	6.6	9.8	.	987.4	-	.	.	.	7.1	-	-
19	7.9	8.1	7.1	7.1	10.2	.	992.9	-	.	.	.	3.9	-	-
20	8.1	7.6	9.6	9.5	9.8	.	996.2	-	.	.	.	2.8	-	-
21	6.9	8.4	5.4	5.4	9.4	.	998.1	-	.	.	.	9.5	-	-
22	8.5	9.5	7.6	7.2	10.4	.	1003.4	-	.	.	.	1.0	-	-
23	8.7	10.1	6.2	4.3	10.4	.	1007.6	-	.	.	.	-	-	-
24	9.8	13.0	7.8	4.1	9.9	.	1006.3	4.7	.	.	.	0.4	-	-
25	5.8	7.4	3.8	1.9	8.4	.	1008.5	-	.	.	.	-	-	-
26	3.4	12.8	2.3	2.4	7.7	.	1008.6	4.4	.	.	.	-	-	-
27	5.9	15.5	0.8	- 0.5	7.2	.	1007.3	6.8	.	.	.	-	-	-
28	2.1	5.9	- 1.4	- 3.7	6.8	.	1007.2	5.3	.	.	.	-	-	-
29	4.1	14.8	- 0.4	- 2.8	8.6	.	1003.8	7.8	.	.	.	-	-	-
30	4.8	12.5	0.9	- 1.1	7.2	.	998.2	1.5	.	.	.	-	-	-
31	6.9	15.8	2.3	0.2	7.9	.	995.5	4.2	.	.	.	-	-	-

WROCŁAW-STRACHOWICE

DNI	TEMPERATURA POWIETRZA T	Max	Min	T_g	PRĘŻNOŚĆ PARY WODNEJ e	WILGOTNOŚĆ WZGLĘDNA U	CIŚNIENIE ATMOSFERYCZNE P	USŁONECZNIENIE S	ZACHMURZENIE N	WIATR v	v_{max}	OPAD R_d	ŚNIEG s_t	s_g
1	17.8	23.0	15.5	13.3	17.0	83	1002.7	0.2	7.1	3.0	7	12.3	-	-
2	16.3	20.3	14.2	14.0	17.4	94	1007.6	1.2	7.4	0.9	2	3.8	-	-
3	15.3	20.6	11.8	10.3	15.4	88	1003.9	1.7	6.1	3.0	6	0.4	-	-
4	12.6	16.4	11.5	9.7	10.6	73	1006.4	4.2	6.0	7.3	10	-	-	-
5	11.3	13.3	8.6	7.2	11.8	88	1008.5	-	7.8	5.4	7	4.8	-	-
6	12.9	15.8	10.7	11.3	13.3	90	1009.5	0.3	8.0	4.6	7	0.0	-	-
7	10.6	13.1	7.5	7.3	10.1	79	1002.5	3.7	7.1	7.6	10	2.3	-	-
8	9.2	12.5	7.4	6.5	9.3	90	1002.0	3.9	6.4	7.8	11	2.9	-	-
9	6.8	10.5	5.0	4.4	9.1	92	1001.3	1.5	6.5	4.0	8	1.2	-	-
10	3.7	8.0	2.0	- 0.4	7.2	91	1003.6	3.8	6.1	2.9	7	0.2	-	-
11	3.9	8.0	0.2	- 2.1	7.3	91	1010.3	1.0	6.3	1.0	1	0.0	-	-
12	2.8	8.9	- 4.5	- 5.3	6.0	82	1014.7	6.8	0.8	3.8	7	1.3	-	-
13	6.0	12.1	0.5	- 0.7	8.4	88	1002.5	0.2	6.8	4.5	6	6.5	-	-
14	8.4	12.3	6.4	5.8	10.3	93	996.1	0.4	8.0	3.9	6	10.1	-	-
15	5.7	7.3	4.0	4.1	8.9	98	997.8	-	8.0	2.9	5	8.7	-	-
16	9.3	15.8	6.0	3.9	10.2	88	999.8	6.9	4.8	2.8	5	1.8	-	-
17	9.3	11.6	5.4	2.9	10.5	96	996.7	0.2	7.8	2.4	5	3.2	-	-
18	8.4	10.8	7.3	6.3	10.8	98	993.5	-	7.8	2.1	5	15.5	-	-
19	8.9	9.6	7.9	8.0	11.0	97	1001.1	-	8.0	3.4	5	4.3	-	-
20	6.8	8.4	5.9	6.3	9.7	99	1004.8	-	7.9	2.0	4	4.3	-	-
21	8.0	9.0	6.3	6.3	10.7	100	1007.2	-	8.0	1.3	2	27.1	-	-
22	9.1	11.2	5.9	3.0	11.3	98	1011.9	-	5.8	1.5	2	-	-	-
23	9.2	10.6	5.8	2.8	11.4	98	1017.8	-	8.0	1.1	3	0.0	-	-
24	8.4	12.2	7.0	4.8	10.2	92	1016.9	3.3	5.1	2.6	4	-	-	-
25	3.7	7.3	0.2	- 1.1	7.9	99	1018.7	-	7.0	0.6	2	0.0	-	-
26	3.8	9.2	2.3	- 0.5	7.7	96	1019.0	3.8	4.6	0.6	1	0.0	-	-
27	5.6	15.4	- 1.2	- 1.6	7.6	86	1017.1	7.1	0.0	0.4	1	-	-	-
28	1.4	5.9	- 1.1	- 4.5	6.8	99	1017.3	-	5.0	0.8	1	-	-	-
29	5.6	15.3	0.9	- 0.4	8.5	91	1012.8	5.6	4.0	2.9	5	-	-	-
30	4.2	12.7	- 2.7	- 5.0	7.2	88	1007.1	6.7	1.4	1.6	4	-	-	-
31	4.2	8.2	2.1	0.6	7.8	96	1009.7	3.9	5.6	2.4	5	-	-	-

JELENIA GÓRA

DNI	TEMPERATURA POWIETRZA				PRĘŻNOŚĆ PARY WODNEJ	WILGOTNOŚĆ WZGLĘDNA	CIŚNIENIE ATMOSFERYCZNE	USŁONECZNIENIE	ZACHMURZENIE	WIATR		OPAD	ŚNIEG	
	T	Max	Min	T_g	e	U	P	S	N	v	v_{max}	R_d	h_s	h_g
1	17.2	21.2	14.4	12.8	15.0	77	975.7	-	7.0	3.8	10	0.0	-	-
2	13.6	19.4	7.5	6.6	12.9	85	981.3	0.7	5.4	0.5	2	-	-	-
3	13.2	19.3	7.8	6.4	12.8	85	977.7	1.8	5.4	2.9	8	1.9	-	-
4	11.0	14.5	9.5	8.2	9.3	71	981.8	3.3	6.0	7.6	11	0.0	-	-
5	10.3	12.4	7.1	3.2	11.0	88	982.4	-	6.8	3.6	8	6.3	-	-
6	11.7	13.3	9.9	9.6	11.9	87	983.9	-	8.0	2.1	4	0.0	-	-
7	9.3	12.0	5.8	5.4	9.3	79	977.2	2.9	6.9	7.3	9	3.6	-	-
8	7.6	10.0	6.2	5.5	8.7	84	976.9	1.3	7.3	7.3	9	2.0	-	-
9	5.6	8.0	4.5	4.5	8.4	93	975.1	-	8.0	3.3	6	5.2	-	-
10	2.4	6.5	1.2	1.0	6.4	89	976.3	3.8	5.8	1.6	3	0.3	-	-
11	3.0	6.7	- 1.4	- 3.2	6.6	87	982.3	2.4	6.8	0.6	2	0.3	-	-
12	2.6	6.6	- 1.5	- 3.1	6.0	83	985.3	7.8	2.1	4.8	8	0.2	-	-
13	6.7	9.1	0.6	- 0.1	8.7	87	973.4	0.7	6.4	6.3	9	0.0	-	-
14	7.3	10.8	4.9	4.9	9.1	88	969.7	-	8.0	3.6	5	2.7	-	-
15	6.2	10.0	3.3	3.0	8.0	85	971.2	-	7.8	2.8	7	0.4	-	-
16	8.4	15.8	2.0	1.0	8.8	82	972.4	7.1	3.1	1.9	8	-	-	-
17	10.0	13.0	7.3	8.6	9.9	81	971.7	-	8.0	3.1	9	0.6	-	-
18	7.2	9.0	6.5	6.7	9.9	98	969.5	-	8.0	1.9	7	20.4	-	-
19	7.3	8.2	6.9	6.5	9.9	97	974.4	-	8.0	2.3	4	6.0	-	-
20	5.3	7.0	4.6	4.6	8.7	96	977.9	-	8.0	1.3	3	3.3	-	-
21	6.1	7.4	4.7	4.8	9.1	97	980.3	-	8.0	1.3	3	14.2	-	-
22	8.3	11.3	6.3	6.6	10.4	95	986.4	0.2	7.8	0.5	1	0.1	-	-
23	7.0	9.4	2.8	1.0	9.7	96	990.0	-	6.0	1.4	4	0.4	-	-
24	6.6	12.4	1.4	0.0	8.8	90	988.2	7.8	2.1	1.9	5	-	-	-
25	2.7	10.4	- 2.0	4.1	7.3	97	990.6	4.6	5.6	1.0	3	0.0	-	-
26	4.8	15.3	- 1.0	- 1.0	7.3	87	991.1	7.1	3.9	0.6	2	-	-	-
27	4.6	19.1	- 2.1	- 4.8	6.8	82	990.0	9.1	0.0	0.5	2	-	-	-
28	2.9	15.6	- 5.5	- 7.3	6.1	83	986.5	8.0	0.4	1.0	2	-	-	-
29	3.9	20.9	- 5.2	- 8.1	6.0	73	985.1	8.8	0.0	0.5	2	-	-	-
30	3.3	14.0	- 4.0	- 6.1	6.0	81	980.2	8.5	0.6	1.5	5	-	-	-
31	3.8	16.4	- 2.9	- 5.3	6.8	85	978.0	6.2	1.8	0.1	1	-	-	-

KIELCE

Październik 1975

DNI	TEMPERATURA POWIETRZA				PRĘŻNOŚĆ PARY WODNEJ	WILGOTNOŚĆ WZGLĘDNA	CIŚNIENIE ATMOSFERYCZNE	USŁONECZNIENIE	ZACHMURZENIE	WIATR		OPAD	ŚNIEG	
	T	Max	Min	T_g	e	U	P	S	N	v	v_{max}	R_d	h_s	h_g
1	17.4	23.0	13.3	12.1	13.9	71	990.2	3.8	3.8	5.1	7	-	-	-
2	16.0	21.3	11.3	8.0	15.8	87	991.3	4.1	5.0	1.0	3	0.1	-	-
3	14.9	18.2	12.1	10.6	14.3	91	988.6	-	6.6	1.5	4	0.0	-	-
4	12.0	14.3	10.9	9.6	10.8	77	987.7	1.8	4.8	6.0	7	0.0	-	-
5	10.4	12.7	9.1	7.6	10.8	86	990.2	0.2	6.9	6.1	8	0.4	-	-
6	11.2	13.7	9.2	8.0	12.3	95	992.1	-	7.3	3.9	5	0.9	-	-
7	9.6	12.7	6.7	6.5	10.3	80	983.4	3.5	6.4	6.4	8	6.3	-	-
8	7.1	10.1	6.0	4.1	9.1	91	980.7	2.4	6.9	7.0	8	8.0	-	-
9	5.1	7.5	3.2	0.1	8.4	96	982.2	1.9	5.5	3.4	5	3.4	-	-
10	2.2	5.9	0.2	- 2.7	8.6	93	985.5	2.5	4.9	2.1	4	-	-	-
11	2.1	6.3	- 0.3	- 3.1	8.2	88	992.5	0.5	4.5	1.8	5	-	-	-
12	1.5	6.6	- 2.8	- 5.6	5.5	82	994.0	7.7	1.0	3.1	6	-	-	-
13	5.4	11.1	0.4	- 2.8	7.7	85	989.9	5.0	4.4	4.8	6	1.6	-	-
14	10.0	12.6	7.5	6.9	11.3	92	979.4	0.6	6.9	3.3	5	20.1	-	-
15	4.7	9.0	0.9	0.8	8.3	96	980.3	-	8.0	3.5	6	10.7	-	-
16	7.9	13.5	4.5	3.6	9.2	87	986.3	7.0	3.9	3.9	5	-	-	-
17	6.4	12.3	4.1	0.6	8.2	75	992.9	4.8	5.6	4.8	7	0.0	-	-
18	9.0	10.0	7.4	5.9	11.0	95	978.3	-	7.5	3.0	4	9.9	-	-
19	8.0	10.2	6.6	6.4	10.4	97	983.2	-	8.0	3.9	6	6.6	-	-
20	6.9	8.1	6.0	5.4	9.4	94	986.6	-	7.9	1.8	3	5.7	-	-
21	9.2	10.9	6.9	5.2	11.0	95	989.4	-	8.0	5.0	7	13.3	-	-
22	9.5	10.8	9.2	8.5	11.6	98	996.0	-	8.0	4.0	6	1.2	-	-
23	9.6	11.4	9.0	8.1	11.2	93	1000.9	-	7.8	5.0	4	-	-	-
24	6.1	10.8	3.3	0.8	8.5	91	1000.3	7.3	2.9	2.0	5	-	-	-
25	3.3	10.4	- 1.8	- 3.2	7.2	91	1001.1	5.3	2.0	0.1	1	-	-	-
26	3.6	4.8	- 0.9	- 3.1	7.6	96	1000.9	-	8.0	2.0	3	-	-	-
27	6.5	14.3	1.7	1.6	7.9	84	999.2	6.7	3.8	1.6	4	-	-	-
28	4.1	9.6	2.2	- 2.0	7.7	94	999.6	0.5	5.0	2.0	3	-	-	-
29	6.2	11.6	4.3	2.0	8.9	93	997.5	4.3	4.0	1.4	4	-	-	-
30	5.1	12.2	- 0.6	- 2.2	7.1	82	989.2	7.6	0.5	2.5	4	-	-	-
31	3.5	6.3	1.2	0.5	7.3	93	990.2	-	8.0	1.0	4	-	-	-

CZĘSTOCHOWA

DNI	TEMPERATURA POWIETRZA				PRĘŻNOŚĆ PARY WODNEJ	WILGOTNOŚĆ WZGLĘDNA	CIŚNIENIE ATMOSFERYCZNE	USŁONECZNIENIE	ZACHMURZENIE	WIATR		OPAD	ŚNIEG	
	T	Max	Min	T_g	e	U	P	S	N	v	v_{max}	R_d	h_s	h_g
1	18.9	24.1	14.7	13.4	17.0	79	984.8	1.0	4.3	2.4	3	0.1	-	-
2	15.8	20.0	14.5	12.8	16.9	94	987.6	0.0	5.4	1.6	3	3.9	-	-
3	15.2	19.3	12.7	10.0	14.6	86	984.9	2.2	5.5	2.4	9	0.4	-	-
4	11.4	14.7	10.2	9.0	10.2	76	985.1	4.4	5.3	6.3	9	0.8	-	-
5	9.5	10.5	8.2	8.0	11.0	92	987.6	-	7.8	3.5	6	0.4	-	-
6	11.3	13.2	9.5	8.5	12.3	93	988.9	-	7.9	2.6	4	0.4	-	-
7	8.9	11.3	6.2	4.1	9.8	86	981.4	1.7	5.8	5.1	7	2.4	-	-
8	7.2	8.7	6.2	5.3	8.9	88	974.0	3.1	7.3	8.3	10	9.7	-	-
9	5.1	7.2	4.0	3.1	8.2	93	974.5	1.8	5.5	4.8	7	1.2	-	-
10	3.4	6.2	0.4	- 0.8	6.8	88	981.7	0.3	6.4	2.0	3	0.0	-	-
11	3.4	6.3	1.8	1.1	8.4	85	988.6	1.7	4.8	2.3	3	-	-	-
12	2.1	6.4	- 1.2	- 2.5	5.7	82	994.1	7.4	3.0	2.1	4	-	-	-
13	6.1	11.2	0.0	- 0.5	8.2	86	983.8	1.7	5.6	4.6	6	2.7	-	-
14	9.7	12.3	8.5	8.0	11.4	94	974.7	-	7.9	3.3	9	20.3	-	-
15	3.8	10.2	1.5	1.5	7.7	95	976.8	-	8.0	4.8	8	15.8	-	-
16	9.8	13.5	4.7	4.3	9.3	83	980.9	4.4	4.6	2.0	4	-	-	-
17	9.4	13.0	4.9	3.9	8.8	81	977.9	2.9	6.8	3.4	5	0.8	-	-
18	8.1	9.4	6.4	4.6	10.4	98	973.9	-	7.6	2.4	3	13.3	-	-
19	7.7	8.8	6.4	6.1	10.3	98	979.6	-	8.0	2.9	4	5.7	-	-
20	6.3	7.2	5.2	5.1	9.0	95	982.8	-	8.0	1.9	3	7.3	-	-
21	8.4	9.5	6.3	5.9	10.6	96	985.4	-	8.0	2.5	3	15.0	-	-
22	9.7	11.0	8.2	8.0	11.2	94	991.4	-	8.0	1.8	4	-	-	-
23	9.7	10.6	8.8	7.8	11.4	95	996.8	-	8.0	2.5	3	0.1	-	-
24	7.2	10.4	5.3	4.2	8.7	86	996.2	3.8	3.5	1.8	3	-	-	-
25	4.5	10.3	- 1.0	- 1.5	7.5	89	997.3	4.4	1.3	1.3	2	-	-	-
26	2.5	6.4	0.9	0.6	7.0	96	997.6	1.5	6.3	1.0	1	-	-	-
27	6.2	15.3	- 0.1	- 0.4	8.0	85	996.1	6.8	3.1	1.6	3	-	-	-
28	3.1	8.7	1.8	- 0.3	7.3	96	995.6	0.9	5.0	1.4	2	-	-	-
29	7.2	15.0	0.5	0.8	8.5	85	993.2	5.0	3.0	2.6	4	-	-	-
30	6.8	13.0	3.3	1.1	7.4	78	985.9	8.9	1.0	3.0	4	-	-	-
31	2.9	5.4	1.2	1.1	7.4	99	985.5	-	8.0	1.5	2	-	-	-

ŚNIEŻKA

DNI	TEMPERATURA POWIETRZA				PRĘŻNOŚĆ PARY WODNEJ	WILGOTNOŚĆ WZGLĘDNA	CIŚNIENIE ATMOSFERYCZNE	USŁONECZNIENIE	ZACHMURZENIE	WIATR		OPAD	ŚNIEG	
	T	Max	Min	T_g	e	U	P	S	N	v	v_{max}	R_d	h_s	h_g
1	9.6	11.1	8.5	.	11.9	100	840.1	-	8.0	14.9	27	1.6	-	-
2	7.1	9.7	5.0	.	9.7	96	844.1	0.3	6.5	7.6	12	1.6	-	-
3	5.5	7.3	4.5	.	9.0	100	835.4	-	7.8	20.4	30	9.3	-	-
4	0.3	5.9	- 1.7	.	6.2	100	839.7	5.7	7.0	21.8	30	0.1	-	-
5	2.0	3.1	- 0.6	.	7.1	100	841.8	-	8.0	16.9	28	16.7	-	-
6	2.9	4.5	1.6	.	7.6	100	843.9	-	8.0	15.3	19	0.6	-	-
7	- 0.8	2.6	- 1.7	.	5.7	98	835.3	1.1	7.6	28.1	34	3.2	-	-
8	- 2.1	- 1.5	- 2.5	.	5.1	98	834.5	0.7	8.0	25.9	30	4.0	2	*
9	- 2.9	- 2.0	- 3.8	.	4.9	98	833.4	-	8.0	14.3	23	3.7	6	*
10	- 6.1	- 3.4	- 7.2	.	3.7	95	833.3	3.3	7.5	5.8	9	0.2	9	5.4
11	- 6.2	- 5.3	- 7.4	.	3.7	96	838.3	1.2	7.6	5.3	9	0.9	9	*
12	- 6.1	- 5.2	- 7.6	.	3.7	96	840.9	6.3	4.5	10.4	17	0.2	9	*
13	- 9.6	- 8.0	- 9.8	.	2.9	99	832.3	-	7.5	24.6	30	9.6	9	*
16	- 0.4	- 2.1	- 2.6	.	5.9	99	830.1	-	8.0	10.6	24	3.3	5	*
15	- 2.7	- 1.2	- 4.5	.	5.0	99	830.5	0.2	7.8	14.4	18	0.7	7	3.0
16	0.1	1.6	- 1.3	.	6.1	99	833.1	6.4	6.8	15.6	24	1.3	8	*
17	1.5	2.6	0.5	.	6.6	97	830.6	-	7.8	14.6	24	2.1	-	*
18	0.4	2.6	- 1.0	.	6.3	100	829.7	-	7.9	15.9	19	37.0	-	*
19	- 0.2	0.7	- 0.4	.	6.0	100	833.6	-	8.0	13.8	17	38.6	4	*
20	- 2.4	- 0.6	- 3.4	.	5.1	99	835.3	-	8.0	10.9	15	7.8	5	4.8
21	- 1.5	- 0.3	- 3.4	.	5.5	100	838.5	-	8.0	4.4	8	13.8	10	*
22	0.7	1.4	- 0.3	.	6.5	100	843.3	0.8	7.9	4.0	9	0.3	7	*
23	2.9	5.7	0.1	.	6.8	92	848.3	2.6	5.0	8.5	12	0.2	5	4.8
24	6.0	6.9	4.6	.	8.4	88	848.2	5.5	0.9	9.0	12	-	4	*
25	9.0	11.2	6.6	.	9.4	29	850.3	9.4	1.9	3.8	8	-	-	*
26	9.3	12.4	7.5	.	4.3	37	851.3	9.5	1.0	2.9	4	-	-	*
27	11.3	13.3	9.9	.	6.8	36	851.5	9.5	0.9	2.0	4	-	-	*
28	9.4	12.4	7.8	.	9.1	76	850.5	9.5	0.8	2.0	3	-	-	*
29	7.9	9.2	6.8	.	7.9	28	847.3	8.8	0.8	10.4	14	-	-	*
30	8.1	9.6	3.8	.	9.6	39	841.4	8.3	1.5	13.9	22	-	-	*
31	9.6	8.6	9.2	.	7.8	81	839.7	6.7	2.1	4.6	11	-	-	*

ZAMOŚĆ

DNI	TEMPERATURA POWIETRZA				PREŻNOŚĆ PARY WODNEJ	WILGOTNOŚĆ WZGLĘDNA	CIŚNIENIE ATMOSFERYCZNE	USŁONECZNIENIE	ZACHMURZENIE	WIATR		OPAD	ŚNIEG	
	T	Max	Min	T_g	e	U	P	S	N	v	v_{max}	R_d	s_h	s_g
1	15.5	23.3	8.3	7.0	10.9	64	998.8	.	3.0	4.0	5	-	-	-
2	16.3	23.3	8.9	7.6	12.2	66	996.7	.	4.1	2.1	4	0.2	-	-
3	15.1	18.6	12.2	11.0	15.4	90	993.8	.	7.4	1.4	3	1.9	-	-
4	12.1	15.2	10.1	8.9	12.0	84	991.0	.	6.6	4.4	6	0.3	-	-
5	10.1	11.6	9.1	7.9	10.9	88	993.1	.	7.4	5.3	7	1.2	-	-
6	11.4	13.2	9.7	9.9	12.6	93	996.3	.	7.6	3.1	4	0.6	-	-
7	10.5	12.6	8.9	8.0	10.7	84	997.3	.	5.5	5.1	7	4.0	-	-
8	7.4	10.3	5.9	5.0	9.0	88	992.6	.	5.9	5.9	7	3.1	-	-
9	5.7	8.7	4.1	3.9	8.3	91	985.3	.	5.5	4.8	6	4.5	-	-
10	3.1	6.3	0.7	- 2.5	7.0	92	989.6	.	5.1	2.3	3	-	-	-
11	2.7	6.8	- 1.7	- 3.2	6.7	91	997.7	.	4.0	0.9	3	-	-	-
12	0.2	6.7	- 5.2	- 5.6	5.2	85	1005.1	.	0.4	1.3	3	-	-	-
13	5.1	11.5	- 2.8	- 4.9	7.2	82	998.5	.	4.3	4.3	6	-	-	-
14	5.1	10.7	4.7	3.9	9.8	90	986.5	.	7.6	2.8	4	6.9	-	-
15	6.8	8.9	4.9	4.6	9.0	90	986.7	.	7.6	2.9	6	1.0	-	-
16	7.6	13.9	2.6	0.5	8.6	83	993.6	.	3.1	2.1	4	-	-	-
17	7.3	12.9	1.0	- 0.3	8.4	81	990.4	.	5.5	4.1	6	-	-	-
18	9.5	10.9	7.4	5.9	11.3	95	985.1	.	6.8	3.9	7	1.7	-	-
19	7.8	9.6	6.9	6.9	10.3	98	987.3	.	8.0	2.4	3	8.3	-	-
20	8.0	9.8	6.4	6.4	9.7	90	991.7	.	7.9	1.3	3	2.8	-	-
21	10.1	12.2	8.0	8.1	11.7	95	995.4	.	8.0	6.3	7	2.2	-	-
22	9.2	10.6	8.5	8.4	11.2	97	1002.1	.	7.9	5.8	5	1.9	-	-
23	7.6	12.4	5.4	4.9	10.0	95	1006.7	.	4.8	2.0	3	-	-	-
24	2.9	9.8	- 0.6	- 1.2	8.9	92	1005.6	.	2.0	0.6	2	-	-	-
25	3.2	10.7	- 3.2	- 4.2	7.1	91	1003.6	.	3.5	0.9	2	-	-	-
26	5.4	6.7	2.5	- 0.3	8.4	94	1004.9	.	8.0	2.6	4	0.0	-	-
27	5.2	9.8	2.9	3.3	8.3	94	1002.6	.	5.0	3.1	5	0.0	-	-
28	4.4	6.1	1.0	- 0.7	8.0	95	1002.3	.	5.8	2.9	5	-	-	-
29	7.3	10.3	4.1	1.6	9.3	91	1002.7	.	4.9	1.5	2	-	-	-
30	5.2	8.7	0.7	- 1.6	7.9	89	992.9	.	3.5	3.9	7	0.0	-	-
31	3.9	5.6	1.4	1.4	7.9	95	995.6	.	8.0	1.8	3	0.5	-	-

SANDOMIERZ

DNI	TEMPERATURA POWIETRZA				PREŻNOŚĆ PARY WODNEJ	WILGOTNOŚĆ WZGLĘDNA	CIŚNIENIE ATMOSFERYCZNE	USŁONECZNIENIE	ZACHMURZENIE	WIATR		OPAD	ŚNIEG	
	T	Max	Min	T_g	e	U	P	S	N	v	v_{max}	R_d	s_h	s_g
1	16.7	22.6	12.1	11.1	12.8	68	996.6	6.2	3.3	5.6	7	-	-	-
2	16.4	23.0	10.9	9.9	15.1	81	996.3	4.3	4.5	2.6	5	7.8	-	-
3	14.8	18.3	12.7	11.6	16.4	97	993.9	-	6.4	2.1	4	4.6	-	-
4	11.6	15.6	9.6	7.8	10.9	78	992.3	1.6	4.8	6.8	10	0.0	-	-
5	10.2	10.7	9.3	7.6	10.8	87	994.6	-	7.9	6.4	9	2.0	-	-
6	11.3	13.9	8.1	6.9	12.4	93	997.1	-	7.8	3.6	6	0.6	-	-
7	10.1	12.9	7.8	6.7	10.4	84	998.4	3.2	6.8	8.4	10	1.2	-	-
8	7.6	11.1	6.4	5.2	8.6	82	994.8	1.7	5.6	9.3	10	0.0	-	-
9	5.5	7.8	4.5	2.7	8.2	90	986.7	0.9	6.5	5.8	8	2.5	-	-
10	3.2	6.4	0.6	- 0.7	6.8	90	990.3	2.7	5.0	3.3	4	-	-	-
11	3.0	6.6	0.6	- 1.5	6.8	91	997.8	1.8	5.6	3.3	7	0.0	-	-
12	2.2	7.2	- 3.1	- 5.0	5.4	78	1004.9	8.9	1.3	2.8	6	-	-	-
13	4.8	8.9	0.0	- 1.2	7.4	85	996.7	3.7	4.5	5.6	9	-	-	-
14	8.3	11.1	6.5	5.7	10.5	96	985.1	0.1	6.5	3.0	5	18.5	-	-
15	5.3	8.9	2.6	2.7	8.6	96	986.1	-	8.0	5.3	7	7.2	-	-
16	8.2	13.2	4.5	4.7	8.8	82	992.4	8.8	3.1	4.9	7	-	-	-
17	8.1	12.6	2.9	1.7	8.7	80	989.9	5.1	5.3	5.1	8	0.0	-	-
18	9.4	10.6	7.3	6.7	11.4	97	984.0	-	7.0	3.0	5	9.4	-	-
19	8.0	10.1	6.7	6.7	10.4	97	987.9	-	8.0	3.6	7	8.4	-	-
20	7.4	8.6	6.0	5.7	9.5	93	991.6	-	7.5	1.6	6	7.3	-	-
21	9.5	11.5	7.3	7.1	11.5	96	994.7	-	8.0	5.4	8	13.5	-	-
22	9.6	10.5	9.0	9.1	11.6	97	1001.5	-	8.0	3.5	5	6.5	-	-
23	8.9	11.2	8.2	6.8	10.8	95	1006.3	-	5.9	2.6	4	-	-	-
24	5.5	10.4	2.0	1.3	8.1	90	1005.6	6.7	1.1	2.1	3	-	-	-
25	3.3	8.2	- 0.7	- 1.2	7.5	96	1006.2	2.4	1.8	2.3	4	-	-	-
26	4.6	5.3	3.4	0.4	8.1	95	1006.0	-	8.0	2.4	4	0.0	-	-
27	6.0	15.1	1.7	1.9	8.1	88	1003.9	5.2	3.9	3.0	5	-	-	-
28	4.0	7.8	1.3	- 2.7	7.7	94	1003.5	0.7	5.1	2.5	4	-	-	-
29	7.5	11.9	5.4	5.7	9.5	91	1002.9	3.7	3.9	3.3	5	-	-	-
30	5.6	12.1	2.6	1.4	7.8	87	993.8	7.9	1.5	5.5	8	-	-	-
31	4.1	6.2	1.8	0.7	7.7	94	995.5	-	7.9	1.3	3	-	-	-

OPOLE

DNI	TEMPERATURA POWIETRZA				PREŻNOŚĆ PARY WODNEJ	WILGOTNOŚĆ WZGLĘDNA	CIŚNIENIE ATMOSFERYCZNE	USŁONECZNIENIE	ZACHMURZENIE	WIATR		OPAD	ŚNIEG	
	T	Max	Min	T_g	e	U	P	S	N	v	v_{max}	R_d	s_h	s_g
1	19.0	24.4	16.0	13.3	17.9	83	997.4	2.7	3.9	3.1	5	7.6	-	-
2	16.0	18.7	14.6	11.4	17.4	96	1001.2	1.0	5.6	1.3	3	-	-	-
3	16.0	21.2	12.9	11.6	15.6	87	998.3	3.7	6.1	2.5	7	0.9	-	-
4	12.7	15.5	11.7	11.3	10.4	71	1000.1	3.9	6.1	5.6	10	0.2	-	-
5	10.2	12.4	8.5	7.2	11.3	91	1002.2	-	7.8	2.9	4	7.9	-	-
6	12.3	14.3	10.6	10.4	13.2	91	1003.3	-	7.9	3.8	6	0.0	-	-
7	10.3	12.7	8.0	7.7	10.3	82	998.1	4.2	6.0	6.8	10	3.8	-	-
8	8.1	10.4	6.6	6.1	9.4	87	994.7	1.9	6.3	7.1	10	2.4	-	-
9	6.6	9.2	6.2	5.3	8.9	92	994.5	2.4	6.4	4.4	9	3.3	-	-
10	4.4	7.6	3.3	2.4	7.6	92	998.4	1.2	6.5	1.3	2	0.0	-	-
11	6.2	8.1	1.7	0.8	7.1	87	1003.1	3.3	5.6	2.0	4	0.1	-	-
12	2.3	8.1	- 1.9	- 3.6	6.1	86	1008.2	7.3	0.5	2.5	5	0.2	-	-
13	6.8	12.7	- 0.2	- 3.1	8.8	88	998.5	0.6	5.4	2.5	5	2.4	-	-
14	9.5	12.9	6.5	6.8	11.1	93	989.1	0.4	7.3	4.0	7	21.0	-	-
15	5.0	6.2	3.8	3.9	8.5	95	991.5	-	8.0	3.3	9	14.0	-	-
16	9.4	13.7	5.4	5.7	10.5	89	994.1	7.4	5.1	2.8	5	1.3	-	-
17	9.2	13.1	7.0	5.2	9.8	86	990.2	-	7.6	2.1	4	0.8	-	-
18	8.0	10.3	5.5	3.0	10.6	98	987.8	-	7.4	2.3	5	21.3	-	-
19	8.4	9.4	8.0	8.1	11.0	99	993.5	-	8.0	3.3	5	4.8	-	-
20	6.6	8.3	6.4	5.9	9.5	98	997.4	-	8.0	2.9	4	2.7	-	-
21	7.9	9.3	6.4	6.5	10.6	99	999.6	-	8.0	2.1	4	15.6	-	-
22	9.8	11.9	6.9	6.8	11.0	97	1005.3	0.6	7.1	1.5	3	-	-	-
23	10.4	12.4	6.9	6.7	12.0	93	998.2	0.1	7.4	1.9	4	-	-	-
24	6.7	10.5	5.2	2.3	9.2	96	1010.2	2.0	2.9	2.0	3	-	-	-
25	2.6	6.2	- 0.2	0.3	7.4	100	1011.7	0.2	4.0	0.1	1	0.5	-	-
26	2.9	5.1	2.1	1.0	7.4	98	1012.2	1.0	4.9	- 0.5	1	0.2	-	-
27	5.4	14.9	- 0.6	- 0.6	8.1	90	1010.6	6.2	1.0	0.9	2	0.8	-	-
28	3.3	9.5	1.2	- 1.7	7.8	94	1010.4	5.8	2.8	1.4	2	-	-	-
29	6.7	16.3	1.3	1.5	8.5	87	1006.6	4.6	3.8	2.1	3	-	-	-
30	6.0	12.3	0.5	- 0.8	9.7	85	1000.5	5.6	0.3	1.5	3	-	-	-
31	2.1	7.9	0.0	0.2	7.0	98	999.5	0.8	5.9	0.6	2	-	-	-

KŁODZKO

DNI	TEMPERATURA POWIETRZA				PREŻNOŚĆ PARY WODNEJ	WILGOTNOŚĆ WZGLĘDNA	CIŚNIENIE ATMOSFERYCZNE	USŁONECZNIENIE	ZACHMURZENIE	WIATR		OPAD	ŚNIEG	
	T	Max	Min	T_g	e	U	P	S	N	v	v_{max}	R_d	s_h	s_g
1	18.6	21.8	16.0	15.7	15.6	73	979.7	1.0	7.0	5.0	10	18.5	-	-
2	16.3	20.3	14.0	12.8	16.1	88	984.5	3.1	7.1	0.9	2	-	-	-
3	15.0	18.6	12.1	9.8	13.7	81	982.0	1.5	6.3	3.6	7	0.0	-	-
4	11.0	15.9	8.2	6.7	9.4	73	984.3	7.3	4.8	5.3	8	-	-	-
5	9.6	11.2	5.4	2.6	9.9	84	986.6	-	6.8	2.8	7	0.7	-	-
6	12.0	14.6	10.1	9.6	12.0	86	987.0	0.2	7.6	2.4	8	-	-	-
7	9.4	13.0	7.0	6.5	10.2	86	980.9	3.2	7.0	4.4	10	2.3	-	-
8	7.6	10.4	6.2	6.0	9.4	90	980.1	1.9	6.9	4.3	6	0.2	-	-
9	6.6	8.6	5.7	5.2	8.9	92	978.2	0.1	7.8	3.0	5	1.2	-	-
10	3.2	6.1	0.3	- 0.8	6.7	88	979.5	1.2	5.1	0.9	2	0.1	-	-
11	3.7	6.3	1.0	- 0.5	6.8	86	985.4	1.6	7.4	1.1	3	0.4	-	-
12	2.9	7.0	- 0.6	- 1.5	6.0	81	984.1	7.7	1.5	2.4	5	1.7	-	-
13	5.4	9.7	- 0.7	- 1.4	8.5	92	977.6	-	6.9	1.5	4	0.2	-	-
14	7.2	10.9	4.7	5.2	9.2	90	972.9	-	7.9	3.8	5	11.7	-	-
15	5.8	9.3	3.1	2.8	8.0	87	976.7	0.1	7.9	2.5	5	0.1	-	-
16	8.9	11.9	6.2	4.7	9.4	83	976.6	8.4	5.3	2.3	6	0.2	-	-
17	9.7	12.2	7.6	6.3	10.0	84	972.2	-	7.8	2.1	5	0.8	-	-
18	7.8	9.3	7.3	7.0	10.1	95	971.4	-	8.0	3.0	5	20.2	-	-
19	7.9	9.3	7.3	7.1	10.3	97	974.5	-	8.0	2.1	3	8.1	-	-
20	5.7	7.3	5.0	4.9	8.8	96	980.5	-	8.0	1.9	3	2.8	-	-
21	6.8	7.8	5.2	4.8	9.5	96	983.0	-	8.0	1.9	3	9.3	-	-
22	8.1	10.7	6.9	5.1	10.2	95	986.1	0.5	5.6	0.4	1	0.3	-	-
23	8.0	9.5	5.6	5.4	10.6	98	993.3	-	7.8	1.3	3	1.1	-	-
24	7.6	10.7	4.4	2.2	9.7	93	992.4	6.4	4.5	2.3	4	-	-	-
25	6.0	11.3	3.6	2.5	8.8	92	994.0	6.0	5.5	0.5	2	-	-	-
26	3.7	11.8	- 0.7	0.2	7.7	96	995.0	4.4	4.4	0.3	1	-	-	-
27	5.0	16.5	- 1.8	- 3.1	7.4	85	993.9	7.9	0.3	0.3	1	-	-	-
28	2.7	13.9	- 3.8	- 3.9	6.7	90	993.2	6.4	2.1	0.6	5	-	-	-
29	5.8	16.3	- 3.1	- 4.9	7.0	81	985.9	7.5	0.3	0.6	2	-	-	-
30	3.9	10.8	- 1.3	- 3.4	6.8	85	984.5	7.8	0.5	0.6	2	-	-	-
31	3.7	13.3	- 2.9	- 3.2	6.9	87	982.0	6.6	1.5	0.1	1	-	-	-

Tablica II

KATOWICE

DZIEŃ	TEMPERATURA POWIETRZA				PRĘŻNOŚĆ PARY WODNEJ	WILGOTNOŚĆ WZGLĘDNA	CIŚNIENIE ATMOSFERYCZNE	USŁONECZNIENIE	ZACHMURZENIE	WIATR		OPAD	ŚNIEG	
	T	Max	Min	T_g	e	U	P	S	N	v	v_{max}	R_d	s_h	s_g
1	18.2	25.6	13.4	10.6	13.8	78	985.4	2.3	3.9	2.0	3	-	-	-
2	15.4	19.3	12.5	9.8	15.5	89	988.4	-	5.8	0.9	2	1.1	-	-
3	14.9	20.0	10.3	9.1	14.4	86	985.9	1.7	5.6	2.8	4	0.5	-	-
4	12.6	15.9	11.9	11.1	9.4	85	987.0	6.9	6.4	6.3	9	0.0	-	-
5	9.4	12.4	8.4	7.6	10.3	87	989.1	-	7.5	4.0	4	5.9	-	-
6	11.9	13.4	9.8	9.6	12.0	99	990.3	-	7.9	2.5	4	1.6	-	-
7	9.8	12.8	6.4	5.7	9.8	80	983.2	2.5	7.1	5.9	9	6.1	-	-
8	7.7	10.2	6.6	6.0	8.6	82	981.4	0.4	6.8	7.4	9	8.3	-	-
9	6.2	8.4	5.6	4.7	8.3	88	981.0	1.6	6.8	3.9	6	1.6	-	-
10	4.8	6.8	3.0	1.2	6.9	85	982.9	0.2	7.1	0.8	2	0.9	-	-
11	4.1	7.9	0.0	- 1.6	6.5	80	989.1	2.6	5.4	2.1	5	0.0	-	-
12	2.8	6.9	- 2.3	- 4.7	6.1	82	994.4	5.9	2.3	4.3	8	-	-	-
13	7.1	12.4	0.4	- 1.4	8.3	81	984.0	2.6	6.4	3.9	6	0.2	-	-
14	10.1	12.7	8.8	8.0	11.0	89	975.4	-	8.0	2.4	8	40.6	-	-
15	4.1	10.6	2.2	1.8	7.6	92	978.7	-	7.8	4.3	7	17.6	-	-
16	9.2	14.7	5.0	4.5	8.9	78	982.1	6.6	4.3	3.1	6	-	-	-
17	8.3	12.4	4.8	2.8	8.5	79	977.4	0.3	6.3	2.8	7	0.5	-	-
18	8.4	9.8	6.9	5.1	10.4	95	974.4	-	7.9	0.8	2	27.0	-	-
19	8.2	9.8	7.5	6.6	10.4	96	979.9	-	8.0	2.3	4	4.8	-	-
20	6.8	7.5	5.9	5.7	9.1	92	983.4	-	7.9	0.8	2	4.7	-	-
21	8.0	9.4	6.6	5.5	10.3	96	985.8	-	8.0	1.8	3	16.5	-	-
22	9.5	11.9	7.4	7.4	10.8	91	982.2	0.9	7.5	1.4	2	0.0	-	-
23	10.3	11.3	9.7	9.4	11.2	90	976.9	-	7.8	3.1	5	-	-	-
24	7.4	11.4	6.9	1.5	8.5	83	976.6	3.1	3.1	2.6	4	-	-	-
25	3.9	10.9	- 0.2	- 1.3	7.6	96	998.1	2.8	5.4	0.9	1	-	-	-
26	3.1	5.5	2.0	0.7	7.5	98	998.8	1.5	7.4	1.3	2	-	-	-
27	6.4	16.8	- 1.7	- 2.8	7.2	79	997.4	7.2	1.3	1.1	3	-	-	-
28	5.8	13.0	- 0.6	- 1.7	7.1	80	996.9	8.1	1.0	1.8	4	-	-	-
29	6.4	15.7	1.2	1.3	8.1	86	994.2	5.6	4.0	1.8	6	-	-	-
30	8.1	14.9	5.1	2.7	8.2	78	987.4	6.3	0.3	3.5	6	-	-	-
31	3.6	11.6	- 1.6	- 1.7	7.3	92	986.2	2.6	3.8	0.8	2	-	-	-

RZESZÓW - JASIONKA

Październik 1975

DZIEŃ	TEMPERATURA POWIETRZA				PRĘŻNOŚĆ PARY WODNEJ	WILGOTNOŚĆ WZGLĘDNA	CIŚNIENIE ATMOSFERYCZNE	USŁONECZNIENIE	ZACHMURZENIE	WIATR		OPAD	ŚNIEG	
	T	Max	Min	T_g	e	U	P	S	N	v	v_{max}	R_d	s_h	s_g
1	16.3	22.7	13.4	10.0	15.1	82	998.7	6.3	3.5	4.5	6	-	-	-
2	16.4	23.2	10.7	9.7	15.6	86	998.4	2.8	5.3	2.8	6	5.8	-	-
3	16.4	20.8	14.0	12.3	17.7	95	996.0	1.6	7.1	1.8	4	2.4	-	-
4	12.7	16.2	9.0	7.6	12.5	85	994.9	2.3	6.4	5.5	9	0.0	-	-
5	10.6	12.2	9.1	6.6	11.7	91	997.1	-	6.5	6.1	7	0.6	-	-
6	11.2	12.8	9.5	8.5	12.8	96	999.5	-	7.6	3.5	5	0.5	-	-
7	10.5	13.1	8.0	6.6	11.3	89	991.4	2.0	5.4	5.9	9	8.8	-	-
8	7.6	10.7	5.5	5.4	9.7	94	987.5	3.2	6.6	7.4	9	11.5	-	-
9	6.2	8.4	4.7	4.1	9.0	96	989.2	1.8	6.9	5.5	8	2.6	-	-
10	3.3	7.4	1.4	0.0	7.2	94	992.5	3.7	5.4	2.4	4	-	-	-
11	2.8	7.2	0.0	- 2.6	6.9	93	999.3	1.4	4.9	1.8	4	0.0	-	-
12	1.2	7.0	- 4.6	- 5.7	6.2	92	1006.1	5.3	1.5	2.4	6	-	-	-
13	5.2	8.9	0.1	- 2.8	8.2	91	998.7	1.2	6.9	4.5	6	0.2	-	-
14	7.8	8.8	5.9	4.9	10.5	98	987.2	-	8.9	3.9	8	19.3	-	-
15	5.8	8.6	4.1	3.7	8.8	95	989.1	-	8.0	3.5	7	8.0	-	-
16	8.5	13.6	4.9	4.0	9.1	83	995.0	7.9	4.1	4.5	6	-	-	-
17	6.6	10.2	2.1	- 0.2	8.8	90	990.6	2.3	5.1	5.1	8	0.6	-	-
18	9.2	11.6	7.3	7.3	11.5	98	985.7	0.1	7.0	2.5	4	5.6	-	-
19	8.5	10.1	7.6	4.9	10.9	98	989.0	-	8.0	3.9	5	2.9	-	-
20	8.0	9.5	6.3	4.9	10.3	96	993.2	-	7.8	1.9	7	5.0	-	-
21	10.2	11.4	8.5	7.6	12.4	99	995.3	-	8.0	5.8	7	11.7	-	-
22	10.8	11.7	10.2	9.4	12.8	99	1002.6	-	8.0	4.1	6	1.5	-	-
23	9.4	11.3	7.0	5.6	11.4	96	1006.5	0.0	6.4	4.1	6	-	-	-
24	3.1	8.8	1.0	0.1	7.6	98	1007.1	3.3	2.9	0.4	1	-	-	-
25	2.4	8.0	- 0.6	- 0.9	7.2	98	1008.2	2.4	2.8	1.1	2	-	-	-
26	3.3	4.8	0.7	- 0.9	7.7	99	1008.0	-	7.0	2.3	4	-	-	-
27	6.7	14.4	1.8	1.5	8.3	86	1006.1	7.3	2.0	3.6	6	-	-	-
28	5.7	10.5	1.1	- 1.8	8.1	89	1005.7	7.3	2.0	3.3	6	0.0	-	-
29	5.0	13.2	5.0	4.8	9.9	93	1005.1	5.2	3.9	2.3	4	-	-	-
30	7.9	14.4	3.1	1.1	8.5	82	998.4	7.5	0.4	3.8	6	-	-	-
31	4.1	6.3	1.2	- 0.9	7.9	97	997.5	-	6.8	2.0	4	-	-	-

SANDOMIERZ

DZIEŃ	TEMPERATURA POWIETRZA				PRĘŻNOŚĆ PARY WODNEJ	WILGOTNOŚĆ WZGLĘDNA	CIŚNIENIE ATMOSFERYCZNE	USŁONECZNIENIE	ZACHMURZENIE	WIATR		OPAD	ŚNIEG	
	T	Max	Min	T_g	e	U	P	S	N	v	v_{max}	R_d	s_h	s_g
1	19.2	26.1	14.4	11.0	16.5	77	995.9	.	3.0	1.4	4	0.8	-	-
2	15.0	18.6	13.2	9.9	16.0	89	999.7	.	4.8	0.5	2	-	-	-
3	15.8	21.3	12.5	8.6	15.4	87	997.7	.	6.0	1.0	2	1.0	-	-
4	13.1	16.6	12.0	8.8	10.6	71	999.0	.	5.9	2.8	4	-	-	-
5	10.0	12.9	7.0	3.8	10.7	86	1001.9	.	6.6	1.8	3	5.1	-	-
6	12.5	15.2	10.5	10.4	13.2	91	1001.9	.	7.9	1.5	3	0.2	-	-
7	10.6	14.2	8.3	7.1	10.8	85	995.6	.	7.4	3.6	5	5.2	-	-
8	8.9	12.3	6.1	5.2	8.8	77	994.0	.	6.0	5.8	8	1.4	-	-
9	7.2	9.9	6.3	4.6	8.7	86	993.0	.	7.0	2.9	4	2.5	-	-
10	5.2	8.2	3.7	0.6	7.4	84	994.7	.	7.0	1.4	3	-	-	-
11	4.7	7.9	3.1	0.6	7.3	87	1000.6	.	6.3	1.5	4	0.1	-	-
12	3.6	8.7	- 0.7	- 4.0	6.4	83	1004.9	.	1.1	3.3	7	2.4	-	-
13	7.5	11.6	2.3	- 1.1	8.9	85	996.8	.	6.1	1.4	2	2.8	-	-
14	9.6	13.7	6.4	6.1	11.1	92	987.4	.	7.9	2.6	6	21.9	-	-
15	5.3	7.0	3.5	3.4	8.5	95	990.6	.	8.0	2.3	4	8.7	-	-
16	9.7	15.4	4.1	2.9	9.6	81	992.9	.	5.1	1.8	3	2.0	-	-
17	8.7	11.5	6.4	4.3	9.7	86	988.4	.	7.8	1.8	4	0.9	-	-
18	8.1	10.8	7.3	6.9	10.3	96	985.9	.	8.0	1.4	4	21.2	-	-
19	8.5	10.1	7.4	6.4	10.7	96	991.5	.	8.0	1.5	3	4.9	-	-
20	6.9	8.4	6.6	6.4	9.3	94	995.2	.	8.0	1.4	2	3.8	-	-
21	7.8	8.9	6.9	7.0	10.3	97	997.5	.	8.0	1.8	3	7.7	-	-
22	9.5	11.9	8.0	5.9	10.8	91	1003.3	.	6.9	1.0	2	0.4	-	-
23	10.7	13.1	8.4	5.8	12.1	94	1007.6	.	7.9	1.5	3	0.1	-	-
24	7.8	11.9	5.4	1.5	9.3	88	1007.4	.	2.6	1.5	4	-	-	-
25	3.5	6.4	2.3	0.8	7.7	98	1009.7	.	6.0	0.4	2	0.1	-	-
26	3.2	5.7	2.1	0.9	7.5	97	1010.2	.	7.0	0.4	1	0.2	-	-
27	5.0	16.8	0.6	0.3	7.9	91	1008.7	.	3.0	0.4	2	-	-	-
28	4.8	12.7	- 0.7	- 2.2	7.7	90	1006.5	.	2.0	0.8	1	-	-	-
29	6.7	15.2	0.4	- 1.0	8.4	86	1005.5	.	4.0	1.4	3	-	-	-
30	6.4	12.6	2.0	- 3.6	8.6	89	999.1	.	0.0	1.6	2	0.1	-	-
31	4.3	11.0	0.8	- 0.4	7.5	90	997.6	.	3.9	8.8	2	-	-	-

KRAKÓW - BALICE

DZIEŃ	TEMPERATURA POWIETRZA				PRĘŻNOŚĆ PARY WODNEJ	WILGOTNOŚĆ WZGLĘDNA	CIŚNIENIE ATMOSFERYCZNE	USŁONECZNIENIE	ZACHMURZENIE	WIATR		OPAD	ŚNIEG	
	T	Max	Min	T_g	e	U	P	S	N	v	v_{max}	R_d	s_h	s_g
1	17.9	25.2	13.0	10.9	16.5	82	991.6	2.5	5.4	2.8	3	-	-	-
2	16.4	21.5	11.9	8.7	16.1	87	993.9	0.3	5.5	1.3	2	-	-	-
3	15.7	21.1	12.8	10.3	15.3	87	991.8	2.2	6.4	1.1	3	0.4	-	-
4	13.2	15.7	12.5	11.4	9.9	65	992.4	6.2	6.1	5.1	8	-	-	-
5	10.3	12.6	9.0	7.4	10.3	82	996.8	-	7.6	3.9	5	0.5	-	-
6	11.6	13.9	9.9	8.2	12.6	92	995.9	-	7.9	2.6	4	0.7	-	-
7	9.9	12.4	6.9	5.5	10.2	85	989.3	1.9	6.3	4.3	7	7.6	-	-
8	7.8	9.6	6.9	4.8	9.0	85	987.8	0.7	6.4	5.9	7	1.9	-	-
9	6.3	7.9	5.5	4.3	8.4	87	987.8	0.9	6.9	4.6	7	1.2	-	-
10	4.2	7.4	2.9	0.9	7.1	87	989.1	1.8	5.8	1.4	3	0.4	-	-
11	3.6	6.1	0.7	- 0.9	6.9	90	994.8	3.6	5.1	1.1	3	-	-	-
12	3.0	6.0	0.5	- 2.0	6.5	87	1000.3	2.8	5.4	3.0	5	-	-	-
13	6.8	12.9	1.0	- 0.7	8.7	87	998.7	2.8	6.3	3.8	5	0.6	-	-
14	10.8	14.1	8.5	5.2	11.7	98	991.4	0.4	7.8	2.5	7	12.6	-	-
15	4.2	11.3	1.0	0.4	8.0	96	995.1	-	7.9	3.4	7	6.8	-	-
16	8.7	16.3	3.6	0.9	9.2	85	996.8	7.5	4.3	0.8	2	-	-	-
17	7.5	11.4	4.3	1.4	8.7	86	984.1	2.2	5.0	4.8	9	2.7	-	-
18	8.5	10.4	7.1	5.3	10.7	97	980.7	-	7.2	2.1	3	23.4	-	-
19	7.9	9.2	6.3	4.4	10.3	97	986.1	-	7.9	1.9	6	4.7	-	-
20	7.1	8.5	6.0	2.9	9.3	92	989.5	-	7.9	0.8	3	3.6	-	-
21	8.6	9.7	6.0	5.3	11.0	98	991.2	-	8.0	2.4	5	14.8	-	-
22	9.7	12.2	7.8	7.6	11.4	95	997.9	0.6	7.8	1.0	4	0.3	-	-
23	10.3	11.3	9.4	8.6	11.9	96	1002.5	-	7.5	3.0	4	0.0	-	-
24	6.4	10.3	4.3	0.4	9.1	96	1002.3	3.3	4.4	2.8	5	-	-	-
25	3.0	9.2	- 0.7	- 2.3	7.4	97	1003.7	2.8	5.1	0.9	3	-	-	-
26	2.6	4.6	- 0.8	- 1.5	7.3	98	1004.2	2.7	6.0	1.1	2	-	-	-
27	6.3	16.5	- 0.4	- 1.6	7.8	84	1002.7	7.8	3.3	2.1	3	-	-	-
28	4.8	14.4	1.6	- 2.2	7.7	82	1002.6	7.1	1.0	1.9	3	-	-	-
29	9.7	12.2	8.4	0.8	8.4	93	1000.2	5.3	3.9	1.5	3	-	-	-
30	6.9	15.6	0.7	- 1.2	8.8	84	993.0	4.7	0.0	2.3	5	-	-	-
31	2.8	7.3	- 0.4	- 2.6	7.5	99	992.7	1.2	5.3	1.4	3	-	-	-

TARNÓW

Dni	Temperatura powietrza T	Max	Min	T_g	Prężność pary wodnej e	Wilgotność względna U	Ciśnienie atmosferyczne P	Usłonecznienie S	Zachmurzenie N	Wiatr v	v_{max}	Opad R_d	Śnieg s_h	s_g
1	18.7	22.8	15.1	14.1	14.7	69	996.0	1.3	5.3	3.4	5	-	-	-
2	18.0	23.3	13.3	10.9	16.0	79	997.1	2.6	5.3	1.1	3	6.3	-	-
3	16.3	20.4	12.1	7.4	16.3	88	995.0	1.5	7.0	0.8	3	0.2	-	-
4	13.5	17.1	11.4	9.7	10.8	70	994.6	3.8	6.4	4.0	6	0.0	-	-
5	10.5	11.9	9.7	9.4	10.7	84	997.2	-	7.4	3.8	7	0.0	-	-
6	11.3	13.0	8.8	7.0	12.3	91	998.9	-	8.0	1.6	3	1.7	-	-
7	10.3	12.7	7.6	6.5	10.3	82	999.0	0.8	6.4	4.8	7	1.8	-	-
8	8.1	10.9	6.1	6.0	9.4	87	998.1	0.9	6.4	5.3	7	9.8	-	-
9	6.2	9.7	5.0	4.0	8.9	94	998.0	1.0	6.4	3.4	5	4.9	-	-
10	3.3	8.1	1.7	- 1.1	6.9	90	999.9	2.7	3.8	0.9	2	-	-	-
11	3.0	7.1	- 1.0	- 3.0	6.6	88	998.3	2.2	5.4	1.5	4	-	-	-
12	2.4	7.7	- 2.2	- 3.6	6.4	88	1004.6	3.4	2.9	2.3	5	-	-	-
13	7.1	12.4	0.4	- 2.4	8.0	79	999.5	2.2	4.1	3.9	7	0.0	-	-
14	11.6	13.6	9.8	8.9	11.9	87	996.6	-	7.1	2.5	4	15.5	-	-
15	5.0	10.2	2.4	2.7	8.2	93	997.9	-	8.0	2.9	7	7.1	-	-
16	9.4	14.9	5.4	4.5	8.7	75	992.8	5.9	4.3	2.8	5	-	-	-
17	8.1	11.7	5.4	2.0	8.6	79	998.0	0.5	6.3	2.8	4	2.7	-	-
18	9.9	12.5	6.4	5.4	11.2	92	983.7	-	6.9	1.6	3	7.3	-	-
19	8.4	10.0	5.9	4.5	10.6	96	986.6	-	8.0	1.8	3	7.6	-	-
20	7.6	9.0	6.3	6.5	9.6	92	992.1	-	7.9	1.1	3	4.0	-	-
21	9.7	11.2	7.8	7.7	11.7	97	994.0	-	8.0	2.6	4	22.7	-	-
22	9.8	11.3	8.4	8.7	11.7	96	1001.4	-	8.0	1.1	4	1.0	-	-
23	10.2	12.0	8.4	6.7	11.6	93	1006.0	-	6.5	2.3	4	-	-	-
24	5.2	9.0	2.9	1.5	8.5	95	1006.0	3.1	4.6	1.3	2	0.1	-	-
25	3.7	7.2	1.2	0.1	7.8	98	1007.5	0.5	6.9	0.3	1	0.3	-	-
26	2.6	4.3	1.2	1.3	7.2	98	1007.5	-	7.9	0.8	1	0.1	-	-
27	4.8	15.8	0.9	- 2.0	7.5	78	1005.9	7.4	1.3	0.4	1	-	-	-
28	6.3	12.5	2.6	- 2.0	8.0	84	1003.4	6.9	2.0	0.9	3	-	-	-
29	8.3	14.8	4.8	5.2	9.4	86	1003.9	8.3	2.9	0.4	1	-	-	-
30	7.5	16.0	1.7	- 2.0	8.0	80	995.2	8.3	0.1	0.8	3	-	-	-
31	3.3	7.5	1.0	- 1.5	7.4	96	996.1	-	6.1	0.6	2	0.1	-	-

ALEKSANDROWICE

Październik 1979

Dni	Temperatura powietrza T	Max	Min	T_g	Prężność pary wodnej e	Wilgotność względna U	Ciśnienie atmosferyczne P	Usłonecznienie S	Zachmurzenie N	Wiatr v	v_{max}	Opad R_d	Śnieg s_h	s_g
1	19.5	24.3	16.2	10.9	15.2	68	972.1	5.9	4.3	2.4	4	-	-	-
2	16.3	19.5	14.2	9.7	15.4	83	974.6	1.6	5.4	1.8	4	0.0	-	-
3	15.3	20.4	9.9	7.5	13.8	80	972.8	5.3	5.3	2.8	6	0.3	-	-
4	11.9	16.0	10.3	9.8	10.2	73	973.9	4.7	6.9	4.1	7	-	-	-
5	9.5	11.0	9.0	8.3	9.7	81	976.0	0.2	7.6	4.1	7	3.4	-	-
6	11.0	12.7	9.0	9.4	11.6	88	977.0	-	7.9	3.0	4	1.7	-	-
7	9.4	12.0	7.1	6.1	9.3	79	970.3	1.2	7.3	6.5	9	13.9	-	-
8	6.7	8.5	5.0	5.0	8.3	85	968.6	-	7.9	5.5	8	1.9	-	-
9	5.5	7.3	4.6	3.4	8.1	90	957.7	0.1	7.6	3.9	6	8.1	-	-
10	3.8	5.8	2.3	1.0	7.2	89	968.7	0.9	7.1	0.8	2	0.2	-	-
11	2.9	5.7	1.1	- 0.9	6.2	82	974.6	4.2	5.0	2.9	6	-	-	-
12	1.8	5.7	- 1.0	- 3.5	6.1	89	979.1	6.8	2.6	4.9	7	0.0	-	-
13	8.5	13.0	0.2	- 2.1	8.9	79	969.5	3.3	5.8	3.4	8	0.0	-	-
14	9.6	12.7	6.3	6.9	10.9	91	961.9	-	7.9	2.3	8	29.2	-	-
15	6.1	6.3	1.6	1.8	7.2	89	965.4	-	8.0	4.0	5	5.2	-	-
16	9.9	14.5	5.8	5.1	8.1	66	968.3	8.2	5.4	5.0	9	0.0	-	-
17	8.5	12.1	7.1	4.6	9.0	81	963.1	1.0	7.5	2.6	6	0.9	-	-
18	7.1	9.4	5.5	3.5	9.7	96	960.5	-	7.9	1.5	5	14.5	-	-
19	7.3	8.5	5.1	3.6	9.9	97	965.8	-	7.6	2.1	3	7.2	-	-
20	6.0	7.6	5.5	5.9	8.9	96	969.2	-	8.0	0.9	2	6.9	-	-
21	6.9	7.9	5.8	6.4	9.7	97	971.8	-	8.0	1.9	3	2.6	-	-
22	8.1	11.7	5.0	2.7	9.9	92	978.2	3.8	7.3	0.9	3	0.2	-	-
23	9.4	11.0	7.0	2.6	11.2	95	982.4	1.0	7.4	2.9	5	-	-	-
24	5.6	9.8	3.4	0.6	8.1	89	981.6	7.0	0.0	2.9	4	-	-	-
25	2.3	4.6	- 1.2	- 1.7	7.0	97	983.7	2.5	2.4	0.8	1	-	-	-
26	2.0	7.0	- 2.1	- 3.0	6.5	91	984.4	4.6	0.5	0.5	1	-	-	-
27	6.8	15.8	0.0	- 1.6	7.7	78	983.6	6.5	0.6	1.3	3	-	-	-
28	6.4	14.3	0.5	- 2.5	6.9	73	982.9	8.8	0.0	1.4	2	-	-	-
29	7.9	14.5	0.4	- 1.9	8.4	77	980.3	8.7	0.0	2.3	5	-	-	-
30	8.8	15.2	4.6	- 1.4	7.6	68	973.8	8.7	0.6	1.8	3	-	-	-
31	5.1	11.6	0.5	- 1.9	6.9	79	972.3	6.4	1.5	1.9	3	-	-	-

PRZEMYŚL

Dni	Temperatura powietrza T	Max	Min	T_g	Prężność pary wodnej e	Wilgotność względna U	Ciśnienie atmosferyczne P	Usłonecznienie S	Zachmurzenie N	Wiatr v	v_{max}	Opad R_d	Śnieg s_h	s_g
1	15.6	21.7	10.3	8.7	12.6	71	990.8	8.2	2.0	2.0	4	-	-	-
2	16.1	23.2	10.1	8.9	13.7	76	989.8	4.0	3.6	1.4	3	-	-	-
3	16.0	19.5	13.6	11.9	15.9	88	987.1	0.6	6.5	2.0	4	1.8	-	-
4	12.4	16.1	10.1	9.2	10.9	75	985.6	1.6	5.4	6.4	9	0.0	-	-
5	9.9	11.6	8.4	6.5	10.1	83	987.9	-	6.5	5.5	7	0.2	-	-
6	11.1	13.6	9.6	9.4	11.7	89	990.2	1.2	7.4	4.3	7	0.1	-	-
7	9.4	11.8	7.2	5.9	10.1	86	982.4	2.4	6.4	6.4	8	9.5	-	-
8	6.9	10.1	5.8	4.8	8.5	85	978.2	4.8	6.0	7.9	9	2.9	-	-
9	5.9	8.1	4.5	3.9	8.5	92	979.9	1.1	6.0	5.5	7	3.2	-	-
10	4.2	7.1	2.3	1.6	8.9	85	983.1	4.3	4.0	3.5	7	-	-	-
11	2.8	6.7	- 0.8	- 1.4	6.6	89	989.5	0.6	6.4	2.3	5	0.0	-	-
12	2.3	5.2	- 1.1	- 1.6	6.5	91	996.5	0.8	5.4	3.4	7	-	-	-
13	4.8	7.6	0.0	- 0.9	7.9	91	990.1	1.2	7.0	4.5	6	-	-	-
14	6.9	8.4	4.8	3.9	9.8	98	978.7	-	7.0	2.0	3	14.8	-	-
15	5.8	8.6	4.1	4.6	8.7	94	980.2	-	8.0	2.4	4	2.5	-	-
16	8.4	13.6	3.9	1.5	7.9	73	986.6	6.4	2.5	3.3	9	-	-	-
17	5.8	9.4	1.2	- 0.3	8.2	88	982.0	0.7	5.4	2.9	9	0.1	-	-
18	9.2	12.6	6.8	4.9	11.1	95	976.9	0.3	6.4	1.6	2	4.1	-	-
19	7.9	10.4	7.0	6.4	10.4	97	979.5	-	8.0	3.3	6	1.9	-	-
20	7.9	9.2	6.4	6.9	10.1	95	983.9	-	7.9	2.5	5	10.1	-	-
21	9.7	11.1	8.0	7.9	11.9	99	986.2	-	8.0	5.0	7	16.6	-	-
22	10.6	11.6	10.1	10.4	12.7	99	993.4	-	8.0	2.4	4	4.2	-	-
23	9.0	10.6	7.4	5.4	10.8	94	996.0	-	6.5	3.4	5	-	-	-
24	3.8	7.8	1.7	1.3	8.0	99	987.5	2.1	3.3	0.8	2	-	-	-
25	2.6	8.2	- 1.3	- 2.5	6.9	94	988.4	0.1	2.9	2.3	4	-	-	-
26	3.7	5.2	2.3	1.3	7.4	93	988.3	-	7.0	3.1	5	-	-	-
27	7.9	15.3	2.2	- 0.1	7.3	71	984.2	7.3	1.8	3.9	6	-	-	-
28	6.9	12.6	5.4	3.1	7.8	78	995.7	7.8	2.0	5.9	10	0.0	-	-
29	7.9	10.6	5.0	4.9	9.1	86	995.8	3.2	3.9	3.3	8	-	-	-
30	9.6	14.0	5.6	3.7	7.7	66	986.6	7.4	0.4	7.9	9	-	-	-
31	3.6	7.8	1.7	1.9	7.9	94	988.2	-	7.8	1.8	5	-	-	-

NOWY SĄCZ

Dni	Temperatura powietrza T	Max	Min	T_g	Prężność pary wodnej e	Wilgotność względna U	Ciśnienie atmosferyczne P	Usłonecznienie S	Zachmurzenie N	Wiatr v	v_{max}	Opad R_d	Śnieg s_h	s_g
1	20.1	25.3	16.2	10.2	16.3	71	985.7	4.3	4.4	1.9	6	-	-	-
2	17.1	22.0	14.7	8.4	16.2	84	987.5	2.7	5.0	0.9	3	2.6	-	-
3	15.6	22.6	11.8	8.5	15.5	89	988.4	4.6	6.1	0.6	3	0.2	-	-
4	12.9	16.7	10.8	7.1	10.9	73	985.3	4.6	6.3	3.5	6	0.2	-	-
5	10.6	11.9	9.6	7.7	10.3	81	987.6	-	6.6	3.0	5	0.0	-	-
6	10.8	13.2	8.5	5.0	11.8	91	989.3	-	7.5	0.3	1	0.6	-	-
7	9.8	12.7	7.2	3.3	10.3	85	982.1	2.3	6.3	2.6	7	3.5	-	-
8	7.8	10.1	6.7	3.6	8.7	82	979.3	1.8	7.4	6.4	11	2.2	-	-
9	6.1	8.3	5.1	3.6	8.5	90	979.6	0.8	7.0	2.5	5	4.8	-	-
10	4.2	6.5	2.2	- 0.9	7.5	91	981.4	1.4	6.4	0.3	2	0.1	-	-
11	3.7	7.0	1.4	- 2.1	7.1	90	987.6	1.3	6.6	1.0	2	0.0	-	-
12	3.0	6.1	0.5	- 3.1	6.5	88	993.2	1.4	4.4	1.0	3	-	-	-
13	6.7	12.5	- 1.6	- 5.2	8.3	83	985.1	1.4	4.9	1.5	3	-	-	-
14	11.5	13.5	9.9	6.5	12.0	88	974.4	-	7.8	0.6	2	12.3	-	-
15	5.5	10.5	3.5	2.8	8.0	89	978.2	-	8.0	2.0	4	2.9	-	-
16	9.5	14.8	5.4	2.5	8.6	74	982.6	7.2	4.3	1.3	5	-	-	-
17	10.8	15.7	6.4	1.3	8.7	68	977.3	1.4	6.4	1.0	4	3.7	-	-
18	10.4	12.6	9.0	6.0	11.5	91	973.4	-	7.6	0.0	0	3.4	-	-
19	8.5	10.0	7.9	6.8	10.5	94	978.3	-	8.0	0.6	2	1.4	-	-
20	7.4	9.0	6.5	5.9	9.2	89	981.8	-	8.0	0.1	1	6.6	-	-
21	9.1	10.7	7.4	6.5	11.1	94	983.6	-	8.0	0.0	0	9.4	-	-
22	9.7	10.9	8.5	7.9	11.2	93	991.1	-	8.0	0.1	1	1.7	-	-
23	10.7	12.2	9.9	9.2	11.3	88	995.4	-	7.6	0.4	1	-	-	-
24	6.7	11.2	5.0	0.3	8.5	87	995.4	5.9	3.1	0.9	3	-	-	-
25	4.0	10.1	0.7	- 1.4	7.4	91	997.0	1.7	5.0	0.3	1	-	-	-
26	3.1	9.5	- 2.3	- 4.6	6.8	89	997.2	6.3	0.0	0.3	2	-	-	-
27	6.5	16.9	- 0.6	- 5.4	7.4	81	996.1	8.4	1.4	0.1	1	-	-	-
28	5.8	15.9	- 1.6	- 4.8	7.1	81	995.4	7.7	1.0	0.5	3	-	-	-
29	6.7	15.2	2.3	1.4	8.6	88	994.0	5.5	4.0	0.3	1	-	-	-
30	7.5	17.8	0.8	- 2.3	8.2	82	986.1	7.1	0.4	0.0	0	-	-	-
31	3.8	11.5	- 1.0	- 3.3	6.9	86	985.6	3.4	2.9	0.1	1	-	-	-

Tablica II

LESKO

Dzień	TEMPERATURA POWIETRZA				PREŻNOŚĆ PARY WODNEJ	WILGOTNOŚĆ WZGLĘDNA	CIŚNIENIE ATMOSFERYCZNE	USŁONECZNIENIE	ZACHMURZENIE	WIATR		OPAD	ŚNIEG	
	T	Max	Min	T_0	e	U	P	S	N	v	v_{max}	R_d	s_h	s_g
1	17.3	24.6	12.3	9.9	14.6	75	979.1	8.4	3.4	2.8	8	-	-	-
2	17.3	24.4	11.8	10.1	15.0	77	978.8	6.0	2.1	2.6	5	0.3	-	-
3	19.2	19.4	12.6	11.7	15.5	90	976.6	2.5	7.5	2.5	5	6.4	-	-
4	11.9	15.4	9.9	8.2	11.5	82	975.4	1.7	6.0	5.9	10	-	-	-
5	9.5	10.7	8.1	6.3	10.1	86	977.6	-	7.5	4.5	8	1.6	-	-
6	10.1	12.0	9.1	8.7	11.6	94	979.9	-	8.0	3.1	4	0.5	-	-
7	9.7	12.1	6.4	4.4	10.0	82	972.0	2.5	7.0	5.1	7	3.4	-	-
8	6.4	8.4	5.3	4.4	8.6	89	968.2	1.1	7.6	7.5	9	14.6	-	-
9	4.8	6.9	3.9	3.9	8.1	94	969.2	0.6	7.8	4.0	7	5.5	-	-
10	3.8	7.9	2.8	1.5	7.0	88	971.9	2.7	6.6	2.0	4	-	-	-
11	2.3	5.8	- 0.4	0.0	6.6	92	977.8	0.2	7.6	2.9	5	0.0	-	-
12	3.1	5.3	2.0	1.0	7.2	92	984.1	0.4	6.3	3.5	5	-	-	-
13	7.1	13.4	- 0.9	- 2.3	8.5	83	977.5	2.7	5.0	1.8	3	0.0	-	-
14	10.7	13.5	8.7	6.4	12.3	96	966.8	-	8.0	0.9	2	15.5	-	-
15	5.1	10.4	3.2	3.2	8.3	94	969.1	-	8.0	4.1	9	4.1	-	-
16	7.8	12.9	3.2	2.9	8.4	79	975.4	8.6	4.5	5.0	9	-	-	-
17	6.4	12.5	- 0.2	- 1.3	8.3	85	969.6	2.3	5.3	2.5	5	3.1	-	-
18	8.5	13.2	7.0	5.7	10.5	95	965.2	0.1	5.4	1.1	3	9.1	-	-
19	7.0	8.9	4.4	3.6	9.8	97	968.2	-	6.6	1.8	4	1.7	-	-
20	7.5	8.7	6.2	6.3	9.9	96	972.1	-	8.0	1.8	5	3.3	-	-
21	9.9	11.6	8.4	7.8	11.7	96	974.0	-	8.0	1.3	3	11.4	-	-
22	10.2	12.4	9.1	8.5	12.1	97	981.6	-	7.9	1.0	2	1.6	-	-
23	9.4	13.7	6.9	6.6	10.8	91	985.9	5.2	4.3	2.4	5	-	-	-
24	5.5	10.4	2.2	0.8	7.6	86	985.5	7.7	2.0	1.3	5	-	-	-
25	2.3	6.5	0.4	- 0.8	7.1	98	987.1	0.5	6.6	0.6	1	-	-	-
26	1.2	4.4	- 0.9	- 0.9	6.6	98	987.3	-	7.0	2.5	4	-	-	-
27	5.1	14.4	- 1.5	- 2.6	7.5	86	986.1	8.4	0.8	2.0	4	-	-	-
28	5.5	13.4	- 1.2	- 2.5	7.6	85	985.4	7.4	1.0	1.6	4	0.3	-	-
29	7.6	15.1	4.1	2.2	9.1	86	984.8	5.9	3.8	0.8	4	-	-	-
30	8.6	14.5	4.1	1.9	8.2	75	976.7	8.0	0.3	2.0	5	-	-	-
31	2.7	9.6	- 1.6	- 1.8	7.0	93	976.3	2.7	7.3	0.5	2	-	-	-

ZAKOPANE

Październik 1975

Dzień	TEMPERATURA POWIETRZA				PREŻNOŚĆ PARY WODNEJ	WILGOTNOŚĆ WZGLĘDNA	CIŚNIENIE ATMOSFERYCZNE	USŁONECZNIENIE	ZACHMURZENIE	WIATR		OPAD	ŚNIEG	
	T	Max	Min	T_0	e	U	P	S	N	v	v_{max}	R_d	s_h	s_g
1	17.9	22.6	11.3	5.5	11.5	57	922.8	6.0	5.0	2.9	5	-	-	-
2	14.2	15.5	11.6	6.3	12.9	81	924.6	2.3	5.6	0.8	2	6.9	-	-
3	12.4	18.0	7.6	2.3	11.1	79	922.6	4.7	4.1	1.5	3	5.0	-	-
4	9.2	13.6	7.3	4.0	9.1	78	922.2	3.6	7.1	2.1	3	-	-	-
5	6.9	8.2	5.9	4.7	8.1	82	924.1	-	7.9	2.1	3	0.4	-	-
6	7.7	8.8	6.9	5.8	9.8	94	925.3	-	8.0	1.0	2	3.4	-	-
7	6.2	8.0	2.9	- 0.7	8.0	84	918.6	0.5	7.6	3.4	5	23.1	-	-
8	2.5	4.3	0.7	- 0.4	6.8	92	916.2	-	7.5	2.6	3	8.9	-	-
9	2.5	3.7	1.8	0.9	8.5	89	915.3	-	7.4	2.4	5	8.2	-	-
10	1.0	2.6	0.3	- 0.4	8.0	92	915.9	-	7.9	0.5	1	2.2	3	•
11	0.3	2.8	- 0.6	- 1.6	5.4	86	921.1	2.3	7.1	1.5	2	0.1	1	•
12	- 0.7	3.8	- 4.5	- 8.7	4.8	83	925.6	2.7	4.8	1.5	4	-	-	-
13	5.0	10.4	- 3.8	- 8.1	7.7	85	919.1	0.5	7.3	1.5	4	3.6	-	-
14	8.5	13.0	7.7	5.2	10.0	91	910.4	-	7.9	1.3	3	5.9	-	-
15	2.0	8.1	0.3	- 0.3	6.5	91	913.4	-	7.9	2.0	3	1.3	1	•
16	5.7	11.0	1.1	- 1.9	5.9	68	917.7	7.9	4.3	2.5	6	-	-	-
17	7.3	11.6	4.2	1.2	7.2	71	912.1	0.5	7.0	1.1	3	4.7	-	-
18	6.5	8.6	5.7	3.6	9.1	94	909.6	-	7.0	0.5	2	6.0	-	-
19	4.5	6.5	1.8	- 1.0	8.3	97	913.6	-	7.4	0.5	2	2.1	-	-
20	4.3	5.5	3.7	3.3	8.0	96	916.5	-	8.0	1.8	3	4.5	-	-
21	5.5	7.1	3.9	3.3	8.4	93	919.1	-	8.0	0.1	1	0.5	-	-
22	6.9	8.9	4.6	1.3	8.8	89	925.8	0.3	7.4	0.5	1	0.4	-	-
23	7.0	9.4	5.8	4.0	9.2	92	929.7	-	7.4	1.1	3	-	-	-
24	3.5	9.8	- 0.3	- 4.1	6.5	84	928.8	7.0	1.9	1.3	3	-	-	-
25	2.1	9.2	- 2.6	- 9.7	5.3	77	930.8	2.2	1.6	0.5	1	-	-	-
26	5.4	13.7	- 0.1	- 5.6	5.6	67	931.5	8.1	1.0	1.0	2	-	-	-
27	7.2	17.3	1.8	- 4.0	7.0	71	931.6	7.5	2.0	0.5	2	-	-	-
28	7.0	16.2	1.2	- 5.4	5.5	60	930.7	8.0	0.3	1.1	2	-	-	-
29	7.5	16.5	2.5	- 3.3	7.9	78	929.1	7.7	0.0	0.6	2	-	-	-
30	7.0	16.5	0.8	- 5.7	4.8	55	922.3	8.0	0.6	1.6	2	-	-	-
31	4.4	11.7	0.7	- 5.0	4.6	57	920.5	6.0	1.9	1.0	2	-	-	-

KASPROWY WIERCH

DAN	TEMPERATURA POWIETRZA				PREŻNOŚĆ PARY WODNEJ	WILGOTNOŚĆ WZGLĘDNA	CIŚNIENIE ATMOSFERYCZNE	USŁONECZNIENIE	ZACHMURZENIE	WIATR		OPAD	ŚNIEG	
	T	Max	Min	T_0	e	U	P	S	N	v	v_{max}	R_d	s_h	s_g
1	8.4	10.6	7.2	•	10.1	92	806.7	5.1	6.5	13.8	15	-	-	-
2	7.7	11.2	6.4	•	9.7	95	807.7	4.3	5.9	5.6	15	0.7	-	-
3	6.1	8.4	5.4	•	8.2	87	805.1	3.0	4.8	5.9	11	4.2	-	-
4	0.3	6.0	- 1.2	•	6.3	100	802.4	2.9	7.4	7.0	12	-	-	-
5	- 1.4	- 0.3	- 2.9	•	5.5	99	803.1	-	8.0	6.3	8	2.1	-	-
6	0.6	2.1	- 0.4	•	6.4	100	805.2	-	7.8	3.4	9	11.1	-	-
7	- 1.9	0.7	- 3.5	•	5.2	97	798.1	0.2	7.4	10.0	13	16.8	-	-
8	- 4.5	- 3.5	- 5.5	•	4.2	96	796.5	-	8.0	10.4	12	14.4	10	•
9	- 5.3	- 4.4	- 5.9	•	3.9	95	793.8	-	8.0	7.8	11	10.9	26	•
10	- 5.6	- 3.7	- 6.5	•	3.8	93	793.2	0.3	8.0	0.5	2	1.6	32	2.1
11	- 7.9	- 5.4	- 9.5	•	3.1	92	797.3	1.3	7.5	4.0	9	0.2	32	•
12	- 5.1	- 0.1	-10.4	•	2.6	66	802.2	9.2	3.3	4.1	9	-	31	•
13	0.7	3.3	- 3.9	•	5.9	90	799.1	-	7.8	13.4	17	12.5	28	•
14	1.6	3.3	0.4	•	6.9	100	798.4	-	7.9	6.3	20	8.4	20	4.0
15	- 5.2	0.4	- 8.0	•	3.9	93	798.2	-	8.0	4.8	8	4.9	15	3.9
16	- 2.4	- 1.8	- 5.5	•	4.7	91	797.8	3.1	6.4	11.4	15	-	17	•
17	0.8	3.8	- 2.6	•	5.8	90	798.6	0.5	7.3	9.5	11	6.9	14	•
18	- 0.5	1.5	- 0.8	•	5.9	99	798.0	-	7.0	6.9	10	9.8	17	4.5
19	- 1.1	0.3	- 1.9	•	5.5	96	793.9	-	7.9	2.0	6	3.9	19	•
20	- 1.6	- 0.6	- 3.1	•	5.4	99	798.9	-	7.4	2.0	4	2.8	16	3.3
21	- 0.3	1.1	- 2.2	•	6.0	99	798.7	-	7.9	0.9	2	0.1	17	•
22	- 0.5	0.7	- 1.4	•	5.8	99	804.9	2.2	6.4	2.0	4	0.3	14	•
23	2.1	5.0	- 0.2	•	5.8	82	809.0	7.5	3.3	5.3	10	-	13	•
24	3.2	6.5	1.0	•	3.4	43	807.9	9.2	0.9	3.4	5	-	8	3.5
25	3.5	5.9	1.2	•	3.5	44	810.0	3.6	2.6	6.0	8	-	6	3.5
26	3.7	5.6	1.9	•	4.7	88	811.5	9.1	0.9	5.3	9	-	4	4.3
27	7.1	9.3	2.6	•	5.3	55	812.7	8.5	1.6	4.4	6	-	-	-
28	4.8	6.7	2.8	•	3.9	47	811.3	9.1	0.6	3.4	5	-	-	-
29	5.5	8.6	2.5	•	5.4	61	810.0	8.8	0.0	4.8	9	-	-	-
30	3.9	7.4	1.6	•	3.2	48	803.9	8.4	0.6	6.6	12	-	-	-
31	1.5	5.0	0.4	•	3.4	58	801.2	7.0	3.3	1.4	4	-	-	-

TABLICA III

WYNIKI MIESIĘCZNE SPOSTRZEŻEŃ STACJI METEOROLOGICZNYCH

МЕСЯЧНЫЕ РЕЗУЛЬТАТЫ НАБЛЮДЕНИЙ МЕТЕОРОЛОГИЧЕСКИХ СТАНЦИЙ

MONTHLY RESULTS OF OBSERVATIONS AT METEOROLOGICAL STATIONS

Nr	STACJA	TEMPERATURA POWIETRZA T											LICZBA DNI					
		1	7	13	19	Dies	$\overline{Max}$	$\overline{Min}$	Max abs.	Data	Min abs.	Data	Min $<-10°$	Min $<0°$	Max $<-10°$	Max $<0°$	Max $>15°$	Max $>25°$
2	Łeba	9.1	8.5	10.7	9.4	9.4	11.8	7.2	19.8	1	- 0.8	13	-	1	-	-	4	-
3	Hel	9.4	9.3	11.1	9.7	9.9	11.8	8.0	19.2	1	2.3	13	-	-	-	-	4	-
4	Ustka	9.0	8.6	10.8	9.5	9.5	11.8	7.5	19.2	1	0.3	13	-	-	-	-	4	-
5	Lębork	7.8	7.4	10.5	8.8	8.7	11.5	6.3	19.9	1	- 2.1	13	-	2	-	-	5	-
9	Gdańsk-Rębiechowo	7.4	7.0	9.7	8.2	8.1	10.6	6.0	20.2	1	- 1.4	13	-	2	-	-	4	-
19	Koszalin-Zegrze	7.0	6.7	10.2	7.8	8.0	11.0	5.4	19.0	2	- 2.6	13	-	2	-	-	4	-
14	Kołobrzeg	8.8	8.1	10.4	9.1	9.2	11.5	7.2	18.4	2	0.0	13	-	-	-	-	4	-
15	Elbląg	8.3	7.7	10.4	8.8	8.8	11.4	6.8	21.3	1	- 0.1	12	-	1	-	-	4	-
18	Suwałki	6.1	5.7	9.0	6.8	6.9	10.1	4.4	20.7	1	- 2.7	13	-	4	-	-	2	-
20	Kętrzyn	7.1	6.5	9.5	7.8	7.8	10.6	5.2	20.4	1	- 2.2	11	-	3	-	-	2	-
25	Świnoujście	8.5	7.8	9.8	9.0	8.8	11.2	6.9	19.0	1	1.3	13 29	-	-	-	-	4	-
26	Mikołajki	7.5	6.9	9.4	8.2	8.0	10.6	5.6	20.0	1	- 1.4	11	-	2	-	-	2	-
27	Resko	7.3	6.7	10.1	8.0	8.1	11.0	5.6	20.0	2	- 1.5	13	-	3	-	-	4	-
29	Olsztyn-Dajtki	7.0	6.7	9.6	8.1	7.9	10.7	5.4	21.0	1	- 2.7	13	-	3	-	-	3	-
31	Szczecinek	6.7	6.3	9.8	7.7	7.6	10.5	5.2	18.8	2	- 2.8	12	-	2	-	-	4	-
33	Chojnice	6.8	6.2	9.4	7.8	7.6	10.4	5.3	19.3	1	- 1.9	12	-	2	-	-	5	-
42	Szczecin-Dąbie	7.3	6.8	10.1	8.2	8.2	11.2	5.8	20.1	2	- 3.1	12	-	3	-	-	4	-
47	Piła	6.4	6.5	9.6	7.6	7.6	10.7	5.1	20.2	1	- 4.4	12	-	2	-	-	4	-
51	Białystok	6.0	5.5	9.4	6.7	7.0	10.2	4.2	20.1	1	- 6.4	12	-	6	-	-	2	-
49	Bydgoszcz	7.1	6.4	9.9	8.1	8.0	11.2	5.6	22.3	1	- 5.8	12	-	3	-	-	5	-
50	Mława	6.4	6.1	9.2	7.7	7.4	10.4	4.8	20.8	1	- 4.0	12	-	2	-	-	2	-
52	Ostrołęka	6.8	6.2	10.0	8.0	7.8	11.0	5.0	22.5	1	- 5.0	12	-	3	-	-	3	-
54	Toruń	7.1	6.5	10.2	8.2	8.0	11.4	5.7	23.9	1	- 5.8	12	-	2	-	-	5	-
61	Gorzów Wlkp	7.1	6.5	9.2	7.7	7.6	10.4	5.6	19.9	2	- 1.6	12	-	2	-	-	4	-
68	Płock-Radziwie	7.2	6.8	10.3	8.3	8.3	11.6	5.8	24.0	1	- 5.2	12	-	2	-	-	3	-
70	Poznań-Ławica	7.5	7.0	9.4	8.1	8.0	10.8	6.0	20.4	1	- 2.7	12	-	1	-	-	4	-
72	Słubice	7.0	6.4	10.0	7.6	7.8	11.2	4.9	22.2	1	- 5.3	12	-	5	-	-	5	-
78	Kozo	7.2	6.6	10.1	8.4	8.1	11.4	5.6	24.7	1	- 2.1	12	-	2	-	-	4	-
79	Siedlce	6.7	6.0	10.0	7.9	7.7	11.1	5.0	22.7	1	- 4.9	12	-	4	-	-	4	-
80	Warszawa-Okęcie	7.1	6.6	10.0	8.1	8.0	11.3	5.3	22.3	1	- 4.7	12	-	2	-	-	5	-
85	Terespol	6.4	6.1	10.2	7.5	7.6	11.1	4.7	21.9	1	- 3.7	12	-	4	-	-	4	-
90	Zielona Góra	6.8	6.3	9.3	7.8	7.5	10.9	5.5	21.8	1	- 0.8	29	-	1	-	-	4	-
91	Leszno-Strzyżewice	7.2	6.6	9.8	7.8	7.9	11.3	5.5	21.6	1	- 3.7	12	-	3	-	-	3	-
97	Kalisz	7.2	6.5	9.9	8.1	7.9	11.1	5.8	24.0	1	- 2.3	12	-	2	-	-	3	-
98	Łódź-Lublinek	6.8	6.3	9.9	8.0	7.8	11.2	5.2	24.2	1	- 3.1	12	-	3	-	-	3	-
105	Włodawa	6.3	6.2	10.1	7.7	7.6	11.1	4.9	22.5	1	- 2.8	12	-	5	-	-	3	-
112	Sulejów	7.0	6.4	10.1	8.2	7.9	11.4	5.3	23.3	1	- 3.2	12	-	3	-	-	5	-
115	Lublin-Radawiec	6.4	6.0	9.3	7.2	7.3	10.8	4.4	23.3	1	- 3.6	12	-	5	-	-	4	-
116	Legnica	7.2	6.6	10.1	8.0	8.0	11.6	5.8	22.3	1	- 1.2	30	-	6	-	-	6	-
114	Wieluń	7.1	6.0	10.3	7.9	7.9	11.4	5.2	25.2	1	- 3.6	12	-	3	-	-	5	1
117	Zgorzelec	6.7	6.2	10.3	7.9	7.8	11.5	5.4	23.3	1	- 2.8	11	-	3	-	-	5	-
120	Wrocław-Strachowice	7.0	6.5	10.4	8.1	8.0	12.1	5.1	23.0	1	- 4.5	12	-	4	-	-	8	-
127	Jelenia Góra	5.5	4.6	10.7	7.0	7.1	12.4	3.2	21.2	1	- 5.5	28	-	9	-	-	9	-
131	Kielce	6.6	6.1	10.0	7.7	7.6	11.4	4.9	23.0	1	- 2.8	12	-	5	-	-	4	-
130	Częstochowa	6.8	5.9	9.9	8.1	7.7	11.3	5.2	24.1	1	- 1.2	12	-	3	-	-	4	-
136	Śnieżka	2.1	1.6	2.6	2.1	2.1	4.1	0.5	13.3	27	- 7.6	12	-	17	-	8	-	-
139	Zamość	6.3	6.1	10.2	7.3	7.6	11.0	4.5	23.3	1 2	- 5.2	12	-	5	-	-	4	-
138	Sandomierz	6.8	6.1	10.1	7.9	7.8	11.3	5.1	23.0	2	- 3.1	12	-	2	-	-	5	-
141	Opole	7.1	6.4	10.5	8.2	8.0	11.8	5.5	24.4	1	- 1.9	12	-	4	-	-	5	-
151	Kłodzko	6.5	5.6	10.3	7.6	7.6	11.8	4.5	21.8	1	- 3.3	28	-	8	-	-	6	-
165	Katowice	6.8	6.2	11.1	8.3	8.1	12.3	5.2	25.6	1	- 2.3	12	-	5	-	-	6	1
170	Rzeszów-Jasionka	6.8	6.3	10.5	7.7	7.9	11.5	5.0	23.2	2	- 4.6	12	-	2	-	-	4	-
171	Racibórz	7.0	6.5	11.2	8.5	8.4	12.4	5.8	26.1	1	- 0.7	12 28	-	2	-	-	8	1
173	Kraków-Balice	6.6	6.2	11.1	8.2	8.1	12.2	5.2	25.2	1	- 0.8	26	-	4	-	-	7	1
176	Tarnów	7.3	7.0	11.1	8.4	8.5	12.3	5.5	23.3	2	- 2.2	12	-	2	-	-	6	-
185	Aleksandrowice	6.7	6.0	10.6	7.6	7.9	11.6	4.8	24.3	1	- 2.1	26	-	3	-	-	6	-
186	Przemyśl	6.9	6.3	9.8	8.2	7.9	11.3	5.2	23.2	2	- 1.3	25	-	3	-	-	5	-
199	Nowy Sącz	7.2	6.3	11.9	8.7	8.6	13.0	5.5	25.3	1	- 2.3	26	-	5	-	-	9	1
207	Lesko	6.2	6.0	10.8	7.6	7.7	12.0	4.7	24.6	1	- 1.6	31	-	7	-	-	5	-
220	Zakopane	4.4	3.9	9.5	5.5	6.1	10.5	2.9	22.6	1	- 4.5	12	-	6	-	-	7	-
224	Kasprowy Wierch	0.2	0.0	1.7	0.3	0.6	3.0	- 1.3	11.2	2	-10.4	12	1	19	-	8	-	-

Nr	STACJA	CIŚNIENIE ATMOSFERYCZNE P						PRĘŻNOŚĆ PARY WODNEJ e					WILGOTNOŚĆ WZGLĘDNA U							LICZBA DNI	
		P_m	Max	Data	Min	Data	$P_{o.m}$	1	7	13	19	Dies	1	7	13	19	Dies	Min	Data	min <40%	zgodz. 13 ≥80%
2	Łeba	1019.9	1034.6	23	1002.4	7	1020.3	10.3	10.0	10.6	10.5	10.3	88	89	82	88	86	57	13	-	19
3	Hel	1020.5	1035.2	23	1002.2	7	1020.8	10.5	10.2	10.6	10.6	10.5	88	86	79	87	85	57	11	-	17
4	Ustka	1020.0	1034.0	23	1003.7	7	1021.0	10.1	9.7	10.7	10.3	10.2	87	86	81	86	85	54	13	-	18
5	Lębork	1018.2	1032.8	23	1001.2	7	1021.0	10.0	9.6	10.4	10.5	10.1	92	91	81	91	88	59	11	-	16
9	Gdańsk-Rębiechowo	1004.0	1018.7	23	987.0	7	1021.0	9.7	9.5	10.2	10.1	9.8	92	93	84	91	90	51	2	-	21
19	Koszalin-Zegrze	1012.3	1025.8	23	998.1	7	1021.3	9.5	9.3	10.1	9.8	9.7	93	93	81	91	89	53	12	-	17
14	Kołobrzeg	1020.7	1034.2	23	1007.0	7	1021.4	10.1	9.8	10.4	10.2	10.1	88	89	81	87	86	55	11	-	20
15	Elbląg	1015.5	1030.0	23	997.8	7	1020.9	10.0	9.7	10.2	10.3	10.1	89	90	80	89	87	48	11	-	19
18	Suwałki	998.5	1013.8	23	978.4	8	1021.4	8.8	8.6	9.2	9.0	8.9	91	92	80	89	88	48	1	-	18
20	Kętrzyn	1007.7	1023.4	23	989.4	8	1021.3	9.5	9.3	10.0	9.7	9.6	93	94	83	90	90	50	13	-	23
25	Świnoujście	1021.1	1033.7	23	1007.0	14	1021.7	10.3	9.9	10.3	10.3	10.2	91	91	84	89	89	56	11	-	21
26	Mikołajki	1005.2	1020.7	23	986.8	8	1021.3	9.8	9.3	9.9	9.8	9.6	91	92	82	88	88	55	11 13	-	20
27	Resko	1015.1	1028.7	23	1001.5	14	1022.1	9.6	9.4	9.9	9.9	9.7	92	93	79	91	89	47	12	-	19
29	Olsztyn-Dajtki	1004.3	1019.4	23	986.4	7	1021.1	9.5	9.4	9.9	9.9	9.7	93	94	83	90	90	53	12	-	21
31	Szczecinek	1003.9	1017.1	23	990.1	7	1021.6	9.3	9.2	9.8	9.6	9.5	93	94	80	90	89	51	12	-	19
33	Chojnice	999.4	1013.0	23	984.8	7	1021.1	9.6	9.3	10.1	10.0	9.7	95	95	85	92	91	46	11	-	21
42	Szczecin-Dąbie	1021.3	1034.1	23	1006.8	14	1021.7	9.7	9.5	9.9	9.8	9.7	92	93	79	88	88	45	12	-	16
47	Piła	1012.4	1025.4	23	999.5	15	1021.5	9.4	9.3	9.9	9.6	9.6	94	94	81	90	89	48	12	-	15
51	Białystok	1002.5	1017.8	23	983.6	8	1021.2	8.9	8.5	9.5	9.0	9.0	92	92	81	90	88	49	17	-	22
49	Bydgoszcz	1012.7	1026.4	23	999.0	7	1021.6	9.5	9.2	9.7	9.6	9.5	92	93	78	87	87	44	12	-	18
50	Mława	1003.0	1017.5	23	987.2	8	1021.3	9.2	9.0	9.8	9.7	9.5	94	94	83	90	90	53	12	-	22
52	Ostrołęka	1009.5	1024.2	23	992.0	8	1021.4	9.3	9.0	10.1	9.6	9.6	92	93	82	89	89	47	12	-	21
54	Toruń	1012.8	1026.4	23	998.2	7	1021.4	9.5	9.3	10.0	9.8	9.7	92	93	79	88	88	48	12	-	18
61	Gorzów Wlkp	1012.8	1026.5	23	998.8	14	1021.9	9.7	9.5	9.7	9.4	9.6	93	94	83	88	90	48	11	-	21
68	Płock-Radziwie	1012.2	1025.7	23	998.0	7	1020.4	9.8	9.6	10.5	10.2	10.0	94	95	83	90	90	45	7	-	20
70	Poznań-Ławica	1010.5	1023.1	23 25	997.0	14	1021.9	9.8	9.6	9.9	9.7	9.7	92	93	82	87	88	48	12	-	17
72	Słubice	1018.8	1031.5	26	1004.1	14	1021.8	9.7	9.3	10.1	9.6	9.7	93	94	81	90	90	55	12	-	19
78	Koło	1007.1	1020.0	23	993.9	15	1021.6	9.8	9.4	10.0	10.0	9.8	93	94	79	88	89	52	12	-	15
79	Siedlce	1002.9	1016.8	23	986.8	8	1021.3	9.2	8.9	9.8	9.6	9.4	91	92	79	88	87	43	12	-	16
80	Warszawa-Okęcie	1008.4	1022.0	23	993.2	8	1021.5	9.4	9.3	10.1	9.8	9.6	91	92	81	88	88	49	12	-	17
85	Terespol	1004.5	1019.1	23	985.6	8	1021.4	9.1	8.8	9.6	9.3	9.3	92	92	77	87	87	47	1	-	15
90	Zielona Góra	1000.7	1013.1	26	986.8	14	1022.1	9.6	9.3	10.0	9.7	9.6	94	95	85	90	91	55	16	-	20
91	Leszno-Strzyżewice	1010.3	1023.1	26	996.3	14	1021.6	9.9	9.5	10.1	9.9	9.9	94	95	83	91	90	57	12 16	-	16
97	Kalisz	1003.6	1016.0	26	990.9	14	1021.3	9.9	9.6	10.3	10.2	10.0	95	96	83	92	91	59	12 27	-	18
98	Łódź-Lublinek	998.7	1011.6	23	985.1	15	1021.7	9.4	9.3	9.8	9.9	9.6	92	94	80	90	89	52	12	-	17
105	Włodawa	999.8	1013.5	23	982.8	8	1021.4	9.2	9.0	9.8	9.4	9.3	93	93	79	88	88	48	1	-	18
112	Sulejów	998.3	1010.6	23	984.8	15	1021.5	9.5	9.5	10.1	10.1	9.9	93	95	81	91	90	50	7	-	15
115	Lublin-Radawiec	992.2	1005.5	23	977.1	8	1021.5	9.1	9.1	9.8	9.4	9.4	92	95	83	90	90	49	1	-	19
116	Legnica	1006.7	1019.5	25	992.4	14	1022.2	9.7	9.3	10.1	9.9	9.7	92	93	82	91	89	52	27	-	21
114	Wieluń	997.5	1010.6	26	984.8	18	1021.8	9.6	9.3	10.2	10.1	9.8	92	96	81	92	90	52	1	-	17
117	Zgorzelec	997.7	1009.7	25 26	983.8	14	1022.5	9.2	8.9	9.7	9.4	9.3	•	91	77	87	•	45	16	-	13
120	Wrocław-Strachowice	1007.0	1020.2	25	993.2	14	1021.9	9.8	9.6	10.5	10.1	10.0	95	95	82	91	91	50	27	-	16
127	Jelenia Góra	980.1	992.2	25	966.7	14	1021.9	8.6	8.1	9.1	9.1	8.9	92	92	72	89	87	28	29	2	13
131	Kielce	990.1	1001.9	23 26	976.0	15	1022.3	9.4	9.1	10.0	9.7	9.6	93	94	80	90	89	53	30	-	18
130	Częstochowa	986.3	998.1	26	973.4	18	1022.3	9.6	9.2	9.7	9.8	9.6	94	96	79	88	89	48	30	-	16
136	Śnieżka	839.7	851.9	26 27	826.4	14	•	5.8	5.4	6.0	5.7	5.7	84	82	84	83	83	16	29	7	23
139	Zamość	995.3	1007.9	23	981.1	8	1021.4	9.1	9.0	10.0	9.4	9.4	92	93	80	90	89	45	1	-	17
138	Sandomierz	995.4	1007.2	23	981.3	15	1022.1	9.5	9.1	10.0	9.9	9.6	94	94	80	90	89	53	12	-	16
141	Opole	1000.0	1013.2	26	911.3	23	1022.3	9.8	9.6	10.4	10.3	10.0	94	96	81	92	91	53	30	-	18
151	Kłodzko	983.5	995.9	26	970.1	14 18	1022.2	9.2	8.8	9.7	9.5	9.4	92	93	77	89	88	53	4	-	12
165	Katowice	987.2	999.6	26	973.4	18	1021.8	9.2	9.0	9.5	9.7	9.4	91	92	72	87	86	41	27	-	11
170	Rzeszów-Jasionka	997.3	1009.2	25	983.8	15	1022.1	9.9	9.6	10.7	10.4	10.2	97	97	83	96	93	54	30	-	19
171	Racibórz	998.7	1011.2	26	985.1	18	1022.3	9.6	9.5	10.3	10.2	9.9	93	95	77	89	88	46	1	-	14
173	Kraków-Balice	993.1	1005.4	26	979.7	18	1022.2	9.5	9.2	10.2	10.1	9.8	94	95	77	91	89	42	30	-	16
176	Tarnów	996.3	1008.3	25 26	982.6	14	1021.9	9.6	9.4	10.2	9.9	9.8	91	92	77	88	87	39	30	1	15
185	Aleksandrowice	973.4	985.1	26	959.5	18	1021.6	8.8	8.6	9.9	9.2	9.2	87	89	77	86	84	51	28	-	13
186	Przemyśl	988.2	999.1	25	975.4	15	1022.4	9.3	9.1	9.8	9.6	9.4	91	92	80	87	87	37	27	1	18
199	Nowy Sącz	986.2	998.3	26	972.5	18	1022.1	9.5	9.3	10.2	9.8	9.7	91	93	73	85	86	41	28	-	11
207	Lesko	976.9	988.1	26	964.1	15	1022.5	9.2	9.0	10.1	9.7	9.6	94	93	78	90	89	47	1	-	16
220	Zakopane	921.5	932.2	27	908.7	18	•	7.5	7.3	7.8	7.7	7.6	87	88	68	84	81	13	30	4	16
224	Kasprowy Wierch	801.5	813.2	27	789.8	15	•	5.2	5.3	5.5	5.1	5.3	82	85	80	81	82	21	25	8	18

Nr	STACJA	PRĘDKOŚĆ WIATRU v								LICZBA PRZYPADKÓW W PRZYDZIAŁACH								LICZBA DNI		ZACHMURZENIE N					LICZBA DNI	
		1	7	13	19	Dies	Max	Data		0	>0-2	>2-4	>4-7	>7-10	>10-15	>15-20	>20	≥10	>15	1	7	13	19	Dies	◔	●
2	Łeba	4.7	4.6	5.1	4.5	4.7	13	4	7	19	55	49	74	44	7	–	–	10	–	6.8	6.9	6.8	6.9	6.8	1	18
3	Hel	5.8	5.3	5.4	5.4	5.4	10	1	4	7• 13	33	51	76	75	–	–	–	9	–	6.2	7.1	6.5	6.5	6.7	–	17
4	Ustka	4.7	4.9	5.3	4.6	4.8	18	4		2	58	84	74	13	8	9	–	4	2	6.5	6.7	7.1	6.9	6.7	–	19
5	Lębork	1.7	2.0	3.1	1.7	2.2	8	7		67	87	61	31	2	–	–	–	–	–	5.5	6.8	6.7	6.3	6.4	–	18
9	Gdańsk-Rębiechowo	4.3	4.7	5.7	4.5	4.8	13	4	7	16	38	66	81	41	6	–	–	6	–	6.3	6.8	6.5	6.7	6.5	1	18
19	Koszalin-Zegrze	2.2	2.5	3.9	2.6	2.9	13	4		54	67	69	40	14	4	–	–	4	–	5.9	6.9	6.5	6.1	6.4	–	17
14	Kołobrzeg	3.9	3.9	4.0	3.8	3.9	14	4		7	76	85	47	29	4	–	–	4	–	6.4	7.0	7.0	6.5	6.7	–	16
15	Elbląg	3.6	3.6	4.4	3.6	3.9	10	8		13	68	75	77	15	–	–	–	4	–	6.5	6.7	6.5	6.4	6.7	1	16
18	Suwałki	3.7	4.0	6.0	4.6	4.6	13	7		11	43	73	88	31	2	–	–	2	–	5.5	6.2	6.8	5.8	6.0	3	16
20	Kętrzyn	4.0	3.9	5.1	4.2	4.2	11	15		18	49	56	104	20	1	–	–	2	–	5.1	6.3	6.3	5.5	6.0	2	12
25	Świnoujście	4.2	4.0	4.5	4.1	4.2	14	19		25	69	69	40	26	19	–	–	8	–	5.6	6.7	6.3	6.1	6.2	2	15
26	Mikołajki	2.5	2.6	3.1	3.1	2.8	9	15		23	92	88	43	2	–	–	–	–	–	5.5	6.7	6.5	5.7	6.0	–	13
27	Resko	1.8	1.7	3.0	1.8	2.0	10	4		46	129	40	28	5	–	–	–	2	–	6.2	7.0	6.7	6.4	6.5	1	18
29	Olsztyn-Dajtki	2.9	2.8	3.6	3.0	3.1	8	7	8 9	13	85	98	49	3	–	–	–	–	–	6.0	6.4	6.0	5.3	6.1	2	14
31	Szczecinek	2.8	2.9	3.8	3.1	3.2	8	4	7	11	90	90	54	3	–	–	–	–	–	5.8	7.3	6.3	6.2	6.5	1	16
33	Chojnice	3.5	3.7	4.2	3.5	3.7	12	4	7	7	62	105	57	14	3	–	–	2	–	6.3	6.7	6.7	6.6	6.6	2	19
42	Szczecin-Dąbie	3.0	3.1	4.1	3.2	3.3	9	1	4	8	85	98	52	5	–	–	–	–	–	5.5	6.9	6.3	6.2	6.4	2	18
47	Piła	3.5	3.4	4.1	3.1	3.5	10	7		13	79	81	66	9	–	–	–	1	–	5.6	7.2	6.8	6.2	6.4	1	18
51	Białystok	3.5	3.9	4.6	3.9	3.9	10	1		24	48	68	93	15	–	–	–	1	–	5.1	6.3	6.5	6.3	6.0	2	15
49	Bydgoszcz	3.6	3.9	4.9	3.4	3.9	14	4		16	60	86	61	21	4	–	–	4	–	6.5	6.8	6.7	5.8	6.5	1	17
50	Wiawa	4.5	4.5	5.6	4.4	4.7	10	4	6 7•	14	42	62	91	39	–	–	–	4	–	5.9	7.2	6.5	5.9	6.3	1	14
52	Ostrołęka	1.4	1.8	2.2	1.6	1.7	5	1	6 7•	53	129	60	6	–	–	–	–	–	–	5.4	6.8	6.1	5.7	6.0	1	15
54	Toruń	2.6	3.1	3.8	2.5	3.0	10	7		17	95	85	45	6	–	–	–	1	–	6.3	7.0	6.6	5.7	6.5	1	18
61	Gorzów Wlkp	3.7	3.5	4.5	3.5	3.8	10	4		9	61	97	68	13	–	–	–	2	–	6.4	6.8	6.5	5.9	6.4	2	15
68	Płock-Radziwie	2.7	2.5	3.4	2.1	2.7	10	7		51	87	54	45	11	–	–	–	2	–	6.0	7.2	6.0	5.4	6.2	1	13
70	Poznań-Ławica	3.7	4.2	4.4	4.0	4.1	10	7		18	63	59	88	20	–	–	–	2	–	6.3	7.0	6.4	5.5	6.3	1	15
72	Słubice	1.9	1.8	2.4	1.7	1.9	9	4		33	143	54	17	1	–	–	–	–	–	6.5	7.3	6.0	5.9	6.4	1	17
78	Koło	3.1	3.4	3.7	2.8	3.2	10	4		13	86	88	56	5	–	–	–	1	–	5.5	6.8	6.1	5.7	6.0	2	12
79	Siedlce	3.0	3.4	4.0	3.2	3.4	9	8		11	80	91	62	4	–	–	–	–	–	5.6	6.7	6.1	5.7	6.0	2	14
80	Warszawa-Okęcie	4.5	4.4	5.3	4.3	4.6	10	7	8	9	30	95	85	29	–	–	–	3	–	5.5	6.9	6.6	5.4	6.2	1	12
85	Terespol	3.2	3.6	4.3	3.2	3.5	9	30		21	67	78	69	13	–	–	–	–	–	4.6	6.5	6.4	5.1	5.7	3	10
90	Zielona Góra	2.5	2.6	2.8	2.2	2.6	8	7		27	117	59	43	2	–	–	–	–	–	6.7	7.5	6.1	5.8	6.5	1	14
91	Leszno-Strzyżewice	2.9	3.4	3.8	2.7	3.2	12	7		16	86	91	41	13	1	–	–	3	–	6.5	7.1	6.2	6.3	6.5	1	18
97	Kalisz	3.1	3.1	3.6	2.4	3.2	10	4		24	88	70	52	14	–	–	–	1	–	5.9	7.2	6.5	5.9	6.4	1	14
98	Łódź-Lublinek	3.5	3.8	5.0	3.3	3.9	11	4		18	58	78	74	19	1	–	–	2	–	5.9	7.5	6.2	5.9	6.3	1	14
105	Włodawa	2.2	2.5	3.3	2.4	2.6	9	4	7	40	93	75	32	8	–	–	–	1	–	4.7	6.6	5.9	5.5	5.7	4	11
112	Sulejów	3.0	3.3	4.4	2.8	3.4	11	7		15	92	77	49	14	1	–	–	3	–	5.9	7.3	6.3	5.7	6.2	1	13
115	Lublin-Radawiec	3.5	3.6	4.3	3.4	3.7	9	8		6	67	91	79	5	–	–	–	–	–	4.8	7.4	6.4	4.9	5.7	2	10
116	Legnica	2.7	2.9	3.5	2.5	3.0	10	8		39	90	55	45	19	–	–	–	3	–	5.6	6.9	5.9	5.5	6.2	2	14
114	Wieluń	1.8	1.7	2.9	1.8	1.9	8	4		5	179	50	13	1	–	–	–	–	–	6.0	7.2	6.1	5.8	6.2	1	12
117	Zgorzelec	.	3.4	4.1	2.6	.	.	.		.	.	.	.	.	.	.	.	.	.	.	.	.	.	.	.	.
120	Wrocław-Strachowice	2.8	3.2	3.5	2.2	2.9	11	8		25	109	51	50	12	1	–	–	3	–	6.1	6.6	5.7	5.7	6.1	3	14
127	Jelenia Góra	2.5	2.2	3.3	1.9	2.5	11	4		73	89	36	24	25	1	–	–	8	1	4.9	6.1	5.5	5.7	5.5	5	12
131	Kielce	2.9	3.0	4.3	2.8	3.3	8	5	7 8	37	58	83	64	6	–	–	–	2	–	4.7	6.9	6.2	4.9	5.6	3	10
130	Częstochowa	2.5	2.8	3.3	2.6	2.9	10	8		1	129	80	29	9	–	–	–	1	–	4.9	7.1	5.8	5.2	5.8	2	12
136	Śnieżka	13.5	13.7	10.1	11.4	12.2	34	7		6	21	29	30	25	54	44	39	23	17	6.0	6.2	5.6	5.8	5.8	7	19
139	Zamość	2.7	2.9	3.7	2.7	3.0	7	5	7 8•	20	86	92	50	–	–	–	–	–	–	5.1	7.1	6.2	4.8	5.6	2	11
138	Sandomierz	3.8	4.0	4.9	3.7	4.0	10	4	7 8	6	72	77	71	22	–	–	–	4	–	5.1	6.3	5.6	5.0	5.4	4	10
141	Opole	2.5	2.8	3.2	2.4	2.6	10	4	7 8	34	112	67	24	11	–	–	–	3	–	5.6	6.1	5.9	5.3	5.6	3	11
151	Kłodzko	1.5	1.5	3.1	1.9	2.0	10	1	7	69	100	42	32	5	–	–	–	2	–	5.7	6.3	5.1	5.4	5.6	5	14
165	Katowice	2.3	2.6	3.4	2.2	2.7	9	4	7 8	28	110	66	32	12	–	–	–	2	–	5.5	6.6	5.4	5.1	5.8	3	13
170	Rzeszów-Jasionka	3.4	3.5	4.5	3.1	3.6	9	4	7 8	19	59	84	77	9	–	–	–	–	–	4.7	6.6	5.9	5.0	5.5	4	9
171	Racibórz	1.2	1.6	2.5	1.6	1.7	8	8		53	138	47	9	1	–	–	–	–	–	5.9	6.7	5.2	4.7	5.8	3	13
173	Kraków-Balice	2.1	2.2	3.3	2.3	2.5	9	17		41	100	66	37	4	–	–	–	–	–	5.6	6.9	5.5	5.5	5.9	2	10
176	Tarnów	1.7	2.2	2.8	1.7	2.0	7	5	7 8•	55	109	58	26	–	–	–	–	–	–	5.8	6.4	5.9	5.4	5.7	3	10
185	Aleksandrowice	2.5	2.9	3.1	2.6	2.7	9	7	16	30	105	67	38	8	–	–	–	1	–	4.6	5.5	5.6	5.2	5.2	7	15
186	Przemyśl	3.5	3.4	4.6	3.2	3.6	10	28		12	86	73	57	20	–	–	–	1	–	5.1	6.4	5.7	4.9	5.5	4	10
199	Nowy Sącz	1.0	1.1	1.9	0.6	1.1	11	8		141	66	25	14	1	1	–	–	1	–	5.1	6.7	5.8	4.6	5.5	4	11
207	Lesko	2.5	2.0	3.6	2.4	2.6	10	4		45	97	60	36	10	–	–	–	1	–	5.5	6.9	5.9	4.7	5.7	4	13
220	Zakopane	1.0	0.7	2.2	1.2	1.4	6	16		74	132	35	7	–	–	–	–	–	–	5.1	5.9	5.8	5.5	5.4	8	18
224	Kasprowy Wierch	4.4	5.9	5.4	6.3	5.8	20	14		28	30	51	64	35	36	4	–	15	3	5.4	5.5	5.8	5.5	5.5	6	16

Nr	STACJA	OPAD Rd						LICZBA DNI						LICZBA DNI														
		ΣR_d I dek.	ΣR_d II dek.	ΣR_d III dek.	$\Sigma R_{d,m}$	$R_{d,max}$	Data	0.0	>0.1	>1.0	>5.0	>10.0	>20.0	●	✳	▲	≡	=	⌣	⌓	V	∽	+	+	∞	⊼	⊠
2	Łeba	71.9	16.6	3.3	91.8	44.6	4	7	18	9	4	3	1	22	-	2	5	19	2	7	-	-	-	-	-	2	-
3	Hel	69.7	6.0	5.6	81.3	26.7	5	1	17	12	2	2	2	19	-	-	3	20	-	7	-	-	-	-	-	-	-
4	Ustka	58.0	16.6	0.0	74.6	22.4	4	5	15	9	5	3	1	22	2	-	3	28	-	7	-	-	-	-	1	2	-
5	Lębork	84.9	20.1	4.7	109.7	54.1	4	2	18	11	6	2	1	19	-	2	4	24	4	14	-	-	-	-	-	-	-
9	Gdańsk-Rębiechowo	54.1	17.8	1.8	73.7	22.5	4	2	18	11	4	2	1	18	-	-	5	23	3	3	-	-	-	-	-	-	-
19	Koszalin-Zegrze	62.2	29.9	0.8	92.9	23.6	3	4	17	11	6	3	1	21	1	-	7	25	4	8	-	-	-	-	-	-	-
14	Kołobrzeg	33.0	34.8	0.1	67.9	26.7	15	4	16	10	3	2	1	20	-	1	5	24	-	11	-	-	-	-	-	-	-
15	Elbląg	74.1	6.2	6.5	86.8	23.7	8	3	19	11	5	4	1	21	2	-	4	28	2	9	-	-	-	-	-	3	-
18	Suwałki	25.0	3.6	1.3	29.9	8.5	3	3	18	7	3	-	-	20	-	-	5	24	4	6	-	-	-	-	3	-	-
20	Kętrzyn	53.4	5.4	1.7	60.5	20.2	8	4	20	8	3	2	1	21	-	1	8	25	3	10	-	-	-	-	-	1	-
25	Świnoujście	30.1	15.0	1.6	46.7	9.4	8	4	14	11	3	-	-	19	-	-	6	23	-	3	-	-	-	-	-	1	-
26	Mikołajki	48.6	5.1	0.8	54.5	18.1	8	9	17	7	4	2	-	26	1	-	5	28	3	5	-	-	-	-	-	-	-
27	Resko	34.8	28.6	2.5	65.9	18.9	15	-	19	9	3	3	-	20	1	-	9	22	4	3	-	-	-	-	-	1	-
29	Olsztyn-Dajtki	59.1	8.2	3.6	70.9	18.3	7	4	18	11	4	2	-	20	-	-	9	25	3	9	-	-	-	-	-	1	-
31	Szczecinek	28.2	32.7	0.4	61.3	17.2	15	5	17	11	4	3	-	23	-	-	9	27	3	6	-	-	-	-	1	-	-
33	Chojnice	18.7	35.2	0.1	54.0	16.8	14	9	14	9	4	2	-	24	-	-	13	24	3	9	-	-	-	-	1	-	-
42	Szczecin-Dąbie	27.0	17.3	3.8	48.1	18.3	3	4	16	8	2	1	-	21	-	-	10	28	-	6	-	-	-	-	-	1	-
47	Piła	16.7	43.2	3.6	63.5	23.4	15	6	13	10	4	1	1	20	-	-	10	31	3	11	-	-	-	-	3	-	-
51	Białystok	26.4	5.4	0.5	32.3	8.8	3	6	16	7	2	-	-	20	1	-	10	26	8	6	-	-	-	-	-	-	-
49	Bydgoszcz	12.3	45.3	3.1	60.7	18.3	14	3	18	9	3	2	-	21	-	-	14	26	4	11	-	-	-	-	7	-	-
50	Kława	27.5	18.3	3.5	49.3	11.2	3	3	18	12	4	1	-	21	-	-	12	27	3	15	-	-	-	-	2	-	-
52	Ostrołęka	24.7	17.8	3.5	46.0	7.9	18	3	17	12	4	-	-	18	-	-	7	23	3	9	-	-	-	-	-	-	-
54	Toruń	21.6	35.3	1.6	58.5	13.2	1	11	15	9	4	2	-	24	-	-	6	28	4	11	-	-	-	-	2	1	-
61	Gorzów Wlkp	13.6	19.9	6.2	39.7	6.0	15	4	19	9	4	-	-	21	-	-	11	29	1	9	-	-	-	-	3	-	-
68	Płock-Radziwie	19.3	24.8	3.0	47.1	10.1	14	7	18	11	3	1	-	24	-	-	6	27	2	12	-	-	-	-	-	-	-
70	Poznań-Ławica	8.7	35.5	10.3	54.5	19.8	15	10	15	7	4	2	-	25	-	-	8	28	2	14	-	-	-	-	4	-	-
72	Słubice	18.9	13.5	8.2	40.6	9.4	13	1	16	8	4	-	-	18	-	-	11	31	5	9	-	-	-	-	3	1	-
78	Koło	21.9	47.5	16.0	85.4	18.3	1	4	16	9	5	4	-	21	-	-	10	30	3	11	-	-	-	-	2	1	-
79	Siedlce	14.9	10.0	2.8	27.7	8.1	3	7	15	9	1	-	-	22	-	1	7	23	5	10	-	-	-	-	3	2	-
80	Warszawa-Okęcie	9.4	11.5	3.6	24.5	3.7	4	6	16	9	-	-	-	22	-	-	7	27	3	9	-	-	-	-	-	-	-
85	Terespol	19.2	9.1	0.0	28.3	7.3	4	6	11	8	2	-	-	15	-	-	4	25	8	11	-	-	-	-	-	-	-
90	Zielona Góra	23.4	20.9	19.0	63.3	17.6	21	1	21	13	3	2	-	19	-	-	13	29	1	12	-	-	-	-	2	1	-
91	Leszno-Strzyżewice	27.6	31.5	14.5	73.6	14.2	21	5	19	11	6	4	-	23	-	-	11	28	7	15	-	-	-	-	4	1	-
97	Kalisz	25.5	56.8	17.1	99.4	20.2	14	3	16	12	8	3	1	20	-	-	9	29	3	5	-	-	-	-	5	1	-
98	Łódź-Lublinek	17.2	57.9	13.8	88.9	29.0	14	5	17	11	6	3	1	19	-	-	9	29	5	14	-	-	-	-	1	1	-
105	Włodawa	21.3	14.1	0.2	35.6	11.3	19	7	14	8	3	1	-	20	-	1	2	25	6	5	-	-	-	-	-	1	-
112	Sulejów	19.0	58.0	16.3	93.3	24.0	14	6	15	10	7	3	1	21	1	1	11	30	5	12	-	-	-	-	-	1	-
115	Lublin-Radawiec	19.6	27.6	5.1	52.3	12.8	19	4	19	13	5	1	-	22	1	-	15	27	6	13	-	-	-	-	-	1	-
116	Legnica	12.7	38.8	25.3	76.8	25.0	21	5	16	11	4	2	1	19	-	-	12	27	3	17	-	-	-	-	4	-	-
114	Wieluń	9.7	76.3	17.9	103.9	23.1	14	4	17	11	6	4	2	17	-	-	15	30	3	12	-	-	-	-	4	2	-
117	Zgorzelec	10.6	21.9	10.9	43.4	9.5	21	2	18	13	2	-	-	•	•	•	•	•	•	•	•	•	•	•	•	•	-
120	Wrocław-Strachowice	27.1	55.2	27.1	109.4	27.1	21	5	18	16	6	4	1	22	-	-	13	27	5	11	-	-	-	-	2	2	-
127	Jelenia Góra	19.3	33.9	14.7	67.9	20.4	18	5	17	10	5	2	1	22	1	-	10	30	7	6	-	-	-	-	-	-	-
131	Kielce	19.1	54.6	14.7	88.4	20.1	14	3	14	11	8	3	1	15	3	-	10	27	-	19	-	-	-	-	3	-	-
130	Częstochowa	14.5	70.1	15.1	99.7	20.3	14	3	16	11	7	4	1	17	-	-	15	28	5	8	-	-	-	-	-	-	-
136	Śnieżka	40.8	101.5	13.5	155.8	38.6	19	-	23	15	7	4	2	16	14	1	23	-	-	-	15	9	-	7	-	-	15
139	Zamość	15.8	20.7	4.6	41.1	8.3	19	3	16	12	2	-	-	17	-	-	8	25	7	12	1	-	-	-	1	-	-
138	Sandomierz	18.7	44.8	20.0	83.5	18.5	14	5	13	12	7	2	-	17	1	-	17	29	5	11	-	-	-	-	1	2	-
141	Opole	26.1	68.8	16.3	111.2	21.3	18	3	20	13	6	4	2	19	1	-	16	30	7	12	-	-	-	-	1	1	-
151	Kłodzko	23.0	46.2	10.7	79.9	20.2	18	1	19	10	5	3	1	20	2	1	10	30	9	15	-	-	-	-	6	1	-
165	Katowice	25.9	95.4	16.5	137.8	40.6	14	3	16	12	7	4	2	20	2	-	13	29	8	14	-	-	-	-	5	-	-
170	Rzeszów-Jasionka	32.2	39.6	13.2	85.0	19.3	14	3	16	12	8	3	-	20	-	-	14	29	-	17	-	-	-	-	-	1	-
171	Racibórz	16.2	70.7	8.6	95.5	21.9	14	-	23	14	7	2	2	20	-	1	10	23	4	9	-	-	-	-	1	-	-
173	Kraków-Balice	12.7	54.4	15.1	82.2	23.4	18	1	16	10	5	3	1	18	1	-	12	30	2	14	-	-	-	-	3	1	-
176	Tarnów	24.7	44.2	24.3	93.2	22.7	21	3	18	13	7	2	1	15	1	-	12	29	3	14	-	-	-	-	4	1	-
185	Aleksandrowice	29.5	64.0	2.8	96.3	29.3	14	4	15	11	7	3	1	19	-	1	8	24	10	11	-	-	-	-	2	1	-
186	Przemyśl	17.7	33.5	20.8	72.0	16.6	21	3	14	11	4	3	-	18	1	-	10	28	-	19	-	-	-	-	1	-	-
199	Nowy Sącz	14.2	30.3	11.1	55.6	12.3	14	2	16	12	3	1	-	18	-	-	8	28	7	14	-	-	-	-	3	1	-
207	Lesko	32.3	32.8	13.3	78.4	15.5	14	2	16	13	6	3	-	19	-	-	10	31	5	15	-	-	-	-	2	-	-
220	Zakopane	58.1	28.2	0.9	87.2	23.1	7	-	18	14	7	1	1	18	5	-	5	20	10	9	-	-	-	-	-	1	3
224	Kasprowy Wierch	61.8	48.5	0.4	110.7	16.8	7	-	18	14	8	5	-	11	14	-	23	-	6	1	14	5	-	6	-	1	19

Blank page retained for pagination

TABLICA IV

WYNIKI MIESIĘCZNE SPOSTRZEŻEŃ POSTERUNKÓW METEOROLOGICZNYCH I OPADOWYCH

МЕСЯЧНЫЕ РЕЗУЛЬТАТЫ НАБЛЮДЕНИЙ МЕТЕОРОЛОГИЧЕСКИХ И ОСАДКОМЕРНЫХ ПОСТОВ

MONTHLY RESULTS OF OBSERVATIONS AT METEOROLOGICAL AND RAINFALL POSTS

Nr	POSTERUNEK	TEMPERATURA POWIETRZA T								OPAD R_d														LICZBA DNI							
																	LICZBA DNI														
		Dies	Max	Min	Max abs.	Data		Min abs.	Data	ΣR_d I dek.	ΣR_d II dek.	ΣR_d III dek.	$\Sigma R_{d\,m}$	$R_{d\,max}$	Data	0.0	≥ 0.1	≥ 1.0	≥ 5.0	≥ 10.0	≥ 20.0	●	✳	▲	≡	V	∞	⌐	⊠
1	Rozewie	9.3	11.3	7.7	20.6	1		1.3	12	65.1	10.5	6.6	82.2	28.8	4	1	17	15	4	1	1	17	-	1	1	-	-	-	-
6	Gdynia	9.8	11.9	8.0	20.8	1		2.8	13	51.7	8.2	2.6	62.5	10.5	4	3	17	13	6	1	-	17	-	1	4	-	-	-	-
7	Słupsk	8.6	11.3	6.2	18.8	1		0.0	13	79.5	19.6	0.1	99.2	26.5	3	2	14	10	6	4	2	14	-	1	12	-	-	1	-
8	Darłowo	9.6	11.8	7.6	18.9	1		- 0.2	13	67.1	24.5	0.2	91.8	35.7	3	1	15	14	5	3	1	15	-	-	2	-	-	-	-
10	Czarna Dąbrówka	8.0	10.6	6.0	18.9	1	2	- 1.3	13	70.3	22.3	2.9	95.5	37.0	4	3	16	11	4	4	1	16	-	1	9	-	-	-	-
11	Swibno	9.1	11.7	7.1	20.8	1		0.2	12	66.7	12.9	4.4	84.0	13.5	4	2	17	14	6	4	-	17	-	2	3	-	-	-	-
12	Tolkmicko	9.4	11.9	7.1	21.9	1		0.4	11 13	85.0	9.7	6.3	101.0	20.5	9	-	19	13	5	4	1	19	-	2	-	-	-	1	-
13	Gołdap	7.4	10.5	5.1	20.8	1		- 2.8	13	32.1	0.2	1.3	33.6	7.5	3	1	9	8	4	-	-	9	-	-	13	-	-	-	-
16	Kościerzyna	7.7	10.4	5.6	18.7	1	2	- 2.0	12	48.6	16.7	2.8	68.1	14.5	4	1	17	13	4	2	-	17	-	1	11	-	-	-	-
17	Lidzbark Warmiński	7.8	10.7	5.1	21.7	1		- 2.5	13	56.0	3.6	4.0	63.6	20.2	7	2	17	11	4	2	1	17	-	-	9	-	-	1	-
21	Giżycko	7.7	10.4	5.4	20.0	1		- 2.1	11	39.8	5.6	1.6	47.0	12.0	7	3	11	11	3	1	-	11	-	-	-	-	-	-	-
22	Olecko	7.0	10.3	4.8	21.1	1		- 1.9	13	30.1	1.5	0.7	32.3	14.8	7	4	15	5	2	1	-	15	-	-	6	-	-	-	-
23	Dziwnów	9.2	11.5	7.4	18.8	1		0.5	13	28.3	16.1	1.4	45.8	13.7	3	7	13	12	3	1	-	13	-	2	11	-	-	-	-
24	Radostowo	8.3	11.5	6.0	21.7	1		- 3.3	13	9.0	20.0	3.0	32.0	6.0	14	-	15	11	1	-	-	15	-	-	4	-	-	-	-
28	Połczyn-Zdrój	7.5	10.9	4.7	20.0	2		- 2.3	13	38.5	25.1	1.0	64.6	17.8	15	-	17	10	5	2	-	17	-	-	4	-	-	-	-
30	Trabuty	8.2	10.8	6.0	21.1	1		- 2.0	13	35.5	20.8	4.8	61.1	14.6	4	-	19	11	5	1	-	19	-	-	12	-	-	-	-
32	Śliwice	8.2	11.4	5.8	20.6	1		- 4.5	12	12.9	27.5	0.6	41.0	11.0	14	-	18	10	2	1	-	18	-	-	4	-	-	-	-
34	Ostróda	7.9	10.5	5.8	20.2	1		- 1.5	13	98.3	10.9	6.6	115.8	49.7	8	-	17	14	5	4	1	17	-	-	10	-	-	-	-
35	Trzebież	8.4	11.1	6.2	19.2	1		- 1.5	12	25.8	16.1	1.8	43.7	6.8	7	1	14	10	5	-	-	14	-	-	7	-	-	1	-
36	Biebrza	7.2	10.5	4.2	20.3	1		- 6.1	13	15.9	6.0	0.0	21.9	5.7	3	1	9	6	1	-	-	9	-	-	1	-	-	-	-
37	Różanystok	7.0	10.2	4.2	19.4	1		- 2.2	12	29.0	6.5	0.4	35.9	11.9	3	3	13	7	2	1	-	13	-	1	9	-	-	-	-
38	Szczytno	7.4	10.2	5.3	20.6	1		- 2.8	13	46.3	8.7	1.9	56.9	14.7	8	3	13	10	4	2	-	13	-	-	4	-	-	-	-
39	Szczuczyn	7.2	10.1	4.5	19.2	1		- 4.4	13	18.4	9.1	1.2	28.7	7.4	7	2	17	6	2	-	-	17	-	-	14	-	-	-	-
40	Wierzchowo	7.3	10.3	5.3	19.3	2		- 3.8	12	31.6	30.3	1.8	63.7	15.8	15	-	13	10	5	2	-	13	-	-	5	-	-	1	-
41	Grudziądz	8.5	11.7	5.7	22.8	1		- 4.9	12	18.2	21.8	2.4	42.4	8.0	3	-	14	10	4	-	-	14	-	-	4	-	-	-	-
43	Zawodzie	7.5	10.6	4.6	21.2	1		- 5.1	12	48.1	15.1	1.4	64.6	21.0	3	5	14	14	4	1	1	14	-	-	16	-	-	-	-
45	Grzegórzki	7.2	10.1	5.1	21.0	1		- 3.5	13	45.1	13.4	2.0	60.5	14.6	8	1	12	12	4	2	-	12	-	-	15	-	-	-	-
44	Lipki	8.0	10.8	5.8	19.8	2		- 1.6	12	25.1	17.4	3.1	45.6	11.7	8	7	13	8	4	1	-	13	1	-	7	-	-	2	-
46	Kończewice	7.9	10.9	5.9	22.9	1		- 2.4	12	17.3	32.0	0.3	49.6	12.8	14	2	15	13	3	1	-	15	-	-	9	-	-	-	-
48	Przelewice	7.6	10.4	5.4	19.7	2		- 2.5	12	28.3	23.5	5.1	56.9	11.4	8	1	20	13	5	1	-	18	-	2	5	-	-	-	-
53	Rypin	7.9	11.2	5.2	21.9	1		- 4.7	12	22.1	26.5	4.9	53.5	7.5	15	-	15	15	3	-	-	15	-	-	2	1	-	-	-
55	Przasnysz	7.6	10.7	5.2	21.8	1		- 4.2	12	26.2	15.5	6.2	47.9	9.9	3	-	16	12	2	-	-	16	-	-	7	-	-	-	-
56	Trzcińsko-Zdrój	7.1	10.4	4.4	19.9	2		- 4.3	12	14.6	11.6	4.4	30.6	5.2	7	2	14	7	1	-	-	14	-	-	11	-	-	-	-
57	Krzyż	7.5	10.9	5.1	20.7	2		- 6.5	12	22.7	30.0	5.7	58.4	16.9	15	2	18	12	5	1	-	18	-	-	6	-	-	1	-
58	Budzyń	7.6	10.8	5.4	21.3	1		- 4.1	12	14.4	61.8	11.7	87.9	23.3	14	-	20	14	4	2	1	19	-	1	11	-	-	-	-
59	Szepietowo	7.0	10.4	4.3	22.6	1		- 3.8	12	33.0	8.2	0.5	41.7	12.4	9	-	13	10	3	1	-	13	-	-	13	-	-	-	-
60	Bielsk Podlaski	7.4	10.4	4.7	20.5	1		- 4.2	12	30.5	5.7	1.2	37.4	7.6	3	5	14	9	3	-	-	14	-	1	14	-	-	1	-
62	Pułtusk	7.6	10.8	5.4	22.5	1		- 4.6	12	18.8	19.9	4.5	43.2	7.3	8	1	20	13	3	-	-	20	-	-	14	-	-	-	-
63	Białowieża	6.8	10.6	4.0	20.8	1		- 5.5	12	43.1	11.3	0.9	55.3	15.2	4	2	18	11	3	2	-	18	-	2	5	2	-	1	-
64	Poświętne	7.9	11.2	5.4	21.7	1		- 4.8	12	14.7	22.2	2.3	39.2	6.1	15	1	17	11	2	-	-	17	-	-	8	-	-	1	-
65	Szamotuły-Baborówka	7.7	10.5	5.7	19.9	2		- 3.3	12	17.7	36.2	9.6	63.5	19.8	15	-	13	9	5	1	-	13	-	-	4	-	-	1	-
66	Przebędowo	7.7	10.7	5.7	20.5	1		- 3.3	12	7.9	33.7	6.8	48.4	16.8	15	9	11	8	3	1	-	11	-	-	9	-	-	-	-
67	Gorzyń	7.8	10.7	5.8	20.3	2		- 3.4	12	22.1	18.7	8.8	49.6	9.6	15	-	17	10	4	-	-	17	1	-	5	-	-	1	-
69	Sulęcin	7.6	10.8	5.2	20.5	2		- 4.5	12	24.8	22.1	10.9	57.8	10.8	7	-	16	12	4	2	-	16	-	1	17	-	-	1	-
71	Legionowo	7.9	11.3	5.5	22.7	1		- 3.8	12	15.7	20.8	4.5	41.0	8.2	15	5	18	11	2	-	-	18	-	-	8	-	-	-	-
73	Paproć	7.8	10.9	5.6	21.0	1		- 3.6	12	34.8	20.0	13.3	68.1	20.8	8	3	17	11	4	2	1	15	4	1	6	1	-	1	-
74	Ostrowy	7.8	11.4	5.4	24.7	1		- 5.2	12	18.4	48.5	7.7	74.6	26.3	14	-	15	10	4	1	1	15	-	-	5	-	-	-	-
75	Warszawa-Bielany	8.3	11.6	5.8	22.5	1		- 3.0	12	11.4	19.3	2.6	33.3	5.8	15	5	16	10	1	-	-	16	-	-	4	-	-	-	-
76	Warszawa, Obser. Astr.	8.2	11.2	5.6	22.0	1		- 2.7	12	10.7	18.9	3.9	33.5	5.3	15	3	16	10	1	-	-	16	-	-	9	-	-	-	-
77	Sinołęka	7.4	10.9	5.1	22.5	1		- 5.6	12	15.7	14.2	3.8	33.7	7.5	3	1	14	9	2	-	-	14	-	1	9	2	-	-	-
81	Brwinów	8.1	11.5	5.5	22.1	1		- 5.7	12	10.3	35.0	5.1	50.4	14.4	14	2	16	10	2	1	-	16	-	-	9	-	-	-	-
82	Wielichowo	7.8	10.9	5.9	20.4	1	2	- 1.9	11	16.4	28.1	12.2	56.7	12.6	15	2	15	9	5	2	-	15	-	1	9	-	-	-	-
83	Świder	8.0	11.6	5.5	23.9	1		- 5.7	12	8.6	19.3	4.3	32.2	5.9	19	5	18	10	2	-	-	18	-	1	6	-	-	-	-
84	Topola Błonie	7.8	11.5	5.0	25.1	1		- 7.6	12	7.7	42.5	11.4	61.6	23.8	14	2	15	12	4	1	1	15	1	1	6	-	-	1	-
86	Biała Podlaska	7.5	10.9	5.0	22.8	1		- 3.4	12	25.1	9.5	0.2	34.8	13.4	3	-	11	8	2	1	-	11	-	-	3	2	-	1	-
87	Trzebiechów	7.9	11.2	5.9	22.0	1		- 2.2	12	15.0	20.9	14.7	50.6	14.0	21	1	17	11	4	1	-	17	-	-	7	-	-	1	-
88	Skierniewice	8.1	11.6	5.7	22.3	1		- 3.7	12	28.6	50.6	6.2	85.4	23.9	14	1	18	12	7	3	1	17	-	1	5	-	-	2	-
89	Witaszyce	7.9	11.0	5.9	23.2	1		- 3.1	12	25.4	44.0	14.8	84.2	17.0	1	2	13	10	6	4	-	13	-	-	9	-	-	1	-
92	Strzelna	7.6	11.3	5.0	23.4	1		- 5.0	12	12.4	64.5	12.7	89.6	30.1	14	1	16	12	6	4	1	16	1	2	9	-	-	1	-
93	Żelechów	7.6	11.2	5.1	22.8	1		- 4.0	12	11.9	20.8	3.1	35.8	9.0	19	4	17	9	2	-	-	17	-	-	22	-	-	1	-

Nr	POSTERUNEK	TEMPERATURA POWIETRZA T							OPAD R_d						LICZBA DNI						LICZBA DNI							
		Dśr	$\overline{Max}$	$\overline{Min}$	Max abs.	Data	Min abs.	Data	ΣR_d I dek	ΣR_d II dek	ΣR_d III dek	$\Sigma R_{d.m}$	$R_{d\,max}$	Data	0.0	0.1	1.0	5.0	10.0	20.0	●	✱	▲	≡	V	∾	↯	⊠
94	Radzyń Podlaski	7.7	11.3	4.7	23.1	1	- 5.2	12	13.2	14.2	3.6	31.0	10.4	19	4	12	8	2	1	-	12	-	1	6	-	-	1	-
95	Pucznlew	7.8	11.4	5.1	24.7	1	- 4.9	12	10.9	56.5	12.5	79.9	25.0	14	2	14	12	4	3	1	14	-	-	22	-	-	-	-
96	Koziegłowy	7.8	11.1	5.0	22.2	1	- 3.4	12	9.5	36.9	3.5	49.9	16.2	14	-	12	10	2	1	-	12	-	-	9	-	-	-	-
99	Smolice	8.0	11.2	5.8	22.9	1	- 0.8	12	64.1	50.4	16.9	131.4	30.6	1	2	15	14	8	5	2	15	-	-	14	-	-	2	-
100	Żary	7.4	11.4	5.0	22.0	1	- 3.6	11	16.2	17.7	15.3	49.2	13.6	21	2	26	8	3	1	-	16	1	1	11	3	-	1	-
101	Nowe Miasto	7.7	11.4	5.1	23.2	1	- 3.6	12	17.2	40.0	7.9	65.1	15.8	14	1	14	11	7	1	-	14	-	1	17	-	-	1	-
102	Sobieszyn	7.7	11.0	5.3	22.5	1	- 2.8	12	3.6	26.0	4.5	34.1	12.5	19	1	15	8	2	1	-	15	-	-	14	-	-	-	-
103	Szprotawa	7.8	11.6	5.5	22.4	1	- 2.1	11	17.0	17.0	15.1	49.1	14.6	21	-	15	13	3	1	-	15	1	-	8	-	-	1	-
104	Sieradz	8.0	11.4	5.6	25.6	1	- 4.0	12	14.1	51.0	14.9	80.0	13.6	14	4	16	10	6	3	-	16	-	1	13	-	-	1	-
106	Wińsko	7.6	11.2	5.1	21.5	1	- 2.6	12	17.1	43.0	19.9	80.0	13.6	21	-	18	12	6	2	-	18	-	-	8	-	-	-	-
107	Grabownica	7.8	11.4	4.9	23.5	1	- 5.5	12	29.5	53.1	19.7	102.3	20.2	15	-	19	13	7	4	1	17	-	-	10	-	-	1	-
108	Nowa Wieś	7.4	11.1	4.9	23.3	2	- 3.6	12	8.9	25.3	2.1	36.3	14.1	19	-	18	10	1	1	-	18	-	-	2	-	-	-	-
109	Radom	7.8	11.4	5.4	22.6	1	- 3.1	12	12.2	42.3	10.0	64.5	12.5	14	-	16	11	6	2	-	14	-	-	12	-	-	-	-
110	Puławy	8.0	11.3	5.5	23.4	1	- 2.5	12	13.6	27.5	5.5	46.6	10.1	20	6	20	12	4	1	-	20	-	-	8	-	1	-	-
111	Opoczno	7.8	11.4	5.3	24.1	1	- 3.1	12	14.5	57.9	7.4	79.8	30.4	14	1	16	10	6	1	1	15	1	1	16	-	-	1	-
113	Bolesławiec	8.0	11.4	5.4	22.5	1	- 1.9	29	22.2	24.2	18.4	64.8	17.6	21	2	16	11	4	1	-	16	-	-	7	-	-	-	-
118	Opole Lubelskie	8.0	12.0	4.9	24.8	1	- 4.5	12	8.4	36.2	5.8	50.4	13.4	19	1	18	10	4	1	-	18	-	-	9	-	-	1	-
119	Chełm	7.7	10.8	4.9	22.8	2	- 2.2	13	11.0	0.1	0.5	11.6	2.9	8	2	11	5	-	-	-	11	-	-	9	-	-	1	-
121	Namysłów	7.8	11.3	5.3	23.9	1	- 1.7	12	27.1	74.3	20.7	122.1	21.4	15	-	19	13	8	5	2	19	-	-	10	-	-	1	-
122	Laskowice Oławskie	8.0	11.7	5.0	22.7	1	- 2.5	30	29.8	58.2	19.4	107.4	18.9	21	-	24	16	5	4	-	19	-	1	12	-	-	1	-
123	Krasnystaw	7.6	11.2	5.0	22.2	1 2	- 3.8	12	13.1	16.4	3.2	32.7	11.6	19	-	15	9	1	1	-	15	-	1	6	-	-	1	-
124	Silniczka	7.6	11.3	4.4	22.7	1	- 4.7	12	19.0	70.0	11.4	100.4	23.8	14	-	14	10	7	5	1	14	1	-	8	-	-	-	-
125	Bogatynia	7.6	11.4	4.8	21.7	1	- 3.4	28	19.6	17.5	8.3	45.4	9.4	18	4	15	9	4	-	-	15	2	-	6	-	-	-	-
126	Świeradów-Zdrój	6.9	10.3	4.1	20.0	1	- 2.1	26	56.5	59.6	11.5	127.6	32.8	18	1	18	14	7	6	1	17	3	1	6	-	-	-	-
128	Stare Olesno	7.5	11.3	5.1	25.4	1	- 2.3	12	16.8	77.1	15.3	109.2	22.6	14	-	21	13	4	4	2	21	-	1	15	-	-	1	-
129	Szklarska Poręba	6.2	10.8	3.2	19.3	1	- 2.7	12	40.2	65.9	9.5	115.6	25.5	18	-	20	16	8	2	2	17	3	-	6	-	-	-	-
132	Szczawno-Zdrój	7.3	11.1	4.5	20.6	1	- 1.0	26	12.2	72.1	12.8	97.1	33.7	18	-	20	16	5	3	1	18	2	-	6	-	-	-	-
133	Karpacz	6.6	9.3	4.6	18.5	1	- 2.1	12	36.8	86.8	10.3	133.9	31.1	18	2	20	14	10	3	2	18	4	-	12	-	-	-	-
134	Dobrogoszcz	8.1	12.1	5.3	23.0	1	- 1.9	12	18.1	68.0	16.6	102.7	29.9	18	1	22	15	6	3	1	22	-	-	6	-	-	1	-
135	Werbkowice	7.4	11.0	4.4	22.6	1	- 2.9	12	18.0	16.5	2.0	36.5	10.8	19	-	16	7	2	1	-	16	-	-	10	-	-	-	-
137	Zdanów	7.8	11.5	5.2	22.5	1	- 2.0	12	12.4	55.9	25.1	93.4	23.6	14	-	15	12	6	3	2	15	-	-	16	-	-	1	-
140	Grodków	7.9	12.1	5.0	24.4	1	- 1.9	12	22.7	63.9	13.1	99.7	22.3	18	1	19	16	6	3	1	19	-	-	9	-	-	1	-
142	Ostroszowice	7.6	11.7	4.9	21.3	1	- 0.7	12	19.4	71.1	12.7	103.2	35.6	18	-	20	13	6	3	1	19	2	-	4	-	-	1	-
143	Szczekociny	7.6	11.6	5.0	23.0	1	- 4.6	12	16.6	77.4	18.7	112.7	23.2	14	1	15	11	9	4	1	15	2	-	4	-	-	-	-
144	Skroniów	7.8	11.2	5.1	23.3	1	- 2.5	12	17.9	54.3	20.3	92.5	21.4	14	2	14	11	7	3	2	14	1	-	10	-	-	-	-
145	Staszów	7.7	11.7	4.8	23.5	1 2	- 1.5	12 25	37.0	50.1	17.8	104.9	19.6	14	2	16	14	8	4	-	16	1	-	20	-	-	-	-
147	Chmielów	7.8	11.8	5.1	22.7	2	- 2.1	13	22.3	46.5	15.8	84.6	21.0	14	1	16	13	6	3	1	16	1	1	9	-	-	2	-
146	Biłgoraj	7.4	11.0	4.4	23.1	2	- 4.3	12	17.8	23.5	13.5	54.8	9.0	21	-	14	12	5	-	-	14	-	-	14	-	-	-	-
148	Korfantów	7.9	11.9	5.0	23.4	1	- 2.8	12	33.9	84.4	16.1	134.4	32.0	18	-	20	16	8	4	2	20	-	-	10	-	-	-	-
149	Otmuchów	8.2	12.4	5.4	22.7	1	- 1.2	28 31	28.4	58.5	14.9	101.8	27.0	18	1	21	14	4	4	1	21	-	-	3	-	-	1	-
150	Tomaszów Lubelski	7.2	11.0	4.5	23.0	1	- 3.4	12	22.5	22.5	10.8	55.8	10.7	7	-	14	12	4	1	-	14	-	-	10	-	-	-	-
152	Świerklaniec	7.8	11.9	5.3	25.6	1	- 2.1	12	15.2	73.5	14.5	103.2	26.8	14	2	15	11	5	4	1	15	1	1	8	-	-	-	-
153	Duszniki-Zdrój	6.2	10.6	3.0	19.7	1	- 3.7	26	35.1	47.5	9.4	92.0	17.6	18	4	19	17	6	3	-	19	-	-	9	-	-	2	-
154	Ząbkowice	7.8	12.2	5.0	24.8	1	- 1.5	31	13.9	67.8	13.5	95.2	32.2	14	6	13	12	5	4	1	13	2	-	9	-	-	-	-
155	Miechów	7.7	11.7	5.0	23.1	1	- 3.3	12	12.9	51.2	22.1	86.2	21.5	21	2	14	11	6	3	1	14	1	-	8	-	-	-	-
156	Tarnogród	7.7	11.4	5.1	23.2	2	- 3.6	12	15.5	33.6	22.4	71.5	15.5	21	1	16	13	5	2	-	16	-	-	4	-	-	-	-
157	Lądek-Zdrój	7.0	11.6	4.0	21.3	1	- 2.6	26	37.7	63.3	12.6	113.6	24.4	18	-	20	13	7	4	2	19	1	-	5	-	-	1	-
158	Chorzelów	8.2	11.9	5.3	24.0	1 2	- 2.5	12	32.9	42.9	13.5	89.3	17.8	14	-	18	16	7	3	-	18	-	1	6	-	-	-	-
159	Prudnik	7.6	12.1	5.0	22.4	1	- 1.5	12	19.2	68.7	11.4	99.3	25.3	18	-	18	16	5	2	2	18	-	-	8	-	-	-	-
160	Sielec	7.8	12.1	4.7	24.7	1	- 3.9	12	10.3	57.5	21.3	89.1	21.0	21	6	14	11	5	3	2	14	-	-	13	-	-	1	-
161	Olewin	7.2	12.2	4.5	23.2	1	- 2.7	31	17.8	47.1	16.2	81.1	18.4	14	2	18	12	6	3	-	18	1	-	17	-	-	-	-
162	Borusowa	8.0	11.9	5.0	23.3	1	- 3.5	12	15.3	57.4	19.0	91.7	20.9	14	-	12	11	7	4	1	12	-	-	9	-	-	1	-
163	Zakrzów	8.2	12.4	5.4	25.1	1	- 2.4	28	15.4	83.9	12.8	112.1	28.7	18	-	21	15	5	4	2	21	-	-	16	-	-	-	-
164	Leżajsk	8.2	11.6	5.7	24.1	2	- 2.3	25	15.9	43.9	23.9	83.7	18.8	21	-	15	13	6	3	-	15	-	-	11	-	-	1	-
166	Kolbuszowa	7.8	11.4	5.1	23.9	2	- 4.0	25	40.6	38.9	11.0	90.5	16.0	14	-	17	12	8	4	-	16	1	-	5	-	-	1	-
167	Głubczyce	8.1	11.8	5.2	21.8	1	- 1.7	12	7.1	67.2	8.3	82.6	22.6	14	-	16	11	6	2	1	16	-	-	10	-	-	-	-
168	Lubaczów	7.6	11.5	4.7	22.1	1 2	- 3.5	12	22.6	28.3	21.3	72.2	14.8	21	3	14	11	6	3	-	14	-	-	8	-	-	-	-
169	Rybnik	8.4	12.2	5.8	25.7	1	- 1.9	28	21.3	80.8	8.8	110.9	33.2	14	1	17	13	8	3	2	17	-	-	7	-	-	-	-
172	Bieruń Stary	8.0	12.2	5.2	26.9	1	- 1.7	31	16.8	74.9	12.4	104.1	33.4	14	-	19	12	4	3	2	19	2	-	8	-	-	-	-
174	Kraków, Obser. Astr.	8.5	12.9	5.8	26.8	1	0.4	31	21.2	43.0	13.8	78.0	14.5	18	-	19	11	5	4	-	19	2	-	10	-	-	2	-

Nr	POSTERUNEK	TEMPERATURA POWIETRZA T							OPAD R_d						LICZBA DNI						LICZBA DNI							
		Dies	$\overline{Max}$	$\overline{Min}$	Max abs.	Data	Min abs.	Data	$\sum R_d$ I dek.	$\sum R_d$ II dek.	$\sum R_d$ III dek.	$\sum R_{d,m}$	$R_{d,max}$	Data	0,0	0,1 ÷ 1,0	1,1 ÷ 5,0	5,1 ÷ 10,0	10,1 ÷ 20,0	> 20,0	●	✳	▲	≡	V	≋	≷	⊠
175	Dębica	8.3	11.9	-	26.4	2	-	-	37.2	37.5	13.8	88.5	19.2	8	5	15	12	6	3	-	15	-	2	2	-	-	1	-
177	Czańsk	7.8	11.9	5.3	24.2	2	- 2.7	25	13.6	38.6	18.6	70.8	15.4	21	-	12	12	3	3	-	12	-	1	10	-	-	-	-
178	Pszczyna	8.0	12.0	5.3	26.1	1	- 0.8	27	20.2	77.9	9.0	107.1	36.7	14	3	16	12	7	2	1	16	-	-	5	-	-	-	-
179	Bochnia	8.2	12.3	5.5	25.2	1	- 0.9	12	57.9	47.8	17.2	122.9	30.2	2	1	14	12	9	5	1	14	-	-	7	-	-	1	-
180	Jastrzębie-Zdrój	8.3	12.4	4.9	26.0	1	- 1.0	28	20.8	80.7	4.5	106.0	36.7	14	3	17	13	6	2	1	17	-	-	10	-	-	-	-
181	Wadowice	7.7	12.2	5.0	25.7	1	- 0.9	25 26 30	16.8	54.5	9.0	80.3	21.2	14	-	17	11	6	2	1	17	-	-	9	-	-	1	-
182	Żarnowa	8.2	12.2	5.5	24.2	1	- 1.0	27	38.1	29.7	12.8	80.6	20.4	8	2	16	13	4	3	1	16	-	1	6	-	-	1	-
183	Dynów	7.4	11.5	4.8	24.3	1	- 1.5	11	12.1	34.1	12.6	58.8	14.8	14	-	13	10	4	2	-	13	-	-	15	-	-	-	-
184	Wieliczka	8.3	12.3	5.5	25.2	1	- 0.4	12	17.1	42.2	14.2	73.5	12.9	21	-	19	12	6	3	-	19	-	1	10	-	-	2	-
187	Ciężkowice	8.1	12.4	5.0	25.0	1	- 1.6	26	29.1	43.3	21.7	94.1	29.9	21	3	14	12	8	3	1	14	-	-	15	-	-	1	-
188	Rożnów	.	.	.	.	.	.	.	.	.	.	.	.	.	.	.	.	.	.	.	.	.	.	.	.	.	.	.
189	Cieszyn	8.2	12.2	5.4	25.3	1	- 0.6	12 27 29	29.4	94.3	2.2	125.9	48.0	14	-	18	13	7	4	1	18	-	-	6	-	-	-	-
190	Maków Podh.	7.3	12.7	3.8	25.8	1	- 3.5	12	32.5	53.7	7.9	94.1	20.6	14	-	15	12	7	3	1	15	-	-	7	-	-	1	-
191	Biecz	8.1	12.3	5.2	24.7	2	- 1.6	11	19.4	38.6	15.0	73.0	18.0	14	-	14	11	6	2	-	14	-	-	6	-	-	1	-
192	Żywiec-Sporysz	7.6	13.0	4.3	26.0	1	- 2.3	12	54.4	63.9	2.9	121.2	27.8	14	-	16	14	8	3	2	15	-	1	7	-	-	2	-
193	Limanowa	7.6	12.4	4.8	25.1	1	- 2.8	26	28.0	26.3	9.8	64.1	9.1	21	2	16	12	7	-	-	16	-	-	8	-	-	1	-
194	Krosno	7.6	11.9	4.4	23.9	2	- 2.8	27	32.2	32.4	13.6	78.2	17.7	8	-	15	13	5	3	-	15	-	-	5	1	-	-	-
195	Birczа	7.6	11.4	4.6	23.8	2	- 2.0	11	22.8	38.9	11.7	73.4	19.0	14	-	19	13	5	2	-	15	-	-	7	-	-	-	-
196	Wisła	7.1	12.4	4.0	24.7	1	- 4.0	12	48.1	61.5	1.3	110.9	27.6	14	-	17	13	9	4	1	17	1	-	16	-	-	-	-
197	Zawoja	6.6	11.3	3.3	22.3	1	- 3.0	13	80.5	54.6	3.8	138.9	28.3	7	1	17	15	8	5	2	17	2	-	7	-	-	1	1
198	Rabka	6.8	12.7	3.1	24.9	1	- 3.6	26	45.2	43.9	4.0	93.1	17.9	18	2	16	14	9	2	-	14	4	-	11	-	-	1	-
200	Ptaszkowa	7.6	11.0	4.4	21.9	1 2	- 1.4	25	26.7	34.8	10.2	71.7	12.6	2	3	15	13	5	2	-	14	1	-	8	-	-	1	-
201	Istebna-Stecówka	6.6	10.5	3.9	22.5	1	- 2.2	12	56.6	64.9	1.0	122.5	26.6	14	1	14	13	9	4	2	14	2	-	17	-	-	-	-
202	Kamienica	7.4	12.4	3.8	24.7	1	- 3.7	25 26	41.9	31.2	7.5	80.6	21.5	7	2	16	12	8	1	-	16	-	-	6	-	-	1	-
203	Sanok	7.9	11.9	5.1	24.1	1	- 1.1	27	29.5	46.4	11.2	87.1	22.7	14	1	12	9	6	4	1	12	-	-	8	-	-	-	-
204	Iwonicz-Zdrój	7.4	10.9	4.8	21.8	2	- 1.2	26	24.4	37.5	13.1	75.0	19.1	14	-	17	13	4	3	-	16	-	1	14	-	-	-	-
205	Stańcowa	6.3	10.5	3.8	21.4	1	- 2.1	12	92.3	43.0	2.4	137.7	40.8	7	-	17	14	7	5	2	14	5	2	1	-	-	2	2
206	Nowy Targ	6.6	11.8	3.2	24.4	1	- 2.8	26	50.8	36.3	4.2	89.3	11.5	14	2	14	13	8	3	-	14	2	-	3	-	-	1	-
208	Czarny Dunajec	6.4	11.2	3.2	23.3	1	- 3.8	25	33.9	34.0	2.1	70.0	15.1	14	1	17	13	3	2	-	15	4	1	3	-	-	1	1
209	Brzegi Dolne	6.4	11.3	2.7	24.6	1	- 3.9	17	46.7	32.8	11.2	90.7	15.8	8	1	19	13	8	2	-	19	2	-	14	-	-	-	-
210	Szczawnica	6.9	11.8	3.3	23.2	1 2	- 3.4	26	31.4	25.1	7.1	63.6	11.6	2	1	17	12	5	1	-	17	3	-	9	-	-	1	-
211	Wysowa	6.7	10.8	3.8	20.7	1	- 3.6	13 26	27.3	41.8	8.6	77.7	16.8	14	-	17	13	6	1	-	17	-	-	8	-	-	1	-
212	Barwinek	6.8	11.1	3.3	22.1	2	- 4.6	13	24.3	64.7	14.1	103.1	23.4	14	-	17	14	7	4	1	17	-	-	10	-	-	1	-
213	Krynica	6.7	11.7	3.4	24.8	2	- 2.6	13 25 26	28.1	36.8	10.1	73.0	13.4	14	3	16	13	6	1	-	16	-	-	12	-	-	1	-
214	Bukowina	6.4	9.9	3.9	21.8	1	- 2.6	13	45.3	28.2	2.5	76.0	13.0	7	1	18	16	8	1	-	15	7	-	5	-	-	1	2
215	Muszyna	7.1	12.8	3.8	23.8	1	- 4.5	13	19.9	33.2	7.4	60.5	14.2	14	1	16	12	3	1	-	16	-	-	11	-	-	1	-
216	Witów	5.7	10.6	2.5	22.1	1	- 4.2	12	52.3	26.5	0.7	79.5	18.1	7	-	16	12	7	2	-	14	4	-	2	-	-	-	1
217	Komańcza	6.7	11.6	2.7	22.7	1	- 4.6	13 26 28	36.8	30.7	13.1	80.6	13.5	8	-	17	14	6	2	-	17	-	-	8	-	-	-	-
218	Baligród	7.2	12.0	3.6	23.2	1	- 3.5	13	40.9	22.3	13.0	76.2	19.0	8	-	15	13	4	2	-	15	-	-	5	-	-	-	-
219	Gubałówka	6.4	9.7	4.0	21.1	1	- 4.0	12	57.8	32.6	1.0	91.4	23.2	7	-	17	15	7	1	1	13	6	-	4	-	-	1	4
221	Łysa Polana	4.9	10.1	1.8	21.1	1	- 6.1	12	60.7	28.9	1.1	90.7	21.4	7	1	18	14	8	2	1	11	7	-	1	-	-	-	3
222	Smolnik	6.3	11.6	1.2	22.5	1	- 7.2	28	14.8	27.6	12.0	54.4	12.0	21	-	14	12	4	1	-	13	1	-	6	-	-	1	-
223	Hala Gąsienicowa	3.4	6.5	0.4	15.9	2	- 9.7	12	70.0	43.2	0.5	113.7	21.0	7	2	17	14	9	5	1	13	9	-	13	-	-	1	9

TABLICA V

WYNIKI MIESIĘCZNE POMIARÓW TEMPERATURY MINIMALNEJ PRZY POWIERZCHNI GRUNTU ORAZ TEMPERATURY GRUNTU

МЕСЯЧНЫЕ РЕЗУЛЬТАТЫ ИЗМЕРЕНИЙ МИНИМАЛЬНОЙ ТЕМПЕРАТУРЫ У ПОВЕРХНОСТИ ПОЧВЫ И ТЕМПЕРАТУРЫ ПОЧВЫ

MONTHLY RESULTS OF GROUND SURFACE MINIMUM AIR TEMPERATURE AND SOIL TEMPERATURE MEASUREMENTS

Nr	STACJA – POSTERUNEK	TEMPERATURA MINIMALNA PRZY POWIERZCHNI GRUNTU T_g			TEMPERATURA GRUNTU NA GŁĘBOKOŚCIACH														
					5 cm						10 cm			20 cm			50 cm		
		Min	Min abs.	Date	7	13	21	Dies	Max	Min	Dies	Max	Min	Dies	Max	Min	Dies	Max	Min
4	Ustka	6.7	- 1.7	13	8.1	11.0	9.5	9.5	19.5	1.8	9.6	16.1	3.1	9.8	15.7	5.6	10.8	14.6	8.5
5	Lębork	4.6	- 5.3	13	7.6	10.4	9.3	9.1	18.4	2.0	9.3	16.0	3.6	9.8	14.9	6.4	11.2	14.0	9.8
18	Suwałki	2.9	- 6.5	13	6.5	9.3	8.0	7.9	17.8	1.2	8.2	16.2	2.4	8.4	15.3	4.3	9.7	14.1	7.7
19	Koszalin-Zegrze	4.9	- 3.3	13	7.8	10.6	8.9	9.1	17.6	2.2	9.3	16.1	3.8	9.4	14.8	6.0	10.6	14.0	8.4
20	Kętrzyn	4.0	- 4.5	11	7.3	9.6	8.4	8.4	16.1	1.8	8.5	15.2	3.4	8.8	14.9	4.9	10.3	14.5	8.4
24	Radoatowo	4.8	- 6.5	13	7.3	10.9	8.4	8.9	18.6	0.2	9.1	16.8	2.4	9.3	15.4	5.0	10.8	14.3	9.2
25	Świnoujście	5.5	- 0.9	13	8.2	11.0	9.6	9.6	19.0	3.0	9.8	17.1	4.4	10.1	16.2	6.0	11.0	15.3	8.0
27	Resko	4.6	- 4.5	13	8.1	10.1	9.7	9.3	16.9	2.4	9.5	16.2	4.5	9.8	15.7	6.4	11.1	14.7	8.3
29	Olsztyn-Dajtki	4.4	- 4.7	13	7.2	10.9	8.4	8.8	19.4	0.5	8.9	17.1	2.0	9.1	15.9	4.3	10.3	14.9	8.2
30	Prabuty	4.8	- 4.5	13	7.4	10.2	8.6	8.7	18.3	1.4	8.8	16.3	3.0	9.1	14.9	4.4	10.2	14.5	8.1
31	Szczecinek	4.0	- 5.9	12	6.9	9.9	8.4	8.4	17.5	1.0	8.5	15.4	2.4	8.7	15.2	4.1	10.1	13.9	8.0
32	Śliwice	4.7	- 6.2	12	7.1	10.8	8.3	8.7	18.1	0.2	8.8	16.6	1.3	9.1	15.5	3.9	10.4	14.7	8.1
36	Biebrza	1.4	- 9.1	13	7.6	9.1	8.7	8.5	14.3	3.0	8.6	14.2	4.1	9.6	13.6	7.4	11.2	13.6	9.4
42	Szczecin-Dąbie	4.7	- 4.9	12	7.8	11.0	9.2	9.3	19.6	1.6	9.4	17.2	2.7	10.6	17.5	5.8	11.4	15.8	8.0
47	Piła	4.3	- 6.6	12	7.2	10.5	8.6	8.8	18.7	0.7	9.0	16.6	2.8	9.5	16.2	5.2	10.8	15.5	7.7
49	Bydgoszcz	4.6	- 7.9	12	7.2	10.4	8.6	8.7	18.1	0.8	8.9	17.2	1.8	9.4	16.3	4.5	10.6	15.4	7.6
50	Mława	4.1	- 6.3	12	6.9	9.7	8.1	8.2	18.4	1.0	8.5	16.8	2.3	8.9	16.1	4.4	10.1	14.9	7.2
51	Białystok	3.0	- 8.0	12	6.5	9.6	7.7	7.9	15.8	0.5	8.1	14.4	2.3	8.6	14.0	4.5	8.6	12.0	5.4
52	Ostrołęka	3.5	- 6.3	12	7.0	9.7	8.2	8.3	16.0	0.8	8.6	14.6	2.5	8.7	14.2	4.2	10.0	13.8	7.5
57	Krzyż	4.2	- 7.3	12	7.3	10.1	8.4	8.6	18.6	0.9	8.8	16.7	2.7	9.2	15.7	4.8	10.3	14.9	7.4
61	Gorzów Wlkp.	4.9	- 4.7	12	7.4	10.0	8.5	8.6	19.7	1.4	8.9	18.7	2.6	9.4	16.3	5.3	10.9	15.5	7.7
63	Białowieża	2.0	- 7.7	12	6.7	10.5	8.0	8.4	18.4	1.2	8.5	15.9	3.1	8.8	14.1	5.5	9.8	13.7	7.4
64	Poświętne	4.4	- 6.8	12	7.1	10.5	8.2	8.6	19.3	0.0	9.0	17.8	1.6	9.2	16.2	3.8	10.1	15.1	7.0
66	Przebędowo	5.1	- 5.7	12	7.1	10.1	7.8	8.3	20.9	- 0.2	8.8	18.1	0.6	9.2	16.6	4.6	10.6	16.0	7.0
68	Płock-Radziwie	5.3	- 7.1	12	7.8	11.0	9.1	9.3	20.6	1.2	9.6	18.6	2.9	10.1	18.1	3.9	11.4	21.1	7.9
72	Słubice	3.3	- 8.1	12	8.1	10.8	9.4	9.4	20.5	2.4	9.7	18.5	3.9	10.1	17.9	6.3	11.3	16.3	8.3
73	Paproć	3.5	- 7.7	12	8.7	10.6	9.3	9.5	17.9	2.8	9.3	16.6	3.5	9.7	15.8	5.2	11.8	15.6	9.3
75	Warszawa-Bielany	4.7	- 7.1	12	7.7	10.8	8.8	9.1	22.1	0.1	9.5	19.4	2.3	9.9	18.3	4.2	11.4	16.7	8.2
78	Koło	5.0	- 4.9	12	7.2	10.7	8.8	8.9	23.1	0.7	9.2	19.9	2.4	9.5	17.9	4.4	11.0	16.4	7.5
79	Siedlce	4.1	- 6.4	12	7.1	9.8	8.3	8.4	18.1	0.9	8.5	16.1	2.3	8.9	16.0	4.2	10.4	15.0	7.6
81	Brwinów	4.5	- 6.4	12	7.6	10.6	9.0	9.1	19.7	0.8	9.4	18.0	2.4	9.8	17.0	5.1	11.0	15.8	7.8
90	Zielona Góra	4.9	- 2.5	11	7.2	10.5	8.6	8.8	20.4	1.2	8.9	18.7	2.2	9.2	18.4	3.8	10.7	17.3	7.6
91	Leszno-Strzyżewice	3.6	- 5.7	12	7.7	10.8	8.9	9.1	19.1	1.6	9.3	18.2	2.7	10.0	17.5	5.4	11.2	16.5	8.0
97	Kalisz	4.9	- 7.3	12	7.5	10.5	8.8	8.9	20.0	1.8	9.1	18.9	2.8	9.7	17.6	5.4	11.0	16.0	8.0
99	Smolice	5.2	- 2.5	12	7.9	10.5	9.1	9.2	19.5	2.0	9.4	18.6	3.6	9.8	17.9	4.8	10.9	16.6	7.7
105	Włodawa	3.6	- 4.9	12	7.4	10.4	8.6	8.8	19.4	1.9	9.0	17.3	3.0	7.5	14.6	3.3	10.7	15.3	7.8
109	Radom	3.0	- 8.7	12	7.1	10.8	8.3	8.7	19.8	0.8	9.1	18.1	2.7	9.4	16.5	4.8	10.4	14.9	7.9
110	Puławy	4.3	- 4.4	12	7.1	10.4	8.5	8.7	20.7	0.8	8.9	18.8	2.3	9.3	17.3	4.6	10.7	16.0	7.4
112	Sulejów	4.6	- 5.2	12	7.5	11.0	9.0	9.2	19.2	1.6	9.3	17.5	3.1	9.7	17.1	4.9	11.1	16.0	7.9
114	Wieluń	4.4	- 5.6	12	7.3	10.7	8.8	8.9	22.3	1.1	9.2	19.6	2.7	9.5	18.7	4.4	10.7	16.6	7.2
116	Legnica	4.7	- 3.0	12	8.0	10.4	8.9	9.1	19.6	1.6	9.5	18.5	2.7	9.9	18.3	4.3	11.3	17.8	7.2
117	Zgorzelec	3.9	- 5.4	12	7.4	10.2	9.0	8.9	18.5	2.1	9.1	18.2	2.9	9.4	18.2	4.5	10.7	17.0	7.0
122	Laskowice Oławskie	3.3	- 5.6	12	7.4	11.5	8.8	9.2	22.2	1.1	9.5	20.7	2.6	9.8	18.5	4.8	11.2	17.4	7.2
127	Jelenia Góra	2.2	- 8.1	29	7.0	8.8	8.5	8.1	17.4	1.9	8.3	17.1	2.6	8.9	16.6	4.3	10.4	15.6	6.9
130	Częstochowa	4.3	- 2.5	12	7.3	10.5	8.7	8.8	21.6	2.0	9.0	19.4	3.5	9.4	18.9	5.1	10.8	17.0	7.4
131	Kielce	3.2	- 5.6	12	7.1	10.6	8.6	8.8	19.9	1.4	8.9	18.0	2.8	9.3	17.2	4.8	10.3	15.4	7.0
137	Zdanów	•	•	• • •	•	•	•	•	•	•	•	•	•	•	•	•	•	•	•
139	Zamość	3.2	- 5.6	12	7.1	10.3	8.6	8.7	19.2	1.4	8.9	17.4	2.7	9.1	16.5	4.8	10.6	14.1	7.8
141	Opole	4.4	- 3.6	12	7.9	10.9	9.2	9.3	19.9	2.2	9.8	18.9	3.9	10.3	18.1	6.2	11.5	16.5	8.0
151	Kłodzko	3.5	- 4.9	29	6.9	10.6	8.6	8.7	20.3	1.3	9.1	18.9	2.8	9.9	18.1	5.3	11.2	16.6	7.6
152	Świerklaniec	3.8	- 5.1	12	7.4	10.6	8.8	8.9	19.9	2.1	9.0	18.4	3.1	9.5	17.8	5.4	10.7	15.7	7.6
170	Rzeszów-Jasionka	3.7	- 5.7	12	7.3	11.3	8.9	9.2	21.7	1.2	9.4	19.1	2.5	9.9	17.9	3.8	11.2	16.4	8.4
178	Paczyna	3.8	- 3.0	31	7.5	11.6	8.9	9.3	21.9	1.8	9.6	18.9	3.2	9.9	18.4	4.8	10.9	16.6	7.6
181	Wadowice	3.5	- 2.8	30	6.8	10.7	8.5	8.7	21.2	1.2	8.9	19.4	2.2	9.2	16.6	3.9	10.0	15.2	6.1
186	Przemyśl	4.3	- 2.5	25	7.6	10.3	9.2	9.0	19.1	2.9	9.2	18.2	4.2	10.1	17.3	6.5	11.1	16.3	8.3
207	Lesko	3.7	- 2.6	27	7.5	11.2	9.2	9.3	22.2	2.2	9.5	19.3	3.1	10.1	18.4	5.8	11.7	18.9	8.9
220	Zakopane	- 0.4	- 9.7	25	4.5	8.9	6.4	6.6	19.4	0.7	7.0	15.5	2.7	7.2	14.4	4.3	8.4	12.6	5.8

TABLICA VI

WARTOŚCI GODZINNE USŁONECZNIENIA (MIESIĘCZNE)

ЧАСОВЫЕ (МЕСЯЧНЫЕ) СУММЫ СОЛНЕЧНОГО СИЯНИЯ

HOURLY (MONTHLY) SUNSHINE DURATION VALUES

Nr	STACJA – POSTERUNEK	USŁONECZNIENIE S_m																	
		3–4	4–5	5–6	6–7	7–8	8–9	9–10	10–11	11–12	12–13	13–14	14–15	15–16	16–17	17–18	18–19	19–20	20–21	Σ
3	Hel	–	–	–	–	0.6	2.8	7.1	7.1	8.4	9.5	10.4	5.8	3.0	0.2	–	–	–	–	54.9
4	Ustka	–	–	–	–	2.9	6.2	7.1	7.5	7.5	6.0	5.6	3.5	4.1	2.0	0.1	–	–	–	52.5
5	Lębork	–	–	–	–	0.2	1.9	7.4	8.2	7.8	8.1	8.5	6.5	3.8	1.9	–	–	–	–	54.3
6	Gdynia	–	–	–	–	2.3	4.8	8.0	7.9	7.3	7.8	6.5	6.9	5.6	0.9	0.0	–	–	–	58.0
11	Świbno	–	–	–	–	1.5	4.7	5.7	7.9	8.7	8.0	7.7	6.8	5.9	0.8	–	–	–	–	57.7
14	Kołobrzeg	–	–	–	–	1.4	4.6	5.2	6.6	4.9	6.4	6.3	5.5	5.2	1.4	–	–	–	–	47.5
18	Suwałki	–	–	–	–	2.8	8.2	8.4	8.2	9.3	9.2	8.7	8.6	7.5	2.5	–	–	–	–	73.4
19	Koszalin-Zegrze	–	–	–	0.2	2.5	3.8	3.6	4.7	5.5	5.9	5.2	2.8	2.9	2.1	–	–	–	–	39.2
23	Dziwnów	–	–	–	0.0	2.9	4.1	5.7	5.5	5.6	7.1	7.0	7.0	4.6	2.2	–	–	–	–	51.7
25	Świnoujście	•	•	•	•	•	•	•	•	•	•	•	•	•	•	•	•	•	•	•
26	Mikołajki	–	–	–	–	2.9	5.3	6.1	7.5	7.6	8.9	8.1	10.0	9.6	2.7	–	–	–	–	68.7
27	Resko	–	–	–	–	0.0	3.3	6.6	9.0	9.1	10.6	9.3	7.6	5.8	1.1	–	–	–	–	62.4
30	Prabuty	–	–	–	–	2.7	5.1	5.7	6.1	6.3	5.5	6.4	6.7	5.2	2.8	–	–	–	–	52.5
31	Szczecinek	–	–	–	–	0.9	3.7	4.9	7.5	9.3	10.7	8.6	7.3	6.5	1.4	–	–	–	–	60.8
33	Chojnice	–	–	–	–	3.4	6.3	5.9	8.3	8.8	8.9	8.8	8.3	7.2	3.7	–	–	–	–	69.6
36	Biebrza	–	–	–	–	0.6	3.1	6.8	7.7	8.5	8.9	7.5	7.1	5.9	1.3	–	–	–	–	57.4
42	Szczecin-Dąbie	–	–	–	–	1.0	3.8	4.5	7.1	7.6	9.8	8.2	7.4	5.6	2.5	–	–	–	–	57.5
49	Bydgoszcz	–	–	–	–	2.2	5.8	7.1	6.3	6.8	7.5	9.4	7.9	7.4	2.2	–	–	–	–	62.6
51	Białystok	–	–	–	–	1.6	5.7	8.2	7.7	8.4	9.2	8.1	8.0	4.5	1.4	–	–	–	–	62.8
52	Ostrołęka	–	–	–	–	0.4	2.4	4.6	8.6	7.7	10.9	10.4	10.5	7.8	2.2	–	–	–	–	65.5
54	Toruń	–	–	–	–	2.6	3.9	4.9	4.6	5.4	7.5	8.4	7.0	8.2	3.2	–	–	–	–	55.7
61	Gorzów Wlkp.	–	–	–	–	1.1	3.2	5.3	5.1	8.0	9.2	8.2	9.5	9.5	4.3	–	–	–	–	63.4
63	Białowieża	–	–	–	–	1.5	5.0	8.2	10.9	9.7	10.9	11.5	8.6	6.5	3.2	–	–	–	–	76.0
64	Poświętne	–	–	–	–	0.7	2.7	4.2	2.8	4.7	5.4	5.5	4.6	4.7	2.6	–	–	–	–	37.9
70	Poznań-Ławica	–	–	–	–	0.3	1.7	4.5	6.7	7.4	8.3	9.3	8.0	8.1	2.2	–	–	–	–	56.5
75	Warszawa-Bielany	–	–	–	–	1.1	3.4	5.0	6.2	8.3	8.8	8.8	6.7	6.2	1.3	–	–	–	–	55.8
77	Sinołęka	–	–	–	–	1.2	4.4	6.3	6.9	6.1	6.8	8.9	9.8	7.0	2.8	–	–	–	–	60.2
81	Brwinów	–	–	–	–	0.9	3.0	4.7	5.9	6.9	8.0	6.6	5.4	5.6	1.9	–	–	–	–	48.9
85	Terespol	–	–	–	–	1.7	5.2	8.6	9.1	9.3	12.9	12.5	11.4	9.4	2.0	–	–	–	–	82.1
91	Leszno-Strzyżewice	–	–	–	–	0.2	1.8	3.3	3.9	5.8	7.5	7.9	8.2	7.9	2.6	–	–	–	–	49.1
97	Kalisz	–	–	–	–	0.4	1.8	5.8	6.7	6.1	8.9	9.6	7.6	4.5	–	–	–	–	–	51.4
98	Łódź-Lublinek	–	–	–	–	1.3	2.9	3.7	5.5	7.5	8.2	8.7	8.6	7.6	3.4	–	–	–	–	57.4
105	Włodawa	–	–	–	0.1	3.2	5.5	7.2	9.1	10.3	11.8	11.1	9.1	10.5	3.3	–	–	–	–	81.2
110	Puławy	–	–	–	–	0.1	3.4	4.5	6.8	7.2	8.0	8.0	10.6	9.1	3.6	–	–	–	–	61.3
114	Wieluń	–	–	–	–	0.6	2.2	5.0	8.2	10.0	10.4	8.9	9.6	8.7	3.0	–	–	–	–	66.6
117	Zgorzelec	–	–	–	–	0.2	4.4	7.0	8.6	9.7	11.0	10.8	10.3	9.1	1.5	–	–	–	–	72.6
122	Laskowice Oławskie	–	–	–	–	0.1	1.5	4.9	8.3	7.6	7.3	6.2	6.5	8.1	1.7	–	–	–	–	52.2
127	Jelenia Góra	–	–	–	–	1.7	6.9	11.2	12.7	12.1	11.6	10.5	11.4	11.2	2.8	–	–	–	–	92.1
132	Szczawno-Zdrój	–	–	–	–	2.8	12.4	12.5	12.6	11.8	11.7	9.2	9.0	4.5	1.0	–	–	–	–	87.5
135	Werbkowice	–	–	–	0.0	2.1	5.3	5.7	6.7	6.5	8.9	11.0	9.9	10.2	3.4	–	–	–	–	69.7
136	Śnieżka	–	–	–	–	4.6	8.5	10.6	11.0	11.8	11.7	11.7	11.5	11.5	6.3	–	–	–	–	99.2
137	Zdanów	–	–	–	–	0.4	3.7	6.6	9.0	9.9	10.4	11.7	10.4	8.0	4.1	0.1	–	–	–	74.3
141	Opole	–	–	–	–	–	0.7	4.9	9.4	11.0	10.4	11.4	10.6	7.7	1.0	–	–	–	–	67.1
157	Lądek-Zdrój	–	–	–	–	0.1	4.1	9.4	11.8	12.9	13.8	13.6	11.1	10.0	0.7	–	–	–	–	87.5
165	Katowice	–	–	–	–	0.0	3.2	7.0	8.7	9.9	11.7	11.7	12.1	8.5	0.9	–	–	–	–	73.7
170	Rzeszów-Jasionka	–	–	–	–	0.5	4.9	7.8	10.0	10.5	9.7	10.4	10.1	8.2	2.3	–	–	–	–	74.4
171	Racibórz	•	•	•	•	•	•	•	•	•	•	•	•	•	•	•	•	•	•	•
173	Kraków-Balice	–	–	–	–	0.4	3.3	8.2	8.6	9.4	10.6	11.0	11.6	8.9	0.5	–	–	–	–	72.5
176	Tarnów	–	–	–	0.2	2.7	4.6	6.5	8.1	7.4	8.4	7.8	7.7	7.2	2.7	–	–	–	–	63.3
185	Aleksandrowice	–	–	–	–	1.6	7.4	11.3	11.8	12.6	15.1	15.0	12.4	11.3	4.5	–	–	–	–	103.0
186	Przemyśl	–	–	–	–	2.4	6.8	7.0	8.9	8.5	6.0	9.9	9.7	5.3	0.8	–	–	–	–	65.3
189	Cieszyn	–	–	–	–	0.8	7.8	10.7	11.0	11.3	11.8	11.6	12.4	8.9	3.7	–	–	–	–	90.0
198	Rabka	–	–	–	–	2.5	8.4	10.4	10.9	11.9	12.6	12.0	12.0	9.3	1.6	–	–	–	–	91.6
199	Nowy Sącz	–	–	–	–	0.9	4.4	8.0	10.5	10.8	12.1	12.0	12.7	8.6	1.2	–	–	–	–	81.2
204	Iwonicz-Zdrój	–	–	–	–	1.1	6.2	9.2	10.5	11.9	9.5	8.1	4.4	0.3	–	–	–	–	–	61.2
207	Lesko	–	–	–	–	0.9	6.2	9.9	10.5	11.5	11.2	11.5	11.8	9.1	3.0	–	–	–	–	85.6
220	Zakopane	–	–	–	–	1.2	6.7	10.8	12.1	10.2	12.2	11.5	10.5	9.1	1.5	–	–	–	–	85.8
224	Kasprowy Wierch	–	–	–	–	3.4	9.6	12.3	11.9	11.4	11.1	12.9	12.6	11.2	7.1	–	–	–	–	103.5

TABLICA VII

KALENDARZ TYPÓW CYRKULACJI I TYPÓW POGODY

КАЛЕНДАРЬ ТИПОВ ЦИРКУЛЯЦИИ И ТИПОВ ПОГОДЫ

THE CALENDAR OF CIRCULATION AND WEATHER TYPES

DZIEŃ	TYP CYRKULACJI	TYP POGODY
1	S_A	31 $(3_4 1_2)$
2		
3	W_O	33 $(3_2 3_2)$
4		
5		
6	NW_O	
7		
8	NE_O	12 $(1_0 2)$
9		
10		
11	O_A	
12		
13	X	
14	S_O	X
15		13 $(1_2 3_4)$
16		
17		23 $(2_3 3_4)$
18	E_O	
19		
20		
21	E_A	
22		
23		21 $(2_3 1)$
24	O_A	21 $(2_1 1_2)$
25		
26		
27		
28		
29		
30		
31	S_A	

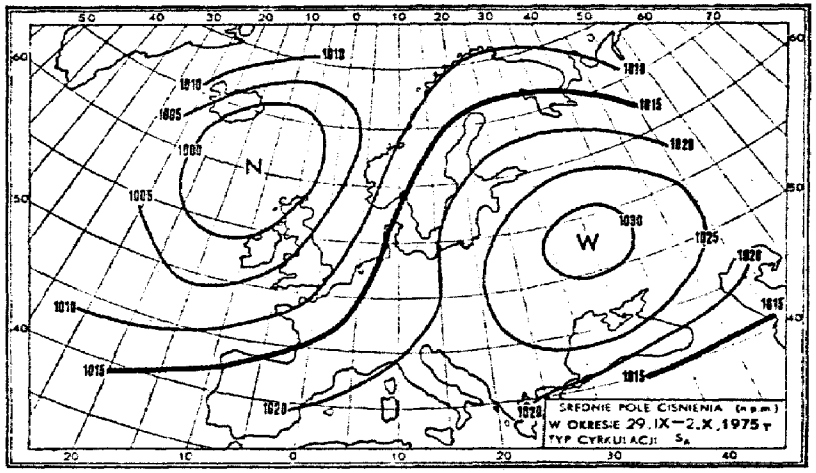

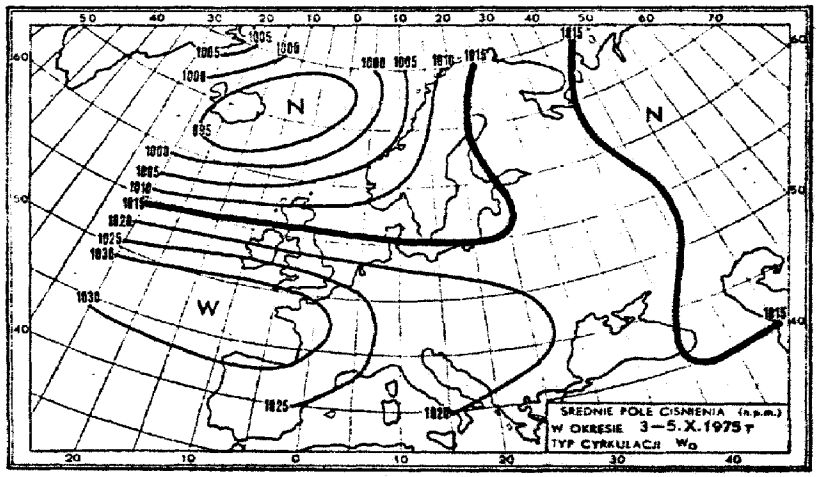

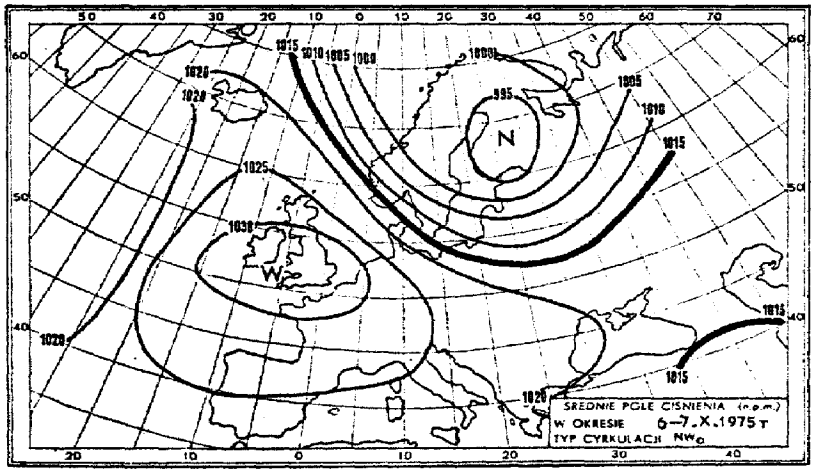
ŚREDNIE POLE CIŚNIENIA (n.p.m.)
W OKRESIE 6–7.X.1975 r
TYP CYRKULACJI NW$_o$

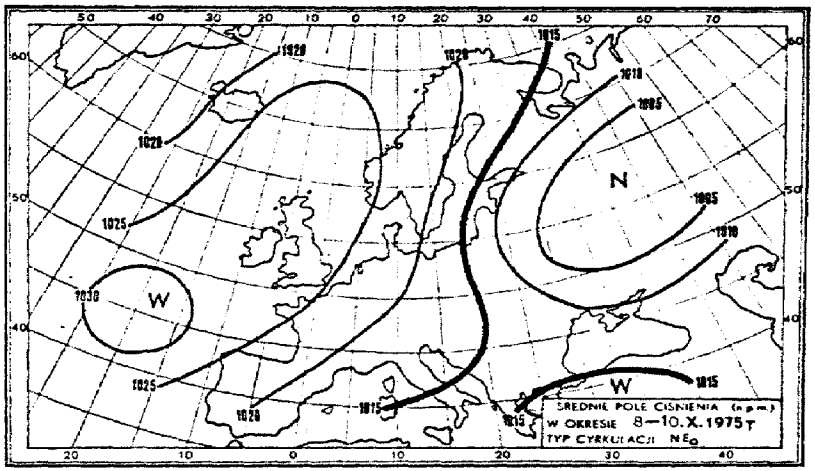
ŚREDNIE POLE CIŚNIENIA (n.p.m.)
W OKRESIE 8–10.X.1975 r
TYP CYRKULACJI NE$_o$

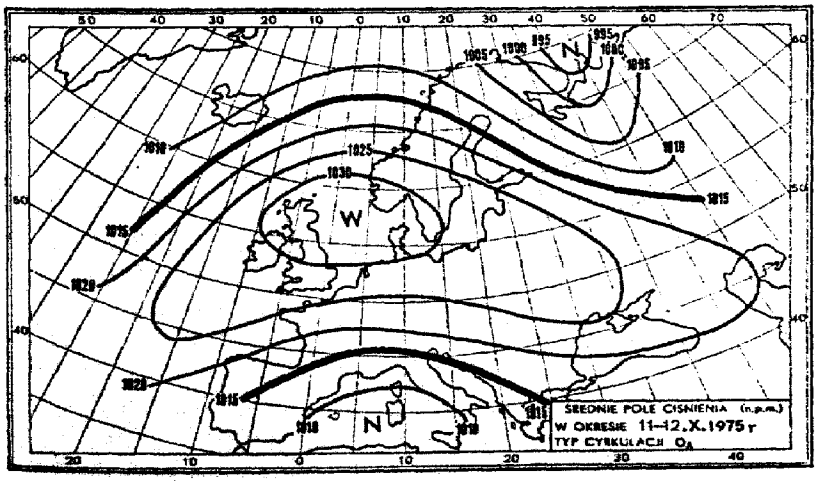
ŚREDNIE POLE CIŚNIENIA (n.p.m.)
W OKRESIE 11–12.X.1975 r
TYP CYRKULACJI O$_A$

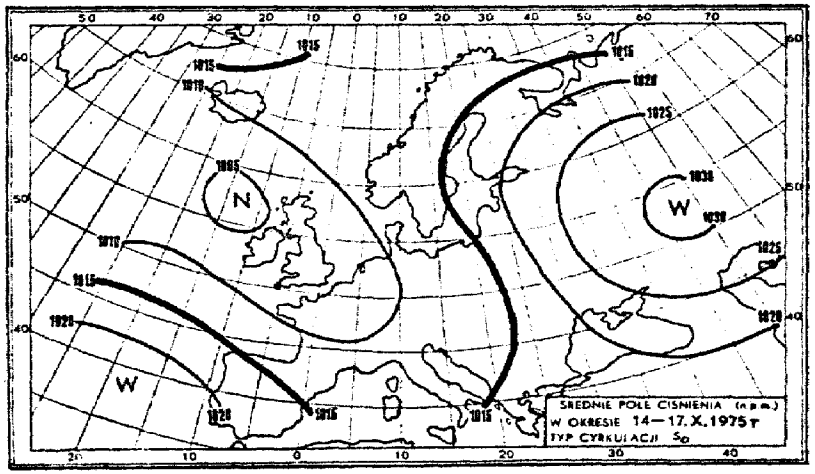
ŚREDNIE POLE CIŚNIENIA (n.p.m.)
W OKRESIE 14–17.X.1975 r
TYP CYRKULACJI S$_o$

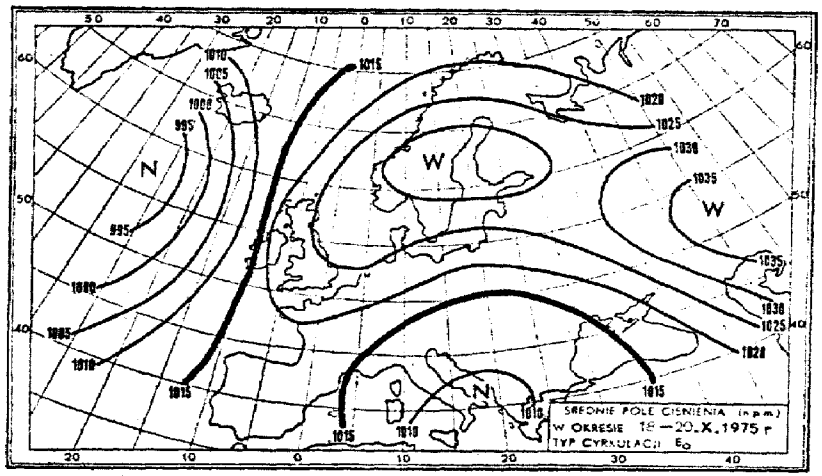
ŚREDNIE POLE CIŚNIENIA (n.p.m.)
W OKRESIE 15—20.X.1975 r
TYP CYRKULACJI E0

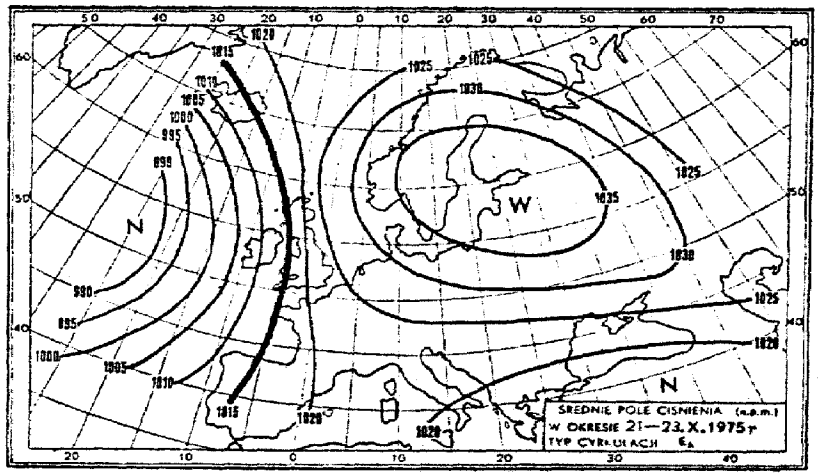
ŚREDNIE POLE CIŚNIENIA (n.p.m.)
W OKRESIE 21—23.X.1975 r
TYP CYRKULACJI E1

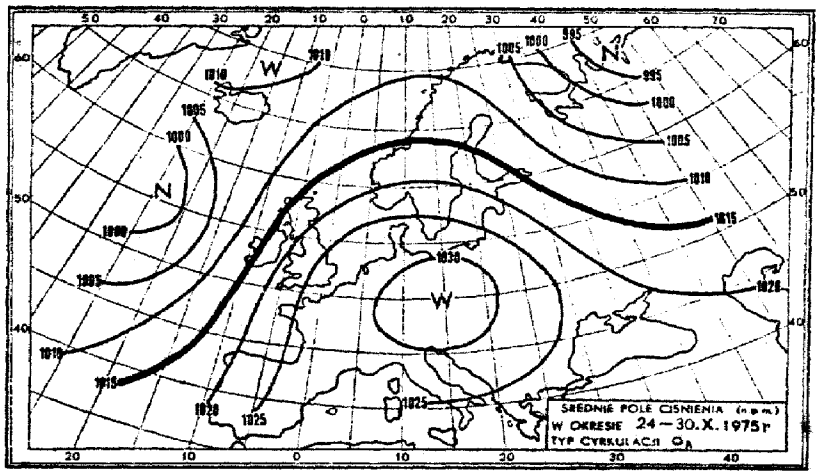
ŚREDNIE POLE CIŚNIENIA (n.p.m.)
W OKRESIE 24—30.X.1975 r
TYP CYRKULACJI C1

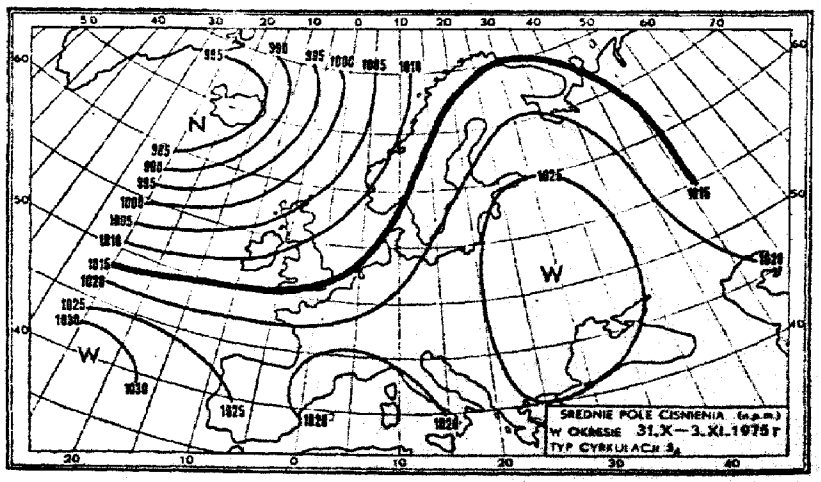
ŚREDNIE POLE CIŚNIENIA (n.p.m.)
W OKRESIE 31.X—3.XI.1975 r
TYP CYRKULACJI E1

IMGW Zam. 219.78 340

INSTYTUT METEOROLOGII i GOSPODARKI WODNEJ

M06.1/438
R684no

ROCZNIK METEOROLOGICZNY 1975

LISTOPAD

TOM X — ZESZYT 11

CENTRAL LIBRARY
AUG 1 / 1979
N.O.A.A.
U. S. Dept. of Commerce

WARSZAWA 1978

INSTYTUT METEOROLOGII i GOSPODARKI WODNEJ

ROCZNIK METEOROLOGICZNY 1975

LISTOPAD

TOM X – ZESZYT 11

МЕТЕОРОЛОГИЧЕСКИЙ ЕЖЕГОДНИК НОЯБРЬ – 1975

METEOROLOGICAL YEARBOOK NOVEMBER – 1975

WARSZAWA 1978

PRZEDMOWA

Zeszyt niniejszy został opracowany w Ośrodku Gromadzenia i Rozpowszechniania Danych IMGW pod kierunkiem mgr Zofii Jackowskiej. Część opisowa, obejmująca objaśnienia, spis stacji oraz mapę rozmieszczenia stacji i posterunków uwzględnionych w Roczniku, jest dołączona jako oddzielny suplement do zeszytu 1.

ПРЕДИСЛОВИЕ

Настоящий выпуск разработан Центром сбора и распространения данных ИМВХ под руководством Зофии Яцковской. Описательную часть, охватывающую пояснения, список станций и карту размещения станций и постов, публикуемых в ежегоднике, прилагается как отдельное дополнение к выпуску 1.

PREFACE

This fascicle was prepared in the Center of Data Collection and Dissemination in the Institute for Meteorology and Water Economy. Mrs. Zofia Jackowska, M. Sc., had charge of its edition. The descriptive part, comprising of explanatory remarks as well as the list and the map of stations and posts the data from which are published in the Yearbook, is attached as a separate supplement to fascicle 1.

Doc. dr inż. MARIA CETNAROWICZ
Zastępca Dyrektora

Prof. dr hab. inż. ZDZISŁAW KACZMAREK
Dyrektor
Instytutu Meteorologii i Gospodarki Wodnej

TABLICA I

SPOSTRZEŻENIA CODZIENNE STACJI METEOROLOGICZNYCH
WARTOŚCI TERMINOWE

ЕЖЕДНЕВНЫЕ НАБЛЮДЕНИЯ МЕТЕОРОЛОГИЧЕСКИХ СТАНЦИЙ
СРОЧНЫЕ ЗНАЧЕНИЯ

EVERYDAY OBSERVATIONS AT METEOROLOGICAL STATIONS
VALUES FROM OBSERVATION TIMES

Godz. 01

DNI	TEMPERATURA POWIETRZA T	TEMPERATURA PUNKTU ROSY T_d	PREŻNOŚĆ PARY WODNEJ e	WILGOTNOŚĆ WZGLĘDNA U	CIŚNIENIE ATMOSFERYCZNE P_o	ZACHMURZENIE N	N_h	h	WIATR dd	v	WIDZIALNOŚĆ V	POGODA ww	W	OPAD R
1	6.8	4.3	8.3	84	1018.6	1	1	5	19	4	6	10	1	-
2	5.4	4.1	8.2	92	1017.0	0	0	9	17	4	5	10	0	-
3	6.0	4.3	8.3	89	1013.7	2	2	3	18	1	3	42	5	0.0
4	7.0	5.6	9.1	91	1026.5	2	2	3	17	3	5	10	2	-
5	6.0	5.3	8.9	95	1030.8	0	0	9	15	2	5	10	1	-
6	6.2	5.0	8.7	92	1028.5	2	2	4	17	2	6	10	2	-
7	6.8	5.1	8.8	89	1024.2	2	2	3	17	2	6	10	2	-
8	8.2	6.8	9.9	91	1020.7	2	2	3	10	1	5	10	2	-
9	5.6	0.0	6.1	67	1035.6	7	7	4	11	4	7	01	1	-
10	2.4	1.5	6.8	94	1031.8	0	0	9	11	3	6	10	1	-
11	3.8	1.9	7.0	89	1031.3	2	2	4	09	2	6	18	1	-
12	2.4	1.0	6.6	90	1035.0	4	4	4	15	2	6	10	6	0.0
13	0.0	- 1.7	5.3	88	1036.3	0	0	9	10	4	6	10	0	-
14	2.8	0.8	6.5	87	1025.2	2	2	4	17	6	6	10	2	-
15	- 1.4	- 2.0	5.3	96	1024.1	0	0	9	17	2	4	10	1	-
16	1.4	- 0.2	6.0	88	1017.6	2	2	4	19	2	5	10	2	-
17	2.1	- 0.7	5.8	80	1020.2	0	0	9	14	7	7	02	0	-
18	1.6	- 2.7	5.0	74	1002.3	2	2	4	15	5	7	02	1	-
19	6.8	2.3	7.2	73	998.2	2	2	4	35	3	6	10	6	0.0
20	4.8	3.6	7.9	91	992.1	8	6	2	21	6	6	60	6	8.9
21	2.8	- 2.2	5.2	68	1000.6	6	6	5	35	10	7	02	8	0.8
22	0.2	- 3.0	4.9	79	1005.6	2	2	5	14	2	7	01	1	-
23	- 0.2	- 1.4	5.5	91	1024.3	7	7	5	15	1	7	03	8	2.6
24	- 6.6	- 7.4	3.5	94	1032.1	0	0	9	17	3	6	10	0	-
25	- 4.8	- 6.3	3.8	87	1028.7	7	7	4	18	4	6	10	2	-
26	- 5.2	- 7.8	3.4	82	1018.9	7	7	9	17	6	6	10	1	-
27	- 5.0	- 9.0	3.1	74	1013.1	0	0	9	16	5	7	02	0	-
28	- 0.6	- 2.7	5.0	85	1004.7	0	0	5	17	6	6	10	1	-
29	3.0	1.5	6.8	89	998.6	4	4	4	17	6	6	10	1	-
30	2.8	1.0	6.6	89	1004.9	0	0	9	20	5	6	10	1	-

Godz. 07

DNI	TEMPERATURA POWIETRZA T	TEMPERATURA PUNKTU ROSY T_d	PREŻNOŚĆ PARY WODNEJ e	WILGOTNOŚĆ WZGLĘDNA U	CIŚNIENIE ATMOSFERYCZNE P_o	ZACHMURZENIE N	N_h	h	WIATR dd	v	WIDZIALNOŚĆ V	POGODA ww	W	OPAD R
1	6.4	4.3	8.3	86	1016.6	1	1	9	18	4	6	10	1	-
2	3.0	2.5	7.3	96	1018.8	9	9	.	16	4	1	47	0	-
3	7.7	6.4	9.6	91	1023.5	2	2	3	19	3	3	44	4	-
4	7.3	6.1	9.4	92	1027.0	2	2	3	19	4	5	10	2	-
5	5.4	4.7	8.5	95	1030.9	7	7	4	18	5	4	28	4	-
6	6.8	5.6	9.1	92	1026.9	2	2	4	18	3	5	10	2	-
7	6.8	5.8	9.2	94	1024.1	2	2	3	14	1	5	10	2	-
8	8.3	6.7	9.8	90	1023.0	2	2	3	09	4	5	21	5	1.6
9	4.2	- 1.2	5.6	68	1025.3	1	1	5	10	4	7	01	1	-
10	1.3	0.2	6.2	92	1030.6	0	0	9	12	3	6	10	0	-
11	3.5	2.6	7.4	94	1032.4	2	2	5	11	2	6	10	2	-
12	0.0	- 0.9	5.7	93	1026.3	0	0	9	12	4	6	10	0	-
13	0.5	- 0.7	5.8	91	1028.7	5	5	5	14	5	6	10	1	-
14	2.9	1.5	6.8	90	1022.9	2	2	3	18	4	5	10	2	-
15	- 1.8	- 2.4	5.1	97	1025.8	2	0	9	14	2	3	46	1	-
16	1.7	- 1.2	5.6	80	1009.2	3	3	4	17	5	6	10	1	-
17	0.2	- 3.0	4.9	80	1020.3	2	2	5	13	7	7	01	1	-
18	1.4	- 1.9	5.3	79	1001.0	2	2	4	11	2	6	10	2	-
19	6.5	1.9	7.0	72	999.5	8	8	4	34	5	7	02	2	-
20	6.4	5.5	9.0	93	994.6	8	6	3	22	5	6	61	6	4.7
21	2.0	- 6.0	3.9	55	1004.8	6	6	5	33	7	7	03	8	0.0
22	3.0	- 4.1	4.5	59	1002.4	6	6	5	35	5	7	03	1	-
23	1.1	- 5.7	4.0	59	1017.4	4	4	4	34	3	7	02	1	-
24	- 8.4	- 9.8	2.9	89	1032.1	0	0	9	15	3	6	10	0	-
25	- 5.9	- 7.4	3.5	90	1025.3	4	2	9	17	5	6	10	1	-
26	- 7.2	-10.2	2.8	79	1017.6	0	0	5	17	5	6	10	1	-
27	- 4.8	- 7.8	3.4	80	1011.7	4	0	9	17	5	7	03	0	-
28	0.2	- 3.8	4.6	74	999.1	8	8	9	18	6	6	10	1	-
29	4.8	3.6	7.9	91	989.5	8	8	3	18	7	5	60	6	0.9
30	1.8	0.8	6.5	94	1009.3	8	8	3	21	3	5	10	1	-

Godz. 13

1	12.4	5.1	8.8	61	1015.3	2	0	9	15	6	7	03	0	-
2	5.4	4.9	8.7	97	1020.9	8	8	3	20	2	3	44	4	-
3	10.1	7.3	10.2	83	1024.9	2	2	4	25	4	6	10	5	0.
4	9.5	7.5	10.4	94	1028.9	8	8	3	22	4	5	50	6	0.0
5	9.5	4.3	8.3	71	1030.3	3	3	9	18	4	7	01	1	-
6	8.6	6.4	9.6	86	1026.3	8	8	4	18	2	5	10	2	-
7	8.0	5.1	8.8	82	1025.7	8	8	3	23	2	5	50	4	0.3
8	9.0	3.8	8.0	70	1035.2	2	2	5	09	7	7	01	1	-
9	7.4	- 1.2	5.6	62	1034.2	0	0	9	06	3	7	02	0	-
10	7.6	0.6	6.4	61	1030.1	0	0	9	07	3	7	02	0	-
11	6.8	5.3	8.9	95	1032.5	8	6	3	10	3	5	61	6	1.7
12	6.4	0.0	6.1	63	1036.1	1	0	9	12	4	7	03	0	-
13	1.6	- 0.9	5.7	83	1030.9	8	8	5	12	6	6	10	2	-
14	4.9	2.3	7.2	84	1023.2	8	8	4	27	2	5	10	2	-
15	0.8	0.3	6.2	96	1025.4	9	9	.	18	4	2	47	4	-
16	5.6	0.0	6.1	67	1004.4	0	0	9	16	6	6	05	1	-
17	4.5	- 2.4	5.1	60	1001.9	4	0	9	15	6	6	05	0	-
18	2.4	- 0.7	5.8	79	1003.2	8	6	4	22	2	6	60	2	0.0
19	6.4	0.4	6.3	66	1003.2	7	7	5	31	7	7	02	2	-
20	6.5	2.6	7.4	77	995.3	7	5	4	27	12	7	27	6	1.6
21	3.3	- 2.2	5.2	67	1007.9	4	4	5	33	7	7	01	1	-
22	2.6	- 3.5	4.7	64	1014.4	2	2	5	36	5	7	02	8	0.0
23	1.8	- 4.4	4.4	62	1029.4	1	0	9	20	2	8	01	0	-
24	- 4.4	- 5.3	4.1	93	1031.9	7	7	3	18	4	6	10	1	-
25	- 3.3	- 6.3	3.8	79	1023.7	7	0	9	16	3	6	10	1	-
26	- 2.4	- 7.8	3.4	67	1015.7	0	0	9	17	4	6	05	0	-
27	- 0.2	- 4.7	4.3	73	1010.5	8	8	4	18	4	6	10	1	-
28	2.6	1.2	6.7	90	999.0	8	8	4	19	5	6	21	7	1.0
29	5.5	1.0	6.6	72	994.1	7	7	4	23	15	7	02	6	0.0
30	2.4	1.0	6.6	90	1012.4	8	8	9	14	2	5	10	4	-

Godz. 19

1	7.2	4.8	8.6	85	1016.1	0	0	9	16	3	6	10	0	-
2	5.1	4.4	8.4	95	1023.3	8	8	3	20	2	4	10	4	-
3	8.4	6.1	9.4	84	1025.2	8	8	4	15	3	6	10	2	-
4	6.0	5.0	8.7	93	1030.4	1	1	5	18	2	6	10	5	0.0
5	5.8	3.8	8.0	87	1029.9	7	7	4	20	2	6	10	1	-
6	7.7	5.5	9.0	85	1025.1	8	8	4	20	2	5	10	2	-
7	8.4	6.1	9.4	84	1026.0	8	8	3	36	2	5	10	5	0.0
8	6.2	2.8	7.5	80	1035.5	3	3	4	09	3	7	03	1	-
9	4.5	2.3	7.2	86	1032.4	5	5	4	10	5	6	10	1	-
10	2.6	- 0.2	6.0	81	1030.5	6	0	9	11	3	7	03	1	-
11	5.7	4.6	8.5	93	1032.8	8	6	3	10	3	6	60	6	1.5
12	1.5	- 0.2	6.0	88	1036.4	0	0	9	09	3	6	10	0	-
13	1.9	0.2	6.2	88	1028.1	8	8	4	13	7	6	10	2	-
14	1.6	1.1	6.6	96	1023.7	4	4	5	16	1	4	10	1	-
15	- 0.1	- 0.9	5.7	93	1022.8	7	0	9	18	3	4	10	4	-
16	4.3	- 0.5	5.9	71	1000.9	3	3	4	17	8	6	06	0	-
17	1.0	- 1.9	5.3	81	1002.9	0	0	9	12	3	6	10	1	-
18	4.4	3.9	8.1	97	995.8	8	6	3	21	1	4	60	6	1.1
19	5.2	3.8	8.0	90	1000.0	8	6	3	22	5	6	61	2	0.3
20	4.1	2.1	7.1	86	990.0	7	7	4	33	10	6	80	2	2.0
21	4.2	- 1.0	4.9	59	1005.4	3	3	5	35	7	7	01	1	-
22	1.8	- 3.5	4.7	68	1020.3	3	3	5	35	6	7	01	8	0.9
23	- 4.0	- 5.7	4.0	88	1031.4	0	0	9	19	3	6	10	0	-
24	- 4.6	- 5.9	3.9	91	1030.1	8	8	4	17	4	6	10	2	-
25	- 4.6	- 7.4	3.5	81	1020.5	7	7	4	18	6	6	10	2	-
26	- 4.2	- 9.0	3.1	69	1014.6	0	0	9	16	4	7	02	0	-
27	0.0	- 2.7	5.0	81	1008.6	8	8	9	16	5	6	10	2	-
28	2.9	1.2	6.7	89	1000.9	2	2	4	18	4	6	10	1	-
29	4.4	0.8	6.5	78	1000.9	7	7	4	20	5	7	02	2	-
30	2.1	0.6	6.4	90	1012.3	8	6	4	12	1	6	61	2	0.1

Godz. 01

DNI	TEMPERATURA POWIETRZA T	TEMPERATURA PUNKTU ROSY T_d	PRĘŻNOŚĆ PARY WODNEJ e	WILGOTNOŚĆ WZGLĘDNA U	CIŚNIENIE ATMOSFERYCZNE P_o	ZACHMURZENIE N	N_h	h	WIATR dd	v	WIDZIALNOŚĆ V	POGODA ww	W	OPAD R
1	5.8	5.3	8.9	97	1020.4	8	8	1	17	5	5	10	2	-
2	4.9	4.2	8.2	95	1018.4	8	8	1	23	3	5	10	0	-
3	3.8	3.3	7.7	97	1024.9	8	8	2	23	2	5	10	1	-
4	4.6	4.4	8.3	93	1027.6	8	8	2	25	2	6	10	1	-
5	5.0	4.8	8.6	95	1031.4	8	8	1	29	3	6	10	1	-
6	4.8	4.1	8.2	95	1029.6	8	8	3	24	2	6	10	1	-
7	6.0	5.5	9.1	97	1024.8	8	8	4	17	3	5	61	2	0.3
8	4.9	4.9	8.7	100	1030.6	8	8	2	36	1	4	28	4	-
9	3.9	- 1.2	5.6	68	1035.7	7	7	5	07	5	8	02	6	0.0
10	1.6	1.1	6.6	96	1033.6	5	5	3	11	4	6	10	1	-
11	2.8	2.0	7.1	95	1032.0	7	7	6	12	3	6	10	2	-
12	0.9	0.1	6.1	94	1036.0	0	0	9	12	3	7	02	1	-
13	- 1.2	- 1.8	5.4	96	1037.0	0	0	9	13	5	6	10	0	-
14	0.6	- 0.2	6.0	95	1027.9	8	8	3	15	6	6	10	2	-
15	0.7	0.4	6.3	98	1025.6	6	6	9	00	0	5	10	2	-
16	0.3	- 0.5	5.9	94	1019.0	8	8	2	24	4	6	10	2	-
17	- 1.1	- 1.9	5.3	92	1004.1	7	7	3	18	7	6	10	2	-
18	- 1.6	- 3.3	4.8	87	1004.3	7	4	5	14	5	6	10	1	-
19	1.6	1.1	6.6	96	997.2	8	8	3	34	4	4	10	6	1.2
20	4.0	2.6	7.4	91	994.6	8	6	3	24	11	6	61	6	0.1
21	- 0.4	- 3.5	4.7	79	998.1	3	3	5	33	7	8	02	8	3.1
22	- 3.6	- 4.7	4.3	93	1006.2	2	2	5	28	2	7	01	1	-
23	- 5.5	- 8.2	3.3	82	1023.6	2	2	4	33	3	8	02	8	0.1
24	- 9.4	-11.9	2.5	83	1033.3	0	0	9	24	1	8	02	0	-
25	- 6.0	- 7.5	3.5	90	1029.5	8	8	2	24	4	6	10	2	-
26	- 7.7	-10.7	2.7	78	1021.7	2	2	9	21	5	6	10	1	-
27	- 7.3	-11.2	2.6	74	1016.1	0	0	9	18	5	6	10	0	-
28	- 1.3	- 3.5	4.7	84	1007.5	7	7	4	18	6	6	10	2	-
29	1.5	1.0	6.5	96	1001.6	8	8	2	21	7	5	10	2	-
30	1.4	0.4	6.3	93	1006.8	7	7	5	24	4	8	03	1	-

Godz. 07

DNI	TEMPERATURA POWIETRZA T	TEMPERATURA PUNKTU ROSY T_d	PRĘŻNOŚĆ PARY WODNEJ e	WILGOTNOŚĆ WZGLĘDNA U	CIŚNIENIE ATMOSFERYCZNE P_o	ZACHMURZENIE N	N_h	h	WIATR dd	v	WIDZIALNOŚĆ V	POGODA ww	W	OPAD R
1	5.7	5.0	8.7	95	1018.4	8	8	2	18	7	5	10	2	-
2	3.1	3.1	7.6	100	1019.2	8	8	1	22	3	2	44	4	-
3	5.1	5.1	8.8	100	1024.1	8	8	1	23	4	4	10	2	-
4	5.2	4.4	8.4	95	1027.9	7	2	3	23	3	6	10	2	-
5	4.2	4.2	8.2	100	1031.4	8	8	1	25	4	5	10	2	-
6	5.4	4.9	8.7	93	1027.9	8	8	1	24	2	5	10	2	-
7	5.6	5.6	9.1	100	1024.8	8	7	1	14	2	4	61	4	0.2
8	5.9	5.5	9.0	97	1032.6	8	8	2	36	4	4	10	2	-
9	0.6	- 0.2	6.0	94	1035.7	4	2	4	07	3	7	01	1	-
10	0.5	0.2	6.2	95	1032.1	7	7	2	08	2	6	10	1	-
11	2.9	2.6	7.4	95	1032.4	7	7	2	00	0	5	51	6	0.1
12	- 1.4	- 1.4	5.5	100	1031.8	1	0	9	10	3	5	10	0	-
13	- 0.9	- 1.9	5.3	92	1035.0	8	8	3	13	7	6	10	1	-
14	0.6	- 0.2	6.0	93	1024.8	8	5	2	16	4	6	10	2	-
15	0.2	0.2	6.2	100	1029.7	7	7	5	00	0	5	10	4	-
16	0.8	- 0.7	5.8	89	1013.3	8	8	4	19	6	6	10	2	-
17	- 2.2	- 3.8	4.6	90	1003.8	2	2	2	16	6	6	10	1	-
18	- 1.5	- 2.6	5.0	92	1001.8	7	5	5	14	4	6	10	2	-
19	3.3	2.6	7.1	95	998.1	8	8	4	31	4	6	10	6	0.7
20	4.3	3.6	7.9	95	986.8	8	6	2	24	8	6	61	6	1.1
21	- 1.6	- 4.4	4.4	82	1002.5	5	5	4	34	9	8	03	8	1.4
22	- 5.1	- 6.4	3.8	91	1008.1	3	3	4	33	3	8	03	8	0.4
23	- 8.1	- 9.9	2.9	87	1027.6	3	3	4	29	1	8	02	0	-
24	-10.2	-12.4	2.4	85	1339.5	0	0	9	29	1	8	02	0	-
25	- 6.6	- 8.6	3.2	87	1026.9	4	4	3	21	4	6	10	1	-
26	- 8.6	-11.2	2.6	79	1020.3	3	3	9	17	3	6	10	1	-
27	- 7.6	-10.2	2.8	81	1014.2	5	0	9	19	5	6	10	1	-
28	- 2.2	- 4.1	4.9	87	1002.6	7	3	5	18	10	6	10	1	-
29	1.7	1.2	6.6	96	994.5	8	6	2	18	5	5	60	2	0.2
30	0.2	0.2	6.2	100	1005.9	3	3	5	24	5	6	10	1	-

Godz. 13

1	7.4	5.3	8.9	87	1017.4	7	7	6	18	5	6	10	2	-
2	8.9	4.6	8.5	74	1021.3	6	8	9	27	6	8	10	4	-
3	8.0	7.6	10.4	97	1025.4	8	8	1	24	2	4	10	2	-
4	7.9	6.2	9.5	90	1028.8	8	3	5	25	4	6	10	2	-
5	7.4	3.2	7.7	75	1031.0	5	5	5	23	4	7	01	2	-
6	6.8	6.1	9.4	95	1027.4	8	8	5	22	3	5	10	2	-
7	6.3	6.1	9.4	98	1026.0	8	8	2	18	1	4	10	6	0.0
8	7.4	4.1	8.2	79	1034.4	7	7	4	03	3	8	02	6	6.4
9	2.4	1.7	6.9	95	1035.7	8	8	4	07	9	7	02	1	-
10	3.8	1.5	6.8	85	1032.1	0	0	9	11	3	6	10	1	-
11	4.7	4.0	8.1	95	1033.0	8	5	3	09	3	6	61	5	4.0
12	3.3	- 0.9	5.7	74	1038.5	2	0	9	13	5	7	02	0	-
13	0.4	- 0.7	5.8	91	1033.3	8	8	4	15	7	6	10	2	-
14	2.1	0.6	6.4	90	1024.3	8	7	2	18	2	5	10	2	-
15	2.5	2.2	7.2	98	1023.4	7	5	4	00	0	5	10	1	-
16	3.3	0.0	6.1	78	1007.3	7	7	4	17	9	7	03	2	-
17	0.4	- 2.4	5.2	80	1004.6	0	0	9	14	7	6	10	0	-
18	0.9	- 1.2	5.6	87	1000.8	8	8	5	18	2	6	10	2	-
19	3.8	0.2	6.2	77	1002.3	7	7	5	30	6	7	02	2	-
20	6.4	3.4	7.8	81	984.2	6	6	4	29	12	8	01	8	0.2
21	0.8	- 3.0	4.9	75	1005.1	6	6	4	32	10	8	02	8	0.2
22	0.2	- 2.4	5.1	83	1018.1	4	4	5	35	5	8	01	0	-
23	- 0.7	- 3.3	4.8	83	1029.0	1	1	5	28	2	8	02	0	-
24	- 5.8	- 6.9	3.6	92	1033.0	8	8	2	24	4	6	10	1	-
25	- 5.5	- 7.4	3.5	86	1025.2	3	0	9	21	5	6	10	1	-
26	- 4.7	- 9.8	2.9	66	1018.1	0	0	9	17	5	6	05	0	-
27	- 2.8	- 6.7	3.7	74	1013.9	7	1	9	18	4	6	10	2	-
28	1.0	- 1.4	5.5	82	1001.1	8	7	3	23	8	5	23	7	0.0
29	5.2	0.6	6.4	72	998.5	6	6	5	25	13	8	03	6	0.0
30	1.2	0.4	6.3	95	1013.1	7	5	8	24	1	7	03	4	-

Godz. 19

1	6.4	4.8	8.6	89	1017.9	0	0	9	18	4	5	10	1	-
2	3.8	3.3	7.7	97	1023.9	2	0	5	22	4	5	10	1	-
3	7.6	7.4	10.3	99	1026.4	7	7	3	24	3	5	10	4	-
4	5.1	4.3	8.3	95	1030.4	2	2	5	27	4	6	10	5	0.0
5	4.2	2.8	7.5	91	1030.7	5	5	5	23	2	7	02	1	-
6	6.8	6.1	9.4	95	1026.0	8	8	5	17	3	5	10	2	-
7	5.3	5.3	8.9	100	1027.2	8	8	1	00	0	2	46	2	-
8	4.5	2.5	7.3	86	1035.3	7	7	4	05	3	8	60	2	0.8
9	3.8	1.9	7.0	88	1034.3	6	6	5	10	4	7	01	2	-
10	3.5	1.0	6.6	85	1031.6	6	5	9	11	3	6	10	1	-
11	3.8	3.0	7.6	94	1033.4	8	6	3	13	4	7	03	6	1.8
12	1.4	0.0	6.1	90	1037.3	0	0	9	12	5	6	10	0	-
13	1.3	- 0.2	6.0	90	1031.2	8	8	3	15	7	6	10	2	-
14	1.8	1.3	6.7	96	1024.7	8	4	2	22	2	5	10	2	-
15	2.3	0.6	6.4	88	1023.1	8	6	4	26	2	6	10	2	-
16	1.1	- 0.2	6.0	93	1005.3	8	8	3	17	5	6	10	2	-
17	- 0.9	- 3.3	4.8	85	1005.0	5	0	9	14	5	6	10	1	-
18	0.9	0.4	6.3	96	999.0	8	8	4	30	2	5	61	2	0.1
19	3.3	1.7	6.9	89	1002.2	7	7	5	24	6	7	03	1	-
20	2.2	0.8	6.5	90	986.1	7	7	4	29	7	7	80	2	1.2
21	- 2.2	- 5.0	4.2	81	1005.4	1	1	4	29	9	8	01	8	0.0
22	- 2.1	- 3.0	4.9	95	1019.1	3	3	4	33	5	8	01	8	0.0
23	- 7.8	- 9.2	3.1	90	1022.2	0	0	9	29	1	8	02	0	-
24	- 5.5	- 6.9	3.6	91	1031.4	8	8	2	21	3	6	10	2	-
25	- 6.2	- 8.6	3.2	83	1022.7	1	1	9	21	5	6	10	1	-
26	- 6.6	-10.7	2.7	73	1017.1	0	0	9	18	5	6	10	0	-
27	- 2.0	- 5.4	4.1	80	1010.9	8	4	5	21	6	6	10	2	-
28	1.6	1.1	6.6	96	1003.2	8	7	3	23	8	6	10	2	-
29	3.1	- 0.2	6.0	78	1001.6	4	4	5	24	4	8	02	1	-
30	1.2	0.9	6.5	98	1013.1	8	8	0	12	2	2	51	4	0.0

Godz. 01

DNI	TEMPERATURA POWIETRZA T	TEMPERATURA PUNKTU ROSY T_d	PREŻNOŚĆ PARY WODNEJ e	WILGOTNOŚĆ WZGLĘDNA U	CIŚNIENIE ATMOSFERYCZNE P_o	ZACHMURZENIE N	N_h	h	WIATR dd	v	WIDZIALNOŚĆ V	POGODA ww	W	OPAD R
1	5.2	3.9	8.1	91	1017.5	7	7	9	12	5	6	10	1	-
2	4.4	3.7	7.9	95	1017.2	0	0	9	13	2	4	10	0	-
3	7.0	6.6	9.7	97	1023.5	8	8	3	17	1	3	44	2	-
4	8.2	7.1	10.1	93	1026.5	8	8	4	18	2	5	10	1	-
5	3.8	3.8	8.0	100	1031.6	8	8	3	18	2	2	46	1	-
6	7.0	6.3	9.6	96	1028.3	8	8	3	18	2	4	10	2	-
7	6.6	4.6	8.5	88	1023.7	8	8	4	20	1	5	10	2	-
8	7.8	6.8	9.9	94	1030.8	8	8	4	00	0	5	10	2	-
9	5.1	1.5	6.8	77	1034.9	6	6	5	08	3	8	02	2	-
10	2.1	1.3	6.7	96	1029.9	0	0	9	05	3	7	02	0	-
11	3.8	2.5	7.3	91	1029.6	7	7	5	11	2	7	02	1	-
12	1.5	0.4	6.3	92	1034.3	4	4	9	09	2	7	01	6	0.1
13	0.1	- 0.8	5.8	95	1032.8	0	0	5	12	5	6	10	0	-
14	2.8	1.5	6.8	90	1023.9	8	8	4	12	4	5	10	2	-
15	2.7	1.2	6.7	90	1024.9	8	8	3	17	1	5	10	2	-
16	2.7	0.4	6.3	86	1016.6	8	8	4	18	3	6	10	2	-
17	1.4	- 1.7	5.4	89	998.4	0	0	9	13	6	7	02	0	-
18	2.1	- 0.7	5.8	82	1001.6	8	8	5	11	3	6	10	2	-
19	6.9	3.9	8.1	82	999.4	8	8	4	31	2	7	02	2	-
20	5.2	4.4	8.4	95	992.4	8	6	3	20	6	6	61	6	1.6
21	3.0	- 4.1	4.5	61	1003.4	6	6	4	34	7	8	02	8	0.8
22	0.9	- 2.2	5.2	81	1006.3	6	6	4	05	1	7	26	2	6.3
23	1.9	- 4.7	4.3	61	1025.2	4	4	5	31	1	8	01	8	1.1
24	- 6.2	- 9.0	3.1	80	1021.9	0	0	9	00	0	6	10	0	-
25	- 5.6	- 7.4	3.5	86	1018.4	6	6	4	16	3	6	10	2	-
26	- 6.5	- 9.4	3.0	80	1018.4	4	3	9	14	5	6	10	1	-
27	- 3.2	- 7.0	3.6	73	1012.1	3	0	9	15	4	6	05	0	-
28	- 0.3	- 3.0	4.9	82	1003.6	5	4	9	14	6	5	10	2	-
29	3.1	1.2	6.7	87	997.4	8	8	4	15	5	5	10	1	-
30	2.3	0.6	6.4	88	1006.2	1	1	4	22	3	7	01	1	-

Godz. 07

DNI	TEMPERATURA POWIETRZA T	TEMPERATURA PUNKTU ROSY T_d	PREŻNOŚĆ PARY WODNEJ e	WILGOTNOŚĆ WZGLĘDNA U	CIŚNIENIE ATMOSFERYCZNE P_o	ZACHMURZENIE N	N_h	h	WIATR dd	v	WIDZIALNOŚĆ V	POGODA ww	W	OPAD R
1	4.3	3.0	7.6	91	1015.8	4	0	9	15	5	6	10	1	-
2	2.1	2.1	7.1	100	1018.4	9	9	9	14	2	1	45	4	-
3	8.5	8.1	10.8	97	1023.9	8	8	3	23	3	3	42	4	-
4	7.0	6.3	9.6	96	1027.5	8	6	4	20	2	4	61	2	0.1
5	4.2	4.2	8.2	100	1031.5	8	8	3	19	3	3	42	4	-
6	6.9	5.9	9.3	93	1027.0	8	8	4	17	2	5	10	2	-
7	6.2	5.5	9.0	95	1024.2	8	8	3	18	1	3	46	2	-
8	9.0	7.8	10.6	93	1033.0	8	8	4	04	4	6	10	8	1.4
9	3.5	- 2.7	5.0	64	1034.1	6	2	5	06	5	8	01	1	-
10	1.1	0.2	6.2	93	1028.6	0	0	9	08	4	7	02	0	-
11	3.7	2.8	7.5	94	1031.3	8	5	9	06	3	6	10	1	-
12	- 0.3	- 1.2	5.6	93	1035.3	0	0	9	07	3	6	10	0	-
13	1.1	0.2	6.2	93	1030.3	8	8	4	10	7	5	10	1	-
14	3.8	3.0	7.6	94	1022.6	8	8	4	15	1	5	10	5	0.0
15	1.1	0.3	6.2	95	1025.9	3	3	4	21	1	5	10	1	-
16	1.1	0.0	6.1	91	1008.3	2	2	4	14	6	6	10	1	-
17	- 0.4	- 2.2	5.2	88	998.7	3	0	9	12	6	7	03	0	-
18	2.0	- 0.9	5.7	82	1000.7	8	8	5	11	2	6	10	2	-
19	5.4	0.2	6.2	69	1001.7	4	4	4	32	5	8	03	1	-
20	8.4	8.0	10.7	97	986.7	8	8	3	22	7	6	51	6	5.3
21	1.7	- 5.4	4.1	59	1008.2	6	6	4	32	8	8	02	2	-
22	2.4	- 5.4	4.1	56	1009.8	6	6	4	35	6	8	01	8	1.3
23	0.6	- 7.8	3.4	53	1027.8	3	3	5	28	2	8	03	1	-
24	- 8.3	- 8.9	3.1	95	1031.7	1	0	9	16	2	6	10	0	-
25	- 6.4	- 8.2	3.3	84	1025.4	6	6	9	18	3	6	10	2	-
26	- 6.8	- 9.4	3.0	82	1016.6	2	2	9	14	4	6	10	0	-
27	- 3.9	- 6.0	3.9	84	1011.3	6	6	9	16	4	6	10	1	-
28	0.7	- 0.2	6.0	93	998.2	8	6	3	18	6	5	71	1	0.1
29	7.0	3.6	7.9	79	988.3	8	8	9	15	8	7	01	6	1.2
30	0.6	0.6	6.4	100	1009.5	8	8	2	17	3	3	46	1	-

Godz. 13

1	11.8	3.6	7.9	57	1015.4	3	0	9	18	4	6	05	1	-
2	4.3	4.1	8.2	98	1020.7	8	8	3	16	3	3	42	4	-
3	9.3	7.0	10.0	85	1025.5	8	8	4	24	1	4	10	4	-
4	10.6	8.4	11.0	86	1029.5	6	5	4	25	1	7	28	6	0.1
5	7.2	5.1	8.8	87	1030.5	7	7	4	20	3	6	10	4	-
6	7.6	6.2	9.5	91	1025.7	8	8	4	18	2	5	10	2	-
7	7.7	5.5	9.0	85	1026.3	8	8	4	00	0	4	10	4	-
8	9.0	4.8	8.6	74	1034.7	7	7	5	04	6	8	02	8	0.1
9	7.3	0.8	6.5	63	1032.5	1	1	9	07	5	8	02	1	-
10	8.2	- 0.2	6.0	55	1027.4	0	0	9	07	6	7	02	0	-
11	6.2	4.4	8.4	89	1032.2	8	8	9	04	4	6	60	2	0.0
12	5.2	1.8	6.6	75	1034.4	0	0	9	07	5	7	02	0	-
13	2.0	- 0.2	6.0	86	1027.7	7	7	4	09	7	6	10	2	-
14	4.4	0.4	6.3	76	1022.9	7	7	4	18	5	6	10	2	-
15	3.5	0.2	6.2	78	1025.8	7	7	4	18	2	6	10	1	-
16	4.0	- 0.7	5.8	70	1002.8	2	1	4	13	8	6	05	1	-
17	3.7	- 0.9	5.7	71	1000.3	7	2	9	11	4	7	02	1	-
18	2.9	0.4	6.3	85	1000.5	8	8	9	00	0	6	60	2	0.0
19	6.0	2.6	7.4	79	1004.5	7	7	5	22	5	8	02	1	-
20	7.0	2.5	7.3	73	988.8	7	7	4	24	7	8	02	6	0.2
21	4.0	- 2.2	5.2	65	1010.1	6	6	5	29	8	8	03	1	-
22	2.1	- 4.1	4.5	63	1015.7	6	6	4	01	5	8	01	8	0.1
23	1.1	- 6.7	3.7	56	1029.2	4	3	5	22	2	8	02	0	-
24	- 4.3	- 5.9	3.9	90	1031.5	8	8	4	15	4	6	10	1	-
25	- 3.5	- 6.7	3.7	79	1022.9	7	3	9	18	4	6	10	2	-
26	- 1.3	- 6.3	3.8	68	1014.3	0	0	9	15	5	6	05	0	-
27	0.3	- 3.3	4.8	76	1005.8	7	5	9	18	3	6	10	2	-
28	3.0	1.0	6.6	87	999.4	5	3	3	18	5	6	10	7	0.3
29	5.5	1.0	6.6	72	996.9	7	7	5	22	8	7	01	1	-
30	1.5	1.2	6.7	98	1011.5	8	8	3	12	1	3	42	4	-

Godz. 19

1	6.6	4.6	8.5	88	1015.7	0	0	9	14	2	5	10	0	-
2	5.5	4.8	8.6	95	1022.9	8	8	3	17	2	4	10	4	-
3	8.4	7.1	10.1	91	1025.8	4	3	4	19	2	5	10	1	-
4	6.6	5.9	9.3	96	1031.0	3	3	4	22	2	5	10	1	-
5	6.2	5.5	9.0	95	1029.6	8	8	4	18	2	5	10	2	-
6	7.0	5.1	8.8	88	1024.3	8	8	4	15	1	5	10	2	-
7	8.4	6.5	9.7	88	1028.3	8	8	4	00	0	4	10	2	-
8	7.1	2.1	7.1	70	1035.1	7	7	4	06	2	8	01	2	-
9	3.7	1.7	6.9	86	1030.6	4	4	5	07	4	7	01	1	-
10	3.5	0.8	6.5	82	1028.6	0	0	9	09	4	7	02	0	-
11	5.7	5.2	8.9	97	1032.1	8	5	3	04	5	6	60	6	0.9
12	2.4	0.0	6.1	84	1034.5	0	0	9	07	7	6	10	0	-
13	2.1	0.4	6.3	88	1025.8	8	8	4	11	6	5	10	2	-
14	3.5	2.5	7.3	92	1023.6	8	6	4	17	3	5	21	2	0.6
15	1.3	- 0.7	5.8	87	1023.3	8	8	4	22	3	6	10	2	-
16	3.6	0.2	6.2	78	998.9	0	0	9	12	8	6	10	0	-
17	0.9	- 1.7	5.4	83	1001.6	7	7	4	11	5	6	10	1	-
18	4.4	3.7	7.9	95	999.8	8	8	6	00	0	5	10	6	1.8
19	5.6	4.1	8.2	90	1000.7	8	4	4	22	6	6	60	2	0.8
20	4.2	2.6	7.4	89	993.8	7	7	4	31	7	6	80	2	1.8
21	1.1	- 0.7	5.8	88	1007.1	8	8	4	27	4	5	85	9	0.9
22	0.8	- 4.4	4.4	70	1021.6	6	6	4	02	5	8	01	8	0.0
23	- 2.9	- 4.2	4.5	92	1021.2	4	2	5	18	2	6	10	1	-
24	- 4.8	- 6.3	3.8	87	1024.5	7	7	4	15	4	6	10	2	-
25	- 5.1	- 7.8	3.4	80	1020.7	5	3	9	14	3	6	10	2	-
26	- 2.8	- 7.8	3.4	68	1013.4	0	0	9	16	5	6	05	0	-
27	1.4	- 1.7	5.4	78	1008.2	7	7	4	16	2	6	10	2	-
28	3.2	1.7	6.9	89	1000.4	0	0	9	18	6	6	10	1	-
29	3.7	1.0	6.8	82	1001.8	7	7	4	16	4	7	03	2	-
30	1.4	1.3	6.7	98	1011.8	8	8	3	10	2	3	42	4	-

Godz. 01

DNI	TEMPERATURA POWIETRZA T	TEMPERATURA PUNKTU ROSY T_d	PREŻNOŚĆ PARY WODNEJ e	WILGOTNOŚĆ WZGLĘDNA U	CIŚNIENIE ATMOSFERYCZNE P_o	ZACHMURZENIE N	N_h	h	WIATR dd	v	WIDZIALNOŚĆ V	POGODA ww	W	OPAD R
1	- 3.6	- 6.0	3.9	82	1025.7	0	0	9	09	3	7	02	0	-
2	4.6	3.0	7.6	90	1021.1	8	8	4	21	5	7	02	2	-
3	2.4	2.4	7.3	100	1027.5	8	8	1	20	4	1	51	4	0.1
4	4.2	4.0	8.1	98	1028.6	8	8	1	18	2	3	51	4	0.0
5	6.3	6.1	9.4	98	1031.2	8	8	2	20	2	3	44	4	-
6	0.2	- 0.4	5.9	96	1031.5	0	0	9	00	0	7	02	1	-
7	5.2	4.7	8.6	97	1027.5	8	8	4	12	1	6	18	2	-
8	5.2	5.2	8.8	100	1030.1	9	9	.	24	1	1	45	4	-
9	2.4	1.5	6.8	94	1035.6	8	8	5	03	5	7	02	2	-
10	2.6	- 0.2	6.0	83	1035.6	8	8	4	09	3	7	02	2	-
11	2.1	1.2	6.7	94	1032.3	8	8	4	01	2	6	61	6	2.1
12	2.7	2.2	7.2	96	1036.8	8	8	5	07	1	6	10	1	-
13	1.8	0.6	6.4	92	1040.8	8	8	4	15	5	7	02	2	-
14	0.0	- 2.4	5.1	84	1043.6	8	8	5	15	5	7	02	1	-
15	0.7	- 1.7	5.4	85	1026.9	8	8	4	12	2	6	60	2	0.0
16	- 5.3	- 7.0	3.6	87	1023.2	0	0	9	15	2	7	02	0	-
17	- 2.5	- 5.8	2.9	86	1012.3	0	0	9	14	5	7	02	0	-
18	- 1.2	- 3.3	4.8	86	1010.4	4	4	5	14	8	7	03	0	-
19	3.9	3.4	7.8	97	997.0	8	8	4	14	4	6	61	6	1.5
20	1.7	0.8	6.5	93	1000.7	8	8	5	20	8	7	02	2	-
21	- 0.2	- 2.4	5.1	86	995.3	8	8	4	29	9	7	02	6	0.1
22	- 3.4	- 4.2	4.5	94	1004.4	6	4	5	26	3	7	03	1	-
23	- 5.9	- 6.3	3.8	97	1022.9	7	7	4	25	2	7	01	2	-
24	- 6.6	- 7.4	3.5	94	1033.6	8	8	2	00	0	4	10	2	-
25	- 8.1	- 9.5	3.0	90	1031.4	8	8	3	19	2	6	10	2	-
26	-10.4	-11.6	2.5	90	1024.8	8	8	4	18	4	7	02	1	-
27	-10.6	-12.3	2.4	87	1023.6	0	0	9	18	4	7	02	0	-
28	- 4.7	- 6.3	3.8	88	1014.5	6	6	4	14	7	7	03	1	-
29	0.5	- 0.9	5.7	89	1007.9	8	8	4	18	5	7	02	2	-
30	2.4	1.6	6.9	95	1007.0	8	8	4	19	3	6	60	1	1.2

Godz. 07

DNI	TEMPERATURA POWIETRZA T	TEMPERATURA PUNKTU ROSY T_d	PREŻNOŚĆ PARY WODNEJ e	WILGOTNOŚĆ WZGLĘDNA U	CIŚNIENIE ATMOSFERYCZNE P_o	ZACHMURZENIE N	N_h	h	WIATR dd	v	WIDZIALNOŚĆ V	POGODA ww	W	OPAD R
1	- 1.0	- 2.4	5.1	88	1024.1	8	8	5	10	2	8	03	1	-
2	3.2	2.4	7.3	95	1022.3	7	7	4	21	2	4	10	2	-
3	1.6	1.6	6.9	100	1027.6	8	8	1	15	1	1	51	4	0.3
4	4.5	4.3	8.3	98	1029.2	9	9	.	18	2	1	45	5	0.1
5	5.5	5.3	8.9	98	1031.4	8	8	2	23	1	2	42	5	0.0
6	3.8	3.8	8.0	100	1030.1	8	8	2	18	2	3	44	1	-
7	5.7	5.7	9.2	100	1026.4	8	8	2	14	3	2	51	6	0.9
8	4.5	4.3	8.3	98	1031.1	8	8	4	00	0	4	10	4	-
9	1.8	1.0	6.6	94	1035.9	8	8	4	05	4	6	10	2	-
10	0.4	0.4	6.3	100	1034.4	9	9	.	10	1	1	47	1	-
11	2.4	1.6	6.9	95	1031.3	8	6	3	08	2	6	61	6	5.2
12	2.7	2.4	7.3	98	1028.2	8	8	2	14	1	4	51	5	0.4
13	1.1	- 1.4	5.5	83	1040.1	8	8	4	14	7	7	02	2	-
14	- 2.6	- 3.8	4.6	89	1031.0	4	4	4	14	7	7	03	1	-
15	- 1.0	- 3.8	4.6	81	1026.5	7	7	5	15	2	7	01	6	0.0
16	- 6.6	- 7.8	3.4	91	1019.2	0	0	9	13	2	7	02	0	-
17	- 4.0	- 7.8	3.4	73	1012.5	0	0	9	12	7	7	02	0	-
18	0.8	- 0.9	5.7	87	1007.6	8	8	4	15	6	7	02	1	-
19	4.1	3.9	8.0	98	994.1	8	8	2	21	3	3	51	6	4.6
20	1.7	0.8	6.5	93	992.6	8	7	2	15	9	6	61	6	2.1
21	- 1.8	- 6.7	3.7	69	994.1	6	3	9	29	5	8	01	7	0.1
22	- 6.9	- 7.8	3.4	94	1005.3	8	8	2	27	2	5	10	1	-
23	- 5.0	- 5.6	4.0	95	1026.2	8	8	4	23	1	7	02	2	-
24	- 6.3	- 7.1	3.6	94	1034.3	8	8	2	11	1	5	10	2	-
25	- 8.5	- 9.1	3.1	95	1029.4	8	8	2	18	2	5	10	2	-
26	-10.9	-12.2	2.4	90	1024.7	6	6	4	20	4	7	03	1	-
27	-10.6	-11.9	2.5	90	1022.1	0	0	9	15	4	7	02	0	-
28	- 5.5	- 7.8	3.4	84	1011.6	2	0	9	14	5	7	03	1	-
29	0.9	- 0.2	6.0	91	1005.4	7	7	4	15	7	7	01	2	-
30	0.4	- 0.2	6.0	96	1012.2	0	0	9	18	4	6	10	7	3.4

Godz. 13

1	5.6	2.8	7.5	82	1022.0	8	8	4	17	5	7	02	2	-
2	6.7	5.0	8.7	89	1023.8	5	3	4	20	2	5	10	4	-
3	3.6	3.6	7.9	100	1027.8	8	8	1	18	4	2	44	5	6.0
4	6.6	6.6	9.7	100	1030.0	8	8	1	20	2	2	42	4	-
5	6.4	3.2	7.7	80	1031.7	6	6	4	25	3	7	03	4	-
6	5.1	4.9	8.6	98	1029.5	8	8	2	18	3	3	44	4	-
7	6.6	6.4	9.6	98	1026.9	8	8	2	21	2	3	44	6	0.6
8	5.2	4.7	8.6	97	1032.4	8	8	3	03	3	4	10	6	0.3
9	3.8	2.3	7.2	89	1036.8	8	8	4	08	3	7	02	2	-
10	3.5	1.0	6.6	85	1033.8	7	7	6	09	2	6	10	4	-
11	3.4	2.7	7.4	95	1032.0	8	8	2	05	3	4	51	6	1.8
12	3.6	2.1	7.1	89	1039.6	8	8	3	09	3	6	10	5	0.0
13	1.8	- 2.4	5.1	74	1035.1	7	7	5	14	8	7	01	2	-
14	1.0	- 3.0	4.9	75	1028.2	6	0	9	14	6	7	03	1	-
15	2.1	- 3.5	4.7	66	1026.4	3	0	9	16	1	7	01	1	-
16	- 1.2	- 5.7	4.0	72	1015.2	0	0	9	17	6	6	05	1	-
17	2.5	- 4.4	4.4	60	1011.6	0	0	9	12	7	7	02	0	-
18	3.7	2.1	7.1	89	1004.5	8	8	4	14	7	6	21	2	0.0
19	3.1	2.3	7.2	95	996.1	8	8	2	28	5	5	21	7	2.0
20	1.2	0.7	6.4	96	986.5	8	8	2	21	6	6	53	7	6.0
21	- 1.2	- 2.2	5.2	92	998.0	7	7	4	26	9	7	85	1	1.1
22	- 5.5	- 6.5	3.7	92	1013.9	8	8	2	24	3	3	48	4	-
23	- 5.3	- 6.0	3.9	95	1028.8	8	8	2	25	3	6	10	2	-
24	- 8.7	- 9.2	3.6	96	1034.2	8	8	2	18	2	6	10	2	-
25	- 9.3	-10.4	2.8	91	1027.3	8	8	4	17	3	7	02	7	0.0
26	- 7.8	- 8.8	3.1	93	1024.1	1	1	6	16	4	7	01	1	-
27	- 4.2	- 8.2	3.3	73	1019.6	3	0	9	15	5	7	05	0	-
28	- 1.4	- 4.7	4.3	77	1007.9	7	5	5	17	8	7	03	1	-
29	2.8	1.0	6.6	89	1002.4	8	8	6	18	9	6	60	2	0.3
30	1.7	1.4	6.8	98	1015.5	8	8	1	21	1	3	42	4	-

Godz. 19

1	5.6	3.9	8.1	89	1021.0	8	8	4	18	6	6	10	2	-
2	3.2	3.0	7.5	98	1025.9	0	0	9	23	4	2	46	1	-
3	4.2	4.2	8.2	100	1027.8	8	8	1	17	2	3	44	4	-
4	5.6	5.4	8.9	98	1030.8	8	8	2	20	2	3	44	4	-
5	0.4	- 0.2	6.0	96	1031.9	0	0	9	24	1	7	02	1	-
6	4.1	3.9	8.0	98	1028.7	7	7	5	14	1	5	10	4	-
7	5.6	5.6	9.1	100	1027.8	8	8	2	24	2	3	46	4	-
8	3.0	0.2	6.2	83	1033.9	7	7	4	02	3	7	02	2	-
9	3.4	0.6	6.4	83	1036.0	8	2	4	10	3	7	02	2	-
10	2.5	1.7	6.9	94	1033.2	8	8	7	04	2	6	10	2	-
11	3.2	2.7	7.4	97	1034.0	8	8	4	09	1	6	10	5	0.0
12	2.8	1.7	6.9	92	1040.2	8	8	2	12	6	6	10	5	0.1
13	- 0.1	- 3.3	4.8	79	1036.1	3	3	5	14	9	7	01	1	-
14	0.4	- 2.7	5.0	80	1027.4	8	8	6	14	4	7	02	2	-
15	- 2.6	- 5.0	4.2	85	1025.5	0	0	9	16	2	7	02	0	-
16	- 3.0	- 6.3	3.8	76	1013.6	0	0	9	14	5	7	02	0	-
17	- 1.8	- 3.5	4.7	89	1011.6	0	0	9	14	8	7	02	0	-
18	3.9	3.4	7.8	97	1001.0	8	8	4	15	7	6	10	6	0.1
19	2.6	1.2	6.7	90	1002.6	8	8	3	24	5	6	10	8	0.7
20	3.4	1.0	6.6	85	984.0	7	7	4	24	8	6	10	6	2.5
21	- 3.2	- 4.6	4.3	90	1001.4	4	4	5	28	5	7	01	8	0.6
22	- 5.0	- 6.0	3.9	93	1018.9	8	8	4	26	6	7	02	4	-
23	- 6.2	- 6.6	3.7	97	1032.1	8	8	2	23	1	6	10	2	-
24	- 6.8	- 7.6	3.4	94	1032.8	8	8	3	12	2	6	10	2	-
25	- 9.4	-10.5	2.7	91	1026.2	8	8	4	20	4	7	02	2	-
26	-10.0	-10.8	2.7	94	1023.8	0	0	9	15	4	7	02	0	-
27	- 4.7	- 7.0	3.6	83	1017.6	2	0	9	15	7	7	02	0	-
28	0.6	- 2.2	5.2	83	1008.4	8	8	4	18	8	7	02	7	0.1
29	2.6	1.7	6.9	94	1005.4	8	0	9	20	8	7	01	6	0.0
30	1.6	1.3	6.7	98	1016.1	8	8	2	11	5	5	28	4	-

Godz. 01

DNI	TEMPERATURA POWIETRZA T	TEMPERATURA PUNKTU ROSY T_d	PRĘŻNOŚĆ PARY WODNEJ e	WILGOTNOŚĆ WZGLĘDNA U	CIŚNIENIE ATMOSFERYCZNE P_o	ZACHMURZENIE N	N_h	h	WIATR dd	v	WIDZIALNOŚĆ V	POGODA ww	W	OPAD R
1	4.9	4.7	8.5	98	1022.7	8	8	2	14	2	4	10	5	0.0
2	4.0	3.3	7.7	95	1020.1	0	0	9	16	3	5	10	1	-
3	4.3	4.3	8.3	100	1026.6	9	9	.	16	2	3	43	4	-
4	6.6	6.2	9.4	97	1028.0	8	8	2	20	2	3	44	4	-
5	6.8	5.8	9.2	94	1031.7	8	8	2	24	1	4	10	5	0.0
6	3.2	3.0	7.5	98	1030.5	8	8	4	00	0	6	10	1	-
7	5.1	4.6	8.5	97	1026.3	8	8	2	12	1	4	10	4	-
8	5.1	5.1	8.8	100	1030.1	9	9	.	00	0	1	47	4	0.0
9	1.1	0.0	6.1	91	1034.8	4	4	5	02	3	7	01	1	-
10	1.6	0.8	6.5	94	1034.0	0	0	9	10	3	7	02	1	-
11	3.2	2.4	7.3	95	1031.7	8	8	5	09	3	6	10	2	-
12	- 0.3	- 0.6	5.8	98	1026.2	0	0	9	11	2	7	02	0	-
13	1.1	- 0.9	5.7	87	1028.3	8	8	4	12	4	6	10	1	-
14	0.2	- 1.7	5.4	88	1030.0	5	5	4	15	3	7	01	2	-
15	1.7	1.2	6.6	96	1025.7	8	8	3	03	1	5	10	5	0.0
16	1.8	1.5	6.8	98	1020.5	8	8	3	18	2	4	10	2	-
17	- 2.2	- 6.0	3.9	74	1007.5	0	0	9	14	5	7	02	0	-
18	- 2.0	- 3.8	4.6	87	1006.1	0	0	9	13	5	7	02	0	-
19	4.0	3.8	8.0	98	996.0	8	7	1	33	2	4	63	5	2.6
20	3.6	2.8	7.5	94	998.6	8	7	2	21	5	7	61	2	0.0
21	1.1	- 1.9	5.3	81	992.2	6	6	4	33	5	8	03	8	1.1
22	- 3.4	- 4.8	4.3	90	1005.3	5	5	5	28	2	8	01	8	2.4
23	- 6.6	- 7.8	3.4	91	1028.5	7	7	4	23	1	8	03	1	-
24	- 3.4	- 4.2	4.5	94	1033.2	8	8	4	00	0	7	02	2	-
25	- 7.6	- 8.9	2.1	90	1030.8	8	8	2	20	3	6	10	2	-
26	- 8.4	-10.3	2.8	86	1023.3	8	8	4	19	4	7	02	2	-
27	- 8.4	-12.2	2.4	75	1019.4	0	0	9	12	4	7	02	0	-
28	- 3.9	- 5.7	4.0	87	1010.8	8	8	4	17	4	7	03	1	-
29	1.9	0.2	6.2	88	1005.7	8	8	4	18	5	6	10	2	-
30	2.6	2.1	7.1	96	1007.3	8	7	3	21	2	5	61	8	4.1

Godz. 07

DNI	TEMPERATURA POWIETRZA T	TEMPERATURA PUNKTU ROSY T_d	PRĘŻNOŚĆ PARY WODNEJ e	WILGOTNOŚĆ WZGLĘDNA U	CIŚNIENIE ATMOSFERYCZNE P_o	ZACHMURZENIE N	N_h	h	WIATR dd	v	WIDZIALNOŚĆ V	POGODA ww	W	OPAD R
1	4.8	4.8	8.6	100	1020.8	9	9	.	15	2	3	43	4	-
2	2.5	2.5	7.3	100	1020.9	9	9	.	13	2	1	47	4	-
3	4.1	3.6	7.9	97	1026.1	1	1	2	18	3	4	10	4	-
4	6.5	6.5	9.7	100	1028.9	8	8	2	22	1	3	46	2	-
5	4.8	4.3	8.3	97	1032.4	8	8	2	25	2	4	10	2	-
6	5.8	5.8	9.2	100	1028.9	8	8	2	17	3	4	10	2	-
7	5.6	5.6	9.1	100	1025.9	9	9	-	11	1	2	47	6	0.2
8	4.9	4.9	8.7	100	1032.4	9	9	.	24	1	2	45	4	0.0
9	1.7	0.6	6.4	91	1035.1	8	8	5	09	6	6	10	1	-
10	0.7	0.2	6.2	96	1032.9	2	2	5	10	3	6	10	1	-
11	2.8	2.5	7.3	98	1021.6	8	6	2	03	2	4	61	6	3.0
12	- 0.9	- 1.5	5.5	96	1017.7	0	0	9	08	3	6	10	0	-
13	0.5	- 1.2	5.6	87	1017.1	2	2	4	16	5	7	02	2	-
14	- 0.4	- 1.9	5.3	89	1017.2	6	6	4	12	3	6	10	1	-
15	2.8	2.3	7.2	96	1025.5	8	8	2	06	1	4	10	2	-
16	1.2	0.9	6.5	98	1015.6	2	2	4	19	5	5	10	2	-
17	- 3.3	- 6.0	3.9	81	1007.3	0	0	9	12	7	7	02	0	-
18	0.0	- 1.4	5.5	89	1003.8	8	8	9	14	4	7	02	1	-
19	2.6	2.3	7.2	98	996.0	8	7	1	30	2	4	63	6	26.5
20	3.1	2.5	7.2	95	990.0	8	7	2	21	6	6	61	6	2.3
21	- 0.8	- 2.2	5.2	90	999.6	8	8	4	29	8	4	86	8	1.8
22	- 3.0	- 4.3	4.4	90	1007.6	2	2	4	30	1	8	03	1	-
23	- 3.8	- 4.6	4.3	94	1026.9	8	8	4	00	0	6	10	2	-
24	- 4.6	- 5.5	4.0	93	1033.7	8	8	4	22	2	7	02	2	-
25	- 8.9	-10.4	2.8	89	1029.2	8	8	2	22	3	6	10	2	-
26	- 9.8	-11.4	2.5	88	1022.7	5	3	4	16	3	6	10	2	-
27	- 8.5	-11.2	2.6	79	1018.1	1	0	9	16	5	7	03	0	-
28	- 4.1	- 5.3	4.1	91	1007.1	0	0	9	17	4	7	01	1	-
29	2.2	0.0	6.1	86	999.9	8	8	4	18	5	6	10	2	-
30	2.2	1.7	6.9	96	1011.4	8	8	4	23	4	5	10	6	0.7

Godz. 13

1	5.9	5.2	8.8	95	1020.4	8	8	2	17	3	4	10	4	-
2	8.0	6.4	9.6	90	1022.9	3	0	9	18	2	6	10	4	-
3	7.3	5.1	8.8	87	1026.4	8	8	2	22	3	5	10	1	-
4	8.4	6.2	9.5	86	1029.5	8	8	3	22	3	5	10	4	-
5	7.1	3.9	8.1	80	1031.7	5	5	5	06	1	7	03	1	-
6	8.3	7.4	10.3	94	1028.0	7	7	4	18	2	5	10	4	-
7	6.4	6.2	9.5	98	1026.4	8	8	4	17	1	3	44	4	-
8	6.5	5.8	9.2	95	1032.6	7	7	2	02	2	4	10	4	-
9	4.8	2.8	7.5	87	1035.3	7	7	4	10	6	6	10	2	-
10	5.3	2.3	7.2	80	1032.3	1	0	9	14	3	7	02	1	-
11	3.5	3.0	7.6	97	1031.1	8	6	2	06	3	5	60	6	2.9
12	3.6	- 0.7	5.8	72	1037.4	2	0	9	11	5	7	02	0	-
13	2.8	- 0.9	5.7	77	1034.9	7	7	5	13	5	7	02	2	-
14	0.7	0.7	6.4	100	1026.1	8	8	4	17	1	6	10	2	-
15	3.6	2.9	7.5	95	1025.5	8	8	3	00	0	4	10	2	-
16	0.7	- 0.2	6.0	93	1011.2	8	8	4	15	3	5	10	2	-
17	2.4	- 5.0	4.2	58	1007.3	0	0	9	13	4	7	02	0	-
18	3.6	2.3	7.2	91	1001.1	8	7	2	14	3	6	61	2	0.0
19	4.4	2.1	7.1	86	1001.2	3	3	4	30	4	6	10	6	1.6
20	5.9	5.5	9.0	97	984.6	8	7	2	23	7	6	21	6	4.2
21	- 1.2	- 2.2	5.2	93	1002.9	8	8	4	29	7	2	86	8	3.5
22	- 2.2	- 3.4	4.7	91	1013.5	8	8	5	00	8	8	02	2	-
23	- 2.8	- 4.7	4.3	86	1029.3	7	7	4	19	2	7	03	2	-
24	- 4.9	- 5.9	3.9	93	1033.6	8	8	4	21	1	6	10	2	-
25	- 8.3	- 9.7	2.9	89	1027.3	8	8	2	21	3	6	10	2	-
26	- 7.1	- 9.0	3.1	84	1021.6	0	0	9	14	2	7	02	1	-
27	- 3.7	- 8.2	3.3	71	1016.2	2	1	9	15	3	7	01	0	-
28	0.8	- 1.9	5.3	83	1009.0	8	8	9	20	6	6	10	1	-
29	5.7	2.6	7.4	81	999.3	5	5	9	21	6	7	03	6	0.1
30	3.2	3.0	7.5	98	1014.1	8	8	2	16	1	4	10	2	-

Godz. 19

1	5.7	4.4	8.4	92	1019.9	8	8	2	18	5	4	10	2	-
2	5.1	5.1	8.8	100	1025.7	8	8	4	17	3	4	10	1	-
3	6.4	6.4	9.6	100	1027.1	8	8	1	22	3	3	44	2	-
4	7.8	7.2	10.1	96	1030.0	8	8	3	25	2	5	51	2	0.0
5	2.7	1.9	7.0	95	1031.8	0	0	9	22	1	7	02	1	-
6	4.4	4.2	8.2	98	1027.3	0	0	9	12	1	3	44	1	-
7	9.7	9.7	9.2	100	1027.9	9	9	.	12	1	3	43	4	-
8	3.4	0.6	6.4	82	1033.5	6	3	4	35	4	3	01	2	-
9	3.2	1.7	6.9	89	1034.3	0	0	9	07	3	7	02	1	-
10	4.1	2.8	7.5	91	1031.8	8	8	5	07	5	7	02	1	-
11	1.8	0.8	6.5	94	1034.2	0	0	9	09	2	7	01	6	0.1
12	0.8	0.0	6.1	93	1036.0	0	0	9	09	2	6	10	0	-
13	2.0	- 0.9	5.7	80	1033.1	6	3	4	14	6	7	02	2	-
14	0.9	0.4	6.3	96	1027.8	8	8	3	17	2	6	51	5	0.0
15	3.3	2.6	7.3	95	1023.9	8	8	4	18	1	5	10	2	-
16	- 1.6	- 3.0	4.9	90	1009.2	3	3	4	15	6	6	10	1	-
17	0.0	- 4.4	4.4	73	1007.4	0	0	9	14	6	7	02	0	-
18	4.0	3.8	8.0	98	998.6	8	8	5	14	1	5	61	6	2.2
19	3.1	0.4	6.3	83	1004.2	8	8	5	24	3	7	02	1	-
20	3.0	2.1	7.1	94	985.7	4	4	4	27	4	8	01	8	0.5
21	- 2.0	- 3.2	4.8	92	1004.7	8	8	4	29	6	4	86	8	2.8
22	- 4.6	- 5.5	4.0	93	1018.7	7	7	4	27	1	8	03	2	-
23	- 3.1	- 4.1	4.5	93	1032.0	8	8	4	20	1	7	02	2	-
24	- 4.7	- 7.9	3.4	81	1032.5	8	8	2	15	1	6	10	2	-
25	- 7.8	-10.0	2.9	84	1025.6	8	8	3	17	4	6	10	2	-
26	- 9.0	-11.4	2.5	82	1020.6	0	0	9	16	2	7	02	0	-
27	- 3.4	- 7.0	3.6	75	1014.1	8	8	9	17	4	7	02	1	-
28	1.5	0.4	6.3	92	1006.2	8	8	3	17	5	6	10	2	-
29	3.1	0.4	6.3	83	1004.4	2	2	5	24	3	7	03	1	-
30	2.8	2.5	7.3	98	1013.8	8	7	3	08	3	6	61	2	0.0

Godz. 01

DNI	TEMPERATURA POWIETRZA	TEMPERATURA PUNKTU ROSY	PREŻNOŚĆ PARY WODNEJ	WILGOTNOŚĆ WZGLĘDNA	CIŚNIENIE ATMOSFERYCZNE	ZACHMURZENIE			WIATR		WIDZIALNOŚĆ	POGODA		OPAD
	T	T_d	e	U	P_o	N	N_h	h	dd	v	V	ww	W	R
1	5.3	4.8	8.6	97	1020.1	8	8	4	24	3	6	10	2	-
2	3.1	3.1	7.6	100	1018.2	0	0	9	12	2	1	44	0	-
3	1.9	1.9	7.0	100	1025.0	0	0	9	15	2	1	44	4	-
4	6.3	5.8	9.3	97	1027.4	8	8	4	17	2	6	10	4	-
5	3.1	3.1	7.6	100	1032.1	0	0	9	21	2	1	46	1	-
6	5.7	5.3	9.0	98	1029.5	8	8	5	18	2	7	02	2	-
7	6.2	6.2	9.5	100	1024.2	9	9	.	12	2	2	47	6	1.0
8	5.6	5.4	8.9	98	1030.0	8	8	2	02	2	5	10	5	0.2
9	2.3	0.0	6.1	86	1034.2	6	6	5	02	1	7	01	8	0.1
10	1.8	1.0	6.6	95	1031.1	3	3	5	09	4	7	02	1	-
11	3.0	2.2	7.2	96	1030.5	8	8	3	09	3	7	03	2	-
12	- 0.3	- 0.9	5.7	96	1034.4	0	0	9	07	3	7	02	1	-
13	- 0.9	- 1.6	5.4	95	1034.7	8	8	4	09	4	7	03	1	-
14	0.5	0.0	6.1	96	1026.1	8	8	3	11	5	5	51	2	0.0
15	- 0.4	- 1.0	5.7	96	1025.1	0	0	9	31	2	5	10	4	-
16	0.0	- 0.3	6.0	98	1018.9	8	8	4	16	3	5	10	4	-
17	- 0.9	- 1.9	5.3	93	1001.8	8	0	9	13	7	6	10	1	-
18	- 0.5	- 1.7	5.4	91	1002.7	7	7	8	11	5	6	10	2	-
19	1.4	1.1	6.6	98	998.0	8	7	3	32	4	5	61	6	2.0
20	3.4	2.6	7.4	94	995.5	8	7	3	19	9	5	61	6	0.5
21	- 0.1	- 1.4	5.5	91	998.7	6	6	4	30	7	7	26	8	1.4
22	- 2.0	- 2.6	5.1	96	1005.5	7	7	5	26	1	7	03	8	0.2
23	- 3.9	- 4.4	4.4	96	1023.9	5	5	3	31	2	7	02	1	-
24	- 7.3	- 8.6	3.2	90	1032.8	0	0	9	22	1	6	10	1	-
25	- 5.5	- 6.9	3.6	91	1029.5	8	8	4	19	4	7	02	2	-
26	- 7.8	- 9.2	3.1	90	1021.6	5	5	5	13	4	6	10	1	-
27	- 7.9	-10.2	2.8	83	1015.9	0	0	9	13	4	6	10	0	-
28	- 2.1	- 4.4	4.4	85	1007.7	7	7	4	14	4	7	02	2	-
29	0.9	0.4	6.3	96	1002.0	8	8	3	15	4	6	10	2	-
30	0.7	0.2	6.2	96	1007.1	0	0	9	20	3	6	10	1	-

Godz. 07

DNI	TEMPERATURA POWIETRZA	TEMPERATURA PUNKTU ROSY	PREŻNOŚĆ PARY WODNEJ	WILGOTNOŚĆ WZGLĘDNA	CIŚNIENIE ATMOSFERYCZNE	ZACHMURZENIE			WIATR		WIDZIALNOŚĆ	POGODA		OPAD
	T	T_d	e	U	P_o	N	N_h	h	dd	v	V	ww	W	R
1	4.8	4.8	8.6	100	1018.6	9	9	.	14	3	2	47	2	-
2	1.9	1.9	7.0	100	1020.0	9	9	.	13	2	1	45	4	-
3	4.2	4.2	8.2	100	1025.0	9	9	.	19	3	1	43	5	0.0
4	5.4	5.2	8.8	98	1028.5	8	8	4	20	3	5	10	2	-
5	4.4	4.4	8.4	100	1032.0	9	9	.	21	2	1	45	4	-
6	5.8	5.6	9.1	98	1027.8	7	7	4	15	1	3	46	2	-
7	6.2	6.2	9.5	100	1023.8	9	9	.	19	1	3	51	6	0.5
8	5.0	5.0	8.7	100	1032.2	9	9	.	02	1	2	47	2	-
9	1.3	- 0.2	6.0	90	1033.6	5	5	5	05	3	7	01	1	-
10	0.1	- 0.8	5.8	95	1029.8	0	0	9	09	4	7	02	0	-
11	2.4	2.1	7.1	98	1031.3	8	8	3	04	3	5	51	6	0.0
12	- 1.5	- 1.8	5.4	98	1035.8	0	0	9	07	4	6	10	0	-
13	- 1.0	- 2.0	5.3	94	1033.0	8	8	4	12	6	6	10	2	-
14	0.6	0.0	6.1	96	1023.9	8	8	2	12	3	5	10	5	0.0
15	- 3.2	- 3.3	4.8	99	1025.8	9	9	.	06	1	1	49	0	-
16	0.1	- 0.5	5.9	96	1012.2	8	8	4	13	4	5	10	2	-
17	- 2.0	- 3.2	4.8	93	1002.2	0	0	9	11	5	6	10	0	-
18	- 0.5	- 0.8	5.7	98	1001.1	8	8	4	11	3	6	10	2	-
19	3.4	2.9	7.5	97	999.5	8	6	4	30	3	6	10	6	3.3
20	4.5	4.0	8.1	97	997.3	8	7	2	20	8	5	61	6	2.2
21	- 2.4	- 5.7	4.0	79	1005.1	0	0	9	27	7	7	02	1	-
22	- 4.0	- 4.5	4.4	96	1006.3	8	8	3	30	2	5	10	4	-
23	- 3.6	- 4.1	4.5	97	1027.7	8	8	3	31	1	6	10	2	-
24	- 5.0	- 5.6	4.0	95	1033.0	9	9	.	16	1	2	49	4	-
25	- 6.4	- 7.6	3.5	91	1027.2	8	8	4	16	4	6	10	2	-
26	- 9.4	-11.4	2.5	86	1019.8	2	2	5	14	4	6	10	1	-
27	- 7.9	- 9.3	3.0	90	1014.6	2	0	9	13	3	6	10	0	-
28	- 1.7	- 4.6	4.4	81	1002.3	8	8	5	13	7	6	10	1	-
29	2.7	1.9	7.0	96	993.9	8	8	4	16	7	6	21	2	0.8
30	- 0.9	- 0.9	5.7	100	1010.4	9	9	.	18	2	1	45	4	-

Godz. 13

1	7.5	4.8	8.6	86	1017.4	0	0	9	13	3	5	10	4	-
2	3.7	3.7	8.0	100	1021.9	9	9	.	15	3	2	43	4	-
3	6.2	6.2	9.5	100	1026.0	9	9	.	17	1	1	45	5	0.1
4	6.7	6.5	9.1	99	1029.8	8	8	4	21	3	4	51	6	0.3
5	7.3	3.6	7.9	78	1031.5	5	5	5	19	3	7	01	4	-
6	7.5	6.8	9.9	96	1026.8	8	8	4	15	2	4	22	4	-
7	6.3	6.3	9.5	100	1025.6	9	9	.	27	2	3	51	4	0.1
8	7.2	6.5	9.7	95	1033.7	7	6	5	03	2	6	10	4	-
9	2.4	1.5	6.8	94	1033.5	8	8	5	06	4	7	02	2	-
10	5.7	- 0.2	6.0	66	1029.0	0	0	9	08	6	7	02	0	-
11	3.7	3.0	7.6	95	1031.1	8	7	3	02	2	6	61	5	1.6
12	3.1	0.2	6.2	81	1035.6	0	0	9	08	3	7	02	0	-
13	- 0.2	- 1.1	5.6	95	1031.3	8	8	3	09	6	5	10	2	-
14	3.1	2.8	7.5	98	1023.6	9	9	.	14	1	3	43	5	0.3
15	0.8	0.0	6.1	95	1025.4	0	0	9	32	1	1	44	4	-
16	4.1	1.5	6.8	82	1006.3	5	5	4	12	6	6	10	4	-
17	1.1	- 1.9	5.3	79	1002.8	2	0	9	10	7	6	10	0	-
18	1.6	- 0.7	5.8	85	999.8	8	8	4	07	1	5	10	2	-
19	4.3	- 0.2	6.0	72	1004.0	7	5	4	28	6	7	01	2	-
20	5.6	3.0	7.6	83	987.3	6	6	4	25	8	7	01	6	0.6
21	0.6	- 2.4	5.1	81	1007.5	2	2	4	27	8	8	03	8	0.0
22	- 0.2	- 2.4	5.1	86	1019.3	7	7	4	32	4	7	03	1	-
23	0.2	- 4.7	4.3	68	1029.3	0	0	9	29	2	7	02	1	-
24	- 4.7	- 5.0	4.2	98	1032.9	8	8	3	13	1	6	10	4	-
25	- 5.4	- 7.0	3.6	86	1025.2	8	2	4	17	5	6	10	2	-
26	- 4.3	- 6.7	3.7	84	1017.8	0	0	9	12	3	5	10	0	-
27	- 2.6	- 4.0	3.9	78	1012.8	8	8	8	14	4	6	10	1	-
28	0.8	0.0	6.1	95	1002.3	8	8	4	19	6	6	10	7	0.4
29	4.3	1.2	6.7	81	999.2	7	7	4	22	13	7	02	2	-
30	- 0.2	- 0.2	6.0	100	1012.0	9	9	.	06	2	1	43	4	-

Godz. 19

1	5.5	4.4	8.4	93	1017.3	0	0	9	12	3	5	10	0	-
2	3.1	3.1	7.6	100	1024.1	9	9	.	18	2	1	45	4	-
3	6.5	6.5	9.7	100	1026.5	9	9	.	00	0	3	43	4	-
4	5.4	5.2	8.8	98	1031.7	7	7	4	26	2	6	10	5	0.0
5	5.0	3.9	8.1	93	1030.6	8	8	9	17	2	7	03	1	-
6	6.5	5.3	8.9	92	1025.5	8	8	4	12	2	5	20	2	0.0
7	6.5	6.5	9.7	100	1027.5	8	8	2	34	1	5	51	4	0.1
8	3.8	2.5	7.3	92	1034.2	0	0	9	02	2	7	02	1	-
9	3.4	2.3	7.2	92	1031.8	6	6	5	06	5	7	01	2	-
10	2.9	0.6	6.4	86	1029.8	8	5	9	09	3	7	03	1	-
11	3.2	2.1	7.1	92	1032.6	8	8	4	09	3	7	21	6	0.6
12	0.6	- 0.5	5.9	91	1035.5	0	0	9	09	4	7	02	0	-
13	0.5	- 0.3	6.0	95	1028.6	8	8	3	12	6	5	10	2	-
14	2.6	2.6	7.4	100	1024.1	9	9	.	15	2	3	45	4	-
15	- 1.0	- 1.1	5.6	99	1023.6	9	9	.	28	1	1	45	4	-
16	1.2	0.0	6.1	91	1003.5	5	5	3	12	6	6	10	1	-
17	- 0.3	- 2.4	5.1	86	1003.2	7	7	9	11	6	6	10	1	-
18	1.2	0.7	6.4	96	998.6	8	7	3	32	3	5	61	2	1.4
19	3.2	1.7	6.9	89	1002.9	8	8	4	21	6	7	02	2	-
20	1.6	0.2	6.2	90	989.3	5	5	4	26	8	7	25	2	2.8
21	- 1.0	- 2.4	5.1	90	1007.2	3	2	5	25	8	8	03	8	0.0
22	- 1.8	- 2.9	4.9	93	1019.8	4	4	4	33	5	7	01	1	-
23	- 4.0	- 5.5	4.0	90	1031.9	0	0	9	29	1	7	02	0	-
24	- 5.6	- 6.3	3.8	95	1031.3	8	8	3	16	2	6	10	2	-
25	- 6.7	- 8.3	3.3	89	1023.2	0	0	9	14	3	6	10	1	-
26	- 6.4	- 9.4	3.0	78	1016.6	0	0	9	14	5	6	10	0	-
27	- 1.7	- 4.7	4.3	79	1011.0	8	8	4	16	3	7	02	2	-
28	1.8	1.0	6.6	95	1003.9	8	8	4	17	5	6	10	2	-
29	2.2	0.4	6.3	88	1003.1	8	8	9	15	5	7	03	1	-
30	1.3	1.3	6.7	100	1011.8	9	9	.	08	2	1	51	4	0.2

Godz. 01

DNI	TEMPERATURA POWIETRZA T	TEMPERATURA PUNKTU ROSY T_d	PREŻNOŚĆ PARY WODNEJ e	WILGOTNOŚĆ WZGLĘDNA U	CIŚNIENIE ATMOSFERYCZNE P_o	ZACHMURZENIE N	N_h	h	WIATR dd	v	WIDZIALNOŚĆ V	POGODA ww	W	OPAD R
1	4.1	3.2	7.7	94	1018.0	0	0	9	14	3	5	10	1	-
2	0.9	0.9	6.5	100	1016.4	0	0	9	14	1	2	44	4	-
3	7.6	6.8	9.9	94	1024.3	8	8	2	25	3	5	50	2	0.0
4	6.9	6.7	9.8	99	1027.2	9	9	.	26	4	3	43	2	-
5	1.7	1.7	6.9	100	1032.4	9	9	.	24	1	1	45	4	-
6	7.0	6.4	9.6	96	1028.5	8	8	2	22	2	5	10	2	-
7	6.4	5.6	9.1	95	1029.2	8	8	3	19	2	5	10	2	-
8	6.4	5.8	9.2	95	1030.6	8	8	3	06	1	5	10	2	-
9	4.7	2.8	7.5	88	1034.2	7	7	4	06	2	8	02	2	-
10	2.9	0.4	6.3	85	1026.9	0	0	9	11	4	7	02	1	-
11	2.5	0.6	6.4	87	1028.3	2	2	9	12	2	7	01	1	-
12	1.3	0.4	6.3	93	1032.8	0	0	9	11	2	6	10	6	0.1
13	1.9	0.2	6.2	88	1030.4	8	6	4	16	7	6	10	2	-
14	4.0	2.5	7.3	89	1022.7	8	8	3	17	3	6	10	6	0.4
15	2.0	1.7	6.9	98	1024.6	8	8	2	10	2	5	10	2	-
16	1.2	- 0.5	5.9	88	1015.7	2	2	3	19	5	6	10	1	-
17	1.7	- 1.4	5.5	78	996.1	4	4	5	16	7	7	03	0	-
18	2.3	0.6	6.4	88	999.7	8	6	4	08	2	6	10	2	-
19	4.9	3.6	7.9	91	1000.1	8	8	4	33	4	6	10	2	-
20	5.4	4.6	8.5	95	994.1	8	6	2	25	8	5	61	6	1.7
21	1.4	- 1.9	5.3	79	1004.8	6	6	5	03	4	8	02	8	1.3
22	0.1	- 0.7	5.8	93	1006.2	7	2	5	02	3	7	02	1	-
23	- 3.9	- 5.4	4.1	90	1026.0	1	1	9	26	3	7	02	8	0.1
24	- 8.7	- 9.4	3.0	95	1032.4	0	0	9	25	1	6	10	0	-
25	- 6.7	- 8.2	3.3	89	1028.3	0	0	9	20	3	6	10	0	-
26	- 5.5	- 7.4	3.5	86	1018.1	0	0	9	19	3	6	10	1	-
27	- 3.1	- 4.7	4.3	87	1012.2	5	0	9	16	4	6	10	1	-
28	- 0.7	- 3.0	4.9	85	1002.6	0	0	9	21	7	6	10	1	-
29	3.6	1.7	6.9	87	997.5	8	8	4	22	9	6	10	1	-
30	1.5	1.2	6.7	98	1007.0	0	0	9	25	3	6	10	1	-

Godz. 07

DNI	TEMPERATURA POWIETRZA T	TEMPERATURA PUNKTU ROSY T_d	PREŻNOŚĆ PARY WODNEJ e	WILGOTNOŚĆ WZGLĘDNA U	CIŚNIENIE ATMOSFERYCZNE P_o	ZACHMURZENIE N	N_h	h	WIATR dd	v	WIDZIALNOŚĆ V	POGODA ww	W	OPAD R
1	3.6	3.0	7.6	97	1016.4	8	8	9	15	5	5	10	0	-
2	0.7	0.7	6.4	100	1018.1	9	9	.	00	0	1	45	4	-
3	8.1	7.1	10.1	94	1024.6	8	8	3	25	2	5	10	5	0.0
4	6.9	6.2	9.5	96	1028.6	8	8	3	26	4	4	60	4	0.0
5	3.5	3.5	7.8	100	1031.6	9	9	.	25	2	3	45	4	-
6	6.3	5.9	9.3	97	1026.8	8	8	2	21	1	4	10	2	-
7	5.4	4.6	8.5	95	1023.8	8	8	2	19	1	4	10	2	-
8	7.3	6.7	9.8	96	1022.4	8	8	3	05	3	5	10	2	-
9	3.5	- 0.9	5.7	73	1032.1	3	3	4	10	4	8	01	1	-
10	0.9	- 0.2	6.0	91	1025.8	1	1	3	12	5	6	10	0	-
11	2.8	1.0	6.6	89	1030.0	7	7	6	11	3	6	10	1	-
12	- 0.7	- 0.9	5.7	98	1033.4	7	7	5	12	3	6	10	1	-
13	1.9	0.4	6.3	90	1028.0	8	8	3	14	6	6	10	2	-
14	0.8	- 0.5	5.9	91	1022.7	0	0	6	25	3	6	10	1	-
15	0.7	- 0.2	6.0	93	1026.1	5	3	3	19	2	5	10	2	-
16	- 0.1	- 1.4	5.5	91	1007.5	0	0	6	17	9	6	10	0	-
17	0.9	- 2.2	5.2	79	996.5	7	7	4	16	8	7	01	1	-
18	2.7	0.4	6.3	86	999.4	8	6	4	08	2	6	10	2	-
19	4.3	3.0	7.6	91	1003.7	8	8	4	28	3	6	10	2	-
20	6.2	7.5	10.4	96	988.6	8	6	2	26	7	6	61	6	4.6
21	- 0.9	- 3.0	4.9	85	1010.5	2	1	3	31	3	8	01	8	0.3
22	- 0.9	- 1.7	5.4	95	1010.7	8	8	4	35	2	4	86	1	1.2
23	- 5.3	- 7.0	3.6	89	1028.8	0	0	6	25	3	8	02	0	-
24	- 7.9	- 8.6	3.2	96	1032.2	8	8	2	00	0	5	10	1	-
25	- 6.1	- 8.2	3.3	85	1025.2	6	6	9	18	4	6	10	1	-
26	- 7.6	- 9.0	3.1	90	1016.8	0	0	9	15	2	5	10	0	-
27	- 1.7	- 4.4	4.4	81	1010.9	7	7	9	22	3	6	10	1	-
28	0.4	0.2	6.2	98	998.1	8	8	4	24	9	5	95	7	1.5
29	7.7	4.8	8.6	82	988.6	6	6	9	24	13	6	10	6	2.3
30	0.4	0.4	6.3	100	1009.5	9	9	.	15	1	1	47	1	-

Godz. 13

DNI	TEMPERATURA POWIETRZA T	TEMPERATURA PUNKTU ROSY T_d	PREŻNOŚĆ PARY WODNEJ e	WILGOTNOŚĆ WZGLĘDNA U	CIŚNIENIE ATMOSFERYCZNE P_o	ZACHMURZENIE N	N_h	h	WIATR dd	v	WIDZIALNOŚĆ V	POGODA ww	W	OPAD R
1	9.5	5.3	8.9	75	1014.9	1	0	9	13	5	6	10	1	-
2	5.9	5.1	8.8	95	1020.3	3	3	2	00	0	5	10	4	-
3	9.8	7.0	10.0	81	1015.8	8	8	4	26	2	6	10	2	-
4	8.8	7.8	10.6	94	1010.9	7	7	3	25	1	4	10	6	1.1
5	6.3	6.1	9.4	98	1030.9	7	7	3	21	2	5	10	4	-
6	7.8	5.5	9.0	84	1025.6	8	8	3	24	2	5	10	2	-
7	7.2	5.6	9.1	89	1025.9	8	8	3	18	1	4	10	2	-
8	9.4	6.2	9.5	81	1033.7	6	4	4	07	3	6	10	2	-
9	5.3	1.9	7.0	79	1029.8	8	8	4	10	6	7	02	1	-
10	5.6	0.8	6.5	70	1025.2	3	3	9	12	8	7	03	0	-
11	5.2	2.1	7.1	80	1031.1	8	4	4	10	4	6	10	2	-
12	1.7	0.0	6.1	88	1033.5	7	7	3	14	5	6	10	2	-
13	3.5	0.8	6.5	85	1029.4	7	7	4	14	10	6	10	2	-
14	3.7	1.2	6.7	85	1022.5	8	8	9	23	3	5	60	1	0.0
15	1.7	- 0.2	6.0	87	1026.0	8	9	2	24	2	5	10	4	-
16	4.9	- 0.2	6.0	68	1001.8	0	0	9	18	10	7	02	0	-
17	3.7	- 1.2	5.6	70	995.2	5	1	9	15	7	7	03	2	-
18	3.0	2.1	7.1	94	999.6	8	5	2	05	2	4	60	2	0.3
19	6.4	2.6	7.4	77	1004.8	7	7	9	27	5	7	01	2	-
20	6.4	2.6	7.4	77	991.9	6	6	4	31	8	5	25	6	0.2
21	3.5	- 1.2	5.6	71	1012.9	1	1	4	33	6	8	01	0	-
22	2.0	- 3.3	4.8	68	1016.5	3	3	4	03	6	8	02	8	1.0
23	- 0.3	- 5.0	4.2	78	1030.9	3	3	9	25	3	6	10	0	-
24	- 3.2	- 5.4	4.1	85	1031.4	3	3	3	19	4	6	10	1	-
25	- 3.1	- 6.0	3.9	81	1022.7	5	1	9	19	4	6	10	2	-
26	- 0.3	- 4.1	4.5	75	1014.1	0	0	9	18	4	6	10	0	-
27	1.1	- 2.2	5.2	78	1010.0	7	7	9	23	5	6	10	2	-
28	3.8	1.9	7.0	88	1002.7	7	0	9	25	7	6	10	9	0.5
29	5.4	2.1	7.1	79	999.3	7	7	4	24	7	8	02	2	-
30	0.9	0.9	6.5	100	1010.4	9	9	.	12	2	3	45	4	-

Godz. 19

DNI	TEMPERATURA POWIETRZA T	TEMPERATURA PUNKTU ROSY T_d	PREŻNOŚĆ PARY WODNEJ e	WILGOTNOŚĆ WZGLĘDNA U	CIŚNIENIE ATMOSFERYCZNE P_o	ZACHMURZENIE N	N_h	h	WIATR dd	v	WIDZIALNOŚĆ V	POGODA ww	W	OPAD R
1	4.5	3.4	7.8	93	1015.8	0	0	9	15	2	5	10	0	-
2	6.3	5.6	9.1	95	1022.8	8	8	2	25	2	4	10	1	-
3	9.1	7.4	10.3	89	1026.1	8	8	4	22	2	6	10	2	-
4	5.7	6.0	8.7	95	1021.8	0	0	9	25	2	6	10	1	-
5	7.1	6.8	9.9	99	1029.8	8	8	2	21	2	5	10	2	-
6	7.0	5.0	8.7	86	1024.4	8	8	4	23	2	5	10	2	-
7	6.4	5.6	9.1	95	1028.1	8	8	2	00	0	4	10	2	-
8	7.2	5.1	8.8	87	1024.3	7	7	4	05	3	7	02	2	-
9	3.5	1.7	6.9	87	1028.2	7	7	4	09	3	7	02	2	-
10	3.5	0.8	6.5	82	1026.4	0	0	9	12	9	7	01	0	-
11	4.8	4.1	8.2	95	1030.7	8	6	4	07	3	6	60	2	0.4
12	0.9	0.4	6.3	96	1032.5	7	7	9	10	3	5	10	1	-
13	3.3	2.1	7.1	91	1023.9	8	8	4	16	9	6	10	2	-
14	2.3	1.7	6.9	96	1023.1	8	8	2	24	2	5	10	6	1.6
15	1.5	0.0	6.1	90	1022.7	8	8	3	25	4	5	10	2	-
16	3.2	- 0.7	5.8	76	996.7	0	0	9	14	11	7	02	0	-
17	2.5	- 0.2	6.0	81	999.2	7	7	4	14	4	6	10	1	-
18	3.4	2.6	7.4	96	1000.0	8	8	4	03	1	5	10	6	0.1
19	5.8	3.4	7.8	85	1002.9	8	8	4	24	7	6	60	2	0.0
20	3.2	2.1	7.1	92	995.3	8	8	3	33	5	7	25	2	1.1
21	0.3	- 0.2	6.0	96	1008.8	7	7	5	25	3	8	01	8	0.1
22	- 1.1	- 6.7	3.7	64	1022.9	1	1	5	02	4	8	01	8	0.0
23	- 6.1	- 7.2	3.4	90	1031.8	2	0	9	26	1	8	02	1	-
24	- 7.1	- 9.0	3.1	89	1029.8	0	0	9	17	3	6	10	1	-
25	- 4.1	- 6.7	3.7	82	1020.6	5	5	9	19	4	6	10	2	-
26	- 1.3	- 4.1	4.5	82	1013.0	2	2	9	17	4	6	10	0	-
27	1.2	- 1.7	5.4	81	1008.1	7	7	9	24	6	6	10	2	-
28	3.6	2.1	7.1	89	1001.0	2	0	9	24	8	6	10	1	-
29	3.9	1.5	6.8	85	1002.0	6	4	5	25	3	8	01	1	-
30	1.9	1.9	7.0	100	1011.2	9	9	.	08	2	3	51	4	0.1

Godz. 01

Dni	Temperatura powietrza T	Temperatura punktu rosy T_d	Prężność pary wodnej e	Wilgotność względna U	Ciśnienie atmosferyczne P_o	Zachmurzenie N	N_h	h	Wiatr dd	v	Widzialność V	Pogoda ww	W	Opad R
1	- 1.4	- 4.4	4.4	80	1024.9	3	3	9	11	2	7	02	0	-
2	5.3	3.0	7.6	86	1021.9	7	7	3	18	2	6	10	2	-
3	1.8	1.3	6.7	96	1028.2	9	9	.	27	1	2	43	4	-
4	3.8	3.6	7.9	98	1028.9	9	9	.	14	2	3	51	4	0.0
5	5.8	5.3	8.9	97	1031.8	8	8	1	18	1	4	10	2	-
6	5.6	5.1	8.8	97	1031.3	8	8	2	23	1	6	10	2	-
7	6.6	6.2	9.4	97	1027.1	8	8	1	15	3	4	10	2	-
8	5.1	4.9	8.6	98	1029.8	8	8	2	00	0	4	10	5	0.0
9	3.4	2.9	7.5	97	1033.6	8	8	2	05	4	7	02	1	-
10	2.4	1.6	6.9	95	1034.6	8	8	3	11	5	7	02	1	-
11	2.8	2.0	7.1	95	1031.5	8	4	3	01	1	5	61	6	0.1
12	- 2.6	- 3.2	4.8	95	1036.6	0	0	9	09	1	6	10	0	-
13	1.5	0.6	6.4	93	1040.2	8	8	3	12	7	7	02	2	-
14	0.5	- 2.4	5.1	81	1038.2	7	7	4	13	9	7	01	2	-
15	- 1.6	- 6.3	3.8	69	1027.2	7	7	7	12	3	7	02	2	-
16	- 8.6	- 9.6	2.9	92	1033.4	0	0	9	00	0	7	02	0	-
17	- 2.2	- 7.4	3.5	68	1011.5	0	0	9	13	6	7	02	0	-
18	- 2.6	- 3.6	4.7	93	1009.5	0	0	9	12	5	7	02	0	-
19	5.8	5.1	8.8	95	997.0	8	8	2	14	6	6	60	6	0.4
20	2.2	1.2	6.7	94	1002.4	7	7	6	23	5	6	10	2	-
21	1.6	0.8	6.5	94	986.2	8	8	4	27	7	7	60	1	0.0
22	- 2.4	- 3.3	4.8	93	1004.6	7	7	3	28	4	7	01	8	0.1
23	- 4.1	- 5.6	4.0	89	1017.0	7	7	5	00	0	6	10	1	-
24	- 8.0	- 8.2	3.3	98	1033.7	8	8	2	00	0	7	02	2	-
25	-11.6	-13.0	2.2	89	1031.6	4	4	4	00	0	7	76	1	0.0
26	-10.4	-11.6	2.5	90	1025.6	8	7	2	20	2	6	70	1	0.0
27	- 8.6	-10.5	2.7	86	1033.4	0	0	9	14	5	7	02	0	-
28	- 3.4	- 5.7	4.0	85	1015.0	6	6	4	15	5	7	03	1	-
29	1.4	- 1.4	5.5	81	1009.3	8	8	5	15	4	6	10	2	-
30	3.4	2.6	7.4	94	1008.4	8	8	7	18	4	7	02	1	-

Godz. 07

Dni	Temperatura powietrza T	Temperatura punktu rosy T_d	Prężność pary wodnej e	Wilgotność względna U	Ciśnienie atmosferyczne P_o	Zachmurzenie N	N_h	h	Wiatr dd	v	Widzialność V	Pogoda ww	W	Opad R
1	1.1	0.3	6.2	96	1023.3	7	6	2	13	4	6	10	1	-
2	5.3	4.4	8.4	95	1022.6	8	8	2	20	2	5	10	2	-
3	0.8	0.3	6.2	96	1028.4	9	9	.	13	1	1	47	4	-
4	3.9	3.7	7.9	98	1029.9	8	8	1	18	1	5	10	5	0.1
5	6.4	6.2	9.5	98	1031.8	8	8	1	24	1	2	51	4	0.0
6	1.0	0.7	6.4	98	1030.7	6	6	6	20	1	4	10	2	-
7	6.6	5.9	9.3	96	1026.5	8	8	1	15	2	4	10	2	-
8	5.3	5.3	8.5	100	1030.7	8	8	1	00	0	3	50	4	0.0
9	4.4	3.6	7.9	94	1034.8	8	8	4	09	3	6	10	2	-
10	3.4	2.6	7.4	94	1033.1	8	8	2	09	2	7	02	2	-
11	1.4	1.1	6.6	99	1021.3	8	6	2	11	1	5	68	6	2.8
12	- 4.4	- 5.0	4.2	96	1038.6	5	0	9	08	3	6	10	1	-
13	1.2	- 0.5	5.7	87	1036.5	8	8	5	11	6	7	02	2	-
14	- 3.0	- 5.0	4.2	86	1031.2	2	0	9	14	6	7	03	1	-
15	- 5.8	- 7.8	3.4	85	1027.5	4	0	9	12	2	7	03	1	-
16	- 7.2	- 8.1	3.3	93	1015.9	7	2	4	14	3	6	10	1	-
17	- 4.8	- 5.2	3.3	79	1011.5	0	0	9	12	6	7	02	0	-
18	1.9	1.0	6.6	94	1004.8	7	7	5	12	5	6	10	1	-
19	6.0	4.8	8.6	92	995.1	7	7	4	20	5	6	10	6	0.0
20	2.2	0.0	6.1	85	995.1	8	4	2	16	8	6	60	2	0.0
21	- 1.2	- 5.4	4.1	73	995.6	2	1	9	29	7	7	01	6	0.2
22	- 3.0	- 4.0	4.5	93	1005.4	7	7	4	30	2	7	02	2	-
23	- 5.3	- 6.7	3.7	90	1017.0	5	8	4	00	0	6	10	1	-
24	- 7.8	- 9.6	3.0	87	1034.4	8	8	3	02	1	7	02	2	-
25	-14.0	-15.6	1.8	87	1030.8	2	2	9	00	0	6	76	7	0.1
26	-11.7	-12.6	2.3	91	1025.0	7	7	2	16	2	6	10	7	0.0
27	- 9.2	-10.3	2.8	92	1032.3	1	0	9	14	4	6	10	0	-
28	- 5.0	- 6.7	3.7	86	1012.2	3	1	9	15	7	7	01	1	-
29	1.2	- 0.9	5.7	87	1006.1	7	3	5	15	6	6	10	1	-
30	3.8	3.3	7.7	97	1012.8	8	8	4	24	5	7	02	2	-

Godz. 13

1	5.6	3.6	7.9	87	1022.6	8	8	3	15	6	6	10	2	-
2	6.8	5.1	8.8	89	1024.1	6	6	3	16	3	6	10	2	-
3	3.4	3.2	7.7	98	1025.5	9	9	.	13	4	2	43	4	-
4	6.0	5.8	8.9	95	1030.9	8	8	2	23	1	5	10	2	-
5	8.8	7.3	10.2	90	1031.6	7	7	3	21	1	6	10	5	0.0
6	7.0	5.8	9.2	92	1029.3	8	8	5	14	1	5	10	2	-
7	7.0	5.6	9.1	91	1027.4	8	8	3	22	2	5	51	2	0.0
8	6.4	5.0	8.7	90	1031.7	8	7	3	04	1	5	20	4	0.0
9	6.3	2.8	7.5	78	1035.6	3	3	4	11	6	7	03	1	-
10	5.2	2.8	7.5	86	1032.4	7	7	5	09	4	6	10	2	-
11	4.1	1.0	6.6	81	1031.8	4	4	5	14	5	5	01	7	0.2
12	3.4	0.0	6.1	79	1038.7	6	3	6	11	5	7	03	1	-
13	2.0	- 1.7	5.4	73	1038.3	8	8	4	13	9	7	02	2	-
14	2.4	- 0.9	5.7	78	1038.4	3	1	9	15	7	7	02	0	-
15	1.4	- 7.0	3.6	53	1026.2	0	0	9	13	3	7	02	0	-
16	0.1	- 5.0	4.2	70	1015.1	0	0	9	13	5	7	02	1	-
17	2.1	- 3.0	4.9	69	1011.2	0	0	9	11	5	7	02	0	-
18	6.7	4.3	8.3	90	1003.5	8	5	4	14	6	6	60	2	0.3
19	3.0	2.2	7.2	95	998.8	8	6	3	30	4	6	61	6	2.9
20	1.4	1.1	6.6	98	988.4	8	6	2	20	7	5	61	7	4.0
21	- 0.2	- 4.7	4.3	71	1000.4	7	7	3	27	9	7	85	1	0.2
22	0.1	- 5.0	4.2	70	1012.9	5	5	5	22	2	7	03	2	-
23	- 4.4	- 6.3	3.8	86	1029.2	8	8	4	22	1	7	02	2	-
24	- 4.6	- 9.0	3.1	82	1033.4	7	7	3	03	3	7	02	7	0.0
25	- 8.7	-11.1	2.6	83	1028.0	7	7	3	22	1	7	03	7	0.0
26	- 6.9	-10.2	2.8	77	1024.1	0	0	9	15	4	7	02	1	-
27	- 2.2	- 3.4	3.5	68	1020.2	3	0	9	16	6	6	10	0	-
28	0.9	- 3.3	4.8	74	1009.3	7	7	9	16	6	7	02	1	-
29	3.7	2.8	7.5	94	1004.3	7	5	5	18	7	7	60	2	0.1
30	5.0	3.0	7.6	87	1015.2	7	5	9	13	1	6	10	2	-

Godz. 19

1	5.7	1.4	7.6	86	1021.6	8	8	4	16	2	6	10	2	-
2	4.0	3.6	7.5	97	1026.9	8	8	1	27	2	3	46	2	-
3	3.8	3.9	8.0	100	1028.3	9	9	.	13	3	1	45	4	-
4	5.6	5.1	8.8	97	1031.8	8	8	2	18	1	4	10	2	-
5	7.0	6.3	9.6	96	1031.7	8	8	2	18	2	6	10	6	0.0
6	6.4	5.7	9.2	95	1029.3	8	8	2	14	3	5	10	2	-
7	5.1	4.6	8.5	97	1026.1	8	8	2	00	0	4	10	5	0.0
8	4.8	3.9	8.1	95	1032.4	8	8	4	06	3	7	02	6	0.1
9	4.9	2.3	7.2	84	1035.0	8	8	4	09	4	7	02	1	-
10	3.9	2.3	7.2	89	1031.9	8	8	6	08	3	6	10	2	-
11	- 1.0	- 1.6	5.4	96	1034.9	0	0	9	06	1	7	02	0	-
12	1.6	0.4	6.3	92	1035.7	8	8	3	12	7	6	10	2	-
13	- 0.1	- 3.0	4.9	82	1036.3	8	8	4	13	6	7	03	1	-
14	1.2	- 2.4	5.1	77	1027.4	8	8	6	15	5	7	02	1	-
15	- 4.7	- 6.7	3.7	85	1025.8	0	0	9	14	1	7	02	0	-
16	- 2.6	- 9.0	3.1	61	1012.9	0	0	9	12	6	7	02	0	-
17	- 1.0	- 4.0	4.5	93	1010.6	0	0	9	12	6	7	02	0	-
18	5.1	4.4	8.4	95	1009.2	8	8	4	14	5	6	10	6	0.0
19	3.3	1.5	6.8	87	1004.6	8	8	6	27	5	6	10	6	0.0
20	4.4	2.8	7.4	88	986.0	3	3	5	24	8	7	01	6	1.0
21	- 0.8	- 2.4	5.1	88	1002.2	8	8	4	27	8	6	55	8	0.2
22	- 5.0	- 6.7	3.7	88	1019.8	0	0	9	12	1	6	10	1	-
23	- 6.6	- 8.7	3.7	99	1032.6	8	8	2	34	3	7	02	2	-
24	- 7.4	- 9.1	3.1	87	1033.0	8	8	3	06	3	7	02	7	0.0
25	-14.2	-15.9	1.8	87	1027.2	0	0	9	00	0	6	10	7	0.0
26	- 9.6	-11.2	2.6	81	1024.1	0	0	9	14	4	7	02	0	-
27	- 4.4	- 6.3	3.8	86	1018.0	0	0	9	14	6	7	02	1	-
28	1.5	- 2.4	5.1	75	1009.3	8	8	5	16	4	6	10	7	0.0
29	3.2	2.5	7.3	94	1007.2	8	8	6	16	4	7	03	6	0.0
30	3.6	2.9	7.5	95	1014.7	8	9	5	11	5	6	10	2	-

Godz. 01

DNI	TEMPERATURA POWIETRZA T	TEMPERATURA PUNKTU ROSY T_d	PRĘŻNOŚĆ PARY WODNEJ e	WILGOTNOŚĆ WZGLĘDNA U	CIŚNIENIE ATMOSFERYCZNE P_o	ZACHMURZENIE N	N_h	h	WIATR dd	v	WIDZIALNOŚĆ V	POGODA ww	W	OPAD R
1	4.2	3.4	7.8	94	1023.4	8	8	4	12	2	6	10	2	-
2	3.4	2.3	7.2	92	1021.2	0	0	9	14	1	6	10	1	-
3	2.6	2.3	7.2	93	1028.0	9	9	.	19	1	1	45	4	-
4	6.4	5.6	9.1	95	1029.6	8	8	5	00	0	6	10	2	-
5	7.7	7.3	10.2	97	1031.8	8	8	5	21	1	6	10	2	-
6	4.2	3.7	8.0	97	1031.2	8	8	3	00	0	4	10	2	-
7	7.2	6.5	9.7	95	1026.8	8	8	4	00	0	6	10	2	-
8	5.9	5.5	9.0	97	1030.1	8	8	3	00	0	5	10	2	-
9	3.9	2.6	7.4	91	1032.7	8	8	4	04	3	6	10	6	0.3
10	1.6	0.6	6.4	94	1034.1	0	0	9	08	2	7	02	0	-
11	3.8	3.1	7.6	95	1031.6	8	8	5	09	1	6	10	8	0.7
12	- 0.1	- 1.0	5.7	94	1036.1	0	0	9	09	1	6	10	0	-
13	0.5	- 1.2	5.6	87	1035.3	8	8	4	12	4	7	02	1	-
14	0.0	- 2.2	5.2	86	1031.2	0	0	9	15	2	7	02	1	-
15	2.5	1.7	6.9	94	1025.9	8	8	4	13	1	6	60	2	0.6
16	- 3.9	- 5.7	4.0	87	1022.8	0	0	9	15	2	6	10	0	-
17	- 3.1	- 6.2	3.3	88	1019.6	0	0	9	15	2	7	02	0	-
18	- 0.7	- 3.3	4.8	83	1007.4	7	7	6	14	2	7	02	1	-
19	5.8	5.3	8.9	97	996.3	8	8	5	15	2	6	60	6	2.0
20	2.8	1.5	6.8	90	1001.8	8	8	5	22	3	7	03	2	-
21	2.3	0.0	6.1	86	999.5	6	6	5	28	6	7	01	1	-
22	- 3.0	- 4.7	4.3	87	1005.9	4	1	5	25	1	8	01	1	-
23	- 5.4	- 6.8	3.7	90	1023.6	7	7	5	00	0	7	03	1	-
24	- 6.5	- 7.7	3.4	91	1034.2	8	8	4	00	0	6	10	2	-
25	- 7.0	- 9.0	3.1	84	1031.4	8	8	4	13	1	6	10	2	-
26	- 9.3	-11.3	2.6	85	1025.2	8	8	5	19	1	7	02	2	-
27	- 8.7	-12.2	2.4	77	1021.9	0	0	9	15	1	7	02	0	-
28	- 3.5	- 7.8	3.4	71	1013.8	0	0	9	17	2	7	02	1	-
29	2.3	- 0.5	5.9	82	1008.5	8	8	4	18	2	7	02	2	-
30	3.5	2.5	7.3	92	1008.5	8	7	3	19	2	6	61	1	0.6

Godz. 07

DNI	TEMPERATURA POWIETRZA T	TEMPERATURA PUNKTU ROSY T_d	PRĘŻNOŚĆ PARY WODNEJ e	WILGOTNOŚĆ WZGLĘDNA U	CIŚNIENIE ATMOSFERYCZNE P_o	ZACHMURZENIE N	N_h	h	WIATR dd	v	WIDZIALNOŚĆ V	POGODA ww	W	OPAD R
1	5.3	4.8	8.6	97	1022.2	8	8	4	14	3	6	10	2	-
2	3.3	2.8	7.5	97	1022.5	8	8	3	00	0	1	44	1	-
3	3.4	3.2	7.7	98	1027.5	3	3	4	17	1	5	10	4	-
4	6.0	5.5	9.1	97	1029.9	8	8	5	00	0	4	10	2	-
5	7.2	6.8	9.9	97	1031.8	8	8	3	23	1	5	10	5	0.0
6	5.1	4.4	8.4	95	1029.9	8	8	3	15	1	4	10	4	-
7	7.1	6.7	9.8	97	1026.2	8	8	3	16	1	4	51	5	0.3
8	5.5	5.3	8.9	98	1031.4	9	9	.	01	1	1	45	4	-
9	4.1	3.2	7.7	94	1034.0	8	8	4	06	3	6	10	2	-
10	1.9	1.0	6.6	94	1033.2	7	7	4	10	2	6	10	1	-
11	2.0	1.2	6.7	94	1031.5	8	7	3	06	1	5	61	6	3.3
12	- 1.9	- 2.8	5.0	93	1027.7	0	0	9	06	1	6	10	0	-
13	1.8	- 0.5	5.9	85	1038.0	7	7	4	13	3	7	01	2	-
14	- 1.5	- 3.0	4.9	89	1029.0	4	3	9	15	2	7	03	0	-
15	0.0	- 1.9	5.3	88	1026.0	8	8	5	14	1	6	10	6	0.2
16	- 3.0	- 3.3	4.8	98	1018.0	9	9	.	14	2	3	45	2	-
17	- 4.0	- 7.4	3.5	78	1009.4	0	0	9	15	1	7	02	0	-
18	1.6	- 0.7	5.8	85	1004.7	8	8	5	14	2	7	02	1	-
19	6.4	6.0	9.3	97	994.6	8	7	4	21	1	5	61	6	7.0
20	2.4	1.2	6.7	92	993.6	8	7	3	20	5	6	61	6	0.2
21	- 0.2	- 2.4	5.1	86	998.9	7	7	4	30	5	8	03	1	-
22	- 1.9	- 4.1	4.5	85	1007.9	7	7	5	27	1	8	01	1	-
23	- 4.4	- 6.0	3.9	87	1027.2	7	7	5	25	1	7	02	1	-
24	- 6.1	- 7.2	3.5	92	1034.5	8	8	4	00	0	6	10	2	-
25	- 8.0	-10.2	2.8	84	1038.3	8	8	4	13	1	6	10	2	-
26	-10.2	-11.9	2.5	87	1034.5	8	8	5	18	1	7	02	2	-
27	- 8.8	-11.2	2.6	82	1020.4	0	0	9	14	2	7	02	0	-
28	- 4.8	- 7.8	3.4	80	1010.2	2	0	9	15	2	7	03	0	-
29	2.2	- 0.2	6.0	84	1004.3	7	4	4	16	3	6	10	2	-
30	3.5	2.5	7.3	92	1012.2	8	8	4	21	1	6	10	6	0.3

Godz. 13

1	7.0	5.3	8.9	89	1021.6	8	8	4	18	2	6	10	2	-
2	4.9	4.7	8.5	98	1024.3	9	9	.	18	1	2	47	4	-
3	8.2	6.2	9.5	87	1027.7	8	8	5	18	3	6	10	1	-
4	9.1	6.7	9.8	84	1030.4	8	8	5	23	1	5	10	4	-
5	7.1	6.4	9.6	95	1032.4	8	8	4	36	1	5	20	2	0.0
6	8.6	5.5	9.0	80	1029.1	8	8	6	15	1	6	10	2	-
7	7.8	6.7	9.8	92	1027.7	8	8	3	18	1	5	10	5	0.0
8	7.4	6.1	9.4	91	1032.1	8	8	4	01	1	5	10	4	-
9	7.2	4.1	8.2	80	1035.9	7	7	5	06	2	7	02	2	-
10	6.5	3.8	8.0	83	1032.2	7	2	4	13	3	6	10	1	-
11	3.9	2.3	7.2	89	1031.6	7	7	4	07	2	6	10	7	2.7
12	3.7	- 0.2	6.0	76	1037.9	0	0	9	12	2	7	01	0	-
13	3.2	- 0.5	5.9	77	1036.2	7	7	5	14	4	7	02	2	-
14	1.8	- 1.2	5.6	82	1027.6	8	8	6	15	2	7	02	1	-
15	3.3	- 1.7	5.4	69	1025.7	0	0	9	15	2	7	02	4	-
16	0.0	- 0.9	5.7	94	1013.8	8	8	3	15	3	5	10	4	-
17	3.1	- 5.0	4.2	94	1008.7	0	0	9	14	4	7	02	0	-
18	5.2	2.6	7.4	85	1002.3	8	8	9	14	2	6	60	2	0.0
19	4.9	3.9	8.1	93	1001.5	8	8	4	29	3	6	60	6	2.3
20	4.0	3.3	7.7	95	987.5	8	7	3	21	6	5	61	7	3.5
21	- 0.8	- 4.7	4.3	74	1003.2	7	7	4	28	5	7	85	1	0.1
22	- 0.5	- 4.1	4.5	77	1013.2	3	3	5	34	1	7	03	1	-
23	- 3.5	- 5.7	4.0	85	1029.9	7	7	5	24	2	7	02	2	-
24	- 6.0	- 7.1	3.6	92	1033.9	8	8	4	09	1	6	77	2	0.0
25	- 7.6	-10.2	2.8	81	1028.1	7	7	4	20	2	7	02	7	0.1
26	- 5.5	- 9.8	2.9	71	1023.6	0	0	9	17	3	7	02	7	0.0
27	- 2.5	- 9.8	2.9	56	1018.5	6	0	9	16	2	7	02	1	-
28	1.6	- 3.0	4.9	72	1007.9	2	8	9	18	4	6	68	7	0.0
29	7.0	3.0	7.6	76	1003.0	1	1	9	19	5	7	01	6	0.8
30	4.6	2.5	7.3	86	1014.9	8	8	9	16	2	5	10	2	-

Godz. 19

1	6.4	4.8	8.6	89	1021.5	7	7	4	17	2	6	10	2	-
2	3.9	3.7	7.9	93	1026.7	9	9	.	18	1	1	45	4	-
3	7.1	6.1	9.4	94	1027.6	8	8	5	17	1	6	10	2	-
4	8.0	6.4	9.6	90	1031.3	8	8	5	19	1	6	10	2	-
5	6.8	6.4	9.6	97	1032.0	8	8	3	21	1	4	10	5	0.1
6	6.9	5.8	9.2	92	1027.9	8	8	5	15	1	6	10	2	-
7	6.6	6.2	9.4	97	1028.3	8	8	3	16	1	4	10	6	0.3
8	5.9	5.2	8.8	95	1032.7	8	8	4	03	3	6	60	2	0.2
9	3.7	1.9	7.0	88	1034.1	0	0	9	08	1	7	02	1	-
10	4.6	3.4	7.8	91	1031.8	7	7	6	06	1	6	10	6	0.0
11	1.0	- 0.5	5.9	89	1033.8	0	0	9	07	1	6	10	1	-
12	0.2	- 1.7	5.4	88	1039.1	0	0	9	11	2	7	02	0	-
13	2.1	- 1.2	5.6	79	1034.4	7	7	5	13	4	7	02	2	-
14	2.8	1.0	6.6	89	1026.4	8	8	4	14	2	6	60	2	0.3
15	- 1.4	- 4.1	4.5	83	1024.9	0	0	9	14	2	6	10	0	-
16	- 2.3	- 5.7	4.0	77	1011.2	0	0	9	15	2	7	02	1	-
17	- 0.4	- 4.7	4.3	73	1009.0	0	0	9	14	3	7	02	0	-
18	5.6	4.6	8.5	93	999.6	8	8	9	19	2	6	60	2	0.2
19	3.5	- 0.7	5.8	74	1005.0	8	8	4	28	3	7	02	6	0.1
20	3.6	0.8	6.5	82	987.4	5	5	5	26	4	7	03	6	0.2
21	- 0.7	- 3.5	4.7	80	1004.7	5	5	4	28	4	8	26	1	0.4
22	- 2.4	- 4.4	4.4	87	1019.0	7	7	5	00	0	7	02	1	-
23	- 5.9	- 7.4	3.5	90	1033.1	8	8	4	34	1	6	10	2	-
24	- 6.6	- 8.6	3.2	84	1032.9	8	8	4	00	0	6	10	7	0.0
25	- 8.4	-10.7	2.7	82	1027.0	8	8	9	16	1	7	02	2	-
26	- 8.0	-12.2	2.4	72	1022.7	0	0	9	15	2	7	02	8	-
27	- 4.0	- 9.4	3.0	66	1016.8	7	7	5	16	2	7	03	1	-
28	2.7	- 0.7	5.8	77	1008.7	8	8	9	18	3	7	02	7	0.0
29	4.7	2.1	7.1	83	1006.2	6	6	5	18	2	6	10	1	-
30	3.8	2.5	7.3	91	1013.5	8	8	9	13	1	6	60	2	0.2

Godz. 01

DNI	TEMPERATURA POWIETRZA	TEMPERATURA PUNKTU ROSY	PREŻNOŚĆ PARY WODNEJ	WILGOTNOŚĆ WZGLĘDNA	CIŚNIENIE ATMOSFERYCZNE	ZACHMURZENIE			WIATR		WIDZIALNOŚĆ	POGODA		OPAD
	T	T_d	e	U	P_o	N	N_h	h	dd	v	V	ww	W	R
1	5.8	5.0	8.7	95	1020.9	8	8	4	13	2	6	10	2	-
2	2.7	2.4	7.3	99	1019.4	0	0	9	14	1	5	10	0	-
3	0.3	0.0	6.1	98	1026.1	0	0	9	16	1	2	44	0	-
4	6.5	6.5	9.7	100	1028.6	9	9	-	00	0	1	47	5	0.0
5	6.2	5.8	9.2	97	1032.6	8	8	3	28	1	5	10	5	0.0
6	7.0	6.6	9.7	97	1030.1	8	8	3	18	1	6	10	2	-
7	6.7	5.9	9.3	95	1024.9	8	8	3	15	1	6	10	6	0.2
8	6.0	5.5	9.1	97	1030.4	8	7	3	00	0	5	02	6	0.2
9	1.4	- 1.2	5.6	83	1033.5	2	2	9	03	2	7	03	1	-
10	2.4	1.2	6.7	92	1031.1	8	0	9	10	6	7	02	0	-
11	3.0	1.7	6.9	91	1030.5	4	0	9	12	3	6	10	1	-
12	- 0.4	- 1.7	5.4	91	1034.9	0	0	9	09	4	6	10	0	-
13	- 0.6	- 2.2	5.2	89	1035.7	6	6	5	12	6	6	10	1	-
14	1.4	- 0.5	5.9	87	1027.1	8	8	5	13	6	6	10	2	-
15	3.6	3.1	7.6	97	1024.5	8	8	3	05	1	5	10	5	0.0
16	2.2	1.9	7.0	98	1020.1	8	8	2	23	1	4	10	5	0.0
17	- 0.9	- 2.2	5.2	90	1004.0	0	0	9	15	5	6	10	1	-
18	0.0	- 2.7	5.0	83	1003.3	8	3	5	13	7	6	10	1	-
19	2.5	2.2	7.2	98	996.3	8	7	3	35	1	5	63	5	4.4
20	3.8	3.0	7.6	94	999.2	8	7	3	22	9	6	61	2	0.6
21	0.6	- 2.4	5.1	79	997.2	2	2	5	30	6	6	10	6	0.7
22	- 1.1	- 2.4	5.1	90	1006.6	8	8	5	24	2	7	03	2	-
23	- 2.8	- 4.1	4.5	89	1023.8	4	4	5	28	1	7	01	1	-
24	- 3.4	- 4.8	4.3	91	1033.4	8	8	4	27	1	6	10	2	-
25	- 5.2	- 7.4	3.5	85	1030.3	8	8	4	15	2	6	10	2	-
26	- 8.2	-10.2	2.8	83	1023.3	3	0	9	18	2	6	10	1	-
27	- 6.8	-10.2	2.8	78	1017.5	0	0	9	15	4	7	02	0	-
28	- 1.2	- 6.0	3.9	70	1010.3	2	0	9	17	2	6	10	1	-
29	2.8	0.6	6.5	87	1004.1	7	7	5	18	4	6	10	1	-
30	4.6	4.1	8.2	97	1008.4	8	7	3	20	2	6	61	6	3.1

Godz. 07

DNI	TEMPERATURA POWIETRZA	TEMPERATURA PUNKTU ROSY	PREŻNOŚĆ PARY WODNEJ	WILGOTNOŚĆ WZGLĘDNA	CIŚNIENIE ATMOSFERYCZNE	ZACHMURZENIE			WIATR		WIDZIALNOŚĆ	POGODA		OPAD
	T	T_d	e	U	P_o	N	N_h	h	dd	v	V	ww	W	R
1	5.8	4.6	8.5	92	1020.0	8	8	8	16	2	5	10	2	-
2	1.5	1.2	6.7	98	1020.4	0	0	9	18	3	7	46	0	-
3	1.6	1.6	6.9	100	1026.0	7	7	9	14	1	4	28	4	-
4	5.2	5.2	8.8	100	1029.8	8	8	2	19	1	1	44	4	0.1
5	5.4	4.9	8.7	97	1032.4	8	8	9	00	0	4	28	2	-
6	6.4	6.2	9.5	99	1028.7	8	8	3	18	1	3	46	2	-
7	6.0	4.8	9.6	92	1024.8	8	8	4	17	1	6	10	2	-
8	6.1	6.1	9.4	100	1032.0	8	8	3	06	2	2	44	6	0.0
9	1.2	0.4	6.3	93	1033.1	8	8	9	06	4	6	10	1	-
10	0.9	- 0.9	5.7	88	1030.4	0	0	9	09	6	7	02	0	-
11	3.6	2.9	7.5	95	1030.9	8	7	3	08	2	6	61	1	0.7
12	- 1.1	- 3.3	4.8	85	1036.2	0	0	9	08	2	6	10	0	-
13	- 0.4	- 1.9	5.3	89	1034.4	8	8	4	13	7	6	10	2	-
14	1.8	0.4	6.3	90	1024.9	8	8	5	15	3	6	10	2	-
15	3.0	2.5	7.3	96	1024.8	8	8	3	36	1	3	46	6	0.3
16	2.8	2.3	7.2	96	1013.4	8	8	2	16	1	5	10	2	-
17	- 1.6	- 3.5	4.7	87	1003.9	0	0	9	12	6	6	10	0	-
18	1.0	- 1.7	5.4	83	1001.3	8	8	5	11	3	3	10	2	-
19	4.0	3.6	7.9	97	996.6	8	7	3	31	3	6	61	6	9.4
20	4.2	3.5	7.8	95	991.0	8	7	2	25	9	6	61	6	1.4
21	- 1.2	- 3.3	4.8	84	1004.2	2	2	5	32	5	7	03	6	0.8
22	- 3.4	- 4.7	4.3	89	1009.3	1	1	5	00	0	6	18	7	0.3
23	- 5.2	- 6.2	3.8	93	1027.9	8	8	4	31	1	5	10	1	-
24	- 3.2	- 5.4	4.1	85	1033.9	8	8	4	12	1	7	02	2	-
25	- 5.8	- 9.0	3.1	79	1028.7	8	8	4	14	2	6	10	2	-
26	- 9.3	-11.7	2.5	81	1022.0	1	1	9	15	3	5	10	0	-
27	- 6.1	- 9.4	3.0	79	1016.1	7	0	9	16	4	6	10	1	-
28	- 2.4	- 4.1	4.5	85	1005.7	7	7	5	17	3	6	10	1	-
29	3.2	1.9	7.0	91	998.2	7	5	4	18	5	6	21	1	1.1
30	1.4	1.4	6.8	100	1011.2	9	9	-	20	1	2	47	6	0.0

Godz. 13

1	8.4	5.6	9.1	83	1019.0	1	0	9	13	3	5	10	1	-
2	9.0	3.9	8.1	71	1022.7	3	0	9	22	3	5	10	4	-
3	6.1	5.3	8.9	95	1026.8	8	8	3	18	1	4	10	2	-
4	8.9	7.1	10.1	89	1030.6	8	8	4	22	3	5	10	4	-
5	8.1	4.3	8.3	76	1032.0	6	6	5	24	2	6	10	2	-
6	7.9	6.1	9.4	88	1028.1	8	8	4	16	1	4	10	4	-
7	6.6	5.6	9.1	94	1026.1	8	8	4	24	2	5	10	2	-
8	7.6	5.9	9.3	90	1033.0	7	7	5	01	2	5	10	4	-
9	7.0	2.5	7.3	73	1032.1	4	4	4	09	6	6	10	1	-
10	6.2	- 0.2	6.0	63	1029.7	0	0	9	11	7	7	02	0	-
11	3.1	2.3	7.2	96	1020.8	8	7	3	11	2	6	61	6	1.2
12	3.8	0.0	6.1	76	1035.7	0	0	9	09	5	6	10	0	-
13	1.4	- 1.2	5.6	83	1032.1	8	8	3	15	6	6	10	2	-
14	4.5	3.4	7.8	93	1024.8	8	8	4	17	2	6	21	2	8.0
15	3.4	3.4	7.8	98	1025.2	8	8	3	02	1	4	10	5	0.1
16	4.6	1.7	6.9	81	1008.7	6	6	5	16	5	6	10	4	-
17	2.2	- 1.3	4.8	67	1003.9	1	0	9	14	6	7	03	0	-
18	3.6	2.1	7.1	90	999.5	8	8	5	15	3	6	61	2	1.1
19	5.2	1.8	6.6	75	1004.4	6	6	4	27	3	6	10	6	0.0
20	7.4	6.2	9.5	92	988.0	8	6	2	29	7	6	21	5	2.0
21	1.2	- 1.7	5.4	79	1007.4	5	5	5	30	6	7	03	1	-
22	- 0.7	- 3.5	4.7	81	1013.5	3	3	5	36	1	6	10	1	-
23	- 3.2	- 3.9	4.6	95	1030.0	8	8	4	29	1	4	10	4	-
24	- 3.8	- 6.3	3.8	82	1033.2	8	8	5	00	0	6	10	2	-
25	- 5.0	- 7.8	3.4	80	1026.7	8	8	4	18	4	6	10	2	-
26	- 4.4	- 8.2	3.3	73	1019.9	0	0	9	15	5	6	05	0	-
27	0.3	- 5.7	4.0	64	1014.1	8	0	9	18	3	6	05	2	-
28	2.2	0.0	6.1	86	1004.9	8	8	4	21	4	6	10	7	0.0
29	9.0	2.8	7.5	65	1000.2	2	1	5	25	7	7	01	1	-
30	4.0	3.8	8.0	98	1017.2	9	9	-	11	1	3	43	4	-

Godz. 19

1	6.4	5.0	8.7	90	1018.7	0	0	9	11	5	6	10	0	-
2	2.0	1.2	6.7	95	1021.1	0	0	9	00	0	5	10	1	-
3	6.6	6.2	9.6	97	1027.3	8	8	3	19	1	3	51	4	0.6
4	7.2	6.5	9.7	95	1031.8	8	8	3	28	2	5	51	6	0.0
5	6.8	5.0	8.7	88	1031.2	8	8	5	00	0	6	10	2	-
6	7.4	5.0	8.7	85	1026.6	8	8	4	14	3	6	10	2	-
7	6.5	5.8	9.3	97	1027.6	8	7	3	24	1	4	61	4	0.2
8	6.2	5.0	8.7	92	1033.3	3	3	4	01	2	6	10	1	-
9	4.2	2.8	7.5	91	1031.3	0	0	9	10	6	7	02	0	-
10	4.7	0.6	6.4	76	1026.9	7	7	9	12	4	6	10	1	-
11	1.2	0.4	6.3	93	1027.3	0	0	9	08	1	6	10	6	0.0
12	0.6	- 1.4	5.5	86	1036.0	0	0	9	11	5	6	10	0	-
13	1.7	- 0.5	5.9	85	1030.3	5	5	5	13	8	6	10	2	-
14	4.0	3.3	7.7	95	1024.7	8	8	4	12	1	6	10	2	-
15	3.0	3.0	7.6	100	1023.7	8	8	2	00	0	2	51	4	0.0
16	1.0	- 0.5	5.9	89	1006.0	6	6	5	15	10	6	10	1	-
17	0.3	- 2.4	5.1	82	1004.0	0	0	9	12	5	6	10	0	-
18	4.3	4.1	8.2	98	997.8	8	3	3	00	0	5	51	6	4.6
19	3.4	1.5	6.8	87	1005.6	8	8	4	23	2	6	10	2	-
20	3.2	0.8	6.5	85	989.6	6	3	5	27	8	7	03	1	-
21	0.1	- 3.0	4.9	79	1007.6	5	0	9	28	5	7	03	1	-
22	- 3.5	- 4.5	4.4	94	1019.7	3	3	5	00	0	6	10	1	-
23	- 3.2	- 3.9	4.6	95	1032.4	8	8	4	00	0	5	10	2	-
24	- 4.2	- 6.3	3.8	84	1032.0	8	8	5	17	2	6	10	2	-
25	- 6.4	- 8.6	3.2	83	1024.9	5	0	9	18	3	6	10	1	-
26	- 5.9	-10.2	2.8	70	1018.4	0	0	9	14	6	7	02	0	-
27	- 1.4	- 5.7	4.0	78	1013.1	7	7	9	16	2	6	10	2	-
28	1.4	0.2	6.2	92	1006.2	0	0	9	20	3	6	10	1	-
29	4.9	3.4	7.8	90	1004.2	8	8	6	00	8	6	61	1	0.3
30	3.5	3.3	7.7	98	1010.9	8	8	7	02	4	5	60	4	0.6

Godz. 01

DNI	TEMPERATURA POWIETRZA T	TEMPERATURA PUNKTU ROSY T_d	PRĘŻNOŚĆ PARY WODNEJ e	WILGOTNOŚĆ WZGLĘDNA U	CIŚNIENIE ATMOSFERYCZNE P_o	ZACHMURZENIE N	N_h	h	WIATR dd	v	WIDZIALNOŚĆ V	POGODA ww	W	OPAD R
1	2.6	2.1	7.1	96	1018.1	0	0	9	12	4	5	10	0	-
2	- 0.4	- 0.4	5.9	100	1011.1	9	9	.	00	0	0	45	0	-
3	4.2	3.7	8.0	97	1025.2	8	8	4	19	1	5	10	2	-
4	6.6	6.4	9.6	98	1027.8	8	8	4	18	2	4	10	1	-
5	4.4	4.4	8.4	100	1032.8	9	9	.	00	0	0	51	4	0.0
6	6.5	6.5	9.7	100	1029.1	9	9	.	00	0	2	45	4	-
7	5.6	5.6	9.1	100	1024.0	9	9	.	23	1	3	51	4	0.0
8	5.3	5.1	8.8	98	1029.9	8	8	4	02	3	5	10	2	-
9	4.5	2.3	7.2	86	1032.7	5	5	5	07	7	7	02	2	-
10	1.1	- 1.4	5.5	83	1026.1	0	0	9	12	8	6	10	0	-
11	2.0	0.0	6.1	87	1027.6	0	0	9	10	6	6	10	0	-
12	1.0	- 0.5	5.9	89	1031.9	7	7	9	10	6	6	10	6	0.0
13	2.1	0.2	6.2	87	1030.3	8	8	5	14	8	5	10	2	-
14	3.4	1.9	7.0	89	1022.7	8	8	5	18	1	6	10	2	-
15	2.2	1.7	6.9	96	1024.0	8	8	5	07	2	4	10	2	-
16	1.4	- 0.5	5.9	87	1017.6	3	3	9	20	4	6	10	1	-
17	0.8	- 3.0	4.9	76	997.4	0	0	9	18	7	6	10	0	-
18	2.4	0.0	6.1	84	999.6	8	8	9	11	5	6	10	2	-
19	3.8	3.3	7.7	97	999.8	8	8	6	01	5	4	61	6	0.2
20	4.4	3.9	8.1	97	997.0	8	8	4	24	9	6	21	6	2.0
21	1.1	0.0	6.1	91	1004.3	5	0	9	33	6	7	25	8	2.2
22	- 0.7	- 1.7	5.4	93	1006.2	8	7	4	21	2	6	10	8	0.1
23	- 4.8	- 4.8	4.3	100	1026.0	0	0	9	35	5	7	02	0	-
24	- 6.0	- 6.0	3.9	100	1032.4	9	9	.	18	2	3	49	0	-
25	- 5.0	- 6.7	3.7	88	1028.5	8	8	5	17	4	6	10	2	-
26	- 6.7	- 7.9	3.4	91	1019.6	0	0	9	15	3	6	10	0	-
27	- 4.8	- 6.3	3.8	87	1013.9	0	0	9	16	5	5	10	0	-
28	- 1.7	- 3.8	4.6	86	1006.1	0	0	9	17	4	4	10	1	-
29	2.2	1.2	6.7	94	999.9	6	6	5	16	3	6	10	1	-
30	1.8	1.3	6.7	96	1007.8	0	0	9	25	2	5	10	1	-

Godz. 07

DNI	TEMPERATURA POWIETRZA T	TEMPERATURA PUNKTU ROSY T_d	PRĘŻNOŚĆ PARY WODNEJ e	WILGOTNOŚĆ WZGLĘDNA U	CIŚNIENIE ATMOSFERYCZNE P_o	ZACHMURZENIE N	N_h	h	WIATR dd	v	WIDZIALNOŚĆ V	POGODA ww	W	OPAD R
1	2.6	2.6	7.4	100	1017.2	9	9	.	15	5	1	47	1	-
2	- 0.4	- 0.4	5.9	100	1019.1	2	0	9	00	0	3	42	4	-
3	5.9	5.5	9.0	97	1025.3	9	9	.	25	1	1	47	2	-
4	4.2	4.2	8.2	100	1029.4	9	9	.	25	2	0	45	4	-
5	3.6	3.6	7.9	100	1032.1	9	9	.	13	2	1	45	5	0.0
6	5.8	5.8	9.2	100	1027.3	8	8	4	00	0	3	44	4	-
7	5.2	5.2	8.8	100	1024.0	9	9	.	00	0	1	45	5	0.0
8	6.1	5.9	9.3	98	1031.3	8	8	2	07	3	4	10	6	0.1
9	0.3	- 1.4	5.5	88	1031.3	2	2	9	04	7	7	03	1	-
10	- 0.5	- 1.7	5.4	91	1025.3	1	0	9	10	7	6	10	0	-
11	1.1	- 0.2	6.0	90	1029.1	5	5	9	10	4	6	10	1	-
12	- 1.2	- 1.8	5.4	96	1032.9	5	5	5	11	5	6	10	1	-
13	0.4	- 1.2	5.6	89	1027.7	8	8	4	13	7	5	10	2	-
14	2.1	- 0.7	5.8	82	1023.6	8	4	5	25	3	5	10	2	-
15	1.7	0.0	6.1	88	1025.9	8	8	5	06	1	5	10	2	-
16	0.4	- 0.7	5.8	91	1009.2	8	8	4	17	8	5	10	1	-
17	- 1.1	- 3.0	4.9	87	998.0	2	2	9	14	5	6	10	1	-
18	2.1	- 0.5	5.9	84	999.5	8	8	5	09	5	6	10	2	-
19	4.2	1.7	6.9	84	1003.7	8	8	9	33	6	5	10	6	0.1
20	6.2	6.0	9.3	98	991.2	8	5	3	26	8	5	61	6	4.6
21	- 0.7	- 3.0	4.9	85	1010.0	3	3	5	33	7	7	01	8	0.2
22	- 1.5	- 2.7	5.0	91	1008.9	6	6	4	02	5	6	10	8	0.0
23	- 5.4	- 7.0	3.6	86	1026.7	3	3	9	34	5	7	02	0	-
24	- 4.4	- 5.0	4.2	96	1032.4	8	8	4	17	3	7	02	A	-
25	- 6.3	- 7.1	3.6	94	1026.1	7	7	5	17	5	6	10	2	-
26	- 8.3	- 8.9	3.1	95	1017.8	0	0	9	17	1	6	10	0	-
27	- 4.1	- 6.0	3.9	86	1013.0	6	6	9	18	5	5	10	1	-
28	- 0.1	- 0.1	6.1	100	1001.1	8	8	4	22	8	4	73	7	1.6
29	7.4	5.0	8.7	85	993.4	7	7	5	25	8	7	03	8	4.7
30	0.1	0.1	6.2	100	1009.9	9	9	.	00	0	0	45	4	-

Godz. 13

1	4.8	3.0	7.6	88	1016.9	8	8	3	14	4	4	28	4	-
2	7.0	4.6	8.5	84	1021.2	4	0	9	17	2	5	10	4	-
3	8.8	6.5	9.7	85	1026.3	8	8	3	27	1	4	10	4	-
4	6.1	5.9	9.3	98	1031.2	8	8	2	27	2	3	51	4	0.0
5	5.6	5.6	9.1	100	1031.6	8	8	1	15	1	2	44	4	-
6	6.0	5.8	9.2	98	1026.2	8	8	4	00	0	3	42	4	-
7	6.1	5.9	9.3	98	1025.8	8	8	1	00	0	3	42	4	-
8	7.2	4.8	8.6	85	1033.1	8	8	4	09	5	6	10	2	-
9	3.9	2.1	7.1	88	1029.7	8	8	4	10	7	6	10	1	-
10	5.4	0.6	6.4	71	1025.4	6	6	9	12	8	6	05	1	-
11	4.0	1.9	7.0	86	1030.6	7	7	9	10	6	6	10	2	-
12	1.6	- 0.5	5.9	87	1033.0	7	7	5	12	6	6	10	2	-
13	2.8	0.4	6.3	84	1026.3	7	7	5	14	8	6	10	2	-
14	4.1	- 0.2	6.0	74	1023.4	4	1	9	23	4	5	10	1	-
15	3.7	0.6	6.4	80	1026.0	7	7	5	34	1	6	10	2	-
16	4.8	0.2	6.2	71	1004.3	0	0	9	16	8	6	10	1	-
17	5.0	- 1.4	5.5	64	998.7	7	7	5	18	7	6	05	1	-
18	3.3	0.8	6.5	85	999.5	8	4	5	04	4	6	10	2	-
19	5.7	2.1	7.1	78	1007.4	7	7	5	26	6	6	10	2	-
20	5.2	3.2	7.7	87	992.9	7	7	4	32	10	7	25	6	1.9
21	2.7	- 0.5	5.9	79	1013.0	3	3	5	33	7	7	03	8	0.0
22	0.6	- 1.4	5.5	86	1015.4	7	7	4	36	6	7	03	8	0.0
23	- 0.6	- 3.5	4.7	81	1029.8	1	0	9	21	2	5	10	0	-
24	- 3.5	- 6.3	3.8	80	1031.8	7	7	5	16	3	7	02	2	-
25	- 3.1	- 6.3	3.8	80	1024.6	6	0	9	18	5	6	10	2	-
26	- 1.4	- 4.7	4.3	77	1015.6	0	0	9	17	6	5	10	0	-
27	0.2	- 3.5	4.7	76	1012.0	8	8	9	19	4	6	10	2	-
28	3.1	1.2	6.7	87	1007.3	8	2	5	24	6	6	10	7	0.9
29	6.2	2.1	7.1	76	1001.5	7	7	5	26	7	7	01	1	-
30	1.4	1.4	6.8	100	1010.3	9	9	.	10	1	3	45	4	-

Godz. 19

1	3.9	3.4	7.8	97	1016.3	0	0	9	13	3	4	10	1	-
2	6.3	4.6	8.5	89	1023.2	6	0	9	19	1	5	10	2	-
3	8.2	7.3	10.2	94	1026.9	8	8	4	00	0	4	10	2	-
4	5.8	5.8	9.2	100	1032.6	8	8	1	29	1	4	10	5	0.0
5	6.7	6.7	9.8	100	1030.5	8	8	2	18	1	3	46	4	-
6	5.8	5.8	9.2	100	1025.0	8	8	4	00	0	3	46	4	-
7	5.8	5.1	8.8	95	1027.6	8	8	4	05	1	4	10	4	-
8	6.3	5.3	8.9	93	1033.1	8	8	5	03	3	5	10	2	-
9	2.8	1.7	6.9	92	1027.3	0	0	9	04	6	6	10	1	-
10	2.7	0.0	6.1	81	1025.8	0	0	9	10	6	6	10	1	-
11	3.4	2.9	7.5	97	1030.5	8	5	4	10	4	6	61	2	0.1
12	2.2	- 0.2	6.0	84	1032.1	8	8	5	14	6	5	10	2	-
13	3.2	1.7	6.9	89	1025.0	7	7	5	14	5	6	10	2	-
14	2.6	1.8	7.0	95	1023.7	8	6	4	24	3	5	21	1	0.3
15	2.7	1.0	6.6	89	1023.1	8	8	5	19	2	5	10	2	-
16	3.1	- 1.4	5.5	72	999.2	0	0	9	17	10	6	10	0	-
17	3.2	- 0.5	5.9	77	999.4	7	4	5	15	5	6	10	2	-
18	2.9	0.6	6.4	86	999.0	8	8	9	01	6	5	10	6	8.0
19	4.9	2.8	7.5	87	1005.1	8	8	5	24	6	6	10	2	-
20	2.1	0.6	6.4	90	995.1	8	8	4	32	8	7	81	8	0.9
21	- 0.6	- 0.9	5.7	98	1009.9	8	8	4	25	3	5	86	1	0.6
22	- 1.4	- 4.4	4.4	80	1021.7	3	3	4	36	7	7	26	1	0.0
23	- 2.5	- 4.1	4.5	88	1031.7	0	0	9	04	2	5	10	0	-
24	- 4.8	- 6.3	3.8	97	1030.7	6	6	5	16	4	7	02	2	-
25	- 4.6	- 7.8	3.4	79	1021.8	0	0	9	18	3	6	10	1	-
26	- 3.1	- 6.0	3.9	81	1014.8	0	0	9	19	4	5	10	0	-
27	- 0.9	- 3.8	4.6	81	1010.3	3	3	9	18	5	6	10	1	-
28	1.7	0.9	6.5	94	1003.6	4	0	9	20	3	5	10	1	-
29	3.4	2.7	7.4	95	1003.5	8	8	5	21	1	6	10	2	-
30	1.6	1.3	6.7	98	1011.2	8	8	2	35	2	5	10	5	0.0

Godz. 01

DNI	TEMPERATURA POWIETRZA T	TEMPERATURA PUNKTU ROSY T_d	PREŻNOŚĆ PARY WODNEJ e	WILGOTNOŚĆ WZGLĘDNA U	CIŚNIENIE ATMOSFERYCZNE P_o	ZACHMURZENIE N	N_h	h	WIATR dd	v	WIDZIALNOŚĆ V	POGODA ww	W	OPAD R
1	3.5	2.8	7.4	95	1019.8	8	8	3	12	4	5	10	1	–
2	2.8	2.3	7.2	96	1018.1	0	0	9	13	1	4	11	0	–
3	1.8	1.5	6.8	98	1016.2	0	0	9	00	0	4	10	0	–
4	7.2	6.2	9.5	94	1028.7	8	8	4	00	0	6	10	5	0.1
5	6.1	6.1	9.4	100	1033.2	8	8	2	33	2	1	46	5	0.1
6	4.9	4.2	8.5	96	1030.8	8	8	2	14	1	4	18	2	–
7	6.2	5.8	9.2	97	1024.5	7	7	3	00	0	5	10	6	0.1
8	4.9	4.7	8.5	98	1030.2	8	8	3	35	1	4	10	2	–
9	3.5	2.5	7.3	92	1032.6	0	0	9	04	5	6	10	1	–
10	2.2	– 1.9	5.3	74	1028.1	0	0	9	11	6	7	02	0	–
11	2.4	0.4	6.3	88	1028.9	6	6	9	09	7	7	03	1	–
12	0.3	– 0.7	5.8	93	1032.2	4	4	5	06	4	6	10	1	–
13	1.4	– 0.2	6.0	88	1032.1	8	8	4	11	6	6	10	2	–
14	3.5	1.7	6.9	87	1024.7	7	7	9	11	4	5	10	2	–
15	2.4	1.9	7.0	96	1024.8	8	8	4	00	0	5	10	6	0.2
16	1.7	0.8	6.5	93	1020.3	8	8	5	18	1	5	10	4	–
17	0.8	– 2.2	5.2	81	1000.2	0	0	9	12	5	7	02	0	–
18	2.8	– 0.7	5.8	78	1000.1	8	8	7	11	5	6	10	1	–
19	2.2	1.7	6.9	96	997.7	8	7	3	33	6	5	61	6	4.7
20	4.1	2.5	7.3	89	999.9	8	6	4	21	7	6	61	6	0.4
21	1.5	0.0	6.1	90	1001.0	4	4	5	30	8	7	01	8	0.7
22	– 1.7	– 2.5	5.1	94	1006.2	7	7	4	26	3	6	10	8	0.3
23	– 2.0	– 3.3	4.8	90	1009.1	7	7	5	33	3	7	02	1	–
24	– 3.8	– 5.3	4.1	89	1013.3	8	8	4	00	0	6	10	1	–
25	– 5.2	– 7.4	3.5	85	1016.7	8	8	4	17	2	6	10	2	–
26	– 7.4	– 9.5	3.0	85	1021.6	1	0	9	15	2	5	10	8	–
27	– 7.2	– 9.3	3.0	85	1015.7	0	0	9	12	2	5	10	0	–
28	– 1.9	– 5.0	4.2	79	1008.9	7	7	9	14	2	6	10	1	–
29	1.9	0.8	6.5	92	1002.7	7	0	9	16	3	4	10	1	–
30	3.3	3.1	7.6	98	1006.4	7	7	6	21	3	5	13	4	0.5

Godz. 07

DNI	TEMPERATURA POWIETRZA T	TEMPERATURA PUNKTU ROSY T_d	PREŻNOŚĆ PARY WODNEJ e	WILGOTNOŚĆ WZGLĘDNA U	CIŚNIENIE ATMOSFERYCZNE P_o	ZACHMURZENIE N	N_h	h	WIATR dd	v	WIDZIALNOŚĆ V	POGODA ww	W	OPAD R
1	3.5	3.0	7.6	97	1018.7	8	8	2	12	3	4	10	2	–
2	0.1	0.1	6.2	100	1020.0	9	9	.	13	1	0	47	0	–
3	4.2	3.7	8.0	97	1026.1	8	8	2	00	0	3	51	4	0.0
4	5.2	5.2	8.8	100	1029.9	9	9	.	25	2	1	45	1	–
5	5.4	5.4	9.0	100	1032.6	8	8	1	36	2	1	51	4	0.1
6	6.5	5.3	8.9	92	1028.2	8	8	6	17	1	4	10	2	–
7	5.8	5.3	8.9	97	1025.0	8	8	4	00	0	4	20	5	0.2
8	5.5	5.3	8.9	98	1031.8	8	8	1	04	1	3	46	2	–
9	3.3	2.3	7.2	92	1031.0	8	8	4	04	6	6	10	1	–
10	0.6	– 1.4	5.5	86	1026.8	3	0	9	09	6	6	10	0	–
11	2.0	– 0.5	5.6	84	1029.7	8	8	9	06	4	6	10	1	–
12	1.2	– 0.9	5.7	87	1033.6	8	8	5	09	4	5	10	1	–
13	– 0.8	– 1.7	5.4	93	1030.7	8	8	2	11	8	5	10	2	–
14	4.1	2.8	7.5	91	1024.0	2	5	5	15	1	5	10	2	–
15	1.4	0.4	6.3	93	1025.3	8	8	5	00	0	4	10	1	–
16	0.2	– 0.4	5.9	96	1012.2	8	8	1	13	5	4	10	4	–
17	– 0.6	– 2.7	5.0	85	1000.3	0	0	9	11	7	6	10	0	–
18	3.5	0.8	6.8	81	999.0	8	8	6	09	6	6	10	2	–
19	4.4	3.6	7.9	94	1001.8	8	8	5	29	7	6	10	6	2.8
20	5.1	4.4	8.4	95	992.3	8	6	3	27	7	6	61	6	2.9
21	– 1.0	– 1.9	5.3	92	1008.2	3	2	5	28	7	8	03	1	–
22	– 0.7	– 1.7	5.4	92	1008.3	7	7	9	02	4	6	22	7	0.0
23	– 3.6	– 4.7	4.3	92	1018.3	8	8	3	33	4	7	02	1	–
24	– 3.6	– 5.4	4.1	86	1023.1	8	8	4	17	4	6	10	2	–
25	– 6.6	– 8.6	3.2	86	1028.1	7	7	4	13	4	6	10	2	–
26	– 8.7	–11.1	2.6	83	1030.1	1	1	9	14	3	4	10	0	–
27	– 6.6	– 8.2	3.3	88	1015.1	7	7	9	14	1	5	10	1	–
28	– 0.9	– 1.6	5.4	95	1003.9	8	5	2	17	4	5	73	1	0.2
29	4.4	2.1	7.1	86	997.3	7	5	7	17	7	6	18	6	1.0
30	2.1	2.1	7.1	100	1010.8	7	7	5	00	0	2	42	4	–

Godz. 13

1	8.2	4.4	8.4	77	1017.5	8	8	9	09	5	4	10	4	–
2	6.8	4.4	8.4	85	1022.4	5	0	9	00	0	5	10	4	–
3	7.6	7.2	10.1	97	1027.1	8	8	1	21	1	3	42	5	0.1
4	9.5	9.5	9.8	100	1031.9	9	9	.	25	4	2	43	4	–
5	7.2	6.8	9.9	97	1032.2	7	7	4	00	0	5	10	5	0.1
6	7.9	5.6	9.1	84	1026.9	8	8	6	11	2	4	10	2	–
7	7.1	5.8	9.2	91	1026.1	8	8	4	20	1	5	10	2	–
8	7.3	5.6	9.1	89	1033.0	8	8	4	05	3	6	10	4	–
9	6.1	2.8	7.5	79	1029.5	7	7	5	06	8	6	10	2	–
10	5.2	– 0.9	5.7	65	1026.3	0	0	9	09	7	7	02	0	–
11	4.6	0.2	6.2	74	1030.2	8	6	5	06	4	6	10	2	–
12	2.6	– 0.2	6.0	81	1033.5	3	3	4	10	6	5	10	1	–
13	2.2	0.2	6.2	88	1028.8	7	7	4	09	7	5	10	2	–
14	5.2	1.2	6.7	76	1024.3	4	4	5	27	2	6	10	2	–
15	2.8	1.5	6.8	90	1026.2	6	6	7	31	2	5	10	4	–
16	3.9	0.8	6.5	80	1006.0	3	3	4	14	7	5	10	1	–
17	3.8	– 1.7	5.4	68	1000.3	5	0	9	12	7	6	05	1	–
18	4.6	2.8	7.5	88	998.4	8	5	6	05	4	6	60	2	0.0
19	5.0	3.0	7.6	87	1007.4	8	8	5	26	7	6	21	2	0.1
20	7.5	5.1	8.8	84	991.4	7	6	4	29	8	7	21	5	2.2
21	1.2	– 1.7	5.4	79	1011.8	2	2	5	28	8	8	02	8	0.1
22	1.0	– 1.9	5.3	81	1014.1	6	3	5	32	4	7	02	1	–
23	– 1.5	– 3.8	4.6	84	1030.4	7	7	4	04	2	7	02	2	–
24	– 3.6	– 6.0	3.9	82	1032.7	8	8	4	12	2	6	22	2	0.0
25	– 4.6	– 7.8	3.4	79	1025.7	3	0	9	13	2	6	18	1	–
26	– 3.4	– 8.2	3.3	69	1018.4	0	0	9	12	4	5	05	0	–
27	– 0.8	– 4.7	4.3	74	1013.6	7	7	9	14	3	5	10	2	–
28	2.3	0.4	6.3	88	1005.2	7	7	6	21	5	6	10	7	1.4
29	6.6	6.8	8.5	98	1002.1	5	5	9	24	5	7	03	1	–
30	5.6	2.8	7.5	94	1010.9	8	8	9	04	2	4	10	4	–

Godz. 19

1	7.6	5.6	9.1	87	1016.9	0	0	9	10	6	5	10	0	–
2	3.8	3.0	7.6	94	1024.7	1	0	9	17	2	5	10	1	–
3	7.4	7.4	10.3	100	1027.5	8	8	2	27	1	3	51	4	0.0
4	6.4	6.4	9.6	100	1032.7	8	7	2	23	2	2	46	6	0.2
5	7.2	6.6	9.9	97	1031.4	8	8	4	00	0	5	10	2	–
6	7.2	6.8	9.9	97	1025.6	8	6	2	15	1	4	60	2	0.0
7	6.0	5.5	9.1	97	1028.1	8	8	4	00	0	5	10	2	–
8	6.1	5.1	8.8	93	1032.9	0	0	9	04	3	5	10	1	–
9	4.6	– 1.9	5.3	63	1028.4	0	0	9	08	8	7	02	1	–
10	3.9	0.0	6.1	77	1027.2	4	4	9	09	7	7	03	0	–
11	1.4	0.2	6.2	92	1030.8	0	0	9	06	4	6	10	6	0.0
12	2.3	– 0.2	6.0	84	1033.5	7	7	5	11	6	6	10	1	–
13	2.4	1.0	6.6	90	1027.0	8	8	4	09	7	5	10	2	–
14	1.4	0.4	6.3	93	1024.4	7	7	7	19	1	5	10	2	–
15	– 2.2	– 2.5	5.1	98	1024.4	0	0	9	23	1	2	44	1	–
16	3.0	– 1.7	5.4	78	1001.8	0	0	9	14	7	7	02	1	–
17	3.4	– 0.5	5.9	76	1000.8	8	8	7	10	6	6	10	1	–
18	4.1	2.5	7.3	89	997.8	8	6	4	33	3	5	21	2	0.0
19	4.6	3.0	7.6	90	1006.6	8	4	5	21	4	6	10	2	–
20	3.2	– 0.5	5.9	77	993.3	7	7	5	28	10	7	03	8	0.4
21	– 0.4	– 3.3	4.8	82	1010.5	6	0	9	25	5	8	03	1	–
22	– 1.6	– 3.3	4.8	89	1020.1	0	0	9	32	5	7	01	1	–
23	– 4.7	– 5.6	4.0	93	1032.4	0	0	9	00	0	4	10	1	–
24	– 4.6	– 7.8	3.4	79	1031.5	7	7	5	14	2	6	10	2	–
25	– 6.0	– 8.6	3.2	81	1023.8	0	0	9	13	4	6	10	1	–
26	– 5.7	– 8.6	3.2	79	1016.9	0	0	9	11	3	5	10	0	–
27	– 0.5	– 3.3	4.8	82	1012.1	7	7	9	17	3	5	10	2	–
28	2.1	1.0	6.6	92	1005.7	5	5	7	20	4	5	10	1	–
29	5.3	4.4	8.4	95	1003.9	8	5	6	17	4	6	61	2	2.4
30	3.4	2.6	7.4	94	1009.7	8	6	3	07	4	6	21	2	0.1

Godz. 01

DNI	TEMPERATURA POWIETRZA T	TEMPERATURA PUNKTU ROSY T_d	PREŻNOŚĆ PARY WODNEJ e	WILGOTNOŚĆ WZGLĘDNA U	CIŚNIENIE ATMOSFERYCZNE P_o	ZACHMURZENIE N	N_h	h	WIATR dd	v	WIDZIALNOŚĆ V	POGODA ww	W	OPAD R
1	5.1	4.4	8.4	95	1022.6	8	8	2	13	4	5	10	2	-
2	4.8	3.8	8.0	98	1021.1	8	8	1	15	4	2	46	1	-
3	3.2	2.6	7.4	97	1027.8	7	7	1	16	2	5	10	4	-
4	6.0	5.3	8.9	95	1028.8	8	8	2	23	2	5	21	2	0.9
5	6.5	6.1	9.4	97	1033.0	8	8	1	28	3	4	10	1	-
6	6.6	3.9	8.1	83	1031.5	7	7	6	18	2	6	10	2	-
7	7.2	6.5	9.7	95	1026.8	8	8	5	16	3	5	10	2	-
8	5.2	4.1	8.2	93	1030.0	8	8	6	17	1	5	10	2	-
9	5.7	4.3	8.3	90	1032.1	8	7	3	06	7	7	02	6	0.8
10	0.9	- 0.9	5.7	88	1032.3	0	0	9	11	5	7	07	0	-
11	3.4	0.0	6.1	78	1030.4	7	7	5	10	3	7	02	2	-
12	- 1.3	- 2.2	5.2	92	1034.8	0	0	9	09	5	6	10	0	-
13	- 1.1	- 2.7	5.0	88	1037.6	8	8	2	12	7	6	10	1	-
14	- 0.9	- 2.4	5.1	88	1030.1	1	0	9	13	5	6	10	0	-
15	2.8	2.3	7.2	96	1025.3	8	7	2	16	1	5	41	6	1.8
16	0.5	0.0	6.1	96	1022.1	8	8	1	22	2	3	51	4	0.1
17	- 2.5	- 5.0	4.2	82	1008.0	0	0	9	13	5	7	02	0	-
18	- 1.9	- 3.5	4.7	88	1005.4	4	1	9	17	5	7	03	0	-
19	6.5	5.8	9.2	95	996.3	8	6	6	15	2	5	61	6	3.6
20	2.0	0.8	6.5	92	1004.0	7	7	6	22	5	6	10	1	-
21	0.6	0.0	6.1	96	992.4	8	7	3	30	11	4	69	6	0.5
22	- 1.0	- 3.5	4.7	83	1007.5	7	7	4	27	5	7	03	1	-
23	- 2.4	- 3.6	4.7	92	1022.9	6	6	6	05	2	6	10	1	-
24	- 4.2	- 6.0	3.9	86	1033.2	8	6	3	12	2	6	10	2	-
25	- 7.8	- 9.8	2.9	83	1031.6	8	8	3	04	2	6	10	7	0.0
26	- 9.2	-13.7	2.5	83	1025.3	8	8	3	16	4	6	10	2	-
27	- 7.7	-11.7	2.5	73	1021.1	0	0	9	15	5	7	02	0	-
28	- 2.2	- 7.0	3.6	70	1013.9	5	0	9	19	5	6	10	1	-
29	- 0.2	- 1.9	5.3	88	1008.6	2	2	6	14	4	6	10	1	-
30	4.4	1.9	7.0	84	1010.8	8	6	4	23	4	6	10	6	0.0

Godz. 07

DNI	TEMPERATURA POWIETRZA T	TEMPERATURA PUNKTU ROSY T_d	PREŻNOŚĆ PARY WODNEJ e	WILGOTNOŚĆ WZGLĘDNA U	CIŚNIENIE ATMOSFERYCZNE P_o	ZACHMURZENIE N	N_h	h	WIATR dd	v	WIDZIALNOŚĆ V	POGODA ww	W	OPAD R
1	5.7	4.4	8.4	92	1021.8	8	8	2	17	5	5	10	2	-
2	2.2	1.9	7.0	98	1023.1	8	8	1	18	3	1	44	4	-
3	4.2	3.8	8.0	97	1027.9	7	7	5	16	2	5	10	1	-
4	5.7	5.3	8.9	97	1029.9	8	8	1	18	1	4	10	2	-
5	5.8	5.0	8.7	95	1033.0	8	8	2	28	2	4	10	2	-
6	5.6	3.6	7.9	87	1030.0	7	7	6	13	2	6	10	2	-
7	6.0	5.3	8.9	95	1026.3	8	8	5	13	2	5	10	5	0.0
8	5.3	5.1	8.8	98	1030.9	8	8	1	00	0	3	46	2	-
9	5.4	3.4	7.8	87	1031.9	7	7	2	08	6	6	10	6	0.0
10	- 0.6	- 2.7	5.2	89	1031.3	0	0	9	10	5	7	02	0	-
11	2.8	- 0.7	5.8	78	1030.4	7	7	9	08	3	6	10	2	-
12	- 3.0	- 4.1	4.5	94	1036.1	1	0	9	09	4	6	10	0	-
13	- 0.1	- 1.9	5.3	86	1036.4	7	7	4	13	7	6	10	2	-
14	- 0.8	- 1.9	5.3	91	1028.3	6	4	7	14	4	6	10	1	-
15	1.5	0.8	6.5	96	1025.3	8	7	2	12	3	5	10	6	0.8
16	- 0.9	- 1.4	5.5	97	1017.0	8	8	2	13	3	4	10	5	0.0
17	- 4.0	- 7.0	3.6	79	1007.2	0	0	9	13	5	7	02	0	-
18	2.4	- 0.5	5.9	82	1003.2	7	7	6	14	6	7	02	6	0.9
19	7.7	6.1	9.4	90	995.4	8	7	4	21	6	7	03	5	0.1
20	2.9	0.2	6.2	83	996.2	7	6	5	21	8	7	02	2	-
21	0.4	- 1.2	5.6	89	1001.9	7	7	4	29	7	6	02	7	0.0
22	- 3.6	- 5.4	4.1	86	1006.2	3	1	5	19	3	6	10	1	-
23	- 5.8	- 6.7	3.7	95	1027.3	0	0	9	00	0	6	10	1	-
24	- 5.0	- 6.7	3.7	89	1034.0	2	2	3	06	3	6	10	2	-
25	- 8.5	-10.7	2.7	82	1029.9	8	8	4	13	2	6	77	7	0.0
26	-10.4	-12.2	2.4	87	1024.4	6	6	2	17	3	6	10	2	-
27	- 9.1	-11.7	2.5	81	1020.1	3	1	9	15	4	6	10	0	-
28	- 3.1	- 6.7	3.7	78	1009.8	2	0	9	16	5	7	02	1	-
29	2.7	0.0	6.1	81	1004.7	7	6	9	17	6	7	02	2	-
30	- 0.7	- 0.7	5.8	100	1012.8	1	1	9	20	1	4	11	1	-

Godz. 13

1	7.2	4.5	8.6	85	1021.2	7	7	4	15	5	5	10	2	-
2	4.8	4.1	8.2	95	1024.6	8	7	2	16	2	5	10	4	-
3	8.0	6.7	9.8	91	1027.7	8	7	5	17	2	5	10	2	-
4	7.9	6.8	9.9	94	1031.5	8	8	1	26	3	4	10	2	-
5	8.6	6.5	9.7	87	1032.3	6	6	3	18	3	6	10	2	-
6	7.9	5.3	8.9	84	1029.0	8	7	3	12	2	5	10	2	-
7	8.2	5.9	9.3	84	1027.1	8	8	6	18	3	5	10	2	-
8	7.5	5.1	8.8	85	1031.7	7	7	2	03	4	5	10	4	-
9	7.8	- 2.7	5.0	47	1032.3	0	0	6	10	8	7	02	1	-
10	6.4	- 0.5	5.9	62	1030.5	5	5	9	10	6	7	03	1	-
11	5.4	- 1.7	5.4	68	1030.3	2	2	5	10	6	7	01	1	-
12	1.3	- 2.4	5.1	77	1030.6	2	2	5	10	6	6	10	4	-
13	2.8	- 0.2	6.0	79	1034.9	6	6	4	14	7	7	01	2	-
14	2.1	- 0.2	6.0	86	1026.7	8	4	7	15	4	5	10	6	0.0
15	3.0	0.0	6.1	79	1025.2	5	1	6	12	2	6	10	2	-
16	0.1	- 1.2	5.6	91	1033.8	8	8	2	13	7	5	10	2	-
17	1.8	- 3.5	4.7	68	1007.0	0	0	9	12	8	7	02	0	-
18	5.9	3.4	7.8	84	1001.3	8	6	7	14	4	6	60	6	0.1
19	4.8	3.6	7.9	91	1003.8	8	6	3	22	8	6	60	6	0.6
20	4.2	3.4	7.8	94	996.0	8	7	3	23	8	6	61	6	2.1
21	0.2	- 4.4	4.4	71	1006.4	5	5	5	30	10	8	03	1	-
22	0.0	- 5.4	4.1	68	1012.6	2	2	5	06	4	7	01	1	-
23	- 1.6	- 4.1	4.5	84	1020.3	2	2	4	31	3	6	10	0	-
24	- 5.5	- 7.4	3.5	86	1033.3	8	5	2	06	3	6	10	2	-
25	- 7.5	-10.2	2.8	81	1028.0	8	7	4	22	2	7	22	7	0.0
26	- 5.2	-12.2	2.4	59	1023.1	1	0	9	15	5	6	02	1	-
27	- 2.2	- 8.6	3.2	61	1018.4	5	1	9	15	4	7	01	1	-
28	2.4	- 2.2	5.1	71	1008.8	8	6	7	18	4	6	10	6	0.0
29	7.4	3.4	7.8	76	1004.3	6	1	7	21	7	7	01	6	0.5
30	2.5	1.0	6.6	90	1013.8	8	7	7	10	3	6	10	1	-

Godz. 19

1	5.4	5.4	7.9	88	1021.2	0	0	9	16	4	6	10	1	-
2	3.4	3.4	7.8	100	1026.8	9	9	.	15	2	1	45	4	-
3	4.8	4.1	8.4	95	1027.7	8	8	2	14	2	6	10	2	-
4	6.5	5.6	9.1	94	1032.3	6	6	5	24	2	5	10	4	-
5	6.8	5.6	9.2	94	1032.1	7	7	6	30	1	6	10	2	-
6	6.9	5.9	9.3	93	1027.4	8	8	2	12	2	5	10	2	-
7	6.6	5.6	9.1	94	1028.1	8	8	6	16	1	5	10	2	-
8	6.8	5.1	8.8	89	1031.6	8	7	3	05	4	6	60	2	0.0
9	3.9	2.1	7.1	88	1032.2	0	0	9	09	6	7	02	0	-
10	4.1	1.7	6.9	85	1030.4	4	4	9	10	4	7	01	2	-
11	1.6	- 1.2	5.6	82	1032.3	4	3	9	09	4	6	10	0	-
12	- 2.3	- 3.3	4.8	92	1027.4	0	0	9	11	4	6	10	1	-
13	0.5	- 1.9	5.3	83	1033.1	1	0	9	13	7	6	10	1	-
14	3.2	1.9	7.0	91	1025.8	8	7	5	16	4	6	61	6	0.1
15	- 0.7	- 1.7	5.4	95	1024.8	0	0	9	18	1	5	10	1	-
16	- 1.2	- 3.3	4.8	86	1010.3	0	0	9	13	5	6	10	1	-
17	- 1.0	- 3.5	4.7	83	1007.2	3	0	9	13	6	7	02	0	-
18	6.6	5.5	9.0	92	999.0	8	7	8	13	4	6	61	6	0.8
19	2.0	0.6	6.4	90	1007.7	3	2	7	24	4	7	01	6	0.1
20	4.6	1.5	6.8	79	990.8	5	5	4	28	7	7	02	6	0.9
21	0.0	- 3.0	4.9	80	1007.7	6	6	5	27	8	8	05	9	0.0
22	- 4.2	- 8.6	3.2	72	1018.7	0	0	9	08	3	7	01	0	-
23	- 3.0	- 5.7	4.0	81	1032.5	7	7	4	33	1	6	10	1	-
24	- 6.5	- 8.6	3.2	87	1032.8	8	8	2	09	3	6	77	2	0.0
25	- 8.3	-11.2	2.6	80	1027.0	7	7	4	18	3	6	10	2	-
26	- 7.4	-11.7	2.5	72	1022.0	0	0	9	14	5	6	10	0	-
27	- 2.5	- 9.0	3.1	60	1016.3	7	6	6	16	4	6	10	1	-
28	2.9	- 0.2	6.0	79	1009.2	8	7	6	21	4	7	02	2	-
29	4.4	2.1	7.1	86	1007.1	1	1	9	18	4	6	10	1	-
30	4.6	2.1	7.1	84	1012.0	7	7	7	14	5	6	10	2	-

Godz. 01

DNI	TEMPERATURA POWIETRZA T	TEMPERATURA PUNKTU ROSY T_d	PREŻNOŚĆ PARY WODNEJ e	WILGOTNOŚĆ WZGLĘDNA U	CIŚNIENIE ATMOSFERYCZNE P_0	ZACHMURZENIE N	N_h	h	WIATR dd	v	WIDZIALNOŚĆ V	POGODA ww	W	OPAD R
1	4.7	4.0	8.1	95	1024.3	8	8	4	09	2	7	02	2	-
2	5.9	3.9	8.1	87	1022.6	8	8	4	15	2	7	02	2	-
3	4.1	3.9	8.0	96	1028.3	8	8	4	18	1	2	44	4	-
4	2.7	2.7	7.4	100	1028.8	8	8	3	05	1	3	44	4	-
5	5.5	5.3	8.9	98	1032.9	8	8	4	00	0	5	10	2	-
6	5.5	5.3	8.9	98	1032.0	8	8	4	12	1	6	10	2	-
7	6.7	6.0	9.4	96	1027.9	8	8	4	18	1	6	10	2	-
8	5.6	4.8	8.6	95	1030.0	8	8	4	15	1	7	02	2	-
9	6.1	5.1	8.8	93	1032.0	8	8	4	06	5	6	10	6	0.1
10	2.4	1.6	6.9	96	1034.0	4	4	4	09	3	6	10	1	-
11	2.9	- 0.7	5.8	77	1031.0	8	8	4	09	2	7	02	2	-
12	- 3.0	- 3.0	4.9	100	1036.4	8	8	4	12	1	5	10	1	-
13	1.4	0.4	6.3	93	1040.2	8	8	4	12	6	7	02	2	-
14	- 0.6	- 3.0	4.9	83	1034.6	0	0	9	12	4	7	01	1	-
15	- 4.2	- 7.4	3.5	79	1027.5	0	0	9	10	1	7	02	0	-
16	- 6.2	- 8.6	3.2	83	1023.7	0	0	9	15	3	7	02	0	-
17	- 2.6	- 8.6	3.2	64	1012.0	0	0	9	12	5	7	02	0	-
18	- 0.4	- 1.4	5.5	93	1009.3	8	8	4	11	4	7	03	1	-
19	6.9	5.0	8.7	88	998.5	7	7	4	17	4	6	10	6	0.4
20	1.4	0.4	6.3	94	1005.2	5	5	5	19	3	7	01	2	-
21	3.1	0.3	6.5	86	988.8	8	8	4	20	3	7	02	6	0.1
22	- 1.9	- 4.1	4.5	85	1006.3	6	6	4	22	4	7	03	8	0.1
23	- 6.2	- 6.6	3.7	97	1023.2	7	7	5	07	1	6	10	1	-
24	- 5.5	- 7.4	3.5	86	1033.5	8	8	4	05	2	6	10	2	-
25	- 9.3	-10.4	2.8	91	1030.7	8	8	4	03	3	6	70	7	0.0
26	-11.3	-11.7	2.5	96	1026.4	8	8	5	22	2	6	10	1	-
27	- 9.9	-11.1	2.6	91	1024.3	0	0	9	13	2	7	02	0	-
28	- 3.8	- 6.0	3.9	84	1016.6	6	0	9	13	4	7	01	2	-
29	1.6	0.4	6.3	92	1010.2	8	8	4	14	2	6	10	2	-
30	4.3	1.7	6.9	84	1010.7	8	8	5	17	2	7	02	2	-

Godz. 07

DNI	TEMPERATURA POWIETRZA T	TEMPERATURA PUNKTU ROSY T_d	PREŻNOŚĆ PARY WODNEJ e	WILGOTNOŚĆ WZGLĘDNA U	CIŚNIENIE ATMOSFERYCZNE P_0	ZACHMURZENIE N	N_h	h	WIATR dd	v	WIDZIALNOŚĆ V	POGODA ww	W	OPAD R
1	3.7	3.0	7.6	95	1024.2	8	8	4	09	3	6	10	2	-
2	3.1	2.1	7.1	92	1023.7	8	8	4	12	2	6	10	2	-
3	1.8	1.3	6.7	96	1028.9	8	8	4	00	0	2	44	4	-
4	3.4	3.4	7.8	100	1030.2	8	8	3	00	0	2	42	4	-
5	5.7	5.0	8.7	95	1032.6	8	8	4	00	0	5	10	2	-
6	5.3	4.6	8.5	95	1030.5	8	8	4	11	1	6	10	2	-
7	6.3	5.6	9.1	95	1027.4	8	8	4	17	1	5	51	2	0.0
8	4.5	3.8	8.0	95	1030.6	8	8	4	36	1	5	10	2	-
9	4.9	3.9	8.1	93	1033.7	8	8	4	07	5	6	10	1	-
10	1.8	1.8	7.0	100	1033.1	8	8	4	09	2	2	46	1	-
11	- 0.2	- 1.9	5.3	89	1031.2	2	1	4	09	2	7	02	1	-
12	- 3.6	- 4.1	4.5	97	1036.2	8	8	4	09	2	3	44	4	-
13	1.4	- 0.7	5.8	85	1039.7	8	8	4	12	7	7	02	2	-
14	- 3.2	- 4.1	4.5	91	1031.8	3	0	9	12	3	7	03	0	-
15	- 6.5	- 8.5	3.2	87	1027.4	0	0	9	12	2	7	02	0	-
16	- 7.9	- 8.9	3.1	93	1020.4	0	0	9	14	3	6	10	0	-
17	- 4.9	- 6.6	3.7	89	1012.0	0	0	9	10	4	7	02	0	-
18	3.5	2.5	7.3	92	1007.8	8	8	4	12	4	7	21	2	0.2
19	7.1	5.3	8.9	88	997.1	4	6	5	16	3	6	10	1	-
20	0.8	- 0.7	5.8	89	999.2	7	7	5	17	3	7	03	1	-
21	0.8	- 1.2	5.6	87	996.9	8	8	4	27	6	7	02	8	0.2
22	- 1.7	- 3.0	4.9	91	1008.5	6	6	4	23	2	6	10	8	0.0
23	- 7.3	- 8.2	3.3	93	1028.8	0	0	9	36	1	6	10	1	-
24	- 6.7	- 8.3	3.3	90	1033.7	8	8	4	05	3	7	02	2	-
25	-10.4	-11.6	2.5	90	1029.9	8	6	4	06	2	6	71	7	0.1
26	-11.5	-12.9	2.3	90	1026.0	8	8	5	17	1	6	10	2	-
27	- 8.3	-10.2	2.8	87	1022.5	0	0	9	12	2	7	02	0	-
28	- 5.5	- 7.8	3.4	84	1014.4	2	2	5	12	4	7	03	1	-
29	1.0	- 0.5	5.9	89	1008.6	7	7	4	15	5	6	10	1	-
30	2.2	0.8	6.5	90	1014.1	0	0	9	20	1	7	02	1	-

Godz. 13

DNI	TEMPERATURA POWIETRZA T	TEMPERATURA PUNKTU ROSY T_d	PREŻNOŚĆ PARY WODNEJ e	WILGOTNOŚĆ WZGLĘDNA U	CIŚNIENIE ATMOSFERYCZNE P_0	ZACHMURZENIE N	N_h	h	WIATR dd	v	WIDZIALNOŚĆ V	POGODA ww	W	OPAD R
1	8.6	4.1	8.2	73	1023.0	7	2	4	13	3	7	01	2	-
2	3.5	3.3	7.7	98	1025.4	8	8	4	00	0	3	42	4	-
3	3.2	3.2	7.7	100	1026.4	8	8	3	07	1	3	44	4	-
4	5.5	5.3	8.9	98	1031.6	8	8	4	26	1	5	10	4	-
5	7.8	6.7	9.8	92	1032.8	8	8	4	18	1	5	10	2	-
6	7.5	6.1	9.4	91	1029.5	8	8	4	12	2	5	10	2	-
7	8.2	6.7	9.8	90	1027.0	8	8	4	19	1	6	10	5	0.0
8	6.9	5.8	9.2	92	1031.0	8	8	4	00	0	5	60	6	0.7
9	7.5	3.0	7.6	73	1034.8	3	3	4	11	8	8	02	1	-
10	5.7	3.2	7.7	85	1031.8	8	8	4	10	2	6	10	4	-
11	4.7	- 0.2	6.0	73	1031.4	0	0	9	09	5	7	02	0	-
12	- 0.7	- 1.1	5.6	97	1038.9	4	4	4	08	3	6	10	4	-
13	2.7	- 1.7	5.4	73	1038.6	8	8	4	14	8	7	02	2	-
14	3.5	- 2.4	5.1	66	1029.1	1	0	9	13	6	7	02	0	-
15	1.6	- 6.0	3.9	58	1026.6	0	0	9	12	2	8	02	0	-
16	2.6	1.0	7.6	48	1015.2	0	0	9	14	3	7	02	0	-
17	2.8	- 2.4	5.1	69	1010.6	0	0	9	10	8	7	05	0	-
18	7.3	5.6	9.1	89	1004.7	7	7	4	12	4	6	71	2	0.1
19	4.5	2.5	7.3	86	1000.3	8	8	4	25	8	6	80	2	0.5
20	3.5	1.9	7.0	89	992.2	8	6	4	18	7	6	61	7	0.1
21	0.1	- 3.3	4.9	77	1003.2	5	5	4	26	6	8	01	8	1.1
22	- 0.1	- 3.5	4.7	78	1013.1	7	7	4	10	1	7	02	2	-
23	- 1.7	- 3.3	4.8	89	1028.7	1	0	9	36	2	6	10	0	-
24	- 6.4	- 8.2	3.3	84	1033.2	8	8	4	06	4	6	70	7	0.0
25	- 9.1	-12.7	2.3	76	1028.4	8	6	4	26	1	6	71	7	0.2
26	- 6.4	-10.7	2.7	69	1025.7	1	0	9	16	4	7	02	7	0.0
27	- 1.1	- 5.4	4.1	73	1020.8	7	0	9	13	2	7	03	1	-
28	3.5	- 5.7	4.0	51	1011.3	7	0	9	15	3	8	03	1	-
29	4.6	2.3	7.2	84	1007.3	8	8	4	16	6	6	60	2	0.2
30	5.2	2.3	7.2	82	1015.7	7	7	5	09	2	6	10	1	-

Godz. 19

DNI	TEMPERATURA POWIETRZA T	TEMPERATURA PUNKTU ROSY T_d	PREŻNOŚĆ PARY WODNEJ e	WILGOTNOŚĆ WZGLĘDNA U	CIŚNIENIE ATMOSFERYCZNE P_0	ZACHMURZENIE N	N_h	h	WIATR dd	v	WIDZIALNOŚĆ V	POGODA ww	W	OPAD R
1	6.3	3.6	7.9	83	1022.8	8	8	4	17	2	7	02	2	-
2	4.4	3.9	8.1	97	1027.3	8	8	4	26	1	5	10	4	-
3	2.4	2.4	7.3	100	1029.0	8	8	3	09	2	3	42	4	-
4	6.1	5.9	9.3	98	1032.7	8	8	4	17	1	6	10	2	-
5	6.4	5.6	9.1	95	1032.7	8	8	4	15	1	5	10	2	-
6	7.1	6.1	9.4	94	1028.4	8	8	4	12	1	6	10	2	-
7	6.7	5.3	8.9	91	1028.7	8	8	4	14	1	6	10	2	-
8	6.3	5.6	9.1	95	1031.1	8	8	4	03	4	6	21	6	0.3
9	2.9	2.1	7.1	94	1034.4	2	2	4	07	8	7	03	0	-
10	4.3	2.6	7.4	89	1031.4	8	8	4	07	2	6	10	2	-
11	0.9	- 1.4	5.5	85	1033.9	0	0	9	08	5	7	02	0	-
12	0.4	- 1.2	5.6	89	1040.0	8	8	4	11	7	7	02	1	-
13	2.2	- 1.9	5.3	76	1036.9	8	8	4	14	6	7	02	2	-
14	- 0.4	- 5.7	4.0	68	1029.1	0	0	9	12	3	7	01	0	-
15	- 3.6	- 7.8	3.4	72	1026.1	0	0	9	11	1	7	02	0	-
16	- 2.6	- 9.4	3.0	60	1013.5	0	0	5	09	2	7	02	0	-
17	0.7	- 3.0	4.9	76	1010.8	7	7	5	14	9	7	02	1	-
18	6.3	4.4	8.4	87	1002.0	8	8	5	13	7	8	10	2	-
19	4.0	2.6	7.4	91	1006.4	8	8	4	24	3	6	10	8	0.4
20	3.8	3.1	7.6	95	988.7	8	6	3	25	5	6	61	6	4.6
21	- 0.8	- 3.0	4.9	85	1004.6	8	8	4	24	5	7	02	8	0.0
22	- 4.2	- 5.4	4.1	92	1018.6	0	0	9	07	1	7	02	1	-
23	- 5.0	- 5.6	4.0	95	1032.3	8	8	3	34	3	5	10	4	-
24	- 7.6	- 9.8	2.9	85	1032.2	8	8	4	04	4	6	10	7	0.0
25	-10.9	-11.3	2.6	96	1027.6	2	2	4	00	0	6	10	7	0.0
26	- 8.9	-11.2	2.6	82	1025.6	0	0	9	11	3	7	02	0	-
27	- 3.4	- 6.0	3.9	89	1019.3	8	0	9	13	4	7	03	2	-
28	2.2	- 3.0	4.7	68	1011.1	8	8	4	16	7	7	02	2	-
29	2.3	0.6	6.4	86	1009.6	7	7	5	17	3	7	03	6	0.0
30	2.6	0.4	6.3	86	1014.6	8	8	5	12	3	6	10	2	-

Godz. 01

DNI	TEMPERATURA POWIETRZA T	TEMPERATURA PUNKTU ROSY T_d	PRĘŻNOŚĆ PARY WODNEJ e	WILGOTNOŚĆ WZGLĘDNA U	CIŚNIENIE ATMOSFERYCZNE P_o	ZACHMURZENIE N	N_h	h	WIATR dd	v	WIDZIALNOŚĆ V	POGODA ww	W	OPAD R
1	3.7	3.7	8.0	100	1018.3	9	9	.	14	5	2	47	4	-
2	3.2	2.4	7.3	96	1017.8	0	0	9	17	3	5	10	0	-
3	7.0	6.3	9.6	96	1025.7	8	8	9	23	2	5	10	1	-
4	7.5	7.3	10.2	99	1028.6	8	7	5	20	2	4	28	4	-
5	6.1	6.1	9.4	100	1032.7	9	9	.	03	1	2	47	5	0.0
6	5.5	4.8	8.6	95	1029.1	8	8	9	15	2	5	10	2	-
7	5.7	5.0	8.7	95	1024.2	8	8	5	00	0	5	10	5	0.0
8	5.2	4.5	8.4	95	1029.9	8	8	9	06	2	5	10	2	-
9	4.3	3.4	7.9	95	1031.5	4	4	5	06	3	6	10	1	-
10	0.7	- 1.2	5.6	87	1025.6	0	0	9	10	6	7	02	1	-
11	1.9	0.2	6.2	88	1027.0	0	0	9	11	4	7	02	1	-
12	0.0	- 0.9	5.7	95	1031.0	8	8	5	12	3	5	10	7	0.5
13	1.6	0.2	6.2	90	1029.7	8	7	6	13	7	6	10	2	-
14	4.1	2.1	7.1	86	1024.5	8	8	9	15	2	6	10	1	-
15	1.9	1.6	6.9	98	1024.1	8	8	9	18	1	5	60	2	0.1
16	- 0.6	- 0.6	5.8	100	1019.0	9	9	.	14	3	1	47	1	-
17	0.4	- 3.3	4.8	76	997.7	0	0	9	14	8	7	02	0	-
18	2.4	0.0	6.1	84	998.8	8	8	9	10	2	6	10	1	-
19	1.6	1.6	6.9	100	999.6	9	9	.	35	4	3	61	4	2.6
20	3.5	3.0	7.6	97	1000.4	8	3	4	22	5	5	61	6	1.7
21	1.5	0.4	6.3	92	1004.3	7	7	4	31	6	7	01	8	0.3
22	- 0.5	- 0.8	5.7	98	1007.1	8	4	5	25	2	7	03	7	2.2
23	- 4.3	- 5.2	4.2	94	1026.3	7	7	9	32	3	6	10	1	-
24	- 4.9	- 5.5	4.0	95	1032.9	8	5	6	15	1	6	10	2	-
25	- 6.4	- 7.2	3.6	94	1028.9	7	7	5	13	3	6	10	2	-
26	- 7.6	- 9.3	3.0	88	1021.1	5	4	9	16	2	6	10	1	-
27	- 4.8	- 6.1	3.9	92	1015.3	1	0	9	18	4	6	10	0	-
28	- 1.8	- 4.1	4.5	83	1007.9	0	0	9	16	3	6	10	1	-
29	3.3	2.1	7.1	91	1000.6	9	8	9	14	4	5	10	1	-
30	4.7	4.2	8.3	97	1009.2	8	7	5	21	2	7	02	6	0.3

Godz. 07

DNI	TEMPERATURA POWIETRZA T	TEMPERATURA PUNKTU ROSY T_d	PRĘŻNOŚĆ PARY WODNEJ e	WILGOTNOŚĆ WZGLĘDNA U	CIŚNIENIE ATMOSFERYCZNE P_o	ZACHMURZENIE N	N_h	h	WIATR dd	v	WIDZIALNOŚĆ V	POGODA ww	W	OPAD R
1	2.3	2.3	7.2	100	1017.9	9	9	.	12	3	1	47	4	-
2	2.7	1.9	7.0	94	1019.6	5	0	9	20	5	6	10	1	-
3	7.2	7.2	10.2	100	1026.0	9	9	.	00	0	2	50	4	0.1
4	4.5	4.5	8.4	100	1030.6	9	9	.	27	1	2	47	1	-
5	6.2	6.2	9.5	100	1032.0	9	9	.	15	1	1	47	4	0.1
6	5.7	5.0	8.7	95	1027.5	8	4	7	17	1	5	10	2	-
7	5.2	5.2	8.8	100	1024.7	9	9	.	21	1	2	47	5	0.2
8	4.5	4.5	8.4	100	1031.3	9	9	.	05	1	1	45	4	-
9	1.6	0.6	6.4	94	1029.9	8	3	7	06	4	7	03	1	-
10	- 0.5	- 1.4	5.5	93	1024.4	2	1	4	09	6	6	10	0	-
11	- 0.9	- 1.2	5.6	98	1028.7	4	1	4	10	4	5	10	1	-
12	- 0.4	- 1.0	5.7	96	1032.2	8	8	5	11	2	5	10	1	-
13	0.9	0.4	6.3	96	1027.3	8	7	4	13	5	4	10	1	-
14	3.6	0.6	6.4	80	1024.6	8	8	9	27	2	6	10	6	0.0
15	1.3	1.3	6.7	100	1025.3	9	9	.	35	2	2	45	6	1.1
16	- 1.4	- 1.6	5.4	99	1010.2	8	7	2	15	4	2	42	4	-
17	0.3	- 2.7	5.0	80	997.9	2	1	9	14	5	7	03	0	-
18	1.9	0.4	6.3	90	998.2	7	7	9	06	2	6	10	2	-
19	3.6	3.4	7.8	98	1004.7	8	7	6	30	5	4	10	6	2.7
20	4.9	4.4	8.4	97	994.1	8	6	3	24	6	4	63	6	4.7
21	- 0.8	- 2.4	5.1	88	1011.2	6	5	5	31	6	8	03	1	-
22	- 1.3	- 1.5	5.5	99	1009.0	8	8	7	35	4	5	71	2	0.0
23	- 6.6	- 7.4	3.5	94	1029.3	3	3	9	31	2	6	10	1	-
24	- 5.2	- 5.5	4.0	98	1032.7	7	5	5	14	2	6	10	2	-
25	- 8.1	- 8.7	3.2	95	1027.4	1	1	9	14	4	6	10	1	-
26	- 8.3	- 8.9	3.1	95	1019.2	0	0	9	15	2	5	10	1	-
27	- 3.2	- 6.7	3.7	77	1014.5	7	7	9	18	4	6	10	1	-
28	0.5	- 1.2	5.6	89	1003.6	8	8	9	20	6	5	70	1	0.2
29	7.7	3.2	7.7	74	997.6	7	7	9	23	7	6	10	6	1.2
30	2.8	2.5	7.3	98	1010.4	7	7	9	16	1	6	10	2	-

Godz. 13

1	4.6	4.4	8.3	98	1016.6	5	4	2	14	2	2	42	4	-
2	9.5	5.3	8.9	75	1021.7	7	0	9	19	3	7	03	2	-
3	8.3	7.5	10.4	94	1026.8	8	8	4	00	0	6	10	5	6.0
4	6.1	5.9	9.3	98	1032.2	8	7	3	22	1	5	10	4	-
5	8.3	7.0	10.0	91	1031.5	8	8	7	00	0	5	10	4	-
6	6.3	5.8	9.3	97	1026.4	8	5	6	00	0	4	10	2	-
7	6.2	5.5	9.0	95	1025.9	2	0	9	00	0	5	10	5	0.0
8	5.9	5.5	9.0	97	1032.4	8	7	4	04	3	4	10	4	-
9	5.4	3.4	7.8	87	1027.3	8	8	5	08	4	6	10	6	0.3
10	4.7	1.2	6.7	78	1024.3	3	3	9	10	5	6	10	1	-
11	1.8	- 0.2	6.0	87	1029.3	7	1	5	10	4	6	10	1	-
12	2.5	0.0	6.1	84	1031.8	7	1	4	11	4	6	10	2	-
13	4.6	1.9	7.0	83	1025.2	8	8	9	10	5	6	10	1	-
14	4.1	- 0.5	5.9	72	1024.6	1	1	6	24	3	7	01	1	-
15	2.4	2.1	7.1	98	1026.2	8	8	5	00	0	4	28	4	-
16	5.4	0.0	6.1	68	1003.5	1	1	5	12	6	7	03	4	-
17	4.4	- 1.2	5.6	67	998.5	5	2	5	14	4	7	03	1	-
18	4.2	2.5	7.3	88	998.4	8	8	9	01	2	4	60	2	0.0
19	4.4	2.1	7.1	86	1008.8	7	7	5	26	5	7	03	5	0.0
20	7.1	3.9	8.1	80	994.6	7	5	4	29	7	7	03	8	1.5
21	1.4	- 1.2	5.6	83	1014.7	6	6	5	30	4	7	03	1	-
22	- 0.8	- 2.2	5.2	90	1019.5	5	3	5	33	3	7	01	8	0.3
23	- 2.3	- 3.8	4.6	88	1030.4	3	3	4	00	0	6	10	1	-
24	- 4.1	- 6.0	3.9	86	1032.1	7	7	5	12	2	7	03	1	-
25	- 4.5	- 8.2	3.3	77	1025.1	4	0	9	16	3	6	10	1	-
26	- 1.5	- 5.0	4.2	77	1017.0	0	0	9	15	2	6	10	0	-
27	- 0.1	- 4.4	4.4	73	1013.5	7	7	9	20	3	6	10	2	-
28	2.7	0.2	6.2	84	1005.6	7	7	9	20	6	6	10	7	0.0
29	7.4	5.2	7.7	75	1002.8	7	7	9	25	4	7	21	1	0.0
30	4.3	2.5	7.3	88	1009.8	7	7	9	12	2	6	10	2	-

Godz. 19

1	5.3	3.8	8.0	93	1016.8	0	0	9	18	1	4	10	4	-
2	5.0	3.4	7.8	90	1024.7	3	0	9	18	2	6	10	1	-
3	7.8	7.2	10.1	96	1027.0	8	8	5	13	1	4	10	2	-
4	7.1	6.7	9.8	97	1032.7	8	8	3	29	1	5	51	2	0.0
5	7.2	6.1	9.4	92	1030.6	7	5	9	13	1	5	10	2	-
6	6.3	5.6	9.1	95	1025.3	8	8	5	19	1	5	20	4	0.0
7	5.7	4.6	8.5	93	1027.4	8	8	9	12	2	5	10	2	-
8	4.3	4.1	8.2	98	1032.6	4	4	4	06	3	5	10	1	-
9	3.5	- 0.9	5.7	73	1026.3	7	7	7	10	4	7	01	1	-
10	9.1	0.2	6.2	61	1025.7	1	1	9	11	3	7	02	0	-
11	0.7	- 0.2	6.0	93	1029.9	0	0	9	06	3	6	10	1	-
12	1.2	- 0.2	6.0	90	1031.6	7	7	4	12	4	5	10	1	-
13	5.1	2.6	7.4	85	1024.5	7	7	9	11	3	6	10	2	-
14	2.8	0.6	6.4	86	1024.7	8	4	9	23	1	5	21	1	0.0
15	1.4	0.4	6.3	93	1024.4	7	7	5	20	1	6	10	4	-
16	2.1	- 2.4	5.1	72	998.7	0	0	6	15	9	7	02	0	-
17	2.6	- 0.2	6.0	81	998.8	7	0	9	10	4	7	10	1	-
18	2.2	1.4	6.8	96	998.3	8	3	7	34	3	5	60	2	0.0
19	4.2	2.8	7.5	91	1007.6	8	8	9	21	4	6	10	2	-
20	2.0	- 1.2	5.6	78	997.3	3	3	5	27	7	6	01	8	0.2
21	- 1.4	- 1.6	5.4	99	1012.0	8	8	5	23	3	4	71	4	1.6
22	- 2.3	- 3.2	4.8	93	1021.6	7	7	4	32	4	6	10	8	0.0
23	- 4.4	- 5.0	4.2	96	1032.4	7	7	6	15	1	6	10	1	-
24	- 5.4	- 6.4	3.8	92	1030.7	8	8	6	13	3	6	10	2	-
25	- 6.5	- 8.1	3.3	90	1022.8	8	0	9	16	4	5	10	1	-
26	- 4.8	- 6.3	3.8	87	1016.0	0	0	9	16	3	6	10	0	-
27	- 2.2	- 6.0	3.9	75	1012.3	4	4	9	17	3	6	10	1	-
28	1.4	0.6	6.4	95	1005.9	0	0	9	20	4	5	10	1	-
29	5.3	4.6	8.5	95	1004.8	8	8	9	21	4	6	10	6	5.5
30	3.2	3.0	7.5	98	1010.1	8	8	9	35	1	5	10	2	-

Godz. 01

DNI	TEMPERATURA POWIETRZA T	TEMPERATURA PUNKTU ROSY T_d	PRĘŻNOŚĆ PARY WODNEJ e	WILGOTNOŚĆ WZGLĘDNA U	CIŚNIENIE ATMOSFERYCZNE P_o	ZACHMURZENIE N	N_h	h	WIATR dd	v	WIDZIALNOŚĆ V	POGODA ww	W	OPAD R
1	2.6	2.1	7.1	96	1015.0	0	0	9	11	3	5	10	1	-
2	- 1.0	- 1.0	5.7	100	1018.2	0	0	9	10	1	2	46	0	-
3	3.0	2.7	7.4	98	1026.8	8	8	5	12	2	5	10	1	-
4	7.6	7.6	10.4	100	1028.5	9	9	.	00	0	1	45	5	0.2
5	6.7	6.3	9.5	97	1032.6	8	8	4	00	0	5	10	5	0.8
6	4.8	4.6	8.5	98	1029.5	8	8	9	00	0	4	10	1	-
7	5.8	5.6	9.1	98	1024.2	8	8	4	13	1	5	60	6	0.2
8	4.9	4.7	8.5	98	1029.4	8	8	7	01	2	4	10	2	-
9	4.8	3.9	8.1	95	1030.7	8	8	6	03	0	6	10	1	-
10	1.3	- 0.9	5.7	85	1026.2	0	0	9	09	5	8	02	0	-
11	1.6	0.0	6.1	88	1027.5	0	0	9	08	5	6	10	1	-
12	1.7	- 0.9	5.7	83	1030.8	8	8	6	12	3	6	10	6	0.0
13	2.4	0.6	6.4	88	1030.6	2	2	4	10	5	5	10	1	-
14	3.6	2.5	7.3	92	1024.2	8	7	6	11	2	5	10	2	-
15	2.3	1.5	6.8	96	1023.8	8	8	5	12	1	6	60	2	0.0
16	1.9	1.0	6.6	94	1019.2	8	8	4	12	3	5	10	2	-
17	0.7	- 2.7	5.0	78	999.5	0	0	9	13	6	7	02	0	-
18	3.3	0.6	6.4	83	998.9	8	8	5	10	4	6	10	2	-
19	2.4	2.1	7.1	98	997.5	8	8	3	31	6	5	63	6	6.7
20	4.1	3.0	7.6	93	1000.9	8	7	5	21	5	6	60	6	0.8
21	1.8	0.6	6.4	92	1002.3	8	8	5	30	8	8	25	8	1.2
22	- 0.8	- 1.9	5.3	92	1006.7	8	8	5	27	4	7	03	8	1.7
23	- 1.8	- 3.3	4.8	89	1010.6	8	8	4	32	5	8	03	7	0.0
24	- 3.2	- 5.0	4.2	88	1032.7	8	8	4	08	1	6	10	2	-
25	- 5.7	- 7.4	3.5	85	1029.4	8	8	4	14	4	6	10	2	-
26	- 8.4	-10.3	2.8	87	1021.6	2	0	9	15	1	6	10	1	-
27	- 6.5	- 8.6	3.2	84	1015.1	1	0	9	10	3	5	10	0	-
28	- 1.0	- 4.7	4.3	76	1008.9	7	7	8	14	4	6	10	1	-
29	2.9	1.0	6.6	87	1002.0	3	3	6	14	6	6	10	1	-
30	4.2	3.4	7.8	94	1004.0	7	7	8	23	1	7	01	8	1.1

Godz. 07

DNI	TEMPERATURA POWIETRZA T	TEMPERATURA PUNKTU ROSY T_d	PRĘŻNOŚĆ PARY WODNEJ e	WILGOTNOŚĆ WZGLĘDNA U	CIŚNIENIE ATMOSFERYCZNE P_o	ZACHMURZENIE N	N_h	h	WIATR dd	v	WIDZIALNOŚĆ V	POGODA ww	W	OPAD R
1	3.3	3.3	7.7	100	1018.0	9	9	.	09	2	2	47	4	-
2	- 2.2	- 2.5	5.1	98	1015.9	6	0	9	00	0	1	42	4	-
3	5.2	5.0	8.7	98	1025.9	8	8	4	14	2	5	10	2	-
4	6.2	6.2	9.5	100	1030.0	7	7	7	19	2	4	28	4	-
5	6.6	6.6	9.7	100	1032.0	9	9	.	00	0	1	45	4	-
6	5.8	5.3	8.9	97	1027.8	8	6	6	00	0	4	10	2	-
7	5.1	4.9	8.6	98	1024.4	8	8	6	13	1	5	21	6	0.1
8	5.4	5.2	8.8	98	1031.0	8	8	7	05	3	3	46	2	-
9	3.6	2.5	7.3	92	1029.8	8	7	5	03	7	5	60	2	0.0
10	- 0.1	- 0.9	5.7	93	1025.2	1	0	9	07	3	7	02	0	-
11	- 1.8	- 2.1	5.2	98	1028.9	6	3	9	04	2	4	10	1	-
12	0.3	- 1.2	5.6	89	1032.4	8	8	5	08	3	5	10	1	-
13	0.1	- 0.7	5.8	93	1029.0	0	0	9	09	3	5	10	0	-
14	4.8	4.1	8.2	95	1023.8	8	8	6	00	0	5	10	6	0.8
15	2.3	2.1	7.1	98	1024.7	9	9	.	00	0	3	47	6	0.0
16	0.8	0.0	6.1	95	1011.2	1	1	2	13	5	5	10	1	-
17	- 0.6	- 2.7	5.0	85	999.1	0	0	9	14	3	7	02	0	-
18	3.5	1.7	6.9	87	997.9	7	1	6	08	3	6	10	2	-
19	4.1	3.9	8.0	98	1002.8	8	6	4	27	6	5	21	6	4.3
20	5.1	4.3	8.3	95	993.8	8	6	5	24	8	6	63	2	0.5
21	- 0.5	- 1.9	5.3	89	1009.2	2	2	5	29	7	8	03	1	-
22	- 1.4	- 2.5	5.1	93	1007.7	7	7	6	31	3	7	03	2	-
23	- 4.4	- 5.3	4.1	93	1028.2	7	7	5	30	1	8	03	7	0.0
24	- 3.8	- 7.0	3.6	78	1032.7	8	8	4	11	2	8	10	2	-
25	- 6.9	- 8.9	3.1	86	1027.9	8	8	4	14	3	6	10	2	-
26	-10.3	-11.5	2.5	91	1020.3	1	1	9	12	2	5	10	0	-
27	- 6.9	- 8.5	3.2	89	1014.8	7	7	9	12	2	5	10	1	-
28	0.5	- 1.4	5.5	87	1004.4	8	6	6	15	5	6	22	1	0.4
29	6.0	2.6	7.4	79	998.4	7	4	9	17	7	6	14	6	0.1
30	0.8	0.5	6.3	98	1010.9	8	1	9	15	1	7	03	1	-

Godz. 13

1	9.7	5.1	8.8	72	1016.5	0	0	9	08	3	5	10	4	-
2	7.5	3.9	8.1	78	1022.2	8	0	9	33	1	6	10	4	-
3	7.9	7.9	10.6	100	1026.5	9	9	.	00	0	2	43	5	0.1
4	6.4	6.2	9.5	98	1032.2	8	8	2	22	3	4	10	4	-
5	8.6	6.8	9.9	89	1031.5	7	7	6	13	1	5	10	4	-
6	7.9	7.0	10.0	94	1026.3	7	7	5	14	1	4	10	6	0.0
7	6.6	5.9	9.3	95	1026.0	8	8	7	00	0	5	10	6	0.1
8	9.5	9.1	8.8	73	1021.8	5	5	5	03	3	6	10	4	-
9	7.0	1.0	6.6	66	1027.2	4	3	5	08	6	7	01	6	0.0
10	6.0	1.2	6.7	72	1024.8	1	1	9	09	7	6	10	1	-
11	2.4	- 0.5	5.9	81	1029.5	8	7	9	06	2	6	10	2	-
12	2.3	0.0	6.1	86	1032.3	8	8	5	09	4	5	10	2	-
13	5.2	1.5	6.8	77	1026.8	8	4	5	11	4	5	10	1	-
14	4.9	1.5	6.8	78	1024.4	8	8	7	25	1	6	10	6	0.0
15	4.7	2.5	7.3	86	1025.3	7	7	6	31	2	4	10	4	-
16	6.1	0.8	6.5	69	1005.3	1	1	4	15	7	6	10	0	-
17	5.2	- 1.2	5.6	64	998.9	7	7	6	12	8	7	03	1	-
18	6.6	4.6	8.5	88	997.3	8	8	7	04	2	5	10	6	0.0
19	5.3	3.2	7.7	87	1006.2	8	8	4	25	5	6	10	6	0.1
20	7.9	5.6	9.1	86	993.3	7	7	4	28	9	8	21	6	2.2
21	1.5	- 3.8	4.6	68	1013.0	4	4	5	30	8	8	02	8	0.2
22	0.0	- 1.9	5.3	86	1014.1	2	2	4	31	6	8	02	8	0.0
23	- 2.8	- 4.1	4.5	89	1030.0	8	8	4	02	5	6	10	2	-
24	- 2.4	- 5.7	4.0	79	1032.0	8	8	5	15	3	6	10	1	-
25	- 3.3	- 8.2	3.3	69	1025.2	1	0	9	13	4	6	10	1	-
26	- 1.3	- 7.0	3.6	64	1017.8	0	0	9	14	2	5	05	0	-
27	- 0.5	- 5.7	4.0	69	1013.7	8	5	9	15	3	6	10	2	-
28	3.5	0.8	6.5	82	1005.9	7	4	6	17	3	6	10	7	0.0
29	8.6	4.1	8.2	73	1002.9	7	7	5	23	4	7	02	8	0.0
30	4.5	3.8	7.6	90	1004.8	7	7	7	09	3	5	10	2	-

Godz. 19

1	5.6	4.8	8.6	95	1016.5	8	6	9	11	2	4	10	0	-
2	2.8	2.6	7.4	100	1025.0	0	0	9	20	1	5	10	1	-
3	8.0	8.0	10.7	100	1027.0	9	9	.	12	1	1	51	4	0.0
4	6.8	6.6	9.7	99	1032.4	8	8	5	11	1	5	10	1	-
5	6.6	5.9	9.3	96	1030.8	7	7	9	11	1	4	10	2	-
6	6.9	5.5	9.0	91	1025.3	8	8	6	13	1	6	10	6	0.3
7	5.7	5.2	8.9	97	1027.6	6	8	7	00	0	5	21	2	0.0
8	4.4	4.2	8.2	98	1032.1	2	2	6	03	3	6	10	1	-
9	3.6	- 0.2	6.0	76	1026.9	0	0	9	08	6	7	02	0	-
10	2.6	0.2	6.2	84	1025.7	1	1	9	09	4	6	10	0	-
11	0.6	- 0.2	6.0	93	1029.4	1	1	9	03	4	6	10	1	-
12	2.4	0.2	6.2	86	1032.2	8	8	5	07	5	5	10	2	-
13	4.9	2.1	7.1	81	1025.1	8	8	6	11	5	5	10	2	-
14	0.2	- 0.4	5.9	96	1024.4	8	8	8	00	0	6	10	1	-
15	2.7	1.7	6.9	92	1024.0	8	8	5	24	2	5	10	2	-
16	2.5	- 1.9	5.3	73	1001.4	0	0	9	14	8	7	02	0	-
17	3.7	- 0.2	6.0	76	999.0	8	7	7	11	5	6	10	2	-
18	4.7	3.9	8.1	95	996.9	8	8	4	33	4	5	60	2	0.0
19	4.4	3.0	7.6	91	1007.7	8	8	6	20	3	4	25	2	0.1
20	3.7	1.7	6.9	86	995.5	4	4	5	27	8	8	03	8	0.0
21	- 0.3	- 2.7	5.0	84	1011.5	8	0	9	24	5	8	03	1	-
22	- 1.8	- 3.0	4.9	91	1020.2	0	0	9	31	5	8	02	8	0.0
23	- 3.6	- 5.0	4.2	89	1032.3	8	8	5	13	2	6	10	2	-
24	- 4.0	- 6.3	3.8	84	1031.2	8	5	4	15	4	6	10	2	-
25	- 5.7	- 7.8	3.4	84	1023.3	8	0	9	13	3	6	10	1	-
26	- 5.0	- 7.8	3.4	80	1016.3	0	0	9	13	3	5	10	0	-
27	- 0.5	- 3.5	4.7	79	1012.3	8	8	6	16	3	6	10	2	-
28	1.4	0.2	6.2	92	1006.2	1	1	5	17	4	6	10	6	0.0
29	5.1	4.9	8.6	98	1005.0	8	8	6	15	3	6	61	8	4.4
30	3.5	2.6	7.4	94	1004.0	8	8	6	00	0	5	10	2	-

Godz. 01

DNI	TEMPERATURA POWIETRZA T	TEMPERATURA PUNKTU ROSY T_d	PRĘŻNOŚĆ PARY WODNEJ e	WILGOTNOŚĆ WZGLĘDNA U	CIŚNIENIE ATMOSFERYCZNE P_o	ZACHMURZENIE N	N_h	h	WIATR dd	v	WIDZIALNOŚĆ V	POGODA ww	W	OPAD R
1	4.1	3.4	7.8	95	1019.6	8	8	4	14	3	5	10	2	-
2	2.6	1.8	7.0	95	1018.4	0	0	9	19	1	5	10	0	-
3	1.5	1.2	6.7	98	1026.7	0	0	9	18	1	6	10	0	-
4	6.7	6.5	9.7	99	1028.4	8	8	4	00	0	5	10	5	0.0
5	5.4	5.2	8.8	98	1032.4	8	8	2	20	1	5	10	5	0.0
6	5.8	5.1	8.8	95	1029.8	7	7	4	00	0	5	10	2	-
7	5.9	5.0	8.7	93	1024.7	8	8	4	15	2	5	10	2	-
8	5.4	4.7	8.5	95	1030.6	8	8	4	00	0	6	10	2	-
9	5.8	5.0	8.7	95	1030.0	8	8	4	04	4	5	21	1	0.0
10	0.6	- 0.9	5.7	87	1027.4	0	0	9	09	4	7	02	0	-
11	0.0	0.0	6.1	100	1028.0	0	0	9	08	2	7	02	1	-
12	0.1	- 0.5	5.9	96	1032.0	8	8	4	07	3	6	10	8	0.0
13	- 0.5	- 1.1	5.6	96	1033.0	0	0	9	10	3	6	10	1	-
14	4.3	1.9	7.0	86	1025.6	8	8	4	15	4	6	10	2	-
15	2.9	2.1	7.1	95	1023.9	8	8	4	35	1	6	10	2	-
16	- 0.7	- 0.7	5.8	100	1019.2	9	9	.	00	0	2	47	2	-
17	0.1	- 1.7	5.4	88	1001.7	0	0	9	14	5	6	10	0	-
18	2.8	1.5	6.8	90	999.9	7	7	5	11	4	6	10	2	-
19	7.3	7.1	10.1	99	994.0	8	8	4	00	0	5	21	6	7.2
20	3.5	1.0	6.6	85	1001.9	8	8	4	21	3	6	10	2	-
21	1.7	0.9	6.5	94	999.3	7	7	4	27	7	7	26	1	1.4
22	- 2.3	- 2.6	5.1	98	1006.8	8	6	3	19	2	5	73	1	1.6
23	- 2.5	- 3.8	4.6	90	1023.1	7	7	4	32	3	6	10	1	-
24	- 6.5	- 8.1	3.3	89	1032.8	8	8	4	04	1	6	10	2	-
25	- 6.7	- 8.6	3.2	84	1030.1	8	8	4	11	1	6	10	2	-
26	-11.1	-12.4	2.4	90	1022.3	0	0	9	14	3	6	10	0	-
27	- 7.5	- 9.2	3.0	87	1016.7	0	0	9	16	4	6	10	0	-
28	- 4.6	- 6.2	3.8	88	1011.1	0	0	9	17	4	6	10	1	-
29	0.4	- 0.4	5.9	94	1004.8	0	0	9	18	6	6	10	1	-
30	4.0	3.3	7.7	95	1009.4	5	5	4	21	2	6	10	6	0.2

Godz. 07

DNI	TEMPERATURA POWIETRZA T	TEMPERATURA PUNKTU ROSY T_d	PRĘŻNOŚĆ PARY WODNEJ e	WILGOTNOŚĆ WZGLĘDNA U	CIŚNIENIE ATMOSFERYCZNE P_o	ZACHMURZENIE N	N_h	h	WIATR dd	v	WIDZIALNOŚĆ V	POGODA ww	W	OPAD R
1	3.7	3.7	8.0	100	1018.8	9	9	.	14	4	2	47	2	-
2	1.0	1.0	6.6	100	1020.4	2	0	9	14	2	5	10	0	-
3	1.9	1.6	6.9	98	1026.7	7	7	4	17	1	5	10	1	-
4	6.7	6.7	9.8	100	1030.1	9	9	.	00	0	0	47	4	-
5	5.5	5.3	8.9	98	1032.0	8	8	3	18	1	5	10	2	-
6	6.2	5.5	9.0	95	1028.1	8	8	4	13	1	4	10	2	-
7	5.4	4.9	8.7	97	1024.7	8	8	4	18	1	4	10	2	-
8	4.3	4.3	8.3	100	1030.9	8	8	4	04	1	5	10	2	-
9	5.4	4.6	9.5	95	1028.7	7	7	4	07	5	6	21	6	1.1
10	- 0.7	- 1.6	5.4	94	1026.8	0	0	9	09	4	7	02	0	-
11	- 0.1	- 1.0	5.7	94	1028.8	7	7	4	07	2	6	10	1	-
12	0.9	0.0	6.1	93	1033.3	8	8	4	10	4	6	10	2	-
13	- 0.6	- 0.9	5.7	98	1031.8	8	8	4	09	5	6	10	1	-
14	4.8	3.8	8.0	93	1024.4	8	8	4	16	2	6	10	2	-
15	0.7	0.2	6.2	96	1024.2	4	4	4	00	0	4	10	1	-
16	- 0.7	- 0.8	5.8	99	1013.0	9	9	.	15	2	3	45	4	-
17	- 0.9	- 2.7	5.0	87	1001.6	0	0	9	14	3	6	10	0	-
18	3.4	1.5	6.8	87	998.7	6	6	4	11	2	6	10	1	-
19	3.0	2.2	7.2	95	1000.8	8	6	4	30	6	5	60	6	2.5
20	3.7	3.0	7.6	95	993.9	8	8	4	23	5	6	60	2	0.0
21	- 0.5	- 2.4	5.1	88	1007.3	3	2	4	29	5	7	02	1	-
22	- 2.4	- 2.4	5.1	100	1006.7	7	7	4	03	1	6	10	7	0.9
23	- 2.3	- 3.2	4.8	93	1027.2	8	8	4	00	0	6	10	2	-
24	- 4.5	- 6.3	3.8	86	1032.9	8	8	4	05	1	6	10	2	-
25	- 7.5	- 9.6	2.9	84	1028.7	8	8	4	18	3	6	10	2	-
26	-11.8	-13.2	2.2	89	1021.0	1	1	9	13	2	6	10	0	-
27	- 6.5	- 8.5	3.2	86	1016.3	5	5	9	16	3	6	10	1	-
28	- 1.1	- 3.0	4.9	87	1006.2	7	7	9	18	5	6	10	1	-
29	3.6	1.7	6.9	87	1000.3	6	6	4	18	6	6	10	1	-
30	0.5	0.5	6.3	100	1011.5	7	7	4	18	1	6	10	1	-

Godz. 13

1	10.3	4.6	8.5	68	1017.3	0	0	9	12	4	6	10	4	-
2	9.5	5.3	8.9	75	1022.1	3	0	9	18	3	6	10	0	-
3	6.7	5.3	8.9	91	1026.6	8	8	4	00	0	6	10	2	-
4	9.4	8.1	10.8	92	1031.4	7	7	5	24	2	5	10	4	-
5	7.7	6.4	9.6	91	1031.7	8	8	3	17	1	5	10	2	-
6	7.4	6.7	9.8	96	1026.7	8	8	4	13	2	4	10	2	-
7	7.1	5.8	9.2	91	1026.1	8	8	4	30	1	6	10	2	-
8	8.0	5.8	9.2	85	1031.4	7	7	6	03	3	5	10	2	-
9	6.3	- 0.5	5.9	61	1027.8	0	0	9	08	8	7	02	0	-
10	5.1	0.0	6.1	69	1026.0	0	0	9	11	5	6	05	0	-
11	4.5	0.2	6.2	73	1028.4	1	1	5	05	4	6	10	1	-
12	2.1	0.2	6.2	87	1033.2	8	8	4	10	4	6	10	2	-
13	1.7	0.9	6.5	94	1030.3	7	7	4	09	5	6	10	2	-
14	6.8	4.6	8.5	87	1023.6	8	8	4	18	1	6	10	2	-
15	4.0	2.1	7.1	88	1024.7	8	8	4	00	0	5	10	1	-
16	5.6	0.8	6.5	82	1007.7	5	5	4	14	5	4	10	4	-
17	3.8	- 0.2	6.0	75	1000.5	4	0	9	12	5	6	10	0	-
18	7.5	6.4	9.6	92	997.4	7	5	4	11	2	6	21	6	0.3
19	4.9	2.3	7.2	84	1007.1	7	7	4	29	7	6	10	6	1.8
20	6.3	5.8	9.3	97	991.2	8	6	4	25	7	6	61	6	2.7
21	0.5	- 4.7	4.3	67	1010.7	2	2	5	30	6	7	01	8	0.0
22	- 0.7	- 2.7	5.0	87	1012.9	6	6	4	34	2	6	10	2	-
23	- 2.6	- 3.9	4.6	91	1029.9	6	5	5	31	1	6	10	2	-
24	- 3.2	- 6.7	3.7	77	1032.1	7	7	4	09	2	6	10	2	-
25	- 6.7	- 8.3	3.3	88	1026.6	4	4	4	17	3	6	10	1	-
26	- 5.1	- 9.4	3.0	72	1019.2	0	0	9	14	4	6	10	0	-
27	- 0.6	- 4.1	4.5	77	1014.6	7	7	9	17	3	6	10	1	-
28	2.7	0.4	6.3	86	1006.6	8	8	4	21	5	6	10	7	0.0
29	8.5	3.9	8.1	73	1003.7	7	7	5	23	6	7	02	2	-
30	3.5	1.9	7.0	89	1009.9	8	6	4	09	1	6	10	2	-

Godz. 19

1	6.3	5.6	9.1	95	1018.6	0	0	9	13	3	6	10	0	-
2	4.9	3.6	7.9	91	1025.0	0	0	9	21	1	6	10	1	-
3	6.8	6.2	9.5	97	1026.9	8	8	4	00	0	5	10	2	-
4	5.3	5.1	8.8	98	1032.6	8	8	4	29	2	5	10	2	-
5	6.2	5.3	8.9	93	1031.2	8	8	4	11	1	5	10	2	-
6	6.8	5.5	9.0	91	1025.7	8	8	4	17	3	5	10	2	-
7	6.3	5.3	8.9	93	1027.6	8	8	5	00	0	6	10	2	-
8	6.1	5.4	9.0	95	1031.7	7	7	5	03	2	5	10	1	-
9	3.0	- 0.7	5.8	77	1027.9	0	0	9	09	7	7	02	0	-
10	3.9	0.4	6.3	77	1026.4	7	7	5	09	3	7	02	1	-
11	1.6	0.8	6.5	94	1029.6	8	8	4	09	3	6	29	1	0.0
12	1.7	0.6	6.4	91	1033.3	8	8	4	09	3	6	10	2	-
13	2.5	1.5	6.8	92	1027.8	8	8	4	12	4	6	10	2	-
14	4.9	3.6	7.9	91	1023.8	8	8	4	00	0	6	10	2	-
15	3.2	3.0	7.5	98	1023.5	8	8	4	00	0	4	10	2	-
16	0.4	- 0.4	5.9	94	1004.8	0	0	9	13	7	6	10	1	-
17	2.1	- 1.2	5.6	79	1001.3	7	7	4	11	4	6	10	1	-
18	6.5	6.1	9.4	97	995.9	8	6	4	09	1	6	10	6	0.5
19	3.9	2.3	7.2	89	1007.7	7	7	4	24	6	6	10	1	-
20	4.2	2.5	7.3	88	993.6	7	7	5	28	9	7	02	8	1.7
21	- 0.5	- 2.7	5.0	86	1010.6	4	4	9	27	4	7	01	1	-
22	- 3.3	- 4.7	4.3	90	1018.7	5	5	4	00	0	6	10	1	-
23	- 3.8	- 4.9	4.2	92	1032.2	7	7	4	00	0	6	10	2	-
24	- 5.2	- 7.4	3.5	85	1031.6	8	8	4	09	1	6	10	2	-
25	- 8.9	-10.0	2.9	92	1024.7	0	0	9	14	3	6	10	1	-
26	- 8.4	-10.7	2.7	82	1017.7	0	0	9	11	2	6	10	0	-
27	- 3.5	- 5.7	4.0	85	1013.7	0	0	9	16	4	6	10	1	-
28	1.8	1.0	6.6	94	1007.8	8	8	4	17	3	6	10	2	-
29	4.2	1.9	7.0	86	1004.6	8	8	4	18	3	6	60	1	0.8
30	4.1	2.8	7.5	91	1008.7	8	8	4	16	1	6	10	2	-

Godz. 01

DNI	TEMPERATURA POWIETRZA T	TEMPERATURA PUNKTU ROSY T_d	PRĘŻNOŚĆ PARY WODNEJ e	WILGOTNOŚĆ WZGLĘDNA U	CIŚNIENIE ATMOSFERYCZNE P_o	ZACHMURZENIE N	N_h	h	WIATR dd	v	WIDZIALNOŚĆ V	POGODA ww	W	OPAD R
1	4.9	3.6	7.9	91	1021.6	8	8	3	12	4	5	10	2	–
2	2.6	2.1	7.1	96	1020.2	0	0	9	13	2	5	10	0	–
3	6.4	5.0	8.7	90	1028.0	8	8	4	18	1	6	10	2	–
4	6.7	5.9	9.3	95	1029.0	8	8	3	00	0	5	10	2	–
5	5.0	5.0	8.7	100	1033.5	9	9	.	00	0	1	45	4	–
6	6.2	5.5	9.0	95	1031.5	8	8	4	00	0	5	10	2	–
7	6.0	5.3	8.9	95	1026.7	8	8	3	15	2	5	10	2	–
8	5.6	4.9	8.7	95	1029.9	8	5	4	00	0	6	10	2	–
9	5.8	5.0	8.7	95	1031.0	8	6	3	09	4	6	61	6	0.1
10	0.8	– 1.2	5.6	87	1029.4	0	0	9	09	6	7	02	0	–
11	0.2	– 0.7	5.8	93	1029.2	0	0	9	06	5	6	10	1	–
12	1.3	– 0.5	5.9	88	1033.1	8	8	4	10	5	6	10	2	–
13	– 1.5	– 2.7	5.0	91	1035.0	0	0	9	11	5	6	10	1	–
14	0.2	– 0.7	5.8	94	1029.1	8	8	4	12	5	6	10	1	–
15	2.6	2.1	7.1	96	1024.9	8	6	2	17	3	5	63	6	6.2
16	3.1	2.8	7.5	98	1021.4	8	8	2	15	1	4	10	2	–
17	– 1.3	– 3.0	4.9	88	1005.5	0	0	9	13	6	6	10	0	–
18	0.8	– 1.2	5.6	87	1002.6	8	6	4	11	8	6	60	1	0.0
19	6.2	5.8	9.2	97	996.2	7	5	4	02	1	5	10	6	7.3
20	2.8	0.8	6.5	87	1004.1	7	7	4	21	7	6	10	2	–
21	0.3	– 0.3	6.0	96	997.0	8	8	4	29	10	6	83	8	3.0
22	– 2.5	– 3.8	4.6	90	1008.1	8	2	9	19	1	7	03	2	–
23	– 2.4	– 2.7	5.0	98	1023.4	7	7	4	01	1	5	10	1	–
24	– 3.2	– 6.7	3.7	77	1033.3	8	8	4	00	0	7	02	2	–
25	– 6.7	– 7.5	3.5	94	1031.0	8	8	4	14	1	6	10	2	–
26	–11.1	–11.9	2.4	93	1024.7	2	0	9	13	3	6	10	0	–
27	– 7.6	–11.7	2.5	73	1019.8	0	0	9	13	7	6	10	0	–
28	– 9.7	– 6.8	3.9	85	1014.4	0	0	9	14	3	6	10	1	–
29	1.7	– 0.9	5.7	83	1007.3	8	8	3	18	6	6	10	2	–
30	4.5	2.6	7.4	89	1010.3	5	5	4	21	5	6	10	1	–

Godz. 07

DNI	TEMPERATURA POWIETRZA T	TEMPERATURA PUNKTU ROSY T_d	PRĘŻNOŚĆ PARY WODNEJ e	WILGOTNOŚĆ WZGLĘDNA U	CIŚNIENIE ATMOSFERYCZNE P_o	ZACHMURZENIE N	N_h	h	WIATR dd	v	WIDZIALNOŚĆ V	POGODA ww	W	OPAD R
1	4.3	3.6	7.9	94	1020.9	8	8	2	15	6	4	10	2	–
2	– 0.4	– 0.4	5.9	100	1021.9	9	9	.	11	3	1	47	0	–
3	4.9	4.1	8.2	95	1027.6	5	4	5	17	3	5	10	1	–
4	6.6	6.6	9.7	100	1031.0	9	9	.	00	0	1	45	4	0.1
5	4.9	4.7	8.5	98	1033.1	8	8	2	15	1	2	46	4	–
6	6.1	5.1	8.8	93	1029.6	8	8	4	11	2	5	10	2	–
7	5.9	5.1	8.8	95	1025.8	8	8	3	15	2	5	10	2	–
8	5.3	4.6	8.5	95	1031.4	8	8	4	04	1	4	10	2	–
9	4.7	3.4	7.8	91	1030.5	4	4	4	09	4	6	10	6	1.6
10	– 0.3	– 2.2	5.2	88	1028.8	0	0	9	10	5	6	10	0	–
11	– 0.4	– 1.4	5.5	93	1025.9	3	3	9	09	3	5	10	0	–
12	– 1.0	– 1.9	5.3	94	1034.8	8	8	2	10	3	5	10	2	–
13	– 1.7	– 2.2	5.2	96	1034.2	8	8	4	12	8	5	10	1	–
14	2.5	2.0	7.0	96	1026.8	8	8	4	13	4	5	10	2	–
15	2.1	1.6	6.8	96	1024.9	8	8	2	17	2	4	51	6	3.4
16	2.4	1.9	7.0	96	1015.3	8	8	2	15	3	4	10	2	–
17	– 2.3	– 3.5	4.7	90	1005.0	0	0	9	12	6	6	10	0	–
18	2.6	0.8	6.5	89	1001.2	8	5	5	11	5	6	60	2	0.0
19	3.1	2.3	7.2	95	999.4	8	7	2	27	7	6	61	2	1.3
20	3.0	0.8	6.5	86	996.2	8	5	4	21	9	6	10	2	–
21	– 0.3	– 3.0	4.9	81	1005.0	5	5	4	30	10	7	26	1	2.0
22	– 3.4	– 4.8	4.3	90	1007.4	7	1	5	07	1	6	10	1	–
23	– 2.6	– 2.9	4.9	98	1027.5	6	6	5	01	2	5	10	1	–
24	– 4.5	– 6.7	3.7	83	1033.7	8	8	4	09	2	6	22	2	0.0
25	– 7.3	– 7.8	3.4	96	1029.7	8	8	4	14	1	6	10	2	–
26	–12.1	–13.5	2.1	89	1023.9	2	0	9	12	3	5	10	0	–
27	– 5.8	–11.2	2.6	66	1018.5	3	1	9	16	5	6	10	0	–
28	– 1.9	– 3.5	4.7	88	1009.3	5	1	5	16	5	5	10	1	–
29	4.0	2.5	7.3	89	1003.7	8	8	5	18	8	6	60	2	0.1
30	1.9	1.1	6.6	94	1012.9	5	5	5	19	2	6	10	1	–

Godz. 13

1	9.1	5.0	8.7	74	1019.7	1	0	9	14	5	5	10	1	–
2	9.7	5.3	8.9	74	1023.7	2	0	9	18	4	5	10	4	–
3	8.0	4.6	8.5	80	1027.6	8	8	5	19	3	6	10	1	–
4	8.7	7.0	10.0	89	1032.3	8	8	3	25	1	5	10	4	–
5	6.5	6.3	9.5	99	1033.0	8	8	1	15	1	3	42	5	0.2
6	6.9	5.3	8.9	89	1029.6	8	8	3	12	1	4	10	2	–
7	8.5	4.8	8.6	78	1027.0	1	2	6	21	2	6	10	2	–
8	8.4	4.8	8.6	78	1032.0	2	2	6	01	3	5	10	1	–
9	6.3	– 1.4	5.5	58	1029.9	0	0	9	09	8	7	02	0	–
10	6.9	– 1.2	5.6	56	1027.9	0	0	9	11	7	7	02	0	–
11	4.3	– 1.4	5.5	67	1029.6	4	4	5	09	6	6	10	1	–
12	1.7	– 1.2	5.6	82	1034.8	8	8	6	10	5	6	10	1	–
13	1.8	– 0.2	6.0	91	1033.1	8	8	2	11	7	5	10	2	–
14	5.3	2.6	7.4	83	1025.7	8	8	4	15	3	5	60	2	0.0
15	3.3	3.1	7.6	98	1025.3	8	8	2	00	0	3	42	5	0.2
16	2.7	0.0	6.1	81	1010.5	4	3	4	16	7	6	10	1	–
17	2.6	– 2.2	5.2	70	1003.7	1	0	9	11	7	6	05	0	–
18	6.7	5.9	9.3	95	999.9	8	6	5	12	3	6	60	6	1.5
19	4.1	2.8	7.9	91	1006.3	7	7	3	28	6	6	25	6	2.3
20	4.4	3.7	7.9	95	991.8	8	6	2	22	9	6	61	6	2.4
21	0.0	– 5.0	4.2	67	1009.1	6	6	4	30	9	7	85	1	0.0
22	– 0.3	– 5.4	4.1	69	1012.4	5	5	5	04	4	7	02	1	–
23	– 1.4	– 4.7	4.3	77	1029.5	7	7	4	36	1	7	01	2	–
24	– 5.0	– 6.7	3.7	86	1033.2	8	8	4	11	1	6	70	2	0.0
25	– 7.8	– 9.6	3.0	87	1028.1	8	8	3	13	2	6	77	2	0.0
26	– 5.0	–28.2	2.8	66	1021.0	0	0	9	12	6	6	05	0	–
27	– 1.8	– 7.8	3.4	66	1017.2	6	6	9	17	3	6	05	1	–
28	2.7	– 0.5	5.9	79	1008.6	8	8	5	21	7	6	10	7	0.4
29	8.5	2.8	7.5	67	1005.1	7	7	5	22	10	7	03	6	0.2
30	3.0	1.7	6.9	91	1011.9	8	4	7	10	3	5	10	1	–

Godz. 19

1	5.5	4.3	8.3	92	1019.9	0	0	9	13	4	6	10	0	–
2	6.3	5.6	9.1	95	1026.0	7	7	5	14	2	5	10	1	–
3	7.4	5.1	8.8	85	1027.9	8	8	5	00	0	6	10	2	–
4	5.7	5.5	9.0	98	1033.1	7	7	6	18	1	3	46	1	–
5	6.9	6.2	9.5	95	1032.1	8	8	4	12	1	5	10	4	–
6	6.7	5.9	9.3	95	1027.1	8	8	3	13	2	4	10	2	–
7	6.8	5.6	9.1	92	1028.6	8	8	5	27	1	6	10	2	–
8	6.4	5.1	8.8	92	1031.7	8	8	4	02	4	5	10	1	–
9	3.1	– 2.4	5.1	67	1029.8	0	0	9	10	6	7	02	0	–
10	3.2	– 0.2	6.0	78	1028.5	6	6	9	10	6	6	10	1	–
11	1.5	0.6	6.4	93	1030.9	8	5	4	10	5	6	22	6	0.1
12	– 0.3	– 1.2	5.6	93	1035.4	7	7	4	11	6	5	10	1	–
13	– 0.1	– 0.9	5.7	93	1030.6	3	0	9	11	6	5	10	1	–
14	4.7	3.6	7.9	93	1025.4	8	8	4	18	2	6	60	2	0.1
15	3.3	2.8	7.5	97	1024.4	8	8	2	00	0	4	10	4	–
16	– 0.8	– 1.7	5.4	94	1008.0	0	0	9	12	5	5	10	1	–
17	0.1	– 2.7	5.0	82	1004.7	2	0	9	11	7	6	10	0	–
18	7.9	7.0	10.0	94	997.9	8	6	3	12	4	6	61	6	1.0
19	3.1	1.5	6.8	89	1008.4	5	5	4	23	4	7	01	2	–
20	3.4	0.0	6.1	79	993.6	3	3	6	26	8	7	03	8	2.4
21	– 0.5	– 3.5	4.7	79	1010.2	6	6	5	25	5	7	03	5	0.2
22	– 1.3	– 2.7	5.0	89	1015.5	8	6	5	36	1	6	10	1	–
23	– 1.9	– 5.4	4.1	76	1032.3	7	7	5	02	1	7	02	2	–
24	– 3.8	– 8.2	3.3	84	1032.5	8	8	4	05	1	6	10	7	0.0
25	–10.0	–10.8	2.7	94	1026.8	0	0	9	15	3	6	10	7	0.0
26	– 8.0	–11.2	2.6	77	1020.3	0	0	9	12	6	6	10	9	–
27	– 3.1	– 6.7	3.7	75	1015.8	5	0	9	15	4	5	10	2	–
28	2.7	0.0	6.1	83	1009.4	8	8	5	19	5	6	10	6	0.0
29	4.3	1.7	6.9	82	1006.7	5	5	6	20	5	6	10	1	–
30	4.3	2.3	7.2	86	1009.9	8	8	5	11	3	6	10	2	–

Godz. 01

DNI	TEMPERATURA POWIETRZA T	TEMPERATURA PUNKTU ROSY T_d	PREŻNOŚĆ PARY WODNEJ e	WILGOTNOŚĆ WZGLĘDNA U	CIŚNIENIE ATMOSFERYCZNE P_o	ZACHMURZENIE N	N_h	h	WIATR dd	v	WIDZIALNOŚĆ V	POGODA ww	W	OPAD R
1	4.8	4.6	8.5	98	1022.9	8	8	3	12	4	5	10	4	-
2	4.0	4.0	8.1	100	1021.6	8	8	3	17	3	3	46	1	-
3	1.1	0.8	6.5	98	1028.5	0	0	9	00	0	2	44	4	-
4	4.9	4.9	8.7	100	1028.7	8	8	2	00	0	3	44	4	-
5	6.0	5.3	8.9	95	1033.1	8	8	3	00	0	6	10	2	-
6	6.1	5.7	9.1	97	1031.1	8	8	4	08	1	6	20	2	0.0
7	5.8	5.3	8.9	97	1026.0	8	8	3	17	2	6	51	2	0.0
8	5.1	4.6	8.5	97	1029.9	8	8	4	09	1	6	10	2	-
9	3.2	2.1	7.1	92	1031.0	0	0	9	07	3	6	10	6	0.2
10	- 0.4	- 2.2	5.2	88	1031.7	0	0	9	09	5	7	02	0	-
11	- 1.1	- 1.9	5.3	92	1030.0	0	0	9	10	3	6	10	0	-
12	- 2.2	- 3.4	4.7	92	1034.3	0	0	9	08	4	5	10	1	-
13	- 1.7	- 3.0	4.9	91	1038.3	8	8	2	12	6	6	10	2	-
14	- 1.3	- 2.4	5.1	90	1032.1	0	0	9	15	4	7	02	1	-
15	- 2.0	- 4.1	4.5	86	1026.2	0	0	9	15	1	7	02	1	-
16	- 5.2	- 5.9	3.9	95	1024.0	0	0	9	16	2	6	10	0	-
17	- 4.6	- 7.4	3.5	81	1019.4	0	0	9	12	3	7	02	0	-
18	- 0.2	- 2.7	5.0	84	1007.0	8	8	5	12	5	7	01	1	-
19	6.6	4.1	8.2	84	998.0	7	7	5	17	4	7	03	1	-
20	1.5	0.7	6.4	95	1006.2	7	7	5	21	3	7	02	6	0.0
21	1.6	- 1.2	5.6	82	992.5	6	6	4	24	7	7	03	1	-
22	- 1.9	- 4.1	4.5	85	1008.4	6	6	4	26	7	8	26	1	0.0
23	- 3.0	- 4.0	4.5	94	1021.5	7	7	5	04	3	5	86	7	0.4
24	- 5.3	- 6.0	3.9	95	1032.5	9	9	.	04	2	1	48	4	-
25	- 9.5	-10.7	2.7	91	1030.8	8	8	3	01	2	6	10	2	-
26	-11.5	-12.9	2.3	90	1027.1	8	8	4	15	2	6	10	7	0.0
27	- 9.0	-11.2	2.6	81	1022.9	0	0	9	12	3	7	02	0	-
28	- 3.0	- 8.6	3.2	66	1016.5	1	0	9	19	2	7	03	1	-
29	0.2	- 1.7	5.4	88	1011.5	2	2	9	18	3	6	10	6	0.1
30	3.8	0.2	6.2	77	1012.2	6	4	5	19	4	7	09	2	-

Godz. 07

DNI	TEMPERATURA POWIETRZA T	TEMPERATURA PUNKTU ROSY T_d	PREŻNOŚĆ PARY WODNEJ e	WILGOTNOŚĆ WZGLĘDNA U	CIŚNIENIE ATMOSFERYCZNE P_o	ZACHMURZENIE N	N_h	h	WIATR dd	v	WIDZIALNOŚĆ V	POGODA ww	W	OPAD R
1	4.6	4.1	8.2	97	1022.7	8	8	3	14	4	5	10	2	-
2	2.1	2.1	7.1	100	1023.2	8	8	3	20	1	1	44	4	-
3	- 0.1	- 0.4	5.9	98	1028.8	9	9	.	00	0	0	47	4	-
4	5.9	5.5	9.0	97	1031.3	8	8	3	00	0	4	10	4	-
5	5.7	4.6	8.5	93	1032.9	8	8	4	19	1	6	10	2	-
6	6.0	5.8	9.2	98	1029.7	8	8	3	12	1	3	46	2	-
7	5.1	4.3	8.3	95	1027.0	8	8	3	18	1	6	10	5	0.0
8	4.4	4.4	8.4	100	1030.6	7	7	5	00	0	3	46	2	-
9	- 0.8	- 2.4	5.1	88	1031.8	0	0	9	09	4	6	10	0	-
10	- 1.7	- 3.3	4.8	89	1031.6	0	0	9	09	4	7	02	0	-
11	- 1.7	- 1.9	5.3	98	1029.8	8	8	3	12	1	3	46	0	-
12	- 2.7	- 3.4	4.8	95	1036.0	8	8	4	08	4	3	46	1	-
13	- 0.6	- 2.2	5.2	88	1037.6	7	7	3	12	7	6	10	2	-
14	- 2.2	- 3.4	4.7	92	1030.3	3	0	9	14	3	7	03	0	-
15	- 4.7	- 6.3	3.8	89	1026.8	0	0	9	13	1	7	02	0	-
16	- 5.0	- 6.0	3.9	93	1019.6	8	8	4	11	3	6	10	1	-
17	- 4.7	- 6.7	3.7	85	1009.5	0	0	9	12	5	8	02	0	-
18	2.0	- 0.5	5.9	84	1005.0	8	8	4	13	5	7	25	2	0.0
19	7.5	5.1	8.8	85	998.0	7	7	4	22	5	7	03	1	-
20	1.1	- 1.4	5.5	83	996.7	7	5	5	22	6	6	10	1	-
21	- 0.6	- 2.7	5.0	85	1001.2	6	6	4	29	8	8	02	8	0.5
22	- 4.5	- 6.1	3.9	89	1009.2	5	2	5	18	2	7	03	8	0.1
23	- 3.7	- 4.5	4.4	94	1025.8	8	8	5	04	2	6	10	8	0.3
24	- 6.3	- 7.5	3.5	91	1033.0	8	8	2	05	1	2	48	4	-
25	- 9.9	-11.1	2.6	91	1029.9	8	8	4	33	1	6	70	2	0.0
26	-13.3	-14.9	1.9	88	1025.6	7	7	5	15	2	7	03	7	0.0
27	- 9.3	-11.4	2.5	85	1022.0	0	0	9	14	2	7	02	0	-
28	- 2.2	- 7.4	3.5	68	1013.1	4	1	5	17	4	7	03	1	-
29	1.7	- 1.9	5.3	77	1008.6	7	4	9	18	4	8	03	1	-
30	1.2	- 0.5	5.9	88	1013.9	1	0	9	15	2	7	03	1	-

Godz. 13

1	6.8	4.6	8.5	87	1022.1	8	8	4	14	5	6	10	2	-
2	8.3	5.3	8.9	81	1024.5	0	0	9	20	3	6	10	4	-
3	4.5	4.5	8.4	100	1028.8	8	8	3	18	1	3	42	4	-
4	6.8	5.1	8.8	89	1031.4	8	8	3	29	1	6	10	4	-
5	8.7	2.5	7.3	64	1032.6	7	7	5	18	1	7	02	2	-
6	7.9	6.1	9.4	88	1028.9	8	8	2	18	2	5	10	4	-
7	7.7	5.9	9.3	88	1027.8	8	8	5	20	2	7	02	2	-
8	8.3	5.3	8.9	81	1030.3	3	2	5	00	0	6	10	4	-
9	5.2	- 1.2	5.6	64	1032.0	0	0	9	09	6	8	02	0	-
10	3.3	- 0.9	5.7	74	1030.5	7	7	5	09	4	7	02	1	-
11	0.0	- 1.4	5.5	89	1029.7	6	3	4	09	5	5	10	4	-
12	- 1.4	- 2.5	5.1	93	1037.0	8	8	3	08	6	5	10	4	-
13	1.8	- 1.4	5.5	78	1036.1	7	7	4	12	6	7	02	2	-
14	5.0	0.4	6.3	72	1028.2	3	0	9	16	4	7	02	1	-
15	2.1	- 2.7	5.0	70	1025.3	1	0	9	11	2	7	02	0	-
16	0.1	- 3.5	4.7	76	1014.1	0	0	9	11	4	7	02	1	-
17	0.4	- 4.1	4.5	72	1008.6	0	0	9	12	6	8	02	0	-
18	7.6	5.9	8.1	78	1002.5	7	7	9	12	3	7	03	6	0.0
19	2.3	1.5	6.8	96	1004.1	8	8	3	25	7	6	80	8	1.1
20	2.3	1.5	6.8	96	993.5	8	6	3	22	7	6	61	2	0.2
21	- 0.5	- 4.7	4.3	73	1006.5	6	6	4	28	8	8	27	2	0.0
22	- 1.6	- 6.7	3.7	69	1011.3	8	5	9	12	2	8	01	1	-
23	- 2.0	- 4.1	4.5	85	1028.3	2	2	9	04	2	6	10	1	-
24	- 6.7	- 7.5	3.5	94	1032.1	8	8	3	05	3	6	77	4	0.0
25	- 9.6	-11.2	2.6	88	1028.1	8	8	4	08	0	7	22	7	0.0
26	- 8.1	-11.7	2.5	75	1024.4	0	0	9	11	2	8	01	1	-
27	- 2.3	- 8.2	3.3	84	1020.0	7	0	9	17	3	7	01	1	-
28	2.2	- 3.3	4.8	67	1011.1	7	4	5	18	5	8	03	1	-
29	4.6	0.8	6.5	76	1007.9	7	7	5	20	5	7	21	2	0.1
30	5.4	2.8	7.5	85	1014.3	7	7	5	09	1	7	01	1	-

Godz. 19

1	5.3	3.8	8.0	90	1022.3	7	7	4	15	2	6	10	2	-
2	5.1	4.4	8.4	95	1026.7	0	0	9	00	0	6	10	8	-
3	5.0	5.0	8.7	100	1028.3	8	8	2	00	0	3	42	4	-
4	6.4	5.1	8.8	92	1032.5	8	8	4	30	1	6	10	2	-
5	7.0	4.6	8.5	84	1032.2	8	8	5	00	0	7	02	2	-
6	6.6	5.5	9.0	92	1025.3	8	8	2	18	1	6	10	2	-
7	6.7	5.5	9.0	92	1028.4	8	8	5	17	2	6	10	2	-
8	6.0	5.3	8.9	95	1030.0	8	5	4	04	3	6	10	1	-
9	1.6	- 2.2	5.2	75	1032.1	0	0	9	09	5	7	02	0	-
10	0.9	- 1.2	5.6	87	1030.1	2	2	9	10	3	6	10	1	-
11	- 0.6	- 1.5	5.5	94	1032.1	6	6	5	08	4	5	10	7	0.0
12	- 2.4	- 3.0	4.9	96	1037.9	8	8	2	10	6	5	10	2	-
13	0.4	- 1.9	5.3	84	1035.0	8	8	4	13	5	7	02	2	-
14	0.0	- 1.4	5.5	89	1027.1	3	0	9	13	1	7	02	1	-
15	- 2.9	- 4.7	4.3	88	1025.2	0	0	9	14	2	7	02	0	-
16	- 3.1	- 6.3	3.8	80	1011.9	0	0	9	14	3	7	02	0	-
17	- 1.8	- 4.1	4.5	83	1008.7	3	0	9	13	7	7	03	0	-
18	7.3	3.9	8.1	79	1000.2	8	6	5	15	2	7	21	2	0.0
19	3.3	- 0.2	6.0	77	1008.6	8	8	4	26	4	7	02	8	0.9
20	4.1	3.0	7.6	93	991.5	8	6	3	25	6	6	21	6	3.4
21	- 1.5	- 3.5	4.7	86	1008.3	8	8	4	26	7	7	85	1	0.1
22	- 2.7	- 4.0	4.5	92	1018.5	6	6	4	06	2	5	86	7	0.4
23	- 5.3	- 6.3	3.8	93	1031.6	0	0	9	02	3	6	10	0	-
24	- 8.1	- 9.1	3.1	92	1032.0	8	8	3	05	3	6	10	7	0.0
25	-10.2	-11.4	2.5	91	1027.8	8	8	4	33	1	6	22	2	0.8
26	- 6.6	-11.7	2.5	77	1023.8	0	0	9	11	2	7	02	0	-
27	- 3.0	- 5.7	4.0	81	1018.4	7	7	9	16	3	6	10	2	-
28	0.9	- 1.2	5.6	87	1011.6	8	6	4	19	5	6	61	2	0.2
29	3.7	0.2	6.2	77	1009.8	7	7	5	20	4	7	03	2	-
30	1.3	- 0.2	6.0	90	1013.9	0	0	9	14	2	6	10	1	-

Godz. 01

DNI	TEMPERATURA POWIETRZA T	TEMPERATURA PUNKTU ROSY T_d	PRĘŻNOŚĆ PARY WODNEJ e	WILGOTNOŚĆ WZGLĘDNA U	CIŚNIENIE ATMOSFERYCZNE P_o	ZACHMURZENIE N	N_h	h	WIATR dd	v	WIDZIALNOŚĆ V	POGODA ww	W	OPAD R
1	2.6	2.6	7.4	100	1019.4	9	9	-	12	4	2	47	1	-
2	- 0.6	- 0.9	5.7	98	1018.7	0	0	9	00	0	5	10	0	-
3	3.3	2.6	7.3	96	1027.0	8	8	5	14	1	6	10	1	-
4	7.2	6.1	9.4	92	1028.8	8	8	4	28	1	5	10	2	-
5	2.3	2.3	7.2	100	1033.2	3	3	6	00	0	4	28	4	-
6	7.0	5.6	9.1	91	1029.6	8	8	6	12	1	5	10	2	-
7	6.0	5.0	8.7	93	1024.7	8	8	6	16	2	6	10	2	-
8	5.6	4.9	8.7	95	1029.1	8	8	8	06	1	5	10	2	-
9	5.9	5.1	8.8	95	1029.9	8	8	4	02	2	5	60	2	0.0
10	0.6	- 0.5	5.9	91	1026.1	1	1	9	11	5	7	02	0	-
11	0.8	- 0.9	5.7	87	1027.0	0	0	9	10	5	7	02	1	-
12	1.8	- 1.7	5.4	81	1030.8	8	8	5	11	5	6	10	7	0.0
13	1.8	0.8	6.5	94	1030.9	0	0	9	14	4	5	10	1	-
14	7.0	3.8	8.0	80	1024.9	7	3	6	18	4	7	02	2	-
15	1.4	1.4	6.8	100	1024.4	8	6	5	29	1	4	60	4	0.0
16	- 0.8	- 0.8	5.8	100	1020.6	9	9	-	14	1	2	47	4	-
17	- 0.5	- 2.4	5.1	88	1000.7	0	0	9	15	5	7	02	0	-
18	4.0	1.9	7.8	86	998.7	7	7	6	11	4	5	10	1	-
19	3.4	3.2	7.7	98	997.6	8	8	3	30	6	5	61	6	13.2
20	4.7	2.1	7.1	83	1003.0	8	6	6	22	6	7	60	2	0.0
21	1.4	0.9	6.5	96	1002.1	8	7	4	30	9	6	83	1	0.8
22	- 0.5	- 0.8	5.7	98	1008.2	7	7	4	30	5	8	01	8	1.8
23	- 1.9	- 2.7	5.0	95	1024.7	7	7	6	32	3	7	02	7	0.0
24	- 4.2	- 5.8	4.0	90	1032.6	7	7	5	04	1	5	10	1	-
25	- 5.3	- 7.8	3.4	82	1029.9	8	8	4	13	4	7	02	2	-
26	- 9.7	-10.9	2.7	91	1022.3	0	0	9	13	3	5	10	1	-
27	- 5.7	- 8.2	3.3	81	1016.1	4	0	9	13	4	6	10	0	-
28	0.0	- 4.1	4.5	74	1010.5	4	2	9	20	9	6	10	1	-
29	3.1	2.1	7.1	92	1004.4	8	8	9	17	7	6	10	1	-
30	0.4	0.1	6.2	96	1010.5	0	0	9	20	2	7	01	6	0.1

Godz. 07

DNI	TEMPERATURA POWIETRZA T	TEMPERATURA PUNKTU ROSY T_d	PRĘŻNOŚĆ PARY WODNEJ e	WILGOTNOŚĆ WZGLĘDNA U	CIŚNIENIE ATMOSFERYCZNE P_o	ZACHMURZENIE N	N_h	h	WIATR dd	v	WIDZIALNOŚĆ V	POGODA ww	W	OPAD R
1	2.6	2.6	7.4	100	1018.9	9	9	-	12	6	1	45	4	-
2	- 2.6	- 2.6	5.0	100	1020.2	4	0	9	10	1	3	44	4	-
3	5.2	4.5	8.4	95	1026.6	8	8	4	14	1	5	10	2	-
4	6.8	6.1	9.4	96	1030.7	8	8	5	09	0	4	10	2	-
5	3.0	2.7	7.4	98	1032.6	7	7	6	13	1	4	10	4	-
6	6.7	6.0	9.4	96	1028.0	8	7	2	12	2	4	20	2	0.0
7	5.6	4.9	8.7	95	1024.9	8	8	6	17	1	5	10	5	0.0
8	5.1	4.4	8.4	95	1030.9	8	5	6	02	1	4	60	2	0.0
9	5.8	4.8	8.6	93	1027.4	8	3	3	08	5	6	61	6	1.0
10	0.7	- 0.2	6.0	93	1025.1	7	2	7	10	4	5	10	1	-
11	0.0	- 0.9	5.7	95	1025.6	8	8	4	11	4	5	10	1	-
12	0.2	- 0.7	5.8	93	1032.7	8	8	4	12	3	5	10	2	-
13	1.8	1.3	6.7	96	1029.2	7	7	6	13	6	4	10	1	-
14	5.8	3.8	8.0	87	1024.5	7	5	5	18	3	6	10	2	-
15	2.1	1.8	7.0	98	1024.9	8	8	2	27	1	3	46	6	0.0
16	0.6	0.6	6.4	100	1012.7	8	8	2	15	5	3	46	4	-
17	- 2.5	- 3.1	4.8	95	1000.1	1	1	9	14	4	7	03	0	-
18	1.1	0.0	6.4	96	997.8	7	7	9	04	1	4	11	1	-
19	2.5	2.2	7.2	98	1004.0	8	7	3	28	6	5	61	7	4.2
20	5.0	2.5	7.3	85	996.6	8	6	5	23	6	8	61	2	0.0
21	0.2	- 1.9	5.3	86	1010.2	4	1	5	31	8	8	01	8	0.4
22	- 0.6	- 1.2	5.6	95	1006.5	8	7	5	02	3	6	22	8	0.3
23	- 2.9	- 4.1	4.5	89	1028.7	8	7	5	31	3	7	02	2	-
24	- 4.0	- 7.0	3.6	79	1032.4	2	2	5	08	2	6	10	1	-
25	- 6.6	- 8.6	3.2	87	1028.3	7	7	4	16	5	6	10	2	-
26	-10.9	-12.7	2.3	88	1021.1	2	2	9	12	2	5	10	0	-
27	- 5.2	- 8.6	3.2	78	1015.9	7	6	9	13	1	6	10	1	-
28	0.6	- 2.2	5.2	81	1006.7	8	6	7	18	6	6	20	1	0.0
29	6.0	4.3	8.3	89	1001.5	7	7	9	16	3	7	01	6	0.2
30	- 0.4	- 0.4	5.9	100	1011.4	2	2	9	13	1	7	03	0	-

Godz. 13

1	9.7	6.1	9.4	79	1016.8	1	0	9	13	6	5	10	4	-
2	9.7	4.3	8.3	70	1022.5	6	1	5	20	3	7	03	4	-
3	10.1	7.3	10.2	83	1024.6	8	7	5	00	0	5	10	2	-
4	10.2	6.4	9.6	77	1022.4	1	1	9	30	2	6	10	1	-
5	7.9	5.6	9.1	86	1021.9	6	3	7	15	1	5	10	2	-
6	8.7	5.0	8.7	78	1026.7	8	8	5	17	3	6	10	2	-
7	8.2	5.0	8.7	80	1026.1	8	7	7	16	1	6	10	2	-
8	8.4	6.2	9.5	86	1021.4	6	5	7	05	1	5	10	6	0.0
9	5.2	1.2	6.7	76	1026.8	8	8	5	09	6	7	03	6	0.2
10	5.7	1.5	6.8	74	1024.5	5	5	9	12	5	6	10	1	-
11	2.5	- 0.2	6.0	81	1028.8	7	7	5	08	3	6	10	2	-
12	2.8	1.0	6.6	87	1032.4	6	6	4	14	4	5	10	2	-
13	6.1	3.4	7.8	82	1027.5	8	5	6	13	9	5	10	2	-
14	7.2	4.8	8.6	85	1024.4	8	7	5	27	2	5	10	2	-
15	3.9	2.6	7.4	91	1024.7	8	7	3	33	2	4	10	4	-
16	5.6	0.8	6.5	70	1006.7	6	6	5	17	9	7	03	4	-
17	5.2	0.4	6.3	70	999.7	7	6	6	15	7	7	03	1	-
18	9.0	7.3	10.2	89	997.4	7	5	7	09	2	5	10	6	0.2
19	5.2	3.2	7.7	87	1009.8	7	7	4	26	7	7	01	6	0.0
20	8.3	6.5	9.7	88	994.2	8	7	5	27	9	8	21	5	2.3
21	1.9	- 5.7	4.0	98	1014.1	5	5	6	31	10	9	02	8	0.0
22	0.0	- 2.7	5.0	83	1013.7	6	6	4	34	4	7	26	7	0.6
23	- 2.6	- 3.8	4.6	90	1030.2	7	7	4	28	3	8	77	2	0.0
24	- 3.2	- 6.3	3.8	80	1032.3	7	7	5	13	4	8	22	1	0.0
25	- 4.1	- 7.4	3.5	78	1025.8	1	0	9	13	5	5	10	1	-
26	- 2.7	- 7.4	3.5	71	1018.3	0	0	9	11	4	4	10	0	-
27	1.5	- 4.4	4.4	85	1014.8	8	0	9	29	1	6	05	2	-
28	3.5	1.9	7.0	89	1008.1	8	5	6	23	8	6	60	7	0.0
29	10.1	7.7	10.5	84	1004.4	1	1	9	21	6	7	01	1	-
30	2.2	1.4	6.8	96	1009.8	8	7	7	09	2	4	10	1	-

Godz. 19

1	3.0	2.2	7.2	96	1017.6	0	0	9	17	2	6	10	0	-
2	2.2	1.2	6.7	94	1026.0	2	0	9	22	2	7	02	1	-
3	8.1	6.7	9.8	91	1027.2	8	8	5	26	1	6	10	2	-
4	2.8	2.3	7.2	96	1033.5	0	0	9	00	0	3	46	0	-
5	7.0	5.1	8.8	88	1030.9	8	7	6	18	1	5	10	1	-
6	6.6	5.0	8.7	89	1025.9	8	8	6	00	0	6	10	2	-
7	7.0	5.1	8.8	88	1027.3	8	9	8	05	1	6	10	2	-
8	5.5	4.4	8.4	93	1031.3	6	4	6	03	1	5	10	1	-
9	2.5	0.6	6.4	87	1026.9	3	3	5	14	4	6	10	1	-
10	3.5	0.8	6.5	82	1025.8	2	2	9	10	5	6	10	1	-
11	2.6	- 0.2	6.0	81	1028.9	8	8	5	12	4	6	60	1	0.0
12	2.2	1.4	6.8	96	1032.2	7	7	5	12	4	5	10	1	-
13	5.7	3.8	8.0	87	1026.1	8	8	6	13	5	5	10	2	-
14	3.1	2.3	7.2	94	1024.5	7	7	9	34	1	5	10	6	0.0
15	1.0	0.7	6.4	98	1024.7	7	7	2	27	1	4	28	1	-
16	1.7	- 1.9	5.3	77	1002.7	0	0	9	14	9	7	02	1	-
17	3.8	0.8	6.5	80	999.3	7	1	6	13	6	6	10	2	-
18	7.3	7.1	10.1	99	998.1	8	8	5	33	2	5	61	2	0.6
19	3.6	0.8	6.5	83	1009.4	8	7	7	24	3	7	02	2	-
20	3.9	1.2	6.7	84	997.8	7	1	4	28	9	8	03	8	1.2
21	- 0.4	- 3.5	4.7	79	1013.0	1	1	9	28	7	8	02	8	0.0
22	- 1.3	- 2.4	5.1	91	1019.8	6	6	4	32	5	7	03	8	0.0
23	- 3.2	- 4.7	4.3	89	1032.7	8	8	5	36	2	6	10	7	0.0
24	- 4.3	- 6.7	3.7	84	1031.5	8	8	4	12	4	6	10	2	-
25	- 7.2	- 9.3	3.0	86	1024.2	5	0	9	14	4	5	10	1	-
26	- 6.2	- 8.6	3.2	83	1017.0	0	0	9	13	2	5	10	0	-
27	- 3.4	- 5.7	4.0	85	1013.9	6	0	9	13	1	6	10	2	-
28	3.3	2.5	7.3	94	1008.0	0	0	9	20	5	7	01	6	0.1
29	4.4	3.6	7.9	94	1006.1	5	5	8	19	4	6	10	1	-
30	2.2	1.9	7.0	98	1009.1	8	8	6	21	1	4	10	2	-

Godz. 01

DNI	TEMPERATURA POWIETRZA	TEMPERATURA PUNKTU ROSY	PRĘŻNOŚĆ PARY WODNEJ	WILGOTNOŚĆ WZGLĘDNA	CIŚNIENIE ATMOSFERYCZNE	ZACHMURZENIE			WIATR		WIDZIALNOŚĆ	POGODA		OPAD
	T	T_d	e	U	P_o	N	N_h	h	dd	v	V	ww	W	R
1	- 0.5	- 0.8	5.8	98	1018.6	0	0	9	09	1	5	10	0	-
2	- 0.5	- 1.4	5.5	95	1018.5	0	0	9	00	0	6	10	0	-
3	4.2	2.5	7.3	88	1017.0	0	0	9	00	0	6	10	0	-
4	5.9	4.4	8.4	90	1028.6	8	8	5	11	1	5	10	2	-
5	2.7	1.9	7.0	96	1032.5	3	3	6	00	0	5	10	1	-
6	5.5	3.2	7.7	85	1028.8	8	8	5	00	0	5	10	2	-
7	4.7	4.0	8.1	95	1024.0	8	8	5	00	0	5	10	2	-
8	3.5	2.8	7.4	95	1019.6	8	8	5	00	0	6	10	2	-
9	4.8	2.5	7.3	86	1025.4	8	8	4	05	4	5	10	2	-
10	3.7	- 0.5	5.9	75	1022.5	2	1	5	08	8	5	10	1	-
11	1.8	- 0.2	6.0	87	1024.9	0	0	9	08	2	5	10	1	-
12	- 0.2	- 2.7	5.0	84	1026.0	8	8	4	06	3	5	10	7	0.1
13	4.4	0.0	6.1	72	1027.7	6	6	5	12	9	6	10	1	-
14	5.5	1.9	7.0	77	1023.8	6	6	9	03	2	6	10	2	-
15	0.7	0.4	6.3	98	1023.7	6	6	5	00	0	4	28	2	-
16	- 3.2	- 3.6	4.7	97	1019.5	9	9	-	00	0	2	45	4	-
17	0.6	- 3.8	4.6	72	997.7	3	3	5	11	12	6	10	0	-
18	5.1	2.5	7.3	83	997.1	5	3	6	08	5	6	10	2	-
19	0.8	0.0	6.1	95	1000.0	8	8	3	27	5	4	61	6	12.0
20	4.1	- 0.5	5.9	72	1003.1	7	2	5	23	4	8	02	2	-
21	0.9	- 0.9	5.7	88	1004.2	7	7	5	31	5	6	85	1	0.8
22	- 0.3	- 0.9	5.7	96	1008.7	8	7	4	28	4	5	85	8	1.2
23	- 3.8	- 4.9	4.2	83	1025.4	8	8	4	31	4	5	71	8	1.1
24	- 5.9	- 8.2	3.3	83	1031.8	5	5	5	06	2	5	10	2	-
25	-17.3	-17.9	1.5	93	1030.7	0	0	9	00	0	6	10	0	-
26	-16.2	-18.0	1.5	86	1029.5	1	1	9	00	0	5	10	1	-
27	- 5.8	-10.2	2.8	70	1016.1	0	0	9	12	2	6	10	0	-
28	1.5	- 5.0	4.2	62	1008.8	2	2	9	14	13	7	03	1	-
29	5.0	0.6	6.4	73	1003.4	6	6	5	14	7	6	10	1	-
30	2.3	0.6	6.4	88	1011.2	0	0	9	00	0	6	10	6	0.0

Godz. 07

DNI	TEMPERATURA POWIETRZA	TEMPERATURA PUNKTU ROSY	PRĘŻNOŚĆ PARY WODNEJ	WILGOTNOŚĆ WZGLĘDNA	CIŚNIENIE ATMOSFERYCZNE	ZACHMURZENIE			WIATR		WIDZIALNOŚĆ	POGODA		OPAD
	T	T_d	e	U	P_o	N	N_h	h	dd	v	V	ww	W	R
1	- 2.3	- 2.6	5.0	98	1018.0	0	0	9	12	2	2	44	0	-
2	- 3.2	- 3.9	4.6	96	1020.6	4	0	9	00	0	5	10	4	-
3	5.2	4.1	8.2	93	1026.7	8	7	2	00	0	6	10	1	-
4	6.5	4.4	8.4	93	1030.5	8	8	4	12	1	5	10	2	-
5	0.3	0.0	6.1	98	1032.7	8	8	5	04	1	4	28	4	-
6	5.3	3.6	7.9	88	1027.3	7	7	5	10	1	5	10	2	-
7	4.2	3.2	7.7	93	1024.5	8	8	5	09	1	5	60	2	0.0
8	3.0	2.5	7.3	96	1020.6	8	8	5	14	1	5	60	2	0.0
9	3.5	2.6	7.4	94	1020.4	8	8	4	04	3	5	61	6	3.8
10	5.9	0.0	6.1	67	1021.4	5	3	6	06	8	6	10	1	-
11	- 0.8	- 2.7	5.0	87	1026.9	2	2	5	07	5	5	10	1	-
12	- 0.2	- 1.1	5.6	95	1025.7	8	8	4	09	5	5	10	1	-
13	4.4	2.3	7.1	86	1025.3	3	3	5	12	9	6	10	1	-
14	2.9	1.2	6.7	89	1024.2	7	5	5	04	1	5	10	1	-
15	0.1	- 0.2	6.0	98	1024.5	8	8	4	13	1	4	22	6	4.4
16	- 3.6	- 4.1	4.5	97	1012.0	1	1	6	13	5	8	03	4	-
17	0.6	- 3.3	4.8	76	997.0	3	2	5	11	5	6	10	0	-
18	3.4	2.6	7.4	94	997.0	7	5	6	00	0	5	10	2	-
19	0.4	- 0.2	6.8	96	1005.9	8	8	3	30	3	4	71	6	4.1
20	5.5	1.2	6.7	74	997.4	8	2	5	24	4	8	61	2	0.0
21	- 0.2	- 3.3	4.8	80	1011.3	7	7	5	32	4	6	26	2	0.3
22	- 1.9	- 3.0	4.9	91	1006.9	8	8	4	34	2	5	28	8	2.7
23	- 5.4	- 6.8	3.7	91	1029.2	8	8	4	32	1	6	70	7	0.4
24	-10.2	-12.4	2.4	95	1032.5	5	5	5	60	0	5	10	2	-
25	-20.5	-22.7	1.0	82	1029.7	0	0	9	00	0	7	02	1	-
26	-18.2	-21.0	1.1	79	1022.4	1	0	9	10	1	6	10	0	-
27	- 9.4	-11.4	2.5	86	1017.2	1	1	9	12	2	8	02	0	-
28	2.7	- 1.9	5.3	70	1005.1	7	4	6	22	7	7	01	1	-
29	9.3	2.6	7.4	64	1001.4	4	4	5	21	9	6	10	1	-
30	- 2.4	- 2.4	5.1	100	1011.3	2	2	5	00	0	5	10	0	-

Godz. 13

1	15.2	2.8	7.5	44	1013.8	2	0	9	02	2	8	01	4	-
2	10.2	2.3	7.2	58	1020.7	6	0	9	03	2	7	02	1	-
3	10.5	5.1	8.8	69	1025.3	7	7	6	06	3	6	05	1	-
4	9.1	3.2	7.7	66	1031.7	2	2	5	30	2	6	10	1	-
5	8.2	1.2	6.7	62	1031.0	5	5	5	09	5	6	05	1	-
6	7.7	3.0	7.6	72	1025.1	8	7	5	12	3	7	02	2	-
7	6.6	0.6	6.4	65	1024.9	8	8	5	00	0	7	21	2	0.0
8	7.1	2.1	7.1	70	1030.2	7	5	5	10	4	6	10	6	0.0
9	4.9	- 1.7	5.4	62	1035.2	5	5	5	06	4	6	10	6	0.7
10	9.5	6.8	6.5	54	1021.2	5	2	6	07	5	7	02	1	-
11	- 0.1	- 3.3	4.8	79	1027.7	8	7	5	10	5	6	10	1	-
12	4.9	- 0.2	6.0	68	1029.3	7	2	9	06	5	6	10	1	-
13	6.3	1.0	6.8	69	1024.4	7	7	5	13	10	6	10	1	-
14	4.9	2.8	7.5	87	1023.8	7	6	5	29	3	4	10	2	-
15	1.0	0.2	6.2	93	1025.8	8	8	2	30	2	5	10	2	-
16	2.1	- 1.7	5.4	76	1004.1	5	5	5	12	11	6	10	1	-
17	3.7	- 0.9	5.7	71	997.8	4	1	6	12	8	6	05	0	-
18	9.7	6.4	9.6	80	996.8	7	5	5	15	6	6	10	6	0.0
19	3.1	0.4	6.3	83	1010.6	8	7	5	27	6	5	10	7	0.0
20	6.1	3.9	8.1	86	997.1	8	7	4	28	8	5	61	6	1.0
21	- 0.5	- 3.3	4.8	81	1015.8	7	6	4	29	9	7	85	4	1.0
22	- 2.0	- 3.5	4.7	85	1014.7	8	7	4	31	6	5	85	7	0.6
23	- 3.5	- 7.0	3.6	75	1029.7	7	2	5	33	2	6	10	7	0.0
24	- 4.0	- 7.8	3.4	73	1029.9	0	0	9	07	3	6	10	1	-
25	- 4.8	- 9.4	3.0	70	1025.2	2	0	9	00	0	6	10	0	-
26	- 2.6	- 6.3	3.8	76	1017.5	1	0	9	31	2	6	05	0	-
27	- 1.4	- 7.0	3.6	66	1014.8	7	3	9	06	2	7	01	1	-
28	3.5	- 0.5	5.9	76	1007.9	7	7	6	20	7	7	02	2	-
29	9.5	2.1	7.1	59	1004.5	4	1	5	24	5	7	03	1	-
30	4.0	1.2	6.7	84	1009.2	8	7	5	08	7	6	10	1	-

Godz. 19

1	2.5	1.7	6.9	94	1017.0	0	0	9	00	0	6	10	0	-
2	1.1	0.6	6.4	96	1025.5	2	0	9	00	0	6	10	1	-
3	6.3	3.9	8.1	86	1026.8	8	8	4	00	0	5	10	2	-
4	3.6	2.5	7.3	92	1033.1	2	2	5	00	0	5	10	1	-
5	5.7	2.8	7.5	92	1030.1	8	5	5	00	0	5	10	1	-
6	5.6	3.0	7.6	83	1025.0	8	7	5	02	1	7	02	2	-
7	4.2	2.8	7.5	91	1026.7	8	7	5	00	0	6	10	2	-
8	5.9	3.4	7.8	85	1030.5	8	8	4	06	4	5	10	2	-
9	1.4	- 0.7	5.8	85	1024.9	1	1	5	07	7	5	10	1	-
10	4.9	2.3	7.2	83	1023.1	7	3	6	06	6	6	10	2	-
11	0.2	- 2.2	5.2	84	1028.1	8	8	4	00	0	6	10	2	-
12	0.0	- 1.9	5.3	88	1029.9	0	0	9	09	2	5	10	0	-
13	5.4	0.8	6.5	72	1023.8	5	3	9	14	5	6	10	1	-
14	- 0.1	- 0.9	5.7	95	1025.1	5	5	5	00	0	4	10	5	0.9
15	- 1.6	- 1.6	5.4	100	1024.3	7	7	4	00	0	5	10	2	-
16	1.5	- 4.1	4.5	65	999.9	2	2	5	11	9	6	10	1	-
17	5.0	1.0	6.6	76	997.2	7	6	6	11	7	6	10	1	-
18	2.9	2.1	7.1	96	998.0	8	7	3	28	4	4	61	5	0.6
19	3.9	- 0.5	5.9	73	1010.1	7	7	5	24	5	6	10	2	-
20	2.7	- 1.9	5.3	72	999.7	7	4	5	27	8	7	25	6	1.8
21	- 1.8	- 4.1	4.5	83	1014.2	8	7	4	31	5	5	85	1	0.1
22	- 2.7	- 4.0	4.5	92	1020.8	7	7	4	32	5	5	85	8	0.7
23	-10.3	-11.1	2.6	94	1032.5	5	5	5	00	0	5	10	7	0.0
24	- 7.6	- 9.8	2.9	84	1030.2	0	0	9	12	1	6	10	0	-
25	-10.3	-12.5	2.3	85	1024.2	6	6	9	14	1	6	10	1	-
26	- 6.8	- 8.4	3.2	89	1017.3	0	0	9	15	3	6	10	0	-
27	- 3.0	- 6.3	3.8	76	1014.1	5	3	9	12	2	6	10	2	-
28	2.3	0.0	6.1	86	1007.7	2	2	5	16	2	7	01	1	-
29	5.7	3.2	7.7	84	1006.4	8	7	5	18	3	6	60	8	0.6
30	3.5	1.7	6.9	87	1009.3	8	8	5	00	0	5	10	2	-

Godz. 01

DNI	TEMPERATURA POWIETRZA T	TEMPERATURA PUNKTU ROSY T_d	PREŻNOŚĆ PARY WODNEJ e	WILGOTNOŚĆ WZGLĘDNA U	CIŚNIENIE ATMOSFERYCZNE P_o	ZACHMURZENIE N	N_h	h	WIATR dd	v	WIDZIALNOŚĆ V	POGODA ww	W	OPAD R
1	4.5	3.8	8.0	95	1022.6	8	8	4	13	3	5	10	2	-
2	0.7	0.7	6.4	100	1022.6	0	0	9	09	1	3	44	0	-
3	- 0.8	- 1.1	5.6	98	1029.9	0	0	9	00	0	4	28	4	-
4	4.5	3.8	8.2	95	1029.2	8	8	4	00	0	5	10	2	-
5	4.3	4.1	8.4	98	1033.9	8	8	2	00	0	5	10	2	-
6	4.1	3.0	8.7	92	1031.5	8	8	4	07	1	5	10	2	-
7	3.5	3.0	8.7	97	1027.8	8	8	4	24	1	5	10	2	-
8	4.8	4.3	8.3	97	1030.3	8	8	5	09	1	6	10	2	-
9	5.1	4.1	8.2	93	1030.0	8	8	4	10	3	5	10	6	3.6
10	1.2	- 1.4	5.5	83	1029.6	0	0	9	09	7	7	02	0	-
11	- 0.2	- 1.2	5.6	93	1028.7	0	0	9	09	5	7	02	0	-
12	1.0	- 0.7	5.8	88	1032.7	8	8	4	09	4	6	10	2	-
13	- 1.1	- 2.4	5.1	90	1036.0	8	8	5	12	5	6	10	1	-
14	- 0.6	- 1.5	5.5	94	1030.9	1	1	9	12	3	6	10	0	-
15	2.6	2.1	7.1	96	1025.6	8	6	4	00	0	5	61	6	2.1
16	0.9	0.6	6.4	98	1022.8	8	8	4	12	1	4	10	2	-
17	- 2.0	- 4.1	4.5	86	1008.4	0	0	9	15	5	7	02	0	-
18	2.2	- 1.2	5.6	78	1005.2	7	7	6	15	5	7	02	2	-
19	5.9	5.1	8.8	95	998.7	0	0	9	17	3	7	01	1	-
20	0.4	- 0.4	5.9	94	1008.0	0	0	9	22	4	6	16	1	-
21	1.0	- 0.2	6.0	91	997.9	8	7	0	27	7	7	03	1	-
22	- 3.0	- 5.7	4.0	81	1011.0	0	0	9	28	4	7	02	8	0.0
23	- 3.5	- 4.3	4.4	94	1022.9	8	8	4	02	3	6	10	2	-
24	- 5.7	- 6.8	3.7	92	1033.2	3	3	5	04	4	6	10	1	-
25	- 8.4	-10.7	2.7	83	1031.7	8	8	4	06	2	6	10	2	-
26	-12.5	-14.0	2.1	89	1027.3	8	8	4	14	1	5	10	7	0.0
27	-10.6	-12.8	2.3	84	1022.6	0	0	9	10	2	7	02	0	-
28	- 7.1	- 8.8	3.1	88	1017.0	0	0	9	16	2	6	10	1	-
29	0.6	- 0.2	6.0	94	1011.6	2	2	9	18	3	6	10	1	-
30	3.1	1.2	6.7	87	1012.9	0	0	9	21	3	6	10	1	-

Godz. 07

DNI	TEMPERATURA POWIETRZA T	TEMPERATURA PUNKTU ROSY T_d	PREŻNOŚĆ PARY WODNEJ e	WILGOTNOŚĆ WZGLĘDNA U	CIŚNIENIE ATMOSFERYCZNE P_o	ZACHMURZENIE N	N_h	h	WIATR dd	v	WIDZIALNOŚĆ V	POGODA ww	W	OPAD R
1	4.5	3.8	8.0	94	1022.2	8	8	4	15	3	5	10	2	-
2	- 0.9	- 1.2	5.6	98	1023.9	0	0	9	09	1	4	10	4	-
3	2.1	1.6	6.8	96	1029.8	8	8	5	00	0	4	10	1	-
4	4.1	3.9	8.3	98	1031.0	8	8	4	00	0	4	10	2	-
5	4.2	4.2	8.5	100	1033.3	9	9	0	00	0	2	45	4	-
6	5.9	5.5	9.0	97	1030.3	8	8	4	11	1	5	10	2	-
7	4.9	4.2	8.2	95	1028.0	8	8	4	13	1	5	10	6	0.1
8	5.5	4.8	8.6	95	1031.0	7	7	5	04	2	5	10	2	-
9	0.2	- 2.2	5.2	84	1030.3	0	0	9	09	4	7	02	1	-
10	- 0.2	- 3.0	4.9	82	1029.4	0	0	9	10	3	8	02	0	-
11	- 1.3	- 2.7	5.2	94	1029.5	4	4	9	09	4	5	10	1	-
12	0.3	- 1.7	5.4	86	1034.5	8	8	4	09	4	6	10	1	-
13	- 1.5	- 2.1	5.2	96	1036.0	8	8	3	12	4	5	10	2	-
14	- 1.5	- 2.3	5.2	94	1029.9	7	7	6	12	1	6	10	1	-
15	2.2	1.7	6.9	96	1025.4	8	8	4	00	0	4	10	6	0.3
16	- 0.5	- 0.8	5.9	98	1018.5	8	8	4	15	3	4	28	2	-
17	- 2.7	- 4.7	4.3	86	1007.3	0	0	9	12	5	7	02	0	-
18	4.5	1.0	6.6	78	1003.7	8	8	5	13	5	7	21	2	0.0
19	5.7	4.4	8.4	92	1001.2	8	6	4	25	8	6	61	1	2.1
20	1.0	- 1.4	5.5	85	1001.1	8	8	5	22	4	7	03	1	-
21	- 0.4	- 1.9	5.3	89	1004.9	7	7	4	31	8	8	03	7	1.4
22	- 3.9	- 5.1	4.2	92	1008.8	8	8	4	15	3	6	85	1	2.1
23	- 3.1	- 4.5	4.4	90	1026.5	8	8	4	05	3	6	10	2	-
24	- 6.7	- 7.5	3.5	94	1034.1	8	8	4	09	2	5	10	1	-
25	- 9.5	-10.7	2.7	91	1030.9	8	8	4	07	1	6	10	2	-
26	-14.5	-16.2	1.7	87	1026.1	2	2	4	12	2	5	10	1	-
27	-11.6	-13.5	2.2	86	1022.3	2	0	9	09	2	6	10	0	-
28	- 3.5	- 7.4	3.5	72	1013.1	2	1	9	17	5	7	03	0	-
29	1.0	- 0.7	5.8	88	1009.0	7	4	5	18	4	6	10	1	-
30	- 1.1	- 1.5	5.5	97	1015.0	5	0	9	08	1	5	10	1	-

Godz. 13

1	7.1	4.4	8.4	83	1021.3	4	3	4	13	3	6	10	1	-
2	8.6	3.8	8.0	72	1024.7	1	0	9	18	3	6	10	0	-
3	6.7	5.5	9.0	92	1028.9	8	8	5	00	0	5	10	2	-
4	8.3	6.1	9.4	85	1032.4	8	8	4	29	1	6	10	2	-
5	7.4	6.2	9.5	92	1033.4	8	8	4	00	0	5	10	4	-
6	7.5	6.4	9.6	92	1029.0	8	8	4	13	1	5	10	2	-
7	7.1	5.5	9.0	89	1026.0	8	8	5	18	1	6	10	2	0.1
8	8.5	5.8	9.2	83	1030.8	7	7	4	05	3	6	10	1	-
9	5.9	- 3.8	4.6	49	1029.7	0	0	9	11	7	8	02	0	-
10	5.9	- 1.4	5.5	59	1027.8	2	0	9	12	7	8	03	0	-
11	- 0.4	- 1.6	5.4	92	1029.1	8	8	4	09	5	6	55	1	0.0
12	2.1	- 0.5	5.9	84	1035.0	7	7	4	09	5	7	01	2	-
13	2.9	0.0	6.1	81	1033.7	1	0	9	11	7	7	01	1	-
14	4.6	0.2	6.2	74	1027.6	8	8	9	18	2	7	60	2	0.1
15	3.5	2.1	7.1	91	1025.4	8	8	4	00	0	6	10	2	-
16	1.4	- 1.7	5.4	80	1013.1	0	0	9	18	3	7	02	1	-
17	3.3	- 3.5	4.7	61	1005.6	2	0	9	13	5	8	03	0	-
18	8.6	4.8	8.6	76	1001.8	8	6	5	13	3	8	03	6	0.0
19	2.5	2.2	7.7	98	1006.3	8	8	4	27	7	6	60	6	1.6
20	2.6	1.8	7.0	95	995.6	8	7	3	24	7	6	61	7	3.0
21	- 0.4	- 4.1	4.5	75	1010.1	6	5	4	31	7	8	26	1	0.0
22	- 3.1	- 4.4	4.4	89	1011.7	7	7	4	06	2	7	02	8	0.2
23	- 2.3	- 4.1	4.5	87	1029.0	5	5	4	04	4	7	03	8	0.1
24	- 6.7	- 7.5	3.5	94	1033.0	8	8	4	03	3	6	77	2	0.0
25	- 9.3	-11.3	2.6	85	1029.3	7	7	5	00	0	7	70	7	0.1
26	- 7.1	- 8.0	3.3	93	1024.1	0	0	9	10	1	7	02	0	-
27	- 4.5	- 9.8	2.9	66	1020.4	7	0	9	17	2	7	02	1	-
28	1.5	- 2.4	5.1	75	1011.8	8	8	5	18	5	8	23	1	0.0
29	4.8	1.9	7.0	81	1008.8	7	1	5	18	4	7	03	6	0.2
30	4.5	0.8	6.4	87	1012.6	7	3	9	10	2	7	02	2	-

Godz. 19

1	3.6	3.1	7.6	97	1022.1	0	0	9	12	1	6	10	0	-
2	1.8	1.3	6.7	96	1027.5	0	0	9	00	0	6	10	0	-
3	6.8	5.8	9.2	94	1028.5	8	8	5	00	0	5	10	2	-
4	7.2	6.8	9.9	97	1033.3	8	8	3	00	0	5	10	5	0.9
5	6.3	5.1	8.8	92	1032.5	8	8	4	08	1	5	10	2	-
6	6.8	5.6	9.1	92	1028.4	8	8	4	12	3	5	10	2	-
7	5.6	4.9	8.7	95	1028.9	8	8	5	00	0	6	10	2	-
8	6.3	4.8	8.6	90	1030.8	8	8	4	06	4	5	10	2	-
9	2.2	- 1.2	5.6	78	1030.4	0	0	9	09	6	8	02	0	-
10	1.8	- 1.2	5.6	80	1029.0	0	0	9	09	6	8	02	1	-
11	0.4	- 0.4	5.8	94	1030.9	8	8	4	09	5	5	10	8	0.3
12	- 0.1	- 1.9	5.3	88	1036.0	2	2	9	09	4	6	10	1	-
13	0.4	- 1.2	5.6	89	1032.2	0	0	9	13	5	6	10	0	-
14	3.2	2.7	7.4	97	1026.6	8	7	4	09	1	5	61	6	0.6
15	2.6	2.1	7.1	96	1024.9	8	8	4	16	1	5	10	2	-
16	- 1.6	- 4.1	4.8	82	1010.8	0	0	9	15	5	7	02	0	-
17	0.1	- 2.7	5.0	82	1006.4	7	7	9	13	5	7	02	1	-
18	7.1	6.7	9.8	97	999.9	8	8	5	09	2	7	21	2	1.8
19	2.8	2.0	7.1	95	1010.9	8	8	4	27	5	6	10	6	0.3
20	2.8	1.9	7.0	89	995.2	8	8	4	27	7	6	10	7	2.3
21	- 2.3	- 4.4	4.4	85	1012.2	2	2	4	29	7	7	03	8	0.3
22	- 3.1	- 4.4	4.4	89	1017.6	7	7	4	05	4	6	22	2	0.0
23	- 3.6	- 4.7	4.3	92	1032.5	3	3	9	04	4	6	10	1	-
24	- 7.8	- 9.6	3.0	87	1032.6	8	8	4	03	3	6	10	7	0.0
25	-11.1	-12.9	2.3	86	1028.6	8	8	5	15	1	6	70	7	0.0
26	- 8.0	-11.2	2.6	77	1023.0	0	0	9	12	3	7	02	0	-
27	- 4.1	- 7.8	3.4	76	1018.4	7	7	9	18	2	6	10	2	-
28	0.9	0.4	6.3	96	1012.6	8	8	4	17	2	6	10	6	0.3
29	2.7	1.7	6.9	92	1010.5	8	8	5	12	2	6	10	2	-
30	3.3	0.8	6.5	85	1012.6	8	8	5	12	3	7	03	1	-

Godz. 01

DNI	TEMPERATURA POWIETRZA T	TEMPERATURA PUNKTU ROSY T_d	PRĘŻNOŚĆ PARY WODNEJ e	WILGOTNOŚĆ WZGLĘDNA U	CIŚNIENIE ATMOSFERYCZNE P_o	ZACHMURZENIE N	N_h	h	WIATR dd	v	WIDZIALNOŚĆ V	POGODA ww	W	OPAD R
1	4.6	2.3	7.2	85	.	0	0	9	18	5	8	02	0	–
2	3.8	– 4.4	4.4	55	.	1	0	9	20	14	9	02	0	–
3	5.9	– 0.9	5.7	61	.	0	0	9	22	1	9	02	0	–
4	5.0	– 1.7	5.4	62	.	0	0	9	36	1	9	02	0	–
5	1.7	– 2.7	5.0	72	.	1	1	8	14	2	9	02	0	–
6	– 1.5	– 1.7	5.4	99	.	9	9	.	20	9	0	49	5	0.0
7	– 3.2	– 3.6	4.7	97	.	9	9	.	20	10	0	56	4	0.8
8	– 2.8	– 3.2	4.8	97	.	9	9	.	18	6	0	56	4	0.6
9	– 3.6	– 4.1	4.5	97	.	9	9	.	11	3	0	49	7	0.3
10	– 3.8	– 4.0	4.6	99	.	9	9	.	18	22	0	49	4	–
11	– 1.8	– 2.0	5.3	98	.	3	3	2	18	2	8	02	4	–
12	– 9.2	– 9.9	2.9	95	.	9	9	.	11	6	0	49	7	0.2
13	– 5.2	– 5.5	4.0	99	.	9	9	.	18	28	0	49	4	0.1
14	– 3.1	– 3.5	4.7	97	.	9	9	.	20	17	0	49	4	–
15	– 5.2	– 5.9	3.9	95	.	9	9	.	20	3	0	49	2	–
16	– 7.4	– 8.3	3.3	93	.	6	6	.	20	20	7	48	3	–
17	– 9.5	–10.7	2.7	91	.	9	9	.	20	30	0	49	3	0.2
18	– 0.7	– 0.8	5.9	99	.	9	9	.	22	29	0	56	4	0.3
19	– 3.4	– 3.5	4.7	99	.	9	9	.	02	6	0	73	6	12.0
20	– 5.2	– 5.9	3.9	95	.	9	9	.	18	32	0	49	7	0.4
21	– 7.8	– 8.4	3.2	96	.	9	9	.	34	25	0	71	4	2.0
22	– 9.4	–10.5	2.7	91	.	7	6	.	34	24	8	70	4	1.7
23	–12.1	–12.5	2.3	95	.	9	9	.	34	17	0	73	4	7.9
24	–11.7	–17.8	1.5	69	.	0	0	9	09	14	9	38	3	–
25	– 6.9	–21.4	1.1	31	.	0	0	9	07	2	9	02	0	–
26	0.5	–13.2	2.2	35	.	1	0	9	29	4	9	01	1	–
27	– 2.0	–10.2	2.8	53	.	3	0	9	20	11	9	02	0	–
28	– 6.6	– 9.2	3.0	95	.	9	9	.	22	30	0	49	3	0.2
29	– 3.4	– 3.5	4.7	99	.	9	9	.	25	27	0	49	3	0.1
30	– 3.4	– 3.8	4.6	97	.	9	9	.	22	17	0	49	7	1.5

Godz. 07

DNI	TEMPERATURA POWIETRZA T	TEMPERATURA PUNKTU ROSY T_d	PRĘŻNOŚĆ PARY WODNEJ e	WILGOTNOŚĆ WZGLĘDNA U	CIŚNIENIE ATMOSFERYCZNE P_o	ZACHMURZENIE N	N_h	h	WIATR dd	v	WIDZIALNOŚĆ V	POGODA ww	W	OPAD R
1	2.8	0.6	6.4	85	.	2	0	9	20	9	9	03	C	–
2	7.3	– 4.4	4.4	44	.	3	0	9	04	3	9	02	0	–
3	5.8	– 0.7	5.8	62	.	3	0	9	27	1	9	03	0	–
4	3.3	– 1.7	5.4	70	.	1	0	9	34	4	9	02	0	–
5	– 0.6	– 1.0	5.7	97	.	3	2	.	09	6	9	48	1	–
6	– 2.0	– 2.3	5.2	98	.	9	9	.	20	13	0	49	4	–
7	– 3.8	– 4.3	4.4	96	.	9	9	.	22	7	0	56	4	0.4
8	– 2.4	– 2.7	5.0	98	.	9	9	.	09	4	0	77	5	0.1
9	– 3.8	– 4.3	4.4	96	.	9	9	.	11	9	0	71	8	3.5
10	– 3.3	– 3.4	4.7	99	.	9	9	.	20	22	0	49	4	–
11	– 6.6	– 7.4	3.5	94	.	1	0	9	36	5	8	03	1	–
12	– 6.2	– 7.0	3.6	94	.	9	9	.	18	21	0	49	4	0.1
13	– 5.0	– 5.3	4.1	98	.	9	9	.	20	28	0	49	4	0.2
14	– 2.9	– 3.0	4.9	99	.	9	9	.	22	16	0	49	4	0.1
15	– 6.5	– 7.3	3.5	94	.	9	9	.	11	5	0	73	4	4.1
16	– 8.7	– 9.8	2.9	92	.	9	9	.	20	30	0	49	3	0.2
17	– 8.5	– 9.1	3.1	95	.	9	9	.	20	26	0	49	3	0.1
18	0.1	0.1	6.2	100	.	9	9	.	18	28	0	53	4	2.1
19	– 5.4	– 5.7	4.0	98	.	9	9	.	36	16	0	71	4	11.5
20	– 2.1	– 2.4	5.1	98	.	9	9	.	27	24	0	72	4	1.8
21	– 9.5	–10.2	2.8	94	.	9	9	.	34	22	0	73	4	4.5
22	–10.0	–10.8	2.7	94	.	9	9	.	34	25	0	85	7	8.7
23	–12.8	–13.3	2.2	95	.	9	9	.	36	17	0	71	4	3.2
24	–11.7	–17.8	1.5	56	.	0	0	9	11	15	9	38	3	–
25	– 7.3	–19.5	1.3	36	.	0	0	9	34	2	9	02	0	–
26	– 0.2	–16.4	1.7	30	.	1	0	9	25	5	9	02	0	–
27	– 0.6	– 8.2	3.3	56	.	2	0	9	32	1	9	02	0	–
28	– 7.6	– 8.1	3.3	96	.	9	9	.	22	35	0	49	3	0.2
29	– 2.0	– 2.0	5.3	100	.	9	9	.	25	30	0	49	3	0.3
30	– 4.2	– 5.1	4.2	94	.	6	2	.	22	19	9	48	4	0.1

Godz. 13

1	5.1	0.5	6.5	74	.	2	0	9	20	16	9	02	0	–
2	10.7	– 0.7	5.8	46	.	6	0	9	00	0	9	01	1	–
3	5.9	– 1.2	5.6	60	.	2	0	9	18	4	9	01	0	–
4	2.9	– 5.7	4.0	52	.	1	0	9	36	2	9	02	0	–
5	2.2	– 6.7	3.7	52	.	2	0	9	18	4	9	02	0	–
6	– 2.2	– 2.5	5.1	99	.	8	7	.	20	11	8	48	4	–
7	– 4.0	– 4.5	4.4	96	.	9	9	.	25	3	0	77	5	0.0
8	– 2.2	– 2.5	5.1	98	.	9	9	.	11	3	0	49	7	0.6
9	– 6.1	– 6.9	3.6	94	.	2	1	.	11	7	9	48	7	1.7
10	– 2.2	– 2.5	5.1	98	.	9	9	.	18	19	0	49	4	0.1
11	– 7.8	–10.2	2.8	80	.	2	1	7	07	12	8	01	0	–
12	– 4.8	– 4.8	4.3	99	.	7	7	.	18	16	8	48	4	0.1
13	– 4.0	– 4.2	4.5	99	.	9	9	.	18	28	0	49	4	–
14	– 2.8	– 3.2	4.8	97	.	9	9	.	22	16	0	56	4	0.3
15	– 5.6	– 6.0	3.9	97	.	9	9	.	14	1	0	49	7	2.3
16	– 7.2	– 8.1	3.3	93	.	9	9	.	20	37	0	49	3	0.2
17	– 6.4	– 6.8	3.7	97	.	9	9	.	20	16	0	49	3	0.1
18	0.8	0.8	6.5	100	.	9	9	.	20	26	0	45	5	4.1
19	– 6.7	– 7.2	3.6	96	.	9	9	.	34	14	0	71	4	6.4
20	– 1.8	– 2.0	5.3	98	.	9	9	.	29	26	0	71	4	0.2
21	–11.4	–12.3	2.4	93	.	9	9	.	34	25	0	85	7	5.5
22	–11.1	–11.9	2.4	92	.	9	9	.	36	21	0	73	8	8.9
23	–12.2	–13.6	2.1	89	.	2	2	.	36	12	9	48	7	1.3
24	– 9.0	–17.1	1.6	53	.	0	0	9	14	5	9	02	3	–
25	– 0.4	–14.4	2.0	33	.	3	0	9	34	3	9	03	0	–
26	1.4	– 6.0	3.9	59	.	1	0	9	27	3	9	02	0	–
27	– 3.0	– 5.0	4.2	86	.	7	2	8	29	7	9	01	1	–
28	– 5.1	– 5.4	4.1	98	.	9	9	.	25	20	0	49	3	0.3
29	– 1.7	– 2.2	5.2	96	.	6	4	.	22	32	9	48	7	0.4
30	– 3.7	– 4.5	4.4	94	.	9	9	.	18	20	0	49	3	0.1

Godz. 19

1	6.2	– 4.1	4.5	46	.	2	0	9	22	10	9	02	0	–
2	6.4	– 0.9	5.7	60	.	3	0	9	34	5	9	01	1	–
3	5.2	1.0	6.6	74	.	0	0	9	27	2	9	01	0	–
4	1.7	– 6.7	3.7	54	.	1	1	8	36	7	9	02	0	–
5	– 1.6	– 1.8	5.3	98	.	9	9	.	20	7	0	56	4	0.0
6	– 3.2	– 3.6	4.7	97	.	9	9	.	20	11	0	57	4	0.2
7	– 4.0	– 4.5	4.4	96	.	9	9	.	22	1	0	56	7	0.0
8	– 2.8	– 3.2	4.8	97	.	9	9	.	11	4	0	49	4	0.1
9	– 4.8	– 5.1	4.2	98	.	9	9	.	18	15	0	49	1	–
10	– 1.8	– 2.0	5.3	98	.	9	9	.	18	16	0	49	4	0.1
11	– 8.4	– 9.0	3.1	95	.	9	9	.	07	11	0	49	1	–
12	– 4.9	– 4.9	4.2	99	.	9	9	.	18	13	0	49	2	–
13	– 3.7	– 3.9	4.6	99	.	9	9	.	20	25	0	49	4	0.1
14	– 4.2	– 4.4	4.4	98	.	7	7	.	29	3	8	48	5	0.2
15	– 6.6	– 7.4	3.5	94	.	8	3	.	18	7	7	48	4	0.2
16	– 8.5	– 8.7	3.2	97	.	9	9	.	20	36	0	49	3	0.2
17	– 1.7	– 1.9	5.3	98	.	9	9	.	20	26	0	49	3	0.2
18	1.2	1.2	6.7	100	.	9	9	.	16	12	0	61	5	2.4
19	– 5.4	– 5.7	4.0	98	.	9	9	.	27	20	0	70	4	0.4
20	– 7.2	– 7.7	3.4	96	.	6	2	.	27	29	8	48	7	0.3
21	–11.0	–12.3	2.4	90	.	7	6	.	29	25	8	70	8	3.2
22	–11.8	–12.2	2.4	96	.	9	9	.	34	19	0	71	4	10.5
23	–12.2	–15.3	1.9	80	.	0	0	9	02	9	9	02	1	0.1
24	– 9.2	–17.8	1.5	49	.	0	0	9	09	2	9	02	0	–
25	– 1.0	–16.4	1.7	30	.	6	0	9	32	1	9	02	1	–
26	– 1.0	– 8.6	3.2	55	.	1	0	9	20	8	9	02	0	–
27	– 4.4	– 5.0	4.2	96	.	7	6	.	22	13	8	48	3	–
28	– 5.4	– 5.8	4.6	97	.	9	9	.	25	17	0	49	3	0.1
29	– 2.7	– 2.7	5.0	100	.	9	9	.	22	26	0	68	4	0.5
30	– 0.9	– 1.3	5.5	97	.	3	3	8	29	2	8	02	4	0.1

Godz. 01

DNI	TEMPERATURA POWIETRZA T	TEMPERATURA PUNKTU ROSY T_d	PREŻNOŚĆ PARY WODNEJ e	WILGOTNOŚĆ WZGLĘDNA U	CIŚNIENIE ATMOSFERYCZNE P_o	ZACHMURZENIE N	N_h	h	WIATR dd	v	WIDZIALNOŚĆ V	POGODA ww	W	OPAD R
1	5.0	4.8	8.6	98	1023.6	8	8	3	11	2	6	10	6	0.0
2	0.1	0.1	6.2	100	1022.7	0	0	9	12	3	2	44	1	-
3	- 1.3	- 1.3	5.6	100	1025.5	0	0	9	00	0	2	44	4	-
4	6.1	5.9	9.3	98	1027.9	8	8	3	00	0	5	10	2	-
5	6.2	6.0	9.3	98	1032.8	8	8	3	00	0	6	10	2	-
6	6.1	5.9	9.3	98	1030.8	8	8	3	09	2	6	10	2	-
7	6.6	5.9	9.3	96	1027.4	8	8	3	14	2	6	10	2	-
8	5.5	4.4	8.4	93	1026.5	8	8	4	09	1	6	10	2	-
9	- 3.2	- 3.9	4.6	95	1031.4	0	0	9	12	1	7	02	0	-
10	- 2.7	- 3.3	4.8	95	1031.9	0	0	9	12	2	7	02	0	-
11	- 2.0	- 2.9	4.9	93	1029.6	0	0	9	06	2	5	10	1	-
12	- 2.3	- 3.2	4.8	93	1033.9	0	0	9	09	3	5	10	0	-
13	- 0.9	- 1.9	5.3	93	1038.8	8	8	4	12	4	6	10	2	-
14	- 2.0	- 3.5	4.7	88	1033.0	2	0	9	13	3	7	03	0	-
15	- 5.5	- 7.4	3.5	88	1027.4	0	0	9	10	1	6	10	0	-
16	- 8.0	- 9.0	3.1	93	1023.9	0	0	9	12	1	6	10	0	-
17	- 5.1	- 7.0	3.6	85	1011.4	0	0	9	12	4	7	02	0	-
18	0.7	- 1.2	5.6	87	1008.4	8	8	5	12	2	7	02	1	-
19	6.1	4.1	8.2	87	999.8	8	3	5	09	1	7	01	2	-
20	2.6	1.8	7.0	95	1007.0	7	7	5	24	3	7	02	2	-
21	2.2	- 0.7	5.8	80	994.3	0	0	9	27	8	7	01	6	0.1
22	- 2.1	- 4.4	4.4	85	1005.2	8	8	5	27	5	7	03	8	0.2
23	- 3.5	- 4.9	4.2	90	1020.8	8	8	5	06	2	7	02	7	0.1
24	-10.1	-11.3	2.6	91	1032.0	8	8	3	00	0	4	10	1	-
25	- 8.9	- 9.6	3.0	95	1029.4	8	8	4	03	2	7	03	2	-
26	-11.6	-13.0	2.2	89	1027.4	8	8	4	15	2	6	71	7	0.1
27	- 9.7	-10.9	2.7	91	1024.0	0	0	9	10	2	7	02	0	-
28	- 1.3	- 6.3	3.8	68	1017.1	1	0	9	09	3	7	02	1	-
29	2.2	- 0.7	5.8	82	1012.0	1	1	9	16	2	7	02	6	0.3
30	6.0	1.5	6.8	73	1012.6	8	8	5	16	3	7	60	1	0.0

Godz. 07

DNI	TEMPERATURA POWIETRZA T	TEMPERATURA PUNKTU ROSY T_d	PREŻNOŚĆ PARY WODNEJ e	WILGOTNOŚĆ WZGLĘDNA U	CIŚNIENIE ATMOSFERYCZNE P_o	ZACHMURZENIE N	N_h	h	WIATR dd	v	WIDZIALNOŚĆ V	POGODA ww	W	OPAD R
1	5.4	4.7	8.5	95	1023.4	8	8	3	12	3	6	10	2	-
2	- 2.1	- 2.4	5.1	98	1023.9	0	0	9	11	1	6	10	4	-
3	- 1.1	- 1.1	5.6	100	1028.9	9	9	-	00	0	1	45	4	-
4	6.5	5.8	9.2	96	1029.1	8	8	3	27	1	5	10	2	-
5	5.6	5.4	8.9	98	1032.8	8	8	3	13	1	4	10	2	-
6	6.1	5.9	9.3	98	1029.5	8	8	3	10	1	5	10	2	-
7	4.7	4.0	8.1	95	1027.8	7	7	4	14	1	5	10	2	-
8	3.5	2.6	7.4	94	1030.2	7	7	5	00	0	6	10	2	-
9	- 4.0	- 5.2	4.2	91	1032.1	0	0	9	10	2	7	02	0	-
10	- 4.1	- 4.6	4.3	96	1031.6	1	1	9	09	2	6	10	0	-
11	- 1.7	- 2.6	5.0	93	1029.3	8	8	4	09	5	5	10	1	-
12	- 2.9	- 3.8	4.8	97	1035.8	8	8	4	09	5	3	46	1	-
13	0.6	- 1.4	5.5	86	1037.9	8	8	4	14	4	7	02	2	-
14	- 2.1	- 3.3	4.8	90	1031.1	3	0	9	14	3	7	03	0	-
15	- 7.8	- 9.6	3.0	87	1026.9	1	0	9	12	1	6	10	0	-
16	-10.1	-10.9	2.7	94	1030.3	0	0	9	12	1	6	10	0	-
17	- 6.9	- 8.1	3.3	91	1010.7	0	0	9	10	3	7	02	0	-
18	2.8	1.7	6.9	92	1006.7	8	8	4	12	2	7	25	2	0.0
19	4.1	3.2	7.7	86	999.3	2	2	6	22	6	8	02	1	-
20	1.6	- 0.7	5.8	85	1001.7	6	2	5	22	2	7	03	1	-
21	0.6	- 0.9	5.7	89	1000.6	8	8	4	27	7	7	26	1	0.2
22	- 4.1	- 6.3	3.8	84	1005.9	4	2	9	22	3	7	01	8	0.1
23	- 8.3	- 8.9	3.1	95	1025.8	5	5	9	11	1	6	10	1	-
24	- 5.3	- 6.3	3.8	93	1031.6	8	8	3	04	3	6	10	2	-
25	-10.0	-10.3	2.8	97	1029.0	8	8	4	02	3	5	71	7	0.1
26	-16.2	-18.0	1.5	86	1026.8	0	0	9	12	1	7	02	7	0.0
27	-11.1	-11.9	2.4	93	1023.3	0	0	9	11	2	6	10	0	-
28	- 0.5	- 9.8	2.9	50	1014.7	5	2	9	18	3	7	01	1	-
29	1.1	- 1.9	5.3	79	1010.3	7	7	5	16	1	7	03	1	-
30	1.1	0.3	6.2	94	1015.1	1	0	9	08	1	6	10	6	0.1

Godz. 13

1	6.6	4.3	8.3	85	1022.3	8	8	4	14	5	6	10	2	-
2	10.3	5.0	8.7	70	1024.4	0	0	9	24	2	7	02	0	-
3	8.2	7.6	10.4	96	1028.4	5	5	3	00	0	6	10	4	-
4	8.7	6.4	9.6	85	1030.8	8	8	3	29	1	6	10	2	-
5	8.3	5.5	9.0	83	1032.4	8	8	4	14	2	6	10	2	-
6	8.2	6.2	9.5	87	1028.8	8	8	3	18	2	5	10	2	-
7	8.8	5.6	9.1	80	1028.1	7	7	5	20	1	7	02	1	-
8	7.9	2.1	7.1	66	1029.9	4	2	5	07	1	8	03	1	-
9	5.7	- 1.6	5.4	59	1031.7	0	0	9	09	7	8	02	0	-
10	4.1	- 0.7	5.8	70	1029.9	4	4	9	09	4	7	02	0	-
11	0.4	- 0.4	5.9	94	1029.5	8	6	4	09	5	5	71	2	0.2
12	- 1.1	- 1.7	5.4	96	1036.8	8	8	4	09	4	6	10	4	-
13	2.4	- 1.4	5.5	76	1036.8	6	6	4	14	6	7	01	2	-
14	5.1	- 0.9	5.7	65	1028.3	2	0	9	18	3	8	01	0	-
15	1.7	- 2.2	5.2	79	1025.8	1	0	9	09	2	7	02	0	-
16	2.4	- 7.0	3.6	50	1015.0	0	0	9	14	3	7	02	0	-
17	0.2	- 3.7	4.7	75	1009.7	1	1	4	14	6	8	02	0	-
18	7.1	4.4	8.4	83	1004.6	7	7	4	09	2	7	25	2	0.0
19	4.9	1.2	6.7	77	1004.5	8	5	5	27	8	7	21	2	0.0
20	3.5	1.0	6.6	85	995.4	8	6	3	21	7	7	60	2	0.0
21	0.5	- 3.0	4.9	77	1006.4	5	5	3	29	7	8	26	2	0.0
22	- 0.3	- 6.7	3.7	62	1011.4	8	8	9	14	2	7	03	1	-
23	- 1.1	- 5.0	4.2	74	1027.3	0	0	9	04	1	7	01	1	-
24	- 5.4	- 6.8	3.7	90	1031.4	8	8	4	04	3	8	10	7	0.1
25	- 9.3	-11.7	2.5	81	1027.7	5	5	4	32	2	7	26	7	0.1
26	- 6.5	- 9.8	2.9	78	1024.5	0	0	9	12	2	7	02	0	-
27	- 0.4	- 5.0	4.2	72	1020.3	7	0	9	13	2	7	05	1	-
28	3.4	- 4.7	4.3	55	1012.8	7	4	5	21	3	8	03	1	-
29	8.6	1.3	6.7	60	1009.0	6	4	5	18	3	8	01	2	-
30	5.2	0.9	6.5	73	1014.7	6	3	7	09	2	7	03	1	-

Godz. 19

1	5.1	3.6	7.9	90	1022.0	6	6	4	14	2	6	10	2	-
2	2.7	2.7	7.4	100	1027.0	0	0	9	00	0	3	46	0	-
3	7.0	6.6	9.7	97	1027.9	7	7	4	09	1	6	10	2	-
4	7.3	6.4	9.6	94	1031.8	8	8	4	00	0	6	10	2	-
5	6.4	5.7	9.2	95	1032.2	8	8	3	09	1	5	10	2	-
6	7.1	6.7	9.8	97	1028.1	8	8	3	00	0	5	10	2	-
7	6.2	5.5	9.0	95	1028.6	7	7	5	10	1	6	10	2	-
8	2.9	1.5	6.8	90	1030.0	3	3	6	10	3	7	01	1	-
9	- 0.5	- 1.4	5.5	93	1032.0	0	0	9	11	2	8	02	0	-
10	1.0	- 1.4	5.5	85	1029.8	5	5	9	09	4	6	10	1	-
11	- 1.0	- 2.0	5.3	93	1031.7	0	0	9	09	4	6	10	7	0.0
12	- 2.7	- 3.0	4.9	97	1038.4	8	8	4	10	5	6	10	2	-
13	0.2	- 3.0	4.9	80	1035.7	0	0	9	14	4	6	10	1	-
14	- 0.8	- 4.1	4.5	78	1028.1	0	0	9	11	2	7	02	0	-
15	- 5.0	- 7.8	3.4	80	1025.8	0	0	9	12	1	7	02	0	-
16	- 3.1	- 7.4	3.5	72	1012.9	0	0	9	12	3	7	02	0	-
17	- 2.4	- 4.7	4.3	84	1009.7	4	0	9	12	5	7	03	0	-
18	6.8	4.3	8.3	84	1002.3	8	4	4	15	3	7	21	2	0.0
19	3.6	2.8	7.5	94	1002.6	8	8	4	26	4	7	02	8	0.5
20	2.3	1.8	6.9	96	992.8	8	5	3	24	7	6	61	6	2.2
21	- 2.0	- 3.5	4.7	88	1008.7	7	7	4	26	6	7	85	1	0.0
22	- 2.5	- 2.8	5.0	98	1016.9	8	8	4	09	1	6	71	7	0.6
23	- 9.9	-11.5	2.5	88	1030.9	0	0	9	27	1	6	10	0	-
24	- 8.0	-10.2	2.8	84	1031.3	8	8	4	06	3	7	02	2	-
25	-10.7	-12.5	2.3	87	1027.5	8	8	4	32	3	7	78	7	0.0
26	-11.5	-13.1	2.2	86	1024.7	0	0	9	12	1	7	02	0	-
27	- 2.9	- 5.0	4.2	86	1019.3	2	0	9	13	2	7	03	1	-
28	3.0	- 1.7	5.4	72	1012.7	8	8	9	21	3	7	60	2	0.0
29	5.6	1.3	6.7	74	1010.8	7	7	5	18	2	7	02	2	-
30	1.0	- 0.4	5.9	90	1014.6	9	0	9	12	2	6	10	1	-

Godz. 01

DNI	TEMPERATURA POWIETRZA T	TEMPERATURA PUNKTU ROSY T_d	PREŻNOŚĆ PARY WODNEJ e	WILGOTNOŚĆ WZGLĘDNA U	CIŚNIENIE ATMOSFERYCZNE P_o	ZACHMURZENIE N	N_h	h	WIATR dd	v	WIDZIALNOŚĆ V	POGODA ww	W	OPAD R
1	2.0	2.0	7.1	100	1020.9	9	9	.	10	4	1	43	4	-
2	4.2	2.5	7.3	88	1019.5	0	0	9	15	6	7	02	0	-
3	6.6	4.6	8.5	88	1017.9	8	4	5	23	1	7	01	2	-
4	8.1	5.9	9.3	86	1019.0	7	7	5	00	0	5	10	2	-
5	5.2	5.0	8.7	98	1014.1	5	5	5	00	0	4	10	2	-
6	6.7	6.5	9.7	99	1010.9	8	8	5	00	0	4	10	2	-
7	7.4	4.3	8.3	81	1025.5	8	8	5	18	4	5	10	2	-
8	5.5	5.3	8.9	98	1029.2	8	8	4	00	0	4	60	6	0.0
9	4.7	4.5	8.4	98	1030.8	3	3	6	01	2	4	10	0	-
10	- 0.5	- 1.4	5.5	95	1027.0	0	0	9	08	3	7	02	0	-
11	- 0.8	- 2.0	5.3	92	1027.2	0	0	9	04	2	7	02	1	-
12	- 1.0	- 1.9	5.3	93	1031.5	8	8	5	05	1	6	10	7	0.0
13	2.2	1.2	6.7	94	1032.7	8	8	5	12	2	5	10	2	-
14	6.3	3.6	7.9	83	1026.8	7	7	5	18	6	7	02	4	-
15	4.3	3.8	8.0	97	1024.4	8	6	3	00	0	3	61	5	1.3
16	1.0	1.0	6.6	100	1021.6	7	7	5	00	0	2	46	2	-
17	1.8	- 2.4	5.1	74	1003.2	7	7	5	14	9	7	02	2	-
18	4.1	2.1	7.1	86	1000.4	3	3	5	15	5	6	10	1	-
19	8.7	6.7	9.8	87	996.3	8	8	4	27	5	6	80	2	2.5
20	2.1	0.2	6.2	87	1005.8	7	7	5	18	3	6	10	2	-
21	2.3	0.6	6.4	88	1001.4	7	7	4	28	12	7	02	1	-
22	- 1.8	- 2.6	5.0	95	1008.9	8	8	4	20	4	6	55	2	1.6
23	- 2.0	- 2.6	5.1	96	1024.0	8	8	4	32	3	7	71	8	0.1
24	- 2.4	- 3.3	4.8	94	1032.3	8	8	5	05	2	6	10	2	-
25	- 4.2	- 8.1	3.3	87	1030.7	8	8	5	06	1	7	02	2	-
26	-10.3	-11.5	2.5	91	1024.1	0	0	9	13	2	4	10	0	-
27	- 2.7	- 7.8	3.4	69	1017.6	0	0	9	17	6	7	02	0	-
28	- 0.8	- 4.6	4.3	75	1012.2	0	0	9	18	8	6	10	1	-
29	2.6	- 0.4	5.9	81	1007.6	7	7	5	18	6	6	10	1	-
30	3.6	1.0	6.6	83	1012.2	0	0	9	20	6	7	02	1	-

Godz. 07

DNI	TEMPERATURA POWIETRZA T	TEMPERATURA PUNKTU ROSY T_d	PREŻNOŚĆ PARY WODNEJ e	WILGOTNOŚĆ WZGLĘDNA U	CIŚNIENIE ATMOSFERYCZNE P_o	ZACHMURZENIE N	N_h	h	WIATR dd	v	WIDZIALNOŚĆ V	POGODA ww	W	OPAD R
1	2.8	2.8	7.5	100	1015.9	9	9	.	13	3	1	43	4	-
2	4.5	3.0	7.6	93	1021.6	0	0	9	15	7	6	10	0	-
3	4.9	4.1	8.2	95	1027.4	7	7	6	18	3	6	10	1	-
4	7.4	6.2	9.5	92	1031.1	7	7	4	27	2	5	51	2	0.0
5	3.2	3.2	7.7	100	1033.2	9	9	.	00	0	0	47	4	0.2
6	6.7	6.7	9.8	100	1028.9	8	8	4	12	1	3	46	2	-
7	6.0	5.3	8.9	95	1025.9	7	7	5	18	2	6	10	2	-
8	5.0	4.8	8.6	98	1031.0	7	7	5	00	0	4	10	6	0.1
9	4.8	3.6	7.9	91	1028.1	7	7	5	06	4	6	25	1	0.1
10	0.7	- 0.7	5.8	89	1025.9	7	7	5	10	4	7	01	1	-
11	0.2	- 2.2	5.2	84	1027.8	8	8	5	07	3	6	10	1	-
12	- 1.1	- 1.2	5.6	99	1033.5	7	7	6	05	2	5	10	1	-
13	1.4	0.9	6.5	96	1030.6	7	7	5	12	6	4	10	1	-
14	5.3	4.3	8.3	93	1026.2	8	8	4	18	5	7	80	6	0.1
15	3.7	3.5	7.8	98	1024.5	8	6	3	05	2	3	61	4	1.5
16	1.4	1.1	6.6	98	1014.9	8	8	5	13	3	2	44	4	-
17	- 1.1	- 2.4	5.1	90	1002.0	0	0	9	12	3	7	02	1	-
18	5.0	3.8	8.0	91	999.4	8	8	5	13	4	6	10	1	-
19	1.9	1.4	6.7	96	1003.9	8	6	3	26	5	6	61	8	2.5
20	3.0	1.5	6.8	89	999.2	7	7	5	18	4	6	10	2	-
21	0.7	- 1.4	5.5	87	1009.1	7	7	4	28	7	8	03	8	0.2
22	- 1.4	- 1.9	5.3	97	1006.1	7	7	4	08	2	7	85	2	0.2
23	- 2.2	- 4.1	4.5	87	1027.9	8	8	5	35	3	7	02	7	0.3
24	- 3.8	- 6.3	3.8	82	1032.7	7	7	5	05	4	7	02	2	-
25	- 7.0	- 9.0	3.1	84	1029.6	7	7	5	00	0	7	01	2	-
26	-11.9	-13.3	2.2	89	1022.4	0	0	9	15	2	4	10	0	-
27	- 1.7	- 7.4	3.5	66	1017.3	6	0	9	18	6	7	01	1	-
28	1.6	- 3.1	4.9	71	1005.3	6	4	9	18	8	6	10	1	-
29	5.0	1.2	6.7	76	1003.7	7	7	5	18	8	6	10	2	-
30	- 0.7	- 1.3	5.6	96	1012.4	0	0	9	10	1	5	10	0	-

Godz. 13

1	11.2	4.8	8.6	66	1018.1	0	0	9	17	6	6	10	4	-
2	10.2	5.5	9.0	73	1023.8	5	5	6	18	5	6	10	1	-
3	10.0	4.6	8.5	70	1027.1	5	5	5	07	1	6	10	2	-
4	8.2	6.7	9.8	90	1032.7	8	8	4	31	1	4	10	5	0.0
5	7.0	6.8	9.9	98	1032.5	8	8	5	00	0	5	10	4	-
6	7.7	4.3	8.3	79	1027.7	8	8	4	18	2	6	10	4	-
7	8.1	5.5	9.0	84	1027.0	7	7	5	19	2	6	10	2	-
8	9.2	5.9	9.2	79	1031.1	6	6	6	03	3	6	10	2	-
9	4.3	0.2	6.2	75	1027.6	5	5	5	08	5	7	01	1	-
10	7.3	1.7	6.9	68	1025.1	4	4	6	07	3	7	03	1	-
11	3.4	- 0.5	5.9	76	1027.5	6	6	5	03	6	6	10	2	-
12	3.4	0.0	6.1	78	1032.8	5	5	5	06	1	6	10	1	-
13	4.8	1.5	6.8	78	1029.6	8	8	5	11	5	5	10	2	-
14	6.1	4.1	8.2	87	1025.8	8	8	5	18	5	6	80	2	0.5
15	4.1	3.2	7.7	94	1025.4	8	8	4	32	2	4	21	4	0.3
16	4.4	0.5	6.5	78	1009.4	8	8	4	16	7	7	03	4	-
17	5.9	0.0	6.1	67	1001.1	3	3	5	14	5	6	10	0	-
18	10.7	7.7	10.5	82	998.4	6	3	5	07	1	6	10	8	0.0
19	5.0	2.6	7.6	86	1010.5	7	7	4	29	8	6	10	6	1.8
20	5.4	4.1	8.2	92	995.9	8	6	3	24	6	7	21	8	4.2
21	0.2	- 6.0	3.9	63	1013.9	3	3	5	30	5	8	01	8	0.1
22	- 1.9	- 2.6	5.0	95	1012.3	8	8	4	34	7	6	10	8	0.3
23	- 1.6	- 4.4	4.4	82	1026.7	7	7	4	36	1	7	03	8	0.0
24	- 3.3	- 5.7	4.0	83	1032.3	7	7	5	06	3	7	02	2	-
25	- 5.1	- 7.8	3.4	80	1027.2	0	0	9	17	2	4	28	1	-
26	- 2.9	- 8.2	3.3	66	1019.8	0	0	9	14	2	4	03	0	-
27	0.8	- 6.9	3.7	56	1016.0	7	7	9	18	8	7	02	2	-
28	2.5	- 1.7	5.4	73	1009.9	7	4	5	17	5	6	10	8	0.0
29	7.6	2.0	7.1	68	1007.3	3	3	9	18	6	7	02	1	-
30	5.3	2.6	7.4	83	1010.1	6	6	5	18	3	5	10	1	-

Godz. 19

1	6.4	2.6	7.4	77	1018.9	0	0	9	16	6	6	10	0	-
2	7.3	5.0	8.7	85	1026.6	7	7	6	00	0	6	10	1	-
3	8.9	5.8	9.2	81	1027.6	7	7	5	30	1	5	10	2	-
4	7.4	7.0	10.0	97	1033.6	7	7	5	00	0	4	10	2	-
5	6.7	6.7	9.8	100	1031.4	8	8	5	05	1	4	10	2	-
6	6.1	3.6	7.9	85	1027.1	8	8	5	16	1	5	10	2	-
7	6.6	5.6	9.1	94	1028.0	7	7	5	11	1	5	10	2	-
8	4.4	3.7	7.9	95	1031.1	4	4	6	01	3	5	10	1	-
9	1.8	0.8	6.5	94	1027.7	0	0	9	13	1	7	02	1	-
10	3.4	1.0	6.6	85	1025.8	6	6	5	11	2	7	03	1	-
11	0.4	- 0.4	5.9	95	1029.4	8	8	5	07	3	5	70	1	0.0
12	2.6	0.6	6.4	87	1033.1	7	7	5	12	3	6	10	2	-
13	4.9	2.1	7.1	81	1028.1	8	8	5	13	3	3	44	2	-
14	3.9	3.2	7.7	95	1025.5	8	5	4	18	5	6	60	8	4.1
15	2.4	2.1	7.1	98	1024.8	5	5	5	00	0	4	10	1	-
16	3.0	0.2	6.2	81	1006.1	7	7	5	17	6	7	02	2	-
17	3.1	0.4	6.3	83	1001.3	6	6	5	12	4	6	10	1	-
18	9.3	8.6	11.2	95	996.3	7	7	4	10	2	6	80	2	0.5
19	3.6	1.2	6.7	85	1010.7	7	7	5	24	7	8	10	2	-
20	5.1	1.9	7.0	80	998.0	6	6	4	25	6	7	03	8	0.1
21	0.3	- 2.7	5.0	79	1014.5	5	5	4	27	7	7	01	8	0.0
22	- 2.0	- 2.9	4.9	95	1019.7	8	8	5	33	3	6	10	1	-
23	- 1.8	- 6.7	3.7	69	1032.0	8	8	5	36	2	7	02	2	-
24	- 5.1	- 7.0	3.6	85	1031.8	8	8	5	07	3	7	02	2	-
25	- 8.4	-10.3	2.8	87	1025.9	0	0	9	15	1	4	10	0	-
26	- 3.1	- 5.7	4.0	83	1018.3	0	0	9	16	4	4	10	0	-
27	- 3.0	- 6.4	3.8	77	1015.9	5	0	9	18	3	6	10	2	-
28	1.4	- 1.1	5.7	83	1010.6	0	0	9	16	4	6	10	1	-
29	4.4	1.3	6.7	80	1007.6	1	1	9	18	4	7	02	0	-
30	5.9	3.3	7.7	83	1009.2	8	8	5	17	2	6	10	2	-

Godz. 01

DNI	TEMPERATURA POWIETRZA T	TEMPERATURA PUNKTU ROSY T_d	PREŻNOŚĆ PARY WODNEJ e	WILGOTNOŚĆ WZGLĘDNA U	CIŚNIENIE ATMOSFERYCZNE P_o	ZACHMURZENIE N	N_h	h	WIATR dd	v	WIDZIALNOŚĆ V	POGODA ww	W	OPAD R
1	2.8	2.8	7.5	100	1021.1	9	9	.	10	3	1	43	4	-
2	1.6	1.3	6.7	98	1021.6	9	9	.	21	2	1	45	4	-
3	6.5	4.8	8.6	89	1025.3	8	8	5	22	2	6	10	2	-
4	6.5	5.8	9.2	96	1026.2	8	8	3	00	0	4	10	2	-
5	7.1	6.4	9.6	95	1032.9	8	8	3	03	2	5	10	2	-
6	7.1	6.1	9.4	94	1030.2	8	8	4	10	1	5	10	2	-
7	5.6	4.6	8.5	93	1026.7	8	8	4	15	3	6	10	2	-
8	5.8	5.1	8.8	95	1026.0	8	8	3	04	1	4	10	2	-
9	5.4	4.1	8.2	92	1028.6	8	8	5	04	2	6	10	2	-
10	- 0.3	- 1.2	5.6	93	1027.0	0	0	9	09	1	7	02	0	-
11	- 0.6	- 1.9	5.3	91	1025.9	3	3	4	09	4	7	03	1	-
12	- 1.0	- 1.9	5.3	92	1030.2	7	7	4	09	1	5	10	1	-
13	0.0	- 0.9	5.7	93	1033.5	0	0	9	12	2	6	10	1	-
14	1.4	- 0.2	6.0	88	1028.5	8	8	5	15	1	6	10	2	-
15	0.4	- 0.2	6.0	96	1025.2	8	6	3	20	1	5	73	6	7.4
16	1.8	1.3	6.7	96	1021.0	8	8	2	21	1	4	10	2	-
17	- 3.3	- 4.3	4.4	94	1025.8	0	0	9	12	2	6	10	0	-
18	4.4	1.5	6.8	81	1001.0	3	1	7	12	4	7	01	1	-
19	8.9	5.1	8.8	77	997.1	8	5	5	19	6	7	03	6	1.2
20	1.1	0.2	6.2	93	1007.5	8	0	9	22	4	6	10	2	-
21	2.0	- 1.4	5.5	78	1000.8	8	8	4	28	7	7	63	1	0.0
22	- 1.9	- 3.8	4.6	87	1010.3	5	4	6	21	7	7	01	8	0.0
23	- 4.0	- 5.5	4.0	90	1022.8	0	0	9	36	1	5	10	1	-
24	- 3.5	- 5.7	4.0	85	1031.6	8	8	4	05	4	6	10	2	-
25	- 7.8	- 9.8	2.9	83	1030.3	7	7	5	11	2	6	71	2	0.0
26	-13.7	-15.3	1.9	88	1025.3	0	0	9	00	0	6	10	0	-
27	-10.2	-12.7	2.3	79	1020.7	0	0	9	00	0	5	10	0	-
28	- 5.8	- 7.8	3.4	85	1015.6	0	0	9	19	3	5	10	0	-
29	4.0	0.6	6.4	79	1009.4	7	7	6	19	6	7	03	1	-
30	4.2	1.5	6.8	82	1012.4	4	4	6	22	5	7	02	1	-

Godz. 07

DNI	TEMPERATURA POWIETRZA T	TEMPERATURA PUNKTU ROSY T_d	PREŻNOŚĆ PARY WODNEJ e	WILGOTNOŚĆ WZGLĘDNA U	CIŚNIENIE ATMOSFERYCZNE P_o	ZACHMURZENIE N	N_h	h	WIATR dd	v	WIDZIALNOŚĆ V	POGODA ww	W	OPAD R
1	1.9	1.9	7.0	100	1020.8	9	9	.	11	2	1	45	4	-
2	1.4	0.9	6.5	96	1022.8	9	9	.	19	1	1	45	4	-
3	5.6	3.0	7.6	85	1028.4	8	8	5	20	1	7	02	2	-
4	6.8	6.6	9.7	99	1030.4	8	8	2	27	2	3	51	4	0.8
5	6.7	6.0	9.4	96	1032.2	8	8	3	09	1	4	10	2	-
6	6.3	6.1	9.4	96	1029.0	9	8	3	14	1	3	44	2	-
7	5.6	4.9	8.7	95	1026.7	8	8	4	00	0	4	53	2	0.0
8	5.4	4.6	8.5	95	1024.1	8	8	5	04	1	4	10	2	-
9	1.3	- 1.7	5.4	81	1027.8	1	1	9	08	4	7	01	6	0.5
10	- 1.4	- 2.0	5.3	96	1026.7	1	0	9	07	2	6	10	0	-
11	0.3	- 2.2	5.2	84	1026.8	8	6	5	07	6	6	10	1	-
12	0.1	- 0.7	5.8	93	1032.1	8	8	4	09	3	5	10	2	-
13	- 1.0	- 1.3	5.6	98	1033.2	8	8	2	09	3	2	46	1	-
14	2.1	1.0	6.6	92	1027.5	8	8	5	14	1	6	10	2	-
15	0.7	0.4	6.3	98	1024.6	8	6	3	27	1	4	61	7	2.4
16	1.0	0.7	6.4	98	1015.9	8	8	2	14	4	3	46	2	-
17	- 2.8	- 4.7	4.3	86	1004.0	0	0	9	09	3	6	10	0	-
18	7.3	5.0	8.7	85	1000.1	8	6	5	12	3	7	60	1	0.0
19	2.6	1.8	7.0	96	1003.1	8	6	3	27	5	6	65	6	7.3
20	2.0	0.6	6.4	90	1000.4	8	5	3	22	9	7	60	2	0.0
21	- 0.2	- 0.8	5.8	96	1007.5	8	6	4	30	7	7	26	7	1.1
22	- 1.0	- 1.9	5.3	92	1005.9	8	8	4	20	1	6	71	2	0.1
23	- 4.6	- 4.8	4.3	98	1026.9	4	4	4	36	1	4	28	1	-
24	- 4.6	- 7.0	3.6	83	1031.7	8	8	4	06	5	6	10	2	-
25	-11.0	-12.3	2.4	90	1030.0	6	6	4	12	1	6	10	7	0.1
26	-14.4	-16.1	1.7	87	1023.6	2	0	9	12	1	6	10	0	-
27	-10.4	-13.1	2.2	81	1020.2	5	1	9	00	0	5	10	1	-
28	- 6.3	- 8.2	3.3	84	1011.4	4	1	9	21	3	5	10	0	-
29	3.1	1.2	6.7	87	1007.1	7	5	6	22	5	7	01	2	-
30	- 1.2	- 2.2	5.2	94	1013.5	3	3	9	00	0	2	46	0	-

Godz. 13

1	4.9	4.1	8.2	95	1020.3	0	0	9	16	2	4	10	4	-
2	8.4	4.1	5.2	74	1024.1	0	0	9	21	1	5	10	4	-
3	8.1	5.5	9.0	84	1027.4	7	7	5	15	1	6	10	2	-
4	7.6	6.8	9.9	94	1032.3	8	8	2	24	1	3	44	5	0.0
5	7.8	6.2	9.5	90	1031.8	8	8	5	07	2	5	10	2	-
6	6.8	5.0	8.7	88	1028.1	8	8	3	25	3	5	10	4	-
7	7.2	5.8	9.2	91	1027.0	8	8	4	00	0	5	50	5	0.1
8	9.8	6.1	9.4	77	1029.7	5	3	7	02	1	6	10	2	-
9	4.7	- 0.9	5.7	67	1027.0	1	1	5	11	4	6	10	1	-
10	6.4	0.6	6.4	67	1024.4	0	0	9	09	4	6	05	0	-
11	0.6	- 2.4	5.1	79	1027.7	7	7	4	07	6	6	10	2	-
12	2.7	0.2	6.2	84	1032.5	7	7	4	09	4	5	10	2	-
13	3.9	1.2	6.7	84	1031.0	6	0	9	12	2	5	10	4	-
14	6.1	3.0	7.6	81	1024.1	8	4	5	27	1	5	61	2	0.2
15	5.1	1.7	6.9	91	1024.9	8	8	2	32	1	4	10	6	0.2
16	4.4	0.6	6.4	77	1010.1	6	6	5	16	2	6	10	4	-
17	5.0	- 0.9	5.7	67	1001.8	6	1	9	12	4	7	03	1	-
18	10.8	7.8	10.0	77	994.1	8	5	5	11	3	7	21	2	0.0
19	3.1	2.3	7.2	96	1009.6	8	7	3	25	5	5	60	7	2.8
20	2.6	1.8	7.0	96	997.1	8	6	3	22	8	7	61	7	1.0
21	- 1.2	- 2.2	5.2	92	1012.4	7	6	4	29	9	6	85	8	0.9
22	- 6.9	- 8.3	4.8	85	1009.4	8	8	4	36	2	5	22	7	3.0
23	- 2.1	- 5.4	4.1	73	1028.6	6	6	5	04	2	6	10	1	-
24	- 4.8	- 7.8	3.4	80	1031.3	7	7	5	06	2	7	02	7	0.0
25	- 7.8	-12.2	2.4	66	1027.7	1	1	9	11	1	6	10	7	0.0
26	- 3.7	- 8.6	3.2	68	1021.3	0	0	9	14	2	6	10	0	-
27	- 1.6	- 6.0	3.9	71	1017.9	8	5	5	15	1	4	10	2	-
28	3.0	- 0.9	5.7	75	1010.6	8	8	5	26	2	5	10	1	-
29	7.6	2.6	7.4	71	1008.2	5	1	7	24	7	6	10	1	-
30	8.1	2.8	7.5	70	1009.9	2	1	5	11	3	5	10	4	-

Godz. 19

1	1.8	1.5	6.8	98	1021.1	9	9	.	00	0	0	47	0	-
2	6.4	4.4	8.4	88	1026.6	8	8	5	20	1	5	10	1	-
3	7.9	6.8	9.2	87	1027.5	8	8	4	12	1	6	10	1	-
4	7.3	6.5	9.7	95	1032.9	8	8	4	00	0	5	10	4	-
5	7.2	6.1	9.4	92	1030.9	8	8	5	09	1	5	10	2	-
6	6.0	4.3	8.3	89	1027.5	8	8	4	00	0	5	10	2	-
7	6.3	5.6	9.1	95	1027.7	8	8	5	00	0	4	10	6	0.1
8	7.0	5.1	8.8	88	1029.8	7	7	5	05	1	6	10	1	-
9	1.7	- 0.5	5.6	85	1027.3	0	0	9	10	3	6	10	0	-
10	3.3	- 0.7	5.8	76	1029.3	7	7	6	09	5	7	02	1	-
11	0.0	- 2.4	5.1	84	1028.5	8	8	4	08	5	6	10	2	-
12	2.2	0.4	6.3	88	1033.1	8	8	4	12	4	6	10	2	-
13	1.0	0.2	6.2	95	1029.8	7	0	9	12	1	5	10	2	-
14	3.6	3.1	7.6	97	1025.8	8	6	3	22	2	5	63	6	5.0
15	2.0	1.5	6.8	96	1024.6	8	8	2	08	1	4	20	2	0.1
16	- 0.4	- 1.3	5.6	95	1007.5	0	0	9	15	2	6	10	1	-
17	3.4	0.0	6.1	78	1002.3	8	8	5	09	3	7	02	2	-
18	8.8	7.8	10.6	94	996.8	8	8	5	09	2	7	02	6	0.5
19	3.0	1.5	6.8	89	1011.2	8	8	4	24	4	6	10	6	0.0
20	4.0	2.6	7.4	91	997.9	4	4	5	27	5	6	10	6	1.0
21	- 0.7	- 3.8	4.6	78	1013.9	7	7	5	27	3	7	87	7	0.1
22	- 2.7	- 5.4	4.1	82	1017.9	7	7	5	36	5	6	10	2	-
23	- 3.0	- 5.0	4.2	86	1031.1	7	7	5	06	4	6	10	2	-
24	- 6.0	- 8.6	3.2	81	1031.0	8	8	4	06	4	7	02	2	-
25	-11.6	-13.5	2.2	87	1027.1	0	0	9	14	1	5	10	0	-
26	- 9.5	-13.2	2.2	75	1021.1	0	0	9	14	1	5	10	0	-
27	- 2.4	- 6.3	3.8	73	1017.4	1	1	5	24	4	6	10	1	-
28	1.8	- 0.5	5.9	85	1011.2	0	0	9	23	4	6	10	1	-
29	7.3	2.3	7.2	70	1007.8	2	2	9	19	7	7	01	1	-
30	5.9	2.6	7.4	79	1009.5	6	6	6	15	3	6	10	1	-

Godz. 01

DNI	TEMPERATURA POWIETRZA T	TEMPERATURA PUNKTU ROSY T_d	PREŻNOŚĆ PARY WODNEJ e	WILGOTNOŚĆ WZGLĘDNA U	CIŚNIENIE ATMOSFERYCZNE P_o	ZACHMURZENIE N	N_h	h	WIATR dd	v	WIDZIALNOŚĆ V	POGODA ww	W	OPAD R
1	4.7	4.0	8.1	95	1022.7	7	7	3	11	3	5	10	1	-
2	- 0.9	- 1.0	5.7	99	1023.0	0	0	9	05	2	3	42	0	-
3	- 0.7	- 0.7	5.8	100	1029.1	0	0	9	00	0	1	44	4	-
4	2.8	2.8	7.5	100	1029.0	9	9	.	00	0	2	47	1	-
5	6.6	6.6	9.7	100	1033.5	8	8	1	00	0	3	44	4	-
6	6.7	6.7	9.8	100	1031.0	8	8	2	07	2	5	10	2	-
7	5.9	4.6	8.5	92	1028.3	8	8	5	15	3	6	10	2	-
8	5.3	4.8	8.6	97	1029.4	8	8	9	07	3	5	10	2	-
9	0.7	0.7	6.4	100	1029.8	5	5	7	05	3	7	02	1	-
10	0.0	- 0.6	5.9	96	1030.0	0	0	9	09	5	7	02	0	-
11	- 0.3	- 0.9	5.7	96	1027.6	3	3	7	07	8	7	02	1	-
12	- 0.1	- 0.7	5.8	96	1032.5	6	6	4	08	4	6	10	2	-
13	- 1.1	- 1.7	5.4	96	1036.4	0	0	9	09	6	5	10	0	-
14	- 1.5	- 2.1	5.2	97	1032.5	0	0	9	02	4	6	10	0	-
15	- 3.3	- 3.4	4.7	99	1026.4	0	0	9	08	3	6	10	0	-
16	- 6.3	- 6.7	3.7	97	1023.7	4	0	9	06	1	5	10	0	-
17	- 4.5	- 5.4	4.1	93	1010.1	0	0	9	09	6	5	10	0	-
18	0.5	- 0.5	5.9	93	1007.0	8	8	6	09	5	6	10	2	-
19	12.2	7.7	10.5	74	998.5	6	0	9	20	7	7	03	1	-
20	3.2	2.5	7.3	94	1008.5	8	8	6	21	3	6	10	1	-
21	3.1	0.2	6.2	81	997.3	6	6	6	26	8	7	03	6	0.2
22	- 1.9	- 2.7	5.0	95	1011.9	5	5	6	24	3	7	85	1	0.0
23	- 2.5	- 2.8	5.0	98	1020.7	8	6	2	06	2	5	71	7	1.4
24	-15.0	-15.5	1.8	95	1032.6	0	0	9	28	1	3	46	4	-
25	- 8.1	- 9.5	3.0	90	1030.2	8	8	4	04	3	7	02	2	-
26	-10.7	-12.5	2.3	87	1027.4	8	8	4	00	0	7	02	7	0.0
27	-11.9	-13.3	2.2	89	1024.1	0	0	9	08	4	6	10	0	-
28	- 0.9	- 9.4	3.0	52	1018.1	4	4	9	11	2	7	03	0	-
29	2.7	- 1.4	5.5	75	1012.6	0	0	9	00	0	6	10	6	0.6
30	5.9	1.7	6.9	74	1013.9	7	7	6	24	4	7	01	2	-

Godz. 07

DNI	TEMPERATURA POWIETRZA T	TEMPERATURA PUNKTU ROSY T_d	PREŻNOŚĆ PARY WODNEJ e	WILGOTNOŚĆ WZGLĘDNA U	CIŚNIENIE ATMOSFERYCZNE P_o	ZACHMURZENIE N	N_h	h	WIATR dd	v	WIDZIALNOŚĆ V	POGODA ww	W	OPAD R
1	5.2	4.7	8.6	97	1022.6	8	8	3	12	4	5	10	2	-
2	- 1.6	- 1.8	5.3	98	1024.2	0	0	9	03	2	4	10	4	-
3	0.2	0.2	6.2	100	1029.5	8	8	1	00	0	3	42	4	-
4	4.7	4.7	8.5	100	1030.9	8	8	2	22	1	3	46	4	-
5	6.4	6.4	9.6	100	1033.1	8	8	1	00	0	3	46	4	-
6	6.5	6.3	9.5	99	1029.7	8	8	2	18	2	4	10	2	-
7	4.1	3.4	7.8	95	1027.5	6	6	6	14	2	6	10	2	-
8	4.1	3.4	7.8	95	1029.9	7	2	7	08	2	5	10	2	-
9	- 1.5	- 3.0	4.9	89	1030.3	0	0	9	09	5	7	02	1	-
10	- 1.6	- 2.4	5.1	94	1029.8	0	0	9	08	5	6	10	0	-
11	- 0.6	- 0.9	5.7	98	1028.3	8	8	3	05	5	5	10	1	-
12	0.5	- 0.3	6.0	95	1033.6	8	8	4	07	4	6	10	1	-
13	- 0.5	- 0.8	5.8	98	1036.8	8	8	3	10	7	5	10	1	-
14	- 2.1	- 3.0	4.9	95	1030.6	3	0	9	08	5	6	10	0	-
15	- 4.7	- 5.3	4.1	96	1026.0	5	3	9	05	1	6	10	1	-
16	- 4.9	- 5.5	4.0	95	1019.6	9	9	.	13	2	1	45	4	-
17	- 5.2	- 5.9	3.9	95	1009.2	0	0	9	08	5	5	10	0	-
18	2.0	1.2	6.7	95	1005.6	6	6	5	10	5	6	60	2	0.0
19	9.2	3.6	7.9	68	1000.5	3	2	9	19	7	8	03	1	-
20	2.0	0.4	6.3	85	1003.3	6	2	6	18	3	6	10	2	-
21	1.4	0.4	6.3	93	1003.8	8	8	4	32	8	5	86	6	0.1
22	- 3.3	- 6.7	3.7	77	1009.6	6	3	7	17	4	7	01	8	0.0
23	- 2.4	- 2.7	5.0	98	1025.4	8	6	3	03	3	5	71	7	0.4
24	- 5.8	- 6.5	3.7	95	1032.3	8	8	2	03	4	6	10	4	-
25	-13.3	-14.9	1.9	88	1030.2	4	4	4	33	2	6	22	1	0.0
26	-16.2	-18.0	1.5	86	1026.4	2	2	9	08	1	5	10	1	-
27	-14.1	-14.6	2.0	95	1023.3	0	0	9	07	2	6	10	0	-
28	- 0.1	- 8.2	3.3	54	1014.7	3	3	9	19	6	7	02	0	-
29	4.8	0.4	6.3	73	1010.2	7	2	9	20	6	7	03	1	-
30	0.0	- 0.6	5.9	96	1014.7	6	6	7	04	2	7	03	6	0.0

Godz. 13

1	9.4	6.2	9.5	81	1021.5	2	2	5	11	4	6	10	1	-
2	10.9	6.2	9.5	72	1024.7	0	0	9	20	4	6	10	0	-
3	8.8	7.3	10.2	90	1028.3	7	7	6	06	1	5	10	4	-
4	6.3	6.3	9.5	100	1032.7	8	8	2	28	1	4	28	5	0.0
5	7.6	7.6	10.4	100	1032.8	8	8	2	07	3	3	10	4	-
6	7.5	5.5	9.0	87	1029.3	8	8	4	17	2	6	10	2	-
7	8.9	6.1	9.4	83	1027.7	7	7	6	06	4	6	10	2	-
8	8.7	3.4	7.8	70	1030.2	4	3	7	09	4	7	03	1	-
9	4.9	0.2	6.2	72	1030.8	0	0	9	11	8	7	01	0	-
10	5.0	0.4	6.3	72	1028.2	6	6	9	09	7	7	03	1	-
11	0.3	0.3	6.2	100	1027.8	8	8	3	09	4	4	22	7	0.3
12	4.4	1.2	6.7	79	1034.1	7	7	5	10	7	6	10	2	-
13	2.8	0.4	6.3	84	1035.4	0	0	9	08	8	6	10	1	-
14	8.3	2.3	7.2	65	1027.4	3	0	9	15	3	7	02	0	-
15	1.5	0.4	6.3	92	1025.4	8	8	4	05	2	5	10	1	-
16	0.7	0.2	6.2	96	1014.2	0	0	9	10	4	6	10	4	-
17	1.3	- 3.0	4.9	73	1007.9	1	1	9	09	6	6	10	0	-
18	6.1	3.6	7.9	84	1003.5	8	2	6	07	5	6	20	6	0.0
19	3.9	3.7	7.9	98	1007.4	8	2	6	28	11	6	61	1	0.0
20	2.9	0.4	6.3	85	997.3	8	5	5	20	8	6	60	2	0.0
21	0.1	- 2.7	5.0	82	1009.5	4	4	4	28	8	8	26	1	0.9
22	- 0.7	- 4.1	4.5	76	1011.2	8	8	2	17	5	4	86	2	0.0
23	- 3.3	- 5.0	4.2	86	1021.5	1	1	5	02	2	6	10	7	0.0
24	- 4.3	- 5.9	3.9	90	1031.3	8	8	4	02	5	6	10	7	0.0
25	- 8.9	-11.3	2.6	84	1028.8	7	7	4	00	0	6	71	8	0.1
26	- 6.9	-10.2	2.8	77	1024.7	0	0	9	08	4	6	10	0	-
27	1.5	- 9.8	2.9	42	1021.0	6	1	9	17	6	7	02	1	-
28	3.8	- 4.1	4.5	56	1012.7	7	7	9	19	10	8	03	1	-
29	8.4	1.9	7.0	64	1010.2	6	3	6	19	7	8	21	2	0.0
30	10.0	2.6	7.4	60	1013.7	1	1	9	22	7	7	01	1	-

Godz. 19

1	4.1	2.8	7.5	91	1022.2	0	0	9	12	2	6	10	0	-
2	2.9	2.1	7.1	96	1027.0	0	0	9	22	1	5	10	0	-
3	6.1	5.7	9.1	97	1028.0	7	7	5	10	1	5	10	2	-
4	6.6	6.6	9.7	100	1033.1	8	8	1	24	1	4	10	2	-
5	7.1	7.1	10.1	100	1032.0	8	8	2	08	2	4	10	5	0.0
6	6.7	3.9	8.1	83	1028.7	8	8	4	16	3	6	10	2	-
7	6.3	5.6	9.1	95	1028.5	8	8	9	05	2	5	10	2	-
8	3.5	2.8	7.4	95	1029.7	6	6	9	03	1	6	10	1	-
9	2.1	- 0.2	6.0	86	1030.0	0	0	9	08	7	7	02	0	-
10	0.3	- 0.7	5.8	93	1028.2	0	0	9	10	4	6	10	1	-
11	1.5	0.4	6.3	92	1030.0	8	8	4	10	3	6	10	2	-
12	0.6	- 0.5	5.9	91	1034.0	2	2	6	09	6	6	10	1	-
13	- 0.6	- 0.6	5.8	100	1034.5	0	0	9	06	3	6	10	0	-
14	- 0.6	- 0.9	5.7	98	1027.3	0	0	9	09	5	6	10	0	-
15	- 2.2	- 2.8	5.0	96	1026.7	2	2	9	06	2	6	10	1	-
16	- 0.9	- 2.7	5.0	87	1012.2	0	0	9	12	2	6	10	0	-
17	0.1	- 1.2	5.6	91	1007.8	7	7	6	09	7	6	10	1	-
18	4.1	3.2	7.7	94	1001.6	8	3	6	06	4	6	10	2	-
19	4.1	3.4	7.8	95	1011.5	8	8	5	25	4	6	10	6	0.3
20	2.7	2.7	7.4	100	995.7	8	6	4	21	6	6	61	6	2.3
21	- 1.9	- 2.4	5.1	96	1012.7	6	6	5	27	6	7	85	1	0.1
22	- 1.7	- 1.9	5.3	98	1016.2	8	6	1	09	5	5	71	8	2.6
23	-12.7	-13.7	2.1	91	1031.3	0	0	9	01	2	2	46	0	-
24	- 6.1	- 8.2	3.3	85	1030.9	8	8	4	03	5	7	02	2	-
25	- 9.8	-11.4	2.5	88	1028.2	8	8	4	33	2	6	78	7	0.0
26	-10.8	-13.1	2.2	84	1024.1	0	0	9	06	3	6	10	0	-
27	- 2.3	- 7.2	3.4	66	1019.5	0	0	9	17	5	7	01	1	-
28	1.9	- 0.5	5.9	86	1014.9	8	5	5	20	7	6	60	2	0.1
29	6.5	2.6	7.4	77	1011.5	5	5	7	20	6	7	03	1	-
30	5.0	2.5	7.3	85	1013.9	0	0	9	17	1	7	02	0	-

Godz. 01

DNI	TEMPERATURA POWIETRZA T	TEMPERATURA PUNKTU ROSY T_d	PRĘŻNOŚĆ PARY WODNEJ e	WILGOTNOŚĆ WZGLĘDNA U	CIŚNIENIE ATMOSFERYCZNE P_o	ZACHMURZENIE N	N_h	h	WIATR dd	v	WIDZIALNOŚĆ V	POGODA ww	W	OPAD R
1	3.1	3.1	7.6	100	1021.8	9	9	.	06	3	1	45	4	-
2	2.5	2.5	7.3	100	1021.7	9	9	.	25	1	1	45	4	-
3	1.7	1.4	6.8	98	1025.9	8	8	3	00	0	4	28	4	-
4	6.2	6.2	9.5	100	1028.6	9	9	.	00	0	1	47	4	-
5	6.5	6.5	9.7	100	1032.8	9	9	.	00	0	2	45	4	-
6	7.1	6.7	9.8	97	1030.2	8	8	1	03	1	4	10	4	-
7	6.0	5.3	8.9	95	1027.1	8	8	3	35	1	4	10	5	0.1
8	5.8	5.3	8.9	97	1028.9	8	8	5	18	2	6	10	2	-
9	5.6	5.4	8.9	98	1028.0	8	8	5	02	1	5	61	6	1.3
10	0.0	- 0.9	5.7	95	1027.8	0	0	9	03	4	7	02	0	-
11	- 0.3	- 1.2	5.6	95	1026.3	8	8	3	04	5	7	03	1	-
12	- 0.2	- 1.1	5.6	94	1031.2	8	8	2	07	5	5	10	2	-
13	- 0.6	- 1.2	5.6	96	1034.0	0	0	9	04	2	5	10	1	-
14	0.2	- 0.7	5.8	95	1029.3	6	4	8	07	2	6	10	2	-
15	3.5	3.0	7.6	97	1024.8	8	9	4	25	1	5	61	6	4.9
16	2.2	1.9	7.0	98	1021.8	8	8	2	00	0	5	10	4	-
17	- 3.0	- 3.7	4.6	95	1007.2	0	0	9	02	2	6	10	0	-
18	3.4	1.9	7.0	89	1003.6	7	7	9	03	1	7	02	6	0.5
19	5.0	4.3	8.3	96	998.9	3	3	9	19	2	6	10	1	-
20	1.4	- 0.7	5.8	85	1008.8	2	2	6	21	2	6	10	1	-
21	2.4	- 2.2	5.2	71	1000.8	7	7	5	25	7	8	03	1	-
22	- 3.0	- 6.0	3.9	89	1012.6	2	2	6	19	3	7	01	8	0.0
23	- 3.6	- 5.4	4.1	87	1023.0	8	8	4	35	1	7	02	2	-
24	- 3.4	- 4.7	4.3	91	1031.9	8	8	4	04	5	6	10	2	-
25	- 7.4	- 9.4	3.0	86	1030.4	8	8	4	03	3	6	71	7	0.2
26	-14.1	-14.6	2.0	95	1026.3	0	0	9	03	2	4	10	0	-
27	-14.1	-14.4	2.0	95	1022.1	0	0	9	03	1	5	10	0	-
28	- 8.2	- 8.8	3.1	95	1017.2	0	0	9	05	2	4	10	1	-
29	- 0.7	- 1.3	5.6	96	1011.5	0	0	9	00	0	4	20	1	-
30	5.2	2.3	7.2	82	1014.4	3	3	9	22	2	8	03	1	-

Godz. 07

DNI	TEMPERATURA POWIETRZA T	TEMPERATURA PUNKTU ROSY T_d	PRĘŻNOŚĆ PARY WODNEJ e	WILGOTNOŚĆ WZGLĘDNA U	CIŚNIENIE ATMOSFERYCZNE P_o	ZACHMURZENIE N	N_h	h	WIATR dd	v	WIDZIALNOŚĆ V	POGODA ww	W	OPAD R
1	1.7	1.7	6.9	100	1021.7	9	9	.	05	3	1	45	4	-
2	1.0	1.0	6.6	100	1023.4	9	9	.	27	1	1	45	4	-
3	4.3	4.1	8.2	98	1028.6	8	8	2	00	0	4	10	2	-
4	6.5	6.5	9.7	100	1030.2	9	9	.	00	0	2	47	4	-
5	6.7	6.7	9.8	100	1032.1	8	8	2	05	1	3	46	4	-
6	6.9	6.7	9.8	99	1028.8	8	8	1	04	2	2	46	2	-
7	6.0	5.8	9.2	98	1026.5	8	8	3	02	1	3	46	2	-
8	4.5	4.3	8.3	98	1030.0	8	8	5	32	1	4	10	2	-
9	0.5	- 0.5	5.9	93	1027.7	8	8	6	03	3	6	10	6	0.1
10	- 1.3	- 2.2	5.2	94	1027.0	2	2	3	03	4	6	10	1	-
11	- 0.1	- 0.7	5.8	97	1027.0	8	8	3	04	4	5	10	2	-
12	0.9	- 0.2	6.0	91	1032.6	8	8	3	05	3	5	10	2	-
13	- 1.0	- 1.0	5.7	100	1033.7	9	9	.	05	4	2	47	1	-
14	0.6	0.0	6.1	96	1027.9	7	7	9	02	1	6	21	1	0.1
15	1.5	1.2	6.7	98	1024.8	8	6	3	00	0	6	61	6	2.3
16	0.7	0.7	6.4	100	1017.4	9	9	.	04	2	2	47	2	-
17	- 2.7	- 3.7	4.7	93	1005.5	0	0	9	02	2	6	10	0	-
18	4.8	3.8	8.0	93	1002.2	8	2	5	04	3	6	21	2	0.5
19	6.9	3.2	7.7	77	1002.2	8	5	6	25	7	7	03	1	-
20	5.4	- 0.7	5.8	74	1001.7	8	4	6	20	4	7	02	1	-
21	0.6	- 1.2	5.6	87	1007.1	6	2	5	28	5	8	01	6	0.2
22	- 2.3	- 3.5	4.7	90	1007.2	7	7	6	07	2	6	02	1	-
23	- 3.7	- 4.4	4.4	93	1026.5	8	5	5	03	1	7	01	2	-
24	- 4.4	- 6.0	3.9	90	1031.7	8	8	3	03	5	6	10	2	-
25	- 8.7	-11.2	2.6	82	1029.8	8	8	3	05	1	6	71	7	0.3
26	-15.1	-15.6	1.8	95	1025.3	3	3	5	02	1	5	78	7	0.0
27	-15.1	-15.7	1.8	95	1022.2	0	0	9	00	0	5	10	0	-
28	- 6.6	- 7.4	3.5	94	1013.0	1	1	9	06	2	5	10	0	-
29	- 0.3	- 0.6	5.8	98	1005.8	5	3	6	00	0	5	10	4	-
30	- 0.7	- 1.3	5.6	96	1014.6	1	1	9	01	2	7	03	1	-

Godz. 13

DNI	TEMPERATURA POWIETRZA T	TEMPERATURA PUNKTU ROSY T_d	PRĘŻNOŚĆ PARY WODNEJ e	WILGOTNOŚĆ WZGLĘDNA U	CIŚNIENIE ATMOSFERYCZNE P_o	ZACHMURZENIE N	N_h	h	WIATR dd	v	WIDZIALNOŚĆ V	POGODA ww	W	OPAD R
1	2.9	2.9	7.5	100	1021.3	9	9	.	07	3	2	43	4	-
2	3.5	3.3	7.7	98	1025.0	8	8	2	00	0	3	42	4	-
3	7.2	6.8	10.0	97	1027.7	5	5	2	99	1	4	10	2	-
4	7.7	7.3	10.2	97	1032.0	8	8	3	21	1	2	42	4	-
5	7.6	7.2	10.1	97	1031.8	8	8	1	04	2	3	46	4	-
6	8.9	7.5	10.4	91	1027.8	8	8	3	03	1	4	10	4	-
7	7.7	7.0	10.0	94	1027.0	8	8	6	00	0	4	10	4	-
8	7.3	6.9	9.9	91	1030.2	8	8	3	05	3	5	10	2	-
9	2.7	0.8	6.5	87	1027.8	7	7	3	04	7	6	10	2	-
10	4.0	0.8	6.5	81	1026.3	0	0	9	03	6	7	02	1	-
11	- 8.3	- 1.2	5.6	95	1027.6	8	8	3	05	6	5	10	2	-
12	2.0	0.8	6.5	92	1033.2	8	5	2	06	3	5	10	2	-
13	3.7	2.1	7.0	89	1031.7	2	0	9	06	4	4	10	4	-
14	6.7	3.2	7.7	79	1026.4	8	4	7	05	1	6	10	2	-
15	3.2	2.7	7.4	97	1024.9	7	7	2	22	1	4	10	6	0.6
16	2.6	0.6	6.4	80	1011.7	0	0	9	03	2	6	10	4	-
17	5.8	0.2	6.2	69	1003.1	2	0	4	09	3	7	02	0	-
18	9.1	7.1	10.1	88	1000.4	8	5	6	02	2	6	10	2	-
19	3.3	2.5	7.5	94	1010.2	8	6	3	22	5	6	61	6	0.4
20	4.1	2.3	7.2	88	997.6	8	7	4	22	6	7	60	2	0.6
21	0.1	- 0.2	6.0	98	1012.2	8	8	4	27	7	1	86	2	0.2
22	- 2.0	- 2.6	5.1	96	1009.6	8	8	3	05	4	5	71	7	2.7
23	- 2.7	- 4.1	4.5	90	1028.6	8	8	5	35	4	6	71	7	0.6
24	- 5.2	- 7.0	3.6	86	1031.2	5	5	5	02	4	6	10	7	0.2
25	- 8.4	- 9.4	3.0	92	1028.3	3	0	9	04	2	5	10	7	0.0
26	- 9.9	-11.5	2.5	88	1024.0	0	0	9	04	3	5	10	7	0.0
27	- 6.3	- 7.8	3.4	78	1019.3	7	3	9	03	2	4	10	1	-
28	3.0	0.2	6.2	83	1011.4	7	7	9	03	1	6	10	1	-
29	10.4	5.1	8.8	70	1008.3	3	1	9	26	3	8	01	1	-
30	5.4	2.6	7.4	82	1011.7	0	0	9	04	3	6	10	1	-

Godz. 19

DNI	TEMPERATURA POWIETRZA T	TEMPERATURA PUNKTU ROSY T_d	PRĘŻNOŚĆ PARY WODNEJ e	WILGOTNOŚĆ WZGLĘDNA U	CIŚNIENIE ATMOSFERYCZNE P_o	ZACHMURZENIE N	N_h	h	WIATR dd	v	WIDZIALNOŚĆ V	POGODA ww	W	OPAD R
1	1.2	1.2	6.7	100	1021.4	9	9	.	00	0	1	45	4	-
2	1.4	1.4	6.8	100	1026.7	9	9	.	00	0	1	47	1	-
3	5.7	5.7	9.2	100	1027.4	9	9	.	02	1	2	47	1	-
4	7.1	7.1	10.1	100	1032.7	9	9	.	00	0	2	45	4	-
5	7.1	6.7	9.8	97	1031.1	9	8	1	04	2	3	44	4	-
6	7.8	6.8	9.9	94	1027.1	8	8	2	27	2	4	51	4	0.0
7	6.4	5.7	9.2	95	1027.8	8	8	2	04	1	5	10	2	-
8	6.8	5.8	9.2	92	1029.6	7	7	3	00	0	5	10	2	-
9	1.3	- 0.2	6.0	90	1028.0	3	0	9	06	5	6	10	1	-
10	2.2	- 0.7	5.8	80	1026.2	3	3	9	04	7	7	01	1	-
11	- 0.1	- 0.7	5.8	96	1028.8	8	8	3	06	5	5	10	2	-
12	2.4	1.2	6.7	92	1033.6	8	8	4	04	2	5	10	2	-
13	1.1	0.6	6.4	96	1030.2	5	3	9	03	2	6	10	1	-
14	4.8	4.1	8.2	94	1026.0	3	3	5	00	0	5	61	6	1.6
15	2.9	2.1	7.1	95	1024.3	8	8	2	00	0	4	10	2	-
16	- 0.8	- 1.7	5.4	93	1009.6	0	0	9	01	2	6	10	1	-
17	2.2	0.4	6.3	88	1004.2	7	7	9	03	4	7	03	1	-
18	8.1	7.7	10.5	97	998.1	8	6	5	01	3	6	10	6	1.4
19	3.3	2.3	7.2	94	1012.2	8	5	5	22	2	6	10	6	0.2
20	4.5	3.3	7.8	92	997.8	7	7	4	25	5	7	21	6	1.1
21	- 1.4	- 4.1	4.5	82	1014.6	5	5	5	22	4	8	01	8	0.2
22	- 2.4	- 4.1	4.5	88	1017.5	8	8	4	34	3	6	10	7	0.3
23	- 3.2	- 4.7	4.3	91	1030.7	8	5	5	34	3	7	02	7	0.0
24	- 5.7	- 7.4	3.5	88	1030.9	8	8	4	02	3	6	10	2	-
25	-13.1	-14.1	2.1	93	1028.0	0	0	9	05	1	5	10	0	-
26	-11.7	-12.6	2.3	92	1022.3	0	0	9	03	2	5	10	0	-
27	- 5.6	- 7.4	3.5	86	1018.4	5	5	9	00	0	5	10	2	-
28	1.9	1.0	6.6	94	1012.3	5	5	9	99	1	6	10	6	0.0
29	4.7	1.5	6.8	80	1010.3	7	3	7	27	1	8	02	1	-
30	4.7	2.5	7.3	86	1011.3	6	4	6	34	3	5	10	1	-

Godz. 01

DNI	TEMPERATURA POWIETRZA T	TEMPERATURA PUNKTU ROSY T_d	PRĘŻNOŚĆ PARY WODNEJ e	WILGOTNOŚĆ WZGLĘDNA U	CIŚNIENIE ATMOSFERYCZNE P_o	ZACHMURZENIE N	N_h	h	WIATR dd	v	WIDZIALNOŚĆ V	POGODA ww	W	OPAD R
1	0.1	0.2	6.2	100	1022.7	0	0	9	00	0	1	46	0	-
2	0.6	0.4	6.3	98	1022.8	0	0	9	00	0	5	10	0	-
3	3.0	3.0	7.6	100	1029.2	8	8	5	00	0	3	44	4	-
4	3.6	3.6	7.9	100	1028.8	9	9	.	00	0	0	45	0	-
5	6.3	5.9	9.3	97	1033.3	8	8	5	00	0	3	44	4	-
6	6.8	6.1	9.4	96	1030.4	8	8	5	00	0	3	44	4	-
7	6.3	4.6	8.5	89	1027.7	8	8	5	00	0	6	10	2	-
8	5.3	4.6	8.5	95	1028.8	8	8	5	00	0	5	10	2	-
9	2.4	1.9	7.0	96	1029.2	2	2	5	00	0	5	10	1	-
10	- 1.7	- 1.9	5.3	98	1028.6	0	0	9	00	0	1	46	0	-
11	- 2.2	- 2.4	5.1	98	1026.5	0	0	9	00	0	6	10	0	-
12	- 3.3	- 3.8	4.6	97	1031.8	0	0	9	00	0	6	10	1	-
13	- 1.9	- 2.2	5.2	98	1034.5	9	9	.	00	0	0	45	0	-
14	5.2	- 0.2	6.0	67	1029.9	0	0	9	14	1	7	02	0	-
15	0.5	- 0.5	5.9	93	1025.7	4	3	9	00	0	5	10	1	-
16	2.1	- 0.7	5.8	80	1022.8	5	5	5	00	0	6	10	5	0.0
17	1.2	- 1.7	5.4	81	1006.9	0	0	9	16	3	7	02	0	-
18	8.1	3.4	7.8	73	1004.0	7	7	5	18	4	7	01	2	-
19	12.1	5.3	8.9	62	998.0	0	0	9	18	8	8	02	1	-
20	2.8	1.0	6.6	89	1008.9	8	8	5	00	0	6	10	2	-
21	2.7	- 1.9	5.3	70	1000.3	7	7	5	31	8	7	01	8	0.2
22	- 5.6	- 7.0	3.6	91	1012.8	5	3	5	00	0	7	03	8	0.3
23	- 2.6	- 3.5	4.7	92	1021.3	8	8	4	33	1	6	71	7	0.4
24	- 4.4	- 5.7	4.0	92	1031.0	8	8	5	04	1	6	10	2	-
25	- 7.3	-10.7	2.7	77	1030.1	8	8	5	00	0	6	10	7	0.3
26	-15.6	-16.4	1.7	94	1027.9	0	0	9	00	0	6	10	0	-
27	-10.8	-12.2	2.4	90	1023.0	0	0	9	00	0	6	10	0	-
28	- 1.1	- 5.0	4.2	74	1016.6	0	0	9	00	0	7	01	1	-
29	1.4	- 0.2	6.0	88	1012.1	0	0	9	25	2	7	02	1	-
30	5.2	2.3	7.2	82	1014.6	8	8	5	00	0	7	03	2	-

Godz. 07

DNI	TEMPERATURA POWIETRZA T	TEMPERATURA PUNKTU ROSY T_d	PRĘŻNOŚĆ PARY WODNEJ e	WILGOTNOŚĆ WZGLĘDNA U	CIŚNIENIE ATMOSFERYCZNE P_o	ZACHMURZENIE N	N_h	h	WIATR dd	v	WIDZIALNOŚĆ V	POGODA ww	W	OPAD R
1	- 1.1	- 1.2	5.6	100	1022.6	0	0	9	00	0	2	46	4	-
2	2.1	1.2	6.7	94	1023.5	0	0	9	00	0	6	10	0	-
3	1.5	1.5	6.8	100	1029.6	9	9	.	27	1	1	45	4	-
4	3.6	3.4	7.8	98	1031.0	8	8	5	00	0	3	44	4	-
5	6.1	5.6	9.1	97	1032.4	8	8	4	00	0	2	46	4	-
6	6.1	5.5	9.0	95	1029.5	8	8	5	00	0	3	44	4	-
7	5.2	3.8	8.0	90	1027.5	8	8	5	00	0	6	10	2	-
8	4.8	4.1	8.2	95	1029.4	7	7	5	00	0	5	10	2	-
9	0.0	- 0.5	5.9	96	1027.9	7	7	5	00	0	3	42	4	-
10	- 2.6	- 3.0	4.9	98	1028.2	9	9	.	00	0	1	47	4	-
11	- 1.9	- 3.0	4.9	91	1027.2	8	8	5	00	0	5	10	1	-
12	- 1.8	- 2.2	5.2	98	1033.2	8	8	4	00	0	6	71	1	0.0
13	- 2.5	- 3.3	4.8	95	1034.8	9	9	.	00	0	0	47	4	-
14	2.3	- 0.2	6.0	82	1029.0	3	0	9	00	0	7	03	0	-
15	1.4	0.2	6.2	92	1025.2	8	8	5	00	0	5	10	1	-
16	- 3.3	- 3.5	4.7	98	1017.9	0	0	9	00	0	5	10	1	-
17	1.0	- 2.4	5.1	78	1005.3	2	2	5	00	0	7	03	0	-
18	8.5	4.1	8.2	74	1003.1	7	7	5	18	2	7	02	2	-
19	8.7	3.0	7.6	68	1001.3	4	2	9	16	1	8	01	1	-
20	1.8	- 2.7	5.0	72	1002.7	7	5	6	16	2	8	03	1	-
21	1.1	- 1.4	5.5	83	1006.0	7	7	5	28	6	7	85	1	1.1
22	- 5.3	- 7.4	3.5	84	1008.6	5	2	9	00	0	7	02	1	-
23	- 3.3	- 4.4	4.4	92	1025.5	8	8	4	33	1	6	71	2	0.3
24	- 5.4	- 7.0	3.6	86	1031.9	8	8	5	09	1	6	10	2	-
25	- 8.3	-11.7	2.5	77	1029.4	8	8	5	00	0	7	02	2	0.0
26	-16.4	-17.1	1.6	93	1026.1	0	0	9	00	0	6	10	0	-
27	-10.6	-12.7	2.3	85	1022.5	0	0	9	00	0	6	10	0	-
28	0.9	- 4.7	4.3	66	1013.4	3	3	9	21	2	7	02	0	-
29	3.8	1.9	7.0	88	1009.6	7	7	5	24	2	7	02	1	-
30	1.6	0.8	6.5	95	1014.0	4	0	9	00	0	7	03	1	-

Godz. 13

1	10.4	5.1	8.8	69	1020.2	0	0	9	27	2	7	01	4	-
2	12.4	4.6	8.5	60	1023.6	0	0	9	25	3	7	02	0	-
3	12.2	7.7	10.5	74	1026.7	4	0	9	21	1	7	03	4	-
4	6.0	4.8	8.6	92	1032.5	8	8	5	00	0	3	44	4	-
5	8.2	6.8	9.9	91	1032.1	8	8	5	36	2	3	42	4	-
6	8.3	4.4	8.4	77	1028.6	8	8	5	00	0	5	10	4	-
7	9.2	5.5	9.0	77	1027.9	7	7	5	00	0	7	02	2	-
8	6.6	4.1	8.2	84	1030.1	8	8	5	00	0	5	10	2	-
9	5.2	1.9	7.0	79	1027.3	0	0	9	00	0	6	10	4	-
10	8.2	4.3	8.3	76	1025.4	0	0	9	00	0	7	02	4	-
11	0.7	- 1.2	5.6	87	1026.9	8	8	4	03	2	5	77	2	0.0
12	1.6	- 0.9	5.7	83	1033.4	8	8	5	00	0	5	10	7	0.0
13	9.6	0.2	6.2	52	1031.2	1	1	5	20	3	7	02	4	-
14	9.1	1.5	6.8	59	1026.6	7	5	5	25	5	7	03	1	-
15	2.6	2.1	7.1	96	1024.8	8	8	4	00	0	3	46	2	-
16	5.4	- 3.5	4.7	52	1011.3	0	0	9	18	4	7	02	0	-
17	6.8	- 0.5	5.9	60	1004.0	3	1	9	18	5	7	01	1	-
18	13.0	6.1	9.4	63	1000.6	7	5	5	18	4	8	01	2	-
19	4.2	2.5	7.3	87	1010.0	8	8	4	29	3	7	60	1	0.0
20	4.5	1.9	7.0	84	997.9	8	8	5	18	2	7	61	6	0.5
21	- 1.2	- 1.9	5.3	95	1011.7	5	4	5	26	4	7	26	8	1.9
22	- 2.0	- 2.2	5.2	98	1009.0	8	8	4	31	1	6	71	2	0.5
23	- 2.7	- 4.1	4.5	92	1027.0	9	8	4	32	2	6	71	7	1.2
24	- 4.9	- 7.0	3.6	85	1031.0	8	8	4	00	0	6	71	7	0.5
25	- 7.2	-10.7	2.7	77	1028.0	0	0	9	00	0	7	01	8	0.0
26	- 5.1	- 9.8	2.9	70	1022.8	0	0	9	00	0	6	10	0	-
27	- 0.5	- 7.8	3.4	59	1019.8	8	2	6	25	1	7	03	1	-
28	5.2	- 0.5	5.9	67	1012.1	7	4	5	23	4	7	03	1	-
29	10.2	3.2	7.7	63	1009.6	6	3	6	27	1	8	01	2	-
30	10.8	3.9	8.1	63	1011.1	2	2	9	22	3	8	01	1	-

Godz. 19

1	3.0	2.1	7.1	94	1022.2	0	0	9	00	0	5	10	0	-
2	5.3	4.6	8.5	95	1027.3	0	0	9	00	0	6	10	0	-
3	7.0	6.4	9.6	96	1026.8	2	0	9	00	0	6	10	1	-
4	6.3	5.3	8.9	93	1033.3	8	8	5	00	0	3	44	4	-
5	7.5	6.8	9.9	94	1031.3	8	8	5	00	0	3	44	4	-
6	7.5	5.1	8.8	84	1027.8	8	8	5	00	0	5	10	2	-
7	7.6	6.7	9.8	94	1027.4	8	8	5	00	0	6	10	2	-
8	5.7	4.3	8.3	90	1029.6	8	8	5	00	0	6	10	1	-
9	1.4	- 0.7	5.8	85	1028.3	0	0	9	00	0	6	10	9	-
10	1.8	- 1.7	5.4	77	1026.3	0	0	9	00	0	7	02	1	-
11	- 1.3	- 3.0	4.9	88	1029.0	0	0	9	00	0	6	10	7	0.0
12	0.7	- 0.5	5.9	91	1034.0	0	0	9	00	0	5	10	1	-
13	6.4	0.6	6.4	67	1031.2	0	0	9	16	4	7	02	0	-
14	4.3	2.3	7.2	85	1026.2	8	4	5	00	0	7	01	2	-
15	3.2	2.5	7.3	96	1024.4	8	8	4	00	0	3	44	4	-
16	1.3	- 3.8	4.6	69	1009.6	3	3	9	09	1	7	03	0	-
17	6.3	1.2	6.7	70	1004.1	8	8	5	14	4	7	03	1	-
18	12.4	7.0	10.0	70	998.5	8	8	5	18	2	7	03	2	-
19	4.1	1.0	6.6	81	1011.7	6	8	5	28	5	7	02	6	0.1
20	4.0	2.1	7.1	88	997.2	8	4	4	24	5	7	61	6	0.5
21	- 2.7	- 4.7	4.3	86	1014.9	8	8	5	26	4	7	85	3	1.2
22	- 2.2	- 2.4	5.1	98	1015.1	8	8	4	34	2	6	71	7	1.2
23	- 3.2	- 4.7	4.5	89	1030.0	7	7	5	36	1	6	10	7	0.0
24	- 6.0	- 7.8	3.4	88	1030.6	8	8	4	03	2	6	71	7	0.0
25	-12.1	-15.0	1.9	76	1028.3	0	0	9	00	0	7	02	0	-
26	- 8.9	- 9.8	2.9	92	1012.8	0	0	9	00	0	6	10	0	-
27	- 1.4	- 6.7	3.7	68	1018.6	8	8	5	00	0	7	02	2	-
28	1.6	- 0.5	5.9	87	1013.1	5	5	5	00	0	7	01	6	0.2
29	3.2	1.5	6.8	77	1011.2	5	3	6	00	0	7	02	2	-
30	4.6	2.5	7.9	88	1012.3	2	2	9	00	0	7	02	1	-

Godz. 01

DNI	TEMPERATURA POWIETRZA T	TEMPERATURA PUNKTU ROSY T_d	PREŻNOŚĆ PARY WODNEJ e	WILGOTNOŚĆ WZGLĘDNA U	CIŚNIENIE ATMOSFERYCZNE P_o	ZACHMURZENIE N	N_h	h	WIATR dd	v	WIDZIALNOŚĆ V	POGODA ww	W	OPAD R
1	0.2	- 4.7	4.3	69	.	0	0	9	00	0	9	02	0	-
2	0.0	- 1.7	5.4	89	.	0	0	9	00	0	8	02	0	-
3	0.5	- 0.2	6.0	95	.	0	0	9	00	0	5	10	0	-
4	1.2	0.7	6.4	96	.	0	0	9	00	0	5	10	0	-
5	4.3	3.8	8.0	97	.	9	9	.	00	0	3	51	4	0.2
6	3.8	2.3	7.2	89	.	8	8	4	00	0	6	10	2	-
7	2.8	1.0	6.6	89	.	7	7	3	07	1	5	10	2	-
8	2.8	1.0	6.6	88	.	8	8	5	00	0	6	10	2	-
9	0.8	- 0.7	5.8	89	.	7	7	5	06	1	6	10	2	-
10	- 2.7	- 3.7	4.7	94	.	0	0	9	00	0	8	02	0	-
11	- 4.0	- 4.8	4.3	94	.	0	0	9	00	0	6	10	1	-
12	- 6.0	- 7.1	3.6	92	.	0	0	9	00	0	6	10	1	-
13	- 3.6	- 4.7	4.3	93	.	2	2	6	00	0	6	10	1	-
14	- 2.7	- 4.4	4.4	88	.	2	1	5	00	0	8	02	1	-
15	0.0	- 0.7	5.8	96	.	8	8	4	00	0	5	10	7	0.0
16	- 0.5	- 1.1	5.6	96	.	8	8	3	07	2	5	10	2	-
17	- 5.5	- 6.9	3.6	91	.	2	2	5	06	3	8	02	0	-
18	3.7	0.6	6.4	80	.	8	8	6	19	1	8	02	6	0.0
19	7.7	- 1.2	5.6	53	.	1	1	5	21	7	9	01	8	1.5
20	- 1.7	- 2.7	5.0	93	.	2	2	5	18	2	7	01	1	-
21	- 2.0	- 3.5	4.7	88	.	8	8	5	28	4	6	87	7	1.6
22	- 9.9	-12.0	2.4	65	.	6	2	6	00	0	8	01	8	0.3
23	- 6.7	- 7.9	3.4	91	.	8	8	4	00	0	5	71	7	4.6
24	- 7.7	- 9.5	2.9	85	.	2	2	4	07	3	7	22	7	0.0
25	-14.3	-16.0	1.8	87	.	7	7	4	00	0	6	70	7	0.0
26	-15.2	-17.6	1.5	83	.	0	0	9	00	0	7	02	0	-
27	- 9.7	-11.8	2.5	86	.	0	0	9	00	0	8	02	0	-
28	- 1.4	- 5.0	4.2	75	.	1	1	5	32	1	8	02	1	-
29	- 2.8	- 3.2	4.8	97	.	9	9	.	24	1	1	49	4	-
30	1.5	0.6	6.4	93	.	5	5	6	14	1	6	10	2	-

Godz. 07

DNI	TEMPERATURA POWIETRZA T	TEMPERATURA PUNKTU ROSY T_d	PREŻNOŚĆ PARY WODNEJ e	WILGOTNOŚĆ WZGLĘDNA U	CIŚNIENIE ATMOSFERYCZNE P_o	ZACHMURZENIE N	N_h	h	WIATR dd	v	WIDZIALNOŚĆ V	POGODA ww	W	OPAD R
1	- 0.2	- 3.0	4.9	81	.	5	0	9	00	0	9	03	1	-
2	- 1.4	- 2.4	5.1	91	.	0	0	9	00	0	9	02	0	-
3	1.0	0.5	6.3	96	.	8	8	4	15	1	5	28	4	-
4	3.2	2.7	7.4	97	.	8	8	4	00	0	5	10	1	-
5	3.9	2.6	7.4	91	.	8	8	3	00	0	5	28	5	0.0
6	3.0	1.5	6.8	89	.	8	8	3	33	1	6	10	2	-
7	2.9	1.5	6.8	90	.	8	8	5	00	0	6	10	2	-
8	2.0	0.2	6.2	88	.	7	7	6	00	0	6	10	2	-
9	- 2.5	- 3.5	4.7	94	.	6	6	5	04	1	6	10	1	-
10	- 3.1	- 4.1	4.5	94	.	5	4	7	00	0	8	03	1	-
11	- 4.5	- 5.1	4.2	96	.	9	9	.	12	1	1	49	4	-
12	- 3.7	- 4.7	4.3	93	.	7	6	9	00	0	7	02	1	-
13	- 4.1	- 5.3	4.1	92	.	1	1	6	00	0	7	02	0	-
14	- 1.4	- 2.3	5.2	94	.	7	7	6	00	0	7	03	1	-
15	- 0.2	- 0.8	5.8	96	.	9	9	.	00	0	3	77	4	1.6
16	- 2.6	- 3.2	4.8	96	.	8	8	2	00	0	6	10	1	-
17	- 5.5	- 6.9	3.6	91	.	4	4	5	00	0	7	03	0	-
18	10.8	5.9	9.3	73	.	7	7	5	15	3	9	80	2	0.0
19	6.7	- 1.7	5.4	55	.	7	5	6	25	5	9	01	1	-
20	- 3.2	- 4.2	4.5	93	.	7	1	6	00	0	8	03	1	-
21	- 2.6	- 3.8	4.6	90	.	8	8	4	31	2	5	88	8	3.0
22	- 6.8	- 9.4	3.0	82	.	8	8	5	00	0	7	03	1	-
23	- 7.3	- 8.6	3.2	90	.	8	8	3	00	0	5	71	7	0.9
24	-14.0	-16.2	1.7	84	.	3	3	4	09	1	7	03	1	-
25	-18.9	-20.2	1.2	88	.	1	1	6	00	0	6	10	7	0.1
26	-11.9	-15.0	1.9	80	.	1	0	9	00	0	8	03	0	-
27	-11.2	-13.0	2.2	87	.	3	1	9	00	0	9	03	0	-
28	5.0	- 1.9	5.3	61	.	3	2	5	25	6	9	03	0	-
29	- 1.4	- 2.2	5.2	94	.	7	1	5	21	3	7	03	4	-
30	- 1.3	- 1.8	5.4	97	.	7	3	6	00	0	7	02	1	-

Godz. 13

1	12.3	- 2.2	5.2	36	.	2	0	9	07	2	8	01	1	-
2	10.1	0.8	6.5	53	.	1	1	6	04	1	7	02	0	-
3	11.0	6.2	9.5	73	.	6	1	6	02	1	7	03	1	-
4	6.3	4.6	8.5	89	.	8	8	4	09	1	5	10	2	-
5	4.7	2.1	7.1	84	.	8	8	3	00	0	6	10	2	-
6	4.0	2.1	7.1	87	.	8	8	3	05	1	6	10	2	-
7	5.7	2.1	7.1	77	.	7	7	5	07	1	6	10	2	-
8	5.5	1.5	6.8	76	.	8	8	5	36	2	6	10	2	-
9	3.5	- 1.4	5.5	69	.	0	0	9	03	1	7	02	1	-
10	6.3	- 0.9	5.7	60	.	1	1	7	36	1	8	02	1	-
11	- 2.4	- 5.0	4.2	82	.	7	7	5	03	2	6	10	4	-
12	1.0	- 1.7	5.4	82	.	6	6	6	09	1	7	01	2	-
13	5.1	- 3.3	4.8	53	.	3	1	6	19	8	8	02	0	-
14	2.0	- 0.7	5.8	83	.	8	5	6	02	1	6	10	2	-
15	0.9	- 0.2	6.0	90	.	8	8	3	03	2	5	10	7	0.3
16	- 1.2	- 3.3	4.8	87	.	3	2	4	04	2	6	10	1	-
17	5.6	- 4.1	4.5	49	.	6	1	6	32	1	8	02	1	-
18	11.9	3.8	8.0	59	.	7	5	5	19	5	9	02	8	0.5
19	1.6	1.0	6.6	96	.	8	8	4	27	3	5	83	2	0.0
20	1.5	- 1.9	5.3	79	.	8	5	6	00	0	7	22	7	0.1
21	- 4.7	- 7.4	3.5	81	.	7	7	4	30	4	6	26	8	2.4
22	- 3.6	- 7.0	3.6	79	.	8	1	5	06	3	7	01	2	-
23	- 6.0	- 7.8	3.4	88	.	8	6	4	05	2	5	85	7	0.6
24	- 8.0	-11.7	2.5	75	.	1	1	5	36	2	7	02	0	-
25	- 6.9	-15.7	1.8	51	.	3	0	9	07	1	9	03	0	-
26	- 3.0	- 9.0	3.1	64	.	0	0	9	36	1	6	04	0	-
27	- 3.1	- 9.0	3.1	62	.	7	1	6	00	0	7	06	1	-
28	3.0	- 1.7	5.4	70	.	6	3	5	24	1	8	02	1	-
29	9.4	1.0	6.6	56	.	4	2	5	05	2	9	02	1	-
30	7.0	- 0.7	5.8	58	.	1	1	5	25	2	8	02	1	-

Godz. 19

1	2.8	0.0	6.1	80	.	0	0	9	27	1	8	02	0	-
2	2.7	1.2	6.7	90	.	0	0	9	16	1	7	02	0	-
3	4.0	3.0	7.6	93	.	4	0	9	16	1	5	10	1	-
4	5.0	4.5	8.4	97	.	9	9	.	00	0	3	51	4	0.0
5	4.2	2.1	7.1	86	.	8	8	3	00	0	6	10	2	-
6	3.3	1.7	6.9	89	.	8	8	3	00	0	6	10	2	-
7	3.8	2.3	7.2	89	.	8	8	5	00	0	6	10	8	0.0
8	1.3	0.2	6.2	92	.	7	7	5	05	2	6	10	2	-
9	- 1.3	- 3.3	4.8	86	.	0	0	9	00	0	7	02	1	-
10	- 0.1	- 1.7	5.4	89	.	6	2	6	00	0	7	01	1	-
11	- 4.6	- 5.5	4.0	93	.	5	5	4	00	0	6	10	7	0.1
12	- 2.2	- 3.8	4.6	88	.	5	5	5	00	0	6	10	1	-
13	- 0.8	- 3.3	4.8	83	.	5	1	5	26	1	8	02	1	-
14	0.6	- 0.9	5.7	89	.	7	7	9	00	0	5	10	2	-
15	0.0	- 0.3	6.0	98	.	8	8	3	01	1	5	10	7	0.0
16	- 4.0	- 5.2	4.2	92	.	4	2	4	00	0	6	10	0	-
17	5.0	1.5	6.8	78	.	7	6	6	18	5	8	60	2	0.0
18	10.8	4.4	8.4	64	.	5	3	5	19	10	9	03	8	1.1
19	0.5	- 0.9	5.7	88	.	8	8	5	27	1	7	02	8	0.2
20	1.4	- 0.2	6.0	89	.	8	4	5	26	5	7	70	6	0.0
21	- 6.7	- 8.6	3.2	87	.	7	7	4	24	3	6	85	8	1.2
22	- 5.8	- 6.9	3.6	92	.	8	8	3	01	2	4	73	7	4.6
23	- 7.0	- 9.0	3.1	86	.	8	8	4	08	2	6	70	8	0.4
24	-11.9	-14.4	2.0	83	.	7	7	4	00	0	6	71	1	0.0
25	-15.1	-17.5	1.5	83	.	0	0	9	00	0	7	04	0	-
26	- 6.8	-10.7	2.7	87	.	0	0	9	00	0	7	02	0	-
27	3.1	- 1.7	5.4	70	.	4	2	5	21	5	8	01	1	-
28	0.2	- 0.7	5.8	92	.	1	1	5	00	0	7	01	8	0.0
29	0.9	- 0.2	6.0	90	.	5	2	6	22	1	8	02	1	-
30	7.5	0.2	6.2	60	.	7	7	5	22	5	9	03	1	-

Godz. 01

DNI	TEMPERATURA POWIETRZA T	TEMPERATURA PUNKTU ROSY T_d	PREŻNOŚĆ PARY WODNEJ e	WILGOTNOŚĆ WZGLĘDNA U	CIŚNIENIE ATMOSFERYCZNE P_o	ZACHMURZENIE N	N_h	h	WIATR dd	v	WIDZIALNOŚĆ V	POGODA ww	W	OPAD R
1	3.3	- 6.0	3.9	51	.	2	1	9	00	0	9	02	0	-
2	2.8	- 9.0	3.1	42	.	0	0	9	19	9	9	02	0	-
3	- 0.7	- 0.8	5.8	99	.	4	4	.	19	8	8	41	4	-
4	3.1	- 2.4	5.1	67	.	2	0	9	23	7	7	02	0	-
5	2.8	- 1.7	5.4	72	.	0	0	9	22	2	9	02	0	-
6	0.6	- 3.5	4.7	76	.	4	0	9	18	7	9	02	0	-
7	- 3.6	- 3.7	4.6	99	.	9	9	.	20	6	0	49	1	-
8	- 4.2	- 5.7	4.0	88	.	8	8	5	00	0	8	02	2	-
9	- 5.5	- 6.2	3.8	95	.	9	9	.	03	5	0	49	4	-
10	- 3.4	- 3.5	4.7	99	.	7	7	.	17	5	7	41	1	-
11	- 2.5	-13.8	2.1	41	.	0	0	9	07	6	8	02	1	-
12	- 6.5	-13.8	2.1	59	.	2	0	9	00	0	9	02	1	-
13	- 5.6	- 6.3	3.8	95	.	9	9	.	19	10	0	49	4	-
14	- 5.8	- 6.5	3.7	95	.	9	9	.	18	11	0	49	4	-
15	- 4.6	- 5.2	4.1	96	.	7	7	3	17	1	8	03	2	-
16	- 8.0	- 9.0	3.1	93	.	9	9	.	14	4	1	49	4	-
17	- 9.9	-11.1	2.6	91	.	7	7	.	16	13	7	41	3	-
18	1.0	1.0	6.6	100	.	9	9	.	19	17	0	45	7	2.5
19	- 2.5	- 2.8	5.0	98	.	7	7	.	17	18	7	41	8	1.3
20	- 8.4	- 9.4	3.0	92	.	9	9	.	20	5	0	49	4	-
21	- 9.9	-11.1	2.6	91	.	9	9	.	36	12	0	86	4	3.0
22	-14.6	-16.3	1.7	87	.	7	2	.	24	11	9	38	8	0.7
23	-14.7	-15.8	1.8	90	.	9	9	.	02	4	0	73	4	6.0
24	-16.0	-17.8	1.3	86	.	4	4	.	36	7	8	41	4	-
25	-15.8	-25.0	0.8	42	.	0	0	9	07	8	9	38	3	-
26	- 4.2	-20.4	1.2	28	.	2	0	9	00	0	9	03	3	-
27	- 1.9	-19.5	1.3	24	.	0	0	9	18	12	9	02	0	-
28	- 6.6	- 7.4	3.5	94	.	9	9	.	11	16	0	49	3	-
29	- 3.0	- 3.4	4.8	97	.	9	9	.	18	15	7	41	4	-
30	- 1.2	- 1.4	5.5	99	.	7	2	.	18	4	8	02	2	-

Godz. 07

DNI	TEMPERATURA POWIETRZA T	TEMPERATURA PUNKTU ROSY T_d	PREŻNOŚĆ PARY WODNEJ e	WILGOTNOŚĆ WZGLĘDNA U	CIŚNIENIE ATMOSFERYCZNE P_o	ZACHMURZENIE N	N_h	h	WIATR dd	v	WIDZIALNOŚĆ V	POGODA ww	W	OPAD R
1	2.2	- 2.2	5.2	72	.	3	1	9	00	0	9	03	0	-
2	2.3	- 9.0	3.1	44	.	0	0	9	18	11	9	02	0	-
3	3.8	- 6.7	3.7	46	.	2	0	9	25	9	8	03	0	-
4	3.7	- 2.4	5.1	64	.	2	0	9	25	5	8	02	0	-
5	2.9	- 3.5	4.7	62	.	4	1	9	00	0	9	03	0	-
6	0.9	- 3.3	4.8	75	.	4	0	9	18	3	9	02	0	-
7	- 3.9	- 4.4	4.4	96	.	9	9	.	20	8	0	49	4	-
8	- 4.1	- 6.0	3.9	86	.	7	7	3	07	5	8	01	2	-
9	- 6.8	-11.2	2.6	71	.	1	0	9	13	5	9	02	4	-
10	- 3.3	- 4.0	4.5	95	.	2	1	.	00	0	8	01	4	-
11	- 7.8	- 8.8	3.1	93	.	9	9	.	07	5	0	49	1	-
12	- 3.7	- 6.7	3.7	81	.	7	7	4	13	1	8	03	7	0.0
13	- 6.1	- 6.9	3.6	94	.	9	9	.	18	12	0	49	4	-
14	- 3.8	- 5.0	4.2	92	.	6	6	.	21	8	8	02	4	-
15	- 5.5	- 6.2	3.8	95	.	9	9	.	25	1	2	73	4	1.5
16	- 7.0	-19.5	1.3	35	.	0	0	9	14	8	9	02	4	-
17	- 7.8	- 8.8	3.1	93	.	9	9	.	16	14	0	49	3	-
18	1.3	1.3	6.7	100	.	9	9	.	16	16	0	80	4	0.0
19	- 3.7	- 4.2	4.5	97	.	9	9	.	20	17	0	49	4	-
20	- 5.5	- 6.5	3.7	92	.	7	6	1	21	13	9	03	4	-
21	-10.5	-11.8	2.5	90	.	9	9	.	35	12	0	86	4	7.9
22	-13.0	-14.5	2.0	89	.	9	9	.	17	9	0	85	4	0.3
23	-15.1	-16.2	1.7	90	.	9	9	.	09	6	0	71	4	1.2
24	-16.3	-19.6	1.3	78	.	1	1	3	05	8	9	38	3	-
25	-15.0	-26.4	0.7	37	.	1	0	9	04	7	9	03	3	-
26	- 3.2	-20.4	1.2	25	.	6	0	9	00	0	9	02	1	-
27	- 5.2	-18.6	1.4	34	.	1	1	9	18	14	9	38	0	-
28	- 5.2	- 5.9	3.9	95	.	9	9	.	16	18	0	49	3	-
29	- 0.9	- 1.0	5.7	99	.	9	9	.	23	19	0	49	3	-
30	- 2.2	- 2.5	5.1	98	.	7	7	.	18	11	8	41	2	-

Godz. 13

1	4.2	- 6.0	3.9	48	.	2	0	9	27	4	9	01	1	-
2	3.0	0.4	6.3	84	.	2	2	.	22	8	9	03	0	-
3	3.2	2.3	7.2	93	.	5	1	.	21	8	8	01	1	-
4	4.4	0.6	6.4	76	.	2	0	9	00	0	8	02	0	-
5	2.9	- 0.9	5.7	76	.	5	0	9	19	5	9	02	1	-
6	1.6	- 2.2	5.2	77	.	6	0	9	23	9	9	02	1	-
7	- 3.6	- 4.4	4.4	94	.	7	7	.	18	5	8	02	7	0.5
8	- 3.7	- 4.2	4.5	98	.	7	7	.	04	3	7	41	7	0.3
9	- 4.8	- 6.0	3.9	89	.	1	1	.	21	7	8	02	0	-
10	- 1.6	- 2.4	5.1	95	.	1	1	.	20	4	8	02	1	-
11	- 9.0	- 9.7	2.9	95	.	7	7	.	21	6	7	77	4	0.0
12	- 4.4	- 4.6	4.3	98	.	7	7	.	00	0	7	41	7	0.0
13	- 5.7	- 6.1	3.9	97	.	9	9	.	20	14	0	49	4	-
14	- 3.0	- 3.4	4.8	97	.	7	7	3	16	4	8	02	2	-
15	- 3.5	- 3.9	4.6	97	.	6	4	.	00	0	7	41	7	0.6
16	- 7.7	- 9.1	3.1	90	.	2	2	.	18	7	9	41	0	-
17	- 5.7	- 6.4	3.8	95	.	9	9	.	20	13	0	49	3	-
18	1.1	1.1	6.6	100	.	9	9	.	18	17	0	47	8	6.4
19	- 5.0	- 5.6	4.0	95	.	9	9	.	22	2	0	77	4	0.2
20	- 5.6	- 6.3	3.8	95	.	9	9	.	22	15	1	49	7	5.2
21	-12.5	-14.0	2.1	89	.	9	9	.	33	8	1	86	4	6.5
22	-12.0	-13.4	2.2	89	.	9	9	.	17	7	0	85	4	4.1
23	-12.9	-14.4	2.0	88	.	9	9	.	36	6	1	85	7	2.3
24	-14.1	-16.9	1.6	80	.	0	0	9	04	8	9	38	3	-
25	-10.8	-23.7	0.9	35	.	1	0	9	04	9	9	02	0	-
26	- 1.8	-17.8	1.5	27	.	1	0	9	00	0	9	02	1	-
27	- 6.6	- 7.4	3.5	94	.	9	9	.	18	18	1	49	3	-
28	- 4.3	- 4.8	4.3	96	.	9	9	.	24	16	0	49	3	-
29	- 0.8	- 0.9	5.7	99	.	7	7	.	20	16	7	41	4	-
30	- 2.5	- 2.8	5.0	98	.	9	9	.	18	15	0	49	4	-

Godz. 19

1	3.3	- 3.0	4.9	63	.	0	0	9	21	1	9	02	0	-
2	0.3	0.3	6.2	100	.	9	9	.	18	11	0	47	1	-
3	2.9	0.2	6.2	82	.	2	0	9	18	8	8	01	1	-
4	3.4	- 1.7	5.4	69	.	1	0	9	25	4	8	02	0	-
5	0.9	- 3.3	4.8	75	.	4	0	9	19	7	9	02	1	-
6	0.1	- 3.8	4.6	74	.	6	0	9	15	4	9	02	2	-
7	- 4.7	- 6.0	3.9	92	.	8	8	.	14	5	7	02	7	0.3
8	- 5.0	- 5.6	4.0	95	.	6	6	.	05	4	8	41	4	-
9	- 2.2	-10.7	2.7	52	.	1	1	9	14	8	8	03	1	-
10	- 4.0	- 6.7	3.7	81	.	6	6	9	09	5	8	02	1	-
11	- 9.3	-10.4	2.8	91	.	6	6	.	20	8	7	41	7	0.2
12	- 5.4	- 6.1	3.9	95	.	9	9	.	18	7	0	49	4	-
13	- 5.8	- 6.5	3.7	95	.	9	9	.	21	15	0	49	4	-
14	- 3.4	- 3.8	4.6	97	.	7	1	9	18	1	8	01	7	0.2
15	- 6.6	- 7.4	3.5	94	.	9	9	.	00	0	0	49	4	-
16	- 9.9	-10.6	2.7	94	.	7	7	.	14	6	5	41	4	-
17	- 2.3	- 2.6	5.1	98	.	9	9	.	18	14	0	77	4	0.8
18	1.0	1.0	6.6	100	.	9	9	.	18	21	0	45	8	4.2
19	- 7.1	- 8.0	3.3	93	.	9	9	.	29	5	0	49	7	0.5
20	- 5.0	- 5.6	4.0	95	.	9	9	.	27	14	1	49	3	-
21	-15.2	-16.9	1.6	86	.	9	9	.	01	10	1	86	4	4.5
22	-13.4	-15.0	1.9	88	.	9	9	.	02	5	0	73	8	5.2
23	-15.0	-16.7	1.6	87	.	9	9	.	35	8	0	49	8	1.9
24	-16.5	-19.5	1.3	74	.	0	0	9	04	11	9	38	3	-
25	- 7.5	-20.4	1.2	32	.	0	0	9	04	8	9	36	0	-
26	- 1.4	-17.8	1.5	28	.	0	0	9	18	4	9	02	0	-
27	- 6.4	- 7.2	3.6	94	.	9	9	.	14	17	0	49	3	-
28	- 3.2	- 3.6	4.7	97	.	9	9	.	21	15	0	49	3	-
29	- 1.2	- 1.4	5.5	99	.	7	2	9	18	13	9	01	4	-
30	- 2.1	- 2.4	5.1	98	.	9	9	.	17	20	0	49	4	-

TABLICA II

SPOSTRZEŻENIA CODZIENNE STACJI METEOROLOGICZNYCH
WARTOŚCI DOBOWE

ЕЖЕДНЕВНЫЕ НАБЛЮДЕНИЯ МЕТЕОРОЛОГИЧЕСКИХ СТАНЦИЙ
СУТОЧНЫЕ ЗНАЧЕНИЯ

EVERYDAY OBSERVATIONS AT METEOROLOGICAL STATIONS
DAILY VALUES

Tablica II — LEBA — Listopad 1975

DNI	TEMPERATURA POWIETRZA				PRĘŻNOŚĆ PARY WODNEJ	WILGOTNOŚĆ WZGLĘDNA	CIŚNIENIE ATMOSFERYCZNE	USŁONECZNIENIE	ZACHMURZENIE	WIATR		OPAD	ŚNIEG	
	T	Max	Min	T_g	e	U	P	S	N	v	v_{max}	R_d	s_h	z_g
1	7.6	11.8	5.8	3.3	8.8	85	1016.3	.	3.9	3.9	6	–	–	–
2	4.8	8.2	2.2	- 1.9	8.2	95	1019.9	.	5.9	2.6	4	0.0	–	–
3	7.6	9.1	4.6	4.3	9.8	94	1023.7	.	7.9	3.8	5	0.0	–	–
4	7.3	9.0	6.1	2.8	9.5	93	1027.4	.	6.3	3.1	5	0.0	–	–
5	6.4	9.2	3.9	1.9	8.8	91	1029.4	.	6.9	3.3	5	–	–	–
6	6.8	8.7	2.5	0.5	9.0	92	1028.5	.	7.8	2.1	3	0.2	–	–
7	7.0	7.9	6.2	3.7	9.6	96	1025.1	.	8.0	0.8	1	4.6	–	–
8	7.8	9.7	6.4	5.1	8.1	76	1023.0	.	6.6	5.0	7	0.0	–	–
9	5.1	7.3	4.3	3.2	8.8	97	1033.9	.	5.5	4.4	5	–	–	–
10	4.0	7.5	1.8	- 0.7	7.0	87	1030.5	.	1.9	3.5	5	0.4	–	–
11	4.8	6.4	3.0	1.5	8.0	93	1031.7	.	7.6	2.0	4	2.3	–	–
12	2.2	6.4	- 0.6	- 2.4	6.2	86	1033.7	.	1.4	2.9	4	–	–	–
13	1.0	2.0	- 0.7	- 2.9	5.7	87	1031.1	.	5.4	5.3	7	0.0	–	–
14	2.6	4.6	1.9	1.1	6.6	90	1023.2	.	7.8	2.9	5	–	–	–
15	0.1	4.0	- 3.1	- 7.4	5.9	96	1023.3	.	4.5	1.9	4	–	–	–
16	2.7	5.4	- 0.6	- 0.4	6.0	81	1007.4	.	3.9	7.1	9	–	–	–
17	0.9	4.3	- 0.7	- 3.0	5.0	78	1001.8	.	2.9	4.4	7	–	–	–
18	1.7	2.7	- 1.4	- 4.9	5.9	84	999.5	.	8.0	1.8	4	0.0	–	–
19	5.5	6.9	1.7	1.6	7.3	81	998.7	.	7.5	4.6	8	4.4	–	–
20	5.1	8.3	3.5	2.6	7.6	86	986.8	.	7.5	8.3	11	6.8	–	–
21	2.9	4.2	0.8	0.1	4.4	63	1003.0	.	4.0	5.6	8	0.2	–	–
22	0.7	2.8	- 2.4	- 5.9	9.3	83	1012.0	.	5.1	3.8	8	4.5	1	.
23	- 3.5	1.6	- 7.2	-14.7	4.3	91	1027.9	.	2.8	1.4	5	–	9	.
24	- 6.7	- 4.3	- 9.8	-16.4	3.5	92	1030.6	.	4.9	3.5	5	–	7	.
25	- 5.1	- 3.5	- 6.1	- 7.9	3.6	86	1023.5	.	6.3	3.9	6	–	6	.
26	- 5.7	- 2.4	- 8.3	-11.6	3.0	76	1016.2	.	1.8	3.8	5	–	6	.
27	- 2.6	- 0.2	- 4.2	- 8.2	4.0	77	1010.2	.	5.6	5.3	6	–	5	.
28	1.0	3.4	- 1.2	- 4.7	5.9	90	1000.3	.	4.3	6.6	8	1.5	5	.
29	4.0	7.3	2.0	0.8	7.0	87	995.7	.	7.4	8.8	17	0.2	–	–
30	1.4	4.5	0.7	- 0.7	6.4	94	1009.4	.	5.8	2.6	4	1.2	–	–

HEL

DNI	TEMPERATURA POWIETRZA				PRĘŻNOŚĆ PARY WODNEJ	WILGOTNOŚĆ WZGLĘDNA	CIŚNIENIE ATMOSFERYCZNE	USŁONECZNIENIE	ZACHMURZENIE	WIATR		OPAD	ŚNIEG	
	T	Max	Min	T_g	e	U	P	S	N	v	v_{max}	R_d	s_h	z_g
1	7.7	8.7	6.9	6.3	9.2	87	1018.3	–	6.1	6.5	8	–	–	–
2	5.8	8.0	4.6	3.9	8.6	94	1021.0	–	4.9	4.5	6	–	–	–
3	7.6	10.0	4.9	3.8	9.4	90	1024.8	–	6.4	3.0	4	–	–	–
4	8.2	9.7	7.2	4.9	9.7	89	1028.3	–	6.1	3.0	5	0.1	–	–
5	7.5	9.6	6.6	3.8	8.5	82	1030.3	2.2	5.9	2.9	4	–	–	–
6	7.6	8.4	6.2	3.5	9.5	91	1027.0	–	8.0	3.1	5	2.7	–	–
7	7.2	8.6	6.6	6.2	9.6	95	1025.9	–	8.0	2.0	4	0.8	–	–
8	7.0	8.9	5.7	3.8	8.2	82	1033.2	1.8	4.6	3.9	6	1.9	–	–
9	5.1	6.3	3.3	- 0.5	7.1	81	1035.0	1.9	6.1	5.5	7	–	–	–
10	5.4	6.3	4.4	2.2	7.7	86	1032.0	6.6	4.4	4.1	6	0.7	–	–
11	5.8	7.2	5.4	3.9	8.2	89	1032.6	–	7.8	4.1	7	2.3	–	–
12	4.2	6.3	1.3	- 1.5	6.5	79	1036.9	5.8	2.1	5.5	9	–	–	–
13	3.2	4.9	2.1	1.0	6.5	82	1033.5	–	5.8	8.3	9	–	–	–
14	3.6	4.3	2.7	1.9	7.1	89	1024.8	–	7.9	5.0	9	–	–	–
15	3.7	5.6	- 0.5	- 2.2	6.9	87	1023.9	–	7.4	1.4	3	–	–	–
16	3.2	5.2	2.1	0.5	6.5	84	1010.5	–	7.0	7.0	10	–	–	–
17	2.0	3.6	0.6	- 0.8	5.4	76	1004.5	5.5	0.6	8.9	10	–	–	–
18	2.6	3.7	1.1	- 0.6	6.1	83	1001.1	–	7.6	4.6	9	0.9	–	–
19	3.5	6.6	2.4	2.4	7.4	82	999.1	0.8	7.5	5.5	8	1.7	–	–
20	5.4	8.1	3.9	3.9	7.7	86	986.9	1.0	6.4	8.8	10	5.0	–	–
21	1.6	3.9	- 0.3	- 2.5	4.7	69	1001.7	1.4	5.6	8.9	10	1.6	–	–
22	0.8	2.6	- 0.8	- 5.5	4.9	77	1011.7	5.5	5.0	4.1	6	6.3	1	.
23	- 0.1	1.4	- 2.6	-10.9	5.2	86	1027.6	4.7	3.9	2.9	4	3.3	5	.
24	- 2.2	0.6	- 3.4	- 9.3	4.5	87	1031.6	0.6	6.5	3.3	6	–	4	.
25	- 3.7	- 2.7	- 4.6	- 6.0	4.0	85	1025.1	1.1	5.9	5.8	7	–	4	.
26	- 4.0	- 1.9	- 5.5	- 6.4	3.6	79	1018.6	5.5	3.0	7.8	9	–	4	.
27	- 2.3	0.0	- 5.4	- 6.1	4.2	80	1012.9	0.8	4.8	7.9	9	–	3	.
28	1.9	3.8	- 0.2	- 2.0	6.3	89	1003.1	–	6.0	8.0	10	0.1	3	.
29	4.7	7.9	2.6	1.1	7.2	85	998.9	1.1	7.0	8.3	10	0.0	–	–
30	3.1	5.3	1.3	- 2.1	7.4	96	1010.8	–	6.0	3.0	5	1.6	–	–

USTKA

Dzień	Temperatura powietrza: T	Max	Min	T_g	Prężność pary wodnej: e	Wilgotność względna: U	Ciśnienie atmosferyczne: P	Usłonecznienie: S	Zachmurzenie: N	Wiatr: v	v_{max}	Opad: R_d	Śnieg: s_h	s_g
1	8.1	12.9	6.3	4.9	8.5	80	1015.6	6.6	1.6	4.8	6	–	–	–
2	4.9	7.2	2.7	2.2	8.2	95	1019.4	–	6.0	2.8	4	0.0	–	–
3	8.0	10.2	5.1	4.7	9.5	88	1023.6	–	8.0	3.0	4	0.0	–	–
4	7.3	9.6	6.0	3.4	9.4	92	1027.6	1.2	6.0	3.1	4	0.0	–	–
5	6.5	9.6	5.0	4.7	8.9	88	1029.4	2.7	5.9	3.0	5	–	–	–
6	7.4	8.6	5.1	3.5	9.1	88	1025.4	–	8.0	2.3	3	–	–	–
7	7.5	8.4	6.5	6.1	9.3	89	1024.8	–	8.0	1.8	2	1.9	–	–
8	7.8	9.1	6.2	4.3	8.5	81	1032.9	3.5	5.8	3.9	7	–	–	–
9	5.1	7.4	3.4	1.8	6.2	72	1033.2	7.5	2.5	3.9	5	–	–	–
10	3.7	7.6	1.3	– 0.4	6.4	81	1029.6	7.8	1.6	3.0	4	–	–	–
11	4.8	6.2	2.6	0.3	8.0	93	1031.4	–	7.5	2.6	4	3.2	–	–
12	2.4	6.4	– 0.1	– 1.2	6.0	83	1035.0	7.7	0.8	3.0	4	–	–	–
13	1.2	1.9	– 0.2	– 0.8	5.8	88	1030.0	–	6.6	5.3	7	–	–	–
14	2.7	5.2	1.6	– 0.8	6.6	89	1022.7	1.0	6.3	3.3	6	–	–	–
15	– 0.1	2.3	– 1.8	– 4.1	5.7	95	1023.3	2.2	5.1	2.5	4	–	–	–
16	3.0	5.6	– 0.6	– 2.2	5.9	78	1006.0	5.6	3.3	5.9	8	–	–	–
17	1.7	4.5	0.1	– 1.2	5.2	76	1000.5	5.4	2.5	5.6	7	–	–	–
18	2.9	4.4	0.0	– 2.2	6.2	81	999.3	–	8.0	2.6	5	1.1	–	–
19	6.0	6.8	2.3	2.0	7.3	78	999.1	0.3	7.8	5.1	7	5.9	–	–
20	5.5	8.3	3.7	3.0	7.8	85	987.3	0.9	7.4	8.3	12	4.4	–	–
21	2.9	4.3	2.0	0.4	4.7	63	1004.0	2.7	5.0	7.3	10	–	–	–
22	2.0	4.2	– 1.0	– 3.6	4.9	67	1012.4	1.5	3.6	4.5	7	3.5	–	–
23	– 1.2	2.2	– 4.0	– 5.3	4.2	76	1027.6	6.9	2.0	2.0	3	–	3	.
24	– 6.0	– 4.0	– 8.8	– 9.6	3.6	90	1030.3	3.1	3.6	3.4	4	–	3	.
25	– 4.8	– 3.0	– 6.0	– 6.7	3.6	84	1023.0	0.2	5.8	4.4	6	–	2	.
26	– 4.8	– 1.8	– 7.4	– 8.2	3.2	74	1015.3	6.6	0.9	5.6	7	–	2	.
27	– 2.1	0.1	– 5.4	– 6.1	4.2	78	1009.5	–	5.5	4.9	6	–	2	.
28	1.4	3.2	– 1.2	– 2.9	5.9	86	999.5	–	4.6	5.4	6	1.9	2	.
29	4.6	8.0	2.8	0.8	6.8	81	999.2	0.2	5.6	8.3	16	0.0	–	–
30	2.2	4.4	0.9	0.6	6.5	91	1009.2	–	6.0	3.0	6	1.8	–	–

LĘBORK

Listopad 1975

Dzień	Temperatura powietrza: T	Max	Min	T_g	Prężność pary wodnej: e	Wilgotność względna: U	Ciśnienie atmosferyczne: P	Usłonecznienie: S	Zachmurzenie: N	Wiatr: v	v_{max}	Opad: R_d	Śnieg: s_h	s_g
1	7.9	11.5	6.2	2.4	8.7	81	1014.9	3.8	4.0	1.8	3	–	–	–
2	5.4	10.5	3.4	– 0.6	8.3	92	1018.2	2.7	6.0	0.8	1	–	–	–
3	7.8	10.1	4.8	4.0	9.7	91	1022.3	–	7.8	1.1	3	–	–	–
4	7.4	8.7	5.2	1.1	9.4	92	1025.9	–	6.8	1.4	3	0.0	–	–
5	6.6	9.6	3.6	– 2.1	8.4	86	1028.0	2.3	6.8	1.1	2	–	–	–
6	7.4	9.1	5.1	2.5	9.1	88	1024.0	–	8.0	0.3	1	0.1	–	–
7	7.0	8.0	6.4	5.6	9.7	98	1023.3	–	8.0	0.1	1	1.4	–	–
8	6.6	9.0	4.8	0.7	8.5	87	1031.1	0.7	6.6	0.4	2	0.2	–	–
9	4.7	7.2	1.5	– 3.0	6.5	76	1031.9	5.7	3.3	1.5	3	–	–	–
10	3.5	6.9	1.3	– 1.5	6.6	84	1028.8	5.7	1.9	1.8	4	0.4	–	–
11	4.8	6.5	2.6	0.1	8.0	92	1029.9	–	7.6	1.1	2	0.8	–	–
12	1.9	6.0	– 1.3	– 5.1	6.0	86	1033.8	5.5	0.8	0.9	3	–	–	–
13	1.0	2.0	– 0.8	– 4.7	5.5	84	1029.5	–	6.4	3.0	4	0.0	–	–
14	3.0	5.0	1.9	0.5	6.6	88	1021.6	–	7.5	1.1	3	–	–	–
15	– 0.5	4.1	– 3.9	– 6.2	5.7	97	1021.9	1.8	5.3	0.5	2	–	–	–
16	2.7	5.8	– 1.0	– 1.6	6.0	81	1006.1	2.8	4.9	3.0	5	–	–	–
17	1.8	4.2	– 0.4	– 3.1	5.0	75	1000.2	4.7	2.8	3.0	6	–	–	–
18	1.8	3.0	0.5	– 3.5	5.7	80	997.8	–	7.8	0.9	2	1.8	–	–
19	4.7	5.9	1.6	1.0	7.3	85	997.2	–	7.5	2.9	6	3.7	–	–
20	5.0	8.6	2.7	1.1	7.7	87	985.4	0.2	7.5	5.0	7	5.4	–	–
21	0.2	3.3	– 1.2	– 4.1	4.7	76	1001.3	3.1	4.0	4.5	8	0.5	1	.
22	– 2.4	0.9	– 5.3	–10.8	4.8	92	1010.4	1.8	4.9	0.9	2	1.7	–	–
23	– 5.6	– 1.2	– 8.3	–14.5	3.6	90	1025.9	3.0	2.1	0.0	0	–	3	.
24	– 7.5	– 3.9	–12.2	–16.0	3.1	85	1029.0	1.2	4.8	0.8	2	–	3	.
25	– 4.6	– 2.0	– 5.6	– 9.0	3.4	79	1022.1	2.4	4.6	1.3	2	–	3	.
26	– 4.9	– 1.7	– 7.4	–11.5	2.9	67	1014.6	3.9	0.5	0.9	2	–	2	.
27	– 2.5	0.2	– 5.5	–10.0	3.9	75	1008.9	–	5.6	1.3	3	–	2	.
28	1.5	3.4	– 0.9	– 3.6	6.0	87	999.1	–	4.3	3.6	6	0.9	2	.
29	4.7	8.1	2.5	1.0	7.0	82	994.7	0.5	6.6	6.3	12	–	–	–
30	2.2	4.9	1.0	– 0.4	6.5	91	1007.9	0.4	6.4	1.3	5	0.6	–	–

GDAŃSK-RĘBIECHOWO

Dzień	Temperatura powietrza: T	Max	Min	T_g	Prężność pary wodnej: e	Wilgotność względna: U	Ciśnienie atmosferyczne: P	Usłonecznienie: S	Zachmurzenie: N	Wiatr: v	v_{max}	Opad: R_d	Śnieg: s_h	s_g
1	6.3	8.4	5.0	5.4	8.7	91	1001.3	.	5.0	5.4	7	–	–	–
2	4.6	9.4	2.7	0.2	7.9	94	1004.0	.	5.0	3.3	6	–	–	–
3	6.2	8.2	3.2	0.3	9.3	95	1008.2	.	7.3	2.8	4	–	–	–
4	6.0	8.0	4.4	1.3	8.9	95	1011.8	.	6.5	3.6	5	0.0	–	–
5	5.1	7.6	3.7	1.3	8.0	92	1013.8	.	6.4	2.9	4	–	–	–
6	6.1	7.4	3.9	3.2	9.0	95	1010.3	.	8.0	2.5	3	0.5	–	–
7	5.7	6.8	5.1	4.8	9.1	99	1008.9	.	8.0	1.4	3	0.0	–	–
8	5.6	7.4	4.5	4.3	8.2	90	1016.2	.	7.3	3.0	5	7.2	–	–
9	2.9	4.8	0.6	– 1.4	6.3	85	1017.7	.	5.4	3.8	5	–	–	–
10	2.2	4.4	0.5	– 0.2	6.6	92	1014.7	.	4.1	3.5	5	0.1	–	–
11	3.6	4.8	1.8	1.0	7.4	95	1015.5	.	7.6	3.0	5	5.8	–	–
12	1.0	3.8	– 1.4	– 3.7	5.8	89	1019.8	.	0.9	3.9	5	–	–	–
13	0.0	1.4	– 1.6	– 2.1	5.6	92	1015.8	.	7.0	6.9	8	–	–	–
14	1.3	2.4	0.3	0.4	6.3	94	1007.7	.	8.0	3.5	7	–	–	–
15	1.4	3.6	– 1.5	– 2.7	6.3	96	1007.2	.	6.6	0.9	3	–	–	–
16	1.3	3.3	– 0.3	– 0.7	6.0	89	993.0	.	7.8	7.3	9	–	–	–
17	– 1.2	1.2	– 2.8	– 2.8	4.9	88	987.0	.	2.9	6.4	9	–	–	–
18	– 0.2	1.3	– 2.5	– 2.7	5.5	92	984.0	.	7.6	2.9	5	2.0	–	–
19	3.1	4.5	0.7	– 0.2	6.9	90	982.8	.	7.1	5.1	7	1.2	–	–
20	3.7	7.1	2.2	1.6	7.4	92	971.1	.	7.1	9.3	12	6.5	–	–
21	– 1.0	2.2	– 2.3	– 3.6	4.6	81	985.7	.	4.0	7.9	10	0.6	1	.
22	– 3.2	0.5	– 6.0	–10.4	4.3	90	995.2	.	3.4	2.9	5	0.1	1	.
23	– 5.7	– 0.1	– 8.2	–15.3	3.5	88	1010.8	.	1.6	1.5	3	–	3	.
24	– 7.5	– 5.0	–11.4	–15.2	3.1	88	1014.4	.	4.4	2.6	5	–	2	.
25	– 6.1	– 5.0	– 6.9	–14.7	3.3	86	1007.7	.	4.5	4.4	5	–	2	.
26	– 7.0	– 4.0	– 8.9	–10.3	2.7	73	1000.9	.	1.1	4.5	6	–	2	.
27	– 4.8	– 2.0	– 8.0	– 9.1	3.5	80	995.4	.	5.3	6.9	6	–	1	.
28	0.0	1.6	– 2.6	– 4.2	5.5	89	986.1	.	6.8	7.6	10	0.2	1	.
29	3.0	7.4	1.1	0.3	6.5	87	981.5	.	5.8	8.8	13	0.0	–	–
30	0.8	3.1	– 0.5	– 0.6	6.3	97	993.8	.	6.4	3.1	5	0.4	–	–

KOSZALIN-ZEGRZE

Dzień	Temperatura powietrza: T	Max	Min	T_g	Prężność pary wodnej: e	Wilgotność względna: U	Ciśnienie atmosferyczne: P	Usłonecznienie: S	Zachmurzenie: N	Wiatr: v	v_{max}	Opad: R_d	Śnieg: s_h	s_g
1	8.8	10.4	4.2	3.0	8.3	87	1007.7	.	2.0	3.9	5	–	–	–
2	4.0	6.8	1.4	– 2.2	7.9	97	1011.4	.	4.0	0.3	1	0.0	–	–
3	7.5	8.7	4.5	4.5	9.7	94	1016.8	.	7.9	0.9	2	0.0	–	–
4	6.2	8.4	2.8	0.0	9.2	97	1020.8	.	5.5	0.8	3	0.6	–	–
5	5.5	8.2	0.4	– 1.7	8.5	94	1021.5	.	7.1	0.9	2	–	–	–
6	6.6	9.4	3.4	4.7	9.2	95	1017.2	.	8.0	0.1	1	0.0	–	–
7	8.0	8.9	5.6	4.7	9.3	99	1016.6	.	8.0	0.0	0	0.0	–	–
8	5.8	8.9	2.7	– 1.8	8.7	93	1024.1	.	6.4	1.5	5	–	–	–
9	3.7	6.7	0.5	– 1.2	6.2	77	1023.3	.	4.3	3.6	5	–	–	–
10	3.7	8.3	0.8	– 1.2	6.3	79	1019.5	.	0.8	3.3	4	0.0	–	–
11	3.9	5.2	1.0	– 1.8	7.6	94	1022.1	.	6.5	0.9	2	1.2	–	–
12	0.7	5.7	– 2.7	– 5.4	5.6	88	1025.3	.	0.0	1.1	4	–	–	–
13	1.0	2.0	– 0.6	– 2.5	5.8	88	1020.1	.	7.9	4.3	5	0.0	–	–
14	2.5	4.5	1.4	– 0.2	6.4	88	1014.2	.	7.5	1.6	4	0.0	–	–
15	0.8	2.8	– 2.2	– 4.8	6.2	96	1015.2	.	7.3	0.6	3	–	–	–
16	2.8	4.4	0.8	– 0.8	5.8	81	987.6	.	3.1	5.8	7	–	–	–
17	1.5	3.5	– 0.8	– 2.4	5.0	75	991.7	.	4.0	4.8	7	–	–	–
18	1.8	3.4	0.5	– 1.6	5.9	84	991.2	.	8.0	0.4	2	0.3	–	–
19	4.7	5.5	3.7	0.6	7.3	86	992.4	.	7.1	3.9	6	5.7	–	–
20	4.4	8.0	1.6	0.6	7.8	92	981.8	.	7.4	7.8	12	8.0	–	–
21	0.7	2.9	– 1.2	– 1.7	4.8	76	987.6	.	5.8	5.8	8	7.8	–	–
22	– 2.8	0.1	– 3.7	–16.2	4.4	88	1004.9	.	5.3	1.4	4	1.9	11	2.0
23	– 4.7	0.6	– 9.0	–18.4	4.0	88	1019.5	.	2.4	0.5	2	–	14	.
24	– 7.6	– 3.2	–13.7	–19.6	3.2	90	1022.0	.	5.3	2.0	3	–	9	.
25	– 5.7	– 4.2	– 7.2	– 8.5	3.6	89	1014.9	.	6.5	3.1	4	–	7	2.0
26	– 6.0	– 2.6	– 8.5	–11.8	3.2	81	1006.9	.	0.5	4.4	5	–	6	.
27	– 3.0	– 0.2	– 6.4	– 8.2	4.2	85	1001.7	.	5.8	3.9	5	0.0	6	.
28	0.6	2.9	– 2.0	– 3.8	6.0	93	992.3	.	3.9	4.1	5	1.0	6	.
29	3.8	7.8	1.8	0.3	6.8	85	988.7	.	6.3	5.4	10	–	2	.
30	0.8	3.7	– 1.2	– 3.7	6.4	86	1001.1	.	6.0	0.5	2	0.9	–	–

KOŁOBRZEG

DNI	TEMPERATURA POWIETRZA				PREŻNOŚĆ PARY WODNEJ	WILGOTNOŚĆ WZGLĘDNA	CIŚNIENIE ATMOSFERYCZNE	USŁONECZNIENIE	ZACHMURZENIE	WIATR		OPAD	ŚNIEG	
	T	Max	Min	T_g	e	U	P	S	N	v	v_{max}	R_d	s_h	s_g
1	7.0	12.6	4.2	2.9	8.1	92	1015.2	7.4	3.1	3.8	5	-	-	-
2	4.2	6.7	1.4	0.0	8.0	97	1019.5	-	6.0	2.5	3	-	-	-
3	8.5	9.5	5.5	5.7	10.2	92	1024.2	-	7.5	2.0	4	0.1	-	-
4	7.7	11.2	6.6	4.2	9.8	94	1026.3	3.0	6.3	2.0	3	0.1	-	-
5	5.7	8.3	3.5	2.7	8.7	95	1029.9	1.9	7.6	2.6	3	-	-	-
6	7.1	7.6	6.2	5.8	9.2	92	1025.4	-	8.0	1.4	2	-	-	-
7	7.1	8.5	5.9	5.8	9.1	91	1025.4	-	8.0	0.5	1	1.6	-	-
8	8.0	9.3	7.1	5.7	8.9	83	1033.1	0.8	7.3	3.1	6	0.1	-	-
9	4.6	7.9	3.4	1.6	6.3	74	1032.1	7.0	3.5	4.0	5	-	-	-
10	3.8	8.8	1.0	- 0.6	6.4	91	1027.8	8.0	0.6	4.3	6	-	-	-
11	4.8	6.5	3.0	0.9	7.9	92	1030.9	-	7.3	3.1	5	1.0	-	-
12	2.1	6.0	- 0.3	- 2.1	6.1	87	1033.8	7.2	8.0	4.3	7	-	-	-
13	1.6	2.4	0.0	- 0.9	6.2	90	1027.9	-	6.9	6.6	8	0.0	-	-
14	3.5	4.8	2.1	1.9	6.9	88	1022.5	0.9	7.8	3.0	5	0.0	-	-
15	2.0	3.7	0.5	- 2.8	6.2	88	1023.8	-	7.0	2.0	3	-	-	-
16	2.6	4.5	0.9	- 0.8	6.0	81	1004.7	5.8	2.5	6.4	8	-	-	-
17	1.5	4.5	- 0.5	- 1.8	5.5	81	999.2	3.8	4.5	4.8	6	-	-	-
18	3.3	4.4	0.9	0.8	6.5	84	999.7	-	8.0	1.1	3	1.5	-	-
19	6.0	7.1	4.4	3.9	7.5	80	1000.6	0.8	7.1	4.9	7	6.9	-	-
20	5.8	8.4	3.4	2.0	9.0	86	998.1	1.6	7.4	6.9	8	2.8	-	-
21	2.4	4.5	1.0	0.4	5.1	71	1006.7	3.6	6.5	6.5	8	8.5	-	-
22	1.6	2.9	- 0.4	- 1.5	4.6	68	1013.8	2.9	6.4	4.1	6	1.2	5	•
23	- 0.6	2.2	- 2.9	- 3.9	3.8	67	1028.1	6.0	4.1	1.8	3	-	6	•
24	- 6.0	- 2.7	- 9.1	-11.5	3.5	89	1030.3	-	4.9	2.8	4	-	6	•
25	- 5.0	- 3.1	- 6.9	- 8.0	3.5	82	1023.0	0.3	6.4	3.4	4	-	5	•
26	- 4.1	- 0.8	- 6.9	- 8.9	3.4	74	1014.5	6.5	1.6	3.9	5	-	5	•
27	- 1.1	1.6	- 4.1	- 5.2	4.5	79	1009.2	-	5.9	3.3	4	0.1	4	•
28	1.8	3.4	- 1.1	- 2.4	6.1	87	999.3	0.3	5.5	5.6	7	1.5	4	•
29	4.5	7.5	2.8	1.8	6.8	80	995.8	0.3	6.6	6.3	12	-	-	-
30	1.3	4.6	0.1	- 1.0	6.5	97	1009.3	-	5.9	2.1	4	0.6	-	-

ELBLĄG

Listopad 1975

DNI	TEMPERATURA POWIETRZA				PREŻNOŚĆ PARY WODNEJ	WILGOTNOŚĆ WZGLĘDNA	CIŚNIENIE ATMOSFERYCZNE	USŁONECZNIENIE	ZACHMURZENIE	WIATR		OPAD	ŚNIEG	
	T	Max	Min	T_g	e	U	P	S	N	v	v_{max}	R_d	s_h	s_g
1	5.4	7.8	5.8	4.5	8.9	93	1014.2	-	8.1	4.5	5	-	-	-
2	4.8	6.5	2.6	0.9	8.1	93	1016.5	1.3	4.9	3.1	4	-	-	-
3	5.2	6.4	3.8	3.5	8.8	100	1020.5	-	8.0	2.6	4	0.1	-	-
4	7.2	8.6	5.5	4.5	9.6	97	1023.7	0.3	7.8	1.5	4	0.0	-	-
5	5.1	8.3	4.2	1.7	8.1	92	1025.7	-	6.8	2.3	4	-	-	-
6	5.7	8.2	2.0	- 1.8	9.0	92	1022.5	-	7.9	1.9	2	2.5	-	-
7	6.8	7.6	6.0	4.6	9.2	96	1021.0	-	7.9	1.5	3	-	-	-
8	5.5	9.4	4.4	2.1	7.7	86	1027.4	1.5	6.9	2.3	5	-	-	-
9	3.1	5.3	0.5	- 2.9	6.6	87	1029.3	2.5	4.8	5.3	7	-	-	-
10	4.1	6.4	1.2	- 2.0	6.6	81	1026.5	6.7	3.1	4.9	7	1.2	-	-
11	3.8	5.0	3.3	2.1	7.4	92	1027.0	-	7.0	3.0	4	2.9	-	-
12	2.5	5.6	0.3	- 2.5	5.8	80	1031.5	6.5	1.5	4.5	6	-	-	-
13	1.6	3.5	- 0.2	- 1.8	5.8	84	1028.6	0.1	6.1	6.3	8	-	-	-
14	2.1	2.9	1.0	- 1.6	6.3	89	1020.1	-	7.5	4.0	8	0.2	-	-
15	3.4	4.0	2.2	0.6	7.5	96	1018.9	-	8.0	1.1	3	0.0	-	-
16	2.2	4.0	0.9	- 0.9	6.2	88	1006.0	0.2	6.5	6.6	10	0.0	-	-
17	0.2	3.2	- 1.6	- 3.6	4.6	75	999.9	6.3	0.9	7.3	8	-	-	-
18	1.7	3.7	- 1.1	- 3.1	6.2	90	995.9	-	6.9	4.0	8	11.7	-	-
19	4.0	5.6	1.9	1.5	7.2	90	994.4	0.9	7.6	4.0	6	3.9	-	-
20	4.6	8.0	2.8	1.1	7.7	93	983.0	1.1	7.5	6.0	14	7.0	-	-
21	0.2	3.6	- 1.2	- 3.0	5.0	82	996.1	1.0	6.4	6.4	14	2.0	6	•
22	- 2.7	- 0.6	- 5.5	- 5.8	4.6	93	1006.7	-	7.8	1.4	3	0.0	6	4.0
23	- 3.5	- 1.5	- 5.1	- 6.3	4.6	97	1022.6	-	8.0	1.5	2	0.7	6	•
24	- 3.9	- 2.8	- 4.7	- 5.0	4.3	95	1027.0	-	8.0	2.8	4	-	4	•
25	- 5.6	- 4.4	- 5.8	- 6.4	3.6	90	1021.0	-	7.4	5.1	7	-	4	•
26	- 7.0	- 4.5	- 8.5	-10.0	2.9	88	1014.6	5.3	2.0	4.9	6	-	3	•
27	- 4.1	- 1.4	- 7.4	- 9.3	3.5	77	1009.0	0.5	5.0	5.0	6	-	3	•
28	0.2	2.5	- 2.1	- 4.0	5.1	82	999.7	-	7.0	5.1	7	0.3	3	•
29	4.2	8.3	1.7	- 0.1	6.7	81	995.3	2.0	7.3	6.4	10	0.0	1	•
30	2.1	4.3	0.5	- 2.8	6.9	97	1005.8	-	7.0	2.9	4	1.3	-	-

SUWAŁKI

DNI	TEMPERATURA POWIETRZA				PREŻNOŚĆ PARY WODNEJ	WILGOTNOŚĆ WZGLĘDNA	CIŚNIENIE ATMOSFERYCZNE	USŁONECZNIENIE	ZACHMURZENIE	WIATR		OPAD	ŚNIEG	
	T	Max	Min	T_g	e	U	P	S	N	v	v_{max}	R_d	s_h	s_g
1	2.1	6.3	- 3.6	- 5.9	6.4	87	999.5	-	6.9	4.5	7	-	-	-
2	4.5	8.0	2.9	- 0.5	7.9	94	1000.6	1.7	5.8	2.8	5	0.4	-	-
3	3.0	4.2	1.6	1.6	7.6	100	1004.6	-	8.0	2.5	4	0.1	-	-
4	5.4	7.0	3.1	3.5	8.9	99	1006.6	-	8.0	2.3	4	0.0	-	-
5	4.7	7.3	0.4	- 2.3	8.0	93	1008.2	0.9	6.0	1.6	3	-	-	-
6	3.6	5.9	- 0.2	- 3.9	7.8	98	1006.4	-	6.9	1.6	4	0.9	-	-
7	5.8	6.7	4.0	2.1	9.1	99	1004.3	-	8.0	2.0	3	0.6	-	-
8	4.3	5.9	3.0	2.1	7.9	95	1009.0	-	7.5	2.0	3	0.3	-	-
9	2.7	4.5	1.2	- 0.2	6.7	90	1012.7	-	8.0	3.3	5	-	-	-
10	2.1	4.2	0.4	- 2.7	6.6	93	1010.5	-	7.4	2.1	3	8.3	-	-
11	2.5	3.5	1.5	1.1	7.0	95	1009.4	-	7.4	1.9	3	2.2	-	-
12	2.9	3.6	0.8	- 1.5	7.1	93	1015.5	-	8.0	2.5	6	0.1	-	-
13	1.0	2.8	- 0.1	- 1.4	5.3	81	1014.7	-	7.3	1.6	9	-	-	-
14	- 0.2	1.1	- 2.6	- 4.0	4.9	82	1006.0	4.5	6.3	5.0	7	0.0	-	-
15	- 0.7	2.8	- 2.6	- 3.9	4.6	79	1002.5	4.6	3.9	2.0	3	-	-	-
16	- 4.1	- 1.0	- 6.6	- 9.9	3.6	81	993.3	6.0	0.9	4.1	7	-	-	-
17	- 1.7	2.5	- 4.0	- 5.9	3.9	73	988.5	6.6	0.0	6.4	8	-	-	-
18	2.1	4.1	- 2.4	- 4.4	6.6	91	982.3	-	7.5	7.4	9	6.2	-	-
19	3.1	5.0	1.3	0.3	7.2	94	975.6	-	8.0	5.3	8	4.8	-	-
20	2.1	4.5	0.3	- 0.1	6.6	93	967.2	-	7.8	8.6	9	8.7	-	-
21	- 1.8	3.4	- 3.2	- 6.0	4.7	87	972.9	2.3	6.9	8.3	12	1.7	-	-
22	- 5.3	- 3.2	- 7.2	-14.3	3.9	94	985.9	-	7.3	3.5	6	-	4	•
23	- 5.6	- 4.8	- 6.7	- 7.7	3.9	97	1004.3	-	7.8	2.0	5	-	4	•
24	- 6.7	- 5.9	- 7.2	- 7.5	3.5	94	1009.5	-	8.0	1.1	2	-	4	•
25	- 9.0	- 6.8	- 9.6	- 9.9	2.9	92	1004.0	-	7.0	2.9	4	0.0	4	•
26	- 9.9	- 7.4	-10.9	-11.8	2.6	91	1000.0	4.1	3.8	3.8	5	-	4	•
27	- 7.1	- 4.2	-11.0	-13.5	3.1	85	998.1	5.8	1.1	4.9	7	-	4	•
28	- 2.6	0.6	- 6.2	- 8.8	4.4	86	985.8	1.3	5.6	6.4	9	0.1	3	•
29	2.0	4.0	0.2	- 0.1	6.4	90	982.3	0.1	6.8	7.1	9	4.9	2	•
30	1.4	2.9	0.0	- 1.9	6.5	96	990.2	-	7.0	3.4	5	0.1	-	-

KĘTRZYN

DNI	TEMPERATURA POWIETRZA				PREŻNOŚĆ PARY WODNEJ	WILGOTNOŚĆ WZGLĘDNA	CIŚNIENIE ATMOSFERYCZNE	USŁONECZNIENIE	ZACHMURZENIE	WIATR		OPAD	ŚNIEG	
	T	Max	Min	T_g	e	U	P	S	N	v	v_{max}	R_d	s_h	s_g
1	3.9	7.4	- 0.4	- 1.0	7.5	91	1007.7	-	6.6	5.9	8	-	-	-
2	5.0	9.5	2.8	1.1	8.3	96	1009.6	5.7	2.8	2.9	4	-	-	-
3	5.7	7.4	3.4	2.5	8.7	95	1013.1	-	7.9	3.9	6	-	-	-
4	7.6	9.3	6.6	5.9	9.7	93	1016.0	-	7.9	2.5	5	0.0	-	-
5	5.9	8.7	4.0	- 1.1	8.2	88	1017.8	3.3	5.5	2.0	4	-	-	-
6	5.3	8.2	1.8	- 3.1	8.6	96	1015.3	-	6.8	2.0	3	0.8	-	-
7	6.8	7.6	3.5	0.4	9.2	97	1013.5	-	8.0	1.1	3	0.3	-	-
8	5.0	6.3	4.3	3.4	8.3	94	1018.8	-	7.5	1.3	5	0.1	-	-
9	3.4	4.8	1.8	0.1	7.0	89	1021.9	-	6.1	4.0	6	-	-	-
10	2.8	5.1	- 0.1	- 3.3	6.9	93	1019.7	-	6.3	2.6	5	4.5	-	-
11	2.8	4.4	2.3	- 1.1	7.2	96	1019.2	-	6.3	2.5	4	3.2	-	-
12	1.4	5.0	- 2.1	- 5.7	6.1	90	1024.6	3.4	4.8	3.3	7	-	-	-
13	2.1	3.0	1.6	1.4	6.0	85	1022.7	-	7.6	8.1	9	-	-	-
14	0.8	2.1	- 0.9	- 1.7	5.9	90	1014.0	-	6.0	5.6	8	9.5	-	-
15	2.3	3.6	1.4	0.9	6.4	89	1011.6	-	7.8	2.8	5	-	-	-
16	- 1.4	2.5	- 2.5	- 3.3	5.0	91	1000.8	-	5.1	5.8	8	-	-	-
17	- 1.0	2.6	- 4.0	- 5.1	4.1	72	995.0	7.2	0.1	8.1	9	-	-	-
18	1.9	4.8	- 2.5	- 5.6	6.6	92	989.5	-	6.4	6.3	9	17.2	-	-
19	3.6	5.3	1.7	1.0	7.5	94	985.2	0.5	7.6	4.0	7	5.4	-	-
20	3.4	6.6	2.6	2.1	7.2	92	979.1	-	7.3	8.1	9	5.6	-	-
21	- 0.8	3.4	- 2.0	- 4.1	5.3	92	986.9	2.6	6.1	6.5	9	9.9	2	•
22	- 4.8	- 1.7	- 6.5	- 7.1	4.1	94	998.5	-	6.0	1.4	3	-	21	0.9
23	- 5.1	- 3.7	-11.9	-16.9	4.0	94	1014.5	-	8.0	1.4	3	-	20	•
24	- 6.1	- 3.5	- 7.2	- 7.4	3.7	94	1019.3	-	8.0	2.3	4	-	11	•
25	- 8.1	- 6.5	- 8.4	- 8.2	3.1	94	1013.7	-	7.9	4.3	6	-	10	2.9
26	- 8.9	- 7.8	-12.5	-14.6	2.8	88	1002.4	4.8	2.8	5.9	8	-	9	•
27	- 6.1	- 3.5	- 8.2	- 9.9	3.0	78	1003.4	5.3	2.4	7.4	9	-	7	•
28	- 1.0	1.4	- 5.2	- 6.5	4.7	81	994.0	-	6.5	7.0	8	-	5	•
29	2.8	6.0	1.1	- 0.4	6.5	87	989.6	1.2	5.0	7.5	13	5.9	4	•
30	2.5	3.6	1.2	- 1.1	7.0	96	998.9	-	6.6	3.0	5	-	-	-

Tablica II

ŚWINOUJŚCIE

DNI	TEMPERATURA POWIETRZA				PREŻNOŚĆ PARY WODNEJ	WILGOTNOŚĆ WZGLĘDNA	CIŚNIENIE ATMOSFERYCZNE	USŁONECZNIENIE	ZACHMURZENIE	WIATR		OPAD	ŚNIEG	
	T	Max	Min	T_0	e	U	P	S	N	v	v_{max}	R_d	s_k	s_g
1	5.9	9.1	4.1	3.1	8.3	90	1015.0	.	1.6	3.9	6	-	-	-
2	4.2	6.3	2.2	1.6	8.1	98	1019.0	.	7.0	1.6	3	-	-	-
3	8.7	10.6	5.8	5.4	10.3	91	1024.0	.	7.9	1.3	3	1.1	-	-
4	7.4	11.1	5.9	2.4	9.6	93	1028.4	.	4.6	2.6	4	0.0	-	-
5	9.1	7.0	2.8	1.5	8.6	93	1029.6	.	6.5	2.1	4	-	-	-
6	6.1	7.7	5.2	2.9	8.5	90	1025.0	.	5.4	1.4	2	-	-	-
7	6.5	7.7	4.7	- 0.7	9.2	95	1025.0	.	8.0	1.4	3	-	-	-
8	8.3	9.6	7.1	5.4	9.3	85	1032.7	.	6.0	6.0	9	0.0	-	-
9	5.2	8.0	- 3.6	1.1	6.6	74	1030.9	.	3.1	7.3	10	-	-	-
10	3.9	7.0	1.2	- 0.3	6.3	78	1026.2	.	0.9	5.8	8	-	-	-
11	4.9	6.4	2.4	- 0.9	7.2	83	1029.9	.	6.9	4.3	7	0.2	-	-
12	2.2	6.2	- 0.2	- 2.1	5.8	82	1032.4	.	2.0	3.6	6	-	-	-
13	2.7	3.9	1.3	- 0.1	6.3	84	1025.9	.	7.4	5.4	7	0.2	-	-
14	2.7	4.0	1.5	- 0.9	6.8	91	1022.1	.	7.0	1.8	5	0.8	-	-
15	0.9	2.6	- 1.0	- 3.6	4.1	94	1023.5	.	6.0	1.6	5	-	-	-
16	2.6	5.0	0.8	- 1.1	5.6	77	1003.1	.	1.5	6.4	8	-	-	-
17	2.3	4.2	1.3	- 1.6	5.4	76	997.4	.	4.8	5.8	8	-	-	-
18	3.9	6.0	1.7	- 3.4	7.0	86	1000.2	.	7.9	2.4	6	-	-	-
19	5.1	6.2	3.3	1.7	7.6	87	1001.9	.	6.9	4.4	8	5.9	-	-
20	5.9	9.2	2.4	1.9	8.0	84	991.7	.	6.3	6.8	11	2.9	-	-
21	2.2	4.9	0.3	- 1.6	4.9	70	1009.0	.	3.4	8.6	14	1.7	-	-
22	2.4	3.6	0.0	- 2.1	4.7	65	1015.2	.	4.1	11.0	13	0.3	-	-
23	- 1.1	2.3	- 3.9	- 9.2	3.9	70	1020.5	.	2.6	1.6	4	-	-	-
24	- 4.1	- 2.5	- 6.6	- 9.6	3.9	87	1029.6	.	2.9	3.0	6	-	-	-
25	- 4.2	- 2.5	- 5.7	- 6.7	3.6	79	1022.3	.	4.1	4.0	5	-	-	-
26	- 2.6	0.4	- 5.6	- 7.2	4.2	82	1013.9	.	2.0	3.8	5	-	-	-
27	0.2	1.8	- 1.7	- 2.7	5.0	80	1008.7	.	5.3	3.0	4	1.3	-	-
28	2.4	4.6	0.0	- 2.7	4.7	93	998.6	.	5.1	3.5	5	3.0	1	.
29	4.4	8.3	2.4	0.9	6.9	83	995.4	.	4.9	4.9	7	-	-	-
30	1.1	4.0	0.0	- 1.1	6.5	98	1009.1	.	6.0	1.9	4	0.2	-	-

MIKOŁAJKI

Listopad 1975

DNI	TEMPERATURA POWIETRZA				PREŻNOŚĆ PARY WODNEJ	WILGOTNOŚĆ WZGLĘDNA	CIŚNIENIE ATMOSFERYCZNE	USŁONECZNIENIE	ZACHMURZENIE	WIATR		OPAD	ŚNIEG	
	T	Max	Min	T_0	e	U	P	S	N	v	v_{max}	R_d	s_k	s_g
1	5.0	7.2	0.8	- 0.3	7.7	87	1005.4	-	7.9	3.8	5	-	-	-
2	4.9	7.6	2.6	2.0	8.2	95	1007.4	3.8	9.0	1.8	3	-	-	-
3	5.8	7.8	2.8	2.6	8.5	92	1010.9	-	7.8	2.0	3	-	-	-
4	7.8	9.5	6.7	1.5	9.5	90	1013.6	0.4	7.8	1.0	2	0.0	-	-
5	9.3	8.0	4.8	2.2	8.3	88	1015.4	2.8	6.4	1.3	3	-	-	-
6	3.5	8.1	2.5	1.1	8.6	95	1012.9	-	6.9	0.8	1	0.1	-	-
7	6.8	7.6	4.2	2.7	9.5	96	1011.0	-	8.0	0.6	1	0.0	-	-
8	5.4	6.8	4.0	3.7	8.6	96	1016.1	-	8.0	0.8	2	0.1	-	-
9	3.7	5.3	0.7	- 1.4	7.1	89	1019.2	0.3	7.9	3.3	7	0.0	-	-
10	3.2	5.0	0.3	- 2.2	7.1	92	1016.9	-	6.6	2.3	3	4.7	-	-
11	2.7	4.0	0.8	- 1.2	7.0	94	1016.4	-	6.0	1.3	3	2.3	-	-
12	1.6	4.9	- 2.1	- 2.5	6.1	89	1021.9	4.8	5.0	3.8	7	-	-	-
13	2.1	2.8	0.8	1.1	6.0	85	1020.2	-	7.9	7.0	8	-	-	-
14	0.8	2.1	- 1.2	- 2.2	5.8	89	1011.7	-	6.4	4.5	6	0.0	-	-
15	1.3	3.1	- 0.5	- 0.7	5.9	88	1008.9	2.4	9.8	1.8	2	-	-	-
16	- 1.7	0.1	- 3.2	- 5.4	4.7	88	998.6	-	4.5	3.9	8	-	-	-
17	- 0.7	2.8	- 4.1	- 4.6	4.2	72	992.8	7.0	0.3	4.3	9	-	-	-
18	2.6	5.5	- 2.2	- 3.0	7.0	93	986.8	-	6.6	4.5	6	9.4	-	-
19	3.8	5.6	0.8	0.7	7.8	96	982.9	-	7.6	2.9	6	5.9	-	-
20	3.4	5.5	2.1	1.7	7.3	94	979.5	-	6.6	3.5	9	7.9	-	-
21	- 0.5	3.2	- 1.2	- 1.5	5.5	93	982.4	3.3	6.1	6.3	9	7.2	3	.
22	- 3.0	- 1.2	- 5.2	-10.3	4.5	91	995.9	-	6.9	0.9	4	0.0	9	.
23	- 5.1	- 3.1	- 8.6	-11.9	3.8	91	1011.9	-	7.5	0.5	2	-	9	.
24	- 6.2	- 4.2	- 7.0	- 9.1	3.6	92	1016.8	-	8.0	1.1	2	0.0	9	.
25	- 7.7	- 6.8	- 8.2	-10.0	3.1	90	1011.3	-	8.0	2.4	5	0.0	9	0.6
26	- 8.1	- 6.9	- 9.0	-11.2	2.9	86	1006.2	4.4	4.0	3.4	5	-	9	.
27	- 5.6	- 3.0	- 8.6	- 9.7	3.2	79	1001.4	3.4	2.6	4.6	7	-	9	.
28	- 0.8	1.8	- 4.0	- 5.1	5.1	86	992.1	0.4	6.5	5.1	6	0.0	8	.
29	3.7	6.7	1.4	- 0.5	7.5	94	987.7	1.4	6.9	5.4	9	7.3	6	.
30	2.7	5.1	1.8	- 0.7	7.2	98	996.4	0.1	7.5	2.5	4	0.0	-	-

RESKO

DNI	TEMPERATURA POWIETRZA				PREŻNOŚĆ PARY WODNEJ	WILGOTNOŚĆ WZGLĘDNA	CIŚNIENIE ATMOSFERYCZNE	USŁONECZNIENIE	ZACHMURZENIE	WIATR		OPAD	ŚNIEG	
	T	Max	Min	T_0	e	U	P	S	N	v	v_{max}	R_d	s_k	s_g
1	6.1	11.5	3.3	2.3	8.1	87	1009.8	5.4	1.5	3.3	7	-	-	-
2	3.9	6.4	1.3	- 1.6	7.9	98	1013.6	-	6.9	1.0	2	0.1	-	-
3	8.1	9.1	4.7	4.1	10.1	93	1018.7	-	8.0	1.1	2	0.1	-	-
4	8.5	10.0	3.3	1.1	9.3	96	1023.0	0.5	6.4	1.1	2	1.4	-	-
5	5.2	6.7	1.9	- 1.1	8.6	97	1024.3	-	8.0	1.1	2	-	-	-
6	6.7	7.1	6.0	5.7	9.2	93	1019.7	-	8.0	0.9	2	0.0	-	-
7	6.4	7.5	5.2	4.8	9.1	95	1019.4	-	8.0	0.3	1	-	-	-
8	6.3	9.4	5.1	4.0	8.7	90	1026.6	-	6.3	1.3	3	0.0	-	-
9	3.9	6.4	1.1	- 2.6	6.7	83	1025.3	3.2	5.4	3.6	6	-	-	-
10	3.9	7.3	0.2	- 1.7	6.1	77	1021.0	6.0	0.8	3.9	5	-	-	-
11	4.6	6.5	2.9	0.9	7.3	87	1026.4	-	7.5	1.6	4	0.4	-	-
12	1.5	5.8	- 1.5	- 4.6	6.0	88	1027.0	2.9	2.1	2.1	5	-	-	-
13	1.6	2.5	0.5	- 1.4	6.0	87	1021.3	-	7.6	5.6	7	0.2	-	-
14	3.1	4.3	1.9	- 0.1	6.8	89	1016.4	0.1	7.6	1.3	3	0.5	-	-
15	1.8	2.5	1.0	1.1	6.3	90	1017.9	-	8.0	1.5	4	-	-	-
16	2.4	4.1	0.1	- 1.1	5.9	81	998.6	3.4	2.6	6.0	8	-	-	-
17	1.8	4.3	- 0.3	- 1.8	5.5	79	992.5	1.6	4.6	5.6	9	-	-	-
18	2.6	3.5	1.1	- 1.1	6.3	85	993.9	-	8.0	1.0	2	0.0	-	-
19	4.9	6.4	2.5	0.4	7.7	88	995.4	0.8	7.3	3.8	7	8.1	-	-
20	5.3	8.6	2.5	1.9	7.9	89	985.0	0.5	7.5	6.4	8	7.1	-	-
21	0.9	3.7	- 1.5	- 2.9	5.1	79	1001.4	4.3	2.3	4.8	6	4.7	1	.
22	- 1.8	0.1	- 4.6	- 9.5	3.0	93	1008.2	1.5	6.4	1.6	5	4.1	8	.
23	- 7.3	0.0	-12.1	-18.5	1.3	89	1022.6	5.3	3.0	0.1	1	-	9	.
24	- 7.3	- 4.4	-13.0	-17.3	3.4	94	1024.6	-	6.0	1.6	4	-	7	.
25	- 5.6	- 3.9	- 7.8	- 9.1	3.4	85	1017.3	0.5	6.5	2.5	4	-	6	2.0
26	- 4.6	- 0.9	- 7.9	- 9.6	3.5	80	1008.8	4.7	0.4	3.5	5	-	6	.
27	- 1.7	1.5	- 5.1	- 6.3	4.5	82	1003.6	-	7.3	2.9	5	1.0	6	.
28	1.9	3.7	- 1.1	- 2.4	6.4	91	994.2	0.2	5.1	4.9	8	1.6	7	.
29	4.1	7.2	2.3	1.3	7.0	86	990.7	-	5.4	5.1	9	-	-	-
30	1.3	3.8	- 0.2	- 2.1	6.6	98	1003.4	-	7.0	0.9	1	0.9	-	-

OLSZTYN-DAJTKI

DNI	TEMPERATURA POWIETRZA				PREŻNOŚĆ PARY WODNEJ	WILGOTNOŚĆ WZGLĘDNA	CIŚNIENIE ATMOSFERYCZNE	USŁONECZNIENIE	ZACHMURZENIE	WIATR		OPAD	ŚNIEG	
	T	Max	Min	T_0	e	U	P	S	N	v	v_{max}	R_d	s_k	s_g
1	5.3	6.6	4.1	4.5	8.6	96	1003.9	.	8.0	3.9	6	-	-	-
2	4.7	9.3	2.2	1.3	8.3	97	1005.9	.	5.4	2.6	3	-	-	-
3	5.7	7.4	3.9	3.0	8.8	96	1009.6	.	6.9	2.5	5	-	-	-
4	7.3	8.6	6.3	6.2	9.8	96	1012.5	.	8.0	1.6	3	0.0	-	-
5	4.9	7.8	2.4	- 1.5	7.9	92	1014.7	.	6.5	1.3	2	-	-	-
6	5.6	8.6	0.3	- 2.4	8.9	98	1011.9	.	6.5	1.1	3	0.2	-	-
7	5.7	6.9	3.8	- 0.5	9.1	99	1009.8	.	8.0	0.8	1	0.0	-	-
8	4.7	6.7	3.3	2.7	8.2	95	1015.3	.	7.3	1.9	4	-	-	-
9	3.0	5.3	0.3	- 1.9	6.9	90	1017.5	.	6.1	4.3	6	-	-	-
10	2.9	5.6	0.4	- 0.7	6.9	91	1015.3	.	4.3	3.3	4	3.0	-	-
11	2.7	4.1	1.6	1.5	7.1	96	1015.2	.	5.9	2.4	3	3.0	-	-
12	0.8	4.2	- 1.6	- 4.3	5.8	90	1020.1	.	0.8	3.0	5	-	-	-
13	1.5	3.0	- 0.2	- 1.8	5.7	83	1017.8	.	7.5	3.0	4	-	-	-
14	0.4	2.0	- 0.8	- 1.8	5.9	94	1009.6	.	7.6	2.5	4	9.0	-	-
15	2.8	3.9	0.7	1.0	7.2	96	1007.7	.	8.0	0.9	1	-	-	-
16	0.3	3.3	- 1.7	- 2.9	5.8	93	996.3	.	6.3	3.5	6	-	-	-
17	- 0.6	2.7	- 3.7	- 4.8	4.2	73	990.2	.	0.1	3.4	7	-	-	-
18	1.7	4.2	- 2.2	- 3.9	6.5	92	985.1	.	6.0	2.5	5	31.3	-	-
19	3.5	4.8	2.4	1.8	7.2	92	982.9	.	7.0	3.3	5	3.9	-	-
20	3.4	6.8	2.8	1.9	7.3	93	972.8	.	6.9	5.6	7	7.6	-	-
21	- 1.2	3.0	- 2.5	- 3.7	5.0	90	984.0	.	7.6	6.8	9	8.7	3	.
22	- 3.6	- 1.9	- 6.4	-13.9	4.3	92	995.2	.	6.4	0.9	2	-	18	1.2
23	- 3.8	- 2.1	- 7.6	-16.2	4.3	92	1011.1	.	7.8	0.6	2	-	14	.
24	- 5.3	- 2.8	- 7.2	- 7.1	3.8	93	1015.5	.	8.0	1.1	2	-	11	.
25	- 8.1	- 6.7	- 9.7	- 9.7	2.9	86	1010.0	.	8.0	3.0	4	-	9	2.0
26	- 8.7	- 6.2	-11.1	-19.7	2.7	84	1004.3	.	2.6	2.9	6	-	7	.
27	- 5.0	- 3.3	-10.4	-11.2	3.0	76	998.1	.	2.8	4.0	5	-	6	.
28	- 0.9	1.8	- 5.3	- 6.4	5.1	88	990.0	.	6.4	4.9	6	-	5	.
29	3.4	7.0	1.4	0.7	6.6	85	985.7	.	6.0	4.6	7	4.9	4	.
30	2.7	3.8	1.7	1.2	7.2	97	995.0	.	7.8	2.8	4	1.4	-	-

SZCZECINEK

DNI	TEMPERATURA POWIETRZA				PREŻNOŚĆ PARY WODNEJ	WILGOTNOŚĆ WZGLĘDNA	CIŚNIENIE ATMOSFERYCZNE	USŁONECZNIENIE	ZACHMURZENIE	WIATR		OPAD	ŚNIEG	
	T	Max	Min	T_g	e	U	P	S	N	v	v_{max}	R_d	s_h	s_g
1	6.0	8.4	4.7	3.0	8.3	89	1000.2	3.1	4.3	3.8	6	-	-	-
2	3.4	6.3	1.7	- 0.6	7.7	98	1003.1	-	7.0	1.8	3	-	-	-
3	6.8	8.5	3.3	- 0.2	9.3	94	1007.9	-	8.0	1.5	2	-	-	-
4	6.6	7.5	5.9	5.1	9.4	96	1011.8	-	7.6	1.9	3	0.3	-	-
5	5.6	7.0	4.7	2.8	8.5	94	1013.5	1.1	7.6	2.0	4	-	-	-
6	6.5	7.1	5.3	5.3	9.2	96	1009.0	-	8.0	1.8	2	0.4	-	-
7	6.3	6.9	5.8	5.8	9.3	97	1008.1	-	8.0	1.6	2	0.5	-	-
8	5.5	8.2	3.0	- 1.4	8.5	93	1015.2	-	6.6	2.1	4	0.1	-	-
9	3.0	4.3	0.4	- 3.5	6.6	87	1014.5	2.2	5.1	3.6	7	-	-	-
10	3.1	7.4	0.7	- 1.2	6.2	82	1010.9	6.6	1.4	3.6	5	0.2	-	-
11	3.3	4.6	1.8	- 0.6	7.2	93	1013.4	-	7.0	2.4	4	1.0	-	-
12	0.6	4.6	- 2.6	- 4.6	5.7	89	1016.6	6.2	0.6	2.4	3	-	-	-
13	0.3	1.1	- 0.9	- 2.1	5.6	90	1012.0	-	8.0	5.0	7	-	-	-
14	1.7	5.1	1.0	0.7	6.5	87	1006.0	1.9	6.9	2.4	4	0.0	-	-
15	- 0.1	2.4	- 2.9	- 6.4	5.8	95	1006.7	-	5.8	1.3	2	-	-	-
16	2.0	4.3	0.0	- 0.7	6.0	85	990.0	1.6	4.9	6.8	8	-	-	-
17	0.4	2.9	- 1.4	- 3.1	5.1	81	983.5	4.3	4.1	5.3	7	-	-	-
18	1.3	2.5	- 0.1	- 0.5	5.6	84	982.5	-	8.0	1.9	3	0.0	-	-
19	4.1	5.3	1.6	1.3	7.0	86	983.9	2.8	7.3	4.0	6	3.6	-	-
20	4.6	8.0	0.9	- 0.2	7.6	89	973.4	0.4	7.4	6.8	9	8.6	-	-
21	- 0.3	2.3	- 2.4	- 4.7	5.0	83	988.8	2.4	5.1	5.4	8	7.4	1	*
22	- 3.4	- 0.6	- 6.5	-13.1	4.4	92	995.7	3.5	4.3	1.6	3	0.1	12	0.7
23	- 6.3	- 0.8	-10.4	-16.2	3.5	90	1010.8	5.6	2.3	1.1	2	-	12	*
24	- 7.1	- 4.8	-14.8	-19.2	3.4	93	1013.4	-	6.0	2.1	4	-	9	*
25	- 6.2	- 4.9	- 7.0	-14.7	3.3	85	1006.7	1.0	6.8	4.6	6	-	6	2.3
26	- 6.7	- 3.8	- 9.5	-11.5	2.9	79	999.3	4.3	0.6	4.3	6	-	5	*
27	- 3.9	- 0.4	- 7.6	- 8.8	3.8	81	994.0	-	4.6	3.8	5	0.0	5	*
28	0.4	2.8	- 3.2	- 4.7	5.8	91	984.9	-	6.3	5.4	6	1.9	5	3.0
29	3.6	7.5	1.2	0.6	6.6	85	981.4	1.3	6.0	5.6	9	-	1	*
30	1.0	3.4	- 0.8	- 1.8	6.4	98	992.7	-	7.0	1.3	2	0.7	-	-

CHOJNICE

Listopad 1975

DNI	TEMPERATURA POWIETRZA				PREŻNOŚĆ PARY WODNEJ	WILGOTNOŚĆ WZGLĘDNA	CIŚNIENIE ATMOSFERYCZNE	USŁONECZNIENIE	ZACHMURZENIE	WIATR		OPAD	ŚNIEG	
	T	Max	Min	T_g	e	U	P	S	N	v	v_{max}	R_d	s_h	s_g
1	5.7	8.2	4.6	3.2	8.5	93	996.5	3.9	4.0	3.0	4	-	-	-
2	2.8	5.5	1.7	1.6	7.5	100	999.3	-	7.0	2.1	3	3.0	-	-
3	5.0	7.0	1.2	0.5	8.8	100	1003.7	-	7.0	1.6	3	0.1	-	-
4	5.9	7.1	4.8	2.0	9.2	99	1007.5	-	7.9	2.6	3	0.3	-	-
5	5.0	7.4	2.6	0.2	8.2	94	1009.2	1.9	6.5	2.1	3	-	-	-
6	6.3	7.6	4.8	4.0	9.3	97	1005.0	-	7.9	1.9	3	1.5	-	-
7	6.2	6.5	6.0	5.2	9.5	100	1003.4	-	8.0	1.1	2	0.4	-	-
8	5.3	7.3	3.5	- 0.7	8.6	95	1010.7	0.1	6.5	1.6	2	0.1	-	-
9	2.2	4.3	0.5	- 0.6	6.6	91	1010.7	0.4	6.6	3.4	5	-	-	-
10	2.6	5.8	- 0.1	- 1.4	6.3	86	1007.6	7.6	2.9	4.1	6	0.0	-	-
11	2.8	4.1	2.1	1.4	7.1	96	1009.3	-	7.0	2.6	4	2.2	-	-
12	0.4	3.5	- 1.7	- 2.7	5.7	91	1012.5	5.9	0.0	3.3	4	-	-	-
13	- 0.4	0.7	- 1.4	- 2.6	5.6	95	1008.9	-	8.0	5.6	7	0.0	-	-
14	1.7	3.3	0.4	- 0.4	6.8	97	1002.1	-	7.9	2.3	5	0.3	-	-
15	1.1	2.6	- 3.6	- 4.8	5.5	98	1002.2	1.3	4.0	1.5	3	-	-	-
16	1.2	4.1	- 1.6	- 1.7	6.2	92	987.2	1.9	6.1	5.0	6	-	-	-
17	- 0.6	1.2	- 2.4	- 3.6	5.1	88	980.6	5.1	2.6	3.9	7	-	-	-
18	0.6	2.1	- 1.4	- 1.9	5.9	92	978.5	-	7.9	2.9	5	6.7	-	-
19	3.3	4.9	0.9	0.8	7.0	91	979.4	2.9	7.6	5.1	7	2.7	-	-
20	3.7	7.3	1.2	0.4	7.4	92	986.5	1.3	7.3	8.3	10	4.8	-	-
21	- 1.0	1.6	- 3.5	- 5.1	4.9	87	983.2	6.0	3.5	6.4	8	9.2	-	-
22	- 2.2	0.4	- 5.3	- 8.0	4.9	94	990.7	4.8	5.3	2.8	5	-	-	-
23	- 3.2	0.2	- 5.3	-10.4	4.3	90	1006.0	6.5	3.0	1.5	2	-	-	-
24	- 5.6	- 4.0	- 8.2	-12.1	3.8	94	1009.2	-	7.0	2.1	4	-	-	-
25	- 6.2	- 5.2	- 7.3	- 8.6	3.4	89	1003.0	-	5.9	3.5	5	-	-	-
26	- 7.1	- 4.0	- 9.7	-11.5	3.0	83	995.8	5.8	1.3	4.1	5	-	-	-
27	- 4.6	- 1.6	- 8.5	- 9.6	3.6	83	990.6	-	5.1	3.6	5	-	-	-
28	- 0.2	1.8	- 3.1	- 5.1	5.6	92	981.7	-	6.9	5.5	7	1.2	-	-
29	2.9	6.4	0.4	- 0.1	6.7	90	978.0	1.6	7.3	6.5	13	-	-	-
30	0.4	2.2	- 1.5	- 2.2	6.3	100	986.7	-	7.0	2.0	3	0.9	-	-

SZCZECIN-DĄBIE

DNI	TEMPERATURA POWIETRZA				PREŻNOŚĆ PARY WODNEJ	WILGOTNOŚĆ WZGLĘDNA	CIŚNIENIE ATMOSFERYCZNE	USŁONECZNIENIE	ZACHMURZENIE	WIATR		OPAD	ŚNIEG	
	T	Max	Min	T_g	e	U	P	S	N	v	v_{max}	R_d	s_h	s_g
1	5.1	9.7	2.9	1.4	8.0	92	1015.7	5.0	0.4	3.9	6	-	-	-
2	3.9	7.9	0.7	- 2.0	7.8	96	1019.7	-	6.1	1.0	3	0.0	-	-
3	8.6	10.2	6.3	6.0	10.2	90	1023.0	-	7.9	2.4	5	0.0	-	-
4	7.0	10.7	5.1	2.0	9.5	95	1024.6	1.8	6.3	3.0	4	1.1	-	-
5	5.1	7.3	1.4	- 0.8	8.7	99	1030.6	-	7.9	1.9	3	-	-	-
6	7.0	7.8	6.2	5.8	9.2	91	1025.6	-	8.0	1.5	3	-	-	-
7	6.5	7.8	5.3	4.8	9.0	94	1025.3	-	8.0	0.6	2	-	-	-
8	7.4	9.7	5.9	5.1	9.3	91	1032.6	0.2	7.1	2.3	3	-	-	-
9	4.1	7.4	2.6	0.6	6.9	84	1030.5	0.1	5.8	4.1	6	-	-	-
10	3.1	6.2	0.8	- 0.4	6.3	82	1025.8	4.5	1.0	5.1	8	-	-	-
11	4.8	5.6	1.4	- 0.7	7.1	87	1030.0	-	5.9	3.3	5	0.7	-	-
12	0.7	5.0	- 1.5	- 3.0	6.0	93	1032.5	-	4.9	3.3	8	-	-	-
13	2.6	3.8	0.9	0.4	6.5	89	1026.0	-	7.9	3.1	10	0.4	-	-
14	2.7	4.7	0.8	- 1.7	6.8	91	1022.6	-	6.9	2.8	4	1.6	-	-
15	1.5	2.6	- 0.1	- 2.2	6.2	92	1024.0	-	7.6	3.1	6	-	-	-
16	2.2	5.7	- 0.2	- 1.4	5.8	82	1003.3	-	0.4	8.4	11	-	-	-
17	2.1	4.8	- 1.5	- 3.4	5.6	78	997.5	2.3	5.3	6.0	8	-	-	-
18	3.1	4.2	2.0	- 0.8	6.9	90	999.3	-	8.0	2.1	4	0.4	-	-
19	5.2	6.7	3.4	3.6	7.6	87	1002.3	0.1	7.6	3.6	9	6.3	-	-
20	5.4	9.2	3.0	2.4	8.1	88	992.6	-	7.5	6.9	8	2.9	-	-
21	0.8	4.7	- 1.0	- 3.8	5.4	85	1009.1	5.6	4.8	4.3	6	1.3	2	*
22	- 0.3	2.4	- 1.5	- 8.4	5.0	84	1015.0	3.5	4.5	3.3	6	1.1	2	*
23	- 4.2	0.7	- 6.9	-12.2	3.7	84	1029.3	5.9	1.6	2.0	3	-	2	*
24	- 6.6	- 2.8	-10.2	-13.8	3.4	91	1030.8	1.9	2.5	2.3	4	-	2	*
25	- 5.2	- 2.8	- 9.0	-12.0	3.6	85	1023.3	0.3	4.1	3.6	6	-	2	*
26	- 3.7	0.3	- 8.2	-11.6	4.0	84	1014.6	5.3	0.6	3.4	5	-	2	*
27	- 0.8	2.8	- 3.1	- 4.8	4.9	82	1009.5	-	5.4	4.6	7	1.5	2	*
28	2.1	4.4	- 0.7	- 2.0	6.5	91	999.9	2.4	5.3	6.1	11	2.8	3	*
29	4.7	8.2	3.2	2.0	7.1	84	997.2	0.8	6.4	7.8	15	-	-	-
30	1.2	4.2	0.1	- 1.5	6.4	90	1009.4	-	7.0	2.0	4	0.2	-	-

PIŁA

DNI	TEMPERATURA POWIETRZA				PREŻNOŚĆ PARY WODNEJ	WILGOTNOŚĆ WZGLĘDNA	CIŚNIENIE ATMOSFERYCZNE	USŁONECZNIENIE	ZACHMURZENIE	WIATR		OPAD	ŚNIEG	
	T	Max	Min	T_g	e	U	P	S	N	v	v_{max}	R_d	s_h	s_g
1	5.1	8.3	4.2	0.1	8.1	92	1008.8	2.8	4.5	3.1	5	-	-	-
2	2.2	6.1	- 1.3	- 2.7	7.1	99	1011.8	0.8	6.1	0.8	2	0.0	-	-
3	5.2	7.7	- 0.6	- 1.5	8.9	100	1016.6	-	8.0	1.0	2	0.1	-	-
4	6.1	7.0	5.2	4.2	9.2	98	1020.7	-	8.0	2.3	3	0.1	-	-
5	5.3	6.9	3.7	4.0	8.7	97	1022.2	-	8.0	0.9	2	0.0	-	-
6	6.3	7.1	5.1	4.4	9.4	98	1017.7	-	8.0	0.8	1	1.1	-	-
7	6.5	7.2	5.7	5.4	9.6	99	1016.4	-	8.0	1.0	1	0.2	-	-
8	6.4	8.7	5.0	4.3	8.9	93	1023.2	-	6.8	2.6	4	-	-	-
9	3.1	6.8	0.7	- 1.3	6.9	89	1022.0	0.2	5.0	5.9	8	-	-	-
10	3.3	7.0	1.0	- 0.2	6.0	79	1018.9	7.5	1.3	6.8	8	0.1	-	-
11	3.0	4.4	1.6	0.3	6.9	91	1021.3	-	6.8	3.4	5	0.7	-	-
12	1.0	3.7	- 0.9	- 2.3	5.8	89	1024.5	4.0	3.6	3.6	6	-	-	-
13	0.7	1.7	- 0.7	- 0.8	5.9	91	1020.3	-	7.9	6.3	8	0.0	-	-
14	2.9	5.6	0.2	- 2.7	6.6	88	1014.7	1.2	7.3	1.6	5	0.0	-	-
15	0.7	3.7	- 3.1	- 7.3	6.0	93	1019.2	3.1	3.8	1.4	2	-	-	-
16	1.8	3.9	- 0.3	- 2.4	5.9	85	999.1	3.0	4.8	6.0	8	-	-	-
17	1.0	3.6	- 2.0	- 3.2	5.3	81	991.6	6.1	2.8	5.5	7	-	-	-
18	2.0	3.4	0.6	1.0	6.2	88	990.3		8.0	3.5	7	4.5	-	-
19	4.2	5.3	1.9	1.8	7.5	91	993.0	2.6	7.4	3.1	8	3.4	-	-
20	4.6	8.4	2.9	2.2	7.8	92	982.6	1.3	7.3	4.6	8	1.7	-	-
21	0.1	2.8	- 1.8	- 5.3	4.9	80	997.8	6.0	3.3	6.0	10	3.1	-	-
22	- 0.9	2.0	- 3.1	- 5.3	4.9	86	1003.9	4.9	3.6	3.8	8	-	-	-
23	- 3.4	1.3	- 5.9	- 8.2	4.3	91	1019.4	5.6	3.4	1.6	2	-	-	-
24	- 4.3	- 3.2	- 8.3	- 9.8	4.6	90	1022.5	-	8.0	2.4	4	-	-	-
25	- 5.8	- 3.7	- 6.4	- 7.5	3.2	81	1016.3	1.4	5.0	3.4	5	-	-	-
26	- 6.7	- 2.7	- 9.9	-11.7	2.9	79	1008.6	5.7	0.6	2.5	3	-	-	-
27	- 3.9	0.2	- 8.6	-11.0	3.8	82	1003.4	-	5.4	2.3	4	0.3	-	-
28	0.2	2.9	- 2.5	- 3.9	5.7	98	994.6	-	4.1	4.3	7	2.5	1	*
29	4.4	7.7	0.1	- 1.5	7.0	84	990.7	2.8	7.5	5.3	10	0.1	-	-
30	1.5	4.4	- 0.4	- 1.2	6.8	100	1001.2	-	7.0	2.3	3	1.8	-	-

BIAŁYSTOK

DNI	TEMPERATURA POWIETRZA				PREŻNOŚĆ PARY WODNEJ	WILGOTNOŚĆ WZGLĘDNA	CIŚNIENIE ATMOSFERYCZNE	USŁONECZNIENIE	ZACHMURZENIE	WIATR		OPAD	ŚNIEG	
	T	Max	Min	T_g	e	U	P	S	N	v	v_{max}	R_d	s_n	s_g
1	3.4	6.7	- 2.2	- 4.6	6.9	87	1004.0	-	7.0	4.1	7	-	-	-
2	5.2	7.2	4.0	3.9	8.2	92	1005.2	-	7.5	2.1	3	-	-	-
3	2.5	4.5	0.5	0.7	7.2	98	1009.4	-	8.0	1.9	4	0.1	-	-
4	4.0	4.4	3.4	3.5	8.4	97	1011.6	-	7.9	1.4	3	0.0	-	-
5	6.9	8.9	5.6	5.3	9.6	96	1012.9	-	7.9	1.1	2	0.0	-	-
6	5.2	7.4	1.0	- 1.8	8.5	96	1010.7	-	7.6	1.5	3	-	-	-
7	6.2	7.1	5.0	4.0	9.1	99	1008.7	-	8.0	1.6	3	0.0	-	-
8	5.3	6.9	4.8	4.1	9.5	95	1012.5	-	7.9	1.3	3	0.1	-	-
9	4.1	4.8	3.3	1.8	7.3	89	1015.7	1.4	6.3	4.5	6	-	-	-
10	3.8	9.4	- 0.4	- 3.0	7.3	91	1013.8	-	7.6	3.5	5	2.9	-	-
11	1.5	5.0	- 1.3	- 4.1	6.3	93	1013.4	3.3	4.4	1.8	5	0.2	-	-
12	- 0.1	3.8	- 5.1	- 8.8	5.5	90	1019.2	4.1	4.9	4.1	7	-	-	-
13	1.4	3.0	- 1.4	- 2.5	5.6	83	1015.8	-	7.5	6.8	9	-	-	-
14	0.1	2.4	- 3.2	- 3.9	4.8	78	1010.3	6.2	4.6	6.3	9	-	-	-
15	- 3.1	1.7	- 5.9	- 8.4	3.6	74	1007.0	7.3	1.8	2.1	3	-	-	-
16	- 4.4	0.5	- 9.4	-11.4	3.4	79	997.6	6.8	0.9	4.1	6	-	-	-
17	- 2.2	2.2	- 5.3	- 7.0	4.1	78	992.0	6.9	0.0	6.6	8	-	-	-
18	3.2	6.2	- 3.9	- 5.8	7.4	94	986.1	-	6.8	6.0	8	0.7	-	-
19	4.6	6.9	2.5	2.1	7.9	92	980.6	-	7.8	4.9	6	2.9	-	-
20	2.4	4.4	1.2	0.7	6.7	93	973.5	-	7.1	6.5	8	5.2	-	-
21	- 0.5	4.4	- 1.7	- 2.8	4.9	83	975.6	3.2	6.1	7.4	9	0.5	-	-
22	- 3.0	0.7	- 5.0	- 7.3	4.3	88	993.1	3.8	4.4	2.0	5	-	2	.
23	- 5.6	- 4.1	- 8.3	- 9.7	3.6	90	1006.0	-	7.8	1.3	3	-	-	-
24	- 7.7	- 5.6	- 8.2	- 8.1	3.0	87	1013.7	1.0	7.0	2.3	4	0.1	-	-
25	-11.0	- 7.4	-15.1	-17.8	2.3	87	1008.8	1.6	3.9	0.8	3	0.0	3	.
26	- 9.5	- 6.7	-14.6	-14.7	2.6	86	1004.9	5.5	3.4	3.0	4	-	2	.
27	- 5.7	- 2.0	-10.2	-11.4	3.3	84	1000.4	5.5	1.5	5.4	7	-	2	.
28	- 1.1	1.9	- 5.0	- 6.9	4.5	79	992.1	2.2	6.1	5.9	8	0.0	2	.
29	2.7	5.0	0.2	- 0.5	6.6	89	988.0	-	6.4	5.5	8	0.1	-	-
30	3.7	5.3	2.7	0.3	7.4	93	994.7	0.3	7.9	3.6	7	0.0	-	-

BYDGOSZCZ

Listopad 1975

DNI	TEMPERATURA POWIETRZA				PREŻNOŚĆ PARY WODNEJ	WILGOTNOŚĆ WZGLĘDNA	CIŚNIENIE ATMOSFERYCZNE	USŁONECZNIENIE	ZACHMURZENIE	WIATR		OPAD	ŚNIEG	
	T	Max	Min	T_g	e	U	P	S	N	v	v_{max}	R_d	s_n	s_g
1	6.2	9.6	5.0	4.7	8.5	90	1010.3	4.3	3.8	3.4	6	-	-	-
2	3.0	5.6	- 0.6	- 3.0	7.0	93	1012.9	6.0	2.5	1.3	3	-	-	-
3	4.6	7.4	- 0.1	- 2.5	8.5	98	1017.4	-	6.0	1.3	3	0.1	-	-
4	6.7	8.0	5.0	3.9	9.4	97	1021.3	-	8.0	2.4	4	0.0	-	-
5	6.2	8.5	4.9	3.4	8.4	89	1022.9	1.3	7.4	0.9	3	-	-	-
6	7.0	8.2	5.6	4.9	9.5	95	1018.9	-	8.0	1.5	2	1.1	-	-
7	6.5	7.2	5.8	5.3	9.3	96	1017.1	-	8.0	1.0	2	0.6	-	-
8	6.3	8.5	5.6	3.9	8.7	92	1023.5	-	6.1	2.3	3	-	-	-
9	3.5	6.7	1.4	- 0.8	6.7	86	1023.2	2.4	2.1	4.5	6	-	-	-
10	3.5	7.2	0.3	- 1.0	6.2	80	1020.6	7.7	2.1	4.8	8	0.3	-	-
11	3.1	4.5	2.0	0.3	6.9	90	1022.2	-	5.8	2.3	3	0.7	-	-
12	0.9	4.3	- 1.2	- 2.1	5.6	86	1025.9	6.4	1.4	3.8	5	-	-	-
13	0.5	1.4	- 1.0	- 2.1	5.7	89	1022.8	-	8.0	6.4	8	-	-	-
14	3.1	5.0	1.0	1.5	6.9	90	1015.8	-	7.4	1.8	5	0.0	-	-
15	1.9	3.4	0.1	- 1.8	6.8	97	1015.7	-	8.0	0.5	1	0.0	-	-
16	1.9	5.2	- 0.1	- 1.0	6.3	90	1001.5	2.3	5.6	4.5	7	-	-	-
17	0.4	2.7	- 2.0	- 3.0	5.1	81	994.0	7.4	1.8	5.8	8	-	-	-
18	2.2	3.9	0.9	- 0.8	6.4	89	991.2	-	7.6	2.9	5	10.0	-	-
19	3.9	5.9	1.9	1.6	7.2	89	993.1	2.3	7.6	4.6	7	3.3	-	-
20	4.7	8.0	3.2	2.4	7.5	88	983.0	0.7	7.4	8.9	10	3.6	-	-
21	0.2	3.6	- 1.8	- 2.5	4.7	76	996.6	5.0	4.9	7.3	9	0.0	-	-
22	- 1.4	2.1	- 5.1	- 7.1	4.8	86	1003.8	4.8	4.1	2.4	6	0.0	-	-
23	- 3.9	0.2	- 6.8	- 9.4	4.1	90	1019.9	2.2	4.5	1.4	3	-	-	-
24	- 4.0	- 3.4	- 7.4	- 9.5	3.8	84	1023.4	-	8.0	1.4	3	-	-	-
25	- 5.9	- 4.2	- 6.5	- 8.5	3.2	82	1017.7	1.4	6.4	2.8	5	-	-	-
26	- 7.3	- 3.0	-10.2	-11.4	2.7	77	1010.6	6.2	0.5	2.9	5	-	-	-
27	- 4.2	- 0.3	- 9.5	-11.1	3.5	76	1005.1	0.5	5.4	3.0	5	-	-	-
28	0.5	2.8	- 2.4	- 3.4	5.5	86	996.6	-	5.3	5.9	8	2.1	-	-
29	4.4	4.8	0.6	0.0	7.0	84	992.5	3.5	5.9	5.8	10	3.2	-	-
30	2.4	3.9	0.0	- 0.8	7.2	98	1002.0	-	7.8	1.9	3	0.6	-	-

KŁAWA

DNI	TEMPERATURA POWIETRZA				PREŻNOŚĆ PARY WODNEJ	WILGOTNOŚĆ WZGLĘDNA	CIŚNIENIE ATMOSFERYCZNE	USŁONECZNIENIE	ZACHMURZENIE	WIATR		OPAD	ŚNIEG	
	T	Max	Min	T_g	e	U	P	S	N	v	v_{max}	R_d	s_n	s_g
1	5.4	6.9	4.9	4.9	8.3	93	1002.6	-	7.0	4.6	6	-	-	-
2	3.2	6.0	1.3	0.7	7.7	99	1005.0	-	6.9	2.5	4	-	-	-
3	5.6	7.8	2.8	1.8	8.5	94	1008.7	0.1	7.9	2.1	4	-	-	-
4	6.9	9.2	4.8	3.9	9.3	94	1011.6	-	8.0	2.4	5	0.0	-	-
5	5.9	7.8	3.7	3.3	9.1	98	1013.4	-	8.0	1.0	3	-	-	-
6	6.4	8.4	3.7	3.8	8.9	93	1010.3	-	7.8	2.0	4	-	-	-
7	6.2	7.2	5.6	5.2	9.0	95	1008.3	-	8.0	1.3	2	0.0	-	-
8	5.5	7.5	4.3	3.5	8.7	96	1013.4	-	7.6	3.0	5	0.5	-	-
9	3.6	7.0	1.2	0.3	7.2	91	1014.8	2.9	3.8	5.9	8	-	-	-
10	2.6	5.9	0.0	- 1.0	6.7	91	1012.9	5.4	4.5	5.6	7	3.6	-	-
11	1.7	4.0	0.6	- 0.4	6.6	96	1013.1	0.8	4.8	3.1	5	1.7	-	-
12	- 0.2	3.3	- 2.6	- 4.5	5.4	89	1018.1	7.6	0.9	5.1	6	-	-	-
13	0.7	2.6	- 1.2	- 2.0	5.5	86	1015.9	0.1	7.9	7.9	11	-	-	-
14	0.3	1.6	- 1.1	- 2.1	5.9	94	1008.1	-	7.0	4.4	7	1.8	-	-
15	2.2	3.5	1.2	1.1	7.0	98	1006.0	-	7.9	2.1	3	-	-	-
16	0.1	1.7	- 1.4	- 2.5	5.7	93	994.9	-	5.8	6.4	9	-	-	-
17	- 1.4	1.5	- 4.2	- 4.9	4.4	80	988.4	7.4	0.1	7.4	8	-	-	-
18	1.8	4.3	- 2.3	- 3.3	6.6	92	983.2	-	6.9	5.0	8	10.7	-	-
19	3.9	5.8	2.7	2.3	7.5	94	982.1	0.3	7.8	5.6	8	4.7	-	-
20	3.5	4.4	2.1	1.4	7.1	90	973.1	-	7.8	8.3	9	5.3	-	-
21	- 0.8	3.1	- 2.4	- 4.7	4.9	85	983.6	3.8	5.8	7.9	9	0.9	4	.
22	- 2.6	- 1.3	- 6.0	- 9.4	4.5	89	993.9	2.3	6.1	2.4	5	-	4	.
23	- 5.1	- 2.7	- 8.3	-12.3	3.8	91	1009.7	-	6.4	0.8	2	-	3	.
24	- 6.2	- 4.7	- 7.4	-10.4	3.7	95	1014.0	-	8.0	1.3	3	-	3	.
25	- 8.5	- 6.4	- 9.3	- 9.5	2.7	85	1009.0	-	8.0	2.6	4	-	2	.
26	- 3.8	- 6.6	-10.4	-11.4	2.5	79	1003.3	5.2	2.5	4.1	5	-	2	.
27	- 5.8	- 2.0	- 8.9	-10.5	2.9	72	997.9	2.9	3.8	5.4	7	-	2	.
28	- 0.8	1.8	- 5.0	- 6.8	4.9	83	989.7	-	6.6	5.6	8	0.0	2	.
29	3.6	7.3	1.5	0.7	7.0	89	985.5	2.6	6.9	5.3	8	5.9	1	.
30	3.3	4.3	2.0	0.9	7.4	96	993.7	-	7.9	3.6	6	0.2	-	-

OSTROŁĘKA

DNI	TEMPERATURA POWIETRZA				PREŻNOŚĆ PARY WODNEJ	WILGOTNOŚĆ WZGLĘDNA	CIŚNIENIE ATMOSFERYCZNE	USŁONECZNIENIE	ZACHMURZENIE	WIATR		OPAD	ŚNIEG	
	T	Max	Min	T_g	e	U	P	S	N	v	v_{max}	R_d	s_n	s_g
1	5.9	7.1	3.7	3.7	8.5	91	1010.2	-	7.9	2.1	3	-	-	-
2	3.7	6.4	2.2	- 1.0	7.8	97	1012.2	-	7.0	1.0	2	-	-	-
3	5.7	8.5	2.4	1.5	8.7	95	1015.7	-	7.1	1.3	3	-	-	-
4	7.4	9.9	5.6	4.9	9.5	92	1018.3	-	8.0	0.8	2	0.0	-	-
5	7.1	8.0	6.6	6.1	9.7	96	1019.9	-	7.9	0.9	1	0.1	-	-
6	6.4	8.8	3.8	1.8	8.8	92	1017.2	-	7.9	0.8	1	0.3	-	-
7	7.1	7.8	6.5	5.3	9.7	96	1015.4	-	8.0	0.8	1	0.3	-	-
8	6.1	7.5	5.0	4.3	8.9	95	1019.7	-	7.9	1.3	3	0.5	-	-
9	4.6	7.6	2.3	1.4	7.5	88	1022.2	1.8	4.9	2.1	3	-	-	-
10	3.7	6.6	0.9	- 1.3	7.3	91	1020.6	0.9	6.4	1.9	3	4.0	-	-
11	2.4	4.6	0.8	- 1.2	6.7	92	1020.3	1.2	4.9	1.3	2	2.7	-	-
12	0.6	4.3	- 2.1	- 4.4	5.5	87	1025.5	6.0	1.4	1.6	2	-	-	-
13	2.0	3.2	0.2	- 1.7	5.8	82	1024.2	-	7.4	3.5	4	-	-	-
14	1.1	2.8	- 1.7	- 3.1	5.7	86	1015.9	-	5.4	1.8	2	1.1	-	-
15	0.5	3.5	- 1.6	- 3.8	5.3	84	1013.4	3.7	3.4	1.4	2	-	-	-
16	- 2.4	0.0	- 4.7	- 5.2	4.5	88	1003.3	0.9	4.0	1.9	3	-	-	-
17	- 1.1	3.2	- 4.6	- 6.7	4.0	71	997.0	7.4	0.0	2.5	4	-	-	-
18	3.3	6.0	- 2.0	- 4.3	6.8	87	991.1	-	7.3	1.8	2	9.2	-	-
19	4.7	6.8	2.9	1.8	7.8	91	986.1	-	8.0	2.6	5	2.6	-	-
20	3.5	6.1	2.2	1.4	7.1	90	979.8	-	7.5	4.6	6	3.7	-	-
21	- 0.1	3.6	- 1.7	- 2.7	4.9	81	988.3	2.1	5.5	4.5	6	0.5	-	-
22	- 2.2	0.0	- 3.7	- 6.2	4.4	85	1000.6	3.7	5.5	0.8	1	-	1	.
23	- 5.1	- 2.1	- 7.3	-10.1	3.8	89	1016.7	-	7.3	0.8	2	-	1	.
24	- 6.4	- 5.6	- 6.9	- 6.8	3.4	90	1021.2	-	8.0	0.6	2	0.0	1	.
25	- 7.9	- 6.6	- 8.5	- 8.9	2.8	83	1016.2	-	7.8	1.3	2	0.1	1	.
26	- 8.4	- 4.9	-10.6	-10.2	2.6	79	1011.1	3.4	3.9	1.9	3	0.0	1	.
27	- 5.6	- 2.4	- 9.1	-12.2	2.8	69	1006.5	2.9	3.0	2.1	3	-	1	.
28	- 8.4	- 2.7	- 9.1	- 8.2	4.6	79	997.7	-	5.1	2.6	4	8.0	1	.
29	3.8	7.2	0.7	- 0.7	6.7	83	993.6	1.4	5.5	3.0	5	1.7	-	-
30	3.9	5.3	2.8	- 0.7	7.3	90	1000.8	-	8.0	1.5	3	0.2	-	-

Tablica II

TORUŃ

DNI	TEMPERATURA POWIETRZA				PREŻNOŚĆ PARY WODNEJ	WILGOTNOŚĆ WZGLĘDNA	CIŚNIENIE ATMOSFERYCZNE	USŁONECZNIENIE	ZACHMURZENIE	WIATR		OPAD	ŚNIEG	
	T	Max	Min	T_g	e	U	P	S	N	v	v_{max}	R_d	s_k	s_g
1	6.5	9.2	5.3	5.2	8.6	89	1010.8	2.6	4.6	3.0	5	–	–	–
2	3.9	9.9	1.5	− 0.5	7.4	92	1013.6	4.7	1.4	1.3	3	–	–	–
3	4.0	7.2	− 1.4	− 2.7	8.0	98	1017.3	–	5.9	0.8	1	0.1	–	–
4	7.0	9.4	5.2	4.8	9.7	97	1021.7	–	8.0	1.6	3	0.0	–	–
5	6.6	9.1	5.3	5.0	8.7	90	1023.1	0.4	7.4	0.6	2	–	–	–
6	7.1	8.5	6.3	5.7	9.4	93	1019.3	–	8.0	1.4	3	0.2	–	–
7	6.4	7.4	5.6	5.2	9.0	94	1017.4	–	8.0	1.0	2	0.4	–	–
8	6.2	8.2	5.5	4.6	8.7	91	1023.6	–	7.0	1.8	3	–	–	–
9	3.7	7.7	0.7	− 0.2	6.9	86	1023.6	3.6	3.6	4.6	7	–	–	–
10	3.6	6.9	0.7	− 0.3	6.3	81	1021.3	7.3	2.5	5.6	7	0.7	–	–
11	2.7	5.0	1.2	0.2	7.0	94	1022.6	–	5.0	2.8	4	1.2	–	–
12	0.6	4.7	− 1.4	− 5.4	5.5	86	1026.7	6.9	0.6	3.9	5	–	–	–
13	0.6	2.0	− 1.4	− 1.5	5.6	88	1023.7	–	7.4	6.4	8	–	–	–
14	3.1	5.2	0.7	− 0.1	7.0	91	1016.4	–	8.0	2.6	6	0.3	–	–
15	3.2	4.3	2.8	2.4	7.5	98	1015.5	–	8.0	0.9	1	0.1	–	–
16	2.3	5.1	1.0	0.4	6.6	91	1002.3	1.8	5.8	4.5	10	–	–	–
17	0.1	2.5	− 1.9	− 2.2	5.0	82	995.1	6.4	1.5	5.8	7	–	–	–
18	2.5	4.5	− 0.5	− 0.9	6.5	88	991.4	0.1	7.9	2.9	7	19.5	–	–
19	3.8	5.7	2.0	1.8	7.2	90	992.8	1.5	7.5	2.8	4	2.0	–	–
20	4.5	7.8	3.2	1.7	7.5	89	983.0	0.4	7.1	6.4	8	2.7	–	–
21	0.1	3.2	− 1.3	− 1.8	5.0	80	996.1	3.9	3.5	5.1	6	0.3	1	+
22	− 1.9	0.1	− 4.4	− 9.1	4.8	90	1004.2	3.7	5.5	0.8	2	–	1	+
23	− 3.6	− 1.3	− 6.1	− 9.4	4.4	94	1020.1	–	6.6	0.6	1	–	1	+
24	− 3.8	− 2.8	− 4.2	− 4.4	4.0	85	1023.9	–	8.0	1.0	2	–	1	+
25	− 5.8	− 4.2	− 6.7	− 6.8	3.3	82	1018.1	–	6.6	2.4	4	–	–	–
26	− 6.9	− 3.7	− 9.8	−10.3	2.7	74	1011.5	6.0	0.5	4.3	6	–	–	–
27	− 3.3	0.5	− 7.3	− 8.5	3.5	73	1005.8	0.9	5.6	3.4	4	–	–	–
28	0.4	3.3	− 2.6	− 3.0	5.4	84	997.6	–	5.5	3.4	5	1.1	–	–
29	5.0	9.5	0.8	− 0.8	7.3	84	993.1	3.6	6.3	3.9	7	3.4	–	–
30	3.0	5.2	0.3	− 1.7	7.4	98	1002.3	–	7.0	1.9	4	0.6	–	–

GORZÓW WIELKOPOLSKI

Listopad 1975

DNI	TEMPERATURA POWIETRZA				PREŻNOŚĆ PARY WODNEJ	WILGOTNOŚĆ WZGLĘDNA	CIŚNIENIE ATMOSFERYCZNE	USŁONECZNIENIE	ZACHMURZENIE	WIATR		OPAD	ŚNIEG	
	T	Max	Min	T_g	e	U	P	S	N	v	v_{max}	R_d	s_k	s_g
1	3.6	6.0	2.3	1.7	7.6	96	1007.9	–	4.6	3.8	5	–	–	–
2	3.2	8.5	− 0.8	− 1.7	7.3	94	1011.6	5.7	6.4	1.0	2	–	–	–
3	6.9	9.2	3.6	1.0	9.4	95	1016.9	–	7.9	1.0	2	–	–	–
4	5.6	8.2	3.8	2.3	9.0	100	1021.3	–	7.0	1.6	2	0.0	–	–
5	5.2	7.0	3.4	3.3	8.9	100	1022.2	–	8.0	0.8	2	–	–	–
6	6.0	6.9	5.5	5.7	9.3	100	1017.4	–	8.0	0.0	0	8.0	–	–
7	5.7	6.7	5.0	4.9	9.0	98	1016.6	–	8.0	0.8	2	0.1	–	–
8	6.3	8.0	5.0	5.0	8.9	93	1022.9	1.4	7.5	3.8	5	–	–	–
9	3.0	6.6	0.2	− 0.9	6.6	87	1020.5	–	4.4	7.0	8	–	–	–
10	2.2	5.8	− 0.7	− 1.7	5.8	82	1016.5	6.6	1.6	6.9	8	–	–	–
11	2.5	4.6	0.9	0.1	6.6	90	1020.4	0.1	4.9	5.0	6	0.1	–	–
12	1.1	3.6	− 1.3	− 1.9	5.9	89	1023.1	–	7.4	6.0	8	–	–	–
13	2.2	3.5	0.1	0.1	6.3	88	1017.6	–	7.5	7.0	9	–	–	–
14	3.1	4.6	0.9	− 0.3	6.5	86	1014.5	3.6	6.6	2.5	4	0.3	–	–
15	2.5	3.9	1.4	0.8	6.5	89	1015.4	0.6	7.6	2.3	5	–	–	–
16	2.1	5.8	− 0.9	− 1.7	5.7	81	997.0	5.8	3.4	7.4	10	–	–	–
17	2.1	5.3	− 1.3	− 2.0	5.4	76	989.6	5.3	5.0	8.0	7	–	–	–
18	2.7	3.5	1.9	0.8	6.4	86	990.4	–	8.0	4.6	6	0.3	–	–
19	4.7	6.2	2.7	2.4	7.5	88	995.0	1.3	7.8	6.0	8	6.6	–	–
20	4.6	8.4	1.9	1.6	7.9	92	985.3	1.4	7.5	8.5	10	5.2	–	–
21	0.5	3.4	− 1.6	− 3.2	5.4	85	1000.5	6.6	4.3	5.3	7	0.7	1	+
22	− 0.9	1.0	− 1.7	− 2.9	5.0	88	1005.0	4.1	5.4	4.9	7	0.0	1	+
23	− 3.5	0.0	− 5.6	− 6.3	4.2	88	1020.1	6.6	1.0	2.8	5	–	–	–
24	− 4.6	− 2.5	− 6.3	− 7.9	4.0	90	1022.1	0.1	7.4	3.5	5	–	–	–
25	− 5.0	− 2.5	− 6.4	− 6.9	3.6	86	1015.4	3.1	5.3	4.4	6	–	–	–
26	− 4.9	− 0.7	− 8.4	− 9.2	3.7	86	1007.2	6.0	0.1	3.8	6	–	–	–
27	− 2.2	1.5	− 5.6	− 6.8	4.4	84	1002.7	–	4.8	4.1	5	1.6	–	–
28	1.2	3.9	− 1.8	− 4.6	6.0	90	994.2	–	5.6	5.0	8	5.6	2	–
29	4.6	8.5	0.9	− 1.4	7.4	88	991.1	4.1	6.0	4.6	9	–	–	–
30	1.1	3.9	− 0.5	− 1.7	6.6	98	1000.8	–	6.0	1.9	4	0.9	–	–

PŁOCK-RADZIEWIE

DNI	TEMPERATURA POWIETRZA				PREŻNOŚĆ PARY WODNEJ	WILGOTNOŚĆ WZGLĘDNA	CIŚNIENIE ATMOSFERYCZNE	USŁONECZNIENIE	ZACHMURZENIE	WIATR		OPAD	ŚNIEG	
	T	Max	Min	T_g	e	U	P	S	N	v	v_{max}	R_d	s_k	s_g
1	6.3	9.2	5.2	4.2	8.8	93	1011.2	.	4.9	3.3	5	–	–	–
2	3.6	7.5	0.5	− 0.2	7.9	100	1013.9	.	5.3	0.9	3	–	–	–
3	6.2	9.3	2.8	− 1.5	8.7	92	1017.9	.	5.3	0.3	1	0.7	–	–
4	7.1	10.5	4.9	2.6	9.6	95	1021.2	.	7.1	0.6	2	–	–	–
5	6.9	8.1	6.1	5.8	9.8	98	1022.7	.	7.9	0.1	1	0.1	–	–
6	7.2	8.8	6.0	5.2	9.4	93	1019.1	.	7.8	0.5	1	0.0	–	–
7	6.1	7.8	5.9	3.0	8.9	94	1017.4	.	7.0	0.3	1	–	–	–
8	5.6	8.2	1.1	− 0.4	8.3	94	1022.3	.	7.4	1.4	4	0.0	–	–
9	5.5	8.5	4.2	3.2	7.6	85	1022.3	.	3.6	4.3	6	–	–	–
10	3.9	7.0	0.9	− 0.6	6.6	82	1020.7	.	1.6	4.4	5	–	–	–
11	3.2	5.1	2.1	0.0	6.8	88	1021.5	.	5.8	2.5	4	–	–	–
12	0.7	4.9	− 1.1	− 2.7	5.6	87	1026.2	.	1.9	3.8	6	–	–	–
13	0.6	2.4	− 1.2	− 2.2	5.6	88	1024.1	.	5.9	5.9	8	–	–	–
14	1.9	2.9	− 0.3	− 1.3	6.5	93	1016.6	.	7.4	3.0	5	4.6	–	–
15	3.5	4.2	2.4	0.4	7.5	95	1015.0	.	8.0	0.8	2	–	–	–
16	1.5	3.6	− 0.5	− 1.4	6.3	91	1003.6	.	5.9	3.3	6	–	–	–
17	− 0.3	2.9	− 2.5	− 3.6	4.7	78	996.2	.	0.9	3.5	6	0.0	–	–
18	2.6	4.5	− 1.1	− 2.0	6.8	91	991.5	.	7.9	3.4	6	13.6	–	–
19	4.3	6.2	2.9	1.6	7.7	92	992.2	.	6.9	3.5	7	2.3	–	–
20	4.3	7.1	3.1	1.5	7.5	90	983.7	.	7.0	6.3	9	8.2	–	–
21	0.5	3.2	− 0.3	− 1.5	5.0	79	995.1	.	4.5	6.9	8	0.1	–	–
22	− 0.4	0.5	− 1.5	− 5.2	5.1	86	1003.2	.	7.1	1.0	3	0.0	1	+
23	− 2.1	0.3	− 3.5	− 5.7	4.6	87	1019.2	.	6.6	1.1	2	–	–	–
24	− 4.3	− 2.6	− 6.0	− 6.1	3.8	85	1023.2	.	8.0	1.6	3	–	–	–
25	− 6.4	− 5.0	− 7.2	− 7.1	3.2	83	1018.3	.	8.0	2.4	4	–	–	–
26	− 7.7	− 4.3	−10.6	−10.8	2.5	74	1012.3	.	6.6	4.1	6	–	–	–
27	− 4.3	0.1	− 7.8	− 8.9	3.2	73	1007.0	.	3.4	3.6	4	–	–	–
28	0.5	3.5	− 5.4	− 8.1	5.2	81	999.0	.	4.1	3.1	6	0.5	–	–
29	5.1	9.0	1.4	0.3	7.2	82	994.9	.	6.3	4.1	6	1.3	–	–
30	3.4	6.4	1.1	− 0.8	7.3	93	1002.2	.	7.5	2.6	5	1.5	–	–

POZNAŃ-ŁAWICA

DNI	TEMPERATURA POWIETRZA				PREŻNOŚĆ PARY WODNEJ	WILGOTNOŚĆ WZGLĘDNA	CIŚNIENIE ATMOSFERYCZNE	USŁONECZNIENIE	ZACHMURZENIE	WIATR		OPAD	ŚNIEG	
	T	Max	Min	T_g	e	U	P	S	N	v	v_{max}	R_d	s_k	s_g
1	5.6	10.0	3.0	2.5	8.2	90	1006.7	2.6	4.1	4.0	6	–	–	–
2	3.4	7.8	0.1	− 2.4	7.3	94	1010.3	2.2	2.3	0.8	2	0.8	–	–
3	5.7	8.2	1.2	− 2.0	9.0	95	1015.4	–	7.9	0.6	2	0.2	–	–
4	6.1	7.4	4.8	0.9	9.2	99	1019.5	–	7.8	2.1	4	0.4	–	–
5	6.6	8.8	5.4	5.7	9.6	99	1020.5	–	7.8	0.8	2	0.1	–	–
6	7.1	8.0	6.4	5.5	9.2	91	1015.9	–	8.0	1.3	2	0.3	–	–
7	6.3	7.2	4.8	5.1	9.1	96	1014.7	–	7.9	0.4	1	–	–	–
8	5.8	7.4	4.4	2.9	8.8	95	1020.6	–	6.0	2.4	5	–	–	–
9	4.1	7.4	1.7	0.0	8.5	79	1018.5	2.5	3.8	6.9	8	–	–	–
10	3.2	6.6	0.6	− 0.7	9.7	75	1018.9	4.7	2.1	6.8	8	–	–	–
11	2.6	4.6	0.6	− 1.1	6.2	85	1018.5	0.1	5.5	4.6	7	0.0	–	–
12	1.4	3.6	− 0.6	− 2.7	5.9	87	1021.6	0.4	5.4	5.0	7	–	–	–
13	1.6	3.5	− 0.6	− 1.3	6.1	89	1017.4	–	7.8	6.8	8	–	–	–
14	3.7	5.5	− 0.1	− 1.1	7.0	87	1012.9	–	7.3	2.5	4	9.2	–	–
15	1.0	3.7	− 2.5	− 5.0	6.3	95	1013.3	1.4	5.6	0.8	2	–	–	–
16	2.1	5.3	− 3.1	− 5.2	6.0	85	997.2	0.8	4.6	5.8	7	–	–	–
17	1.9	4.5	− 0.6	− 3.0	5.4	77	989.1	8.3	3.6	6.8	7	–	–	–
18	3.7	5.1	2.6	1.6	6.8	86	987.4	–	8.0	4.1	6	7.5	–	–
19	4.1	5.4	2.2	2.4	7.4	90	992.3	0.1	7.8	6.1	8	3.4	–	–
20	4.7	7.7	3.2	1.2	7.7	90	982.9	0.4	7.8	8.3	10	3.3	–	–
21	0.2	3.4	− 1.7	− 2.0	5.3	85	996.9	8.7	3.6	7.0	8	0.4	–	–
22	− 0.8	2.1	− 1.7	− 3.3	5.1	88	1001.7	8.3	5.3	4.4	7	–	1	+
23	− 3.2	− 1.0	− 5.0	− 8.6	4.4	90	1017.8	3.0	4.9	1.8	4	–	–	–
24	− 4.0	− 3.5	− 5.1	− 4.5	3.9	84	1020.5	–	7.8	1.9	4	0.0	–	–
25	− 5.7	− 4.0	− 6.6	− 7.0	3.3	83	1014.4	2.5	4.9	2.9	4	–	–	–
26	− 6.3	− 2.3	− 9.1	−10.6	3.1	80	1006.9	8.3	0.5	3.0	4	–	–	–
27	− 3.5	0.1	− 7.2	− 9.5	3.9	82	1002.1	–	5.3	2.1	5	0.2	–	–
28	0.7	3.1	− 1.9	− 4.2	5.7	88	994.1	–	5.6	3.9	6	2.4	2	–
29	5.3	9.1	− 0.9	− 3.0	7.4	83	990.4	2.6	7.8	4.8	7	2.9	–	–
30	3.1	5.5	2.1	− 0.3	7.4	97	998.8	–	7.6	3.8	4	1.2	–	–

Tablica II

SŁUBICE

DNI	TEMPERATURA POWIETRZA T	Max	Min	T_g	PRĘŻNOŚĆ PARY WODNEJ e	WILGOTNOŚĆ WZGLĘDNA % U	CIŚNIENIE ATMOSFERYCZNE P	USŁONECZNIENIE S	ZACHMURZENIE N	WIATR v	v_{max}	OPAD R_d	ŚNIEG s_h	s_g
1	4.8	8.8	3.2	- 0.2	8.0	94	1012.7	.	4.1	1.0	1	–	–	–
2	3.6	10.7	- 1.1	- 2.5	7.1	90	1017.4	.	4.5	0.8	2	–	–	–
3	8.2	11.2	2.1	- 0.9	10.4	96	1022.7	.	7.1	0.6	1	–	–	–
4	5.9	7.5	3.7	0.6	9.2	99	1027.6	.	7.1	1.8	3	0.0	–	–
5	6.9	8.9	5.0	5.4	9.9	99	1027.8	.	7.9	0.5	1	–	–	–
6	6.4	7.7	5.6	5.5	9.3	96	1023.0	.	8.0	0.8	1	0.0	–	–
7	6.1	7.5	5.2	4.5	9.1	97	1022.3	.	8.0	0.4	1	–	–	–
8	5.1	8.5	2.3	- 2.4	8.6	98	1028.6	.	5.4	0.8	2	0.0	–	–
9	3.5	5.5	- 0.3	- 2.4	7.0	89	1025.4	.	5.5	2.8	6	–	–	–
10	2.4	7.2	0.1	- 2.3	6.0	83	1021.3	.	2.5	1.9	3	–	–	–
11	2.5	6.1	- 1.0	- 4.6	6.4	88	1025.7	.	6.3	1.8	3	0.2	–	–
12	2.0	4.5	0.2	- 1.3	6.2	87	1029.0	.	6.8	2.4	4	–	–	–
13	4.2	6.4	1.7	- 0.5	7.0	85	1022.0	.	5.1	2.3	4	–	–	–
14	3.4	8.5	0.0	- 4.1	6.8	88	1020.6	.	5.8	1.8	3	4.6	–	–
15	2.3	3.6	1.3	1.4	6.9	95	1021.2	.	6.9	1.5	3	–	–	–
16	2.1	6.7	- 0.7	- 2.4	5.7	80	1001.0	.	0.6	3.6	5	–	–	–
17	3.0	5.9	1.3	- 1.9	5.6	76	994.2	.	6.6	2.0	4	–	–	–
18	3.5	4.3	1.7	0.1	7.0	89	995.7	.	8.0	2.1	3	0.3	–	–
19	5.3	6.9	2.9	3.0	7.7	87	1001.7	.	7.6	3.4	4	6.0	–	–
20	6.4	9.0	3.3	2.4	7.8	86	992.9	.	7.3	5.5	8	1.0	–	–
21	1.3	4.1	- 0.4	- 1.6	5.6	84	1007.9	.	5.5	4.3	7	4.6	–	–
22	- 1.2	2.1	- 3.5	- 5.9	5.1	93	1011.9	.	3.9	2.3	3	0.1	4	.
23	- 5.3	- 0.3	- 9.3	- 2.2	3.6	87	1026.7	.	1.5	0.3	1	–	2	.
24	- 4.3	- 1.2	- 8.5	-11.7	3.9	87	1027.9	.	4.3	1.4	3	–	2	.
25	- 5.7	- 2.8	- 8.0	-10.7	3.4	85	1021.2	.	4.9	1.3	2	–	2	.
26	- 4.0	0.8	- 8.2	- 9.1	3.9	84	1012.8	.	1.0	2.1	3	–	2	.
27	- 1.3	1.4	- 3.8	- 6.1	4.5	82	1008.4	.	5.6	2.1	4	1.8	2	.
28	2.8	5.5	- 2.1	- 3.6	6.4	88	999.8	.	6.1	2.6	3	3.2	4	.
29	5.7	9.7	2.2	- 0.4	7.7	85	996.9	.	6.1	3.3	5	0.6	–	–
30	2.2	4.9	- 0.4	- 1.6	7.0	98	1006.3	.	7.3	0.4	1	1.5	–	–

KOŁO

Listopad 1975

DNI	TEMPERATURA POWIETRZA T	Max	Min	T_g	PRĘŻNOŚĆ PARY WODNEJ e	WILGOTNOŚĆ WZGLĘDNA % U	CIŚNIENIE ATMOSFERYCZNE P	USŁONECZNIENIE S	ZACHMURZENIE N	WIATR v	v_{max}	OPAD R_d	ŚNIEG s_h	s_g
1	6.3	10.2	4.4	3.4	8.3	87	1004.8	3.6	3.9	3.6	5	–	–	–
2	5.0	10.3	0.6	- 1.2	7.8	89	1007.9	4.4	1.4	2.4	4	–	–	–
3	4.7	7.7	0.5	- 1.7	8.0	94	1012.5	–	4.8	1.6	3	–	–	–
4	7.3	10.9	5.9	5.0	9.4	92	1016.2	–	7.1	0.9	2	0.0	–	–
5	6.8	7.7	5.5	5.0	9.5	96	1017.2	–	8.0	0.6	2	0.0	–	–
6	6.7	7.4	5.5	4.5	9.2	94	1013.5	–	8.0	1.8	2	–	–	–
7	6.1	7.6	5.3	4.7	8.4	89	1011.7	–	7.8	1.0	2	–	–	–
8	6.0	7.6	4.5	2.5	7.7	84	1016.8	–	7.9	1.6	4	–	–	–
9	4.9	7.4	3.0	1.3	6.7	77	1015.6	5.6	3.9	6.0	8	–	–	–
10	2.9	7.2	- 0.4	- 1.8	5.9	79	1013.6	6.8	1.5	5.6	7	–	–	–
11	2.4	5.2	- 0.6	- 2.2	6.2	85	1015.4	0.6	4.3	3.8	5	–	–	–
12	0.6	2.9	- 1.4	- 2.6	5.4	85	1019.3	1.3	5.8	4.3	6	–	–	–
13	0.1	2.0	- 2.0	- 3.0	5.5	89	1017.0	–	6.6	6.1	7	–	–	–
14	4.6	6.3	- 0.1	- 1.2	7.4	87	1010.3	–	8.0	1.9	4	0.0	–	–
15	2.9	5.5	2.0	1.2	7.2	95	1009.7	–	8.0	1.3	2	0.0	–	–
16	2.3	4.4	- 0.3	- 2.4	6.2	86	996.8	2.7	3.8	4.3	7	–	–	–
17	0.3	3.6	- 2.1	- 3.8	5.3	85	988.7	6.0	2.0	5.4	6	–	–	–
18	3.7	5.7	0.4	- 0.2	7.6	94	984.9	–	7.6	3.5	6	12.7	–	–
19	4.1	6.5	2.4	1.9	7.7	93	988.1	0.3	7.4	4.4	7	1.4	–	–
20	4.4	7.2	3.3	2.6	7.7	92	979.6	–	7.5	7.8	10	3.5	–	–
21	0.2	3.8	- 0.7	- 2.2	6.0	96	991.7	3.6	4.5	6.5	9	0.0	–	–
22	- 1.0	0.6	- 2.5	- 5.0	5.2	92	997.7	2.0	5.9	1.4	4	0.0	–	–
23	- 2.9	- 0.4	- 4.2	- 6.4	4.6	91	1014.0	0.3	6.5	1.0	3	–	–	–
24	- 4.2	- 2.5	- 5.3	- 5.3	3.8	85	1017.5	–	8.0	1.3	2	–	–	–
25	- 6.9	- 5.2	- 8.6	- 9.8	3.1	83	1012.3	–	5.9	2.6	4	–	–	–
26	- 7.8	- 3.3	-10.9	-12.1	2.6	74	1005.6	5.9	0.4	3.6	4	–	–	–
27	- 3.0	0.7	- 7.6	- 9.8	4.1	81	1000.7	1.2	3.3	4.0	5	–	–	–
28	0.6	3.6	- 4.4	- 5.3	5.5	85	993.1	–	5.5	5.0	7	0.9	–	–
29	4.8	8.7	0.8	- 0.6	7.4	86	989.2	1.3	6.3	5.1	7	1.2	–	–
30	3.0	5.6	1.5	0.8	7.1	93	996.4	0.7	6.3	3.4	6	0.2	–	–

SIEDLCE

Dzień	TEMPERATURA POWIETRZA T	Max	Min	T_g	PRĘŻNOŚĆ PARY WODNEJ e	WILGOTNOŚĆ WZGLĘDNA % U	CIŚNIENIE ATMOSFERYCZNE P	USŁONECZNIENIE S	ZACHMURZENIE N	WIATR v	v_{max}	OPAD R_d	ŚNIEG s_h	s_g
1	5.8	6.8	5.2	3.6	8.2	89	1003.8	.	7.5	2.4	4	–	–	–
2	3.6	6.1	2.4	1.3	7.7	98	1005.8	.	7.0	1.1	2	–	–	–
3	3.9	6.9	- 0.6	- 0.5	7.8	98	1009.6	.	7.9	0.6	2	0.7	–	–
4	5.4	7.4	4.4	3.4	8.8	98	1012.1	.	7.6	0.0	0	–	–	–
5	6.6	8.4	4.8	2.4	8.8	91	1013.8	.	7.8	1.1	3	–	–	–
6	7.0	8.1	6.1	5.6	9.4	94	1010.8	.	8.0	0.8	2	–	–	–
7	6.9	7.7	6.2	5.8	9.2	92	1009.1	.	8.0	0.9	2	0.6	–	–
8	6.1	7.1	5.4	5.4	9.0	95	1012.1	.	8.0	1.0	3	0.7	–	–
9	4.8	7.5	3.4	2.4	7.6	89	1016.3	.	3.4	3.3	4	–	–	–
10	2.6	5.6	- 1.0	- 2.6	6.6	89	1013.1	.	3.8	2.4	4	–	–	–
11	2.4	5.1	1.0	- 0.1	5.7	79	1012.7	.	3.0	1.8	3	–	–	–
12	- 1.4	1.0	- 3.3	- 4.7	5.2	93	1018.2	.	5.6	2.1	5	–	–	–
13	1.4	2.7	- 0.6	- 0.9	5.5	81	1317.6	.	6.4	5.1	7	–	–	–
14	1.1	4.0	- 2.1	- 3.3	5.3	80	1009.8	.	4.9	3.3	4	–	–	–
15	- 2.2	2.9	- 4.3	- 7.2	4.1	78	1006.9	.	1.8	0.8	2	–	–	–
16	- 3.0	0.3	- 6.4	- 8.4	3.7	77	997.5	.	2.0	2.6	5	–	–	–
17	- 1.4	2.5	- 4.2	- 5.2	4.0	73	990.6	.	0.3	4.9	7	0.8	–	–
18	4.1	7.4	- 1.7	- 2.6	7.2	87	985.2	.	7.3	3.3	5	0.7	–	–
19	4.6	7.1	2.2	0.9	7.8	92	982.8	.	5.8	5.0	8	0.9	–	–
20	2.9	5.7	1.6	0.4	6.8	90	976.2	.	7.4	6.8	8	2.9	–	–
21	- 0.2	4.9	- 1.8	- 1.7	5.1	84	982.7	.	6.5	7.4	8	0.5	–	–
22	- 2.7	- 0.3	- 5.8	- 6.8	4.2	83	993.8	.	4.0	1.4	3	–	2	.
23	- 5.3	- 1.6	- 9.3	-11.6	3.8	91	1009.1	.	3.8	0.6	3	–	2	.
24	- 6.5	- 3.9	- 7.0	- 7.1	3.4	89	1013.6	.	8.0	1.6	3	0.0	2	.
25	- 9.3	- 6.7	- 9.8	- 9.6	2.6	86	1009.4	.	8.0	1.5	3	0.1	2	.
26	- 5.9	- 5.5	-10.7	-10.8	2.5	81	1005.0	.	3.5	2.3	3	0.0	2	.
27	- 5.3	- 1.5	- 9.2	-10.7	2.8	69	1000.9	.	3.9	3.8	5	–	2	.
28	0.2	3.0	- 3.5	- 4.6	4.2	67	992.8	.	4.6	4.5	6	0.0	2	.
29	3.6	6.8	0.3	- 0.6	6.5	82	988.2	.	5.3	3.0	7	0.4	–	–
30	3.0	5.9	1.0	- 1.0	6.7	88	994.7	.	5.0	2.6	5	–	–	–

WARSZAWA - OKĘCIE

DNI	TEMPERATURA POWIETRZA T	Max	Min	T_g	PRĘŻNOŚĆ PARY WODNEJ e	WILGOTNOŚĆ WZGLĘDNA % U	CIŚNIENIE ATMOSFERYCZNE P	USŁONECZNIENIE S	ZACHMURZENIE N	WIATR v	v_{max}	OPAD R_d	ŚNIEG s_h	s_g
1	5.7	7.5	5.0	4.0	8.2	90	1008.5	.	5.9	4.3	5	–	–	–
2	3.5	5.4	1.9	- 0.4	7.7	98	1011.0	.	8.0	2.8	4	–	–	–
3	5.9	8.4	2.1	0.9	8.8	95	1014.5	.	7.6	2.1	3	0.9	–	–
4	6.5	8.6	5.3	3.4	9.1	94	1017.7	.	6.1	1.9	3	–	–	–
5	6.8	9.1	4.9	1.6	9.2	93	1019.2	.	7.3	2.1	3	–	–	–
6	6.8	7.9	5.3	4.9	8.7	88	1015.8	.	7.6	1.9	2	0.0	–	–
7	6.9	8.3	5.8	5.5	9.1	92	1014.1	.	8.0	2.0	3	–	–	–
8	6.4	7.9	4.8	4.5	8.8	85	1016.0	.	7.9	2.6	5	0.0	–	–
9	5.4	7.8	3.8	2.1	6.8	77	1018.8	.	2.9	6.6	8	–	–	–
10	2.7	6.6	- 0.8	- 2.1	5.9	80	1017.6	.	3.1	5.0	6	–	–	–
11	3.0	5.5	1.5	0.4	5.7	75	1017.7	.	4.1	4.5	6	–	–	–
12	- 1.4	2.0	- 3.3	- 5.4	5.0	91	1022.8	.	2.1	4.9	6	–	–	–
13	0.5	3.3	- 2.3	- 8.2	5.3	83	1021.5	.	4.9	6.9	8	–	–	–
14	1.1	3.3	- 1.3	- 2.1	6.0	90	1014.0	.	6.0	3.8	5	3.7	–	–
15	1.4	3.2	- 1.1	- 4.0	6.3	93	1011.6	.	6.0	1.9	3	0.1	–	–
16	- 0.5	0.7	- 1.9	- 3.6	5.4	92	1001.2	.	4.9	4.0	7	–	–	–
17	- 1.4	2.1	- 4.2	- 5.1	4.3	78	993.8	.	1.0	5.9	8	0.0	–	–
18	3.9	7.4	- 2.6	- 4.9	7.2	88	988.6	.	7.4	4.8	6	4.6	–	–
19	4.5	7.8	1.9	0.8	7.7	91	988.5	.	4.8	5.6	9	0.7	–	–
20	3.7	6.4	1.8	0.4	6.9	86	981.2	.	7.0	7.6	9	3.5	–	–
21	0.3	4.6	- 0.3	- 1.0	5.1	82	990.0	.	6.4	8.9	11	0.0	–	–
22	- 2.1	0.4	- 4.4	- 7.8	4.2	80	999.2	.	4.9	3.0	5	–	–	–
23	- 3.3	- 1.4	- 7.2	- 9.9	4.2	88	1015.1	.	2.9	1.8	3	–	–	–
24	- 5.5	- 2.7	- 6.7	- 6.2	3.5	87	1019.5	.	7.9	2.6	3	0.0	–	–
25	- 8.1	- 6.5	- 8.8	- 7.8	2.7	81	1014.8	.	7.8	2.3	4	0.0	–	–
26	- 8.1	- 4.6	-10.7	-11.5	2.5	76	1009.6	.	3.1	4.3	5	–	–	–
27	- 5.3	- 1.7	- 9.3	-11.1	2.8	68	1004.9	.	3.9	4.4	5	–	–	–
28	0.2	3.2	- 4.3	- 9.7	4.8	75	996.8	.	5.1	4.3	5	0.0	–	–
29	3.8	8.0	- 0.4	- 2.4	6.8	84	992.9	.	4.6	5.4	7	0.5	–	–
30	2.8	4.8	- 1.4	- 4.8	6.7	89	999.4	.	6.1	3.4	5	–	–	–

Tablica II

TERESPOL

DNI	TEMPERATURA POWIETRZA				PRĘŻNOŚĆ PARY WODNEJ	WILGOTNOŚĆ WZGLĘDNA	CIŚNIENIE ATMOSFERYCZNE	USŁONECZNIENIE	ZACHMURZENIE	WIATR		OPAD	ŚNIEG	
	T	Max	Min	T_g	e	U	P	S	N	v	v_{max}	R_d	s_h	s_g
1	5.9	9.4	3.5	3.5	7.9	86	1006.3	1.2	7.9	2.8	5	–	–	–
2	4.2	6.5	1.8	2.2	7.8	95	1007.8	–	8.0	1.3	3	–	–	–
3	2.7	4.4	1.5	2.2	7.4	99	1011.6	–	8.0	1.1	2	–	–	–
4	4.7	6.2	2.1	2.4	8.5	99	1013.8	–	8.0	0.9	1	–	–	–
5	6.4	8.2	5.0	4.3	9.2	96	1015.5	–	8.0	0.6	1	–	–	–
6	6.4	7.9	5.0	4.3	9.0	94	1012.8	–	8.0	1.5	3	0.0	–	–
7	6.9	8.4	6.2	4.9	9.2	93	1011.0	–	8.0	1.3	2	0.0	–	–
8	5.9	7.2	4.1	3.3	8.8	95	1013.7	–	8.0	1.6	4	1.1	–	–
9	5.0	7.7	2.9	1.4	7.8	89	1016.5	4.2	4.4	5.8	8	–	–	–
10	3.5	5.9	0.6	– 0.7	7.0	89	1015.1	–	6.4	2.4	3	–	–	–
11	1.8	5.1	– 0.6	– 2.9	5.7	82	1014.7	6.2	2.0	3.1	5	–	–	–
12	– 1.7	0.9	– 4.0	– 4.3	5.2	95	1020.8	0.2	7.4	3.1	7	–	–	–
13	2.0	3.3	0.2	– 0.3	5.7	81	1020.9	–	8.0	6.4	8	–	–	–
14	– 0.5	3.8	– 3.3	– 4.5	4.7	80	1012.8	7.0	0.9	4.3	6	–	–	–
15	– 3.3	1.7	– 6.8	– 9.0	3.5	74	1009.1	7.5	0.0	1.5	2	–	–	–
16	– 3.2	3.3	– 8.0	–10.2	3.3	70	1000.0	7.4	0.0	2.8	4	–	–	–
17	– 0.9	2.8	– 4.9	– 7.4	4.3	76	993.8	6.9	0.9	6.4	9	0.2	–	–
18	4.6	7.5	– 1.2	– 3.2	7.8	91	986.3	–	7.8	4.6	7	0.5	–	–
19	5.7	8.7	3.2	2.9	8.0	87	984.1	–	7.5	5.1	9	0.9	–	–
20	2.6	4.3	0.4	– 0.8	6.6	89	978.5	–	6.9	4.6	8	3.0	–	–
21	0.4	4.4	– 1.5	– 1.8	5.2	83	982.4	5.0	6.8	5.9	7	1.2	–	–
22	– 2.2	0.3	– 4.6	– 7.1	4.5	87	995.2	0.5	4.4	1.8	4	–	–	–
23	– 4.8	– 1.4	– 7.5	– 9.3	4.0	93	1010.7	4.4	4.8	1.5	3	–	–	–
24	– 6.7	– 4.6	– 7.6	– 9.5	3.2	87	1015.0	–	8.0	2.8	4	0.1	–	–
25	–10.2	– 7.4	–11.6	–15.8	2.5	88	1010.8	–	5.9	1.4	3	0.2	1	•
26	– 9.7	– 5.6	–11.8	–14.0	2.5	85	1007.7	5.6	3.8	2.4	4	0.0	2	•
27	– 5.2	– 0.8	–10.3	–12.7	3.5	83	1003.6	4.6	3.9	2.8	4	–	2	•
28	– 0.7	3.6	– 5.6	– 7.0	4.4	75	995.5	4.0	5.0	3.1	4	–	2	•
29	2.4	5.1	– 1.0	– 2.4	6.3	88	991.9	0.3	6.5	3.8	6	0.2	1	•
30	3.7	5.3	0.5	– 1.6	6.8	86	997.0	1.4	5.0	2.1	4	–	–	–

ZIELONA GÓRA

Listopad 1975

DNI	TEMPERATURA POWIETRZA				PRĘŻNOŚĆ PARY WODNEJ	WILGOTNOŚĆ WZGLĘDNA	CIŚNIENIE ATMOSFERYCZNE	USŁONECZNIENIE	ZACHMURZENIE	WIATR		OPAD	ŚNIEG	
	T	Max	Min	T_g	e	U	P	S	N	v	v_{max}	R_d	s_h	s_g
1	4.2	5.4	1.7	2.0	7.9	96	995.8	2.6	4.8	2.4	5	–	–	–
2	5.4	9.9	2.6	1.6	7.9	82	999.9	4.1	4.6	2.6	5	0.1	–	–
3	7.7	8.8	4.9	3.8	10.3	97	1005.1	–	8.0	0.9	2	0.0	–	–
4	6.6	9.0	4.0	3.5	9.4	97	1009.6	0.1	7.6	1.5	3	0.1	–	–
5	6.9	8.6	6.0	5.4	9.5	96	1009.8	–	7.8	0.6	1	–	–	–
6	6.0	7.2	5.3	4.1	9.0	96	1005.1	–	8.0	0.9	2	0.2	–	–
7	5.7	6.8	4.9	5.0	8.8	96	1004.3	–	7.9	0.8	2	0.0	–	–
8	5.1	6.7	4.3	3.5	8.6	98	1004.9	–	7.1	1.9	3	–	–	–
9	3.6	5.7	1.5	1.5	6.8	87	1006.5	0.2	6.4	4.0	5	0.3	–	–
10	2.0	6.0	– 0.7	– 1.5	6.0	85	1002.3	4.7	2.3	4.9	6	–	–	–
11	0.8	3.2	– 1.3	– 2.2	5.9	92	1004.5	–	4.6	3.0	4	0.5	–	–
12	0.7	4.0	– 1.0	– 2.4	5.9	93	1007.1	1.0	7.1	3.5	5	–	1	•
13	3.3	7.1	0.8	– 0.1	6.8	87	1002.2	–	7.0	4.8	7	0.8	–	–
14	3.5	5.5	2.3	1.2	6.5	83	1000.5	2.1	6.8	1.9	3	1.2	–	–
15	1.5	3.4	1.1	0.6	6.7	98	1000.6	–	6.9	1.1	2	–	–	–
16	1.7	5.9	– 1.8	– 2.2	5.6	84	997.6	6.2	3.8	5.4	9	–	–	–
17	1.8	5.1	– 0.4	– 1.4	5.4	78	974.7	3.4	3.6	4.8	8	–	–	–
18	2.6	4.8	0.9	0.8	6.7	90	974.9	0.1	7.9	2.5	5	5.3	–	–
19	3.5	5.2	1.2	– 0.1	7.4	94	981.8	0.4	7.8	4.3	5	6.4	–	–
20	4.2	7.7	1.9	0.7	7.6	91	973.2	0.6	7.1	6.4	7	2.0	–	–
21	0.0	2.6	– 1.7	– 2.0	5.4	89	987.0	4.8	5.6	4.9	7	3.8	–	–
22	– 1.5	0.4	– 2.3	– 3.2	5.2	95	990.1	2.0	8.1	3.1	4	0.3	4	1.2
23	– 4.5	– 1.8	– 6.6	– 9.3	4.1	94	1005.3	4.1	4.8	1.6	3	–	4	•
24	– 5.0	– 3.9	– 6.0	– 8.6	3.9	91	1006.9	0.8	7.0	2.3	5	–	3	•
25	– 6.7	– 4.4	– 8.7	– 9.3	3.3	90	1009.7	3.9	4.8	3.3	6	–	3	•
26	– 5.5	– 0.9	– 9.7	–11.3	3.6	88	993.3	6.0	0.9	2.5	3	–	3	•
27	– 2.3	0.5	– 6.2	– 7.0	4.1	79	988.2	0.2	6.1	3.8	5	0.2	3	•
28	0.7	3.0	– 2.8	– 3.7	5.8	89	981.7	–	4.3	4.5	6	1.2	4	•
29	6.0	8.5	1.0	– 1.3	7.9	85	978.5	0.9	7.5	4.5	7	5.8	–	–
30	3.6	5.5	2.3	1.1	7.5	95	986.2	–	7.5	1.5	2	1.9	–	–

LESZNO-STRZYŻEWICE

DNI	TEMPERATURA POWIETRZA				PRĘŻNOŚĆ PARY WODNEJ	WILGOTNOŚĆ WZGLĘDNA	CIŚNIENIE ATMOSFERYCZNE	USŁONECZNIENIE	ZACHMURZENIE	WIATR		OPAD	ŚNIEG	
	T	Max	Min	T_g	e	U	P	S	N	v	v_{max}	R_d	s_h	s_g
1	5.2	11.4	2.6	– 0.5	8.1	92	1005.9	3.7	3.3	2.6	4	–	–	–
2	2.2	9.0	– 2.3	– 4.6	6.8	94	1010.2	3.6	3.8	1.1	2	–	–	–
3	6.4	8.6	1.1	– 2.9	9.6	99	1015.8	–	8.0	0.9	2	0.3	–	–
4	6.8	8.8	5.4	2.6	9.7	98	1019.5	–	7.9	1.3	3	0.0	–	–
5	7.0	9.3	6.5	4.2	9.6	96	1019.9	–	6.6	0.6	2	–	–	–
6	6.5	8.1	3.8	– 0.7	9.2	95	1015.3	–	7.9	0.5	1	0.6	–	–
7	5.7	7.2	5.1	3.9	8.9	97	1014.3	–	8.0	0.9	2	0.1	–	–
8	6.1	9.7	4.3	0.7	8.8	93	1012.7	3.5	6.0	2.8	4	0.0	–	–
9	4.6	7.6	2.8	– 1.0	7.0	83	1016.6	2.1	4.4	6.1	7	0.0	–	–
10	2.7	7.0	– 0.2	– 2.1	6.2	83	1014.0	4.0	1.8	4.6	7	–	–	–
11	1.2	4.1	– 2.3	– 5.6	5.9	88	1017.7	–	3.8	3.8	5	0.0	–	–
12	1.8	3.2	0.1	– 2.2	5.9	86	1020.3	0.3	7.1	4.4	6	–	–	–
13	3.3	6.9	– 0.1	– 1.5	6.6	85	1015.8	–	9.1	4.3	6	0.0	–	–
14	3.6	5.3	– 0.6	– 4.6	7.2	90	1012.7	–	7.1	1.1	3	0.0	–	–
15	2.9	5.0	0.2	– 0.9	7.0	94	1012.8	–	7.5	1.3	2	–	–	–
16	2.5	6.3	0.4	– 1.3	6.0	82	986.5	4.4	2.6	6.1	8	–	–	–
17	2.5	5.7	– 0.6	– 3.2	9.5	75	987.8	3.6	4.6	5.5	8	–	–	–
18	4.4	7.0	2.6	0.4	7.4	89	986.5	–	7.9	3.1	5	11.0	–	–
19	4.2	5.7	2.3	1.5	7.5	91	993.1	–	7.9	4.6	6	1.5	–	–
20	4.9	8.0	3.5	1.8	7.8	90	984.4	0.2	7.1	7.5	10	3.4	–	–
21	0.3	3.7	– 1.6	– 3.0	6.3	85	997.9	4.1	5.6	6.8	9	1.9	–	–
22	– 1.2	0.8	– 2.2	– 4.8	5.1	91	1001.6	4.3	4.9	4.0	6	0.0	3	•
23	– 3.1	– 1.5	– 6.2	– 9.2	4.3	89	1017.5	–	7.8	2.9	5	–	1	•
24	– 3.6	– 2.0	– 4.0	– 4.6	3.8	82	1020.8	1.0	7.8	2.5	4	–	1	•
25	– 5.7	– 3.0	– 7.0	– 8.1	3.3	83	1014.0	4.0	5.9	3.1	4	–	1	•
26	– 8.5	– 1.0	–10.4	–12.3	3.1	92	1006.6	4.6	0.5	2.1	3	–	1	•
27	– 3.5	0.3	– 8.4	–11.2	3.5	81	1002.1	–	5.8	2.3	3	0.4	1	•
28	1.8	4.1	– 2.8	– 5.8	5.7	86	994.5	–	8.3	4.0	5	0.1	2	•
29	6.0	9.8	0.2	– 3.0	7.8	84	990.9	0.0	8.9	4.6	7	3.5	–	–
30	3.2	5.8	0.1	– 3.0	7.3	94	998.3	0.9	6.8	1.6	5	0.8	–	–

KALISZ

DNI	TEMPERATURA POWIETRZA				PRĘŻNOŚĆ PARY WODNEJ	WILGOTNOŚĆ WZGLĘDNA	CIŚNIENIE ATMOSFERYCZNE	USŁONECZNIENIE	ZACHMURZENIE	WIATR		OPAD	ŚNIEG	
	T	Max	Min	T_g	e	U	P	S	N	v	v_{max}	R_d	s_h	s_g
1	6.0	12.0	3.0	2.7	8.3	90	1000.7	4.7	4.1	3.5	5	–	–	–
2	4.5	10.0	0.8	– 1.0	7.7	91	1004.1	4.4	1.3	1.9	3	–	–	–
3	4.6	7.4	0.4	– 2.2	8.2	96	1008.7	–	5.9	0.4	1	0.0	–	–
4	7.0	10.4	5.3	4.7	9.7	95	1013.0	–	7.6	0.8	2	0.0	–	–
5	6.3	8.2	5.2	4.6	9.1	95	1013.7	–	7.9	0.6	1	–	–	–
6	6.5	7.6	5.0	4.3	9.2	95	1009.3	–	7.8	1.1	3	–	–	–
7	6.2	7.9	5.0	4.6	8.8	93	1006.2	0.1	7.9	0.9	2	–	–	–
8	5.9	8.5	4.2	3.0	8.8	95	1013.0	2.0	7.0	1.1	3	1.1	–	–
9	4.7	6.8	2.9	1.6	7.1	83	1010.4	5.9	3.8	5.3	8	–	–	–
10	2.2	7.0	– 1.1	– 2.5	5.9	83	1008.5	7.1	1.6	4.0	5	–	–	–
11	1.5	5.0	– 0.9	– 2.1	6.1	86	1010.7	2.8	3.9	2.8	5	0.0	–	–
12	1.3	2.6	0.0	– 1.4	6.1	90	1014.6	–	8.0	3.8	5	–	–	–
13	1.0	2.6	– 0.9	– 2.0	6.2	94	1012.0	–	6.0	4.9	8	–	–	–
14	5.1	6.9	2.5	1.9	7.9	90	1006.4	–	9.0	1.5	4	–	–	–
15	2.4	4.9	– 0.1	– 1.9	6.9	95	1006.0	1.1	6.4	0.3	1	–	–	–
16	0.9	5.0	– 2.3	– 2.4	6.0	92	992.1	0.2	5.1	3.8	7	–	–	–
17	1.3	4.0	– 2.1	– 3.7	5.6	83	983.5	5.4	3.0	4.9	7	–	–	–
18	5.2	8.0	1.6	0.1	8.3	93	980.3	–	6.9	2.1	4	10.5	–	–
19	4.3	7.6	2.5	2.1	7.6	92	985.2	–	7.3	4.8	7	1.8	–	–
20	4.1	7.2	3.1	2.6	7.6	92	977.1	–	7.5	6.0	9	5.8	–	–
21	0.0	4.2	– 1.1	– 1.9	5.2	85	989.6	4.4	5.3	5.8	7	2.5	–	–
22	– 2.2	0.2	– 4.1	– 7.5	4.9	94	994.1	2.2	6.3	1.4	2	–	4	•
23	– 3.3	– 1.9	– 5.8	– 6.2	4.4	92	1010.3	0.1	7.3	0.8	3	–	3	•
24	– 4.8	– 3.0	– 6.7	– 7.0	3.6	84	1013.3	0.0	7.9	1.4	2	–	2	•
25	– 7.9	– 5.2	– 9.4	–11.5	3.0	87	1008.3	1.6	5.0	2.8	5	–	2	•
26	– 9.0	– 4.6	–12.5	–16.4	2.6	82	1000.9	5.7	0.1	2.5	4	–	2	•
27	– 4.2	– 0.1	– 8.4	–10.6	3.7	83	996.5	0.7	2.8	3.4	4	–	2	•
28	0.0	3.1	– 5.0	– 6.5	5.6	88	989.4	–	5.3	4.0	5	0.8	2	•
29	4.5	8.6	– 0.1	– 1.0	7.1	85	985.7	2.9	3.9	4.8	6	0.2	–	–
30	2.8	5.3	0.2	– 3.1	7.1	94	992.2	0.5	6.3	1.5	2	–	–	–

ŁÓDŹ – LUBLINEK

Dni	Temperatura powietrza: T	Max	Min	T_g	Prężność pary wodnej: e	Wilgotność względna: U	Ciśnienie atmosferyczne: P	Usłonecznienie: S	Zachmurzenie: N	Wiatr: v	v_{max}	Opad: R_d	Śnieg: s_h	s_g
1	5.7	10.1	3.8	3.9	8.2	89	997.3	3.3	4.1	4.6	6	–	–	–
2	4.8	11.0	− 0.5	− 1.5	7.8	91	1000.3	5.0	3.5	2.6	4	–	–	–
3	8.8	8.2	4.5	2.2	8.6	87	1004.6	0.7	7.0	2.1	5	0.1	–	–
4	6.9	9.1	5.6	3.0	9.6	96	1008.3	–	7.8	0.8	2	–	–	–
5	5.8	7.4	3.0	1.6	9.0	98	1009.4	–	8.0	0.8	2	0.2	–	–
6	8.5	7.0	5.7	5.0	9.8	93	1005.6	–	8.0	1.4	2	–	–	–
7	8.8	8.9	4.5	5.0	8.8	89	1003.9	–	7.6	2.0	4	–	–	–
8	4.6	8.6	4.8	3.8	8.7	98	1008.9	2.4	6.9	2.4	6	1.7	–	–
9	4.7	6.6	3.0	1.7	6.5	77	1006.2	7.8	2.5	5.6	8	–	–	–
10	2.7	7.1	− 0.4	− 2.8	5.7	78	1005.1	8.0	1.4	6.1	8	–	–	–
11	1.6	4.4	− 8.6	− 2.2	5.8	84	1006.4	5.3	4.4	5.5	7	0.1	–	–
12	8.3	3.0	− 1.3	− 2.1	5.6	90	1010.9	2.0	6.5	5.0	6	–	–	–
13	− 0.5	1.7	− 2.3	− 2.9	5.5	93	1008.6	–	8.0	6.9	9	–	–	–
14	3.4	5.6	− 1.0	− 1.9	7.1	92	1002.9	–	8.0	3.1	5	9.7	–	–
15	2.8	4.7	1.8	1.8	7.3	97	1001.3	–	7.9	0.9	3	0.2	–	–
16	1.2	3.6	− 1.2	− 1.7	6.3	93	999.5	2.8	5.4	4.9	8	–	–	–
17	− 0.2	3.2	− 3.8	− 4.0	5.8	84	981.3	7.4	1.5	5.9	7	0.0	–	–
18	4.8	7.9	− 0.4	− 1.1	8.1	92	977.3	–	7.9	4.6	8	11.1	–	–
19	4.3	8.4	1.6	1.2	7.7	92	980.2	–	7.9	5.4	8	2.3	–	–
20	3.4	6.2	2.2	1.0	6.9	88	972.9	–	7.1	8.5	10	9.8	–	–
21	− 0.3	3.5	− 1.2	− 2.4	4.9	81	983.1	3.5	6.4	8.3	10	0.2	–	–
22	− 1.0	0.0	− 4.0	− 6.7	4.6	87	989.0	4.8	4.6	1.9	4	–	–	–
23	− 2.4	− 1.0	− 4.4	− 5.1	4.3	85	1005.0	0.1	5.9	1.8	3	0.0	–	–
24	− 4.8	− 1.9	− 6.2	− 6.2	3.6	89	1008.8	–	8.8	1.4	3	0.0	–	–
25	− 8.1	− 5.8	−10.0	−10.5	3.1	92	1004.0	–	6.0	2.0	3	0.9	–	–
26	− 9.9	− 4.5	−12.4	−13.6	2.5	80	997.9	4.7	8.9	5.1	7	–	–	–
27	− 6.3	− 0.2	− 8.8	−10.3	3.2	72	993.6	2.0	3.0	4.9	7	–	–	–
28	0.3	3.1	− 4.8	− 6.7	5.4	85	986.4	–	5.8	5.1	7	0.5	–	–
29	4.8	9.0	0.5	− 0.9	7.0	81	982.9	1.9	6.0	6.4	10	9.2	–	–
30	3.1	6.2	0.9	− 1.2	6.9	90	986.4	0.3	5.9	3.1	5	–	–	–

WŁODAWA

Listopad 1975

Dni	Temperatura powietrza: T	Max	Min	T_g	Prężność pary wodnej: e	Wilgotność względna: U	Ciśnienie atmosferyczne: P	Usłonecznienie: S	Zachmurzenie: N	Wiatr: v	v_{max}	Opad: R_d	Śnieg: s_h	s_g
1	3.8	8.7	4.5	4.0	8.4	91	1001.4	1.0	8.0	2.9	4	–	–	–
2	2.5	7.2	− 0.2	− 2.8	7.2	98	1002.7	2.0	3.1	0.6	1	–	–	–
3	1.5	4.0	− 1.4	− 2.5	6.9	100	1006.6	–	7.0	0.0	0	–	–	–
4	5.0	6.0	3.5	− 0.6	8.7	99	1008.7	–	7.0	0.6	3	–	–	–
5	6.1	8.5	5.0	4.6	8.9	95	1010.7	–	7.8	0.3	1	–	–	–
6	6.4	7.7	5.3	5.1	9.1	95	1007.9	–	8.0	0.5	2	0.0	–	–
7	6.9	9.2	5.9	5.6	9.0	93	1006.3	1.6	7.5	0.8	2	0.0	–	–
8	6.1	8.5	4.4	3.6	8.7	93	1008.5	0.6	7.4	0.5	2	0.3	–	–
9	3.3	7.3	− 0.4	− 2.9	6.2	81	1010.7	7.0	1.1	2.0	5	–	–	–
10	1.4	5.5	− 2.3	− 4.0	6.1	90	1009.6	0.2	4.9	1.3	3	–	–	–
11	0.1	4.3	− 2.5	− 4.7	5.5	90	1009.1	5.5	1.5	1.1	3	–	–	–
12	− 1.2	0.5	− 2.8	− 3.4	5.2	93	1015.0	1.9	6.5	1.8	4	–	–	–
13	1.5	2.5	− 0.8	− 0.8	5.5	81	1015.5	–	8.0	3.8	5	–	–	–
14	− 0.6	4.7	− 3.6	− 4.5	4.7	81	1008.0	6.4	0.8	2.5	4	–	–	–
15	− 3.1	1.8	− 6.4	− 7.2	3.8	77	1004.8	6.5	0.5	1.6	3	–	–	–
16	− 3.5	3.0	− 8.9	−10.4	3.5	74	995.3	6.3	0.0	2.1	4	–	–	–
17	− 1.7	− 2.6	− 5.5	− 6.5	4.2	78	988.9	6.2	1.6	4.2	6	–	–	–
18	6.4	8.3	− 1.2	− 2.0	7.5	89	983.7	0.1	7.5	2.6	4	0.3	–	–
19	5.3	8.8	3.0	3.1	7.9	89	980.6	–	7.5	5.5	8	0.8	–	–
20	2.2	3.9	0.0	− 1.2	6.7	94	975.3	–	6.5	5.5	8	4.3	–	–
21	0.6	4.6	− 1.9	− 2.2	5.7	89	978.9	2.4	5.8	7.3	8	0.0	–	–
22	− 2.0	− 0.1	− 3.0	− 4.8	4.5	86	990.5	2.3	6.0	1.1	3	–	1	•
23	− 3.3	− 0.2	− 4.8	− 5.5	4.3	89	1004.8	5.4	5.0	0.8	2	–	–	–
24	− 6.8	− 3.8	− 7.8	− 8.1	3.5	94	1009.5	–	8.0	1.4	3	0.0	–	–
25	−10.2	− 7.4	−10.6	−10.2	2.4	85	1005.7	0.3	7.8	1.1	2	0.0	–	–
26	−10.1	− 5.4	−14.2	−14.7	2.3	82	1002.6	5.3	1.1	1.0	2	–	1	•
27	− 5.3	− 0.4	−11.4	−12.4	3.5	89	998.9	4.5	2.4	1.9	3	–	1	•
28	− 0.5	4.2	− 6.3	− 7.0	4.4	76	991.6	4.3	4.6	3.0	5	1.7	1	•
29	2.3	6.0	− 0.6	− 1.8	6.4	89	988.3	0.5	5.5	2.5	4	0.0	–	–
30	2.9	6.2	− 0.4	− 2.0	6.6	87	992.6	2.1	4.9	1.8	3	–	–	–

SULEJÓW

Dni	Temperatura powietrza: T	Max	Min	T_g	Prężność pary wodnej: e	Wilgotność względna: U	Ciśnienie atmosferyczne: P	Usłonecznienie: S	Zachmurzenie: N	Wiatr: v	v_{max}	Opad: R_d	Śnieg: s_h	s_g
1	5.2	8.8	3.7	1.6	8.2	93	997.3	3.9	4.5	2.6	4	–	–	–
2	3.2	8.8	− 0.3	− 0.2	7.3	95	1000.4	3.5	4.5	1.6	2	–	–	–
3	6.6	8.0	2.9	2.0	8.8	91	1004.2	–	7.9	1.1	2	–	–	–
4	7.3	8.9	5.6	6.0	9.8	96	1007.5	–	8.0	0.9	2	–	–	–
5	6.4	8.8	4.4	5.0	9.2	96	1008.7	2.5	7.6	0.6	2	–	–	–
6	6.7	7.4	6.2	6.0	9.2	94	1005.0	–	7.9	0.4	1	0.1	–	–
7	6.5	7.5	5.7	5.6	9.3	96	1003.5	–	8.0	0.9	2	0.1	–	–
8	6.2	8.1	5.3	4.7	9.1	96	1007.0	–	7.4	1.8	4	2.3	–	–
9	4.1	6.4	2.5	1.3	6.7	82	1005.9	7.0	2.3	5.5	8	–	–	–
10	2.2	7.2	− 1.3	− 2.6	5.8	82	1004.5	7.2	1.1	4.0	6	–	–	–
11	0.1	2.6	− 1.9	− 2.4	5.8	95	1005.5	1.5	4.1	4.1	7	0.4	–	–
12	0.4	2.2	− 1.1	− 1.6	5.8	92	1010.2	–	6.5	3.8	6	–	–	–
13	0.3	3.5	− 1.7	− 2.3	5.8	93	1008.8	1.4	4.0	2.9	4	–	–	–
14	2.2	4.1	− 0.4	− 1.3	6.7	94	1002.9	–	7.8	1.4	2	7.4	–	–
15	1.8	3.4	0.3	0.2	6.9	98	1000.8	–	7.6	0.1	1	–	–	–
16	0.8	2.6	− 0.9	− 1.8	6.1	94	989.6	0.3	5.8	3.6	7	–	–	–
17	0.6	4.6	− 2.3	− 3.7	5.2	82	981.4	6.7	2.1	3.6	5	0.4	–	–
18	8.5	8.9	0.1	− 0.7	8.6	88	977.4	–	8.0	3.0	4	7.2	–	–
19	4.3	8.6	2.0	2.5	7.9	94	980.3	–	7.3	5.6	10	1.0	–	–
20	3.2	6.0	2.0	1.5	7.0	91	973.5	–	7.5	6.1	10	3.2	–	–
21	− 0.2	4.0	− 0.9	− 1.6	5.3	88	982.9	1.1	6.1	8.6	10	0.2	–	–
22	− 2.2	− 0.9	− 2.8	− 4.4	4.8	91	988.3	0.6	5.9	2.9	4	0.0	1	•
23	− 4.7	− 2.0	− 7.0	− 9.1	4.1	95	1004.3	–	4.6	1.0	2	–	1	•
24	− 5.6	− 3.9	− 6.9	− 9.1	3.7	91	1007.9	–	7.9	2.6	4	0.0	1	•
25	− 9.1	− 6.5	−11.1	−11.8	2.8	91	1005.6	–	5.9	1.3	3	0.0	1	•
26	−13.4	− 6.8	−14.0	−15.1	2.5	87	997.9	6.5	1.5	2.3	3	–	1	•
27	− 6.3	− 2.7	−10.0	−10.8	3.3	85	993.9	0.1	3.1	2.5	3	–	1	•
28	− 0.1	3.4	− 5.1	− 6.6	5.2	85	986.9	–	5.3	4.1	7	0.0	1	•
29	4.1	9.3	0.4	− 0.2	7.0	86	983.4	2.7	5.1	4.9	7	9.2	–	–
30	3.1	9.7	− 0.6	− 3.1	6.8	89	988.4	0.3	5.0	3.8	7	–	–	–

LUBLIN-RADAWIEC

Dni	Temperatura powietrza: T	Max	Min	T_g	Prężność pary wodnej: e	Wilgotność względna: U	Ciśnienie atmosferyczne: P	Usłonecznienie: S	Zachmurzenie: N	Wiatr: v	v_{max}	Opad: R_d	Śnieg: s_h	s_g
1	5.2	7.0	4.3	3.5	8.2	93	992.8	•	6.8	4.0	6	–	–	–
2	4.3	9.4	1.8	− 1.1	7.9	94	994.8	•	4.3	1.6	3	–	–	–
3	2.8	5.6	− 0.5	− 2.2	7.5	99	998.6	•	7.0	0.4	1	0.8	–	–
4	6.0	7.9	4.6	3.8	8.9	96	1001.4	•	8.0	0.5	1	–	–	–
5	6.9	9.2	5.3	4.3	8.3	84	1002.9	•	7.6	0.5	1	0.0	–	–
6	6.6	8.0	5.7	3.4	9.2	94	999.6	•	8.0	1.4	2	0.0	–	–
7	6.3	7.8	4.6	4.1	8.8	92	998.3	•	7.5	1.8	3	–	–	–
8	5.8	8.7	4.0	2.4	8.7	94	1000.5	•	6.8	1.3	3	0.2	–	–
9	2.0	6.0	− 0.9	− 2.7	5.6	80	1001.7	•	0.1	4.3	6	–	–	–
10	0.7	4.2	− 2.2	− 4.2	5.5	85	1000.5	•	1.6	3.6	5	–	–	–
11	1.0	6.9	− 2.0	− 2.7	5.3	93	1000.3	•	3.1	3.9	5	0.0	–	–
12	− 2.2	− 0.6	− 2.9	− 3.7	4.9	94	1005.8	•	6.6	5.1	7	–	–	–
13	0.0	1.9	− 3.0	− 3.3	5.3	86	1005.8	•	6.5	5.9	7	–	–	–
14	0.3	5.3	− 2.4	− 3.7	5.4	86	998.7	•	3.6	3.0	4	–	–	–
15	2.1	2.2	− 4.9	− 6.9	4.4	84	995.1	•	0.4	1.8	2	–	–	–
16	3.4	8.4	− 6.0	− 9.6	4.1	86	986.3	•	1.6	2.8	4	–	–	–
17	2.5	0.5	− 5.8	− 7.0	4.2	81	978.9	•	1.8	5.4	7	0.0	–	–
18	4.5	7.9	− 2.0	− 4.3	7.0	82	974.1	•	7.8	3.9	5	3.0	–	–
19	4.6	8.7	2.1	0.3	7.5	89	973.7	•	6.6	5.0	8	2.0	–	–
20	2.0	4.2	0.0	− 1.7	6.4	91	967.7	•	6.1	5.5	7	4.1	–	–
21	− 0.7	4.4	− 2.6	− 3.9	4.8	82	973.6	•	5.4	7.1	8	0.2	1	•
22	− 2.8	− 1.4	− 5.0	− 8.7	4.2	86	982.3	•	5.8	2.8	7	1.1	1	•
23	− 3.9	− 1.6	− 5.5	− 7.2	4.2	92	996.9	•	4.5	2.5	4	–	2	•
24	− 6.9	− 4.7	− 8.3	− 8.5	3.4	93	1001.2	•	8.0	2.3	3	0.0	2	•
25	− 9.9	− 7.9	−10.5	−10.3	2.6	91	997.5	•	8.0	0.9	2	0.0	2	•
26	−10.4	− 6.9	−13.9	−14.8	2.3	82	993.6	•	2.6	2.3	3	–	3	•
27	− 5.9	− 1.7	−10.6	−12.4	3.2	79	989.7	•	3.0	2.9	3	–	3	•
28	− 0.2	2.6	− 3.3	− 4.6	4.6	72	982.9	•	5.9	4.0	5	8.3	3	•
29	3.0	6.0	− 0.5	− 2.9	6.0	79	979.7	•	5.6	4.6	7	0.1	1	•
30	2.8	5.5	1.0	− 3.4	6.4	85	984.0	•	2.9	2.5	4	–	1	•

LEGNICA

DNI	TEMPERATURA POWIETRZA				PREŻNOŚĆ PARY WODNEJ	WILGOTNOŚĆ WZGLĘDNA	CIŚNIENIE ATMOSFERYCZNE	USŁONECZNIENIE	ZACHMURZENIE	WIATR		OPAD	ŚNIEG	
	T	Max	Min	T_g	e	U	P	S	N	v	v_{max}	R_d	s_h	s_g
1	4.3	11.5	2.3	1.6	8.0	94	1001.9	.	4.9	3.6	7	–	–	–
2	7.7	8.6	- 1.6	- 2.0	7.2	96	1006.5	.	5.6	0.6	3	–	–	–
3	7.6	9.3	2.7	0.7	10.0	96	1011.4	.	8.0	0.1	1	–	–	–
4	7.3	9.5	4.0	2.3	9.3	91	1016.1	.	5.9	2.2	5	–	–	–
5	6.4	10.3	3.1	0.3	8.9	93	1016.2	.	5.3	1.3	3	–	–	–
6	7.0	9.1	6.3	5.8	9.3	98	1011.5	.	8.0	1.8	4	0.0	–	–
7	6.2	8.4	5.1	4.7	9.0	95	1010.5	.	7.9	1.0	3	–	–	–
8	5.4	7.8	4.4	3.5	8.7	96	1015.5	.	7.6	1.1	2	5.9	–	–
9	4.2	6.5	0.9	- 0.1	7.6	92	1011.8	.	5.0	4.9	8	0.5	–	–
10	2.6	5.8	0.2	- 1.3	6.7	91	1009.2	.	5.0	4.1	8	–	–	–
11	0.5	4.2	- 1.7	- 3.6	5.9	93	1012.6	.	4.8	2.9	5	0.0	–	–
12	3.9	7.9	- 0.2	- 1.6	6.0	92	1015.7	.	6.1	3.8	6	–	–	–
13	4.9	7.6	- 0.1	- 0.7	7.4	96	1011.1	.	7.4	6.8	10	0.2	–	–
14	4.4	7.0	2.9	- 0.2	7.6	92	1009.1	.	7.9	1.6	5	0.7	–	–
15	2.0	3.1	0.4	- 2.2	6.6	95	1009.2	.	6.9	1.6	3	0.9	–	–
16	2.0	5.3	- 1.1	- 3.1	5.9	83	992.4	.	1.9	5.0	7	–	–	–
17	3.7	4.4	0.4	- 1.3	6.1	91	983.4	.	5.8	4.9	8	–	–	–
18	4.6	7.8	3.1	1.8	7.9	90	982.3	.	7.9	3.5	5	20.8	–	–
19	3.9	5.6	0.9	0.1	7.2	93	990.7	.	7.8	4.9	7	0.1	–	–
20	5.7	8.1	4.0	2.7	7.7	84	982.4	.	7.4	7.3	10	1.4	–	–
21	1.0	4.4	- 0.3	- 0.9	5.6	84	985.3	.	6.4	7.8	10	3.2	–	–
22	- 0.9	0.9	- 1.5	- 3.8	5.3	92	987.9	.	7.3	4.4	6	0.2	7	+
23	- 0.1	- 1.5	- 5.5	- 6.5	4.1	91	1014.0	.	7.8	2.8	5	–	5	+
24	- 5.2	- 3.4	- 8.5	-12.6	3.8	91	1015.8	.	6.5	1.8	4	–	3	+
25	- 8.6	- 4.0	-11.8	-15.6	2.8	87	1010.1	.	2.0	1.6	3	–	3	+
26	- 9.6	- 3.2	-13.5	-16.1	3.6	93	1002.7	.	0.6	1.1	3	–	2	+
27	- 3.7	0.1	-10.0	-12.2	3.9	83	993.3	.	6.0	2.3	5	–	2	+
28	1.6	3.8	- 1.2	- 3.0	5.5	79	991.2	.	4.1	5.1	9	0.2	2	+
29	4.8	11.8	2.0	0.1	7.9	80	988.3	.	5.8	4.9	8	1.5	–	–
30	2.8	6.8	1.0	- 1.8	6.8	92	994.4	.	5.6	1.6	3	0.0	–	–

WIELUŃ

Listopad 1975

DNI	TEMPERATURA POWIETRZA				PREŻNOŚĆ PARY WODNEJ	WILGOTNOŚĆ WZGLĘDNA	CIŚNIENIE ATMOSFERYCZNE	USŁONECZNIENIE	ZACHMURZENIE	WIATR		OPAD	ŚNIEG	
	T	Max	Min	T_g	e	U	P	S	N	v	v_{max}	R_d	s_h	s_g
1	5.8	11.7	3.3	3.4	8.2	90	995.0	5.8	3.8	2.0	3	–	–	–
2	5.6	10.4	0.6	- 1.7	8.1	88	998.7	2.3	4.3	2.0	5	–	–	–
3	7.0	9.5	3.2	0.2	8.7	88	1002.9	–	7.1	1.1	2	–	–	–
4	7.2	8.9	5.9	1.8	9.5	93	1007.0	–	7.0	1.0	2	–	–	–
5	5.4	9.1	1.8	0.3	8.6	95	1007.7	0.1	7.6	0.9	1	–	–	–
6	6.6	8.2	6.1	5.7	9.2	96	1003.0	–	7.6	1.1	2	–	–	–
7	6.7	8.7	5.0	3.0	8.9	90	1002.2	–	7.5	1.4	2	–	–	–
8	6.1	8.3	4.8	2.3	8.9	95	1006.4	–	7.1	1.4	7	2.6	–	–
9	3.8	6.0	2.1	0.7	7.0	87	1003.8	6.9	2.4	3.3	5	–	–	–
10	1.8	6.5	- 1.2	- 2.5	5.9	85	1002.2	7.6	0.9	3.9	6	–	–	–
11	0.5	4.3	- 2.1	- 3.1	5.7	90	1003.9	3.8	5.3	2.8	4	0.4	–	–
12	1.9	3.4	0.1	- 1.2	6.1	87	1008.3	0.4	7.8	3.1	5	–	–	–
13	0.7	2.5	- 0.8	- 2.5	6.1	94	1006.3	–	5.4	3.8	5	–	–	–
14	4.7	6.7	2.0	1.1	7.6	89	1001.9	–	8.0	2.0	3	10.1	–	–
15	3.4	4.1	2.9	1.8	7.5	97	999.8	–	7.9	0.8	1	0.1	–	–
16	2.3	5.4	0.6	- 0.9	6.5	89	987.1	2.1	5.5	2.5	5	–	–	–
17	0.9	4.2	- 2.3	- 3.4	5.6	85	978.1	6.2	3.8	3.4	5	–	–	–
18	5.9	8.2	1.8	0.8	8.5	91	974.5	–	7.8	1.9	4	9.1	–	–
19	4.0	8.7	2.0	1.8	7.6	92	979.7	–	7.4	3.0	4	2.0	–	–
20	3.6	5.9	2.8	1.8	7.0	88	972.3	–	7.6	4.9	6	3.8	–	–
21	0.1	3.5	- 1.8	3.2	5.2	89	983.2	4.8	5.9	4.3	5	5.4	1	+
22	- 2.4	- 0.1	- 4.5	-10.2	4.8	93	988.9	3.5	6.5	2.5	5	–	10	+
23	- 2.9	- 1.2	- 4.7	- 9.7	4.3	88	1002.9	1.3	7.3	1.1	2	–	8	+
24	- 5.1	- 3.9	- 5.9	-10.2	3.7	88	1006.5	–	8.0	1.9	3	–	4	+
25	- 8.5	- 5.7	-11.4	-13.7	2.8	86	1001.8	2.3	6.1	1.0	2	–	4	+
26	- 8.9	- 4.8	-13.8	-15.8	2.6	82	995.2	5.1	0.3	1.8	3	–	3	+
27	- 2.5	0.8	- 6.4	- 7.8	3.8	76	991.2	–	5.6	4.1	5	–	3	+
28	1.0	3.0	- 3.4	- 5.2	5.3	81	994.7	–	4.6	4.3	5	0.6	2	+
29	4.9	9.3	1.0	- 0.3	6.9	79	991.3	3.0	4.3	5.0	6	–	–	–
30	3.3	5.9	0.4	- 0.8	6.9	89	986.5	–	5.3	2.3	3	0.2	–	–

ZGORZELEC

DNI	TEMPERATURA POWIETRZA				PREŻNOŚĆ PARY WODNEJ	WILGOTNOŚĆ WZGLĘDNA	CIŚNIENIE ATMOSFERYCZNE	USŁONECZNIENIE	ZACHMURZENIE	WIATR		OPAD	ŚNIEG	
	T	Max	Min	T_g	e	U	P	S	N	v	v_{max}	R_d	s_h	s_g
1	5.3	9.3	- 0.1	- 2.0	7.5	.	992.6	6.6	.	.	.	–	–	–
2	5.6	7.1	4.4	3.6	7.7	.	997.3	1.4	.	.	.	–	–	–
3	7.1	9.3	5.5	5.2	8.6	.	1002.2	–	.	.	.	–	–	–
4	7.5	10.7	4.9	2.6	8.6	.	1006.8	1.4	.	.	.	–	–	–
5	6.7	9.3	3.8	1.5	8.0	.	1006.4	0.2	.	.	.	–	–	–
6	6.3	7.8	5.5	5.2	8.5	.	1002.0	–	.	.	.	0.1	–	–
7	5.8	7.5	5.1	4.2	8.3	.	1000.9	–	.	.	.	–	–	–
8	5.3	8.0	3.0	1.6	8.2	.	1005.4	–	.	.	.	0.7	–	–
9	3.9	6.4	2.1	0.6	7.5	.	1001.3	2.1	.	.	.	1.5	–	–
10	2.8	8.6	- 0.2	- 2.4	6.7	.	997.9	1.5	.	.	.	–	–	–
11	0.4	2.9	- 1.4	- 2.7	5.7	.	1002.0	1.5	.	.	.	0.0	–	–
12	0.9	3.7	- 0.8	- 1.4	5.9	.	1004.3	–	.	.	.	–	–	–
13	4.7	7.5	- 0.6	- 1.6	6.6	.	1000.1	–	.	.	.	–	–	–
14	3.8	7.0	1.9	0.1	7.1	.	999.8	–	.	.	.	3.2	–	–
15	2.1	4.2	1.1	- 0.9	6.5	.	999.9	0.1	.	.	.	–	–	–
16	2.5	6.0	- 1.2	- 1.3	5.0	.	981.6	7.0	.	.	.	–	–	–
17	2.5	4.9	1.0	- 1.5	5.4	.	972.9	3.3	.	.	.	–	–	–
18	2.8	4.2	2.2	1.4	7.2	.	973.5	–	.	.	.	14.0	–	–
19	3.6	5.1	0.5	0.1	7.0	.	982.4	0.4	.	.	.	2.7	–	–
20	1.9	7.4	1.4	0.6	7.4	.	975.0	0.3	.	.	.	7.8	–	–
21	0.3	1.8	- 1.1	- 1.5	5.6	.	987.6	3.2	.	.	.	13.6	–	–
22	- 1.4	1.2	- 2.6	- 4.9	5.3	.	999.0	–	.	.	.	0.3	18	0.8
23	- 5.3	- 1.6	-12.6	-16.5	3.6	.	1004.4	–	.	.	.	–	18	+
24	-13.8	- 5.3	-14.6	-17.7	2.5	.	1005.3	2.6	.	.	.	–	18	+
25	- 9.6	- 4.1	-19.2	-21.3	2.5	.	999.9	3.1	.	.	.	–	15	0.9
26	- 3.0	- 0.7	- 7.2	- 8.3	4.0	.	992.7	5.4	.	.	.	–	10	+
27	- 1.8	- 0.1	- 2.8	- 4.9	3.8	.	996.1	0.1	.	.	.	–	10	+
28	1.4	3.4	- 1.8	- 3.8	5.7	.	992.1	–	.	.	.	0.2	7	+
29	6.6	9.5	2.8	1.1	8.1	.	986.7	0.2	.	.	.	4.3	–	–
30	1.2	5.9	0.7	- 0.3	7.3	.	995.1	–	.	.	.	3.5	–	–

WROCŁAW-STRACHOWICE

DNI	TEMPERATURA POWIETRZA				PREŻNOŚĆ PARY WODNEJ	WILGOTNOŚĆ WZGLĘDNA	CIŚNIENIE ATMOSFERYCZNE	USŁONECZNIENIE	ZACHMURZENIE	WIATR		OPAD	ŚNIEG	
	T	Max	Min	T_g	e	U	P	S	N	v	v_{max}	R_d	s_h	s_g
1	4.7	11.4	2.0	- 0.3	8.0	94	1003.0	3.9	4.3	4.1	6	–	–	–
2	2.6	10.3	- 3.4	- 5.1	6.8	91	1007.3	6.0	2.8	1.4	3	–	–	–
3	7.1	10.3	0.0	- 2.4	9.0	98	1012.0	–	7.9	0.8	1	–	–	–
4	6.6	10.8	2.4	- 0.9	8.5	90	1016.5	2.9	4.3	1.1	2	–	–	–
5	5.2	9.4	- 0.5	- 2.1	8.2	93	1016.8	1.3	6.0	0.8	1	0.0	–	–
6	7.2	8.8	6.3	5.8	9.0	89	1012.3	–	8.0	1.6	3	0.0	–	–
7	6.5	8.3	5.1	4.9	8.8	91	1011.0	–	8.0	0.9	2	0.0	–	–
8	6.3	8.8	3.9	2.3	8.9	92	1015.8	0.1	7.3	1.0	1	1.8	–	–
9	4.4	6.4	- 0.8	- 3.1	7.3	87	1012.4	3.0	4.8	4.8	7	0.2	–	–
10	2.9	6.8	- 0.2	- 1.6	6.4	85	1010.2	4.2	5.0	4.8	5	–	–	–
11	1.3	4.1	- 1.0	- 2.7	5.8	87	1013.1	1.9	5.6	4.0	6	0.0	–	–
12	1.6	3.6	- 0.6	- 3.5	6.2	98	1014.7	1.0	6.5	4.3	6	–	–	–
13	3.9	6.7	- 0.8	- 3.7	7.2	89	1012.8	–	5.8	6.1	9	–	–	–
14	5.5	8.8	2.8	- 0.6	7.9	87	1009.6	–	7.0	2.3	4	0.0	–	–
15	1.8	4.2	- 0.6	- 3.4	6.8	97	1009.2	–	6.9	1.3	2	–	–	–
16	1.8	5.9	- 3.5	- 4.4	6.0	87	994.3	1.8	4.6	6.4	9	–	–	–
17	1.8	5.6	- 3.1	- 5.5	5.7	82	985.1	3.7	4.4	5.4	7	–	–	–
18	5.5	9.2	0.0	- 1.6	8.6	94	982.8	–	7.0	2.1	4	12.2	–	–
19	1.6	7.3	0.8	0.6	7.2	91	990.8	0.3	7.6	5.8	7	0.0	–	–
20	5.0	8.3	3.1	1.3	7.5	85	982.9	–	7.6	7.9	11	4.7	–	–
21	0.5	4.0	- 0.7	- 2.7	5.2	82	995.3	5.0	5.1	7.5	10	2.1	–	–
22	- 0.9	0.4	- 1.6	- 3.0	5.3	92	997.8	0.9	6.5	4.1	5	0.6	3	+
23	- 3.2	- 1.2	- 3.5	- 5.0	4.4	90	1014.1	0.4	6.9	2.8	5	0.0	2	+
24	- 3.6	- 3.0	- 8.4	- 9.9	3.9	93	1016.4	–	6.8	3.1	5	0.0	2	+
25	- 6.1	- 3.7	- 7.6	- 8.4	3.2	94	1011.0	4.8	5.0	4.6	5	–	2	+
26	- 7.3	- 1.8	-12.0	-12.9	2.9	93	1003.6	4.3	0.4	2.9	4	–	2	+
27	- 1.2	1.5	- 2.6	- 9.9	3.9	80	996.5	0.2	6.3	1.8	4	0.0	2	+
28	1.8	4.3	- 5.5	- 7.9	4.1	97	992.9	–	4.6	6.1	9	0.3	2	+
29	6.0	10.3	0.6	- 1.1	8.5	90	989.7	4.9	3.3	5.4	8	0.1	–	–
30	1.5	6.0	- 3.9	- 5.9	6.6	97	995.1	–	5.3	1.9	4	–	–	–

Tablica II

JELENIA GÓRA

Dni	Temperatura powietrza T	Max	Min	T_g	Prężność pary wodnej e	Wilgotność względna U	Ciśnienie atmosferyczne P	Usłonecznienie S	Zachmurzenie N	Wiatr v	v_{max}	Opad R_d	Śnieg s_h	s_g
1	3.7	16.5	- 2.5	- 3.9	6.6	86	974.8	7.8	1.0	1.0	2	-	-	-
2	2.4	10.6	- 1.9	- 7.2	6.4	89	979.3	6.2	3.1	0.8	3	-	-	-
3	5.6	11.5	0.4	- 1.3	8.2	85	984.3	2.6	5.4	1.1	4	-	-	-
4	5.0	9.8	3.3	- 1.1	8.1	87	988.9	3.8	5.5	0.8	2	-	-	-
5	4.3	9.1	- 1.2	- 3.3	7.1	86	988.6	1.5	4.9	1.0	5	-	-	-
6	6.0	7.9	4.6	4.5	7.8	83	984.1	-	7.9	1.3	3	0.0	-	-
7	4.8	7.3	4.0	3.4	7.5	87	983.0	-	8.0	0.4	2	0.0	-	-
8	5.0	7.5	3.5	2.1	7.6	87	987.6	-	7.8	2.3	4	3.8	-	-
9	3.5	5.9	- 1.1	0.1	6.6	94	983.5	3.1	6.3	4.3	8	0.7	-	-
10	6.0	9.6	0.8	- 0.3	6.5	71	980.2	5.0	4.8	5.9	8	-	-	-
11	0.1	5.2	- 1.4	- 2.3	5.3	87	983.9	1.3	5.0	3.1	5	0.1	-	-
12	1.1	5.5	- 1.1	- 1.5	5.5	86	986.4	4.7	4.0	3.5	6	-	-	-
13	5.3	6.9	- 0.3	- 2.3	6.6	74	982.8	-	5.5	7.6	10	-	-	-
14	3.2	6.2	- 0.1	- 2.6	6.8	88	981.2	0.3	6.6	0.9	3	4.4	-	-
15	0.1	1.6	- 1.6	- 3.7	6.0	97	981.6	-	7.6	0.6	2	-	2	.
16	- 0.5	4.4	- 6.4	- 8.1	4.8	81	985.0	3.5	3.3	6.6	11	-	-	-
17	2.7	5.1	0.0	- 1.3	5.5	74	986.1	3.7	4.5	8.3	12	-	-	-
18	5.6	10.0	2.8	1.0	7.8	81	986.3	-	7.0	3.1	6	16.7	-	-
19	2.2	4.2	0.3	0.0	6.1	86	985.1	-	7.6	4.3	6	0.0	1	.
20	4.4	7.1	1.5	- 0.2	6.6	79	987.9	-	7.5	6.5	10	3.9	-	-
21	- 0.5	2.8	- 2.3	- 4.0	5.0	85	989.3	2.1	6.9	6.3	9	5.0	-	-
22	- 1.8	0.3	- 3.1	- 4.0	4.9	91	990.8	-	7.8	3.6	6	2.8	20	2.0
23	- 5.4	- 2.2	-10.9	-18.4	3.6	88	985.6	3.5	7.0	1.8	5	0.0	22	1.0
24	- 8.2	- 3.9	-12.3	-15.4	2.8	85	986.6	6.0	2.1	1.9	5	-	17	.
25	-15.7	- 4.6	-21.5	-25.7	1.9	85	991.8	5.6	2.5	0.5	2	-	15	1.0
26	-11.2	0.2	-19.1	-22.1	2.3	83	995.3	6.7	0.9	1.5	3	-	14	.
27	- 4.7	- 0.8	-12.2	-14.9	3.3	76	991.8	0.3	6.0	1.9	2	-	13	.
28	2.2	4.8	- 5.2	- 8.8	5.4	75	985.4	0.4	5.1	6.0	13	-	10	4.0
29	7.4	11.5	1.5	- 2.1	7.4	72	983.1	2.9	5.8	7.1	14	0.6	-	-
30	4.8	6.3	- 2.9	- 6.5	6.4	91	987.9	-	5.0	1.6	7	0.7	-	-

KIELCE

Listopad 1975

Dni	Temperatura powietrza T	Max	Min	T_g	Prężność pary wodnej e	Wilgotność względna U	Ciśnienie atmosferyczne P	Usłonecznienie S	Zachmurzenie N	Wiatr v	v_{max}	Opad R_d	Śnieg s_h	s_g
1	4.6	8.0	3.6	0.9	7.9	93	999.6	2.4	4.8	2.4	3	-	-	-
2	2.7	9.7	- 1.5	- 3.4	7.0	94	992.4	6.8	1.5	0.8	3	-	-	-
3	4.2	7.4	- 1.3	- 2.6	7.9	95	996.3	-	3.9	0.4	2	-	-	-
4	7.1	8.4	5.9	4.9	9.6	94	999.2	-	8.0	0.1	1	0.0	-	-
5	6.5	7.5	5.9	5.4	9.2	95	1000.4	-	8.0	0.4	1	-	-	-
6	6.6	8.0	5.9	5.2	9.2	94	996.9	-	8.0	1.1	3	0.1	-	-
7	5.7	7.5	4.9	4.2	8.6	94	995.6	-	8.0	0.6	1	0.1	-	-
8	6.3	8.9	4.6	3.1	8.7	92	998.0	1.9	7.1	2.5	4	3.6	-	-
9	3.0	6.4	0.2	- 1.7	5.7	76	997.1	7.9	1.0	5.5	7	-	-	-
10	2.3	6.4	- 0.2	- 2.9	5.5	77	995.9	7.4	1.1	5.3	8	-	-	-
11	- 0.2	2.1	- 1.3	- 4.0	5.3	92	996.4	0.4	5.3	5.1	6	0.3	-	-
12	0.9	2.8	- 0.3	- 1.4	5.5	85	1001.4	-	6.0	4.3	5	-	-	-
13	0.0	3.2	- 1.5	- 2.1	5.5	90	1000.9	4.6	4.1	4.5	7	-	-	-
14	1.8	4.7	- 2.0	- 4.5	6.3	90	995.3	0.1	5.9	1.3	3	3.1	-	-
15	2.6	4.0	2.2	1.9	7.1	90	992.4	-	7.9	0.4	2	-	-	-
16	- 0.2	2.3	- 1.6	- 2.4	5.4	89	992.9	5.1	3.9	3.5	6	-	-	-
17	0.2	3.9	- 3.0	- 6.2	4.7	78	994.1	7.2	2.0	5.8	8	0.0	-	-
18	4.1	9.9	0.1	- 0.7	7.8	82	990.4	0.9	7.3	3.9	6	3.9	-	-
19	4.0	9.3	2.1	2.0	7.6	93	993.3	-	8.8	5.6	8	1.9	-	-
20	1.9	4.0	- 0.1	- 1.4	6.3	90	987.1	-	5.4	6.0	9	6.7	-	-
21	- 0.9	3.9	- 2.6	- 4.2	5.0	86	974.5	2.6	6.0	7.3	8	2.4	-	-
22	- 3.5	- 1.7	- 5.3	- 7.1	4.3	89	979.7	-	5.6	3.8	4	0.2	6	.
23	- 3.4	- 1.9	- 5.6	- 7.9	4.3	91	994.7	1.5	6.3	3.4	5	0.1	6	.
24	- 6.8	- 3.0	- 7.8	- 8.4	3.3	91	998.8	-	7.4	3.0	5	0.0	4	.
25	- 9.9	- 7.6	-11.1	-11.2	2.5	86	995.2	-	7.9	1.1	2	0.1	3	.
26	-10.4	- 6.0	-14.7	-17.4	2.5	87	990.3	4.0	2.1	2.0	3	-	2	.
27	- 7.0	- 2.9	-11.6	-16.0	2.9	78	986.6	3.8	3.8	1.9	3	-	2	.
28	- 1.5	2.1	- 7.2	-10.5	4.7	83	980.3	1.3	4.1	3.1	5	0.3	2	.
29	2.5	5.0	- 0.2	- 2.5	6.4	87	977.5	1.7	6.0	3.1	5	0.2	1	.
30	2.6	6.8	- 1.4	- 3.2	6.4	88	981.0	4.9	4.5	1.9	3	-	-	-

CZĘSTOCHOWA

Dni	Temperatura powietrza T	Max	Min	T_g	Prężność pary wodnej e	Wilgotność względna U	Ciśnienie atmosferyczne P	Usłonecznienie S	Zachmurzenie N	Wiatr v	v_{max}	Opad R_d	Śnieg s_h	s_g
1	4.9	11.8	2.1	2.1	7.5	87	984.4	6.1	3.4	2.4	3	-	-	-
2	4.8	9.6	0.6	0.3	8.0	92	987.7	3.1	5.0	2.6	3	-	-	-
3	7.3	8.9	5.8	4.6	8.8	86	991.7	0.6	7.8	2.3	3	-	-	-
4	7.1	8.1	6.3	6.1	9.5	95	995.2	-	8.0	1.3	3	-	-	-
5	6.2	7.3	3.7	3.2	9.2	97	996.2	-	8.0	1.0	2	-	-	-
6	6.4	7.2	5.8	5.6	9.1	96	992.5	-	8.0	1.6	3	0.0	-	-
7	6.3	7.3	5.4	4.9	9.1	96	991.1	-	8.0	1.4	2	0.0	-	-
8	5.9	8.1	4.9	3.9	8.9	95	994.2	0.5	7.4	2.1	3	2.1	-	-
9	3.2	5.1	1.1	0.1	6.4	83	991.8	4.0	5.0	3.6	9	-	-	-
10	1.7	6.2	- 1.2	- 1.8	5.7	83	990.4	7.3	1.8	5.8	8	-	-	-
11	0.0	3.8	- 1.1	- 1.8	5.5	90	991.6	0.6	5.4	3.0	5	0.2	-	-
12	1.1	2.3	- 0.2	- 1.0	6.0	92	996.1	-	7.1	3.6	5	-	-	-
13	0.7	3.2	- 1.1	- 1.8	6.1	95	995.0	0.8	4.8	3.6	4	-	-	-
14	3.4	7.2	1.0	- 0.4	7.1	90	990.2	-	7.9	2.9	4	5.7	-	-
15	1.1	3.4	- 0.1	- 0.6	6.4	97	988.2	-	8.0	1.5	5	-	2	.
15	1.6	4.6	0.5	- 0.2	6.2	90	976.4	2.5	4.9	2.8	5	-	-	-
17	3.6	4.2	- 2.5	- 4.3	5.3	83	967.6	6.1	2.8	3.5	6	0.0	-	-
18	7.0	10.3	1.9	1.1	8.8	89	984.5	-	7.4	2.4	3	4.6	-	-
19	3.6	9.7	0.6	0.3	7.5	93	989.3	-	7.9	5.3	9	2.5	-	-
20	2.3	4.7	0.7	0.0	6.5	90	982.9	-	7.1	5.3	7	2.7	-	-
21	- 1.1	3.2	- 2.1	- 3.8	4.9	86	972.2	1.8	6.8	5.8	8	1.0	1	.
22	- 3.5	- 1.9	- 5.9	- 6.8	4.5	90	975.2	-	7.3	2.9	5	-	2	.
23	- 1.6	- 1.2	- 5.1	- 7.7	4.2	91	981.2	0.9	6.1	2.9	4	-	2	.
24	- 5.9	- 4.0	- 7.1	- 7.0	3.5	89	984.7	-	8.0	2.6	4	0.2	2	.
25	- 9.0	- 7.0	-10.0	-10.5	2.5	83	990.2	3.4	4.1	2.1	3	0.1	2	.
26	- 3.3	- 1.7	-13.0	-15.0	2.1	68	984.4	5.2	0.3	2.9	6	-	2	.
27	- 1.8	0.4	- 8.9	-10.1	3.4	74	980.9	-	3.0	3.8	7	-	2	.
28	0.4	3.1	- 3.5	- 4.3	5.1	81	974.6	-	4.4	4.5	5	0.0	2	.
29	4.4	8.2	0.9	- 1.4	6.9	83	972.1	2.9	4.9	4.1	9	0.8	-	-
30	4.3	6.4	0.3	- 2.0	6.9	83	975.8	1.4	5.4	2.5	4	-	-	-

ŚNIEŻKA

Dni	Temperatura powietrza T	Max	Min	T_g	Prężność pary wodnej e	Wilgotność względna U	Ciśnienie atmosferyczne P	Usłonecznienie S	Zachmurzenie N	Wiatr v	v_{max}	Opad R_d	Śnieg s_h	s_g
1	5.2	7.9	2.8	.	5.7	65	837.2	8.7	1.5	10.3	17	-	-	-
2	7.6	11.2	3.2	.	6.7	66	840.0	7.4	3.4	3.6	14	-	-	-
3	5.7	7.7	4.4	.	5.9	64	843.4	8.1	1.1	2.9	6	-	-	-
4	2.8	5.6	1.1	.	4.3	58	846.5	8.7	0.8	3.8	7	-	-	-
5	0.8	3.5	- 2.4	.	4.9	82	846.0	8.8	3.9	4.6	7	0.8	-	-
6	- 2.3	- 1.0	- 3.6	.	5.1	98	841.4	0.1	7.8	12.0	15	1.4	-	-
7	- 3.7	- 3.0	- 4.5	.	4.5	96	840.3	-	8.0	4.8	10	0.7	-	-
8	- 2.7	- 1.9	- 4.0	.	4.9	98	844.3	0.5	8.0	4.5	6	4.5	-	-
9	- 4.6	- 2.8	- 6.8	.	4.2	97	839.5	3.8	6.5	9.8	17	1.7	4	.
10	- 2.7	- 1.7	- 4.8	.	5.0	98	837.8	-	8.0	18.9	26	0.2	4	.
11	- 6.3	- 3.7	- 9.7	.	3.6	91	839.2	7.4	4.6	8.4	14	0.3	4	.
12	- 6.1	- 4.2	- 9.3	.	3.8	97	840.9	0.2	7.8	15.3	24	0.4	4	.
13	- 4.3	- 3.7	- 5.6	.	4.4	99	838.3	-	8.0	28.9	34	0.2	7	.
14	- 3.4	- 2.7	- 4.2	.	4.7	97	838.7	-	7.8	12.6	20	4.6	8	.
15	- 6.1	- 4.2	- 8.7	.	3.7	95	837.5	-	6.4	5.4	14	2.7	12	4.6
16	- 3.1	- 6.6	- 9.1	.	3.1	94	821.2	-	6.9	31.1	38	0.7	15	.
17	- 6.4	- 1.7	- 9.7	.	3.7	96	815.0	-	8.0	24.6	33	2.7	15	.
18	0.4	2.2	- 3.4	.	6.3	99	817.7	-	8.0	22.5	34	30.0	13	.
19	- 3.5	1.2	- 7.1	.	4.8	97	823.2	0.2	7.9	19.9	27	9.0	21	5.2
20	- 6.4	- 1.6	- 7.2	.	4.4	97	816.8	-	7.8	27.0	32	7.0	26	5.1
21	-10.0	- 7.0	-12.3	.	2.7	93	824.3	0.1	7.4	24.3	26	19.1	31	.
22	-10.8	- 8.7	-12.0	.	2.6	94	824.9	-	7.9	21.8	25	30.5	48	3.3
23	-12.3	-11.1	-13.0	.	2.1	87	837.1	1.9	4.4	13.8	17	1.4	55	3.2
24	-10.1	- 8.1	-12.5	.	1.4	91	838.9	7.9	0.8	8.3	15	-	58	.
25	- 3.5	0.1	- 9.2	.	1.7	34	837.3	6.8	2.1	1.6	3	-	44	3.8
26	0.0	2.1	- 1.8	.	2.9	67	833.9	7.9	1.1	5.4	12	-	44	.
27	2.4	8.9	- 4.4	.	3.7	74	830.6	1.3	5.4	9.6	26	0.4	42	.
28	- 5.8	- 3.4	- 9.7	.	3.9	97	822.9	-	8.0	25.5	35	0.8	40	.
29	2.2	0.8	- 4.2	.	5.2	98	822.2	0.1	7.8	24.0	32	2.5	43	.
30	- 2.7	- 0.9	- 4.7	.	4.8	95	826.8	0.4	9.5	12.9	20	1.0	44	2.5

ZAMOŚĆ

Dni	Temperatura powietrza: T	Max	Min	T_g	Prężność pary wodnej: e	Wilgotność względna: U	Ciśnienie atmosferyczne: P	Usłonecznienie: S	Zachmurzenie: N	Wiatr: v	v_{max}	Opad: R_d	Śnieg: s_h	s_g
1	5.4	7.2	4.6	3.8	8.3	92	996.3	.	6.8	2.8	5	-	-	-
2	3.1	11.8	- 2.8	- 4.2	7.1	92	998.1	.	0.0	1.3	3	-	-	-
3	3.7	9.5	- 1.9	- 3.0	7.9	97	1001.8	.	6.4	0.3	1	-	-	-
4	7.1	8.8	5.5	4.3	9.5	94	1003.9	.	8.0	0.8	2	-	-	-
5	6.6	8.4	5.1	5.1	9.1	94	1006.0	.	8.0	1.0	2	-	-	-
6	7.9	8.4	5.8	5.8	9.6	95	1002.7	.	8.0	1.3	2	-	-	-
7	6.7	9.1	4.6	3.5	8.9	91	1001.8	.	6.9	1.4	2	-	-	-
8	4.5	8.3	2.7	0.0	7.3	86	1003.5	.	4.8	1.3	3	-	-	-
9	- 0.3	5.8	- 5.7	- 8.0	5.1	84	1004.8	.	0.0	2.5	7	-	-	-
10	- 0.3	5.2	- 4.9	- 8.2	5.2	87	1005.5	.	1.9	3.0	5	-	-	-
11	- 1.1	1.2	- 3.3	- 5.2	5.3	94	1003.1	.	3.8	3.9	5	0.2	-	-
12	- 2.1	- 0.8	- 3.0	- 3.8	5.0	96	1009.1	.	6.8	4.8	6	-	-	-
13	0.6	2.6	- 2.9	- 3.2	5.6	84	1009.8	.	5.5	4.6	6	-	-	-
14	- 0.4	5.5	- 2.9	- 5.0	4.9	83	1002.7	.	1.3	2.5	3	-	-	-
15	- 4.3	2.2	- 7.9	-10.6	3.7	83	998.8	.	0.5	1.4	2	-	-	-
16	- 4.7	3.0	-10.2	-14.1	3.3	78	990.0	.	0.0	2.0	3	-	-	-
17	- 3.1	0.3	- 7.0	- 8.2	4.2	85	983.3	.	1.6	4.1	6	0.0	-	-
18	4.9	7.6	- 2.9	- 4.1	7.4	85	979.0	.	7.4	2.3	3	0.0	-	-
19	5.6	11.3	2.7	1.3	7.5	83	977.7	.	6.9	4.5	8	0.5	-	-
20	2.5	4.8	- 1.0	- 3.0	6.6	90	972.4	.	6.8	5.0	8	2.5	-	-
21	0.0	4.3	- 2.1	- 3.4	5.2	84	977.0	.	5.4	6.9	8	0.3	1	.
22	- 2.4	- 0.2	- 4.9	- 8.2	4.4	86	985.8	.	6.6	2.3	5	0.7	1	.
23	- 3.6	- 0.5	-10.0	-12.7	3.6	88	998.3	.	1.9	1.4	2	-	3	.
24	- 6.9	- 4.9	-13.0	-14.7	3.4	91	1003.7	.	8.0	2.3	3	0.2	3	.
25	- 9.9	- 7.8	-12.8	-11.3	2.6	89	1000.2	.	7.5	2.3	3	0.2	3	.
26	-11.5	- 5.8	-17.1	-20.6	2.2	85	997.5	.	1.1	1.5	2	-	3	.
27	- 5.6	- 0.2	-11.6	-14.6	3.4	84	993.9	.	3.0	1.9	2	-	3	.
28	1.7	4.4	- 4.6	- 9.1	4.1	59	987.5	.	5.8	3.3	5	0.3	3	.
29	4.3	8.9	- 0.6	- 3.8	6.2	74	984.4	.	5.3	2.1	5	0.1	1	.
30	3.0	6.3	- 0.7	- 3.2	6.4	84	988.0	.	4.1	2.1	3	-	-	-

SANDOMIERZ

Listopad 1970

Dni	Temperatura powietrza: T	Max	Min	T_g	Prężność pary wodnej: e	Wilgotność względna: U	Ciśnienie atmosferyczne: P	Usłonecznienie: S	Zachmurzenie: N	Wiatr: v	v_{max}	Opad: R_d	Śnieg: s_h	s_g
1	5.8	8.6	5.1	3.7	8.3	91	995.1	0.8	6.8	4.1	6	-	-	-
2	3.8	9.6	- 0.5	- 0.7	7.4	93	997.7	4.5	2.0	1.8	4	-	-	-
3	2.4	6.4	- 0.2	- 0.7	7.3	100	1001.6	-	8.0	0.8	2	0.6	-	-
4	5.6	8.1	4.6	3.7	9.5	97	1004.5	-	8.0	0.6	2	-	-	-
5	6.6	7.3	6.0	5.9	9.2	95	1005.8	-	8.0	0.9	2	0.7	-	-
6	6.7	9.2	6.0	5.8	9.2	93	1002.6	-	8.0	2.0	3	-	-	-
7	6.2	8.2	4.7	3.8	8.6	90	1001.1	-	7.5	2.0	4	-	-	-
8	5.8	8.9	4.4	3.7	8.3	91	1003.3	3.8	7.0	1.6	3	0.1	-	-
9	2.5	7.2	- 1.0	- 2.7	5.3	74	1003.2	8.2	0.1	4.9	10	-	-	-
10	1.8	7.1	- 0.6	- 2.2	5.5	80	1002.3	4.6	0.9	4.9	6	-	-	-
11	- 0.1	1.1	- 1.8	- 3.7	5.6	92	1002.2	-	7.6	3.6	5	0.1	-	-
12	- 0.1	3.1	- 1.4	- 2.2	5.3	87	1007.6	0.7	4.8	4.0	6	-	-	-
13	0.4	2.5	- 2.8	- 3.6	5.3	89	1007.7	1.2	3.3	7.1	10	-	-	-
14	1.0	6.4	- 1.6	- 2.8	5.6	86	1001.3	6.6	2.3	3.1	5	-	-	-
15	2.0	1.9	- 4.3	- 5.2	4.7	89	998.0	6.0	1.6	1.5	3	-	-	-
16	- 2.3	2.3	- 5.1	- 6.2	4.3	84	988.9	6.2	3.0	3.4	8	-	-	-
17	- 1.7	2.1	- 5.1	- 5.4	4.5	83	981.1	6.4	1.8	5.9	8	-	-	-
18	4.5	8.3	- 0.8	- 1.7	7.2	84	977.0	0.1	7.1	4.9	7	0.1	-	-
19	5.1	8.2	2.9	2.6	7.7	83	978.0	-	6.5	6.5	10	0.7	-	-
20	2.1	4.3	- 0.8	- 2.2	6.6	92	972.7	-	5.3	6.9	10	3.2	-	-
21	- 0.4	4.2	- 1.8	- 3.2	4.9	82	978.7	2.0	4.5	9.5	12	0.6	-	-
22	- 3.1	1.4	- 4.8	- 6.2	4.5	92	985.3	-	5.0	3.0	4	2.7	-	-
23	- 3.9	- 1.8	- 5.8	-11.0	4.2	91	999.6	5.0	3.5	3.0	4	0.0	4	.
24	- 6.3	- 4.3	- 7.8	- 9.7	3.6	93	1004.1	-	8.0	3.5	5	0.1	3	.
25	- 9.6	- 6.9	-10.4	-11.2	2.7	98	1000.6	0.3	7.6	1.6	5	0.0	4	.
26	- 3.9	- 6.4	-13.3	-15.6	2.4	84	996.5	5.3	3.0	3.8	6	0.0	4	.
27	- 5.1	- 2.3	-10.2	-11.7	2.8	72	992.7	3.3	2.1	4.8	7	-	4	.
28	- 0.3	2.7	- 3.8	- 5.7	4.4	72	986.4	2.1	5.5	6.0	8	0.1	4	.
29	3.3	7.3	- 0.1	- 1.7	5.8	76	983.4	0.7	5.0	5.9	7	-	2	.
30	3.4	6.7	1.0	- 1.4	6.6	85	987.0	2.1	2.0	3.6	6	-	-	-

OPOLE

Dni	Temperatura powietrza: T	Max	Min	T_g	Prężność pary wodnej: e	Wilgotność względna: U	Ciśnienie atmosferyczne: P	Usłonecznienie: S	Zachmurzenie: N	Wiatr: v	v_{max}	Opad: R_d	Śnieg: s_h	s_g
1	5.6	11.8	1.8	1.4	7.8	87	997.4	4.8	3.5	4.5	6	-	-	-
2	4.9	10.2	3.6	2.6	8.3	84	1001.6	3.0	3.5	4.0	7	-	-	-
3	7.5	10.8	4.6	0.2	8.7	85	1005.4	0.7	6.0	1.3	3	0.0	-	-
4	7.6	8.9	7.3	2.2	9.6	92	1009.9	-	7.3	0.8	2	0.2	-	-
5	5.5	7.4	2.0	1.8	9.0	99	1010.4	-	7.6	0.5	1	-	-	-
6	7.8	8.3	6.1	4.8	8.9	90	1006.2	-	8.0	1.6	3	-	-	-
7	7.1	8.2	5.9	5.8	8.9	89	1004.6	-	7.3	1.8	4	0.1	-	-
8	6.2	9.2	4.4	2.4	8.9	94	1008.5	-	6.0	1.3	3	0.1	-	-
9	3.6	5.5	1.8	0.3	7.0	89	1005.8	3.9	3.6	3.0	5	-	-	-
10	2.9	7.4	- 0.8	- 3.1	6.1	84	1003.7	3.6	4.3	3.1	4	-	-	-
11	0.8	3.9	- 1.4	- 3.9	5.5	86	1005.6	1.6	6.4	3.3	6	0.0	-	-
12	1.2	4.1	- 2.2	- 4.3	6.0	90	1010.2	0.4	6.9	1.9	3	-	-	-
13	3.7	5.9	1.0	0.5	6.9	86	1007.7	-	7.6	3.8	6	0.1	-	-
14	5.2	7.1	3.9	4.3	8.0	90	1003.7	-	7.8	4.8	7	7.4	-	-
15	3.6	4.5	2.4	- 0.6	7.6	96	1002.5	-	7.5	1.1	3	0.3	-	-
16	2.3	4.9	0.7	0.5	6.4	89	989.5	0.6	6.6	4.6	9	-	-	-
17	3.7	8.0	- 1.1	- 2.1	5.9	80	980.0	3.6	4.4	4.1	9	-	-	-
18	7.5	11.1	3.1	2.1	9.4	89	977.0	-	6.3	3.1	5	5.5	-	-
19	4.2	9.3	1.9	1.6	7.3	88	984.4	0.3	7.5	5.1	8	1.8	-	-
20	3.9	6.4	2.0	1.8	7.0	86	977.5	-	6.8	5.4	10	4.5	-	-
21	0.7	5.1	- 1.6	- 1.9	5.2	80	988.2	3.8	5.9	7.9	12	1.9	-	-
22	- 1.6	0.3	- 2.5	- 3.5	5.1	95	990.4	1.7	6.5	3.3	7	0.7	2	.
23	- 1.9	- 1.4	- 2.3	- 2.1	4.6	86	1006.3	8.3	7.6	2.3	3	0.0	5	.
24	- 3.8	- 1.8	- 5.1	- 5.0	4.0	86	1009.1	0.1	7.4	2.9	4	-	5	.
25	- 7.0	- 5.1	- 8.4	- 9.0	3.1	85	1004.8	0.6	3.8	1.4	3	-	5	.
26	- 6.7	- 8.9	-11.9	-12.7	3.0	80	997.7	3.7	0.3	2.8	5	-	2	.
27	- 1.5	1.1	- 3.8	- 5.2	3.7	68	994.0	1.8	4.5	5.4	8	0.0	1	.
28	1.5	2.7	- 3.2	- 3.6	5.2	76	987.9	-	4.0	5.8	8	-	-	-
29	5.3	8.5	1.2	0.1	6.7	76	985.1	3.8	5.0	6.3	9	-	-	-
30	3.5	6.2	- 0.7	- 3.6	6.9	88	989.2	0.2	4.0	3.4	6	-	-	-

KŁODZKO

Dni	Temperatura powietrza: T	Max	Min	T_g	Prężność pary wodnej: e	Wilgotność względna: U	Ciśnienie atmosferyczne: P	Usłonecznienie: S	Zachmurzenie: N	Wiatr: v	v_{max}	Opad: R_d	Śnieg: s_h	s_g
1	2.6	10.5	- 1.8	- 1.9	6.7	91	980.2	6.4	2.9	1.8	6	-	-	-
2	4.8	6.9	0.0	- 1.5	7.4	87	984.5	-	7.6	2.8	6	-	-	-
3	5.8	9.0	2.4	0.3	8.2	89	988.6	0.9	7.8	1.0	3	-	-	-
4	5.7	8.0	3.3	0.3	8.4	91	992.7	-	6.8	0.3	2	-	-	-
5	4.2	6.3	1.3	- 0.2	7.8	94	992.5	-	7.0	0.4	2	-	-	-
6	5.9	6.2	5.0	4.7	8.2	89	988.4	-	8.0	1.8	4	0.2	-	-
7	5.6	7.3	3.8	0.3	8.2	90	987.0	-	7.6	1.0	3	0.6	-	-
8	5.3	7.1	3.5	2.3	8.5	95	991.0	-	7.8	1.9	3	0.3	-	-
9	3.6	6.3	0.3	- 1.3	7.1	89	987.0	4.7	5.1	1.9	4	0.0	-	-
10	2.7	5.8	- 0.1	- 1.4	6.9	94	984.9	-	5.6	1.5	3	0.1	-	-
11	0.5	4.8	- 0.7	- 1.3	5.5	87	987.3	-	7.6	2.1	4	0.0	-	-
12	2.4	2.5	- 0.6	- 2.7	5.7	91	990.9	4.6	4.3	1.8	4	-	-	-
13	4.9	6.2	- 1.6	- 3.9	6.7	78	988.4	-	7.0	7.1	10	-	-	-
14	4.3	6.1	3.0	2.3	7.2	87	985.9	-	7.9	5.8	12	0.8	-	-
15	2.3	3.3	1.7	- 0.5	6.7	93	985.1	-	7.5	1.1	3	0.0	-	-
16	1.5	3.8	- 0.6	- 2.7	5.6	83	970.5	1.0	5.1	8.1	13	-	-	-
17	2.6	4.1	0.4	- 0.2	5.8	78	961.2	0.7	6.6	7.0	12	-	-	-
18	4.3	10.6	3.3	2.8	9.3	85	958.8	0.0	7.3	5.0	10	21.8	-	-
19	3.1	8.5	1.3	- 1.2	6.7	88	967.9	0.4	7.1	3.8	7	1.3	-	-
20	3.8	9.7	0.9	- 1.0	6.7	84	961.8	-	7.6	4.4	6	2.8	-	-
21	0.6	3.5	- 1.5	- 2.1	4.7	75	972.2	2.2	7.1	5.4	7	6.2	-	-
22	- 1.7	- 0.4	- 2.7	- 3.2	4.8	90	972.9	-	7.1	4.0	9	4.2	16	0.9
23	- 3.2	- 2.0	- 4.4	- 4.9	4.2	85	988.6	2.2	7.1	3.1	5	0.0	17	.
24	- 5.3	- 2.8	- 5.6	- 7.2	3.5	84	980.3	5.3	4.9	1.6	3	-	10	.
25	-13.1	- 9.0	-17.6	-20.3	2.1	91	986.6	0.9	3.9	0.5	2	0.0	7	1.4
26	-11.1	- 2.1	-18.8	-20.8	2.3	83	990.6	2.4	0.1	1.6	10	-	7	.
27	- 2.6	- 1.6	- 9.9	-13.2	3.6	70	977.4	0.2	4.3	7.4	9	0.0	5	.
28	0.6	2.8	- 3.2	- 4.7	5.3	82	970.5	-	7.9	7.9	12	0.0	4	.
29	4.3	6.3	- 0.4	0.8	6.5	78	967.9	2.5	6.5	8.5	12	0.0	2	.
30	3.8	6.3	1.6	- 1.2	6.8	85	971.4	0.0	6.4	3.3	5	0.0	-	-

KATOWICE

Dzień	Temperatura powietrza: T	Max	Min	t_g	Prężność pary wodnej: e	Wilgotność względna: U	Ciśnienie atmosferyczne: P	Usłonecznienie: S	Zachmurzenie: N	Wiatr: v	v_{max}	Opad: R_d	Śnieg: s_h	s_g
1	3.0	7.7	1.7	- 0.6	7.1	97	995.6	2.5	6.1	1.6	3	–	–	–
2	4.4	4.8	0.7	- 3.6	7.7	91	999.0	3.3	6.9	1.4	2	–	–	–
3	7.6	10.3	4.8	0.6	8.6	87	999.9	0.5	7.1	1.5	2	0.8	–	–
4	7.1	7.9	6.0	5.9	9.7	96	996.2	–	8.5	0.8	2	0.0	–	–
5	7.2	8.2	6.4	6.1	9.4	95	996.7	–	8.8	1.3	2	–	–	–
6	6.5	7.3	6.0	4.5	8.9	92	997.4	–	8.8	1.3	3	0.8	–	–
7	6.2	7.4	5.0	3.2	8.9	94	992.0	–	8.0	8.5	2	0.2	–	–
8	6.7	10.1	5.1	4.2	8.9	90	994.3	2.3	7.0	1.3	3	0.5	–	–
9	3.0	7.0	0.7	- 1.0	8.4	84	992.8	2.7	3.0	3.1	4	–	–	–
10	1.7	6.4	- 3.7	- 3.2	7.7	94	990.4	7.2	1.5	3.4	5	–	–	–
11	- 0.1	3.3	- 0.6	- 2.2	7.2	86	991.7	–	4.1	5.4	7	–	–	–
12	1.0	3.3	- 1.6	- 3.2	7.9	93	996.5	–	8.8	3.3	5	–	–	–
13	0.9	4.5	- 1.2	- 2.8	6.1	96	996.8	1.6	6.3	1.9	3	–	–	–
14	3.5	8.6	0.9	- 3.2	7.0	87	991.4	–	7.6	1.4	2	15.0	–	–
15	1.5	3.6	0.2	0.1	8.0	96	999.1	–	8.8	1.0	2	0.1	–	–
16	1.3	5.0	- 0.6	- 3.9	6.1	91	993.5	3.7	4.1	2.5	4	–	–	–
17	1.0	6.6	- 4.1	- 7.2	4.3	81	988.4	6.2	4.1	3.0	4	0.0	–	–
18	4.8	12.1	2.9	0.3	6.8	83	985.3	–	7.0	3.0	4	9.0	–	–
19	1.9	9.5	1.6	1.6	7.3	91	991.6	–	7.9	5.8	8	2.8	–	–
20	2.5	4.4	0.7	- 0.7	6.5	89	995.5	–	7.3	4.4	9	3.1	–	–
21	- 0.2	4.2	- 1.8	- 2.3	5.1	83	996.3	1.5	7.0	5.9	9	1.1	1	.
22	- 1.9	- 0.7	- 2.7	- 3.7	4.7	84	996.0	–	6.5	3.5	7	3.0	2	.
23	- 3.5	- 1.6	- 5.4	- 8.5	4.1	87	991.7	1.3	5.4	2.3	4	–	4	.
24	- 5.0	- 3.0	- 6.4	- 6.1	3.5	83	994.8	–	7.9	3.6	5	0.1	3	.
25	- 9.6	- 6.3	-11.6	-16.1	2.4	82	991.4	3.5	3.5	1.0	2	0.3	3	.
26	-10.1	- 2.5	-16.9	-19.2	2.2	79	995.7	6.3	0.3	1.1	2	–	3	.
27	- 5.6	- 0.3	-12.7	-14.7	3.2	76	992.8	1.0	5.1	1.6	4	–	2	.
28	- 1.2	3.4	- 8.8	-10.2	4.8	83	996.3	–	4.0	3.1	5	–	2	.
29	5.3	9.2	0.5	- 1.3	6.9	78	994.0	3.7	5.8	5.1	7	–	1	.
30	4.1	8.6	- 2.2	- 1.7	6.9	84	996.6	4.4	4.0	1.9	5	–	–	–

RZESZÓW - JASIONKA

Listopad 1975

Dzień	Temperatura powietrza: T	Max	Min	t_g	Prężność pary wodnej: e	Wilgotność względna: U	Ciśnienie atmosferyczne: P	Usłonecznienie: S	Zachmurzenie: N	Wiatr: v	v_{max}	Opad: R_d	Śnieg: s_h	s_g
1	9.4	9.7	4.1	0.4	7.4	93	997.3	3.8	4.3	3.3	6	–	–	–
2	3.3	11.5	- 1.8	- 2.6	7.3	92	999.9	6.6	0.1	2.3	5	–	–	–
3	3.9	9.5	- 1.0	- 1.0	8.0	97	1003.6	1.6	5.5	0.9	3	–	–	–
4	5.3	6.6	2.5	2.5	8.9	100	1006.5	–	8.0	1.0	2	0.0	–	–
5	8.9	7.6	6.2	5.3	9.9	100	1007.5	–	8.0	1.3	3	3.0	–	–
6	6.8	7.9	5.5	5.3	9.1	92	1004.6	–	8.0	2.3	4	–	–	–
7	6.3	9.0	3.4	0.1	8.9	93	1003.1	–	7.4	2.0	4	–	–	–
8	4.9	9.2	3.5	1.3	7.8	90	1004.7	5.5	4.9	2.4	4	–	–	–
9	1.6	5.6	- 1.5	- 4.0	5.8	85	1004.7	7.6	0.9	4.0	8	–	–	–
10	1.9	5.9	- 1.6	- 3.9	5.8	89	1003.5	4.5	2.0	5.1	7	–	–	–
11	0.3	1.5	- 1.0	- 3.2	6.0	96	1002.2	–	6.4	4.9	8	0.3	–	–
12	1.3	4.6	- 1.1	- 3.6	6.1	91	1000.7	–	5.9	5.4	8	–	–	–
13	0.2	5.0	- 1.1	- 2.2	5.9	95	1000.9	3.7	3.0	5.6	8	–	–	–
14	0.8	8.3	- 2.4	- 4.5	5.9	91	1003.6	6.6	1.4	3.9	5	–	–	–
15	2.3	2.4	- 4.7	- 6.4	4.9	95	1000.6	1.1	3.0	2.0	3	–	–	–
16	2.9	1.9	- 6.5	-10.3	4.6	92	991.1	2.9	3.1	2.4	4	–	–	–
17	1.8	1.9	- 5.3	- 7.7	4.8	90	983.5	7.0	2.3	5.5	7	0.0	–	–
18	3.6	6.8	- 0.1	- 1.3	7.2	91	979.4	0.1	7.5	4.8	9	0.0	–	–
19	6.8	12.6	3.5	2.4	8.2	84	980.9	1.9	6.1	6.1	11	0.3	–	–
20	3.2	4.9	1.3	- 2.1	6.9	89	975.8	0.3	7.4	5.9	8	2.6	–	–
21	0.4	4.9	- 2.2	- 7.3	5.5	85	981.7	3.2	5.9	7.5	9	1.0	–	–
22	- 2.1	0.0	- 4.1	- 6.6	4.6	88	977.3	–	6.6	3.6	5	4.4	1	.
23	- 5.8	- 1.7	-12.7	-17.7	3.9	94	1001.0	5.3	3.6	1.8	3	0.9	8	1.0
24	- 7.1	- 4.1	-15.3	-19.8	3.3	90	1005.3	–	7.0	0.9	5	0.0	6	.
25	-10.2	- 6.1	-14.7	-15.3	2.5	88	1002.6	0.4	7.0	1.8	3	0.1	5	1.2
26	-11.0	- 6.3	-17.3	-23.5	2.3	85	998.8	5.1	1.3	2.4	4	–	5	.
27	- 5.9	1.6	-14.4	-20.3	2.7	73	995.6	4.6	2.4	3.8	6	–	5	.
28	1.6	4.0	- 2.3	- 7.8	4.2	61	996.5	4.2	5.3	6.3	10	0.7	4	.
29	4.7	9.0	1.3	- 4.1	6.5	79	996.4	2.6	6.3	4.4	7	0.8	3	.
30	4.7	10.6	- 1.1	- 3.9	7.1	78	989.3	3.5	2.8	3.9	8	–	–	–

HACIENDA

Dzień	Temperatura powietrza: T	Max	Min	t_g	Prężność pary wodnej: e	Wilgotność względna: U	Ciśnienie atmosferyczne: P	Usłonecznienie: S	Zachmurzenie: N	Wiatr: v	v_{max}	Opad: R_d	Śnieg: s_h	s_g
1	4.6	11.2	1.1	- 1.6	7.7	91	996.7	.	4.0	1.8	4	–	–	–
2	5.2	9.1	1.1	- 3.0	8.1	91	999.7	.	5.8	2.4	3	–	–	–
3	7.6	9.4	5.8	2.9	8.9	86	1003.8	.	7.8	1.6	4	0.2	–	–
4	7.7	8.7	6.9	6.5	9.7	93	1007.5	.	8.0	0.1	1	0.0	–	–
5	7.6	8.1	6.9	6.6	9.8	96	1007.9	.	8.0	0.9	2	–	–	–
6	7.1	8.0	6.6	5.4	8.9	88	1006.3	.	7.9	1.1	3	–	–	–
7	6.9	7.5	6.4	5.5	9.1	91	1002.9	.	8.0	1.1	2	1.1	–	–
8	6.9	9.8	4.9	2.6	9.1	92	1005.9	.	7.0	1.3	3	0.0	–	–
9	4.1	7.4	2.4	0.0	8.9	89	1002.9	.	3.0	2.4	4	–	–	–
10	3.5	6.1	0.9	- 1.1	8.4	82	1001.7	.	6.1	1.6	4	–	–	–
11	4.1	4.2	0.3	- 2.9	5.4	81	1000.7	.	6.9	2.3	3	0.1	–	–
12	1.8	4.8	- 0.4	- 2.8	6.1	87	1006.0	.	6.9	1.9	3	–	–	–
13	3.9	6.8	0.2	- 1.4	6.8	84	1006.2	.	6.8	1.3	2	–	–	–
14	5.2	7.3	3.1	1.0	7.3	89	1002.9	.	8.0	3.8	4	14.6	–	–
15	3.1	4.1	2.1	1.5	7.3	96	1000.8	.	7.9	0.8	2	2.8	–	–
16	1.8	5.9	2.0	1.3	6.3	84	998.7	.	6.8	2.5	6	–	–	–
17	1.2	7.0	- 1.1	- 5.9	5.9	76	998.9	.	3.6	1.4	3	0.2	–	–
18	6.1	11.9	0.3	- 1.7	8.8	91	996.0	.	7.0	0.8	1	10.3	–	–
19	4.4	9.4	2.4	1.4	7.5	88	993.4	.	7.5	3.0	5	4.2	–	–
20	3.6	5.4	1.8	- 2.0	6.7	85	997.5	.	6.4	4.6	6	4.0	–	–
21	0.6	4.5	- 1.3	- 2.5	5.4	84	997.1	.	6.6	4.3	7	1.4	–	–
22	- 1.1	- 0.1	- 3.4	- 3.0	5.1	90	991.9	.	7.4	2.0	4	5.6	2	.
23	- 2.3	- 1.1	- 3.0	- 7.1	4.5	86	1001.3	.	6.5	2.0	4	0.5	12	.
24	- 3.7	- 2.0	- 4.4	- 5.7	4.1	87	1000.7	.	7.1	1.9	3	–	8	.
25	- 7.8	- 4.3	- 9.3	-16.3	2.9	84	1003.1	.	3.4	1.4	3	0.6	5	.
26	- 7.0	- 0.4	-12.4	-15.5	3.0	81	996.8	.	0.8	2.6	5	–	2	.
27	- 1.6	1.6	- 8.0	-16.2	3.6	77	994.0	.	2.9	2.3	4	–	2	.
28	0.2	4.5	- 2.9	- 7.8	5.4	75	994.8	.	5.5	2.5	4	–	2	.
29	5.4	8.1	2.4	- 0.1	7.5	83	995.5	.	4.8	4.3	6	–	1	.
30	4.7	8.3	- 1.0	- 1.9	7.1	89	997.9	.	3.8	0.8	2	–	–	–

KRAKÓW - BALICE

Dzień	Temperatura powietrza: T	Max	Min	t_g	Prężność pary wodnej: e	Wilgotność względna: U	Ciśnienie atmosferyczne: P	Usłonecznienie: S	Zachmurzenie: N	Wiatr: v	v_{max}	Opad: R_d	Śnieg: s_h	s_g
1	2.4	4.0	1.0	- 0.7	7.3	100	992.0	–	8.0	2.1	3	–	–	–
2	2.1	5.8	0.8	- 0.9	7.1	100	994.9	1.4	7.0	0.3	1	–	–	–
3	5.9	7.4	0.1	- 0.8	8.6	98	998.7	–	7.0	0.5	2	–	–	–
4	6.9	8.0	5.0	5.0	9.9	99	1001.9	–	8.0	0.1	1	–	–	–
5	7.0	7.7	6.4	5.6	9.9	99	1002.5	–	8.0	1.4	3	–	–	–
6	7.5	9.0	6.7	6.6	10.0	96	999.2	–	8.0	1.3	2	0.1	–	–
7	6.4	7.8	5.7	5.0	9.2	95	997.9	–	7.9	0.8	2	–	–	–
8	6.7	7.8	4.3	3.1	9.0	95	1000.2	–	7.8	1.5	3	1.4	–	–
9	2.4	7.6	0.3	- 1.5	6.7	91	998.0	1.3	6.0	4.3	7	–	–	–
10	1.1	5.1	- 1.5	- 2.5	5.8	87	996.9	6.3	1.5	5.0	7	–	–	–
11	- 0.2	2.2	- 0.6	- 1.7	5.7	94	997.7	–	8.0	5.1	6	–	–	–
12	1.1	2.6	- 0.9	- 2.1	6.2	95	1002.8	–	7.0	3.0	5	–	–	–
13	1.0	5.8	- 1.2	- 2.6	6.2	95	1002.0	1.8	4.9	2.9	5	0.1	–	–
14	3.2	6.8	- 1.4	- 3.2	7.2	93	997.4	0.1	7.1	0.8	2	8.8	–	–
15	2.7	4.8	1.3	1.1	7.2	97	995.0	–	7.8	0.6	1	0.6	–	–
16	1.0	4.1	- 1.3	- 1.4	6.2	94	994.4	3.8	4.6	1.5	3	–	–	–
17	0.7	4.2	- 3.5	- 6.3	5.6	87	995.5	4.6	2.9	2.9	4	1.0	–	–
18	4.4	9.7	1.8	1.1	8.9	92	992.3	–	7.1	2.3	3	1.4	–	–
19	4.7	10.4	2.8	0.6	7.4	87	997.6	–	7.3	4.8	7	0.6	–	–
20	3.2	4.8	- 0.7	- 1.7	6.5	84	971.9	–	6.4	4.6	7	1.9	–	–
21	0.8	4.7	- 1.9	- 4.8	5.2	85	980.2	2.8	6.8	5.3	7	0.4	–	–
22	- 2.5	- 1.4	- 4.1	- 6.9	4.6	89	982.3	–	7.8	2.9	5	3.8	1	.
23	- 3.2	- 2.3	- 3.6	- 6.8	4.3	90	997.4	–	8.8	2.8	4	0.4	4	.
24	- 5.0	- 3.2	- 6.8	- 7.3	3.7	89	1000.8	–	7.5	4.8	5	0.7	5	3.8
25	- 9.9	- 5.7	-13.3	-18.2	2.6	89	997.7	2.8	4.4	1.8	3	0.0	7	3.7
26	-12.6	- 9.2	-15.8	-18.5	2.2	92	992.9	5.9	1.1	2.3	4	0.8	5	.
27	- 9.3	- 2.6	-15.2	-18.7	2.8	89	988.4	1.0	3.1	0.8	2	–	5	.
28	- 1.5	5.2	- 9.9	-17.9	5.8	89	993.3	0.6	4.1	1.5	2	8.9	5	.
29	3.4	11.4	- 2.2	- 4.9	7.0	89	980.7	3.7	4.3	1.0	3	–	2	.
30	3.3	6.6	- 0.7	- 4.1	8.9	88	983.7	5.8	3.3	2.4	3	–	–	–

TARNÓW

DNI	TEMPERATURA POWIETRZA				PRĘŻNOŚĆ PARY WODNEJ	WILGOTNOŚĆ WZGLĘDNA	CIŚNIENIE ATMOSFERYCZNE	USŁONECZNIENIE	ZACHMURZENIE	WIATR		OPAD	ŚNIEG	
	T	Max	Min	T_g	e	U	P	S	N	v	v_{max}	R_d	h_s	s_g
1	3.7	10.3	− 0.8	− 0.5	7.2	90	998.3	5.6	3.6	1.1	2	–	–	–
2	3.4	7.0	1.0	− 1.8	7.2	89	996.8	6.0	3.0	0.5	2	0.2	–	–
3	4.6	9.8	0.4	0.2	8.3	97	1002.6	0.4	7.3	0.5	1	–	–	–
4	6.5	7.0	4.4	4.3	9.7	100	1005.5	–	8.0	0.3	1	0.2	–	–
5	7.1	8.0	6.1	6.4	9.9	99	1006.2	–	8.0	0.6	1	0.1	–	–
6	7.6	9.2	6.4	6.5	9.3	89	1002.9	–	7.9	0.9	2	–	–	–
7	7.2	9.5	5.4	5.0	8.6	85	1001.7	–	7.0	1.1	2	–	–	–
8	5.6	9.0	4.9	3.4	8.4	92	1003.7	1.3	5.9	0.8	1	–	–	–
9	1.2	5.0	− 2.0	− 2.5	5.8	87	1002.4	6.6	1.6	1.9	3	–	–	–
10	1.1	6.4	− 1.0	− 4.7	5.4	82	1002.9	7.1	0.6	2.9	5	–	–	–
11	− 3.7	1.1	− 2.1	− 4.2	5.4	94	1001.8	0.1	4.0	2.9	6	0.0	–	–
12	1.4	3.9	− 2.4	− 4.0	6.0	93	1004.7	–	6.1	1.9	4	–	–	–
13	2.9	8.5	− 1.4	− 2.5	6.1	83	1006.5	7.6	0.3	4.1	6	–	–	–
14	5.1	9.7	2.5	− 0.5	6.4	73	1003.3	4.4	3.8	1.6	3	0.0	–	–
15	2.8	4.6	0.8	− 3.0	7.0	94	998.6	–	7.9	0.1	1	0.3	–	–
16	0.4	4.1	− 1.7	− 2.8	5.3	84	998.2	7.4	1.0	3.0	5	–	–	–
17	2.2	5.1	− 1.5	− 2.5	6.4	75	998.0	7.4	2.4	3.9	6	–	–	–
18	10.4	13.6	3.2	3.0	8.6	68	996.2	–	7.1	4.6	6	–	–	–
19	5.4	12.6	2.9	1.6	7.5	83	998.4	0.5	6.5	2.9	6	1.9	–	–
20	1.9	5.0	2.1	− 0.5	6.6	81	974.8	–	7.6	3.0	6	5.7	–	–
21	0.1	5.3	− 2.5	− 3.7	5.2	84	997.1	0.9	5.6	4.5	7	2.1	–	•
22	− 2.2	− 0.9	− 3.5	− 7.1	4.2	81	995.3	–	7.3	2.4	3	2.2	2	•
23	− 3.1	− 1.9	− 5.2	−10.2	4.5	94	1000.4	–	7.3	1.3	2	0.5	4	•
24	− 6.1	− 3.9	− 7.6	−10.8	3.6	92	1004.3	–	8.0	1.3	4	0.5	5	•
25	−10.0	− 6.1	−13.3	−15.2	2.4	82	1001.5	1.8	3.9	1.3	2	0.1	5	•
26	−10.6	− 6.1	−15.8	−17.5	2.2	79	996.6	4.0	0.0	1.6	3	–	4	•
27	− 3.7	0.1	− 8.4	−10.5	3.0	95	993.0	3.3	3.3	3.6	5	–	3	•
28	1.1	4.7	− 2.5	− 3.3	5.1	72	997.3	2.9	4.0	3.1	5	0.3	2	•
29	5.7	9.7	1.9	0.0	8.2	88	994.5	1.6	4.6	2.1	3	–	–	–
30	5.6	9.2	1.8	0.1	8.1	89	997.2	3.7	3.4	2.1	3	–	–	–

ALEKSANDROWICE

Listopad 1975

DNI	TEMPERATURA POWIETRZA				PRĘŻNOŚĆ PARY WODNEJ	WILGOTNOŚĆ WZGLĘDNA	CIŚNIENIE ATMOSFERYCZNE	USŁONECZNIENIE	ZACHMURZENIE	WIATR		OPAD	ŚNIEG	
	T	Max	Min	T_g	e	U	P	S	N	v	v_{max}	R_d	h_s	s_g
1	3.1	7.4	− 1.2	− 5.7	6.8	89	971.4	6.4	2.3	0.8	2	–	–	–
2	2.4	7.4	− 2.7	− 4.5	7.1	94	975.0	3.8	4.9	0.5	1	–	–	–
3	6.1	14.0	1.5	− 2.4	8.8	93	978.9	1.7	7.4	0.9	2	0.5	–	–
4	6.3	6.7	5.5	6.1	9.3	97	982.3	–	8.0	0.1	1	0.6	–	–
5	6.5	8.1	5.6	4.5	9.3	96	982.6	–	8.0	0.9	2	–	–	–
6	5.8	7.0	5.3	5.4	8.8	95	979.4	–	8.0	1.0	3	–	–	–
7	5.5	6.5	4.6	3.1	8.7	92	977.9	–	8.0	1.1	3	0.0	–	–
8	5.4	7.9	3.6	1.5	8.3	93	980.1	0.5	6.9	1.8	6	0.9	–	–
9	2.4	6.3	0.2	− 1.1	6.7	92	977.0	8.2	3.4	3.6	6	–	–	–
10	2.4	5.3	0.6	− 1.1	6.3	87	975.4	3.8	5.1	2.9	6	–	–	–
11	− 0.8	2.6	− 1.6	− 3.6	5.3	93	974.3	0.0	6.0	4.9	8	0.2	–	–
12	− 0.4	3.0	− 3.6	− 5.9	5.2	87	981.7	2.3	3.4	2.8	5	–	–	–
13	2.8	6.5	− 1.0	− 3.2	6.3	86	981.1	6.2	4.4	2.9	6	–	–	–
14	5.0	7.0	3.6	1.6	6.6	76	977.2	–	7.6	1.3	3	10.9	–	–
15	2.0	3.6	1.0	0.6	6.6	97	974.6	–	8.0	1.3	3	0.2	–	–
16	1.9	4.5	0.8	− 1.2	5.6	80	983.3	1.9	4.3	2.4	4	–	–	–
17	4.0	7.5	− 1.0	− 6.9	6.6	68	983.6	6.6	4.1	5.0	R	0.9	–	–
18	10.6	13.0	5.8	3.9	9.1	71	981.8	–	7.4	4.1	R	1.1	–	–
19	6.2	11.1	1.8	2.2	7.1	86	982.6	–	7.6	6.6	12	1.7	–	–
20	3.1	4.9	1.5	− 0.6	6.2	81	982.4	–	7.4	7.9	10	2.9	–	–
21	0.8	4.8	− 4.0	− 3.6	5.2	87	981.1	0.7	6.9	6.1	8	0.7	1	•
22	− 2.5	− 0.8	− 4.0	− 5.0	4.5	87	981.4	–	7.3	3.6	6	10.9	2	•
23	− 4.4	− 2.2	− 5.8	− 5.5	4.0	92	977.0	–	8.0	1.6	4	1.0	29	•
24	− 5.8	− 3.8	− 6.8	− 6.7	3.4	85	970.4	1.5	7.1	4.8	7	–	18	•
25	−19.6	− 6.8	−13.0	−20.4	2.1	78	976.3	7.4	2.1	2.3	5	–	14	1.8
26	− 7.8	− 0.4	−19.8	−22.2	2.5	71	971.0	7.9	0.4	1.4	4	–	12	•
27	− 1.4	− 0.4	− 8.3	−16.1	3.9	69	967.9	0.9	3.6	4.9	14	–	10	•
28	5.1	7.1	1.8	− 1.4	5.8	66	962.1	0.5	5.9	12.1	19	–	4	•
29	8.1	10.1	4.7	2.6	7.8	72	960.4	3.9	5.8	11.9	17	0.0	–	•
30	7.2	10.6	1.4	− 1.0	7.5	74	963.2	5.8	3.0	9.0	12	–	–	•

PRZEMYŚL

DNI	TEMPERATURA POWIETRZA				PRĘŻNOŚĆ PARY WODNEJ	WILGOTNOŚĆ WZGLĘDNA	CIŚNIENIE ATMOSFERYCZNE	USŁONECZNIENIE	ZACHMURZENIE	WIATR		OPAD	ŚNIEG	
	T	Max	Min	T_g	e	U	P	S	N	v	v_{max}	R_d	h_s	s_g
1	5.6	9.2	4.4	2.8	8.2	98	998.3	2.5	4.9	2.1	4	–	–	–
2	5.2	12.9	− 1.8	− 1.9	7.7	89	998.8	6.8	1.0	1.4	3	–	–	–
3	6.1	10.3	− 0.1	− 0.1	8.9	96	994.2	1.7	7.6	1.5	3	–	–	–
4	8.5	9.0	5.4	4.9	9.2	95	996.9	–	7.9	0.6	2	0.4	–	–
5	6.5	6.8	5.0	6.4	9.6	100	992.1	–	8.0	1.1	2	0.4	–	–
6	6.8	6.7	5.8	5.4	8.8	95	995.3	–	8.0	1.4	3	–	–	–
7	5.3	7.8	1.9	1.1	8.1	90	994.1	–	6.9	2.0	3	–	–	–
8	3.4	6.7	1.7	0.5	6.8	88	995.4	3.1	4.6	1.5	2	–	–	–
9	0.9	5.1	− 2.5	− 2.7	6.3	82	995.4	5.3	0.6	0.8	0	–	–	–
10	0.7	4.3	− 2.1	− 2.6	6.3	83	994.3	4.5	1.8	5.9	10	–	–	–
11	− 0.1	1.2	− 1.7	− 1.5	5.6	93	993.7	–	7.6	6.3	7	0.6	–	–
12	1.1	4.4	− 1.3	− 1.6	5.7	86	999.3	0.4	5.9	4.6	8	–	–	–
13	− 0.2	2.6	− 1.3	− 2.1	5.4	90	1001.1	1.0	4.6	5.0	7	–	–	–
14	− 0.5	3.2	− 2.2	− 4.1	5.3	90	999.9	5.0	1.8	2.6	5	–	–	–
15	− 2.8	2.2	− 4.2	− 7.4	4.3	86	998.7	5.0	1.4	1.3	2	–	–	–
16	− 3.8	0.7	− 8.7	− 9.7	4.0	86	992.0	5.0	0.0	2.4	3	–	–	–
17	− 2.7	1.2	− 7.3	− 9.2	4.4	87	995.0	6.1	2.1	3.4	6	–	–	–
18	3.1	5.2	− 0.6	− 0.8	6.5	85	971.3	–	7.8	3.1	6	–	–	–
19	7.7	13.6	2.6	2.4	7.6	76	971.8	3.8	6.0	7.4	10	0.9	–	–
20	2.9	5.3	1.5	1.4	6.7	84	967.0	–	7.5	6.1	9	1.5	–	–
21	− 0.2	2.8	− 3.1	− 4.4	5.0	83	972.1	1.4	5.4	7.4	9	2.0	–	–
22	− 2.5	− 0.3	− 5.9	− 9.3	4.0	80	978.3	0.9	5.9	3.8	7	0.1	2	•
23	− 4.0	− 1.8	− 6.3	−13.2	4.1	90	981.8	4.7	2.8	2.5	4	–	3	•
24	− 6.7	− 4.7	− 7.5	− 8.9	3.4	90	984.7	–	6.5	5.4	8	0.8	2	•
25	− 9.5	− 7.2	−10.7	−10.8	2.5	84	982.2	–	7.8	2.5	5	0.1	2	•
26	− 3.3	− 5.8	−13.4	−16.2	2.3	79	989.3	6.1	2.3	2.1	4	–	3	•
27	− 8.0	0.9	−18.0	−14.2	3.3	72	986.5	5.8	2.9	2.8	5	–	3	•
28	3.6	8.0	− 0.7	− 3.2	4.0	50	980.7	4.5	4.3	6.4	9	0.0	–	–
29	7.2	11.1	4.2	0.9	6.1	65	977.8	0.9	4.6	4.4	8	–	–	–
30	5.5	11.1	2.7	1.5	6.5	73	980.9	2.8	4.3	2.4	4	–	–	–

NOWY SĄCZ

DNI	TEMPERATURA POWIETRZA				PRĘŻNOŚĆ PARY WODNEJ	WILGOTNOŚĆ WZGLĘDNA	CIŚNIENIE ATMOSFERYCZNE	USŁONECZNIENIE	ZACHMURZENIE	WIATR		OPAD	ŚNIEG	
	T	Max	Min	T_g	e	U	P	S	N	v	v_{max}	R_d	h_s	s_g
1	3.0	10.7	− 1.5	− 6.3	6.9	91	985.4	6.4	0.6	0.4	2	–	–	–
2	5.1	12.9	0.1	− 5.7	7.4	85	988.3	7.2	0.1	0.8	3	–	–	–
3	6.1	14.0	1.5	− 2.4	8.8	93	991.8	5.2	3.6	0.6	3	–	–	–
4	5.0	7.0	2.5	− 0.3	8.3	95	995.2	–	8.0	0.0	0	–	–	–
5	7.0	8.7	6.0	5.3	9.6	95	995.8	–	8.0	0.4	2	–	–	–
6	7.2	8.9	6.1	4.9	9.0	89	992.6	–	8.0	0.0	0	–	–	–
7	7.0	9.5	5.2	3.8	8.7	88	991.3	–	7.8	0.0	0	–	–	–
8	5.4	7.6	4.3	3.0	8.2	91	993.1	–	7.4	0.0	0	–	–	–
9	1.7	5.7	− 0.6	− 3.2	6.3	91	991.3	4.1	2.5	0.3	2	–	–	–
10	0.9	8.2	− 2.9	− 5.4	5.7	88	990.2	4.0	2.8	0.1	1	–	–	–
11	− 1.2	1.8	− 2.9	− 7.6	5.2	92	990.5	–	4.6	0.5	2	0.0	–	–
12	− 0.6	2.6	− 3.6	− 6.6	5.4	92	996.0	–	5.0	0.0	0	0.0	–	–
13	2.8	6.6	− 3.5	− 6.7	5.7	79	995.7	4.8	3.4	1.3	4	–	–	–
14	5.5	10.0	2.5	− 2.7	6.6	74	991.2	4.5	3.9	1.3	5	–	–	–
15	2.2	4.3	0.1	− 3.7	6.7	94	988.1	–	7.5	0.8	0	0.0	–	–
16	1.1	5.5	− 3.9	− 7.0	5.0	76	977.9	5.5	1.0	1.0	4	–	–	–
17	4.3	7.2	0.7	− 4.5	5.9	70	969.1	4.7	3.8	2.6	4	–	–	–
18	11.0	13.5	6.2	5.1	9.1	70	966.5	0.1	7.1	3.4	5	–	–	–
19	6.5	13.2	3.8	0.0	7.4	76	970.6	0.3	5.8	3.1	R	0.1	–	–
20	3.5	6.9	0.4	− 3.2	6.4	81	985.3	–	7.0	2.9	6	2.3	–	–
21	− 0.7	5.0	− 3.9	− 5.5	5.1	88	972.6	1.3	7.0	4.5	8	3.4	1	•
22	− 3.6	− 1.8	− 6.6	−15.2	4.4	92	974.8	–	6.8	0.5	2	2.4	7	•
23	− 3.0	− 2.5	− 3.3	− 8.7	4.4	90	989.5	–	7.0	1.1	2	1.2	10	•
24	− 5.5	− 3.1	− 6.7	− 6.8	3.6	87	993.2	–	8.0	0.9	2	0.8	10	•
25	− 9.3	− 6.0	−12.3	−17.1	2.4	79	990.5	3.0	6.0	0.3	1	0.0	11	1.0
26	−11.1	− 2.3	−16.6	−21.4	2.3	86	986.1	1.4	0.0	0.0	0	–	9	•
27	− 5.3	0.9	−11.1	−15.7	3.1	76	983.0	2.2	3.9	0.3	1	–	8	•
28	2.1	5.6	− 2.3	− 7.8	5.3	71	977.1	3.2	4.0	1.1	4	0.2	8	•
29	5.1	11.6	1.0	− 3.2	6.9	79	974.8	2.5	4.6	1.3	2	–	2	•
30	5.4	11.4	1.5	− 2.0	7.3	82	977.2	5.9	3.0	0.4	3	–	–	•

LESKO

Listopad 1975

Dni	Temperatura powietrza T	Max	Min	T_0	Prężność pary wodnej e	Wilgotność względna U	Ciśnienie atmosferyczne P	Usłonecznienie S	Zachmurzenie N	Wiatr v	v_{max}	Opad R_d	Śnieg s_h	s_g
1	2.2	9.1	- 1.9	- 2.2	6.7	93	976.8	5.5	4.9	1.1	2	-	-	-
2	5.7	12.1	- 1.8	- 2.1	7.9	87	980.0	3.4	5.0	3.1	7	-	-	-
3	5.7	14.3	- 0.2	- 1.2	8.2	89	982.8	3.8	1.6	0.8	2	-	-	-
4	8.0	7.6	3.4	1.6	8.8	94	985.5	-	6.5	0.4	1	0.2	-	-
5	6.6	8.3	6.1	4.9	9.4	96	986.4	-	7.9	0.0	0	0.1	-	-
6	9.1	7.6	3.4	2.2	8.1	93	983.8	-	8.0	1.3	2	-	-	-
7	4.5	9.2	0.4	- 0.5	7.6	90	982.6	-	6.0	1.4	5	-	-	-
8	3.8	9.1	1.8	0.8	7.3	91	983.4	6.4	5.6	1.4	3	-	-	-
9	1.3	6.2	- 1.5	- 3.2	5.8	87	982.3	5.5	2.6	3.9	5	-	-	-
10	0.4	8.3	- 3.5	- 5.8	5.3	85	981.3	4.9	1.0	2.9	5	-	-	-
11	- 0.2	2.3	- 1.5	- 3.8	5.5	93	980.9	1.0	4.6	2.6	5	0.1	-	-
12	2.1	4.7	- 0.9	- 3.8	6.2	87	986.5	-	7.5	2.8	6	-	-	-
13	3.1	10.3	0.7	- 0.2	6.0	79	988.2	4.5	4.5	2.4	4	-	-	-
14	1.9	10.1	- 2.3	- 4.2	5.2	76	992.8	7.2	1.4	1.9	4	-	-	-
15	- 1.2	6.9	- 5.4	- 7.4	4.6	82	998.8	7.7	0.9	1.5	4	-	-	-
16	- 2.7	6.7	- 8.2	- 9.6	3.9	79	969.9	7.8	0.0	1.4	3	-	-	-
17	1.2	7.7	- 5.7	- 7.7	4.8	74	962.3	5.5	3.0	1.9	5	0.0	-	-
18	11.6	16.1	4.0	1.9	8.4	63	959.4	0.2	7.4	5.6	12	0.2	-	-
19	7.0	14.6	2.6	2.3	7.7	79	961.7	4.5	6.1	4.1	10	0.5	-	-
20	2.1	3.8	1.0	0.3	6.0	85	956.6	0.7	7.3	6.4	12	1.1	-	-
21	- 0.8	2.2	- 3.5	- 4.8	4.7	80	961.9	1.2	6.6	5.4	9	1.6	1	.
22	- 2.7	- 0.6	- 5.3	- 8.5	3.5	70	966.3	0.6	5.3	4.8	8	0.0	3	.
23	- 3.4	- 1.7	- 4.8	- 6.5	3.9	81	978.6	2.3	6.9	2.0	5	-	3	.
24	- 6.2	- 3.6	- 7.5	-11.0	3.0	79	981.9	-	6.0	3.4	7	0.1	3	.
25	- 9.7	- 6.4	-10.7	-12.7	2.3	80	979.8	0.7	6.8	3.1	5	0.0	3	.
26	- 8.4	0.9	-14.5	-17.2	2.5	76	976.7	5.5	0.0	1.0	2	-	3	.
27	- 2.7	3.8	-10.5	-15.2	2.8	58	974.9	4.9	4.1	3.5	9	-	2	.
28	2.6	4.8	- 0.8	- 3.2	3.9	52	970.1	3.3	6.6	8.0	9	0.0	2	.
29	6.7	10.2	3.4	1.0	5.9	61	967.5	1.2	5.9	4.9	7	-	-	-
30	5.9	10.1	2.0	- 0.7	6.6	71	969.8	3.7	6.3	2.0	9	-	-	-

ZAKOPANE

Dni	Temperatura powietrza T	Max	Min	T_0	Prężność pary wodnej e	Wilgotność względna U	Ciśnienie atmosferyczne P	Usłonecznienie S	Zachmurzenie N	Wiatr v	v_{max}	Opad R_d	Śnieg s_h	s_g
1	4.3	12.6	- 0.5	- 6.5	5.3	66	920.0	7.7	1.5	0.6	2	-	-	-
2	3.4	10.7	- 1.5	- 7.3	6.1	81	923.3	7.3	0.3	0.4	1	-	-	-
3	4.3	11.7	- 1.0	- 6.1	7.6	91	926.4	5.4	4.0	0.5	1	-	-	-
4	4.1	6.6	0.3	- 5.1	7.8	95	929.2	-	7.0	0.4	1	9.2	-	-
5	4.2	5.2	3.9	2.9	7.5	91	929.5	-	8.0	0.1	1	-	-	-
6	3.4	4.2	2.6	2.4	6.9	89	926.8	-	8.0	0.5	1	-	-	-
7	3.7	6.0	2.7	0.5	7.0	87	925.5	0.2	7.5	0.3	1	0.0	-	-
8	4.2	5.7	1.3	- 2.8	6.5	85	927.0	-	7.5	0.9	2	-	-	-
9	3.0	3.9	- 2.9	- 7.7	4.0	83	923.9	3.5	2.4	0.5	1	-	-	-
10	0.0	8.7	- 3.4	- 8.2	5.1	84	922.9	5.4	2.6	0.5	2	-	-	-
11	- 4.1	- 0.1	- 4.9	-10.6	4.1	92	922.3	-	5.4	0.9	2	0.1	-	-
12	- 2.4	1.4	- 6.3	-11.3	4.5	88	928.3	0.7	4.3	0.3	1	-	1	.
13	- 0.5	6.4	- 4.5	- 9.5	4.5	78	928.6	5.1	2.9	1.8	8	-	-	-
14	- 0.2	2.6	- 3.4	- 8.3	5.4	89	925.1	-	6.3	0.1	1	1.6	-	-
15	0.1	1.1	- 0.4	- 1.2	5.9	96	921.4	-	8.0	0.9	2	0.3	2	.
16	- 2.4	0.1	- 4.2	- 9.9	4.7	91	911.1	3.1	5.4	0.8	2	-	1	.
17	- 0.1	7.0	- 6.1	-10.1	4.7	78	902.9	4.6	5.0	1.8	9	0.0	-	-
18	9.3	12.3	1.4	0.0	8.2	69	902.2	-	7.1	4.5	10	3.1	-	-
19	3.6	10.8	0.5	- 0.3	5.8	75	905.9	-	6.5	3.0	7	0.2	-	-
20	0.4	3.4	- 4.5	- 7.6	5.1	86	901.2	-	6.3	1.9	5	4.7	-	-
21	- 4.5	1.8	- 7.0	- 9.8	3.9	86	907.6	0.6	7.5	3.0	4	3.9	12	1.0
22	- 6.2	- 3.1	-10.1	-20.5	3.3	85	907.7	-	7.5	1.3	3	10.1	18	.
23	- 5.9	- 5.7	- 7.4	- 8.0	3.2	88	921.2	-	7.8	1.4	3	1.8	31	.
24	-10.8	- 6.9	-14.3	-22.9	2.2	83	923.8	5.4	3.6	1.4	3	0.1	32	.
25	-13.6	- 6.3	-19.6	-28.0	1.7	79	920.8	6.1	2.5	0.1	1	-	28	0.8
26	- 9.4	- 2.1	-15.7	-25.3	2.5	81	918.0	5.6	0.1	0.1	1	-	22	.
27	- 3.8	3.2	-11.4	-20.3	3.5	74	916.0	2.5	3.6	1.3	5	-	18	.
28	2.1	6.4	- 2.8	- 7.5	5.2	74	911.7	0.8	4.0	2.0	6	0.0	18	.
29	2.4	9.8	- 3.1	- 7.7	5.9	82	910.6	4.3	5.0	1.1	3	-	15	.
30	3.8	8.3	- 1.9	- 7.0	5.9	76	912.1	5.1	4.4	2.8	6	-	5	2.6

KASPROWY WIERCH

Dni	Temperatura powietrza T	Max	Min	T_0	Prężność pary wodnej e	Wilgotność względna U	Ciśnienie atmosferyczne P	Usłonecznienie S	Zachmurzenie N	Wiatr v	v_{max}	Opad R_d	Śnieg s_h	s_g
1	1.1	4.9	1.2	.	4.6	61	801.2	4.0	2.1	2.0	7	-	-	-
2	1.5	3.5	0.1	.	5.1	76	803.3	6.5	2.8	9.6	11	-	-	-
3	2.9	6.2	- 0.8	.	5.3	71	806.4	6.9	3.1	8.4	20	-	-	-
4	3.7	5.4	1.7	.	5.5	69	808.1	8.5	1.8	3.0	7	-	-	-
5	2.3	5.1	0.9	.	4.9	68	808.0	8.0	3.4	4.3	7	-	-	-
6	0.2	2.7	- 0.5	.	4.8	78	805.3	6.6	5.3	5.9	9	-	-	-
7	- 4.0	0.1	- 4.8	.	4.3	95	803.4	-	7.9	5.3	8	0.8	-	-
8	- 4.3	- 3.4	- 5.2	.	4.1	93	804.5	-	7.4	3.1	5	0.3	-	-
9	- 4.8	- 0.6	- 8.5	.	3.4	79	801.1	6.8	2.9	5.8	8	-	1	.
10	- 3.4	1.0	- 5.3	.	4.2	87	801.0	5.1	4.0	3.5	5	-	1	.
11	- 7.3	- 1.7	- 9.4	.	2.7	80	798.6	1.1	4.6	5.5	8	0.2	-	-
12	- 5.0	- 3.5	- 9.3	.	3.5	83	804.7	0.4	6.6	3.0	8	0.0	-	-
13	- 5.8	- 5.3	- 6.2	.	3.7	95	805.3	-	7.8	12.5	15	-	-	-
14	- 4.8	- 2.4	- 6.2	.	4.4	96	802.6	-	7.3	5.3	11	1.7	-	-
15	- 5.3	- 2.6	- 6.6	.	3.9	95	798.5	1.1	7.6	0.3	1	8.6	2	.
16	- 8.4	- 4.1	-10.1	.	2.5	79	789.0	5.5	4.0	7.3	12	-	2	.
17	- 5.9	- 2.2	-10.6	.	3.8	95	782.7	0.5	7.8	13.1	15	3.3	2	.
18	0.6	2.1	- 2.3	.	6.4	100	784.4	-	8.0	18.3	21	11.9	-	-
19	- 4.9	1.0	- 7.1	.	4.1	95	785.6	-	7.8	9.6	18	0.7	-	-
20	- 8.2	- 2.9	- 8.7	.	3.6	94	781.2	-	7.3	12.3	15	16.1	1	.
21	-12.6	- 5.0	-15.8	.	2.1	89	783.7	-	7.9	10.1	12	12.0	18	.
22	-13.2	-11.9	-15.5	.	2.0	88	783.6	-	7.8	6.9	11	16.5	30	.
23	-14.6	-13.8	-15.2	.	1.7	88	794.2	-	7.4	6.4	8	4.2	54	.
24	-15.7	-14.1	-16.5	.	1.4	77	796.0	7.6	1.8	8.9	11	-	60	.
25	-11.7	- 7.4	-17.5	.	0.9	34	794.6	7.7	0.4	7.4	9	-	57	1.3
26	- 2.1	0.3	- 7.5	.	1.6	30	796.1	7.7	1.9	1.4	6	-	51	.
27	- 4.7	- 0.4	- 7.9	.	2.4	60	794.1	3.4	5.8	15.1	18	-	45	.
28	- 4.8	- 3.2	- 6.7	.	4.1	95	790.9	-	7.9	16.1	18	-	41	.
29	- 1.4	- 0.6	- 4.6	.	3.5	99	791.4	-	7.8	14.6	19	-	38	.
30	- 2.1	- 1.1	- 3.8	.	3.2	98	792.1	-	7.6	13.4	21	0.0	22	2.4

TABLICA III

WYNIKI MIESIĘCZNE SPOSTRZEŻEŃ STACJI METEOROLOGICZNYCH

МЕСЯЧНЫЕ РЕЗУЛЬТАТЫ НАБЛЮДЕНИЙ МЕТЕОРОЛОГИЧЕСКИХ СТАНЦИЙ

MONTHLY RESULTS OF OBSERVATIONS AT METEOROLOGICAL STATIONS

Nr	STACJA	TEMPERATURA POWIETRZA T											LICZBA DNI					
		1	7	13	19	Dies	$\overline{Max}$	$\overline{Min}$	Max obs.	Data	Min obs.	Data	Min <-10°	Min <0°	Max <-10°	Max <0°	Max >15°	Max >25°
2	Łeba	1.9	1.6	4.2	2.5	2.5	5.1	0.3	11.8	1	- 9.8	24	-	13	-	4	-	-
3	Hel	3.4	3.0	4.4	3.9	3.5	5.4	2.0	10.0	3	- 5.5	26	-	9	-	2	-	-
4	Ustka	2.4	2.2	4.7	3.0	3.0	5.3	0.9	12.9	1	- 8.8	24	-	11	-	3	-	-
5	Lębork	1.7	1.2	4.4	2.5	2.4	5.1	0.1	11.5	1	-12.2	24	1	13	-	4	-	-
9	Gdańsk-Rębiechowo	0.5	0.0	2.8	1.4	1.1	3.5	- 0.8	9.4	2	-11.4	24	1	15	-	5	-	-
19	Koszalin-Zegrze	1.2	0.8	3.5	1.8	1.8	4.5	- 0.8	10.4	1	-13.7	24	1	13	-	4	-	-
14	Kołobrzeg	2.5	2.2	4.5	3.1	3.0	5.4	1.1	12.8	1	- 9.1	24	-	9	-	3	-	-
15	Elbląg	1.6	1.1	3.5	2.2	2.0	4.1	0.2	9.4	8	- 8.5	26	-	11	-	6	-	-
18	Suwałki	- 0.5	- 0.9	1.2	0.2	0.0	2.3	- 2.1	8.8	2	-11.0	27	2	16	-	7	-	-
20	Kętrzyn	0.3	0.0	2.5	1.3	1.0	3.4	- 1.2	9.5	2	-12.5	26	2	15	-	6	-	-
25	Świnoujście	2.9	2.4	4.2	3.5	3.2	5.4	1.1	11.1	4	- 6.6	24	-	7	-	2	-	-
26	Mikołajki	0.8	0.4	2.5	1.5	1.3	3.4	- 0.9	9.5	4	- 9.0	26	-	14	-	6	-	-
27	Resko	1.6	1.1	3.9	2.4	2.2	4.7	- 0.3	11.5	1	-13.0	24	2	11	-	3	-	-
29	Olsztyn-Dajtki	0.6	0.4	2.6	1.2	1.2	3.5	- 1.1	9.3	2	-11.1	26	2	14	-	6	-	-
31	Szczecinek	0.9	0.5	2.9	1.6	1.4	3.8	- 0.9	8.5	3	-14.8	24	2	14	-	6	-	-
33	Chojnice	0.4	0.1	2.5	1.3	1.1	3.3	- 1.0	8.2	1	- 9.7	26	-	16	-	4	-	-
42	Szczecin-Dąbie	1.8	1.5	4.2	2.7	2.5	5.3	0.3	10.7	4	-10.2	24	1	12	-	2	-	-
47	Piła	1.0	0.8	3.5	1.9	1.8	4.3	- 0.6	8.7	8	- 9.9	26	-	16	-	3	-	-
51	Białystok	- 0.3	- 0.9	2.3	0.5	0.4	3.2	- 2.4	8.9	5	-15.1	25	3	18	-	5	-	-
49	Bydgoszcz	1.1	0.7	3.8	2.0	1.9	4.5	- 0.4	9.6	1	-10.2	26	1	14	-	4	-	-
50	Mława	0.6	0.0	2.5	1.3	1.1	3.4	- 0.9	9.2	4	-10.4	26	1	14	-	6	-	-
52	Ostrołęka	0.6	0.5	3.1	1.7	1.5	3.9	- 0.7	9.9	4	-10.4	26	1	14	-	5	-	-
54	Toruń	1.3	0.8	3.8	2.2	2.0	4.7	0.0	9.9	2	- 9.8	26	-	13	-	4	-	-
61	Gorzów Wlkp	1.3	0.8	3.6	2.4	2.1	4.6	- 0.1	9.2	3	- 8.4	26	-	14	-	3	-	-
68	Płock-Radziwie	1.5	1.0	3.9	2.4	2.2	4.7	0.1	10.5	4	-10.6	26	1	14	-	3	-	-
70	Poznań-Ławica	1.5	1.2	3.8	2.4	2.2	4.6	- 0.1	10.0	1	- 9.1	26	-	15	-	4	-	-
72	Słubice	1.9	1.3	4.6	2.4	2.5	5.6	- 0.2	11.2	3	- 9.3	23	-	13	-	3	-	-
78	Koło	1.3	1.0	4.1	2.3	2.2	4.8	- 0.2	10.3	2	-10.9	26	1	15	-	4	-	-
79	Siedlce	0.3	- 0.3	2.7	1.5	1.0	3.7	- 1.2	8.4	5	-10.7	26	1	17	-	6	-	-
80	Warszawa-Okęcie	0.9	0.4	3.2	1.7	1.5	4.1	- 0.9	9.1	5	-10.7	26	1	18	-	5	-	-
85	Terespol	0.2	- 0.7	2.9	1.0	0.8	3.7	- 1.8	9.4	1	-11.8	26	3	16	-	5	-	-
90	Zielona Góra	1.5	1.0	3.6	2.1	2.0	4.6	- 0.1	9.9	2	- 9.7	26	-	13	-	4	-	-
91	Leszno-Strzyżewice	1.5	1.0	4.5	2.4	2.4	5.3	- 0.3	11.4	1	-10.4	26	1	14	-	4	-	-
97	Kalisz	1.0	0.7	4.0	2.1	1.9	4.9	- 0.6	12.0	1	-12.5	26	1	15	-	5	-	-
98	Łódź-Lublinek	1.1	0.7	3.6	2.1	1.9	4.7	- 0.7	11.0	2	-12.4	26	1	17	-	5	-	-
105	Włodawa	- 0.1	- 1.4	2.9	0.7	0.5	3.9	- 2.2	9.2	7	-14.2	26	3	22	-	6	-	-
112	Sulejów	0.8	0.1	3.4	1.6	1.4	4.2	- 0.9	9.3	29	-14.0	26	2	17	-	6	-	-
115	Lublin-Radawiec	- 0.2	- 0.9	2.3	0.7	0.4	3.3	- 2.0	9.4	2	-13.9	26	3	20	-	7	-	-
116	Legnica	1.4	1.1	4.2	2.2	2.2	5.3	- 0.4	11.8	29	-13.5	26	2	13	-	4	-	-
114	Wieluń	1.2	0.9	4.1	2.1	2.1	4.9	- 0.4	11.7	1	-13.8	26	2	12	-	5	-	-
117	Zgorzelec	1.5	1.1	3.8	1.8	2.0	4.9	- 0.7	10.7	4	-19.2	25	3	14	-	5	-	-
120	Wrocław-Strachowice	1.4	1.1	4.9	2.2	2.3	5.7	- 1.3	11.4	1	-12.0	26	1	19	-	4	-	-
127	Jelenia Góra	0.5	- 0.5	4.3	1.0	1.3	5.5	- 2.8	16.3	1	-21.5	25	5	18	-	4	1	-
131	Kielce	0.1	- 0.4	2.8	1.1	0.9	4.0	- 1.5	9.9	18	-14.7	26	3	20	-	6	-	-
130	Częstochowa	0.8	0.3	3.5	2.1	1.7	4.6	- 0.6	11.8	1	-13.0	26	1	14	-	5	-	-
136	Śnieżka	- 3.6	- 3.8	- 3.1	- 3.5	- 3.5	- 1.1	- 5.7	11.2	2	-13.0	23	4	26	1	20	-	-
139	Zamość	- 0.8	- 1.7	3.3	0.2	0.3	4.1	- 3.4	11.3	2 19	-17.1	26	5	23	-	7	-	-
138	Sandomierz	- 0.2	- 0.6	2.8	1.1	0.7	4.0	- 1.6	9.6	2	-13.3	26	3	22	-	6	-	-
141	Opole	2.0	1.5	4.6	2.9	2.8	5.5	0.3	11.8	1	-11.9	26	1	13	-	4	-	-
151	Kłodzko	0.8	1.0	3.2	1.7	1.7	4.5	- 1.3	10.6	18	-18.8	26	2	15	-	6	-	-
165	Katowice	0.8	0.1	3.7	2.1	1.6	5.1	- 1.1	12.1	18	-14.9	26	3	15	-	6	-	-
170	Rzeszów-Jasionka	- 0.3	- 0.9	3.7	0.8	0.9	4.8	- 2.7	12.6	19	-17.3	26	5	21	-	4	-	-
171	Racibórz	2.1	1.5	4.4	3.1	2.8	5.7	0.3	11.9	18	-12.4	26	1	11	-	5	-	-
173	Kraków-Balice	0.3	- 0.2	2.9	1.5	1.1	4.4	- 1.6	11.4	29	-15.8	26	3	18	-	6	-	-
176	Tarnów	1.1	0.7	4.3	1.9	2.0	5.3	- 1.0	13.6	18	-15.8	26	2	16	-	5	-	-
185	Aleksandrowice	1.5	1.0	3.7	2.5	2.2	5.3	- 0.7	13.0	18	-19.8	26	2	13	-	5	-	-
186	Przemyśl	0.3	- 0.8	3.2	1.3	1.0	4.4	- 1.9	13.6	19	-13.4	26	2	20	-	5	-	-
199	Nowy Sącz	0.6	- 0.1	4.9	2.3	1.9	6.2	- 1.3	14.0	3	-16.6	26	3	15	-	5	-	-
207	Lesko	- 0.1	- 0.6	5.1	1.9	1.6	6.5	- 2.0	16.1	18	-14.5	26	3	19	-	4	1	-
220	Zakopane	- 2.2	- 2.3	2.6	- 0.4	- 0.4	4.1	- 4.1	12.6	1	-19.6	25	5	23	-	6	-	-
224	Kasprowy Wierch	- 4.9	- 4.6	- 4.0	- 4.7	- 4.6	- 1.8	- 6.9	6.2	3	-17.5	25	7	26	3	19	-	-

Nr	STACJA	CIŚNIENIE ATMOSFERYCZNE P						PRĘŻNOŚĆ PARY WODNEJ e					WILGOTNOŚĆ WZGLĘDNA U							LICZBA DNI	
		P_m	Max	Data	Min	Data	$P_{o,m}$	1	7	13	19	Dies	1	7	13	19	Dies	Min	Data	min <40%	zgoda 13 >80%
2	Łeba	1017.7	1036.5	12	982.4	20	1018.2	6.4	6.3	6.9	6.6	6.6	88	88	80	87	86	54	21	-	16
3	Hel	1019.0	1037.8	12	982.9	20	1019.3	6.9	6.9	6.9	6.9	6.9	85	88	80	83	85	56	21	-	16
4	Ustka	1017.4	1036.3	12	983.4	20	1018.4	6.5	6.3	6.6	6.6	6.5	86	85	76	85	83	53	22	-	12
5	Lębork	1016.2	1035.0	12	981.4	20	1018.9	6.4	6.2	6.7	6.5	6.5	88	88	77	85	85	58	26	-	13
9	Gdańsk-Rębiechowo	1002.1	1020.9	12	967.6	20	1019.5	6.1	6.0	6.5	6.3	6.3	91	93	84	90	90	66	26	-	19
19	Koszalin-Zegrze	1009.3	1026.6	12	978.2	20	1018.5	6.3	6.2	6.7	6.4	6.4	91	91	83	89	89	57	10	-	17
14	Kołobrzeg	1017.5	1035.0	12	986.6	20	1018.2	6.6	6.5	6.7	6.8	6.6	86	87	77	86	84	53	23	-	12
15	Elbląg	1014.3	1032.6	12	979.3	20	1019.8	6.4	6.3	6.8	6.4	6.5	90	92	84	87	89	66	12 17	-	19
18	Suwałki	998.4	1017.2	12	961.3	20	1021.9	5.7	5.6	6.1	5.9	5.8	91	92	83	91	91	56	17	-	22
20	Kętrzyn	1007.2	1025.4	12 13	970.6	20	1021.1	6.1	6.0	6.7	6.3	6.3	91	94	88	90	91	62	17	-	25
25	Świnoujście	1017.1	1034.2	8	985.7	29	1017.8	6.7	6.6	6.6	6.8	6.7	86	88	79	84	85	46	23	-	13
26	Mikołajki	1004.8	1022.9	12	969.0	20	1021.3	6.2	6.1	6.7	6.4	6.4	90	92	88	90	90	66	17	-	27
27	Resko	1011.6	1028.3	12	980.7	20	1018.7	6.5	6.5	6.8	6.5	6.5	91	93	82	87	88	58	21	-	17
29	Olsztyn-Dajtki	1003.4	1021.1	12	968.3	20	1020.6	6.2	6.2	6.8	6.3	6.4	92	93	88	91	91	58	17	-	24
31	Szczecinek	1001.0	1017.8	12	970.1	20	1019.2	6.3	6.2	6.5	6.4	6.3	92	92	84	89	89	65	10	-	15
33	Chojnice	997.0	1013.8	12	965.1	20	1019.2	6.2	6.1	6.6	6.4	6.4	95	95	99	92	93	66	10	-	24
42	Szczecin-Dąbie	1017.6	1033.9	8	988.2	20 29	1018.0	6.6	6.5	6.9	6.8	6.7	91	91	82	89	88	64	22	-	16
47	Piła	1009.6	1025.7	12	979.2	20	1018.9	6.3	6.4	6.7	6.5	6.5	92	94	93	89	90	60	26	-	19
51	Białystok	1002.9	1020.9	12	967.8	20 21	1022.0	5.8	5.6	6.3	6.1	6.0	91	91	82	89	88	58	15	-	18
49	Bydgoszcz	1010.7	1026.8	12	980.0	20	1019.8	6.3	6.2	6.7	6.5	6.4	91	91	81	88	88	57	10	-	16
50	Mława	1002.1	1019.1	12 13	969.1	20	1020.9	6.3	6.0	6.6	6.3	6.3	92	93	86	89	91	67	27	-	22
52	Ostrołęka	1009.4	1026.8	12 13	974.9	20	1021.6	6.1	6.1	6.6	6.3	6.3	89	91	82	86	87	54	17	-	18
54	Toruń	1011.1	1027.4	12	979.6	20	1020.0	6.4	6.2	6.9	6.6	6.5	91	91	83	89	88	63	10	-	18
61	Gorzów Wlkp	1009.4	1024.6	12	982.4	20	1019.6	6.4	6.3	6.8	6.7	6.6	92	93	84	90	90	64	17	-	18
68	Płock-Radziwie	1011.1	1027.4	12	980.0	20	1019.6	6.5	6.3	6.8	6.7	6.6	91	91	80	88	88	51	27	-	18
70	Poznań-Ławica	1007.8	1022.8	12	979.5	20	1019.4	6.4	6.4	6.8	6.6	6.6	91	92	82	88	88	58	29	-	18
72	Słubice	1015.1	1029.5	8	989.7	20	1019.1	6.7	6.4	7.1	6.7	6.8	92	92	81	90	89	63	17	-	14
78	Koło	1005.2	1020.5	12	976.0	20	1020.1	6.4	6.3	6.8	6.5	6.5	91	91	81	87	88	54	9	-	18
79	Siedlce	1003.1	1020.0	12	970.7	20	1021.9	5.9	5.7	6.2	6.2	6.0	88	89	80	86	86	52	27	-	17
80	Warszawa-Okęcie	1007.9	1024.1	12	976.5	20	1021.3	6.2	5.9	6.4	6.3	6.2	89	89	77	86	86	35	8	1	16
85	Terespol	1005.2	1022.9	12	972.1	20	1022.6	6.0	5.7	6.3	6.0	6.0	90	92	80	86	87	48	16	-	16
90	Zielona Góra	995.6	1011.1	4	970.6	20	1019.0	6.6	6.4	6.9	6.6	6.6	93	94	85	90	91	63	29	-	20
91	Leszno-Strzyżewice	1007.4	1021.2	12	981.4	20	1019.9	6.5	6.4	7.0	6.7	6.7	91	93	80	89	89	64	17 26	-	15
97	Kalisz	1001.3	1015.2	12	973.8	20	1019.4	6.4	6.3	7.0	6.7	6.6	93	94	83	90	90	61	9	-	19
98	Łódź-Lublinek	997.3	1011.7	12	969.1	20	1020.8	6.4	6.2	6.6	6.5	6.4	91	92	79	87	88	56	10	-	14
105	Włodawa	1000.4	1016.8	12	969.1	20	1022.6	5.9	5.5	6.1	6.0	5.9	92	93	79	87	88	46	9	-	13
112	Sulejów	997.1	1011.0	12	969.5	20	1020.8	6.4	6.1	6.8	6.6	6.5	94	94	84	91	91	56	10	-	20
115	Lublin-Radawiec	992.0	1007.6	12	962.6	20	1022.1	5.7	5.5	6.1	6.0	5.8	90	90	80	88	88	64	5 9*	-	15
116	Legnica	1003.6	1017.8	4	979.9	20	1019.3	6.5	6.4	7.2	6.7	6.7	91	92	84	90	90	65	21 29	-	23
114	Wieluń	995.4	1009.2	12	969.0	20	1020.1	6.4	6.3	6.9	6.6	6.6	91	92	81	90	88	65	1	-	14
117	Zgorzelec	993.9	1008.0	4	972.0	17	1019.2	6.5	6.1	6.5	6.3	6.4	-	89	79	88	-	57	16	-	15
120	Wrocław-Strachowice	1004.3	1018.2	4	979.7	20	1019.5	6.4	6.4	7.2	6.6	6.7	92	93	80	89	89	58	21	-	16
127	Jelenia Góra	976.3	990.4	4	955.2	17	1019.9	5.7	5.6	6.1	5.8	5.9	86	88	72	85	84	44	1	-	7
131	Kielce	989.1	1002.6	12	962.7	20	1022.2	6.0	5.7	6.3	6.3	6.1	91	91	81	89	88	49	9	-	19
130	Częstochowa	984.3	996.9	12	959.5	20	1021.0	6.3	6.1	6.6	6.5	6.4	91	92	81	86	88	44	26	-	14
136	Śnieżka	833.4	847.6	4	813.4	17	-	4.0	4.0	4.1	4.1	4.0	85	85	84	86	85	30	2 25*	6	21
139	Zamość	995.5	1011.5	12 13	966.8	20	1022.4	5.6	5.3	6.1	5.9	5.7	91	90	76	88	87	47	28	-	11
138	Sandomierz	994.9	1009.4	12	968.0	20	1022.3	5.8	5.6	6.1	6.2	5.9	91	90	79	88	87	45	9	-	14
141	Opole	998.1	1011.8	4 5	974.4	20	1020.4	6.6	6.4	6.9	6.8	6.7	89	91	78	86	86	56	27	-	12
151	Kłodzko	980.4	994.2	4	957.4	18	1019.8	6.1	6.0	6.5	6.3	6.2	89	87	80	87	86	59	27	-	16
165	Katowice	985.3	997.8	4 5	962.5	20	1020.7	6.2	6.0	6.7	6.5	6.3	89	92	81	87	87	66	25	-	14
170	Rzeszów-Jasionka	997.0	1011.4	13	971.2	20	1022.3	5.8	5.6	6.6	6.2	6.1	92	92	80	91	89	42	27	-	17
171	Racibórz	996.6	1009.2	4 5*	973.8	19	1020.7	6.5	6.4	7.0	6.8	6.7	88	90	81	85	86	60	17	-	17
173	Kraków-Balice	991.6	1003.8	12 13	967.8	20	1021.3	6.2	6.1	7.0	6.7	6.5	93	94	86	92	92	67	17	-	25
176	Tarnów	995.2	1008.3	12	970.5	20	1021.3	6.0	6.0	6.8	6.5	6.3	86	87	78	87	85	51	27	-	16
185	Aleksandrowice	971.0	983.7	4	949.2	18 20	1020.1	6.1	6.0	6.7	6.5	6.3	85	87	81	85	84	58	17 26	-	16
186	Przemyśl	987.8	1002.2	13	962.1	20	1022.8	5.8	5.3	6.1	6.0	5.8	88	87	76	84	84	40	28	-	13
199	Nowy Sącz	984.8	997.0	13	961.3	20	1021.5	6.0	5.7	6.7	6.5	6.2	89	89	74	85	85	52	13 16	-	12
207	Lesko	976.0	989.4	13	952.6	20	1022.5	5.5	5.3	6.2	5.9	5.7	86	85	68	80	80	37	28	2	6
220	Zakopane	918.4	930.3	4 5	898.1	20	-	4.8	4.8	5.4	5.4	5.2	88	88	72	86	83	36	1	1	11
224	Kasprowy Wierch	796.4	809.0	4	778.8	20	-	3.5	3.5	4.1	3.8	3.7	79	77	86	84	82	21	27	6	23

Nr	STACJA	PRĘDKOŚĆ WIATRU v							LICZBA PRZYPADKÓW W PRZYDZIAŁACH								LICZBA DNI		ZACHMURZENIE N					LICZBA DNI	
		1	7	13	19	Dies	Max	Date	0	>0-2	>2-4	>4-7	>7-10	>10-15	>15-20	>20	≥10	>15	1	7	13	19	Dies	◔	◕
2	Łeba	3.5	3.6	4.5	4.0	3.9	17	29	4	70	75	76	12	2	1	-	3	1	4.7	5.6	5.4	6.1	5.5	3	9
3	Hel	5.2	5.2	5.2	5.3	5.2	10	16 17 20•	2	41	60	71	66	-	-	-	7	-	5.9	5.9	6.3	5.4	5.9	1	9
4	Ustka	3.8	4.2	4.7	3.9	4.1	16	29	-	59	94	75	9	2	1	-	3	1	4.4	5.2	5.3	5.1	5.0	5	7
5	Lębork	1.2	1.5	2.9	1.3	1.7	12	29	77	104	38	18	2	1	-	-	1	-	4.6	5.4	5.3	5.3	5.4	3	8
9	Gdańsk-Rębiechowo	4.1	4.2	4.8	4.2	4.3	13	29	10	48	84	70	23	5	-	-	6	1	5.5	6.0	5.9	5.3	5.6	3	11
19	Koszalin-Zegrze	2.4	2.4	3.3	2.2	2.6	12	20	77	49	63	43	6	2	-	-	2	-	5.5	5.7	5.6	5.2	5.4	4	10
14	Kołobrzeg	2.9	3.9	4.1	3.6	3.6	12	29	11	69	88	59	12	1	-	-	1	-	5.4	5.7	5.8	5.5	5.7	3	11
15	Elbląg	4.1	3.8	4.4	3.7	4.1	14	20 21	13	61	69	74	19	4	-	-	4	-	5.9	6.6	6.8	6.1	6.3	3	16
18	Suwałki	3.6	3.4	4.4	4.4	4.0	12	21	10	78	66	53	32	1	-	-	1	-	6.4	6.4	6.5	5.5	6.3	3	17
20	Kętrzyn	4.1	4.1	5.1	4.0	4.3	13	29	17	61	55	62	44	1	-	-	2	-	5.5	6.8	6.5	5.7	6.1	1	11
25	Świnoujście	3.8	4.3	4.4	3.7	4.0	14	21	12	73	69	62	13	11	-	-	4	-	4.0	5.6	5.2	4.2	4.9	5	6
26	Mikołajki	2.5	3.0	3.6	2.9	3.0	9	17 20 21•	26	98	49	56	11	-	-	-	-	-	5.8	7.2	6.6	5.9	6.4	1	12
27	Resko	2.6	2.4	2.9	2.7	2.7	9	17 29	32	107	46	47	8	-	-	-	-	-	5.4	6.3	6.0	5.2	5.8	3	13
29	Olsztyn-Dajtki	2.7	3.2	3.1	3.0	3.0	9	21	16	92	79	50	3	-	-	-	-	-	6.0	6.6	6.1	5.5	6.2	2	13
31	Szczecinek	3.9	3.3	3.8	3.2	3.2	9	20 29	3	114	64	53	6	-	-	-	1	-	5.7	6.0	5.9	5.8	5.7	3	12
33	Chojnice	3.4	3.4	3.9	3.5	3.5	13	29	5	84	86	55	9	1	-	-	2	-	5.0	6.4	5.6	5.8	5.8	2	14
42	Szczecin-Dąbie	3.5	3.8	4.5	3.7	3.9	13	29	11	75	75	52	23	4	-	-	5	-	4.6	5.7	5.6	5.5	5.4	5	11
47	Piła	2.9	3.4	4.3	3.2	3.4	10	21 29	12	92	70	49	17	-	-	-	5	-	5.5	6.6	5.5	5.1	5.7	2	13
51	Białystok	3.2	3.2	4.2	3.8	3.6	9	13 14 21	17	69	64	75	15	-	-	-	-	-	6.1	6.2	5.8	5.7	5.9	4	15
49	Bydgoszcz	2.8	3.2	4.3	3.2	3.3	10	20 29	20	88	63	48	21	-	-	-	2	-	5.2	6.1	5.8	4.7	5.6	3	12
50	Mława	4.1	4.8	4.9	3.9	4.2	11	13	9	69	56	77	29	1	-	-	1	-	5.6	6.8	6.6	6.0	6.2	2	15
52	Ostrołęka	1.5	1.6	2.5	1.8	1.8	6	20 21	20	164	43	13	-	-	-	-	-	-	5.6	6.5	6.2	5.7	6.1	2	16
54	Toruń	2.7	2.6	3.4	3.0	2.9	10	16	23	98	58	55	6	-	-	-	2	-	5.8	6.1	5.7	5.0	5.7	4	13
61	Gorzów Wlkp	3.8	4.2	4.6	3.8	4.1	10	16 20	22	54	53	84	27	-	-	-	2	-	5.1	6.2	6.4	5.5	5.8	3	13
68	Płock-Radziwie	2.7	2.5	3.1	2.9	2.8	9	20	46	73	61	54	6	-	-	-	-	-	5.8	6.0	6.0	5.0	5.8	4	13
70	Poznań-Ławica	3.1	3.6	4.1	3.8	3.6	10	20	32	69	56	65	18	-	-	-	1	-	5.6	7.0	5.8	4.6	5.7	1	13
72	Słubice	1.6	2.0	2.6	1.6	1.9	8	20 29	41	123	59	15	2	-	-	-	-	-	5.2	5.5	5.7	5.3	5.6	3	9
78	Koło	3.2	3.5	4.1	3.0	3.4	10	20	26	74	67	64	9	-	-	-	1	-	5.3	5.7	5.6	5.5	5.6	4	11
79	Siedlce	2.5	2.6	3.1	2.9	2.7	8	19 20 21	42	79	75	37	7	-	-	-	-	-	5.1	6.1	5.5	5.5	5.6	3	12
80	Warszawa-Okęcie	3.9	3.7	4.8	3.9	4.0	11	21	3	67	80	72	17	1	-	-	3	-	6.0	5.8	5.8	4.7	5.6	1	10
85	Terespol	2.5	2.5	3.5	3.3	2.9	9	17 19	15	107	72	37	9	-	-	-	-	-	6.2	5.6	5.6	5.9	5.7	5	13
90	Zielona Góra	3.2	3.3	2.9	2.9	3.0	9	16	17	88	88	45	2	-	-	-	-	-	6.1	6.5	6.1	5.6	6.0	1	14
91	Leszno-Strzyżewice	3.2	2.9	3.7	3.2	3.2	10	20	21	80	70	58	11	-	-	-	1	-	5.8	6.2	5.9	5.3	5.8	2	12
97	Kalisz	2.5	2.6	3.4	2.7	2.7	9	20	38	83	63	53	3	-	-	-	-	-	5.1	6.3	5.6	5.7	5.6	3	11
98	Łódź-Lublinek	3.4	3.9	4.5	3.6	4.0	10	20 21 29	17	66	56	78	23	-	-	-	3	1	5.7	6.3	5.7	5.5	5.7	3	11
105	Włodawa	1.8	1.6	2.8	2.1	2.1	8	19 20 21	50	108	55	21	6	-	-	-	-	-	4.7	5.0	5.3	5.2	5.1	7	12
112	Sulejów	2.5	2.8	3.5	3.1	3.0	10	19 20 21	27	91	73	33	16	-	-	-	4	-	5.1	6.2	5.5	4.8	5.7	2	12
115	Lublin-Radawiec	3.0	2.9	3.5	3.0	3.1	8	19 21	21	84	80	52	3	-	-	-	-	-	4.6	5.5	5.5	5.4	5.1	5	8
116	Legnica	3.5	2.9	3.9	3.3	3.2	10	13 20 21	33	77	63	49	18	-	-	-	5	-	5.5	6.7	6.3	5.2	6.0	3	11
114	Wieluń	2.2	2.3	3.0	2.4	2.5	6	10 20 29	11	118	80	31	-	-	-	-	1	-	5.2	6.2	6.0	6.1	5.8	2	14
117	Zgorzelec	•	3.7	4.9	3.6	•	•	•	•	•	•	•	•	•	•	•	•	•	•	•	•	•	•	•	•
120	Wrocław-Strachowice	3.5	3.2	4.2	3.3	3.6	11	20	13	86	56	70	14	1	-	-	4	-	5.6	6.6	6.0	5.3	5.8	1	8
127	Jelenia Góra	3.1	2.7	4.6	2.7	3.2	14	29	58	69	43	40	25	5	-	-	7	-	4.6	5.4	5.7	5.2	5.3	2	9
131	Kielce	2.8	2.8	3.4	3.1	3.0	9	20	38	71	67	55	9	-	-	-	1	-	4.4	6.0	5.8	5.5	5.4	4	9
130	Częstochowa	2.8	3.0	3.5	3.2	3.1	9	9 19 29	2	95	104	32	7	-	-	-	-	-	5.2	6.8	5.5	5.6	5.8	2	14
136	Śnieżka	13.9	14.9	13.6	12.7	13.8	38	16	4	24	27	36	15	32	34	68	25	20	5.5	5.8	5.7	5.7	5.7	5	15
139	Zamość	2.2	2.3	3.3	2.5	2.6	8	19 20 21	18	126	57	36	3	-	-	-	-	-	4.4	4.8	5.1	4.7	4.7	9	6
138	Sandomierz	3.5	3.6	4.5	4.1	3.9	12	21	20	53	80	68	18	1	-	-	6	-	4.3	5.8	4.9	4.6	4.9	6	10
141	Opole	3.4	3.5	4.0	2.9	3.3	12	21	23	78	74	51	12	1	-	-	2	-	5.5	6.3	5.7	5.5	5.8	1	10
151	Kłodzko	3.2	3.8	3.8	2.7	3.5	13	16	50	69	46	43	25	7	-	-	12	-	5.8	7.0	6.1	6.0	6.3	1	17
165	Katowice	2.6	2.6	2.9	2.6	2.6	9	20 21	19	118	64	35	4	-	-	-	-	-	5.5	6.4	5.6	5.8	5.9	2	13
170	Rzeszów-Jasionka	3.2	3.5	4.9	3.5	3.7	11	19	16	70	70	67	16	1	-	-	2	-	4.4	5.3	5.0	4.4	4.7	5	8
171	Racibórz	2.1	2.0	2.4	1.8	2.0	7	21	35	130	59	16	-	-	-	-	-	-	5.8	6.4	5.8	5.4	6.0	1	12
173	Kraków-Balice	2.0	2.2	3.0	2.1	2.3	7	9 10 19•	45	99	62	34	-	-	-	-	-	-	5.3	6.4	5.9	6.3	6.1	2	17
176	Tarnów	1.7	2.0	2.3	2.2	2.1	7	21	42	116	56	26	-	-	-	-	-	-	4.2	5.0	5.0	5.3	4.9	5	11
185	Aleksandrowice	3.6	3.4	3.5	3.4	3.5	19	28	38	82	52	37	19	9	3	-	7	2	5.3	6.1	5.6	5.6	5.7	1	13
186	Przemyśl	3.0	2.9	4.4	3.4	3.4	10	10 19	16	90	64	47	23	-	-	-	2	-	4.5	5.0	4.7	4.5	4.6	7	7
199	Nowy Sącz	0.9	0.6	1.7	1.0	1.0	8	19 21	149	57	25	7	2	-	-	-	-	-	4.2	5.4	5.1	4.8	5.0	4	11
207	Lesko	2.7	3.1	3.9	2.6	2.9	12	18 20	47	90	46	35	20	2	-	-	4	-	4.3	4.7	5.1	5.1	4.8	6	5
220	Zakopane	0.9	0.8	1.8	1.5	1.2	10	18	114	89	23	12	2	-	-	-	1	1	3.9	5.9	5.3	5.3	5.1	3	10
224	Kasprowy Wierch	7.4	8.2	7.8	8.6	7.9	21	18 30	24	16	27	56	42	47	25	3	21	7	5.3	5.2	5.3	5.8	5.4	4	15

Nr	STACJA	OPAD Rd						LICZBA DNI						LICZBA DNI											
		ΣR_d I dek.	ΣR_d II dek.	ΣR_d III dek.	$\Sigma R_{d,m}$	$R_{d,max}$	Data	0,0	≥0,1	≥1,0	≥5,0	≥10,0	≥20,0	●	✳	▲	≡	=	⌴	⌓	V	∞	+	+	∞	⊠	⊛
2	Łeba	5.2	13.5	7.6	26.3	6.8	20	6	11	7	1	–	–	14	4	1	6	26	6	7	2	–	–	–	1	–	7
3	Hel	6.2	9.9	9.6	25.7	6.3	22	2	13	8	2	–	–	10	4	–	1	22	3	11	–	–	–	–	1	–	–
4	Ustka	1.9	14.6	7.2	23.7	5.9	19	4	8	8	1	–	–	12	4	–	6	28	11	9	–	–	–	–	3	–	6
5	Lębork	2.1	11.7	3.7	17.5	5.4	20	2	12	5	1	–	–	11	5	–	5	28	6	12	–	–	–	–	5	–	7
9	Gdańsk-Rębiechowo	7.8	15.5	1.3	24.6	7.2	8	3	11	5	3	–	–	10	4	–	5	27	3	8	–	–	–	–	1	–	8
19	Koszalin-Zegrze	0.6	15.4	11.2	27.2	8.0	20	8	9	6	3	–	–	13	5	–	9	27	6	5	–	–	–	–	3	1	8
14	Kołobrzeg	1.7	12.2	11.9	25.8	8.5	21	2	13	8	2	–	–	9	4	–	6	26	10	7	–	–	–	–	4	1	7
15	Elbląg	3.8	25.7	4.3	33.8	11.7	18	5	12	8	2	1	–	13	5	–	9	29	7	5	–	–	–	–	–	–	9
18	Suwałki	10.6	22.0	6.8	39.4	8.7	20	3	15	7	3	–	–	16	6	–	11	21	8	–	6	–	–	–	2	–	9
20	Kętrzyn	5.7	31.9	15.8	53.4	17.2	18	1	11	7	5	1	–	11	3	–	9	28	4	7	4	–	–	–	2	–	8
25	Świnoujście	1.1	10.0	6.7	17.8	5.9	19	2	11	6	1	–	–	9	4	–	8	26	2	1	–	–	–	–	2	–	1
26	Mikołajki	4.9	25.5	14.5	44.9	9.4	18	9	9	7	5	–	–	12	7	–	7	28	8	6	–	–	–	–	–	–	9
27	Resko	1.6	16.3	12.3	30.2	8.1	19	3	13	7	2	–	–	13	3	–	8	22	5	–	–	–	–	–	–	–	8
29	Olsztyn-Dajtki	3.2	45.8	15.0	64.0	31.3	18	3	9	8	3	1	1	9	2	–	8	26	6	8	–	–	–	–	–	–	9
31	Szczecinek	1.5	13.2	10.1	24.8	8.6	20	3	12	5	2	–	–	11	4	–	10	29	9	–	2	–	–	–	–	–	9
33	Chojnice	2.4	16.7	2.3	21.4	6.7	18	3	13	6	1	–	–	13	3	–	14	27	9	5	3	–	–	–	–	–	–
42	Szczecin-Dąbie	1.1	12.3	6.9	20.3	6.3	19	2	12	8	1	–	–	11	3	–	7	28	2	2	–	–	1	–	–	1	8
47	Piła	1.6	10.3	4.8	16.7	4.5	18	4	14	6	–	–	–	13	2	–	11	29	7	6	2	–	1	–	3	–	1
51	Białystok	3.1	9.0	0.7	12.8	5.2	20	6	10	3	1	–	–	13	7	–	5	24	8	4	–	–	–	–	–	–	5
49	Bydgoszcz	2.1	17.6	5.9	25.6	10.0	18	5	11	6	1	1	–	14	3	–	12	28	13	7	–	–	–	–	3	–	–
50	Mława	4.1	24.2	7.0	35.3	10.7	18	3	10	7	3	1	–	12	3	–	13	28	9	9	3	–	–	–	1	–	9
52	Ostrołęka	5.2	19.3	2.5	27.0	9.2	18	4	14	7	1	–	–	12	7	–	8	25	12	6	1	–	–	–	1	–	7
54	Toruń	1.4	25.8	5.4	32.6	19.5	18	1	14	6	1	1	–	13	5	–	12	30	15	10	1	–	–	–	2	–	4
61	Gorzów Wlkp	0.1	12.5	8.8	21.4	6.6	19	3	10	4	3	–	–	12	3	–	10	28	6	3	2	–	–	–	3	–	3
63	Płock-Radziwie	0.8	28.7	3.4	32.9	13.6	18	4	10	6	2	1	–	13	3	–	7	27	9	10	–	1	–	–	1	–	1
70	Poznań-Ławica	1.0	14.4	7.1	22.5	7.5	18	3	13	6	1	–	–	12	4	–	9	30	12	12	–	–	–	–	3	–	2
72	Słubice	0.0	12.1	11.8	23.9	6.0	19	3	11	7	1	–	–	12	3	–	6	29	7	2	–	–	–	–	4	1	7
78	Koło	0.0	17.6	2.3	19.9	12.7	18	6	6	4	1	1	–	9	3	–	7	28	13	3	–	–	–	–	5	–	–
79	Siedlce	2.0	5.3	1.0	8.3	2.9	20	3	10	1	–	–	–	10	6	–	8	27	12	4	–	1	–	–	6	–	7
80	Warszawa-Okęcie	0.9	11.6	0.5	13.0	4.6	18	7	7	3	–	–	–	13	4	–	7	28	11	4	–	1	–	–	1	–	–
85	Terespol	1.1	6.6	1.7	9.4	5.0	20	3	9	3	1	–	–	7	6	–	6	24	11	2	–	–	–	–	1	–	5
90	Zielona Góra	0.7	15.4	13.2	29.3	6.4	19	3	15	8	3	–	–	12	5	–	13	30	2	6	–	–	–	–	–	–	8
91	Leszno-Strzyżewice	1.0	15.9	8.7	25.6	11.0	18	7	11	5	2	1	–	13	4	–	7	28	14	9	–	–	–	–	3	–	6
97	Kalisz	1.1	18.1	2.7	21.9	10.5	18	4	6	5	2	1	–	9	4	–	4	30	7	9	–	–	–	–	2	–	7
98	Łódź-Lublinek	2.0	33.2	0.9	36.1	11.1	18	4	12	5	3	1	–	12	6	–	4	29	11	7	–	–	–	–	3	–	–
105	Włodawa	0.3	5.4	1.7	7.4	4.3	20	6	5	2	–	–	–	8	4	–	4	25	12	10	–	–	–	–	1	–	4
112	Sulejów	2.5	19.6	0.4	22.5	7.4	14	4	11	5	2	–	–	12	7	1	8	29	12	6	1	1	–	–	–	–	7
115	Lublin-Radawiec	0.5	6.1	1.7	8.3	4.1	20	7	8	3	–	–	–	10	7	–	10	26	15	9	1	–	–	–	–	–	9
116	Legnica	6.4	23.2	5.1	34.7	20.8	18	4	11	5	2	1	1	13	5	–	5	28	7	12	–	–	–	–	1	–	7
114	Wieluń	2.6	25.5	6.5	34.6	10.1	14	–	10	6	3	1	–	8	5	–	7	29	9	13	–	–	–	–	2	–	8
117	Zgorzelec	2.3	27.7	21.9	51.9	14.0	18	1	12	8	3	2	–	–	–	–	–	–	–	–	–	–	–	–	–	–	7
120	Wrocław-Strachowice	1.2	22.9	3.1	27.2	18.2	18	9	8	4	1	1	–	13	8	–	7	28	15	6	–	–	–	–	1	–	7
127	Jelenia Góra	4.5	25.1	9.1	38.7	16.7	18	4	10	6	2	1	–	9	7	–	9	30	7	4	–	–	–	–	4	–	9
131	Kielce	3.8	15.9	3.3	23.0	6.7	20	3	14	6	1	–	–	10	8	–	4	27	9	10	–	–	–	–	–	–	8
130	Częstochowa	2.1	18.7	1.3	22.1	8.7	14	5	9	6	1	–	–	11	8	–	8	27	6	2	–	–	–	–	–	–	9
136	Śnieżka	8.5	57.6	55.7	121.8	30.5	22	1	22	14	5	3	2	7	12	–	24	–	–	–	23	8	–	13	–	–	22
139	Zamość	0.0	3.2	1.8	5.0	2.5	20	2	9	1	–	–	–	6	6	–	4	22	21	8	–	–	–	–	1	–	9
138	Sandomierz	1.2	4.1	2.9	8.2	3.2	20	4	10	2	–	–	–	9	6	–	7	28	15	1	–	–	–	–	–	–	7
141	Opole	0.4	19.6	2.6	22.6	7.4	14	4	11	5	2	–	–	10	5	–	8	29	5	5	–	–	–	–	1	–	6
151	Kłodzko	1.2	26.7	10.4	38.3	21.8	18	9	10	5	2	1	1	11	7	–	12	26	10	11	1	–	–	–	–	–	8
165	Katowice	1.5	30.2	4.2	35.9	15.0	14	4	11	6	2	1	–	8	8	1	8	29	14	10	–	–	–	–	1	–	9
170	Rzeszów-Jasionka	0.0	3.2	6.2	9.4	4.4	22	7	7	3	–	–	–	9	6	–	8	27	8	8	1	–	–	–	–	–	8
171	Racibórz	1.3	36.2	8.1	45.6	14.6	14	2	13	8	3	2	–	11	7	–	1	29	8	–	–	–	–	–	–	–	8
173	Kraków-Balice	1.5	14.4	4.7	20.6	8.8	14	3	13	6	1	–	–	11	6	–	11	27	8	5	–	–	–	–	–	–	8
176	Tarnów	0.5	7.9	5.7	14.1	5.7	20	2	12	4	1	–	–	5	6	–	7	24	13	6	–	–	–	–	5	–	7
185	Aleksandrowice	2.0	17.0	12.6	31.6	10.9	14	3	12	6	2	2	–	11	5	–	12	25	7	8	–	–	–	–	2	–	8
186	Przemyśl	1.0	3.0	2.2	6.2	2.0	21	2	8	2	–	–	–	5	5	–	8	27	8	8	–	–	–	–	1	–	7
199	Nowy Sącz	0.0	2.4	8.0	10.4	3.4	21	4	7	4	–	–	–	4	7	–	11	23	10	8	–	–	–	1	1	–	9
207	Lesko	0.3	1.9	1.7	3.9	1.6	21	4	8	2	–	–	–	5	7	–	6	22	12	8	–	–	–	–	1	–	8
220	Zakopane	0.2	10.0	14.1	25.3	10.1	22	3	11	6	1	1	–	7	10	–	7	26	20	1	4	–	–	–	–	–	13
224	Kasprowy Wierch	1.1	34.5	32.7	68.3	16.5	22	2	12	7	4	4	–	1	14	–	26	–	1	–	22	–	1	11	–	–	16

Blank page retained for pagination

TABLICA IV

WYNIKI MIESIĘCZNE SPOSTRZEŻEŃ POSTERUNKÓW METEOROLOGICZNYCH I OPADOWYCH

МЕСЯЧНЫЕ РЕЗУЛЬТАТЫ НАБЛЮДЕНИЙ МЕТЕОРОЛОГИЧЕСКИХ И ОСАДКОМЕРНЫХ ПОСТОВ

MONTHLY RESULTS OF OBSERVATIONS AT METEOROLOGICAL AND RAINFALL POSTS

Nr	POSTERUNEK	TEMPERATURA POWIETRZA T: Dies	$\overline{Max}$	$\overline{Min}$	Max abs.	Date	Min abs.	Date	OPAD R_d: ΣR_d I dek.	ΣR_d II dek.	ΣR_d III dek.	$\Sigma R_{d,m}$	$R_{d,max}$	Date	LICZBA DNI: 0.0	≥ 0.1	≥ 1.0	≥ 5.0	≥ 10.0	≥ 20.0	LICZBA DNI: ●	✳	▲	≡	V	∾	⚡	⊠
1	Rozewie	2.7	5.7	0.8	10.1	1 8	-7.2	26 27	4.7	12.0	5.1	21.8	5.6	11	-	12	7	1	-	-	10	4	-	5	-	-	-	6
6	Gdynia	3.4	5.6	1.7	10.0	3	-6.8	26	5.6	10.4	3.1	19.1	5.5	20	-	14	5	1	-	-	11	5	1	8	-	-	-	7
7	Słupsk	1.8	4.4	-0.5	12.1	1	-14.1	24	3.6	19.6	18.0	41.2	12.8	22	1	9	8	3	1	-	7	4	-	8	-	-	-	7
9	Darłowo	3.0	5.5	0.6	12.9	1	-10.0	24	0.8	13.2	3.8	17.8	4.2	20	3	8	5	-	-	-	7	1	-	4	-	-	-	6
10	Czarna Dąbrówka	1.5	3.8	-0.5	10.0	1	-11.9	24	3.7	9.6	4.5	17.8	5.0	19	2	11	8	1	-	-	9	4	-	7	-	-	-	8
11	Świbno	2.0	4.4	-0.3	9.1	8	-11.9	24	3.7	17.8	11.0	32.5	9.9	22	3	10	8	3	-	-	7	3	-	7	1	-	-	8
12	Tolkmicko	2.6	4.9	0.3	9.6	4	-10.0	24	5.9	27.2	16.3	49.4	11.8	18	1	15	12	4	1	-	12	4	-	-	-	-	-	7
13	Gołdap	0.5	2.9	-1.6	11.5	2	-11.3	26	6.8	14.9	18.5	40.2	9.3	29	-	8	6	4	-	-	6	3	-	13	4	-	-	8
16	Kościerzyna	0.8	3.2	-1.1	8.1	1	-11.6	24	2.7	15.4	2.3	20.4	8.0	20	2	9	5	1	-	-	7	3	-	8	-	-	-	-
17	Lidzbark Warmiński	1.2	3.6	-1.0	10.4	4	-10.0	26	3.1	27.6	15.7	46.4	21.3	18	-	8	7	2	1	1	7	2	-	12	-	-	-	9
21	Giżycko	0.8	3.3	-1.1	9.4	4	-10.2	27	8.8	24.6	12.0	45.4	12.0	18	1	9	9	4	1	-	7	2	-	10	-	-	-	6
22	Olecko	0.1	2.4	-2.1	8.0	5	-11.1	26	7.1	20.4	12.3	39.8	8.0	20	2	13	8	5	-	-	11	2	-	10	-	-	-	9
23	Dziwnów	3.2	5.8	1.3	10.4	1 8	-6.4	26	1.1	7.1	8.8	17.0	5.0	19	1	13	4	1	-	-	10	3	1	9	1	-	-	1
24	Radostowo	1.3	4.0	-1.2	9.2	8	-9.7	27	4.3	19.5	3.7	27.5	9.0	18	-	11	8	2	-	-	8	3	-	10	-	-	-	8
28	Połczyn-Zdrój	1.8	4.7	-0.8	11.1	1	-12.5	24	3.0	14.8	5.2	23.0	6.9	20	-	10	4	2	-	-	9	4	-	7	-	-	-	7
30	Prabuty	1.6	3.7	-0.3	8.5	4 8	-9.0	26	4.0	20.1	3.8	27.9	10.0	18	-	11	8	1	1	-	10	2	-	19	-	-	-	2
32	Śliwice	1.6	4.1	-0.6	9.3	1	-9.4	26	5.6	18.0	2.4	26.0	9.5	18	-	12	6	1	-	-	12	1	-	4	1	-	-	-
34	Ostróda	1.4	3.5	-0.6	8.4	2 6	-10.0	26	5.8	44.3	7.6	57.7	26.2	18	3	11	8	4	1	1	10	2	-	10	-	-	-	8
35	Trzebież	2.8	5.2	0.5	11.1	3	-8.5	24	1.6	13.3	5.5	20.4	5.5	19	1	15	7	1	-	-	12	5	-	10	1	-	-	7
36	Biebrza	0.6	3.1	-2.0	9.2	5	-12.0	27	8.7	9.8	11.3	29.8	8.6	10	-	7	6	3	-	-	6	1	-	4	-	-	-	8
37	Różanystok	0.4	2.8	-1.9	9.5	2	-12.3	26	9.3	5.5	1.9	16.7	8.6	10	7	7	4	1	-	-	6	2	-	8	-	-	-	-
38	Szczytno	0.6	3.1	-1.4	8.6	4	-11.1	26	5.0	34.0	12.4	51.4	13.1	18	1	10	7	5	2	-	9	2	-	6	1	-	-	3
39	Szczuczyn	0.2	2.5	-2.0	7.3	5	-11.5	27	7.9	13.5	7.9	29.3	7.2	10	2	11	6	2	-	-	8	4	-	11	3	2	-	9
40	Wierzchowo	1.6	3.7	0.0	8.5	8	-9.0	24	2.3	12.8	7.2	22.3	7.8	20	-	10	6	2	-	-	8	4	-	2	1	-	-	1
41	Grudziądz	2.2	4.7	-0.1	9.9	6	-9.2	26	4.8	21.2	4.7	30.7	12.7	19	-	12	9	1	1	-	11	1	-	9	-	-	-	-
43	Zawodzie	0.9	3.5	-1.1	9.4	4	-10.2	27	7.3	21.2	5.1	33.6	8.3	18	2	14	6	1	-	-	10	4	-	13	3	-	-	7
45	Grzegórzki	0.6	3.0	-1.5	8.6	4	-11.5	23	0.9	30.2	6.7	37.8	15.6	18	1	9	6	2	1	-	7	2	-	12	-	-	-	8
44	Lipki	2.1	4.6	-0.1	9.5	3 8	-10.0	24	1.4	10.2	5.9	17.5	7.2	19	2	10	5	1	-	-	7	5	-	6	1	-	-	7
46	Kończewice	1.7	4.1	-0.2	9.0	2	-9.7	26	5.3	17.2	6.4	28.9	12.7	18	-	10	8	1	1	-	10	-	-	11	-	-	-	-
48	Przelewice	2.1	4.6	-0.3	10.1	3	-8.8	24	1.4	17.0	8.6	27.0	8.0	19	1	12	7	2	-	-	9	4	-	5	1	-	-	1
53	Rypin	1.8	4.3	-0.7	10.2	2	-10.6	26	3.1	35.2	2.1	40.4	28.7	18	-	7	5	1	1	1	7	-	-	2	-	-	-	-
55	Przasnysz	1.1	3.5	-0.9	9.5	4	-10.3	26	2.8	21.2	9.1	33.1	14.5	18	-	10	8	1	1	-	6	5	-	7	3	-	-	-
56	Trzcińsko-Zdrój	2.0	4.9	-0.8	10.9	3	-10.5	23	0.5	14.7	7.1	22.3	6.2	19	1	11	7	2	-	-	7	6	-	8	-	-	-	7
57	Krzyż	2.0	5.0	-0.4	9.3	2	-9.5	26	0.6	15.0	4.6	20.2	7.3	19	3	12	4	1	-	-	11	2	-	9	-	-	-	1
58	Budzyń	2.0	4.5	-0.2	9.5	1	-8.5	26	0.9	18.9	8.4	28.2	7.2	18	1	8	7	2	-	-	8	-	-	10	-	-	-	-
59	Szepietowo	0.4	3.0	-1.9	7.5	1 5	8-11.1	26	3.6	9.9	-	13.5	7.9	20	1	9	3	1	-	-	4	1	-	9	1	-	-	8
60	Bielsk Podlaski	0.6	3.4	-1.6	7.9	5	-12.6	26	3.0	8.2	0.1	11.3	4.7	20	8	7	4	-	-	-	7	-	-	11	1	-	-	-
62	Pułtusk	1.3	3.7	-0.6	8.9	4	-10.2	27	1.5	16.0	3.1	20.6	7.6	18	4	11	5	1	-	-	9	3	-	9	-	-	-	6
63	Białowieża	0.3	3.2	-2.5	9.2	2	-14.0	26	4.0	12.6	0.4	17.0	8.9	20	6	11	3	1	-	-	8	3	-	8	8	-	-	-
64	Poświętne	1.7	4.2	-0.4	9.5	4	-10.0	26	1.3	21.7	1.5	24.5	11.0	18	-	11	5	1	1	-	10	2	-	7	1	-	-	1
65	Szamotuły-Baborówka	2.1	4.7	-0.1	9.3	29	-8.9	26	1.6	13.6	3.8	19.0	6.1	18	3	12	5	1	-	-	10	3	-	4	-	-	-	-
66	Przebędowo	2.2	4.7	-0.2	10.4	2	-9.2	26	0.0	15.4	9.9	25.3	7.4	18	7	7	7	2	-	-	5	2	-	6	-	-	-	1
67	Gorzyń	2.4	5.0	0.2	9.6	2	-7.8	26	0.8	14.2	10.4	25.4	5.7	19	1	12	7	1	-	-	10	4	1	9	-	-	-	2
69	Sulęcin	2.4	5.1	-0.1	9.6	2 3	-8.2	23	0.7	21.8	12.2	34.7	15.5	19	-	14	6	2	1	-	10	4	-	11	-	-	-	2
71	Legionowo	1.6	4.1	-0.5	9.1	1	-10.5	26	0.9	21.5	0.3	22.7	10.0	18	3	7	4	2	1	-	7	-	-	7	-	-	-	-
73	Paproć	2.5	5.3	-0.2	9.2	2 29	-9.7	26	0.7	14.2	5.5	20.4	7.4	18	4	8	4	2	-	-	6	3	-	9	1	-	-	-
74	Ostrowy	2.0	4.7	-0.3	10.2	2	-10.9	26	1.3	27.4	4.9	33.6	13.3	18	1	9	5	2	1	-	9	1	-	6	-	-	-	-
75	Warszawa-Bielany	2.1	4.5	-0.1	9.1	29	-10.4	26	4.8	17.7	0.4	22.9	6.8	18	4	10	8	2	-	-	9	1	-	3	-	-	-	-
76	Warszawa, Obser. Astr.	1.7	4.2	-0.6	11.2	5	-11.1	26	1.2	14.2	0.9	16.3	5.7	18	1	7	5	1	-	-	7	1	-	8	-	-	-	-
77	Sinołęka	0.8	3.5	-1.8	8.7	18	-11.1	26	1.2	8.5	2.3	12.0	4.6	20	-	8	5	-	-	-	7	1	-	9	2	-	-	7
81	Brwinów	1.9	4.7	-0.3	10.2	2	-11.3	26	0.2	24.1	0.6	24.9	8.2	18	3	6	4	3	-	-	6	1	-	7	-	-	-	-
82	Wielichowo	2.4	5.2	0.1	10.8	29	-9.2	26	0.4	14.5	12.1	27.0	8.1	29	-	11	6	2	-	-	8	5	-	10	-	-	-	1
83	Świder	1.4	4.3	-0.9	9.6	4	-10.2	26	0.3	15.7	0.3	16.3	7.5	20	9	6	4	1	-	-	6	1	-	4	-	-	-	-
84	Topola Błonie	2.2	5.0	-0.2	10.7	2	-11.3	26	2.1	23.7	0.9	26.7	11.2	18	2	7	5	2	1	-	7	1	-	5	-	-	-	-
86	Biała Podlaska	0.8	3.6	-1.6	8.6	7	-12.0	26	1.7	7.5	0.4	9.6	6.0	20	1	7	3	1	-	-	6	1	-	7	1	-	-	-
87	Trzebiechów	2.6	5.3	0.2	10.4	2	-10.8	26	-	11.0	17.4	28.4	9.3	21	2	8	5	3	-	-	6	3	-	6	-	-	-	7
88	Skierniewice	1.8	4.7	-0.4	9.9	4	-12.4	26	1.7	22.2	0.3	24.2	7.7	14	2	8	5	2	-	-	8	-	-	3	-	-	-	-
89	Witaszyce	2.1	4.8	-0.2	10.6	1	-10.7	26	0.5	23.2	8.2	31.9	16.2	18	2	7	5	2	1	-	6	2	-	9	-	-	-	7
92	Strzelno	1.2	4.3	-1.2	10.6	1	-14.5	26	2.7	23.3	1.4	27.4	9.0	14	-	11	5	2	-	-	8	4	-	5	2	-	-	-
93	Żelechów	0.8	3.6	-1.4	8.6	5 18	-11.1	26	1.5	13.3	0.3	15.1	10.0	20	-	6	3	1	1	-	5	2	-	19	-	-	-	-

Nr	POSTERUNEK	TEMPERATURA POWIETRZA T: Dies	$\overline{Max}$	$\overline{Min}$	Max abs.	Data	Min abs.	Data	OPAD R_d: ΣR_d I dek.	ΣR_d II dek.	ΣR_d III dek.	$\Sigma R_{d,m}$	$R_{d,max}$	Data	LICZBA DNI: 0.0	≥0.1	≥1.0	≥5.0	≥10.0	≥20.0	LICZBA DNI: ●	✱	▲	≡	V	∾	⊼	⊠
94	Radzyń Podlaski	0.8	3.6	-1.8	9.5	18	-11.5	26	1.0	3.6	0.0	4.6	2.3	19	2	5	2	-	-	-	5	1	-	7	1	-	-	-
95	Puczniew	2.3	5.1	-0.2	11.2	2	-12.6	26	3.9	27.7	0.5	32.1	11.7	19	-	8	5	3	1	-	7	1	-	17	-	-	-	-
96	Koziegłowy	1.3	3.8	-1.0	11.2	3	-12.7	26	1.7	9.4	-	11.1	6.5	20	-	3	3	1	-	-	3	-	-	6	-	-	-	-
99	Smolice	2.4	5.3	-0.1	11.6	1	-9.9	26	0.4	28.1	3.0	31.5	21.4	18	4	7	4	2	1	1	6	2	-	15	-	-	-	7
100	Żary	2.1	5.3	-0.6	10.9	3	-13.5	23	0.3	16.4	19.7	36.4	11.2	21	1	14	7	4	1	-	10	7	-	6	-	-	1	8
101	Nowe Miasto	1.2	4.0	-1.2	9.6	29	-13.6	26	6.0	22.0	0.2	28.2	7.8	14	2	10	5	3	-	-	8	3	-	16	2	-	-	-
102	Sobieszyn	1.0	3.8	-1.3	9.1	8 18	-11.3	26	8.9	10.2	2.0	21.1	8.5	9	2	8	6	2	-	-	7	2	-	13	2	-	-	-
103	Szprotawa	2.2	5.3	-0.6	10.6	4	-11.6	26	0.5	15.2	18.5	34.2	7.6	18	-	13	9	3	-	-	9	4	-	4	-	-	1	7
104	Sieradz	2.2	5.0	-0.6	10.8	2	-13.7	26	0.9	21.2	1.5	23.6	9.7	18	-	8	5	2	-	-	7	2	-	7	1	2	-	7
106	Wińsko	2.4	5.1	-0.1	11.4	29	-10.8	26	0.4	20.4	5.9	26.7	16.6	18	-	9	4	1	1	-	6	3	-	4	-	-	-	5
107	Grabownica	2.4	5.6	-1.3	11.9	1	-13.8	26	3.9	29.4	5.6	37.9	13.3	18	-	10	5	2	1	-	8	3	-	8	-	-	-	6
108	Nowa Wieś	0.6	3.9	-2.0	9.9	2	-12.9	26	0.9	4.9	0.1	5.9	2.9	19	1	5	2	-	-	-	5	-	-	5	-	-	-	-
109	Radom	1.2	4.0	-1.1	10.3	29	-12.7	26	4.0	15.5	1.8	21.3	6.8	19	-	8	5	1	-	-	6	3	-	5	-	-	-	-
110	Puławy	1.4	4.4	-1.0	10.8	18	-12.1	26	5.3	9.6	0.9	15.8	7.4	20	6	10	3	1	-	-	7	3	-	8	1	-	-	-
111	Opoczno	1.5	4.5	-1.2	10.3	2	-14.7	26	2.5	18.2	2.0	22.7	5.8	14	2	12	6	2	-	-	9	4	-	15	2	-	-	7
113	Bolesławiec	2.2	5.1	-0.6	10.9	29	-14.9	25	2.4	18.9	25.5	46.8	15.7	21	3	12	8	3	2	-	10	2	-	1	-	-	-	7
118	Opole Lubelskie	1.4	4.8	-1.5	10.4	5 19	-13.6	26	0.4	10.7	1.0	12.1	9.3	20	6	7	2	1	-	-	5	2	-	6	1	-	-	5
119	Chełm	0.7	3.8	-2.5	10.4	2 7	-13.9	26	1.5	1.1	7.3	9.9	2.1	23	2	10	5	-	-	-	5	5	-	3	-	-	-	-
121	Namysłów	2.3	5.5	-0.6	12.6	1	-11.5	26	2.2	16.0	5.2	23.4	9.0	19	2	9	6	1	-	-	7	3	-	7	1	-	-	7
122	Laskowice Oławskie	2.4	5.7	-0.8	12.2	1	-11.2	26	0.4	19.3	4.0	23.7	13.7	18	4	9	4	1	1	-	6	4	-	6	-	-	-	7
123	Krasnystaw	0.7	4.0	-1.9	10.1	2	-14.4	26	0.0	2.6	1.4	4.0	2.1	20	4	6	2	-	-	-	3	2	-	3	-	-	-	-
124	Silniczka	0.8	3.8	-2.5	9.6	29	-18.4	26	3.0	16.5	3.6	23.1	6.9	14	1	9	6	2	-	-	7	4	-	11	3	-	-	8
125	Bogatynia	2.5	5.6	-0.1	12.0	1	-16.6	25	2.5	19.4	18.6	40.5	13.3	18	2	11	8	2	2	-	9	4	-	-	-	-	-	7
126	Świeradów-Zdrój	1.2	4.0	-1.0	14.3	1	-12.1	24	6.9	33.2	35.9	76.0	20.5	21	3	16	10	6	2	1	6	13	-	4	-	-	-	15
128	Stare Olesno	2.1	5.1	-0.2	12.1	1	-11.3	26	0.8	24.3	1.5	26.6	10.8	14	2	9	5	2	1	-	8	2	-	8	-	-	-	7
129	Szklarska Poręba	0.8	4.4	-2.3	17.3	1	-17.6	24	6.0	29.8	52.8	88.6	19.0	21	-	16	12	5	4	-	7	12	-	5	-	-	-	13
132	Szczawno-Zdrój	1.7	4.4	-1.3	12.4	1	-15.4	25	3.5	24.7	12.5	40.7	19.9	18	2	11	7	2	1	-	6	6	-	1	-	-	-	7
133	Karpacz	1.0	3.6	-1.1	13.8	1	-11.6	24	8.4	34.3	30.3	73.0	24.6	18	2	15	11	5	2	1	8	14	-	9	-	-	-	14
134	Dobrogoszcz	2.6	5.5	-0.2	13.2	1	-10.2	26	0.2	25.3	5.9	31.4	20.8	18	-	9	4	2	1	1	6	4	-	4	-	-	-	7
135	Werbkowice	0.2	4.1	-2.7	11.0	19	-14.3	26	1.3	5.6	1.9	8.8	4.7	20	5	7	2	-	-	-	5	3	-	8	-	-	-	-
137	Zdanów	0.5	3.7	-1.8	9.6	4	-14.2	26	-	4.1	3.1	7.2	3.0	20	1	6	2	-	-	-	3	3	-	10	4	-	-	7
140	Grodków	2.4	5.8	-0.4	14.3	1	-12.4	26	0.0	19.9	2.8	22.7	10.3	19	6	5	5	2	1	-	4	1	-	3	-	-	-	4
142	Ostroszowice	2.2	4.8	-0.2	13.7	1	-14.7	25	2.4	24.7	16.1	43.2	23.4	18	3	12	4	2	2	1	7	5	-	1	-	-	-	7
143	Szczekociny	0.9	3.9	-1.5	9.8	29	-15.2	26	2.5	18.4	0.5	21.6	7.2	14	1	8	6	2	-	-	7	2	-	5	-	-	-	7
144	Skroniów	0.7	3.7	-1.5	9.1	18	-13.5	26	0.0	13.5	2.3	15.8	5.6	14	3	8	4	1	-	-	4	4	-	10	2	-	-	7
145	Staszów	0.9	4.3	-2.0	10.9	2	-14.2	26	-	6.1	3.4	9.5	5.0	20	-	10	2	1	-	-	4	6	-	11	-	-	-	7
147	Chmielów	1.2	4.7	-1.9	11.6	19	-13.2	26	0.0	8.4	3.1	11.5	5.0	20	4	7	4	1	-	-	4	4	-	5	-	-	-	7
146	Biłgoraj	0.5	4.1	-2.5	10.5	2	-14.6	26	0.4	7.5	4.0	11.9	6.2	20	-	6	2	1	-	-	4	3	-	7	-	-	-	8
148	Korfantów	2.2	5.4	-0.6	13.6	1	-14.5	26	0.4	17.1	4.9	22.4	6.0	18	5	8	5	2	-	-	6	3	-	4	-	-	-	4
149	Otmuchów	2.4	6.0	-0.8	12.6	18	-15.1	26	0.2	18.3	7.2	25.7	12.2	18	1	7	5	1	1	-	5	3	-	5	-	-	-	8
150	Tomaszów Lubelski	0.2	3.8	-2.9	11.2	19	-14.6	26	-	7.2	0.6	7.8	6.6	20	-	4	1	1	-	-	1	4	-	3	-	-	-	6
152	Świerklaniec	1.7	4.9	-1.0	11.7	18	-14.5	26	2.9	38.6	1.3	42.8	15.8	18	3	12	6	2	2	-	10	4	-	7	-	-	-	8
153	Duszniki-Zdrój	0.6	3.6	-2.2	12.1	1	-19.6	25	2.2	29.4	19.8	51.4	20.6	18	3	12	9	3	2	1	9	5	-	-	-	-	-	7
154	Ząbkowice	1.6	4.8	-1.1	11.5	18	-15.3	26	1.7	26.4	2.5	30.6	11.0	18	-	12	6	2	1	-	10	4	-	4	2	-	-	6
155	Miechów	0.8	3.8	-1.8	10.2	29	-16.3	26	1.2	14.2	3.7	19.1	8.6	14	-	13	5	1	-	-	9	5	-	10	2	-	-	9
156	Tarnogród	0.6	4.4	-2.8	11.5	19	-14.5	26	0.0	9.0	4.2	13.2	7.5	20	3	5	3	1	-	-	3	2	-	5	-	-	-	7
157	Lądek-Zdrój	1.6	4.7	-1.1	13.0	1	-19.1	25	3.9	15.5	28.1	47.5	13.5	22	4	12	6	3	2	-	8	7	-	4	-	-	-	10
158	Chorzelów	1.3	5.0	-2.2	12.6	18	-16.0	27	-	6.8	5.8	12.6	4.8	20	-	6	4	-	-	-	2	4	-	4	-	-	-	6
159	Prudnik	2.2	5.9	-0.5	16.3	1	-16.6	26	1.5	13.9	9.6	25.0	6.3	18	2	9	7	2	-	-	5	4	-	2	-	-	-	8
160	Sielec	1.0	4.2	-1.8	10.7	18	-16.1	26	0.3	12.5	1.5	14.3	5.5	14	4	12	3	1	-	-	8	5	-	10	2	6	-	6
161	Olewin	1.0	4.5	-2.1	11.1	2 29	-17.8	26	1.2	19.6	2.6	23.4	7.8	14	2	16	6	2	-	-	13	4	-	14	1	-	-	7
162	Borusowa	1.2	4.7	-1.7	12.3	18	-15.8	26	-	8.2	1.0	9.2	5.5	20	-	7	2	1	-	-	3	4	-	9	-	-	-	-
163	Zakrzów	2.7	5.4	0.1	11.6	18	-13.1	26	1.5	36.7	5.2	43.4	16.0	14	-	12	7	2	2	-	10	2	-	10	-	-	-	6
164	Leżajsk	0.8	4.2	-1.8	12.6	19	-13.9	26	0.1	5.8	1.7	7.6	4.3	20	3	7	3	-	-	-	4	3	-	10	-	-	-	6
166	Kolbuszowa	1.0	4.6	-2.3	11.2	2	-19.4	26	0.0	8.1	7.2	15.3	4.3	20	1	10	4	-	-	-	4	6	-	6	-	-	-	6
167	Głubczyce	2.2	4.7	-0.8	11.5	18	-16.1	26	2.5	25.5	8.0	36.0	12.7	18	3	10	7	2	1	-	8	3	-	5	-	-	-	7
168	Lubaczów	0.8	4.7	-2.7	12.6	19	-15.1	26	0.7	6.3	3.6	10.1	4.9	20	3	6	3	-	-	-	6	2	-	4	-	-	-	8
169	Rybnik	2.3	5.4	-0.4	13.3	18	-15.0	26	1.6	38.0	6.0	45.6	15.8	14	1	12	8	3	2	-	10	3	-	5	-	-	-	8
172	Bieruń Stary	1.6	4.7	-1.2	11.6	18	-16.7	26	1.8	25.2	6.7	33.7	12.8	14	-	12	5	3	1	-	10	3	-	7	-	-	-	7
174	Kraków, Obser. Astr.	1.8	5.0	-0.6	12.9	29	-14.4	26	2.2	10.1	5.3	17.6	6.4	14	4	14	5	1	-	-	10	4	-	14	-	-	-	8

Nr	POSTERUNEK	TEMPERATURA POWIETRZA T							OPAD R_d						LICZBA DNI						LICZBA DNI							
		Dies	$\overline{Max}$	$\overline{Min}$	Max obs.	Data	Min obs.	Data	ΣR_d I dek.	ΣR_d II dek.	ΣR_d III dek.	$\Sigma R_{d,m}$	$R_{d,max}$	Data	0.0	≥ 0.1	≥ 1.0	≥ 5.0	≥ 10.0	≥ 20.0	●	✳	▲	≡	V	∞	☈	⊠	
175	Dębica	1.8	5.3	.	13.8	18	-16.2	26	-	5.0	2.6	7.6	4.6	20	2	4	2	-	-	-	2	2	-	4	-	-	-	6
177	Ożańsk	1.1	5.5	- 2.2	13.2	19	-13.1	26	0.0	2.7	3.7	6.4	1.5	11	3	6	4	-	-	-	2	4	-	5	-	-	-	8
178	Paszczyna	1.4	4.6	- 1.3	10.7	18	-17.5	26	0.6	22.5	12.2	35.3	12.2	14	6	11	7	2	1	-	9	2	-	8	-	-	-	6
179	Bochnia	1.4	5.4	- 1.4	13.2	19	-19.0	26	0.4	6.0	3.9	10.3	2.6	19	1	11	4	-	-	-	8	4	-	11	-	-	-	6
180	Jastrzębie-Zdrój	2.1	5.3	- 0.4	14.2	16	-17.5	26	2.6	23.5	7.4	33.5	11.9	14	3	10	9	2	1	-	8	3	1	14	-	-	-	7
181	Wadowice	1.6	5.1	- 1.6	13.6	29	-18.1	26	0.7	13.4	13.6	27.7	9.7	22	3	10	6	2	-	-	7	3	-	10	-	-	-	7
182	Żarnowa	2.0	5.5	- 1.4	14.5	18 19	-17.3	26	0.3	3.6	5.1	9.0	3.3	20	1	7	3	-	-	-	4	4	-	5	-	-	-	7
183	Dynów	0.9	4.9	- 2.2	14.0	19	-17.1	26	-	5.7	3.7	9.4	5.2	20	-	4	2	1	-	-	2	2	-	15	-	-	-	7
184	Wieliczka	1.4	4.9	- 1.3	13.3	29	-16.4	26	1.2	9.9	7.0	18.1	6.5	14	-	16	3	2	-	-	11	6	-	14	-	-	-	7
187	Ciężkowice	1.9	5.5	- 1.3	13.7	18	-19.0	26	-	6.5	5.4	11.9	5.1	20	3	7	4	1	-	-	2	6	-	7	-	-	-	8
188	Rożnów	.	.	.	.	.	.	.	.	.	.	.	.	.	.	.	.	.	.	.	.	.	.	.	.	.	.	.
189	Cieszyn	.	.	.	.	.	.	.	.	.	.	.	.	.	.	.	.	.	.	.	.	.	.	.	.	.	.	.
190	Maków Podh.	2.5	5.6	- 0.4	13.4	18	-15.9	26	0.8	13.5	11.2	25.5	7.6	22	1	11	5	2	-	-	8	5	-	5	2	-	-	7
191	Biecz	1.6	6.2	- 2.5	15.9	1	-18.9	26	1.1	12.2	10.9	24.2	9.1	14	-	8	6	2	-	-	5	4	-	6	-	-	-	7
192	Żywiec-Sporysz	1.6	5.2	- 1.7	14.0	18	-19.4	26	-	9.3	3.1	12.4	6.3	20	2	5	3	1	-	-	2	4	-	6	-	-	-	7
193	Limanowa	2.1	6.5	- 1.3	14.2	1	-19.2	26	1.2	14.6	13.8	29.6	10.9	22	1	12	7	2	1	-	9	3	-	6	-	-	-	7
194	Krosno	1.4	5.2	- 2.1	13.4	18	-18.8	26	0.1	5.5	13.1	18.7	8.2	22	2	8	5	1	-	-	4	5	-	6	-	-	-	9
195	Bircza	1.4	5.1	- 1.9	14.0	18	-18.1	26	-	3.3	2.9	6.2	3.1	20	-	5	2	-	-	-	3	3	-	6	-	-	-	6
196	Wisła	1.2	5.6	- 2.5	14.9	19	-15.8	26	0.4	7.2	0.6	8.2	5.0	20	4	7	2	1	-	-	3	4	-	3	3	-	-	-
196	Wisła	1.8	5.9	- 1.4	15.1	1	-20.5	25	1.6	24.5	21.2	47.3	13.2	22	-	14	7	4	2	-	10	6	-	14	-	-	-	8
197	Zawoja	1.0	5.2	- 2.4	14.4	3	-19.3	25	0.8	20.8	14.0	35.6	11.7	20	1	9	6	2	1	-	6	5	-	10	-	-	-	9
198	Rabka	0.7	5.8	- 3.0	16.4	1	-17.4	26	-	7.2	11.5	18.7	5.5	22	-	7	5	2	-	-	2	5	-	6	-	-	-	9
200	Ptaszkowa	0.7	3.8	- 2.1	12.2	18	-15.4	26	-	4.5	4.3	8.8	3.1	20	-	7	4	-	-	-	1	6	-	6	-	-	-	9
201	Istebna-Stecówka	0.6	3.6	- 1.8	12.5	3	-16.8	25	0.6	27.1	25.5	53.2	14.6	22	2	10	7	4	2	-	4	6	-	15	-	-	-	13
202	Kamienica	0.5	4.8	- 3.4	12.7	1	-19.3	26	-	12.6	11.2	23.8	7.9	20	2	9	6	2	-	-	4	6	-	6	3	2	-	10
203	Sanok	1.8	6.0	- 1.7	15.7	18	-14.1	26	-	2.2	0.8	3.0	1.4	20	1	3	1	-	-	-	2	2	-	3	-	-	-	7
204	Iwonicz-Zdrój	1.3	4.2	- 1.4	13.3	18	-16.5	26	-	5.8	2.3	8.1	4.8	20	1	7	2	-	-	-	2	5	-	7	-	-	-	8
205	Stańcowa	0.3	3.6	- 2.4	14.0	1	-18.0	25	-	32.5	18.7	51.2	21.3	20	-	9	5	4	2	1	-	9	-	1	-	-	-	14
206	Nowy Targ	- 0.4	4.0	- 4.9	12.3	1	-22.7	26	0.1	7.4	10.1	17.6	7.4	22	1	9	5	1	-	-	2	7	-	1	-	-	-	10
208	Czarny Dunajec	- 0.8	3.7	- 4.5	12.8	3	-21.6	26	0.0	7.5	7.6	15.1	5.3	22	3	7	5	1	-	-	1	7	-	5	-	-	-	10
209	Brzegi Dolne	0.0	5.9	- 4.4	15.6	18	-20.5	26	-	3.7	2.1	5.8	3.3	20	1	6	2	-	-	-	2	4	-	6	-	-	-	7
210	Szczawnica	0.6	4.9	- 3.0	12.6	18	-18.9	26	-	2.3	9.1	11.4	3.5	22	3	8	4	-	-	-	4	5	-	5	-	-	-	10
211	Wysowa	- 0.4	2.9	- 3.2	10.8	18	-21.2	26	0.2	6.8	6.2	13.2	5.9	20	-	9	4	1	-	-	2	7	-	7	-	-	-	10
212	Barwinek	0.2	3.8	- 3.5	11.4	19	-22.8	26	0.1	9.7	5.0	14.8	9.7	20	4	5	3	1	-	-	1	4	-	3	-	-	-	9
213	Krynica	0.2	3.8	- 2.7	11.1	13	-17.5	26	-	6.0	8.5	14.5	5.7	20	1	7	4	1	-	-	1	6	-	11	-	-	-	10
214	Bukowina	- 0.6	3.2	- 3.4	10.9	18	-17.0	25	0.4	5.5	4.9	10.8	3.5	22	3	9	4	-	-	-	3	6	-	4	1	-	-	11
215	Muszyna	0.6	4.9	- 2.8	12.7	18	-19.0	26	-	6.3	4.0	10.3	5.1	20	3	6	4	1	-	-	3	4	-	3	-	-	-	9
216	Witów	- 1.0	3.9	- 4.9	13.7	3	-20.5	25	0.3	13.1	18.4	31.8	12.3	22	-	10	6	2	1	-	5	7	-	2	-	-	-	12
217	Komańcza	0.4	4.8	- 3.8	14.3	18	-21.6	26	-	9.1	2.8	11.9	9.0	20	-	3	2	1	-	-	1	2	-	3	-	-	-	8
218	Baligród	1.2	6.0	- 3.0	15.4	18	-18.5	26	-	3.3	2.4	5.7	2.5	20	-	7	2	-	-	-	2	5	-	3	-	-	-	8
219	Gubałówka	0.4	3.7	- 2.7	12.1	1	-16.6	25	0.2	10.1	18.7	29.0	10.7	22	2	8	6	3	1	-	2	6	-	3	2	-	-	12
221	Łysa Polana	- 1.4	4.0	- 5.2	12.3	1	-20.0	25	0.0	15.5	24.3	39.8	14.5	22	2	9	6	3	1	-	2	7	-	-	-	-	-	12
222	Smolnik	.	.	.	.	.	.	.	.	.	.	.	.	.	.	.	.	.	.	.	.	.	.	.	.	.	.	.
223	Hala Gąsienicowa	- 1.6	1.7	- 5.1	11.5	3	-18.1	25	0.4	25.0	22.4	47.8	11.4	22	5	12	7	4	3	-	2	11	-	8	3	-	-	13

TABLICA V

WYNIKI MIESIĘCZNE POMIARÓW TEMPERATURY MINIMALNEJ PRZY POWIERZCHNI GRUNTU ORAZ TEMPERATURY GRUNTU

МЕСЯЧНЫЕ РЕЗУЛЬТАТЫ ИЗМЕРЕНИЙ МИНИМАЛЬНОЙ ТЕМПЕРАТУРЫ У ПОВЕРХНОСТИ ПОЧВЫ И ТЕМПЕРАТУРЫ ПОЧВЫ

MONTHLY RESULTS OF GROUND SURFACE MINIMUM AIR TEMPERATURE AND SOIL TEMPERATURE MEASUREMENTS

Nr	STACJA – POSTERUNEK	TEMPERATURA MINIMALNA PRZY POWIERZCHNI GRUNTU T_g			TEMPERATURA GRUNTU NA GŁĘBOKOŚCIACH														
					5 cm						10 cm			20 cm			50 cm		
		Min	Min abs.	Data	7	13	21	Dies	Max	Min	Dies	Max	Min	Dies	Max	Min	Dies	Max	Min
4	Ustka	- 0.4	- 9.6	24	2.2	3.7	2.7	2.9	10.4	- 1.6	3.1	9.0	- 0.7	3.6	8.5	0.2	5.2	8.9	1.9
5	Lębork	- 3.1	-16.0	24	2.5	3.7	3.0	3.1	9.6	- 1.5	3.5	8.3	- 0.3	4.6	8.7	1.4	7.1	9.7	4.4
18	Suwałki	- 4.0	-14.3	22	1.4	2.2	1.7	1.8	7.4	- 2.3	2.1	7.2	- 1.0	2.5	6.5	0.0	4.3	7.3	1.6
19	Koszalin-Zegrze	- 1.6	-12.8	23	2.5	4.0	3.1	3.2	8.7	- 0.7	3.5	8.3	- 0.2	3.9	7.7	0.8	5.6	8.3	2.8
20	Kętrzyn	- 2.9	-16.9	23	2.0	3.0	2.5	2.5	8.4	- 1.0	2.7	7.5	- 0.5	3.3	7.4	0.2	5.2	8.2	2.4
24	Radostowo	- 3.1	-14.6	23	1.7	3.1	2.0	2.3	8.3	- 2.7	2.8	7.8	- 0.9	3.5	7.6	0.4	5.9	9.1	3.2
25	Świnoujście	- 1.0	- 9.6	24	2.3	3.9	2.9	3.0	9.6	- 4.3	3.4	8.9	- 3.4	3.7	8.3	- 0.8	5.1	8.7	1.3
27	Resko	- 2.2	-18.5	23	3.1	3.8	3.6	3.5	7.9	0.4	3.7	8.0	0.7	4.4	7.9	1.6	6.0	9.5	3.4
29	Olsztyn-Dajtki	- 2.8	-16.2	23	1.9	3.4	2.3	2.5	8.7	- 1.7	2.8	8.2	- 0.6	3.2	7.7	0.1	4.7	8.2	1.8
30	Prabuty	- 1.6	- 9.7	26	1.8	2.9	2.2	2.3	8.1	- 5.0	2.7	7.4	- 3.0	3.1	7.3	- 1.6	5.0	8.3	1.9
31	Szczecinek	- 3.2	-19.2	24	2.1	3.0	2.4	2.5	7.9	- 0.8	2.8	7.2	- 0.4	3.5	7.1	0.8	5.4	8.0	2.9
32	Śliwice	- 2.4	-12.4	27	1.3	3.1	1.8	2.1	9.0	- 5.8	2.4	7.6	- 4.2	3.0	7.2	- 2.4	4.9	8.4	1.5
36	Biebrza	- 9.6	-18.3	27	2.7	3.1	3.0	2.9	8.2	0.1	3.2	8.0	0.3	4.9	7.6	2.7	7.7	9.5	5.8
42	Szczecin-Dąbie	- 1.8	-13.8	24	2.6	4.3	3.2	3.4	9.5	- 1.1	3.3	8.6	- 0.6	4.3	8.2	0.6	5.9	8.8	2.6
47	Piła	- 2.0	-11.7	26	1.8	3.5	2.4	2.6	8.4	- 4.9	2.9	7.6	- 3.2	3.6	7.5	- 0.8	5.4	8.1	1.7
49	Bydgoszcz	- 1.7	-11.4	26	1.6	3.5	2.3	2.5	9.5	- 5.2	2.7	8.7	- 4.5	3.4	7.9	- 1.5	4.7	8.3	0.6
50	Mława	- 2.1	-12.3	23	1.6	2.9	2.2	2.2	8.5	- 4.5	2.5	7.6	- 2.7	3.2	7.6	- 0.2	4.8	7.9	1.8
51	Białystok	- 3.8	-17.8	25	1.3	2.5	1.9	1.9	8.5	- 4.3	2.3	7.6	- 2.4	3.1	7.4	- 0.5	4.5	7.4	1.3
52	Ostrołęka	- 2.2	-12.2	27	1.8	3.1	2.3	2.4	8.7	- 5.4	2.9	7.8	- 3.0	3.3	7.5	- 0.8	5.1	8.1	1.6
57	Krzyż	- 2.3	-12.3	26	2.3	3.7	3.0	3.0	7.7	- 3.1	3.3	7.5	- 1.9	3.9	7.6	0.0	5.5	8.1	2.2
61	Gorzów Wlkp.	- 1.0	- 9.2	26	1.9	3.4	2.7	2.7	8.0	- 4.0	2.9	7.7	- 3.1	3.6	7.4	- 0.6	5.4	7.9	1.9
63	Białowieża	- 4.6	-17.1	26	1.6	2.9	2.0	2.2	9.2	- 3.6	2.6	7.6	- 1.7	3.2	7.6	0.0	4.5	7.4	1.6
64	Poświętne	- 2.1	-11.0	26	1.3	3.2	1.9	2.1	8.4	- 5.5	2.6	8.0	- 3.8	3.1	7.3	- 1.4	4.5	7.6	1.0
66	Przebędowo	- 1.2	-10.2	26	1.7	3.6	2.5	2.6	7.9	- 6.4	2.9	7.4	- 2.8	3.4	7.0	- 0.6	4.9	7.6	1.6
68	Płock-Radziwie	- 1.3	-10.8	26	1.8	3.9	2.6	2.8	9.2	- 6.3	3.1	8.4	- 3.8	3.9	8.1	- 0.6	5.4	8.5	1.6
72	Słubice	- 2.2	-12.2	23	2.5	4.3	3.2	3.3	9.6	- 2.4	3.6	8.6	- 1.3	4.2	8.2	0.4	5.9	8.6	2.5
73	Paproć	- 2.9	-13.6	26	3.1	4.3	3.7	3.7	8.5	- 1.7	4.1	7.9	- 0.1	4.6	7.8	1.2	7.4	9.5	4.6
75	Warszawa-Bielany	- 1.6	-10.5	26	2.0	3.2	2.5	2.6	8.9	- 4.8	3.0	8.6	- 3.4	3.6	8.3	- 1.3	5.3	8.5	1.5
78	Koło	- 1.5	-12.1	26	1.5	3.8	2.4	2.6	9.1	- 6.8	2.0	8.3	- 5.8	3.5	7.7	- 4.0	5.5	8.2	1.4
79	Siedlce	- 2.4	-11.6	23	1.7	2.7	2.2	2.2	7.5	- 2.6	2.4	7.2	- 2.3	3.0	7.3	0.0	5.1	8.0	2.2
81	Brwinów	- 1.8	-12.3	26	2.0	3.3	2.5	2.6	9.0	- 4.8	3.0	8.3	- 3.6	3.7	8.3	- 1.0	5.4	8.5	1.7
90	Zielona Góra	- 1.0	-11.3	26	2.3	3.6	2.9	2.9	8.4	- 1.2	3.0	7.8	- 0.7	3.3	7.5	0.0	4.7	7.6	1.7
91	Leszno-Strzyżewice	- 2.7	-12.3	26	2.3	4.2	3.1	3.2	9.2	- 3.4	3.4	8.5	- 1.9	4.3	8.3	0.4	5.8	8.3	2.5
97	Kalisz	- 2.0	-16.4	26	2.3	3.9	3.1	3.1	9.9	- 1.0	3.3	8.3	- 0.4	4.3	7.6	1.1	5.9	8.2	3.0
99	Smolice	- 1.4	-10.3	26	2.3	3.9	2.9	3.0	9.0	- 2.8	3.3	8.5	- 1.7	3.6	8.0	- 0.7	5.2	8.2	1.7
105	Włodawa	- 3.2	-14.7	26	1.4	2.7	2.1	2.1	8.2	- 3.9	2.3	7.6	- 2.4	2.9	7.3	- 0.5	5.0	8.0	1.8
109	Radom	- 4.1	-16.2	26	1.3	3.3	2.0	2.2	9.2	- 5.3	2.7	8.5	- 4.1	3.4	8.2	- 0.7	5.2	8.3	1.7
110	Puławy	- 2.6	-13.4	26	1.1	2.8	1.8	1.9	8.8	- 5.8	2.3	8.1	- 4.3	3.0	7.8	- 1.7	4.8	8.1	1.4
112	Sulejów	- 1.7	-15.1	26	1.8	3.5	2.5	2.6	9.6	- 5.3	3.0	8.2	- 3.4	3.6	8.2	- 1.0	5.3	8.5	1.6
114	Wieluń	- 2.2	-15.8	26	2.3	3.7	2.9	3.0	8.6	- 1.8	3.3	8.1	- 0.5	3.6	7.7	0.2	5.1	7.8	1.9
116	Legnica	- 2.2	-16.1	26	2.3	3.8	2.9	3.0	8.7	- 1.4	3.2	8.1	- 0.5	3.6	7.5	0.3	5.2	7.8	2.2
117	Zgorzelec	- 2.3	-21.3	25	2.6	4.1	3.2	3.3	8.6	0.0	3.4	8.3	0.3	3.7	7.6	0.8	5.0	7.9	2.0
122	Laskowice Oławskie	- 3.1	-12.0	26	1.8	4.3	2.4	2.8	9.3	- 3.4	3.1	8.0	- 1.9	3.6	7.3	- 0.3	5.1	7.5	1.5
127	Jelenia Góra	- 5.0	-25.7	25	2.2	3.1	2.9	2.7	7.8	- 0.6	2.9	7.1	- 0.2	3.6	6.9	0.5	5.2	7.4	2.8
130	Częstochowa	- 1.6	-15.0	26	1.7	3.3	2.6	2.5	8.5	- 3.5	2.9	7.6	- 1.7	3.4	7.5	- 0.2	5.2	8.2	2.0
131	Kielce	- 3.1	-17.4	26	1.9	3.4	2.6	2.6	8.8	- 1.1	2.8	7.9	- 0.3	3.5	7.5	0.5	4.8	7.7	1.8
137	Zdanów	•	•	•	•	•	•	•	•	•	•	•	•	•	•	•	•	•	•
139	Zamość	- 5.3	-20.6	26	1.1	2.7	2.0	1.9	9.1	- 2.8	2.2	8.5	- 2.3	2.9	8.0	- 0.2	5.0	8.5	2.2
141	Opole	- 1.0	-12.7	26	2.7	4.3	3.5	3.5	9.1	- 2.2	4.0	8.3	- 0.4	4.8	8.3	1.1	6.3	8.6	2.9
151	Kłodzko	- 2.8	-20.8	26	2.3	3.7	2.8	2.9	8.4	- 1.3	3.4	7.0	- 0.1	4.3	7.2	1.5	5.8	7.6	3.3
152	Świerklaniec	- 2.1	-15.4	26	2.3	3.6	2.9	2.9	8.3	- 1.7	3.1	7.7	- 0.9	3.7	7.5	0.2	5.2	8.1	2.1
170	Rzeszów-Jasionka	- 5.4	-23.5	26	1.7	3.4	2.5	2.5	9.2	- 1.8	2.9	8.2	- 0.3	3.7	7.8	1.3	5.5	8.5	3.2
178	Pszczyna	- 3.6	-23.8	26	2.4	4.1	3.0	3.2	9.0	- 0.6	3.4	8.1	0.2	3.9	7.8	0.8	5.4	8.2	2.6
181	Wadowice	- 3.4	-22.5	26	2.1	3.8	2.9	2.9	8.4	- 0.1	3.2	7.7	0.4	3.6	7.5	0.9	4.8	7.3	2.3
186	Przemyśl	- 3.1	-16.2	26	2.2	3.3	2.8	2.8	8.3	- 0.7	2.9	7.6	- 0.4	4.0	7.9	1.0	5.5	8.4	2.7
207	Lesko	- 3.8	-17.2	26	1.8	4.3	3.1	3.1	9.6	- 4.2	3.4	7.9	- 0.8	4.2	7.9	0.7	6.4	8.9	3.5
220	Zakopane	- 8.8	-28.0	25	0.6	1.7	1.2	1.2	6.5	- 1.3	1.7	4.9	0.2	2.2	4.7	0.5	3.7	5.8	2.0

TABLICA VI

WARTOŚCI GODZINNE USŁONECZNIENIA (MIESIĘCZNE)

ЧАСОВЫЕ (МЕСЯЧНЫЕ) СУММЫ СОЛНЕЧНОГО СИЯНИЯ

HOURLY (MONTHLY) SUNSHINE DURATION VALUES

Nr	STACJA – POSTERUNEK	USŁONECZNIENIE S_m																	
		3–4	4–5	5–6	6–7	7–8	8–9	9–10	10–11	11–12	12–13	13–14	14–15	15–16	16–17	17–18	18–19	19–20	20–21	Σ
3	Hel	–	–	–	–	–	1.4	5.8	7.4	7.8	8.8	6.6	6.6	1.5	–	–	–	–	–	45.9
4	Ustka	–	–	–	–	0.0	5.8	8.6	9.7	11.9	11.4	11.7	10.0	4.7	–	–	–	–	–	73.8
5	Lębork	–	–	–	–	–	0.3	1.3	4.7	9.7	11.5	12.3	10.5	1.9	–	–	–	–	–	52.2
6	Gdynia	–	–	–	–	0.0	2.5	6.4	8.9	9.3	10.9	9.9	8.1	3.5	–	–	–	–	–	59.4
11	Świbno	–	–	–	–	–	2.6	4.4	6.9	6.5	6.7	7.0	6.0	1.6	–	–	–	–	–	41.7
14	Kołobrzeg	–	–	–	–	–	3.1	5.1	9.0	8.7	10.0	10.5	10.8	5.8	–	–	–	–	–	67.0
18	Suwałki	–	–	–	–	–	2.4	5.0	4.8	5.4	6.9	6.5	5.4	2.9	–	–	–	–	–	39.3
19	Koszalin-Zegrze	–	–	–	–	0.0	5.9	8.1	8.2	9.9	8.6	7.3	4.9	1.3	–	–	–	–	–	54.2
23	Dziwnów	–	–	–	–	0.1	4.2	7.2	9.8	10.6	11.0	11.0	9.2	3.9	–	–	–	–	–	66.0
25	Świnoujście	•	•	•	•	•	•	•	•	•	•	•	•	•	•	•	•	•	•	•
26	Mikołajki	–	–	–	–	–	1.4	4.1	4.5	4.8	5.8	6.4	6.5	3.0	–	–	–	–	–	36.5
27	Resko	–	–	–	–	–	0.2	2.6	6.4	7.6	8.7	7.9	6.9	0.9	–	–	–	–	–	41.1
30	Prabuty	–	–	–	–	–	1.2	4.1	5.9	6.2	5.9	5.9	6.5	4.0	0.0	–	–	–	–	39.7
31	Szczecinek	–	–	–	–	–	0.9	6.5	8.5	8.0	10.8	8.0	4.9	0.8	–	–	–	–	–	48.3
33	Chojnice	–	–	–	–	–	1.8	4.8	8.9	8.6	9.7	9.7	8.4	5.1	–	–	–	–	–	57.0
36	Biebrza	–	–	–	–	–	0.4	2.5	6.1	5.6	5.2	5.7	3.8	0.5	–	–	–	–	–	29.8
42	Szczecin-Dąbie	–	–	–	–	–	0.8	2.8	6.4	6.7	7.8	7.9	7.0	0.8	–	–	–	–	–	40.2
49	Bydgoszcz	–	–	–	–	–	3.3	6.7	8.5	9.2	11.6	11.4	8.7	5.0	–	–	–	–	–	64.4
51	Białystok	–	–	–	–	–	2.8	5.7	9.9	11.2	10.3	9.0	7.4	2.8	–	–	–	–	–	59.1
52	Ostrołęka	–	–	–	–	–	1.1	3.5	2.4	2.6	7.0	6.6	8.1	4.0	–	–	–	–	–	35.3
54	Toruń	–	–	–	–	–	3.7	6.7	7.2	7.6	10.3	9.7	6.2	2.4	–	–	–	–	–	53.8
61	Gorzów Wlkp.	–	–	–	–	–	2.9	7.4	10.7	12.1	10.5	9.0	7.1	2.7	–	–	–	–	–	62.4
63	Białowieża	–	–	–	–	–	3.2	6.5	7.0	10.2	10.9	10.3	9.2	4.6	–	–	–	–	–	61.9
64	Poświętne	–	–	–	–	–	0.4	2.5	3.7	5.2	4.7	4.2	3.7	2.3	–	–	–	–	–	26.7
70	Poznań-Ławica	–	–	–	–	–	0.8	4.8	5.2	6.5	7.6	10.0	8.5	1.4	–	–	–	–	–	44.9
75	Warszawa-Bielany	–	–	–	–	–	2.0	6.6	9.5	11.3	10.7	8.7	6.0	0.9	–	–	–	–	–	55.7
77	Sinołęka	–	–	–	–	–	2.5	8.1	8.3	7.3	8.4	9.5	9.5	4.8	–	–	–	–	–	58.4
81	Brwinów	–	–	–	–	–	1.7	5.0	6.6	8.7	9.4	9.4	5.9	1.9	–	–	–	–	–	48.6
85	Terespol	–	–	–	–	–	3.3	8.8	10.4	11.2	10.7	10.0	7.7	4.3	–	–	–	–	–	66.4
91	Leszno-Strzyżewice	–	–	–	–	–	1.0	3.8	5.9	8.8	8.5	8.6	5.6	1.3	–	–	–	–	–	43.5
97	Kalisz	–	–	–	–	–	2.2	7.0	8.5	8.3	8.3	9.7	6.2	0.8	–	–	–	–	–	**51.0**
98	Łódź-Lublinek	–	–	–	–	0.0	2.8	6.5	8.3	10.9	10.7	9.8	7.6	5.1	0.3	–	–	–	–	**62.0**
105	Włodawa	–	–	–	–	–	0.2	7.5	11.9	11.7	11.9	11.8	12.4	5.0	–	–	–	–	–	72.4
110	Puławy	–	–	–	–	–	4.4	8.5	7.8	10.0	10.5	10.0	9.1	5.9	0.1	–	–	–	–	66.3
114	Wieluń	–	–	–	–	–	4.1	7.4	8.8	9.8	10.7	9.3	4.6	4.3	0.2	–	–	–	–	55.2
117	Zgorzelec	–	–	–	–	–	0.7	4.8	5.8	6.0	7.0	8.2	5.8	2.1	–	–	–	–	–	40.4
122	Łaskowice Oławskie	–	–	–	–	–	1.6	4.0	4.7	6.0	8.8	6.9	5.6	1.5	–	–	–	–	–	39.1
127	Jelenia Góra	–	–	–	–	0.1	4.5	9.7	11.7	13.0	11.3	10.0	8.0	2.7	–	–	–	–	–	71.0
132	Szczawno-Zdrój	–	–	–	–	0.4	3.4	6.0	7.2	7.2	7.2	5.9	5.4	1.1	–	–	–	–	–	44.0
135	Werbkowice	–	–	–	–	0.7	8.5	10.7	11.0	12.3	11.4	12.9	12.3	7.7	0.5	–	–	–	–	88.0
136	Śnieżka	–	–	–	–	1.8	8.8	9.0	9.0	9.9	10.6	11.1	10.8	7.6	0.9	–	–	–	–	79.5
137	Zdanów	–	–	–	–	–	0.4	4.3	7.6	9.4	12.6	12.0	11.4	3.7	0.6	–	–	–	–	62.0
141	Opole	–	–	–	–	–	0.4	2.8	4.8	5.4	5.7	7.6	7.6	3.2	–	–	–	–	–	37.5
157	Lądek-Zdrój	–	–	–	–	–	0.6	2.5	5.4	7.4	7.8	5.9	5.2	1.3	–	–	–	–	–	36.1
165	Katowice	–	–	–	–	–	1.3	3.8	7.1	7.1	9.2	11.0	10.1	2.1	–	–	–	–	–	51.7
170	Rzeszów-Jasionka	–	–	–	–	–	4.0	10.9	11.8	12.7	14.4	12.9	11.0	4.5	–	–	–	–	–	81.8
171	Racibórz	•	•	•	•	•	•	•	•	•	•	•	•	•	•	•	•	•	•	•
173	Kraków-Balice	–	–	–	–	–	0.5	3.3	5.4	5.7	8.2	8.1	8.3	1.8	–	–	–	–	–	41.1
176	Tarnów	–	–	–	–	1.2	7.8	8.9	9.4	10.9	10.2	9.7	9.6	4.7	–	–	–	–	–	72.4
185	Aleksandrowice	–	–	–	–	0.1	5.8	8.1	9.1	9.0	12.2	11.2	9.4	6.0	0.9	–	–	–	–	71.8
186	Przemyśl	–	–	–	–	0.2	5.5	10.1	12.9	13.7	12.2	14.1	8.0	–	–	–	–	–	–	76.7
189	Cieszyn	–	–	–	–	0.4	3.4	6.5	6.5	8.6	9.1	12.0	10.7	3.8	–	–	–	–	–	61.0
198	Rabka	–	–	–	–	0.3	4.5	11.5	12.5	12.9	13.2	12.5	9.4	1.7	–	–	–	–	–	78.5
199	Nowy Sącz	–	–	–	–	0.0	2.9	5.7	10.8	11.9	11.3	11.2	9.7	1.9	–	–	–	–	–	65.4
204	Iwonicz-Zdrój	–	–	–	–	–	2.4	7.6	12.0	12.2	11.4	7.0	1.2	–	–	–	–	–	–	53.8
207	Lesko	–	–	–	–	–	5.1	9.8	12.6	14.9	16.2	13.0	11.2	8.7	0.5	–	–	–	–	**92.0**
220	Zakopane	–	–	–	–	–	2.3	10.4	12.9	13.0	13.2	12.1	8.7	2.8	–	–	–	–	–	75.4
224	Kasprowy Wierch	–	–	–	–	0.7	9.0	12.3	13.2	13.4	12.7	11.5	9.4	8.0	2.5	–	–	–	–	92.4

TABLICA VII

KALENDARZ TYPÓW CYRKULACJI I TYPÓW POGODY

КАЛЕНДАРЬ ТИПОВ ЦИРКУЛЯЦИИ И ТИПОВ ПОГОДЫ

THE CALENDAR OF CIRCULATION AND WEATHER TYPES

DZIEŃ	TYP CYRKULACJI	TYP POGODY
1	S_A	2 1 (2, 1$_2$)
2		
3		
4	O_A	2 1 (2$_3$ 1$_2$)
5		
6		
7	E_A	
8		
9		
10		2 1 (2, 1)
11		
12		1 2 (1 2$_1$)
13	S_A	
14		
15		
16	S_C	
17		
18		2 3 (2$_3$ 3$_2$)
19	N_C	
20		
21		
22		1 1 (1, 1)
23	O_A	
24		
25	SW_A	
26		
27		
28	SW_O	3 2 (2$_2$ 2)
29		
30		
31		

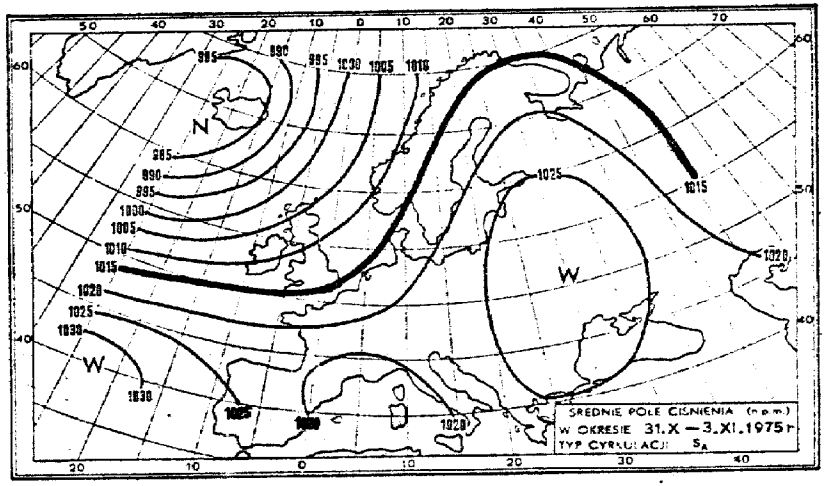

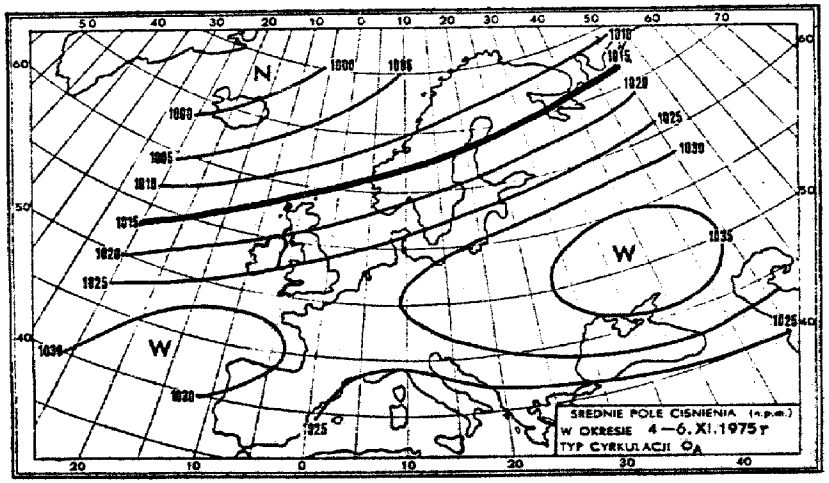

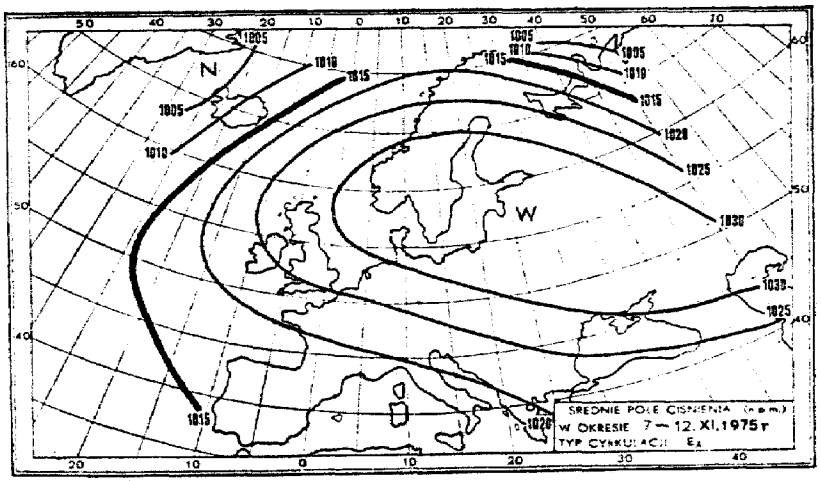
SREDNIE POLE CISNIENIA (hPa)
W OKRESIE 7—12.XI.1975r
TYP CYRKULACJI E_A

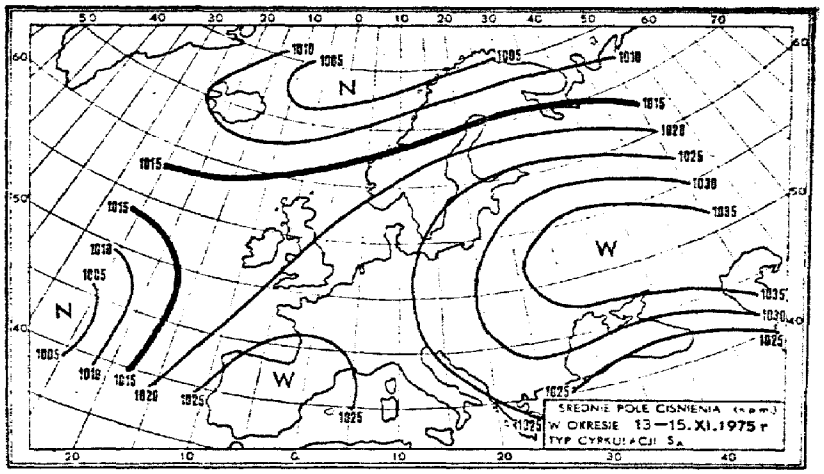
SREDNIE POLE CISNIENIA (hPa)
W OKRESIE 13—15.XI.1975r
TYP CYRKULACJI S_A

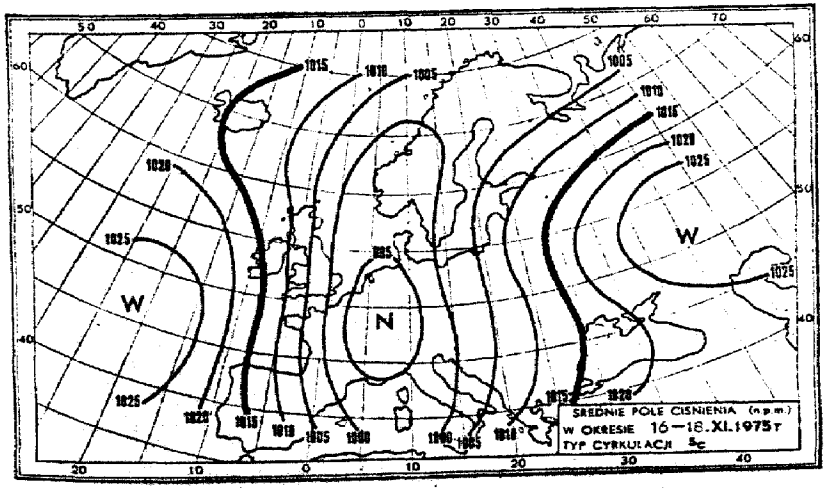
SREDNIE POLE CISNIENIA (hPa)
W OKRESIE 16—18.XI.1975r
TYP CYRKULACJI S_C

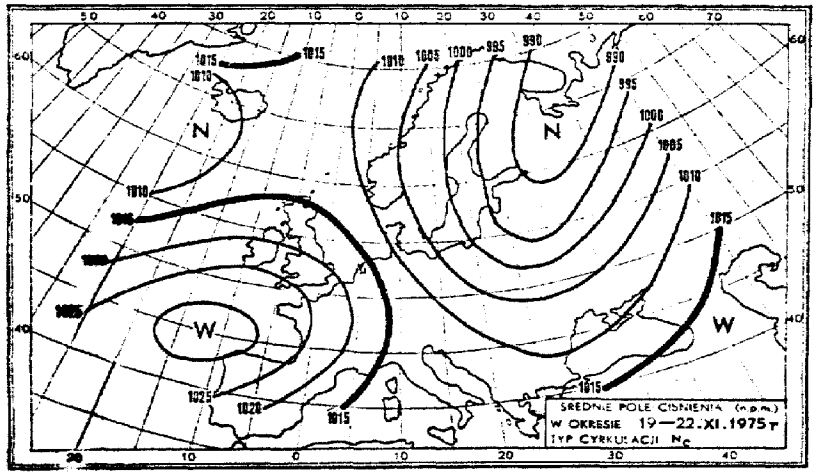
SREDNIE POLE CISNIENIA (hPa)
W OKRESIE 19—22.XI.1975r
TYP CYRKULACJI N_C

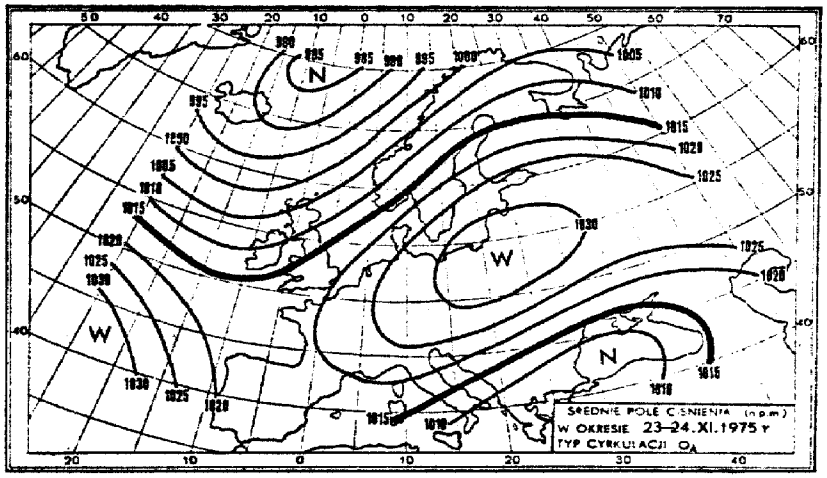
ŚREDNIE POLE CIŚNIENIA (n.p.m.)
W OKRESIE 23–24.XI.1975 r
TYP CYRKULACJI O_A

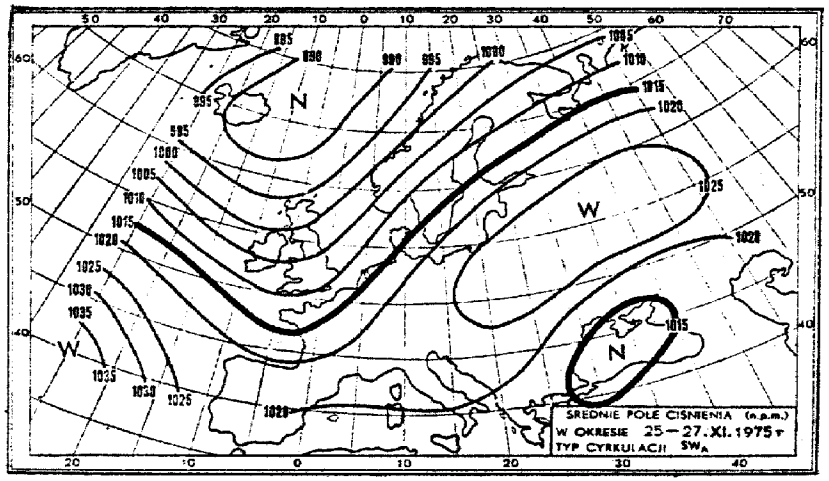
ŚREDNIE POLE CIŚNIENIA (n.p.m.)
W OKRESIE 25–27.XI.1975 r
TYP CYRKULACJI SW_A

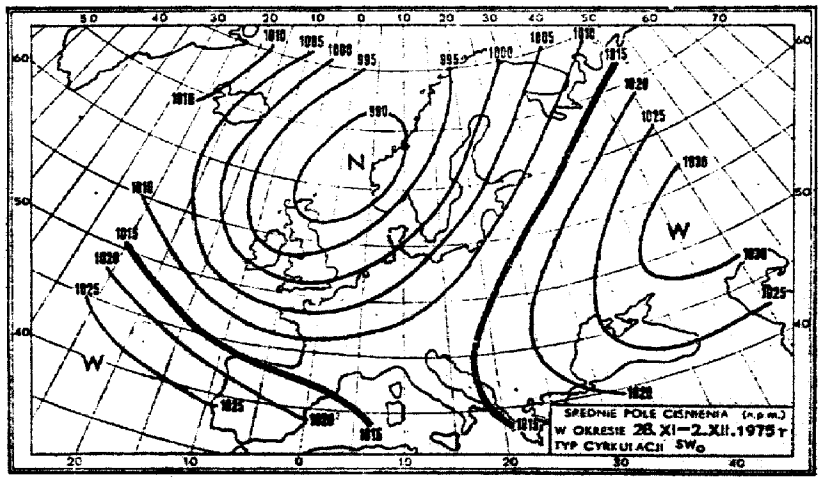
ŚREDNIE POLE CIŚNIENIA (n.p.m.)
W OKRESIE 28.XI–2.XII.1975 r
TYP CYRKULACJI SW_O

IMGW Zam. 267/75 540

INSTYTUT METEOROLOGII i GOSPODARKI WODNEJ

1106.1/438
R684no

ROCZNIK METEOROLOGICZNY 1975

GRUDZIEŃ

TOM X — ZESZYT 12

CENTRAL LIBRARY
AUG 17 1979
N.O.A.A.
U. S. Dept. of Commerce

WARSZAWA 1978

INSTYTUT METEOROLOGII i GOSPODARKI WODNEJ

ROCZNIK METEOROLOGICZNY 1975

GRUDZIEŃ

TOM X – ZESZYT 12

МЕТЕОРОЛОГИЧЕСКИЙ ЕЖЕГОДНИК ДЕКАБРЬ – 1975

METEOROLOGICAL YEARBOOK DECEMBER – 1975

WARSZAWA 1978

PRZEDMOWA

Zeszyt niniejszy został opracowany w Ośrodku Gromadzenia i Rozpowszechniania Danych IMGW pod kierunkiem mgr Zofii Jackowskiej. Część opisowa, obejmująca objaśnienia, spis stacji oraz mapę rozmieszczenia stacji i posterunków uwzględnionych w Roczniku, jest dołączona jako oddzielny suplement do zeszytu 1.

ПРЕДИСЛОВИЕ

Настоящий выпуск разработан Центром сбора и распространения данных ИМВХ под руководством Зофии Яцковской. Описательную часть, охватывающую пояснения, список станций и карту размещения станций и постов, публикуемых в ежегоднике, прилагается как отдельное дополнение к выпуску 1.

PREFACE

This fascicle was prepared in the Center of Data Collection and Dissemination in the Institute for Meteorology and Water Economy. Mrs. Zofia Jackowska, M. Sc., had charge of its edition. The descriptive part, comprising of explanatory remarks as well as the list and the map of stations and posts the data from which are published in the Yearbook, is attached as a separate supplement to fascicle 1.

Doc. dr inż. MARIA CETNAROWICZ
Zastępca Dyrektora

Prof. dr hab. inż. ZDZISŁAW KACZMAREK
Dyrektor
Instytutu Meteorologii i Gospodarki Wodnej

TABLICA I

SPOSTRZEŻENIA CODZIENNE STACJI METEOROLOGICZNYCH
WARTOŚCI TERMINOWE

ЕЖЕДНЕВНЫЕ НАБЛЮДЕНИЯ МЕТЕОРОЛОГИЧЕСКИХ СТАНЦИЙ
СРОЧНЫЕ ЗНАЧЕНИЯ

EVERYDAY OBSERVATIONS AT METEOROLOGICAL STATIONS
VALUES FROM OBSERVATION TIMES

Godz. 01

DNI	TEMPERATURA POWIETRZA	TEMPERATURA PUNKTU ROSY	PRĘŻNOŚĆ PARY WODNEJ	WILGOTNOŚĆ WZGLĘDNA	CIŚNIENIE ATMOSFERYCZNE	ZACHMURZENIE			WIATR		WIDZIALNOŚĆ	POGODA		OPAD
	T	T_d	e	U	P_o	N	N_h	h	dd	v	V	ww	W	R
1	2.0	1.2	6.7	94	1013.0	8	6	3	12	2	6	21	6	1.7
2	1.4	- 0.2	6.0	88	1015.2	8	8	4	15	3	6	10	2	-
3	6.6	3.6	7.9	81	1003.9	8	8	9	17	4	6	10	2	-
4	5.9	2.8	7.5	81	1011.0	8	8	9	21	4	6	10	2	-
5	7.0	5.1	8.8	88	1010.5	8	8	4	27	12	6	21	6	1.0
6	4.8	3.8	8.0	93	1002.5	8	6	3	24	8	6	61	8	1.0
7	4.9	- 0.7	5.8	67	1016.5	7	7	5	33	10	7	03	1	-
8	5.6	0.0	6.1	67	996.3	5	5	4	25	14	7	21	6	1.7
9	4.4	- 3.8	4.6	56	1013.9	0	0	9	33	7	7	02	0	-
10	6.2	5.0	8.7	92	1008.0	8	6	3	27	10	6	61	6	0.8
11	2.2	- 5.7	4.0	56	1028.8	0	0	9	36	2	7	02	0	-
12	- 0.2	- 1.2	5.6	93	1023.8	8	8	4	23	4	6	10	1	-
13	- 0.6	- 2.4	5.1	87	1011.0	8	8	3	19	3	6	10	2	-
14	2.7	- 0.7	5.8	77	1021.2	5	5	5	02	7	6	23	6	1.1
15	- 2.0	- 7.0	3.6	68	1026.6	1	1	6	22	7	7	01	1	-
16	1.0	- 0.7	5.8	88	1019.7	7	7	4	23	7	6	20	2	0.0
17	0.9	0.0	6.1	93	1004.0	8	8	3	22	7	5	10	7	0.1
18	- 3.5	- 6.3	3.8	80	1018.3	2	2	5	14	2	6	10	1	-
19	- 3.2	- 5.4	4.1	85	1020.4	5	5	9	18	4	6	10	8	0.0
20	2.0	- 2.7	5.0	71	1024.4	1	1	5	36	6	7	01	1	-
21	1.1	0.0	6.1	91	1023.8	8	8	3	25	5	6	22	7	0.1
22	5.8	4.1	8.2	89	1015.2	8	8	4	27	10	6	10	2	-
23	5.8	4.6	8.5	92	1019.3	8	8	4	25	7	5	50	5	0.0
24	5.2	2.6	7.4	83	1014.5	7	7	4	23	8	6	10	2	-
25	2.2	- 0.2	6.0	84	1003.4	8	6	3	27	14	6	61	1	2.4
26	1.6	- 6.0	3.9	56	1010.9	3	3	4	33	7	7	01	1	-
27	4.8	3.6	7.9	91	1008.3	7	7	4	26	5	6	10	6	0.2
28	5.1	4.1	8.2	93	1018.2	8	8	4	26	9	6	10	2	-
29	5.3	1.9	7.0	79	1016.3	8	8	4	21	8	6	10	2	-
30	3.9	2.8	7.5	93	1021.7	6	6	4	24	4	6	10	5	0.4
31	4.8	- 0.2	6.0	70	1011.3	8	8	4	19	7	7	02	2	-

Godz. 07

DNI	TEMPERATURA POWIETRZA	TEMPERATURA PUNKTU ROSY	PRĘŻNOŚĆ PARY WODNEJ	WILGOTNOŚĆ WZGLĘDNA	CIŚNIENIE ATMOSFERYCZNE	ZACHMURZENIE			WIATR		WIDZIALNOŚĆ	POGODA		OPAD
	T	T_d	e	U	P_o	N	N_h	h	dd	v	V	ww	W	R
1	2.6	1.8	7.0	95	1014.1	8	8	4	24	1	5	10	2	-
2	2.3	0.6	6.4	83	1009.5	8	8	4	17	6	6	10	2	-
3	6.3	3.9	8.1	86	1005.4	7	7	9	19	3	6	10	2	-
4	5.6	3.4	7.8	86	1013.3	6	6	5	25	7	6	10	6	0.9
5	5.4	- 2.7	5.0	56	1012.6	3	3	4	33	10	7	01	8	0.3
6	7.0	2.6	7.4	74	997.3	3	3	4	30	16	7	02	6	1.4
7	4.0	- 0.7	5.8	70	1017.7	7	1	5	31	6	7	03	1	-
8	6.0	1.9	7.0	76	995.7	5	5	5	29	12	7	01	2	-
9	4.0	3.0	7.6	93	1012.2	8	6	3	30	6	6	61	1	1.9
10	5.5	- 1.4	5.5	68	1011.8	8	8	4	34	7	7	27	6	0.4
11	- 2.4	- 4.7	4.3	84	1029.5	0	0	9	19	4	6	10	0	-
12	0.4	- 0.7	5.8	91	1021.0	8	8	3	18	5	5	10	2	-
13	0.1	- 0.7	5.8	95	1009.3	8	8	3	20	5	5	56	5	0.0
14	0.9	- 6.0	3.9	60	1026.9	0	0	5	35	4	7	02	1	-
15	0.2	- 3.7	4.7	75	1023.3	7	7	5	25	7	7	02	1	-
16	1.1	- 0.7	5.8	88	1015.4	7	3	4	22	6	6	21	5	0.0
17	1.8	- 0.5	5.9	85	1007.2	8	8	4	36	5	6	10	2	-
18	- 0.4	- 4.4	4.4	73	1019.7	4	4	5	33	8	7	02	0	-
19	- 1.4	- 3.8	4.6	84	1016.4	8	8	4	21	5	6	70	2	0.0
20	1.0	- 2.7	5.0	76	1027.1	1	1	5	36	5	7	02	0	-
21	3.7	1.7	6.9	86	1023.4	8	8	4	27	6	6	10	2	-
22	5.8	4.6	8.5	92	1018.0	8	8	4	27	9	6	10	2	-
23	5.1	3.4	7.8	88	1018.7	8	6	4	27	7	6	60	5	0.2
24	5.4	2.3	7.2	80	1020.4	8	8	4	24	8	6	10	2	-
25	2.8	- 2.2	5.2	68	1004.5	2	2	5	28	10	7	01	6	0.1
26	2.0	- 3.8	4.6	65	1013.3	3	3	5	30	7	7	02	0	-
27	5.1	3.4	7.8	88	1011.4	8	8	4	25	7	6	10	2	-
28	6.0	3.0	7.6	81	1019.2	8	8	4	27	7	6	10	2	-
29	5.1	2.5	7.3	83	1015.1	8	8	4	23	6	6	10	2	-
30	4.6	3.8	8.0	96	1020.6	8	8	3	21	4	5	50	2	0.3
31	4.2	2.6	7.4	89	1009.0	8	7	4	22	7	6	60	2	0.1

Godz. 13

1	4.6	3.9	8.1	95	1016.4	8	8	3	20	2	3	44	4	-
2	4.5	1.0	6.6	78	1004.1	5	2	9	17	8	7	01	2	-
3	7.7	5.3	8.9	84	1007.5	8	8	9	20	4	6	10	2	-
4	5.1	3.6	7.9	90	1014.1	8	8	4	22	7	6	80	1	0.5
5	5.2	- 1.2	5.6	64	1015.6	2	2	5	29	8	8	03	8	0.2
6	4.4	- 0.2	6.0	71	1004.8	7	7	4	36	12	7	27	1	0.0
7	4.0	1.9	7.0	86	1015.2	7	7	4	24	5	7	25	2	0.0
8	6.1	0.0	6.1	65	1002.5	5	5	5	30	8	7	03	1	-
9	5.8	3.6	7.9	86	1011.0	8	6	4	27	8	6	60	6	0.2
10	4.8	- 4.7	4.3	49	1015.8	1	0	9	33	6	7	01	1	-
11	2.8	- 6.0	3.9	52	1028.9	1	0	9	24	5	7	01	0	-
12	0.2	- 2.2	5.2	84	1017.2	0	0	9	17	3	5	10	5	0.0
13	0.9	0.1	6.1	95	1010.4	8	6	3	22	4	3	72	5	0.9
14	1.9	- 6.0	3.9	55	1029.0	0	0	9	30	4	7	02	0	-
15	1.2	- 1.7	5.4	81	1021.8	7	7	5	27	7	7	02	8	0.0
16	2.0	- 1.9	5.3	76	1010.8	7	7	4	22	6	6	10	2	-
17	2.3	- 3.3	4.8	67	1011.7	7	7	4	03	5	6	35	2	0.7
18	- 0.4	- 4.4	4.4	73	1021.4	2	2	5	20	1	7	03	0	-
19	3.1	2.1	7.1	92	1015.5	8	6	3	03	5	6	61	7	3.0
20	1.1	- 3.3	4.8	73	1027.9	1	1	5	21	3	7	03	0	-
21	4.8	2.5	7.3	86	1020.4	8	8	4	27	7	7	02	2	-
22	5.6	4.6	8.5	93	1019.7	8	6	4	26	8	6	10	2	-
23	6.1	3.6	7.9	85	1018.5	7	3	4	27	7	6	10	6	0.0
24	4.1	3.0	7.6	93	1008.7	8	7	4	28	7	6	61	6	1.8
25	2.4	- 5.4	4.1	56	1006.2	6	2	5	28	10	7	01	8	2.0
26	1.6	0.4	6.3	92	1008.1	8	6	3	22	6	5	68	8	1.4
27	6.2	4.3	8.3	87	1014.2	8	8	4	27	9	6	10	6	0.3
28	5.1	2.6	7.4	85	1020.3	8	8	4	25	7	6	10	2	-
29	5.2	2.8	7.5	86	1016.8	8	8	4	23	7	6	10	5	0.0
30	5.6	3.0	7.6	85	1018.2	8	8	4	20	5	6	10	5	0.0
31	4.5	2.6	7.4	88	1009.9	8	8	4	21	7	6	21	6	0.2

Godz. 19

1	2.7	1.9	7.0	94	1018.1	8	8	4	23	3	5	10	4	-
2	5.3	2.3	7.2	80	1002.4	8	8	9	18	5	6	10	2	-
3	6.4	4.4	8.4	88	1005.4	8	8	9	18	4	6	21	2	0.0
4	6.6	4.4	8.4	86	1012.2	8	8	4	25	10	6	10	8	0.8
5	5.2	1.0	6.6	75	1014.6	7	7	5	28	8	7	03	1	-
6	4.9	- 1.7	5.4	62	1011.6	8	8	5	34	13	7	02	8	0.0
7	4.0	3.0	7.6	93	1004.6	8	6	3	23	7	6	60	6	0.5
8	4.8	- 4.4	4.4	51	1010.2	1	1	5	34	8	7	02	1	-
9	6.0	5.3	8.9	95	1009.5	8	6	3	26	8	6	61	6	0.5
10	3.2	- 6.3	3.8	49	1024.7	0	0	9	34	7	7	02	0	-
11	- 0.7	- 5.4	4.1	71	1026.8	0	0	9	20	5	6	10	0	-
12	- 1.0	- 1.9	5.3	92	1015.0	8	8	3	19	3	5	10	1	-
13	2.3	- 0.5	5.9	81	1014.4	8	6	3	36	10	6	61	7	2.6
14	- 0.6	- 3.8	4.6	78	1028.4	7	7	4	21	5	7	02	1	-
15	1.9	0.4	6.3	90	1021.2	8	8	4	25	7	6	20	2	0.0
16	0.8	- 2.4	5.1	78	1006.2	8	8	4	21	7	6	10	2	-
17	- 2.0	- 3.3	4.8	90	1015.9	4	4	5	36	2	6	10	8	0.3
18	- 3.2	- 5.0	4.2	87	1020.8	4	4	5	21	5	6	10	1	-
19	2.3	- 2.7	5.0	69	1020.3	6	6	4	03	5	7	03	7	0.6
20	- 1.4	- 2.5	5.1	93	1027.1	8	8	9	20	5	6	10	1	-
21	5.2	2.6	7.4	83	1017.1	8	8	4	26	8	6	10	2	-
22	5.4	4.6	8.5	95	1020.5	8	8	4	27	7	5	51	2	0.0
23	5.6	3.0	7.6	83	1017.1	8	8	4	26	7	6	10	2	-
24	3.5	2.9	7.3	92	1005.9	6	6	4	24	4	6	21	6	5.0
25	2.8	- 3.5	4.7	63	1007.6	0	0	9	30	7	7	01	8	0.0
26	4.4	2.8	7.5	90	1004.6	8	6	3	27	7	6	61	7	4.2
27	6.4	3.9	8.1	86	1014.2	8	8	4	27	9	6	10	2	-
28	5.1	2.5	7.3	83	1018.4	8	8	4	23	7	6	10	5	0.0
29	5.3	4.4	8.4	95	1018.7	8	8	3	26	7	5	51	5	0.2
30	6.4	0.8	6.5	68	1014.4	8	8	4	20	7	7	02	2	-
31	4.7	3.4	7.8	91	1006.7	8	7	4	23	5	6	60	6	0.2

Godz. 01

DNI	TEMPERATURA POWIETRZA T	TEMPERATURA PUNKTU ROSY T_d	PREŻNOŚĆ PARY WODNEJ e	WILGOTNOŚĆ WZGLĘDNA U	CIŚNIENIE ATMOSFERYCZNE P_o	ZACHMURZENIE N	N_s	h	WIATR dd	v	WIDZIALNOŚĆ V	POGODA ww	W	OPAD R
1	2.2	2.2	7.2	100	1012.6	8	7	1	02	1	3	46	6	0.4
2	0.6	0.3	6.3	98	1017.4	8	8	2	18	2	5	10	4	–
3	4.4	2.6	7.4	88	1006.1	8	3	4	21	7	5	10	2	–
4	4.7	3.6	7.9	93	1012.0	2	2	4	22	6	6	10	8	0.1
5	6.4	3.4	7.8	84	1008.7	8	8	4	29	13	7	61	6	0.8
6	2.8	1.5	6.8	90	1002.7	8	6	4	24	9	7	02	6	0.2
7	2.4	– 0.7	5.8	79	1013.7	6	6	6	33	8	8	03	8	0.0
8	3.9	2.8	7.5	93	994.4	5	5	4	27	14	7	25	6	1.6
9	– 0.6	– 3.8	4.6	78	1013.0	0	0	9	28	6	8	02	0	–
10	5.8	4.8	8.6	93	1005.0	8	6	3	29	16	6	61	6	0.3
11	– 2.0	– 5.4	4.1	80	1026.0	0	0	9	30	4	8	02	0	–
12	– 1.9	– 5.4	4.1	76	1024.2	0	0	9	24	4	8	02	0	–
13	– 1.7	– 2.8	5.0	92	1011.9	8	8	4	20	3	5	10	1	–
14	0.1	– 0.2	6.0	98	1019.5	7	7	4	02	5	6	85	7	4.0
15	– 4.6	– 9.8	2.9	66	1027.0	0	0	9	26	7	F	01	1	–
16	0.6	– 0.2	6.0	93	1015.4	7	7	4	26	9	6	10	2	–
17	– 0.3	– 1.2	5.6	94	1003.7	8	8	4	26	8	6	71	2	0.0
18	–16.1	–16.7	1.7	95	1016.9	0	0	9	30	1	8	02	0	–
19	– 5.4	– 7.0	3.6	86	1016.9	7	2	5	24	6	7	03	1	–
20	– 6.6	– 8.6	3.2	84	1023.5	1	1	5	33	4	F	02	1	–
21	– 1.5	– 2.0	5.3	96	1022.7	8	8	2	27	8	6	10	1	–
22	4.7	4.0	8.1	95	1010.6	8	8	4	29	20	7	02	2	–
23	5.1	4.9	8.6	98	1015.2	8	8	1	27	8	5	10	5	0.0
24	4.7	2.6	7.4	86	1014.2	8	8	4	27	9	7	02	6	0.0
25	1.3	0.8	6.5	96	1003.2	8	8	4	27	8	6	84	6	0.5
26	– 5.4	– 7.4	3.5	84	1005.8	2	2	5	30	5	7	01	8	0.4
27	2.2	2.2	7.2	100	1007.4	8	8	2	29	5	6	10	5	0.2
28	5.4	4.6	8.5	95	1015.9	8	8	4	28	13	7	02	2	–
29	4.6	1.7	6.9	81	1016.2	8	8	4	27	10	6	10	2	–
30	3.5	2.1	7.1	91	1021.2	4	4	5	29	5	7	02	6	0.5
31	2.0	– 0.2	6.0	86	1012.0	3	3	9	24	10	7	02	1	–

Godz. 07

DNI	TEMPERATURA POWIETRZA T	TEMPERATURA PUNKTU ROSY T_d	PREŻNOŚĆ PARY WODNEJ e	WILGOTNOŚĆ WZGLĘDNA U	CIŚNIENIE ATMOSFERYCZNE P_o	ZACHMURZENIE N	N_s	h	WIATR dd	v	WIDZIALNOŚĆ V	POGODA ww	W	OPAD R
1	1.8	1.8	7.0	100	1013.7	9	8	1	36	2	2	44	4	–
2	1.1	0.8	6.5	95	1012.9	7	7	2	18	7	6	10	2	–
3	4.5	3.4	7.8	93	1007.2	8	3	4	21	6	6	21	2	0.2
4	4.2	3.4	7.8	94	1012.7	7	7	4	25	6	6	10	8	0.7
5	1.7	– 1.2	5.6	80	1010.9	3	3	4	30	6	7	03	6	2.3
6	5.8	1.9	7.0	76	994.8	7	7	4	29	13	8	00	6	1.3
7	1.1	– 0.7	5.8	88	1014.3	4	4	4	30	5	8	01	1	–
8	3.1	2.3	7.2	95	995.4	7	7	4	30	13	8	26	1	3.8
9	0.6	0.0	6.1	96	1012.9	5	5	4	26	7	8	03	1	–
10	3.6	1.2	6.7	85	1005.8	7	7	4	30	5	8	25	6	0.8
11	– 3.7	– 6.0	3.9	95	1026.5	0	0	9	25	3	8	02	0	–
12	– 3.7	– 4.5	4.4	94	1022.3	7	5	2	27	4	6	10	1	–
13	– 1.2	– 1.6	5.4	97	1010.0	8	7	2	23	4	5	56	2	0.0
14	– 1.3	– 1.5	5.5	99	1026.1	7	7	4	26	1	7	26	8	4.4
15	– 2.4	– 5.7	4.0	77	1032.8	7	7	4	35	8	8	03	1	–
16	0.0	– 0.9	5.7	93	1015.4	7	7	4	24	7	6	10	1	–
17	– 1.3	– 2.1	5.2	95	1006.2	4	4	6	30	4	6	22	7	0.3
18	–13.5	–15.7	1.8	84	1015.5	2	2	5	32	2	8	02	0	–
19	– 4.1	– 5.7	4.0	89	1016.0	8	4	5	25	7	7	02	2	–
20	– 7.4	– 9.5	3.0	86	1026.8	1	1	5	31	9	8	02	0	–
21	2.0	0.8	6.5	92	1022.9	7	7	4	29	7	6	10	7	0.0
22	6.1	5.0	8.7	92	1015.0	8	8	4	30	12	7	02	2	–
23	4.8	4.1	8.2	95	1017.5	8	8	2	29	11	6	20	2	0.2
24	4.8	3.9	8.1	95	1010.6	8	8	4	26	11	7	02	7	–
25	– 0.8	– 1.2	5.6	97	1003.7	8	8	4	21	11	5	86	1	3.4
26	– 5.2	– 7.8	3.4	82	1012.7	1	0	9	27	5	7	03	0	–
27	3.8	3.6	7.9	98	1010.5	F	F	2	28	6	6	51	4	0.0
28	5.2	3.2	7.7	87	1019.3	8	8	4	26	10	7	02	2	–
29	4.2	1.9	7.0	86	1014.9	8	8	4	25	7	6	10	2	–
30	3.6	3.1	7.6	97	1020.8	8	8	1	24	5	6	10	1	–
31	2.5	0.8	6.5	89	1009.1	8	5	4	24	8	6	10	1	–

Godz. 13

1	2.8	2.8	7.5	100	1016.6	8	8	2	30	3	5	10	5	0.0
2	1.9	1.1	6.6	94	1008.0	8	6	2	19	11	5	10	5	0.0
3	5.8	3.8	8.0	87	1008.7	8	6	4	22	7	6	10	6	0.1
4	4.0	1.2	6.7	84	1014.7	7	4	4	27	9	7	01	8	1.0
5	3.8	– 1.9	5.3	66	1014.0	1	1	4	29	7	8	02	0	–
6	3.5	0.8	6.5	83	1001.2	7	7	4	33	13	7	90	8	2.3
7	3.1	– 1.2	5.6	74	1014.3	6	0	9	29	8	8	01	1	–
8	4.3	– 0.2	6.0	72	999.4	7	7	4	32	9	8	02	8	0.2
9	3.5	2.8	7.4	95	1010.2	8	6	3	27	8	7	61	9	1.4
10	3.2	– 5.4	4.1	53	1017.5	1	0	9	33	9	8	02	1	–
11	1.5	– 4.4	4.4	65	1028.4	2	1	9	26	6	8	02	1	–
12	0.4	– 2.7	5.0	79	1018.4	0	0	9	15	2	6	10	4	–
13	0.4	– 0.7	5.8	92	1010.3	8	5	2	25	5	6	71	5	0.0
14	– 4.5	– 6.7	3.7	83	1029.1	0	0	9	28	2	7	02	4	–
15	0.4	– 1.2	5.6	89	1020.3	7	7	4	25	9	7	02	1	–
16	0.9	– 0.5	5.9	89	1010.9	8	8	5	24	7	6	10	6	0.0
17	– 0.4	– 1.0	5.7	96	1010.5	8	8	2	06	5	5	85	8	1.7
18	– 5.0	– 8.6	3.2	76	1021.1	1	1	5	30	5	8	01	0	–
19	– 1.2	– 1.9	5.3	95	1014.4	8	7	3	32	7	5	73	7	0.1
20	– 1.8	– 4.1	4.5	83	1027.9	0	0	9	30	5	8	02	0	–
21	2.8	1.9	7.0	94	1019.6	8	7	4	28	12	7	01	2	–
22	6.3	5.1	8.8	92	1017.4	8	8	3	30	8	7	02	2	–
23	5.5	3.8	8.0	89	1017.7	7	7	4	29	10	7	02	2	–
24	4.4	3.6	7.9	95	1008.0	8	8	4	26	8	6	61	6	0.9
25	– 1.1	– 1.8	5.3	95	1005.4	4	4	4	29	7	7	26	1	2.1
26	– 2.0	– 2.9	4.9	95	1009.5	8	8	9	24	5	6	71	1	0.0
27	5.6	4.8	8.6	95	1011.7	8	8	3	26	12	7	20	5	0.2
28	4.4	1.7	6.9	82	1019.1	8	8	4	25	13	7	03	2	–
29	4.8	3.6	7.9	91	1016.2	8	8	3	27	7	6	10	2	–
30	5.0	3.9	8.1	93	1018.9	8	8	2	24	8	6	10	5	0.0
31	3.0	2.1	7.1	94	1010.1	8	6	3	24	6	6	10	6	0.5

Godz. 19

1	2.3	2.3	7.2	100	1018.3	8	8	1	30	4	5	10	2	–
2	4.4	2.6	7.4	88	1005.7	7	7	3	20	9	5	10	2	–
3	4.9	4.1	8.2	95	1010.6	7	5	3	24	5	6	10	2	–
4	5.3	3.8	8.0	90	1011.5	8	6	3	26	11	7	21	2	0.6
5	1.7	– 1.9	5.3	77	1014.5	6	0	9	25	6	8	03	1	–
6	1.2	– 0.5	5.9	88	1008.8	7	7	4	33	9	7	83	2	0.8
7	1.2	0.7	6.4	96	1005.8	8	5	3	24	8	6	61	2	0.2
8	2.1	– 3.0	4.9	68	1007.8	3	3	4	23	8	8	01	8	0.0
9	5.3	4.3	8.3	93	1007.1	8	6	3	29	14	6	61	6	1.0
10	– 1.2	– 4.1	4.5	80	1023.8	0	0	9	32	4	8	02	0	–
11	– 1.2	– 4.1	4.5	79	1027.2	0	0	9	25	6	8	01	0	–
12	– 2.8	– 4.1	4.5	89	1015.6	0	0	9	29	4	5	10	0	–
13	0.6	0.3	6.3	98	1012.8	8	8	2	27	4	6	10	7	0.1
14	– 3.0	– 5.0	4.2	86	1028.7	6	6	5	25	6	7	03	1	–
15	0.8	– 0.5	5.9	91	1020.3	8	8	4	26	7	7	02	2	–
16	0.1	– 1.9	5.3	86	1006.2	8	8	4	24	8	7	02	2	–
17	– 3.6	– 9.0	3.1	67	1015.4	3	0	9	06	4	8	01	8	0.1
18	– 9.0	–11.4	2.5	82	1021.6	1	1	6	24	4	7	03	0	–
19	– 2.5	– 4.1	4.5	88	1018.6	3	3	5	34	4	7	26	7	1.1
20	– 4.1	– 4.9	4.2	94	1026.4	2	2	9	25	4	8	03	0	–
21	2.9	2.4	7.3	96	1014.0	8	8	4	28	14	7	02	2	–
22	5.9	5.1	8.8	95	1018.6	7	7	4	30	8	7	02	2	–
23	5.0	3.9	8.1	93	1016.6	F	F	2	28	5	6	60	2	0.3
24	2.2	1.9	7.0	98	1005.6	8	7	4	30	4	7	61	6	2.1
25	– 2.5	– 3.8	4.6	92	1006.7	8	8	4	30	6	6	86	1	1.6
26	1.8	1.8	7.0	100	1003.1	8	7	2	30	5	5	51	7	1.6
27	5.9	4.1	8.2	89	1014.2	8	8	4	29	14	7	02	2	–
28	4.2	1.5	6.8	82	1018.2	8	8	4	25	11	6	10	2	–
29	4.6	3.9	8.1	95	1018.3	8	7	2	27	6	6	61	6	0.6
30	4.4	2.1	7.1	86	1015.7	8	2	4	23	9	6	10	2	–
31	3.3	2.3	7.2	92	1008.2	8	7	3	23	7	6	10	5	0.0

Godz. 01

DNI	TEMPERATURA POWIETRZA T	TEMPERATURA PUNKTU ROSY T_d	PRĘŻNOŚĆ PARY WODNEJ e	WILGOTNOŚĆ WZGLĘDNA U	CIŚNIENIE ATMOSFERYCZNE P_o	ZACHMURZENIE N	N_h	h	WIATR dd	v	WIDZIALNOŚĆ V	POGODA ww	W	OPAD R
1	1.5	1.2	6.7	99	1012.7	8	8	9	00	0	5	10	6	0.6
2	0.4	0.1	6.2	98	1014.4	8	8	3	15	5	4	28	4	-
3	5.9	3.4	7.8	85	1002.3	7	7	5	18	5	7	01	8	0.0
4	5.5	2.9	8.1	90	1011.7	7	7	4	21	5	7	25	2	0.1
5	6.7	5.5	9.0	92	1013.3	7	5	3	24	10	6	20	2	0.4
6	5.6	4.8	8.6	95	1005.6	8	6	3	22	10	7	21	2	1.4
7	4.1	- 1.2	5.6	68	1018.4	0	0	9	30	6	8	02	0	-
8	5.0	1.2	6.7	77	1000.1	0	0	9	28	10	7	01	8	1.3
9	3.9	- 0.5	5.9	73	1016.0	0	0	9	26	4	8	02	1	-
10	5.8	4.8	8.6	93	1011.6	8	8	3	25	9	6	50	2	0.0
11	2.1	- 5.7	4.0	55	1029.6	0	0	9	02	2	8	02	0	-
12	0.7	0.4	6.3	98	1024.2	8	8	3	21	3	5	10	1	-
13	- 0.3	- 0.9	5.7	96	1011.1	8	8	3	18	2	4	56	4	0.0
14	2.3	- 0.9	5.7	79	1022.8	7	7	4	02	7	7	23	6	3.0
15	- 2.2	- 6.7	3.7	72	1028.2	0	0	9	21	6	8	02	1	-
16	0.7	- 0.7	5.8	89	1021.1	7	7	4	20	6	6	10	2	-
17	- 0.5	- 1.1	5.6	96	1005.9	8	8	3	21	5	5	10	7	0.7
18	- 3.5	- 7.0	3.6	75	1018.6	2	2	5	07	1	8	03	1	-
19	- 4.6	- 6.3	3.8	87	1021.4	7	7	5	15	4	7	03	1	-
20	1.8	- 4.1	4.5	64	1025.7	3	3	5	36	2	8	03	0	-
21	1.1	0.6	6.4	96	1025.6	8	8	3	22	5	4	10	7	0.7
22	5.0	3.2	7.7	88	1018.3	8	8	4	25	8	6	10	2	-
23	6.2	3.9	8.1	86	1021.0	8	8	3	24	7	5	10	5	0.0
24	5.2	2.3	7.2	82	1016.8	7	7	5	25	6	7	01	2	-
25	3.3	1.0	6.6	87	1006.1	7	7	4	24	7	7	02	8	0.1
26	1.5	- 7.0	3.6	52	1012.9	4	3	5	32	5	8	02	8	0.0
27	5.0	4.3	8.3	95	1010.6	8	8	3	26	7	6	51	5	0.2
28	5.7	4.3	8.3	90	1020.7	8	8	4	25	7	7	02	2	-
29	5.2	2.8	7.5	86	1017.7	8	8	4	21	4	6	10	2	-
30	4.7	4.5	8.4	98	1022.4	9	9	•	22	3	2	43	5	0.2
31	3.6	0.2	6.2	78	1012.4	8	8	9	21	6	6	10	2	-

Godz. 07

DNI	TEMPERATURA POWIETRZA T	TEMPERATURA PUNKTU ROSY T_d	PRĘŻNOŚĆ PARY WODNEJ e	WILGOTNOŚĆ WZGLĘDNA U	CIŚNIENIE ATMOSFERYCZNE P_o	ZACHMURZENIE N	N_h	h	WIATR dd	v	WIDZIALNOŚĆ V	POGODA ww	W	OPAD R
1	2.1	1.8	7.0	98	1014.9	8	8	3	00	0	3	46	2	-
2	2.0	0.6	6.4	90	1007.8	6	5	3	16	7	6	10	2	-
3	6.4	4.4	8.4	88	1005.5	8	8	9	18	5	6	10	2	-
4	4.7	3.6	7.9	93	1015.9	7	7	4	25	7	7	02	2	-
5	5.4	0.0	6.1	68	1014.9	6	6	4	29	7	8	03	5	0.0
6	6.4	3.4	7.8	81	1002.1	7	7	4	27	8	7	02	6	1.0
7	4.0	- 0.5	5.9	73	1019.3	5	5	9	26	5	8	03	1	-
8	5.4	1.2	6.7	75	1000.3	4	4	4	27	7	8	01	8	0.0
9	4.2	2.8	7.5	91	1014.5	7	3	3	23	7	6	10	8	0.1
10	6.1	5.1	8.8	93	1014.1	8	5	4	27	7	6	60	5	0.1
11	- 2.3	- 5.7	4.0	78	1029.9	0	0	9	21	2	7	02	0	-
12	0.7	0.4	6.3	98	1021.2	8	8	3	17	2	4	28	5	0.0
13	0.8	0.0	6.1	95	1010.5	8	8	3	21	2	4	20	5	0.1
14	1.5	- 6.7	3.7	54	1027.9	0	0	9	36	4	8	01	1	-
15	- 0.7	- 6.0	3.9	66	1025.4	8	8	9	22	7	8	02	1	-
16	0.5	- 1.2	5.6	87	1016.8	8	5	4	21	5	6	10	2	-
17	2.3	- 1.4	5.5	76	1007.9	2	2	4	01	2	8	01	8	0.4
18	- 3.1	- 6.7	3.7	78	1020.4	4	4	5	22	1	8	03	0	-
19	- 1.9	- 4.1	4.5	85	1017.8	8	8	9	21	6	6	10	2	-
20	- 4.0	- 6.3	3.8	84	1027.9	0	0	9	20	1	7	02	0	-
21	3.0	2.2	7.2	96	1025.3	8	8	3	26	5	6	10	2	-
22	5.5	4.4	8.4	93	1020.5	8	8	4	25	8	6	10	2	-
23	6.3	3.2	7.7	81	1020.5	7	7	4	24	8	6	10	2	-
24	5.3	2.5	7.3	82	1012.9	8	8	9	22	7	7	02	2	-
25	2.8	- 1.2	5.6	75	1007.2	4	4	4	26	7	8	01	8	0.9
26	2.1	- 5.4	4.1	59	1015.6	7	7	5	29	5	8	03	8	0.1
27	4.6	4.1	8.2	97	1014.2	8	8	2	25	7	4	55	5	0.9
28	5.2	2.6	7.4	83	1021.6	8	8	4	23	7	7	02	2	-
29	4.8	3.0	7.6	88	1016.7	7	7	4	21	7	6	10	2	-
30	4.9	4.2	8.2	95	1021.4	8	8	3	22	5	4	28	5	0.1
31	3.5	2.5	7.3	92	1010.7	8	4	4	21	8	6	61	2	0.9

Godz. 13

1	3.6	2.5	7.3	92	1017.4	8	8	3	25	2	4	10	4	-
2	5.5	1.0	6.6	72	1002.2	7	4	9	16	8	7	02	2	-
3	7.2	5.1	8.8	87	1007.7	7	7	5	18	4	6	10	2	-
4	5.0	3.8	8.0	91	1016.3	8	3	4	23	6	6	61	2	0.0
5	5.3	1.9	7.0	79	1018.0	2	2	5	25	6	7	03	1	-
6	5.8	- 3.3	4.8	52	1008.0	7	7	5	32	8	8	03	2	-
7	3.5	0.8	6.5	83	1016.6	7	7	4	24	5	6	10	2	-
8	6.1	0.6	6.4	67	1005.9	5	3	4	31	8	8	03	1	-
9	5.4	3.6	7.9	88	1014.3	7	7	4	24	10	6	80	2	0.0
10	5.3	- 2.7	5.0	56	1020.7	3	2	9	02	8	8	01	8	0.0
11	2.5	- 5.4	4.1	56	1029.2	1	0	9	21	3	7	02	0	-
12	- 0.7	- 1.3	5.6	96	1017.6	8	8	2	18	2	3	44	2	-
13	1.5	0.7	6.4	95	1011.7	7	6	3	24	1	3	44	7	0.4
14	2.2	- 7.4	3.5	49	1030.0	0	0	9	23	3	8	02	0	-
15	0.7	- 3.0	4.9	76	1023.4	7	7	5	22	7	7	03	7	0.1
16	0.4	- 1.9	5.3	85	1012.5	8	6	4	20	6	6	10	2	-
17	1.7	- 1.4	5.5	78	1011.7	7	5	4	04	6	8	26	1	0.5
18	1.7	- 4.7	4.3	62	1021.9	4	4	5	27	3	8	01	1	-
19	0.3	- 0.7	5.8	92	1017.3	8	5	3	22	6	6	10	7	0.2
20	- 1.0	- 3.3	4.8	85	1028.9	2	0	9	21	2	6	10	0	-
21	3.5	2.1	7.1	91	1023.1	8	5	3	24	7	6	10	2	-
22	5.4	4.7	8.5	95	1021.5	8	8	3	28	7	6	10	2	-
23	6.9	3.9	8.1	82	1020.1	7	7	5	25	7	6	10	2	-
24	5.4	3.9	8.1	90	1005.3	8	6	4	23	8	6	61	2	0.5
25	3.3	- 2.7	5.0	65	1008.6	5	4	4	29	7	8	03	8	0.4
26	0.5	0.2	6.2	98	1009.7	8	6	3	20	5	5	71	6	2.2
27	5.0	4.5	8.4	97	1017.4	8	6	3	25	8	5	61	5	0.8
28	4.9	2.1	7.1	81	1021.4	8	8	4	22	7	7	02	2	-
29	4.6	4.1	8.2	90	1018.5	8	8	5	22	6	6	10	2	-
30	5.1	2.8	7.5	86	1019.3	8	3	3	19	6	5	10	2	-
31	4.7	3.6	7.9	93	1010.8	8	6	4	20	8	6	61	6	0.9

Godz. 19

1	0.7	0.7	6.4	100	1018.3	8	8	3	17	2	3	44	4	-
2	6.5	1.2	6.7	69	1001.3	8	3	4	18	4	6	05	2	-
3	6.1	4.6	8.5	90	1005.8	7	7	9	18	4	6	10	2	-
4	5.9	4.1	8.2	89	1015.2	8	6	4	21	8	6	10	6	0.6
5	4.7	1.9	7.0	81	1017.0	7	7	4	25	8	7	02	1	-
6	4.9	- 2.7	5.0	58	1014.1	1	1	4	31	7	8	01	1	-
7	4.5	3.2	7.7	91	1006.8	8	6	3	22	7	6	61	6	1.3
8	4.3	- 3.8	4.6	56	1012.6	6	0	9	29	7	8	02	1	-
9	5.8	4.3	8.3	90	1012.7	8	8	3	24	8	6	20	8	0.2
10	3.3	- 7.0	3.6	46	1025.7	0	0	9	33	1	8	02	0	-
11	- 0.3	- 3.8	4.6	77	1027.0	2	0	9	18	3	7	02	0	-
12	- 0.2	- 1.2	5.6	93	1014.4	8	8	3	15	2	3	44	4	-
13	2.2	1.2	6.7	94	1014.9	8	6	3	02	7	6	66	4	2.0
14	- 1.4	- 4.7	4.3	77	1030.0	6	6	9	20	5	8	01	1	-
15	0.9	- 1.2	5.6	87	1023.0	8	4	5	23	5	6	10	2	-
16	- 0.5	- 1.9	5.3	89	1007.8	8	8	4	21	5	5	10	2	-
17	- 0.1	- 3.8	4.6	76	1015.8	5	4	5	05	5	8	01	2	-
18	- 3.1	- 5.0	4.2	86	1022.0	0	0	9	20	4	7	01	1	-
19	2.9	- 1.7	5.4	72	1021.0	2	2	5	03	3	7	01	8	0.9
20	- 1.5	- 2.0	5.3	96	1028.4	8	8	3	21	5	5	10	1	-
21	4.9	2.8	7.5	87	1020.7	8	6	3	26	6	6	10	2	-
22	5.7	5.0	8.7	95	1021.8	8	8	3	24	8	5	10	2	-
23	5.8	3.6	7.9	86	1019.1	8	3	5	21	7	6	10	2	-
24	3.5	2.5	7.3	92	1007.7	8	2	4	24	4	6	10	6	1.6
25	1.1	0.3	6.2	95	1009.6	4	4	4	27	6	7	26	1	1.6
26	5.1	4.6	8.5	97	1006.7	8	8	3	27	6	6	51	7	3.7
27	5.7	4.3	8.3	90	1018.5	8	8	4	27	8	7	02	6	0.0
28	5.0	3.0	7.6	87	1019.5	8	8	4	22	6	6	10	2	-
29	5.4	4.9	8.7	97	1020.2	8	8	3	21	4	5	50	2	0.4
30	4.9	1.5	6.8	78	1016.3	8	8	9	21	6	6	10	2	-
31	4.7	4.0	8.1	95	1007.5	8	6	3	21	7	4	61	6	1.7

Godz. 01

DNI	TEMPERATURA POWIETRZA T	TEMPERATURA PUNKTU ROSY T_d	PRĘŻNOŚĆ PARY WODNEJ e	WILGOTNOŚĆ WZGLĘDNA U	CIŚNIENIE ATMOSFERYCZNE P_o	ZACHMURZENIE N	N_h	h	WIATR dd	v	WIDZIALNOŚĆ V	POGODA ww	W	OPAD R
1	1.2	0.7	6.4	96	1015.0	8	8	2	14	6	5	51	2	0.1
2	1.4	1.1	6.6	98	1015.0	8	8	2	20	1	1	44	6	1.4
3	1.9	1.1	6.6	94	1014.3	8	8	4	14	8	7	02	2	-
4	0.4	- 0.2	6.0	96	1014.7	0	0	9	17	3	7	01	1	-
5	4.0	2.6	7.4	91	1007.2	8	8	4	22	14	6	60	6	0.7
6	- 0.3	- 2.2	5.2	89	1007.3	7	7	4	21	9	7	03	1	-
7	0.5	- 1.2	5.6	87	1006.6	8	8	4	32	9	7	02	1	-
8	0.2	- 0.1	6.1	98	996.1	8	8	4	22	8	6	73	8	1.4
9	- 1.6	- 4.4	4.4	82	1007.7	0	0	9	29	8	8	02	8	0.0
10	3.4	2.7	7.4	95	1001.8	8	7	3	24	10	6	61	6	1.9
11	- 3.2	- 5.0	4.2	87	1022.8	0	0	9	29	6	7	02	0	-
12	- 2.0	- 3.5	4.7	88	1025.3	0	0	9	24	4	8	01	1	-
13	- 3.9	- 6.0	3.9	84	1016.4	0	0	9	19	8	7	02	0	-
14	- 0.6	- 1.5	5.5	93	1015.3	8	7	3	25	5	6	71	7	0.6
15	- 4.2	- 7.8	3.4	78	1026.6	7	7	5	23	9	7	03	1	-
16	- 0.2	- 1.1	5.6	94	1019.2	8	8	3	22	8	6	56	5	0.0
17	- 1.6	- 3.8	4.6	86	1003.7	8	8	4	22	8	7	02	2	-
18	-10.5	-13.2	2.2	79	1017.0	7	0	9	02	5	8	03	1	-
19	-12.2	-14.2	2.0	85	1021.0	1	1	6	23	4	8	01	1	-
20	- 6.1	- 7.6	3.4	89	1018.3	0	0	9	33	6	8	02	1	-
21	- 6.5	- 6.9	3.6	97	1024.4	8	8	6	23	8	7	03	1	-
22	2.1	1.3	6.7	95	1009.1	8	8	3	23	13	6	51	5	0.3
23	3.1	2.3	7.2	95	1016.3	8	8	4	26	5	7	02	2	-
24	3.1	2.1	7.1	92	1013.2	8	7	3	26	7	6	61	6	0.1
25	1.1	0.0	6.1	91	1002.6	8	7	3	25	8	6	61	6	2.0
26	- 2.8	- 4.1	4.5	91	1004.2	8	7	3	27	9	6	73	2	0.0
27	- 2.1	- 2.7	5.0	96	1006.5	8	8	3	18	2	6	10	7	0.4
28	4.2	3.2	7.7	93	1011.7	8	8	2	24	8	6	10	5	0.1
29	2.9	0.2	6.2	83	1015.8	8	8	5	24	9	7	02	2	-
30	2.2	0.8	6.5	90	1020.0	0	0	9	28	3	7	01	6	0.4
31	2.5	0.0	6.1	84	1014.5	7	7	4	21	9	7	01	2	-

Godz. 07

DNI	TEMPERATURA POWIETRZA T	TEMPERATURA PUNKTU ROSY T_d	PRĘŻNOŚĆ PARY WODNEJ e	WILGOTNOŚĆ WZGLĘDNA U	CIŚNIENIE ATMOSFERYCZNE P_o	ZACHMURZENIE N	N_h	h	WIATR dd	v	WIDZIALNOŚĆ V	POGODA ww	W	OPAD R
1	1.0	0.5	6.3	96	1015.2	8	8	2	15	4	5	10	5	0.0
2	1.6	1.3	6.7	98	1018.0	8	8	1	16	3	1	44	4	-
3	1.9	1.1	6.6	94	1014.0	7	7	4	18	8	7	01	2	-
4	1.2	0.7	6.4	96	1014.6	8	8	2	21	3	5	51	1	0.0
5	1.0	0.2	6.2	93	1007.2	7	7	4	24	6	8	03	6	1.5
6	2.0	1.8	6.9	98	990.8	8	7	3	22	11	6	61	7	2.0
7	0.1	- 0.5	5.9	96	1011.4	6	6	4	29	8	7	03	1	-
8	1.4	- 0.2	6.0	88	991.2	6	6	4	24	12	7	26	7	1.2
9	- 3.8	- 5.7	4.0	87	1011.4	3	3	4	26	7	8	02	8	0.0
10	2.7	- 1.4	5.5	75	1002.8	7	7	4	28	12	7	21	6	3.8
11	- 4.2	- 6.0	3.9	86	1026.2	0	0	9	28	6	7	02	0	-
12	- 4.2	- 6.7	3.7	81	1023.5	1	0	9	25	3	8	03	0	-
13	- 4.7	- 7.0	3.6	83	1021.8	4	0	9	19	6	7	03	0	-
14	- 4.4	- 6.0	3.9	87	1022.6	3	3	4	32	6	7	01	7	0.4
15	- 4.5	- 8.6	3.2	72	1023.3	7	7	5	22	9	7	02	1	-
16	- 0.1	- 1.7	5.4	89	1015.8	8	8	4	22	9	7	02	5	0.0
17	- 0.6	- 1.7	5.4	92	1004.7	8	8	4	24	6	7	02	7	0.3
18	-14.1	-15.7	1.8	87	1018.0	2	2	9	36	2	8	03	1	-
19	- 5.9	- 7.8	3.4	85	1019.7	8	8	6	22	8	8	03	1	-
20	- 5.4	- 7.2	3.6	87	1022.1	8	8	5	22	5	7	70	1	0.0
21	- 3.5	- 4.3	4.4	94	1022.1	8	8	4	23	6	6	56	7	0.1
22	5.6	3.4	7.8	86	1007.4	7	7	4	29	16	8	01	5	0.0
23	4.0	3.3	7.7	95	1015.4	8	8	4	24	7	6	20	6	1.6
24	2.4	0.0	6.1	84	1010.2	8	8	4	26	8	7	03	6	0.3
25	0.4	- 0.5	5.9	93	1000.1	8	4	4	28	12	6	71	6	0.4
26	- 5.4	- 7.4	3.5	84	1007.9	4	4	4	26	7	7	22	1	0.3
27	- 1.6	- 2.4	5.1	94	1011.2	8	8	4	22	2	6	10	2	-
28	4.7	2.8	7.5	88	1014.4	8	8	4	26	10	7	02	2	-
29	2.7	0.4	6.3	86	1014.0	8	8	4	22	8	7	02	2	-
30	2.4	- 0.7	5.8	79	1021.5	8	8	4	27	9	7	02	1	-
31	0.5	- 1.7	5.4	86	1010.7	7	7	4	22	9	6	10	2	-

Godz. 13

1	2.5	1.5	6.8	92	1016.1	8	8	2	18	4	5	10	2	-
2	1.9	1.6	6.9	98	1016.4	8	8	1	15	8	1	46	4	-
3	2.9	1.0	6.6	87	1014.2	8	8	4	18	5	6	10	2	-
4	3.5	2.5	7.3	92	1014.0	8	8	3	23	9	6	10	5	0.0
5	2.8	- 1.9	5.3	72	1009.8	7	7	4	28	10	8	03	1	-
6	1.6	1.1	6.6	96	990.8	8	8	4	27	14	6	81	6	5.6
7	1.0	- 0.9	5.7	87	1012.5	7	7	5	27	7	8	03	8	0.0
8	0.8	- 0.5	5.9	91	993.5	8	8	4	26	12	7	83	8	1.8
9	- 0.4	- 1.7	5.4	91	1010.5	8	8	4	24	9	8	02	1	-
10	- 0.4	- 2.2	5.2	88	1011.0	8	8	4	31	14	5	86	1	0.2
11	- 0.4	- 2.4	5.1	86	1026.7	6	6	5	26	7	8	22	1	0.0
12	- 0.3	- 6.0	3.9	66	1021.2	0	0	9	21	5	7	02	0	-
13	- 2.5	- 4.4	4.4	86	1012.8	8	8	3	19	5	6	10	1	-
14	- 4.7	- 7.4	3.5	81	1027.0	0	0	9	26	5	8	02	0	-
15	- 1.5	- 4.7	4.3	79	1020.6	8	8	5	24	13	6	85	2	0.0
16	0.2	- 1.7	5.4	88	1012.8	8	5	4	23	8	6	71	7	0.0
17	- 2.4	- 5.7	4.0	77	1010.0	7	7	4	03	5	6	22	7	0.6
18	- 7.9	-12.2	2.4	73	1019.6	2	0	9	29	12	8	03	0	-
19	- 4.1	- 4.6	4.3	96	1010.8	8	8	4	23	12	3	75	3	0.6
20	- 5.4	- 7.8	3.4	82	1025.8	6	6	6	27	2	8	01	7	0.0
21	0.0	0.0	6.1	100	1018.9	8	8	1	23	9	4	28	5	0.1
22	4.8	2.5	7.3	86	1012.8	6	6	4	25	9	8	03	1	-
23	4.0	1.7	6.9	85	1015.3	8	8	3	25	9	7	02	6	0.6
24	3.4	1.5	6.8	87	1007.4	8	6	2	25	9	6	61	6	0.3
25	- 1.1	- 3.5	4.7	85	1001.7	6	6	4	24	8	8	26	7	0.2
26	- 2.0	- 5.7	4.0	76	1008.0	7	5	5	26	7	8	03	7	0.0
27	0.3	- 0.3	6.0	96	1012.7	8	8	2	20	6	5	51	2	0.0
28	4.5	2.3	7.2	86	1016.1	8	8	3	26	11	7	02	2	-
29	3.8	1.5	6.8	85	1014.8	8	8	4	26	8	6	10	2	-
30	3.0	2.1	7.1	94	1020.8	8	8	2	22	8	6	10	2	-
31	0.9	0.0	6.1	93	1010.9	8	7	4	24	8	6	71	8	0.7

Godz. 19

1	1.8	1.5	6.8	98	1017.8	8	7	2	21	3	4	61	2	0.0
2	1.0	0.5	6.3	96	1014.5	8	8	4	16	7	6	10	4	-
3	1.1	0.8	6.1	91	1014.7	5	5	4	18	6	7	01	2	-
4	2.1	1.0	6.6	92	1013.1	8	8	4	22	9	6	60	8	0.6
5	0.7	- 1.7	5.4	85	1011.9	3	3	4	27	9	7	02	1	-
6	- 0.4	- 3.8	4.6	77	1000.4	0	0	9	29	12	7	01	8	2.8
7	0.0	- 1.2	5.6	91	1007.4	8	8	4	23	9	7	02	8	0.0
8	0.4	- 0.4	5.9	94	999.2	8	8	4	28	12	6	86	2	1.2
9	1.2	0.7	6.4	96	1006.7	8	7	3	23	9	6	61	7	0.9
10	- 2.2	- 3.8	4.6	88	1018.2	3	3	4	28	9	7	02	8	0.0
11	- 0.5	- 4.7	4.3	73	1026.0	8	8	6	24	7	8	02	1	-
12	- 2.6	- 5.7	4.0	81	1019.1	0	0	9	17	4	7	02	0	-
13	- 1.4	- 2.4	5.1	91	1012.9	8	8	3	22	6	6	10	2	-
14	- 7.7	- 9.5	3.0	87	1026.3	0	0	9	23	5	8	02	0	-
15	- 0.3	- 1.2	5.6	94	1020.1	8	8	3	23	7	6	56	8	0.4
16	- 1.2	- 3.5	4.7	84	1007.7	8	8	4	21	9	7	02	7	0.0
17	- 7.7	-13.2	2.2	64	1015.1	4	0	9	02	6	7	02	1	-
18	-10.7	-14.4	2.0	73	1021.1	0	0	9	26	3	8	02	0	-
19	- 6.7	- 7.5	3.5	94	1013.6	2	2	9	30	3	7	01	7	0.6
20	-11.9	-12.8	2.3	93	1026.9	7	7	6	26	1	7	02	1	-
21	1.5	0.0	6.1	90	1012.8	8	8	3	25	9	6	10	2	-
22	4.0	2.1	7.1	88	1015.0	6	6	4	27	9	7	01	2	-
23	3.3	1.0	6.6	87	1014.9	8	8	4	25	8	7	02	6	0.0
24	2.2	1.4	6.8	95	1005.0	8	6	3	24	5	6	61	6	1.4
25	- 1.7	- 3.5	4.7	87	1004.0	7	7	4	25	8	7	02	8	0.2
26	- 2.6	- 3.9	4.6	91	1006.5	8	6	3	22	6	6	71	7	0.3
27	2.5	2.2	7.2	98	1012.5	8	8	1	24	9	6	51	4	0.4
28	3.2	0.4	6.3	83	1017.0	8	8	4	26	10	7	02	2	-
29	3.6	2.9	7.5	95	1016.0	8	8	3	24	9	6	51	2	0.0
30	3.5	2.5	7.3	92	1018.1	8	8	2	21	10	6	10	2	-
31	0.6	- 0.2	6.0	94	1011.2	8	8	4	24	9	6	70	7	0.3

Godz. 01

DNI	TEMPERATURA POWIETRZA	TEMPERATURA PUNKTU ROSY	PRĘŻNOŚĆ PARY WODNEJ	WILGOTNOŚĆ WZGLĘDNA	CIŚNIENIE ATMOSFERYCZNE	ZACHMURZENIE			WIATR		WIDZIALNOŚĆ	POGODA		OPAD
	T	T_d	e	U	P_o	N	N_h	h	dd	v	V	ww	W	R
1	2.7	1.9	7.0	95	1012.7	8	8	3	09	2	6	10	6	1.4
2	2.2	2.2	7.2	100	1018.8	8	8	2	00	0	1	46	6	0.0
3	3.6	2.1	7.1	89	1009.9	6	6	4	18	4	5	10	1	-
4	2.9	2.4	7.3	96	1013.9	8	8	3	22	3	6	10	2	-
5	4.5	3.8	8.0	94	1010.5	8	6	3	26	8	6	61	6	0.6
6	1.8	1.0	6.6	94	1007.1	8	8	4	25	5	7	02	1	-
7	0.8	0.0	6.1	93	1011.0	7	7	4	30	5	8	03	1	-
8	2.1	1.0	6.6	93	997.2	8	7	3	23	7	6	61	7	3.2
9	- 0.4	- 4.1	4.5	76	1011.8	0	0	9	28	3	8	01	8	0.2
10	4.7	4.0	8.1	95	1006.4	8	7	3	26	7	6	61	6	1.6
11	- 1.4	- 4.4	4.4	80	1026.3	0	0	9	27	3	8	01	0	-
12	- 2.7	- 6.4	3.8	75	1026.2	0	0	9	23	2	8	02	1	-
13	- 2.8	- 4.8	4.3	86	1014.6	0	0	9	19	4	7	02	0	-
14	0.3	- 0.5	5.9	94	1017.0	8	8	3	01	4	6	70	7	0.0
15	- 3.2	- 9.1	3.1	63	1029.0	2	2	5	24	7	8	03	0	-
16	- 0.1	- 2.5	5.1	84	1020.9	8	8	4	22	5	7	02	6	0.0
17	- 1.2	- 3.8	4.6	82	1009.0	8	8	5	23	6	7	02	2	-
18	- 7.8	-11.8	2.5	73	1016.7	4	0	9	36	3	8	02	1	-
19	- 6.4	- 8.3	3.3	86	1021.5	1	1	6	24	2	7	03	0	-
20	- 2.3	- 2.9	4.9	96	1020.8	7	7	5	31	3	8	01	8	0.4
21	- 3.8	- 4.6	4.3	94	1025.6	8	8	3	24	7	6	77	1	0.0
22	4.5	3.8	8.0	95	1011.3	8	8	4	27	7	7	02	2	-
23	5.2	4.3	8.3	94	1018.5	8	8	4	24	4	7	02	2	-
24	3.4	1.5	6.8	87	1015.4	8	8	4	27	5	6	10	2	-
25	1.9	1.0	6.6	94	1004.5	7	7	4	26	4	6	10	8	4.2
26	- 2.7	- 5.0	4.2	84	1007.8	0	0	9	29	5	7	02	8	0.2
27	1.5	1.0	6.5	96	1006.6	8	8	3	29	2	6	51	7	0.7
28	6.1	3.9	8.1	86	1016.2	7	7	5	25	7	8	02	2	-
29	3.2	1.7	6.9	89	1018.2	8	8	4	26	5	7	02	2	-
30	3.7	3.0	7.6	95	1021.4	8	8	3	27	2	6	10	5	0.0
31	0.2	- 1.7	5.4	88	1016.3	8	8	4	24	7	6	10	2	-

Godz. 07

DNI	TEMPERATURA POWIETRZA	TEMPERATURA PUNKTU ROSY	PRĘŻNOŚĆ PARY WODNEJ	WILGOTNOŚĆ WZGLĘDNA	CIŚNIENIE ATMOSFERYCZNE	ZACHMURZENIE			WIATR		WIDZIALNOŚĆ	POGODA		OPAD
	T	T_d	e	U	P_o	N	N_h	h	dd	v	V	ww	W	R
1	2.2	1.7	6.9	96	1014.1	8	8	4	16	1	5	10	2	-
2	2.1	1.8	7.0	98	1016.2	8	8	2	15	3	4	10	4	0.0
3	3.4	1.9	7.0	89	1010.5	7	7	4	18	4	5	10	1	-
4	4.0	3.3	7.7	95	1014.3	8	8	4	24	4	6	80	6	0.4
5	2.1	0.4	6.3	88	1009.8	5	5	5	28	3	8	21	6	4.0
6	5.2	3.2	7.7	87	994.2	8	8	4	27	7	7	01	8	0.2
7	0.6	- 0.2	6.0	94	1014.9	6	6	4	30	4	8	26	1	0.0
8	1.8	0.7	6.4	93	993.7	8	8	4	26	8	6	70	6	0.8
9	- 1.6	- 4.3	4.4	82	1013.8	0	0	9	25	5	8	02	0	-
10	2.3	1.0	6.6	91	1008.4	8	7	3	30	6	6	61	6	2.2
11	- 2.6	- 5.2	4.1	83	1028.8	1	1	5	27	2	8	03	0	-
12	- 4.2	- 5.8	4.0	89	1023.6	0	0	9	22	3	8	02	0	-
13	- 2.5	- 4.1	4.5	89	1012.6	8	8	3	20	3	6	10	1	-
14	- 2.8	- 4.4	4.4	88	1024.5	3	3	4	34	3	6	10	7	0.0
15	- 3.8	- 7.5	3.5	76	1025.9	1	1	5	24	8	8	03	0	-
16	0.7	- 2.2	5.2	81	1017.5	8	8	4	21	4	7	02	2	-
17	- 1.0	- 2.3	5.2	91	1006.2	8	8	4	25	4	6	22	2	0.1
18	-11.5	-15.6	1.8	72	1018.7	0	0	9	34	1	7	02	0	-
19	- 5.4	- 7.2	3.6	87	1017.7	7	7	6	24	7	7	02	1	-
20	- 3.2	- 3.9	4.6	95	1025.0	7	7	5	35	1	6	01	2	-
21	- 1.0	- 1.4	5.5	97	1023.0	8	8	3	25	5	5	10	7	0.3
22	6.3	6.1	9.4	98	1013.0	8	8	4	30	8	7	02	2	-
23	4.2	3.2	7.7	93	1018.2	8	6	3	28	4	6	61	2	0.8
24	3.3	1.0	6.6	87	1012.6	7	7	5	26	8	7	02	2	-
25	0.3	- 0.7	5.8	93	1003.4	5	5	4	26	5	8	26	2	0.6
26	- 3.9	- 5.7	4.0	87	1011.7	0	0	9	25	4	7	02	0	-
27	1.8	1.5	6.8	98	1011.2	8	8	2	24	3	4	51	5	0.1
28	5.5	3.2	7.7	85	1018.3	8	8	5	28	7	8	02	2	-
29	3.2	1.2	6.7	87	1016.6	8	8	4	27	6	7	02	2	-
30	3.4	2.7	7.4	95	1022.4	6	4	4	25	2	6	10	5	0.1
31	1.6	- 1.2	5.6	82	1011.5	8	8	4	24	8	6	10	1	-

Godz. 13

1	3.3	3.1	7.6	98	1016.4	8	6	2	27	1	4	61	4	0.1
2	4.7	3.6	7.9	93	1012.1	3	3	2	16	6	5	10	1	-
3	5.2	2.6	7.4	83	1011.8	6	6	5	20	4	6	10	2	-
4	4.7	2.5	7.3	86	1016.1	8	8	4	26	4	7	03	8	0.0
5	3.3	- 1.9	5.3	68	1013.6	1	1	4	29	7	8	02	1	-
6	2.5	1.5	6.8	92	997.9	8	8	4	31	9	6	80	8	3.1
7	1.9	0.0	6.1	87	1015.1	5	2	4	27	4	8	01	8	0.0
8	3.1	0.7	6.4	84	997.8	4	4	4	30	7	7	01	8	1.1
9	1.3	0.5	6.3	94	1011.8	8	8	3	24	6	5	26	8	0.3
10	3.4	- 4.8	4.3	55	1015.1	2	2	6	31	8	8	03	6	0.0
11	1.0	- 5.8	4.0	61	1029.3	2	1	9	24	5	8	03	0	-
12	0.7	- 1.3	5.5	86	1020.3	0	0	9	18	3	8	02	0	-
13	- 0.4	- 2.2	5.2	88	1011.9	8	8	4	27	2	6	10	2	-
14	- 0.1	- 6.1	3.9	64	1027.7	1	1	6	29	2	8	01	0	-
15	- 0.6	- 4.0	4.5	77	1023.3	8	8	5	24	8	7	03	1	-
16	0.0	- 1.2	5.6	92	1013.3	7	7	4	15	5	7	01	2	-
17	0.3	- 0.8	5.7	92	1009.4	7	7	4	35	5	6	10	8	0.0
18	- 3.2	-14.3	2.0	42	1019.6	0	0	9	31	2	7	02	0	-
19	- 4.5	- 5.4	4.1	93	1014.1	8	8	5	24	8	4	73	7	0.5
20	- 1.0	- 5.3	4.1	73	1027.0	5	3	5	24	2	8	01	1	-
21	1.6	0.8	6.5	94	1020.6	8	8	3	24	5	6	10	2	-
22	6.5	3.9	8.1	84	1016.6	7	7	4	29	6	7	02	2	-
23	4.0	3.3	7.7	95	1015.0	8	7	2	25	4	5	60	6	0.2
24	3.1	2.1	7.1	92	1010.0	8	8	3	24	7	6	80	2	0.0
25	- 0.2	- 2.4	5.1	86	1005.1	5	5	4	27	4	8	03	3	2.0
26	- 2.0	- 5.4	4.1	80	1010.8	8	8	5	24	6	8	02	1	-
27	3.6	3.6	7.9	100	1013.9	8	8	2	27	4	4	51	4	0.2
28	4.6	2.3	7.2	86	1019.6	8	8	4	27	6	7	02	2	-
29	3.6	1.2	6.7	85	1017.5	8	8	4	26	6	6	10	2	-
30	4.1	3.4	7.8	95	1021.4	8	8	2	21	5	5	10	2	-
31	1.6	0.2	6.2	90	1012.5	8	5	3	24	7	6	66	8	0.8

Godz. 19

1	2.8	2.5	7.3	98	1018.6	8	7	2	24	1	4	61	6	2.1
2	3.5	2.5	7.3	92	1009.8	0	0	9	20	3	5	10	1	-
3	3.4	2.1	7.1	91	1013.3	8	0	9	20	4	6	10	2	-
4	3.8	3.0	7.6	94	1014.5	8	8	4	26	7	7	02	8	0.2
5	1.2	- 1.7	5.4	81	1014.9	8	8	4	26	4	8	03	1	-
6	0.8	0.0	6.1	94	1005.3	7	7	4	33	8	8	26	8	4.7
7	0.2	- 1.2	5.6	90	1008.7	8	8	4	23	6	7	03	2	-
8	0.9	- 1.7	5.4	83	1005.0	3	3	4	30	6	7	01	8	5.3
9	3.1	2.3	7.2	95	1009.1	8	8	3	22	8	6	80	2	0.4
10	- 0.5	- 4.9	4.2	72	1021.2	1	1	5	32	5	8	01	8	0.8
11	- 0.2	- 5.4	4.1	68	1028.1	7	7	7	26	4	8	02	1	-
12	- 1.4	- 4.6	4.3	78	1017.3	0	0	9	19	4	7	02	0	-
13	- 0.2	- 0.5	5.9	98	1013.5	8	8	3	25	3	5	70	7	0.0
14	- 3.6	- 6.8	3.7	78	1029.0	0	0	9	25	3	8	02	0	-
15	- 0.3	- 3.3	4.8	80	1022.5	8	8	4	24	4	7	02	2	-
16	- 0.9	- 3.7	4.6	81	1008.7	8	8	4	21	5	7	02	2	-
17	- 3.7	-11.3	2.6	55	1014.1	5	0	9	06	5	8	01	8	0.0
18	- 4.9	- 6.9	3.6	86	1021.0	2	2	6	24	2	7	01	0	-
19	- 2.3	- 3.2	4.8	93	1016.6	3	3	5	28	4	7	26	7	2.0
20	- 5.0	- 6.0	3.9	93	1027.3	0	0	9	25	2	7	02	1	-
21	2.2	0.3	6.2	87	1015.5	8	8	4	26	8	6	10	2	-
22	5.4	3.2	7.7	86	1017.9	8	8	4	30	5	7	02	2	-
23	4.0	2.5	7.3	89	1017.6	7	7	4	25	6	6	10	6	0.1
24	2.7	1.9	7.0	95	1006.1	8	8	3	23	6	6	80	8	2.1
25	- 1.4	- 2.4	5.1	91	1006.5	6	6	4	27	4	8	01	8	0.4
26	- 1.1	- 1.5	5.5	97	1004.3	8	8	5	21	4	5	71	7	3.4
27	4.5	3.8	8.0	95	1015.2	8	8	4	26	4	6	10	5	0.3
28	3.8	1.9	7.0	88	1019.5	8	8	4	27	5	7	02	2	-
29	3.5	2.1	7.1	91	1018.9	8	8	4	25	5	6	10	2	-
30	4.1	2.1	7.1	84	1019.0	8	8	2	25	5	6	10	2	-
31	2.0	1.2	6.7	94	1011.4	8	8	3	22	6	5	10	7	2.7

Godz. 01

DNI	TEMPERATURA POWIETRZA T	TEMPERATURA PUNKTU ROSY T_d	PRĘŻNOŚĆ PARY WODNEJ e	WILGOTNOŚĆ WZGLĘDNA U	CIŚNIENIE ATMOSFERYCZNE P_o	ZACHMURZENIE N	N_h	h	WIATR dd	v	WIDZIALNOŚĆ V	POGODA ww	W	OPAD R
1	1.4	1.4	6.8	100	1011.8	9	9	.	35	2	1	51	4	0.6
2	- 0.6	- 0.6	5.8	100	1017.6	9	9	.	16	3	1	45	4	-
3	3.6	2.3	7.2	92	1006.3	6	6	5	14	4	7	61	2	-
4	3.2	2.7	7.4	97	1013.1	0	0	9	19	4	6	10	1	-
5	4.6	3.9	8.1	95	1012.3	8	7	3	23	12	7	61	8	0.4
6	2.9	1.9	7.0	92	1007.1	7	7	4	22	11	7	80	2	0.0
7	1.4	- 1.4	5.5	81	1015.6	8	8	4	28	6	7	03	1	-
8	2.7	1.2	6.7	90	998.4	8	8	4	25	13	7	25	8	4.1
9	- 1.1	- 3.3	4.8	85	1015.3	0	0	9	24	5	7	02	0	-
10	4.7	3.6	7.9	93	1009.8	8	8	4	24	12	6	80	8	0.4
11	- 2.7	- 5.4	4.1	82	1029.3	0	0	9	29	2	7	02	0	-
12	- 3.6	- 5.0	4.2	91	1025.5	0	0	9	20	3	7	02	0	-
13	- 2.0	- 2.3	5.2	98	1012.3	8	8	3	16	5	5	10	4	-
14	0.1	0.1	6.2	100	1020.0	8	8	4	31	3	5	71	7	0.9
15	- 6.0	- 7.8	3.4	85	1029.5	0	0	9	22	5	7	02	1	-
16	- 1.6	- 2.1	5.2	96	1022.1	8	8	4	21	7	6	10	2	-
17	- 2.0	- 2.6	5.1	96	1005.8	8	8	3	21	9	5	10	2	-
18	- 7.8	-10.7	2.7	78	1017.5	0	0	9	36	3	7	02	1	-
19	- 8.7	- 9.8	2.9	92	1022.7	0	0	9	23	4	7	02	0	-
20	- 4.7	- 6.3	3.8	89	1024.6	0	0	9	29	3	7	01	0	-
21	- 2.1	- 2.7	5.0	96	1026.2	8	8	3	22	7	5	10	4	-
22	4.7	2.6	7.4	86	1015.5	8	8	4	25	12	7	02	2	-
23	4.1	3.9	8.0	98	1020.9	8	8	3	24	6	5	51	5	0.3
24	3.1	1.2	6.7	87	1017.3	8	8	4	23	7	7	02	2	-
25	1.8	0.6	6.4	92	1006.3	8	8	4	26	7	7	03	6	0.9
26	- 4.3	- 6.0	3.9	87	1011.5	5	5	4	27	5	7	01	8	0.2
27	3.2	2.4	7.3	96	1009.0	8	8	3	26	5	7	20	8	0.8
28	5.4	3.6	7.9	88	1019.6	8	8	3	25	12	7	02	2	-
29	3.6	2.3	7.2	91	1018.6	8	8	3	23	7	6	10	2	-
30	3.8	3.8	8.0	100	1022.5	9	9	.	23	4	3	51	4	0.1
31	- 0.2	- 1.1	5.6	95	1015.5	8	8	4	21	7	7	03	1	-

Godz. 07

DNI	TEMPERATURA POWIETRZA T	TEMPERATURA PUNKTU ROSY T_d	PRĘŻNOŚĆ PARY WODNEJ e	WILGOTNOŚĆ WZGLĘDNA U	CIŚNIENIE ATMOSFERYCZNE P_o	ZACHMURZENIE N	N_h	h	WIATR dd	v	WIDZIALNOŚĆ V	POGODA ww	W	OPAD R
1	1.4	1.4	6.8	100	1014.1	9	9	.	30	1	1	47	5	0.1
2	0.4	0.4	6.3	100	1012.2	9	9	.	12	5	1	45	4	-
3	4.0	3.3	7.7	95	1007.4	8	8	3	16	3	6	20	2	0.2
4	4.0	3.3	7.7	95	1015.2	8	7	3	23	6	6	60	1	0.4
5	3.0	0.8	6.5	85	1013.1	5	5	4	27	7	7	01	8	1.6
6	4.8	3.0	7.6	88	999.3	6	6	4	27	12	7	25	8	4.4
7	- 0.2	- 1.4	5.5	91	1018.2	0	0	9	25	5	7	02	1	-
8	2.4	1.2	6.7	92	997.5	7	7	4	25	12	7	03	8	0.6
9	- 0.5	- 0.8	5.7	98	1014.6	8	8	4	22	7	6	85	1	0.0
10	5.9	5.1	8.8	95	1011.2	8	7	3	26	8	6	61	8	1.8
11	- 4.0	- 5.5	4.0	90	1030.4	0	0	9	23	1	7	02	0	-
12	- 4.7	- 5.0	4.2	98	1023.4	0	0	9	18	2	7	02	0	-
13	- 1.6	- 1.8	5.3	98	1011.2	8	8	3	19	4	5	24	2	0.0
14	- 0.8	- 0.9	5.7	98	1026.1	8	8	4	34	3	5	86	7	0.4
15	- 4.0	- 5.7	4.0	88	1026.3	8	8	4	22	7	7	03	1	-
16	- 1.3	- 1.8	5.4	97	1018.0	8	8	4	21	5	6	10	2	-
17	- 1.1	- 1.2	5.6	99	1007.2	8	8	3	26	4	5	10	2	-
18	- 9.2	-11.7	2.5	83	1019.7	0	0	9	32	3	7	02	0	-
19	- 5.0	- 6.0	3.9	93	1018.9	8	8	4	21	7	7	02	1	-
20	- 4.9	- 5.8	4.0	92	1027.5	4	4	5	30	3	7	03	0	-
21	1.0	1.0	6.6	100	1024.4	9	9	.	26	7	3	45	2	-
22	6.1	4.1	8.2	87	1017.5	8	8	4	28	10	7	03	2	-
23	4.2	3.2	7.7	93	1020.3	8	8	3	25	7	7	02	5	0.2
24	3.6	1.2	6.7	85	1014.1	8	8	4	23	6	7	02	2	-
25	- 0.9	- 1.9	5.3	92	1006.0	2	2	4	24	9	7	01	8	1.7
26	- 6.7	- 7.4	3.5	81	1015.0	6	0	9	26	5	7	01	1	-
27	4.3	4.3	8.3	100	1012.5	8	8	3	26	5	6	53	5	0.4
28	4.6	2.5	7.3	85	1020.8	8	8	3	25	6	7	02	2	-
29	2.0	1.2	6.7	95	1017.0	8	5	5	22	6	6	10	2	-
30	3.7	3.7	8.0	100	1022.1	9	9	.	22	6	1	51	4	0.1
31	1.0	- 0.7	5.8	88	1012.0	8	8	4	21	9	7	02	2	-

Godz. 13

1	2.8	2.8	7.5	100	1017.2	9	9	.	28	1	1	45	5	0.2
2	1.9	1.6	6.9	98	1007.0	7	7	3	14	5	6	10	4	-
3	6.0	4.8	8.6	92	1009.2	7	4	9	18	4	6	10	5	0.0
4	4.4	1.2	6.7	79	1016.8	7	5	4	23	9	7	01	6	0.8
5	4.1	0.0	6.1	75	1015.9	5	5	4	26	6	7	03	1	-
6	3.2	0.4	6.3	83	1003.9	5	5	4	28	10	7	01	8	0.9
7	1.2	- 1.2	5.6	85	1016.4	7	7	5	24	7	7	02	1	-
8	4.1	1.0	6.6	81	1002.7	7	7	4	27	11	7	25	2	1.0
9	2.7	1.9	7.0	96	1013.6	8	7	3	23	7	6	61	8	1.2
10	3.8	- 0.7	5.8	72	1018.8	3	1	5	32	4	8	01	6	2.5
11	1.0	- 4.1	4.5	64	1029.9	2	1	9	23	3	8	02	0	-
12	- 3.5	- 3.9	4.6	97	1018.6	9	9	.	15	2	1	49	1	-
13	- 0.5	- 1.1	5.6	96	1011.7	8	8	3	23	4	4	70	4	0.8
14	- 2.7	- 6.0	3.9	75	1029.8	0	0	9	27	1	7	02	8	0.0
15	- 1.6	- 3.0	4.9	89	1024.3	7	7	4	22	10	7	03	9	0.0
16	- 1.9	- 3.1	4.9	93	1013.5	8	8	4	21	5	6	10	2	-
17	0.6	- 2.2	5.2	83	1010.1	7	7	5	01	3	6	10	4	-
18	- 3.2	- 6.3	3.8	80	1021.6	0	0	9	30	2	7	02	0	-
19	- 3.1	- 4.5	4.4	91	1016.3	8	8	4	23	9	6	71	8	0.0
20	- 1.6	- 4.4	4.4	82	1028.6	0	0	9	23	3	7	02	1	-
21	1.8	1.3	6.7	96	1022.9	8	8	3	25	7	6	10	4	-
22	6.2	4.8	8.6	90	1019.6	8	8	4	27	10	7	02	2	-
23	4.8	3.2	7.7	90	1020.2	7	7	4	24	8	6	10	2	-
24	3.6	2.3	7.2	91	1010.3	8	8	4	22	8	5	20	6	0.0
25	- 0.7	- 1.9	5.3	90	1007.5	7	7	4	24	7	6	85	1	0.8
26	- 1.5	- 2.3	5.2	94	1011.3	8	8	4	21	7	6	71	2	0.0
27	5.1	3.8	8.0	91	1015.4	8	8	3	26	11	7	20	5	0.3
28	3.8	1.9	7.0	88	1020.9	8	8	4	25	7	6	10	2	-
29	3.2	2.1	7.1	92	1018.5	8	8	4	22	4	6	10	2	-
30	3.8	3.6	7.9	98	1021.3	8	8	3	20	6	5	10	5	0.0
31	1.8	1.0	6.6	95	1012.0	8	7	3	21	8	6	68	6	0.6

Godz. 19

1	1.4	1.4	6.8	100	1018.8	9	9	.	29	2	3	47	4	-
2	2.7	2.4	7.3	98	1005.6	8	0	9	14	5	6	10	2	-
3	3.0	2.2	7.2	96	1011.4	2	2	9	20	4	6	10	1	-
4	4.5	3.4	7.8	93	1014.7	8	8	4	24	9	7	25	2	0.3
5	1.8	0.4	6.3	90	1016.6	6	6	4	24	6	7	01	1	-
6	1.9	- 2.0	4.9	70	1010.5	5	5	4	31	9	7	01	8	0.2
7	0.6	0.0	6.1	96	1008.3	8	8	4	21	8	6	83	2	0.0
8	1.6	- 3.3	4.8	69	1010.0	3	3	4	28	7	7	02	8	0.2
9	4.4	3.7	7.9	95	1011.3	8	8	3	25	12	7	02	8	0.7
10	- 1.1	- 4.4	4.4	80	1024.7	0	0	9	28	2	8	02	0	-
11	- 2.3	- 3.8	4.6	88	1028.5	0	0	9	21	4	7	02	0	-
12	- 3.2	- 3.6	4.7	97	1015.8	9	9	.	17	3	2	49	4	-
13	- 0.3	- 0.6	5.8	95	1014.6	8	8	4	25	4	6	10	7	0.0
14	- 7.8	- 8.4	3.2	95	1031.0	0	0	9	22	4	7	02	0	-
15	- 1.5	- 2.6	5.0	93	1023.4	8	8	4	21	8	6	10	2	-
16	- 2.3	- 3.2	4.8	94	1008.7	8	8	4	21	6	5	10	2	-
17	- 3.6	- 5.0	4.2	91	1014.6	8	0	9	04	2	7	03	8	0.4
18	- 7.9	- 9.3	3.0	90	1022.7	0	0	9	22	3	7	02	0	-
19	- 3.2	- 3.9	4.6	95	1019.6	0	0	9	29	4	7	01	7	0.0
20	- 4.9	- 5.2	4.1	98	1028.8	9	9	.	23	6	3	49	1	-
21	3.2	1.7	6.9	89	1019.0	8	8	4	26	12	7	02	2	-
22	5.3	4.6	8.5	95	1021.4	8	8	3	26	8	6	53	8	0.2
23	4.0	2.5	7.3	89	1019.0	8	8	4	24	8	6	10	8	0.0
24	2.6	2.1	7.1	96	1006.9	8	7	3	25	5	6	61	6	1.6
25	- 0.4	- 1.4	5.5	93	1008.3	7	7	4	29	7	6	85	2	2.4
26	1.7	1.7	6.9	100	1005.3	8	8	4	24	6	6	80	7	1.1
27	5.7	3.9	8.1	89	1017.7	8	8	3	27	11	7	02	5	0.0
28	3.3	1.7	6.9	89	1020.5	8	8	4	24	6	6	10	2	-
29	3.2	2.7	7.4	97	1020.1	8	8	3	23	6	6	51	6	0.1
30	2.6	0.2	6.2	84	1018.3	8	8	4	19	7	6	10	2	-
31	2.9	2.6	7.4	98	1009.3	8	7	3	21	6	6	60	7	1.1

Godz. 01

DNI	TEMPERATURA POWIETRZA T	TEMPERATURA PUNKTU ROSY T_d	PRĘŻNOŚĆ PARY WODNEJ e	WILGOTNOŚĆ WZGLĘDNA U	CIŚNIENIE ATMOSFERYCZNE P_o	ZACHMURZENIE N	N_h	h	WIATR dd	v	WIDZIALNOŚĆ V	POGODA ww	W	OPAD R
1	1.6	1.6	6.9	100	1012.5	9	9	•	00	0	2	45	5	0.1
2	0.9	0.0	6.1	93	1013.7	0	0	9	20	5	6	10	4	-
3	6.1	3.4	7.8	82	1003.2	8	5	4	24	7	7	03	6	0.0
4	5.9	2.4	7.8	84	1013.4	7	7	4	27	7	7	03	6	0.2
5	5.8	5.0	8.7	95	1017.2	8	8	4	26	8	7	02	2	-
6	6.2	5.5	9.0	95	1010.3	8	6	3	27	9	6	61	2	0.3
7	1.8	- 0.2	6.0	87	1020.5	6	6	4	30	4	8	03	1	-
8	6.0	1.9	7.0	76	1003.9	7	7	4	32	9	7	03	6	1.2
9	0.3	- 0.2	6.0	96	1018.3	0	0	9	29	4	8	02	0	-
10	5.6	2.8	7.5	82	1015.6	8	8	4	28	8	7	02	2	-
11	- 5.1	- 5.7	4.0	95	1031.0	0	0	9	33	1	8	02	0	-
12	0.8	0.2	6.2	96	1024.6	8	8	3	24	2	6	10	2	-
13	0.5	0.0	6.1	96	1011.5	8	8	2	24	4	5	50	2	0.0
14	0.7	- 0.5	5.9	91	1023.5	6	6	5	36	3	7	02	7	1.5
15	- 4.0	- 6.0	3.9	86	1030.5	0	0	9	26	9	7	02	0	-
16	- 1.0	- 3.0	4.9	87	1022.2	8	8	4	26	5	5	10	2	-
17	- 1.9	- 2.2	5.2	98	1007.5	8	8	2	27	7	5	77	2	0.0
18	- 3.1	- 4.4	4.4	91	1018.3	0	0	9	06	3	8	02	0	-
19	- 4.0	- 5.7	4.0	90	1022.0	7	7	4	29	5	7	03	1	-
20	- 2.1	- 2.1	5.2	100	1026.3	9	9	•	26	3	2	45	2	-
21	0.3	0.0	6.1	98	1027.8	8	8	3	27	4	5	56	7	0.6
22	5.6	3.0	7.6	85	1022.9	7	7	4	28	8	6	10	2	-
23	4.6	2.8	7.5	87	1023.7	8	8	3	29	5	6	10	5	0.0
24	4.7	1.5	6.8	80	1018.8	8	8	4	25	8	6	10	2	-
25	2.7	1.2	6.7	90	1009.5	6	6	4	28	6	8	25	6	0.3
26	0.3	- 0.9	5.7	91	1014.5	3	3	5	31	4	7	01	1	-
27	6.9	4.8	8.6	86	1013.2	8	7	2	35	5	5	61	6	2.0
28	6.7	4.3	8.3	85	1023.4	8	8	4	28	7	7	02	2	-
29	4.3	3.0	7.6	91	1020.1	8	8	3	25	5	6	10	2	-
30	4.9	3.9	8.1	93	1023.7	8	8	3	26	5	5	10	2	-
31	2.2	- 0.2	6.0	84	1015.1	8	8	4	24	9	6	10	1	-

Godz. 07

DNI	TEMPERATURA POWIETRZA T	TEMPERATURA PUNKTU ROSY T_d	PRĘŻNOŚĆ PARY WODNEJ e	WILGOTNOŚĆ WZGLĘDNA U	CIŚNIENIE ATMOSFERYCZNE P_o	ZACHMURZENIE N	N_h	h	WIATR dd	v	WIDZIALNOŚĆ V	POGODA ww	W	OPAD R
1	1.1	1.1	6.6	100	1015.3	9	9	•	01	1	3	47	5	0.0
2	2.2	0.4	6.3	88	1007.0	0	0	9	20	10	6	10	1	-
3	6.4	5.0	8.7	90	1005.2	8	5	4	24	6	7	02	2	-
4	5.1	3.4	7.8	88	1018.1	8	5	4	29	5	7	21	1	0.2
5	6.7	1.5	6.8	70	1017.4	5	5	4	33	8	7	01	6	0.2
6	8.1	3.2	7.7	71	1005.8	7	7	4	33	10	7	03	6	0.6
7	0.2	0.0	6.1	98	1022.1	6	6	4	27	4	8	02	1	-
8	4.7	1.0	6.6	76	1004.1	8	5	4	31	5	7	01	1	-
9	2.4	1.2	6.7	92	1017.7	7	7	4	28	6	8	02	1	-
10	6.5	5.3	8.9	92	1016.6	8	8	3	29	7	6	60	2	0.0
11	- 6.0	- 7.0	3.6	92	1031.4	0	0	9	00	0	7	02	4	-
12	- 1.6	- 1.6	5.4	100	1020.7	9	9	•	18	3	3	47	1	-
13	0.7	- 0.2	6.0	93	1011.0	8	6	2	25	4	5	66	5	0.0
14	- 0.7	- 3.3	4.8	88	1028.4	0	0	9	02	3	8	02	1	-
15	- 3.0	- 4.7	4.3	87	1027.8	7	7	4	26	7	7	02	1	-
16	- 1.9	- 3.0	4.5	93	1018.7	8	8	4	25	7	5	10	2	-
17	- 1.1	- 1.4	5.5	97	1008.4	8	8	2	27	4	5	10	7	0.2
18	- 4.5	- 7.4	3.5	94	1021.3	0	0	9	18	3	7	02	0	-
19	- 3.4	- 7.4	3.5	73	1020.1	8	8	4	24	9	7	03	2	-
20	- 5.6	- 6.0	3.9	97	1028.9	0	0	9	25	3	3	48	4	-
21	2.1	1.2	6.7	96	1027.9	8	8	4	28	5	5	10	5	0.1
22	6.0	4.3	8.3	89	1023.5	8	8	3	27	6	6	10	2	-
23	4.7	3.2	7.7	90	1022.2	8	8	3	27	5	6	10	2	-
24	4.9	1.7	6.9	80	1016.0	8	8	4	26	6	6	10	2	-
25	1.3	- 1.4	5.5	83	1010.0	6	6	4	29	6	8	02	2	-
26	- 1.5	- 3.8	4.6	85	1018.0	0	0	9	27	4	8	02	0	-
27	6.6	6.1	9.4	97	1016.3	8	8	3	32	7	6	51	6	1.9
28	4.9	2.6	7.4	86	1023.2	8	8	4	27	5	6	10	2	-
29	3.5	1.7	6.9	87	1019.2	8	8	4	27	5	6	10	2	-
30	4.3	3.0	7.6	91	1023.0	8	8	3	25	6	6	10	6	0.0
31	3.6	0.4	6.3	80	1013.1	8	8	3	25	10	6	60	2	0.0

Godz. 13

DNI	TEMPERATURA POWIETRZA T	TEMPERATURA PUNKTU ROSY T_d	PRĘŻNOŚĆ PARY WODNEJ e	WILGOTNOŚĆ WZGLĘDNA U	CIŚNIENIE ATMOSFERYCZNE P_o	ZACHMURZENIE N	N_h	h	WIATR dd	v	WIDZIALNOŚĆ V	POGODA ww	W	OPAD R
1	0.8	0.8	6.5	100	1018.5	9	9	•	29	2	3	45	4	-
2	5.8	1.2	6.7	73	1002.2	8	5	5	23	7	7	03	1	-
3	7.8	4.4	8.4	80	1008.1	5	1	5	25	5	6	10	2	-
4	5.2	2.6	7.4	83	1019.4	8	3	4	27	8	7	60	1	0.0
5	6.1	0.8	6.5	69	1020.1	7	7	4	32	5	7	02	2	-
6	7.0	1.0	6.6	65	1010.6	7	7	4	35	8	8	03	8	0.0
7	2.1	1.2	6.7	94	1018.8	8	5	4	28	5	6	10	2	-
8	6.0	0.2	6.2	67	1009.4	6	6	4	33	8	8	03	1	-
9	6.1	3.4	7.8	82	1017.9	8	8	4	28	7	7	60	2	0.0
10	6.9	4.8	8.6	86	1020.6	7	7	4	35	4	6	10	6	2.5
11	2.5	- 2.7	5.0	68	1030.0	1	0	9	25	2	8	03	0	-
12	- 0.1	- 0.9	5.7	95	1016.8	8	8	2	20	4	5	10	4	-
13	0.8	0.4	6.3	98	1012.3	8	5	2	27	2	4	23	7	0.3
14	0.3	- 1.7	5.4	86	1021.0	0	0	9	26	2	6	10	0	-
15	- 0.7	- 3.8	4.6	78	1026.7	7	4	4	24	5	7	03	2	-
16	- 2.4	- 3.3	4.8	94	1014.4	8	8	4	25	6	5	10	2	-
17	1.2	0.0	6.1	91	1011.0	7	7	4	07	4	7	03	2	-
18	- 0.6	- 3.0	4.9	83	1022.8	1	1	9	26	2	6	10	0	-
19	- 1.9	- 4.7	4.3	81	1019.6	8	8	4	27	6	7	03	2	-
20	- 4.0	- 4.1	4.5	97	1030.3	9	9	•	26	4	3	49	4	-
21	3.4	2.1	7.1	91	1027.1	7	7	4	27	7	6	10	2	-
22	6.2	5.3	8.9	93	1024.1	8	8	2	28	7	5	51	2	0.0
23	5.9	3.4	7.8	85	1023.0	7	7	4	27	6	5	10	2	-
24	5.7	2.6	7.4	81	1011.6	8	8	4	26	8	6	21	2	0.0
25	2.0	- 0.5	5.9	84	1011.2	6	6	4	28	6	8	03	1	-
26	1.0	0.4	6.3	96	1012.9	8	5	2	26	9	6	68	1	1.0
27	7.8	4.4	8.4	80	1020.2	8	8	4	32	5	8	02	6	0.3
28	4.7	2.1	7.1	84	1022.8	8	8	3	27	4	5	10	2	-
29	4.2	2.5	7.3	88	1020.2	8	8	4	27	6	6	10	2	-
30	4.9	2.3	7.2	84	1021.2	8	6	3	24	8	5	60	2	0.0
31	4.0	2.5	7.3	89	1013.0	8	4	3	25	7	6	61	6	0.9

Godz. 19

DNI	TEMPERATURA POWIETRZA T	TEMPERATURA PUNKTU ROSY T_d	PRĘŻNOŚĆ PARY WODNEJ e	WILGOTNOŚĆ WZGLĘDNA U	CIŚNIENIE ATMOSFERYCZNE P_o	ZACHMURZENIE N	N_h	h	WIATR dd	v	WIDZIALNOŚĆ V	POGODA ww	W	OPAD R
1	- 0.1	- 0.1	6.1	100	1018.7	9	9	•	24	3	3	47	4	-
2	6.2	2.5	7.3	77	1000.9	8	4	4	23	10	7	60	2	0.3
3	6.4	5.0	8.7	89	1010.5	8	2	4	25	5	6	10	2	-
4	5.8	3.4	7.8	85	1018.6	8	8	4	27	8	7	02	6	0.2
5	4.7	1.5	6.8	80	1019.6	7	7	5	28	4	7	02	2	-
6	4.1	0.2	6.2	77	1016.2	7	7	4	35	6	8	25	1	0.5
7	4.3	3.0	7.6	91	1010.0	8	8	4	27	9	7	03	6	0.0
8	2.3	- 0.5	5.9	82	1015.1	0	0	9	30	4	8	02	1	-
9	5.8	1.9	7.0	76	1015.8	8	8	4	28	9	7	02	6	0.0
10	- 1.1	- 1.7	5.4	96	1026.2	0	0	9	03	1	8	02	1	-
11	1.1	- 0.9	5.7	87	1027.6	6	6	9	24	4	8	03	4	-
12	0.3	- 0.5	5.9	95	1013.8	8	8	3	23	4	5	10	2	-
13	2.1	0.6	6.4	90	1015.6	8	8	3	03	7	6	10	2	-
14	- 2.3	- 3.8	4.6	88	1031.7	0	0	9	25	4	7	02	0	-
15	- 1.1	- 4.1	4.5	81	1025.2	8	8	5	26	6	6	10	2	-
16	- 2.2	- 3.0	4.9	95	1010.1	8	8	4	25	7	5	10	2	-
17	- 1.1	- 2.7	5.0	88	1015.0	4	3	9	05	3	7	02	1	-
18	- 3.9	- 5.4	4.1	88	1023.4	0	0	9	26	4	7	02	0	-
19	- 0.2	- 0.7	5.8	96	1022.0	8	8	3	28	3	6	10	7	0.0
20	- 1.1	- 1.9	5.3	95	1029.9	8	8	3	26	3	5	10	4	-
21	5.1	2.6	7.4	85	1024.1	8	8	4	28	6	6	10	2	-
22	5.5	3.2	7.7	85	1024.8	8	8	3	28	4	6	10	5	0.0
23	5.1	1.9	7.0	80	1021.6	7	7	4	27	6	5	10	2	-
24	3.9	2.8	7.5	93	1009.7	8	6	3	28	5	6	60	6	1.0
25	0.9	0.6	6.4	98	1011.2	7	7	4	29	3	6	10	6	0.0
26	7.0	6.2	9.5	95	1009.7	8	7	2	33	7	5	61	7	5.5
27	7.4	4.4	8.4	82	1021.5	7	7	4	27	7	8	02	2	-
28	4.7	2.6	7.4	86	1021.8	8	8	3	26	5	5	10	2	-
29	4.8	3.2	7.7	90	1021.3	8	8	3	26	6	5	10	6	0.0
30	2.2	- 0.7	5.8	82	1018.4	2	2	9	24	9	6	10	6	0.0
31	4.7	3.2	7.7	90	1008.6	8	4	3	24	8	6	61	2	0.3

Godz. 01

DNI	TEMPERATURA POWIETRZA	TEMPERATURA PUNKTU ROSY	PREŻNOŚĆ PARY WODNEJ	WILGOTNOŚĆ WZGLĘDNA	CIŚNIENIE ATMOSFERYCZNE	ZACHMURZENIE			WIATR		WIDZIALNOŚĆ	POGODA		OPAD
	T	T_d	e	U	P_o	N	N_h	h	dd	v	V	ww	W	R
1	1.7	0.8	6.5	93	1014.5	8	8	3	14	4	5	10	6	0.0
2	2.3	2.1	7.1	98	1019.2	8	8	2	16	2	4	10	6	0.0
3	1.9	0.8	6.5	92	1015.0	8	8	2	15	10	6	10	2	-
4	1.6	0.6	6.4	94	1015.5	8	8	4	20	4	6	10	2	-
5	4.1	2.5	7.3	89	1012.1	8	8	3	22	8	7	02	6	0.1
6	- 0.4	- 1.7	5.4	91	1009.8	6	6	2	21	6	7	03	1	-
7	0.6	- 0.5	5.9	91	1007.1	8	8	4	33	6	7	02	8	0.1
8	0.0	- 0.6	5.9	96	1000.6	8	7	2	24	9	6	71	2	1.6
9	- 0.4	- 2.2	5.2	88	1007.9	8	8	4	32	7	7	03	8	0.0
10	3.6	2.8	7.5	94	1006.3	8	7	2	24	9	6	61	6	0.2
11	- 2.6	- 4.1	4.5	88	1023.4	0	0	9	29	6	7	01	0	-
12	- 0.5	- 5.4	4.1	70	1026.0	8	8	7	27	2	7	02	2	-
13	- 4.0	- 6.3	3.8	84	1017.3	0	0	9	16	6	7	02	0	-
14	- 0.4	- 1.4	5.5	93	1016.3	8	8	2	29	4	5	70	2	0.0
15	- 7.4	- 9.1	3.1	87	1029.5	0	0	9	23	5	7	02	0	-
16	- 0.8	- 3.3	4.8	83	1021.5	8	8	5	24	8	7	02	7	0.0
17	- 1.4	- 2.7	5.0	89	1006.7	8	8	2	22	7	6	10	2	-
18	- 7.2	-12.2	2.4	67	1014.3	7	7	9	06	6	7	03	2	-
19	-12.2	-14.2	2.0	85	1022.1	0	0	9	20	2	7	02	0	-
20	- 3.4	- 4.7	4.3	89	1018.1	7	7	3	32	4	7	01	2	-
21	- 6.4	- 7.9	3.4	89	1026.4	8	8	2	25	3	6	10	1	-
22	2.7	0.8	6.5	87	1008.9	8	8	2	27	5	6	10	2	-
23	4.0	2.6	7.4	91	1018.1	8	8	4	25	4	7	02	5	0.0
24	3.7	2.1	7.1	89	1015.6	8	8	3	27	7	6	10	2	-
25	2.1	1.2	6.7	94	1003.9	8	7	2	25	7	6	61	6	0.7
26	- 1.4	- 2.4	5.1	91	1005.7	7	7	4	26	7	7	02	8	0.1
27	- 1.7	- 2.6	5.0	92	1005.7	8	8	2	14	1	7	02	7	0.1
28	4.2	2.5	7.3	88	1014.8	8	8	4	27	7	7	02	5	0.1
29	2.6	0.4	6.3	86	1018.1	8	8	4	24	6	6	10	2	-
30	2.8	1.9	7.0	94	1021.5	8	8	2	27	5	5	51	6	0.3
31	1.6	- 1.2	5.6	82	1018.5	8	8	4	24	8	7	02	2	-

Godz. 07

DNI	TEMPERATURA POWIETRZA	TEMPERATURA PUNKTU ROSY	PREŻNOŚĆ PARY WODNEJ	WILGOTNOŚĆ WZGLĘDNA	CIŚNIENIE ATMOSFERYCZNE	ZACHMURZENIE			WIATR		WIDZIALNOŚĆ	POGODA		OPAD
	T	T_d	e	U	P_o	N	N_h	h	dd	v	V	ww	W	R
1	1.8	0.8	6.5	94	1015.1	6	3	7	18	4	5	10	2	-
2	1.5	1.0	6.5	96	1019.2	8	8	2	16	2	4	10	2	-
3	1.4	0.4	6.3	93	1015.2	8	6	2	15	11	6	10	2	-
4	3.0	2.2	7.2	95	1015.7	8	6	2	23	4	5	61	2	0.0
5	1.2	0.7	6.4	96	1009.4	8	6	3	32	7	5	68	5	1.5
6	3.3	2.5	7.3	94	994.6	8	7	3	21	10	5	61	7	0.2
7	- 0.2	- 1.2	5.6	93	1011.5	3	3	4	30	7	7	03	1	-
8	1.2	- 1.4	5.5	83	994.5	5	5	4	24	9	7	03	7	1.7
9	- 2.2	- 4.7	4.3	83	1012.0	1	1	4	27	3	7	03	8	0.0
10	4.6	3.4	7.8	91	1004.9	8	7	3	28	9	6	61	6	0.1
11	- 3.6	- 5.4	4.1	86	1026.4	1	1	5	29	4	7	03	0	-
12	- 3.2	- 4.7	4.3	89	1024.8	2	1	9	22	4	7	01	1	-
13	- 5.2	- 7.0	3.6	86	1015.2	4	0	9	18	4	7	03	0	-
14	- 1.5	- 2.6	5.0	92	1021.0	7	4	3	34	3	5	71	7	0.2
15	- 6.6	- 8.6	3.2	86	1027.6	1	1	6	22	3	7	01	0	-
16	- 0.7	- 3.3	4.8	83	1019.0	8	8	5	23	7	7	02	7	0.0
17	- 1.4	- 2.2	5.2	94	1006.4	8	8	3	22	4	6	77	2	0.2
18	- 8.5	-12.7	2.3	71	1015.7	8	6	5	04	4	7	01	2	-
19	- 9.8	-11.0	2.6	91	1019.8	2	2	5	21	4	7	02	1	-
20	- 6.4	- 8.3	3.3	86	1022.8	7	7	5	30	3	7	85	1	0.0
21	- 3.8	- 4.6	4.3	94	1022.9	8	7	4	24	5	5	87	4	0.2
22	4.8	2.5	7.3	86	1010.3	8	8	4	29	8	6	10	2	-
23	4.2	2.8	7.5	91	1017.6	8	7	2	26	7	6	10	6	0.0
24	2.7	0.0	6.1	81	1013.4	8	8	5	22	8	6	10	2	-
25	0.9	0.0	6.1	93	1002.5	8	8	2	26	7	6	85	7	1.7
26	- 3.7	- 7.0	3.6	79	1009.9	2	2	5	30	5	7	03	1	-
27	- 1.6	- 2.4	5.1	94	1011.6	8	8	2	00	0	5	10	2	-
28	5.2	2.8	7.5	86	1016.7	7	7	4	27	8	7	01	2	-
29	2.3	0.4	6.3	88	1017.1	8	8	4	24	4	6	10	2	-
30	2.4	1.5	6.8	94	1022.8	8	8	1	25	5	4	10	5	0.0
31	0.8	- 1.9	5.3	83	1014.5	8	8	4	21	9	7	02	2	-

Godz. 13

1	4.2	1.9	7.0	86	1017.2	8	8	5	16	4	6	10	2	-
2	1.6	0.6	6.4	94	1017.2	8	8	2	13	7	5	10	2	-
3	2.4	0.4	6.3	88	1015.7	8	5	3	16	7	6	10	2	-
4	4.6	2.1	7.1	84	1016.7	8	8	4	26	6	7	81	6	0.0
5	3.1	- 0.9	5.7	76	1011.0	5	5	5	29	4	8	01	8	1.8
6	4.0	1.7	6.9	85	993.0	6	6	4	28	8	7	25	6	3.6
7	1.9	- 1.7	5.4	78	1014.0	5	3	4	27	3	7	01	8	0.0
8	1.9	1.4	6.7	96	995.6	7	5	3	27	6	8	26	8	2.1
9	- 0.1	- 1.9	5.3	88	1012.9	8	8	4	23	7	5	86	1	0.2
10	3.4	- 4.7	4.3	55	1011.4	3	3	6	30	10	8	03	8	1.0
11	0.3	- 3.0	4.9	78	1027.9	5	5	6	30	4	7	03	1	-
12	1.3	- 7.4	3.5	53	1022.1	0	0	9	20	3	7	02	0	-
13	- 1.2	- 4.1	4.5	80	1013.2	8	8	6	23	3	6	71	1	0.0
14	- 1.9	- 7.0	3.6	69	1026.6	0	0	9	36	2	7	01	7	0.0
15	- 3.8	- 6.3	3.8	82	1024.3	7	7	3	22	8	7	03	1	-
16	- 0.2	- 4.7	4.3	71	1015.7	7	7	6	22	7	7	02	2	-
17	- 0.3	- 1.9	5.3	89	1008.7	8	8	4	27	2	6	10	7	0.1
18	- 5.4	-12.7	2.3	56	1018.2	2	0	9	36	3	7	02	1	-
19	- 3.7	- 8.6	3.2	68	1014.9	8	8	5	23	9	6	71	1	0.0
20	- 4.9	- 7.4	3.5	83	1025.9	6	6	4	32	4	7	85	1	0.0
21	- 0.6	- 1.2	5.6	95	1021.1	8	8	2	25	5	3	46	8	0.6
22	0.0	2.5	7.3	78	1013.9	5	4	5	32	6	7	01	2	-
23	4.5	2.5	7.3	86	1017.5	7	7	3	27	6	6	21	2	0.0
24	3.4	0.4	6.3	80	1010.2	8	4	4	24	8	6	10	6	0.0
25	0.6	- 2.7	5.0	78	1003.4	7	7	4	25	7	7	26	2	0.2
26	- 0.6	- 6.0	3.9	66	1010.4	6	2	5	27	7	7	03	1	-
27	0.7	- 0.5	5.9	91	1014.7	8	8	1	18	3	4	51	4	0.1
28	4.8	1.9	7.0	81	1018.2	8	8	4	27	10	7	02	2	-
29	3.1	0.4	6.3	83	1017.5	8	7	3	27	6	6	10	2	-
30	2.8	1.5	6.8	90	1023.3	8	8	2	22	4	4	10	4	-
31	2.0	- 0.5	5.9	84	1013.3	8	6	4	24	8	6	60	7	0.0

Godz. 19

1	3.2	2.1	7.1	92	1018.8	8	6	4	18	2	6	61	2	0.0
2	1.6	0.2	6.2	90	1015.4	8	8	2	14	8	6	10	2	-
3	0.8	0.0	6.1	93	1015.6	6	6	9	15	5	6	10	2	-
4	3.8	0.4	6.3	79	1016.4	8	8	4	22	7	7	02	2	-
5	0.7	- 2.4	5.1	79	1014.4	6	6	6	25	5	7	03	1	-
6	0.6	- 3.3	4.8	76	1000.2	2	2	4	22	9	7	01	8	0.1
7	0.6	- 1.7	5.4	84	1010.3	7	7	4	24	5	7	02	2	-
8	1.4	0.4	6.3	93	1000.9	8	8	4	29	6	7	26	2	0.8
9	2.0	0.8	6.5	92	1009.8	8	7	2	21	7	6	61	8	0.5
10	- 1.2	- 3.0	4.9	87	1018.6	4	4	5	31	5	7	01	8	0.2
11	- 0.6	- 5.0	4.2	72	1027.5	7	7	6	27	4	7	02	1	-
12	- 2.4	- 6.0	3.9	75	1020.4	0	0	9	16	5	7	02	0	-
13	- 0.9	- 1.9	5.3	93	1013.8	8	8	2	22	3	4	10	7	0.3
14	- 7.0	- 8.7	3.2	88	1029.7	0	0	9	25	3	7	02	0	-
15	- 1.9	- 4.4	4.4	81	1022.9	8	7	4	24	7	6	71	7	0.0
16	- 2.6	- 3.8	4.6	90	1009.9	7	7	4	22	5	6	10	1	-
17	- 3.1	- 7.4	3.5	72	1012.5	7	2	4	06	8	7	22	2	0.0
18	-14.5	-16.2	1.7	97	1021.8	0	0	9	27	1	7	02	0	-
19	- 4.2	- 5.7	4.0	88	1014.5	8	8	4	27	6	7	02	7	1.3
20	-13.4	-16.7	1.6	76	1028.0	0	0	9	22	2	6	10	8	0.0
21	1.0	- 0.2	6.0	91	1015.3	8	8	2	24	9	5	10	4	-
22	4.0	3.2	7.7	94	1016.4	8	8	3	27	6	7	03	1	-
23	4.0	1.9	7.0	86	1017.4	8	8	4	27	8	6	10	2	-
24	2.5	0.8	6.5	89	1007.4	8	8	4	25	7	6	10	6	0.0
25	- 0.8	- 3.3	4.8	83	1005.5	7	7	5	27	7	8	03	8	0.1
26	- 2.2	- 3.1	4.9	94	1007.3	8	6	3	22	3	6	71	2	0.5
27	3.6	2.8	7.5	94	1014.9	8	8	1	26	6	6	53	4	0.3
28	3.5	0.8	6.5	83	1019.4	8	8	4	24	6	5	10	2	-
29	2.2	1.2	6.7	94	1018.7	8	6	2	25	9	6	61	2	0.2
30	2.9	2.1	7.1	95	1021.1	8	8	1	24	7	5	10	2	-
31	1.2	0.4	6.3	94	1013.3	8	7	3	22	7	6	61	7	1.6

Godz. 01

DNI	TEMPERATURA POWIETRZA T	TEMPERATURA PUNKTU ROSY T_d	PRĘŻNOŚĆ PARY WODNEJ e	WILGOTNOŚĆ WZGLĘDNA U	CIŚNIENIE ATMOSFERYCZNE P_o	ZACHMURZENIE N	N_h	h	WIATR dd	v	WIDZIALNOŚĆ V	POGODA ww	W	OPAD R
1	2.6	0.8	6.5	89	1013.1	8	8	5	14	1	6	10	6	0.0
2	2.0	1.5	6.8	96	1019.7	8	8	3	21	1	2	46	6	0.2
3	2.2	- 0.2	6.0	84	1012.8	0	0	9	17	3	6	10	1	-
4	2.2	1.0	6.6	92	1015.3	8	8	5	19	1	6	10	1	-
5	4.4	2.8	7.5	90	1013.3	8	8	4	25	8	7	80	2	0.0
6	1.5	- 0.7	5.8	85	1010.3	8	8	5	24	4	7	02	1	-
7	0.3	- 1.4	5.5	88	1009.7	0	0	9	31	2	7	02	8	0.2
8	1.2	0.4	6.3	93	1000.3	8	7	3	23	6	6	71	7	1.0
9	- 0.4	- 3.0	4.9	84	1011.7	0	0	9	30	2	8	02	8	0.1
10	4.2	3.2	7.7	93	1008.4	8	7	4	25	6	6	61	6	1.1
11	- 2.2	- 5.4	4.1	81	1025.6	0	0	9	27	1	7	02	0	-
12	- 0.4	- 5.0	4.2	71	1027.4	8	8	9	23	2	8	03	2	-
13	- 3.9	- 6.3	3.8	82	1016.5	0	0	9	17	1	7	02	0	-
14	0.0	- 1.2	5.6	91	1017.0	8	8	4	25	2	5	70	2	0.0
15	- 6.2	- 7.7	3.4	90	1030.4	0	0	9	21	2	7	02	0	-
16	0.2	- 3.3	4.8	77	1022.8	8	8	5	24	3	7	02	2	-
17	- 1.2	- 3.8	4.6	82	1006.7	8	8	4	23	5	7	02	2	-
18	- 5.8	-10.2	2.8	70	1014.9	7	1	9	04	2	7	03	2	-
19	- 9.6	-11.2	2.6	88	1022.9	0	0	9	21	1	7	02	0	-
20	- 5.1	- 6.4	3.8	90	1020.7	0	0	9	30	2	7	02	1	-
21	- 3.8	- 4.9	4.2	92	1026.9	8	8	3	25	4	6	10	1	-
22	4.0	1.2	6.6	82	1011.3	8	8	4	26	6	6	10	2	-
23	5.3	3.6	7.9	88	1019.5	8	8	4	25	3	7	02	2	-
24	3.8	1.0	6.6	84	1017.0	8	8	4	26	4	6	10	2	-
25	0.8	0.0	6.1	93	1005.7	8	7	3	27	2	6	68	6	3.5
26	- 1.6	- 4.4	4.4	82	1007.9	0	0	9	29	3	7	26	1	0.3
27	0.5	- 0.3	6.0	94	1006.6	8	8	3	24	1	6	51	7	0.3
28	5.5	3.9	8.1	90	1016.8	8	8	4	27	3	7	02	5	0.0
29	3.0	0.6	6.4	85	1019.2	8	8	4	26	2	6	10	2	-
30	3.3	2.3	7.2	92	1022.7	8	8	4	26	3	6	10	2	-
31	1.1	- 0.7	5.8	88	1019.1	8	8	4	22	4	6	10	2	-

Godz. 07

DNI	TEMPERATURA POWIETRZA T	TEMPERATURA PUNKTU ROSY T_d	PRĘŻNOŚĆ PARY WODNEJ e	WILGOTNOŚĆ WZGLĘDNA U	CIŚNIENIE ATMOSFERYCZNE P_o	ZACHMURZENIE N	N_h	h	WIATR dd	v	WIDZIALNOŚĆ V	POGODA ww	W	OPAD R
1	1.8	0.6	6.4	92	1014.4	8	8	5	15	1	6	10	2	-
2	2.4	1.9	7.0	96	1017.8	8	8	3	16	1	2	46	4	-
3	1.4	- 0.2	6.0	88	1013.2	2	2	4	17	4	6	10	0	-
4	3.3	2.1	7.1	91	1016.6	8	8	4	23	3	6	10	2	-
5	4.4	3.0	7.6	91	1010.4	8	8	4	26	6	7	25	2	0.4
6	5.4	4.4	8.4	93	996.1	8	7	3	25	9	6	61	2	1.1
7	0.2	- 0.9	5.7	91	1014.1	1	1	4	31	3	7	01	8	0.6
8	2.8	- 0.2	6.0	79	995.8	5	5	4	24	5	7	01	7	0.6
9	- 1.8	- 5.0	4.2	80	1014.9	0	0	9	27	2	8	02	0	-
10	5.2	3.8	8.0	90	1008.3	8	8	4	26	5	7	21	6	0.5
11	- 3.2	- 5.7	4.0	83	1028.7	0	0	9	28	1	7	02	0	-
12	- 3.4	- 4.7	4.3	89	1025.0	0	0	9	22	2	7	02	1	-
13	- 3.6	- 6.3	3.8	80	1014.2	7	0	9	19	2	7	03	1	-
14	- 0.9	- 2.7	5.0	87	1023.0	6	6	4	36	4	8	01	7	0.2
15	- 4.9	- 6.2	3.8	91	1028.1	7	7	4	24	3	7	03	1	-
16	- 0.8	- 4.1	4.5	78	1019.9	8	8	5	22	3	7	02	2	-
17	- 0.8	- 2.4	5.1	88	1007.2	8	8	3	26	2	7	20	2	0.0
18	- 9.7	-12.7	2.3	77	1017.3	5	2	9	03	2	7	01	2	-
19	- 6.3	- 7.8	3.4	89	1020.1	7	7	6	24	4	7	03	1	-
20	- 7.3	- 8.2	3.3	93	1024.9	0	0	9	32	1	7	01	1	-
21	- 2.2	- 3.1	4.9	94	1023.9	8	8	4	24	2	6	71	7	0.5
22	5.9	3.0	7.6	82	1013.0	8	8	4	29	4	7	02	2	-
23	4.0	3.0	7.6	93	1019.5	8	8	3	26	4	6	21	5	0.4
24	3.0	0.0	6.1	79	1015.0	2	8	4	24	5	7	02	2	-
25	1.4	- 0.7	5.8	85	1004.3	7	7	4	27	5	7	02	7	0.9
26	- 3.3	- 6.3	3.8	79	1012.4	0	0	9	29	3	8	02	0	-
27	0.7	- 0.1	6.0	94	1012.5	8	8	3	22	1	5	21	5	0.5
28	5.4	2.8	7.5	83	1019.3	8	8	4	27	3	7	02	2	-
29	2.9	0.4	6.3	85	1018.4	8	8	4	24	3	6	10	2	-
30	3.1	2.3	7.2	95	1023.9	8	8	3	24	3	5	20	5	0.2
31	1.4	- 1.2	5.6	83	1014.7	8	8	4	23	5	6	10	2	-

Godz. 13

1	4.9	2.6	7.4	86	1017.0	7	7	9	19	2	6	10	2	-
2	4.4	3.4	7.8	93	1014.4	7	7	4	15	3	3	42	4	-
3	3.6	0.8	6.5	82	1014.0	8	8	9	16	2	6	10	1	-
4	5.2	1.9	7.0	79	1017.8	8	8	4	24	3	7	02	2	-
5	4.3	- 3.0	4.9	59	1013.3	1	1	4	30	4	8	01	8	0.4
6	5.2	1.2	6.7	76	996.2	7	7	4	28	7	7	03	8	0.7
7	2.8	- 0.9	5.7	77	1015.6	7	1	4	27	3	7	03	1	-
8	4.0	1.0	6.6	81	997.7	6	6	4	26	5	8	01	8	0.8
9	0.4	- 0.7	5.8	91	1013.9	8	7	4	24	5	6	71	1	0.5
10	3.8	- 5.0	4.2	53	1014.2	3	2	5	30	5	7	01	8	0.9
11	2.3	- 4.1	4.5	63	1029.5	0	0	9	29	1	8	02	0	-
12	1.6	- 3.8	4.6	67	1022.0	0	0	9	22	2	7	02	0	-
13	- 0.5	- 3.3	4.8	82	1013.3	8	8	9	22	2	6	10	2	-
14	- 0.5	- 5.0	4.2	72	1028.1	0	0	9	32	1	8	02	1	-
15	- 1.8	- 3.8	4.6	85	1025.1	7	7	4	23	5	7	01	2	-
16	0.1	- 4.1	4.5	73	1015.8	7	7	5	22	5	7	02	2	-
17	0.3	- 1.2	5.6	90	1009.4	8	8	4	31	1	6	10	7	0.2
18	- 4.8	-13.2	2.2	52	1019.6	0	0	9	36	1	8	02	1	-
19	- 3.4	- 9.0	3.1	66	1016.0	8	8	5	24	6	5	71	2	0.0
20	- 3.4	- 6.0	3.9	83	1027.5	0	0	9	32	1	7	02	0	-
21	1.1	0.3	6.2	94	1021.9	8	8	4	23	3	6	10	7	0.0
22	6.8	3.4	7.8	79	1016.8	7	7	5	28	3	7	01	2	-
23	4.9	2.3	7.2	84	1019.7	8	8	4	26	4	6	60	2	0.1
24	3.9	0.8	6.1	77	1011.8	7	7	5	25	5	7	02	2	-
25	1.0	- 1.9	5.3	81	1005.3	7	7	4	26	3	7	27	1	0.0
26	- 1.5	- 6.3	3.8	70	1012.2	8	8	9	26	4	7	03	1	-
27	2.8	2.3	7.2	96	1014.8	8	8	2	23	1	3	51	4	0.2
28	5.4	1.7	6.9	77	1020.4	8	8	4	27	5	7	03	2	-
29	3.2	0.8	6.5	85	1018.8	8	8	5	26	3	6	10	2	-
30	3.8	2.6	7.4	93	1023.6	8	8	4	24	2	4	10	4	-
31	2.6	- 0.5	5.9	79	1014.0	8	8	3	23	6	6	20	6	0.0

Godz. 19

1	3.1	2.3	7.2	95	1018.8	8	7	3	22	1	5	61	5	0.5
2	3.7	1.0	6.6	82	1012.7	5	5	9	14	2	6	10	4	-
3	1.2	- 0.5	5.9	88	1014.7	0	0	9	16	1	6	10	1	-
4	3.5	1.9	7.0	89	1017.0	8	8	4	23	5	6	80	2	0.1
5	0.6	- 2.2	5.2	83	1015.7	0	0	9	25	2	7	02	0	-
6	1.2	0.0	6.1	91	1004.1	8	8	4	32	3	7	85	2	0.4
7	0.4	- 1.9	5.3	84	1011.1	8	8	5	24	4	7	03	2	-
8	1.1	- 0.7	5.8	88	1004.0	0	0	9	30	3	8	01	8	1.3
9	2.9	1.9	7.0	92	1011.1	8	8	4	25	5	6	60	7	0.2
10	- 0.7	- 5.4	4.1	71	1021.2	0	0	9	30	2	7	02	0	-
11	- 0.1	- 4.7	4.3	71	1029.4	8	8	9	25	2	8	02	1	-
12	- 2.1	- 6.0	3.9	73	1019.4	0	0	9	18	1	7	02	0	-
13	0.0	- 1.2	5.6	91	1014.4	8	8	4	24	1	5	10	2	-
14	- 5.2	- 6.9	3.6	89	1030.7	0	0	9	22	1	8	02	0	-
15	- 0.5	- 4.1	4.5	77	1024.0	8	8	5	25	4	7	02	7	0.0
16	- 2.0	- 3.8	4.6	87	1011.0	7	7	4	21	3	7	02	1	-
17	- 1.5	- 3.5	4.7	86	1012.5	8	8	5	04	2	6	26	2	0.1
18	- 9.2	-12.2	2.4	78	1022.5	0	0	9	00	0	8	02	0	-
19	- 4.5	- 6.1	3.9	88	1016.2	7	7	4	29	2	7	03	7	1.2
20	- 6.2	- 8.1	3.3	86	1027.7	0	0	9	21	1	6	10	1	-
21	1.9	0.8	6.5	92	1016.8	7	7	4	24	3	6	10	2	-
22	5.5	3.2	7.7	85	1018.5	8	8	5	28	3	7	02	1	-
23	4.4	1.9	7.0	84	1018.9	7	7	4	25	4	6	10	6	0.3
24	2.7	1.0	6.6	89	1008.6	8	7	4	24	5	6	81	2	0.1
25	- 0.7	- 3.5	4.7	80	1007.4	0	0	9	27	4	7	01	8	0.0
26	- 1.5	- 2.7	5.0	91	1006.9	8	7	3	21	2	6	71	7	0.4
27	4.2	3.5	7.8	95	1016.3	8	8	3	25	2	6	51	4	0.3
28	4.0	1.2	6.7	82	1020.6	8	8	4	26	3	6	10	2	-
29	2.9	1.5	6.8	90	1020.3	8	8	4	26	3	6	10	2	-
30	3.8	2.3	7.2	89	1021.3	8	8	4	23	3	6	10	2	-
31	2.4	1.5	6.8	94	1013.8	8	8	4	23	3	6	21	6	1.0

Godz. 01

DNI	TEMPERATURA POWIETRZA T	TEMPERATURA PUNKTU ROSY T_d	PRĘŻNOŚĆ PARY WODNEJ e	WILGOTNOŚĆ WZGLĘDNA U	CIŚNIENIE ATMOSFERYCZNE P_o	ZACHMURZENIE N	N_h	h	WIATR dd	v	WIDZIALNOŚĆ V	POGODA ww	W	OPAD R
1	3.0	2.5	7.3	96	1011.5	8	8	4	11	1	5	10	6	0.0
2	2.4	2.4	7.3	100	1010.4	8	8	2	00	0	4	10	4	0.1
3	5.0	3.2	7.7	88	1008.3	6	6	5	18	3	6	10	1	-
4	4.4	3.7	7.9	95	1014.8	8	8	4	24	2	6	21	1	0.0
5	5.4	2.8	7.5	85	1014.7	8	8	4	28	9	7	02	2	-
6	3.5	0.8	6.5	83	1011.0	3	3	5	26	4	7	03	8	0.0
7	1.9	- 1.7	5.4	78	1015.9	7	7	5	31	4	7	03	1	-
8	2.9	2.1	7.1	94	1000.9	8	7	3	24	8	6	61	7	0.8
9	- 0.5	- 3.5	4.7	80	1015.4	0	0	9	27	3	7	02	0	-
10	4.6	3.0	7.6	90	1011.5	8	8	3	26	7	6	50	6	0.1
11	- 3.0	- 5.4	4.1	83	1029.1	0	0	5	29	1	7	02	0	-
12	- 3.9	- 5.7	4.0	87	1026.9	0	0	5	18	1	6	10	0	-
13	- 3.9	- 5.4	4.1	88	1014.7	0	0	9	19	1	6	10	1	-
14	0.0	- 0.6	5.9	96	1019.2	8	8	4	28	2	6	10	7	0.1
15	- 7.6	- 8.9	3.1	90	1031.5	0	0	9	24	1	6	10	0	-
16	- 0.6	- 2.7	5.0	85	1023.7	8	8	5	27	4	6	10	2	-
17	- 1.4	- 2.7	5.0	89	1007.5	8	8	4	22	5	6	10	2	-
18	- 5.5	-10.2	2.8	69	1016.0	0	0	9	03	6	7	01	1	-
19	- 8.2	-10.0	2.8	88	1023.7	0	0	9	23	2	6	10	0	-
20	- 6.0	- 7.9	3.4	88	1023.7	0	0	9	29	2	6	10	1	-
21	- 1.8	- 3.0	4.9	91	1027.3	8	8	4	25	5	6	10	2	-
22	4.9	2.3	7.2	84	1016.7	8	8	3	28	7	7	02	2	-
23	4.4	3.9	8.1	97	1022.2	8	8	2	28	5	6	51	5	0.1
24	3.7	1.0	6.6	84	1019.0	8	8	4	26	5	6	10	2	-
25	2.4	1.2	6.7	92	1007.2	7	7	4	26	4	7	01	6	2.7
26	- 0.4	- 3.3	4.8	82	1011.2	7	7	6	31	5	6	78	2	0.0
27	4.0	3.6	7.9	97	1009.1	8	8	1	27	3	6	50	5	0.1
28	7.0	4.1	8.2	82	1019.8	8	8	5	28	9	7	02	2	-
29	3.4	1.2	6.7	87	1020.2	8	8	3	27	4	6	10	2	-
30	3.8	2.5	7.3	91	1023.6	8	8	3	25	3	6	10	2	-
31	- 0.1	- 1.4	5.5	91	1018.2	5	5	5	24	2	6	10	1	-

Godz. 07

DNI	TEMPERATURA POWIETRZA T	TEMPERATURA PUNKTU ROSY T_d	PRĘŻNOŚĆ PARY WODNEJ e	WILGOTNOŚĆ WZGLĘDNA U	CIŚNIENIE ATMOSFERYCZNE P_o	ZACHMURZENIE N	N_h	h	WIATR dd	v	WIDZIALNOŚĆ V	POGODA ww	W	OPAD R
1	2.1	1.8	7.0	95	1013.8	8	8	3	00	0	2	46	2	-
2	2.1	1.8	7.0	98	1014.2	8	8	3	18	3	5	10	4	-
3	5.4	3.2	7.7	86	1009.4	7	7	5	19	5	6	10	2	-
4	4.5	2.6	7.4	88	1016.9	7	7	5	26	6	6	10	1	-
5	3.9	2.1	7.1	88	1013.6	8	6	3	30	5	6	63	2	1.5
6	6.0	4.3	8.3	89	999.5	4	4	4	30	9	7	21	6	1.8
7	- 0.4	- 1.9	5.3	89	1016.5	6	6	4	27	3	7	03	1	-
8	3.7	2.6	7.4	93	999.1	7	7	5	26	7	7	03	6	0.1
9	- 1.2	- 3.5	4.7	84	1016.7	6	0	9	25	4	6	10	1	-
10	5.3	4.4	8.4	95	1012.0	8	6	3	26	6	6	61	5	0.4
11	- 4.6	- 6.3	3.8	87	1030.7	1	0	9	00	0	7	03	0	-
12	- 4.9	- 6.6	3.7	89	1023.4	0	0	9	17	1	6	10	0	-
13	- 1.2	- 3.0	4.9	87	1012.4	8	8	8	24	1	6	10	1	-
14	- 1.4	- 2.4	5.1	92	1025.5	3	3	5	01	2	7	02	7	0.1
15	- 5.4	- 6.1	3.9	95	1029.0	3	3	4	21	3	6	10	1	-
16	- 1.7	- 3.3	4.8	89	1030.3	8	8	5	23	3	6	10	2	-
17	- 1.1	- 2.4	5.1	90	1007.8	8	7	4	28	3	6	78	2	0.0
18	- 9.0	-13.8	2.1	68	1019.2	0	0	9	36	2	7	02	0	-
19	- 6.2	- 8.6	3.2	83	1031.3	7	7	5	24	3	6	10	1	-
20	- 7.6	- 9.8	2.9	85	1027.1	1	1	9	28	1	6	10	0	-
21	0.4	- 0.5	5.9	93	1025.4	8	8	3	27	3	6	10	7	0.2
22	5.5	3.2	7.7	85	1018.5	8	8	3	29	9	7	02	2	-
23	4.0	3.2	7.7	94	1021.8	8	8	2	27	5	6	51	2	0.0
24	3.6	0.8	6.5	82	1016.1	8	8	5	26	5	6	10	2	-
25	1.0	- 1.4	5.5	85	1007.2	2	2	4	27	6	7	03	1	-
26	- 2.7	- 6.3	3.8	74	1015.5	7	7	9	29	3	7	03	7	0.0
27	5.4	4.6	8.5	95	1013.1	8	8	4	28	4	6	10	5	0.0
28	6.0	2.5	7.3	78	1021.8	8	8	4	30	6	7	02	2	-
29	3.2	1.0	6.6	86	1018.8	8	8	3	26	4	6	10	2	-
30	3.5	3.0	7.6	97	1024.1	8	8	3	24	4	6	10	2	-
31	1.6	- 0.9	5.7	83	1014.6	8	8	4	23	4	6	10	1	-

Godz. 13

1	3.2	2.7	7.4	97	1016.6	8	7	3	32	1	4	61	4	1.6
2	5.2	3.4	7.8	88	1010.4	5	5	4	18	4	5	10	5	0.0
3	6.9	3.6	7.9	80	1010.8	6	7	9	21	3	6	10	2	-
4	5.2	1.2	6.7	76	1018.7	7	7	4	27	5	7	01	2	-
5	4.4	- 0.9	5.7	69	1016.7	3	3	5	28	5	8	03	8	0.5
6	4.6	2.3	7.2	86	1002.3	7	7	4	28	7	7	80	1	1.0
7	1.4	- 0.7	5.8	85	1017.2	7	7	5	25	4	7	03	1	-
8	4.1	1.5	6.8	84	1002.0	8	8	4	26	7	7	80	2	0.0
9	3.4	1.9	7.0	89	1015.3	8	7	3	26	5	6	10	7	0.0
10	4.5	1.9	7.0	84	1018.2	5	2	6	34	3	8	01	6	2.7
11	1.3	- 1.9	5.3	79	1030.7	1	0	9	26	2	6	10	0	-
12	- 0.1	- 2.4	5.1	84	1019.2	0	0	9	17	1	6	10	0	-
13	- 0.1	- 1.7	5.4	89	1012.5	8	8	4	26	1	6	77	2	0.1
14	0.5	- 0.7	5.8	91	1029.4	0	0	9	32	1	7	02	4	-
15	- 1.0	- 3.8	4.6	81	1026.2	5	5	9	26	4	6	10	1	-
16	- 0.5	- 4.1	4.5	76	1015.5	7	7	6	25	5	6	10	2	-
17	0.5	- 1.2	5.6	87	1009.6	7	7	4	01	1	6	22	7	0.0
18	- 1.7	- 8.2	3.3	60	1020.8	1	1	9	29	2	8	03	0	-
19	- 3.0	- 9.8	2.9	59	1017.9	8	8	6	25	6	6	78	2	0.0
20	- 0.8	- 3.5	4.7	81	1028.9	1	1	9	26	2	7	02	1	-
21	2.2	1.2	6.7	94	1023.7	8	7	2	27	5	6	10	2	-
22	4.2	4.4	8.4	89	1020.4	8	7	3	29	4	6	20	6	0.0
23	4.4	2.8	7.5	90	1022.0	8	7	3	24	4	6	61	5	0.1
24	4.0	0.4	6.3	77	1012.7	8	8	4	27	4	6	10	2	-
25	0.4	- 1.2	5.6	89	1008.5	7	7	4	32	5	6	86	1	0.2
26	- 0.2	- 3.3	4.8	79	1014.0	8	6	5	24	4	8	03	2	-
27	6.3	5.1	8.8	92	1016.2	8	7	2	30	4	6	60	6	0.1
28	4.5	1.9	7.0	84	1022.1	7	7	4	24	3	6	10	2	-
29	3.0	1.5	6.8	89	1020.0	8	8	4	25	5	6	10	1	-
30	4.6	3.0	7.6	90	1022.7	8	8	3	25	4	6	10	2	-
31	2.6	0.2	6.2	84	1014.3	8	8	3	27	6	6	10	2	-

Godz. 19

1	2.8	2.8	7.5	100	1019.0	8	8	2	28	1	4	21	6	1.3
2	4.8	3.0	7.6	88	1009.3	2	2	9	17	4	6	10	1	-
3	4.6	3.4	7.8	91	1012.6	7	7	9	18	2	6	10	2	-
4	5.0	2.6	7.4	86	1017.6	8	8	4	24	7	7	02	6	0.0
5	2.0	- 0.5	5.9	84	1017.9	8	8	5	27	3	7	02	8	0.0
6	2.0	- 0.9	5.7	80	1009.7	3	3	5	30	4	7	01	8	0.1
7	1.2	- 0.5	5.9	88	1010.8	8	8	4	24	5	7	02	2	-
8	3.1	- 1.7	5.4	71	1009.4	1	1	5	28	5	7	27	8	0.0
9	4.0	3.2	7.7	94	1013.5	8	7	3	27	6	6	61	6	0.4
10	0.5	- 4.7	4.3	67	1024.2	0	0	9	32	1	7	02	1	-
11	- 2.2	- 4.4	4.4	85	1029.7	0	0	9	25	1	7	02	0	-
12	- 2.4	- 4.4	4.4	87	1016.8	0	0	9	14	1	5	10	0	-
13	- 0.1	- 0.7	5.8	96	1015.0	8	7	3	26	2	5	71	7	0.1
14	- 6.3	- 8.2	3.3	87	1031.5	0	0	9	25	1	6	10	0	-
15	- 0.4	- 3.5	4.7	79	1024.9	8	8	6	26	4	6	10	2	-
16	- 1.8	- 4.7	4.3	81	1011.1	8	8	5	24	4	6	10	2	-
17	- 0.4	- 3.3	4.8	82	1012.4	7	7	5	03	4	6	10	2	-
18	- 7.0	- 9.4	3.0	82	1023.1	0	0	9	26	2	7	02	0	-
19	- 2.8	- 5.4	4.1	82	1019.4	6	6	5	29	3	6	10	7	0.1
20	- 3.7	- 4.8	4.3	93	1029.9	8	8	9	27	5	6	10	1	-
21	3.6	1.7	6.9	87	1020.2	8	8	3	27	8	6	10	2	-
22	5.6	4.9	8.7	95	1021.9	8	7	2	27	7	6	53	5	0.1
23	4.2	2.5	7.3	88	1021.1	8	8	4	27	3	6	10	6	0.0
24	3.7	1.0	6.6	84	1008.8	8	7	3	26	5	6	60	6	0.2
25	0.4	- 2.4	5.1	80	1009.3	7	7	5	27	4	7	03	8	0.2
26	1.5	0.7	6.4	95	1006.3	8	7	2	26	6	7	51	7	1.5
27	6.7	3.4	7.8	80	1016.3	8	8	3	29	6	7	02	6	0.0
28	3.4	1.2	6.7	87	1022.0	8	8	3	26	2	6	10	2	-
29	3.2	1.9	7.0	91	1021.4	8	8	4	26	4	6	10	2	-
30	3.0	0.6	6.4	85	1020.9	8	8	4	25	2	6	10	2	-
31	3.7	2.1	7.1	89	1012.0	8	8	3	25	3	6	10	6	0.2

Godz. 01

DNI	TEMPERATURA POWIETRZA T	TEMPERATURA PUNKTU ROSY T_d	PREŻNOŚĆ PARY WODNEJ e	WILGOTNOŚĆ WZGLĘDNA U	CIŚNIENIE ATMOSFERYCZNE P_o	ZACHMURZENIE N	N_h	h	WIATR dd	v	WIDZIALNOŚĆ V	POGODA ww	W	OPAD R
1	2.0	2.0	7.1	100	1012.6	8	8	2	01	3	4	10	6	0.1
2	- 0.3	- 0.6	5.8	98	1016.6	9	9	.	18	3	3	43	5	0.1
3	5.4	3.9	8.1	90	1005.6	8	8	9	20	2	6	10	6	1.0
4	4.9	2.9	7.5	87	1015.4	8	0	9	26	5	6	10	6	0.0
5	4.5	3.0	7.6	90	1019.3	8	6	3	27	5	6	61	8	0.5
6	5.6	4.6	8.5	93	1014.5	8	8	8	24	7	6	10	1	-
7	1.4	- 1.2	5.6	83	1020.0	0	0	9	33	7	7	02	0	-
8	4.6	3.8	8.0	94	1005.2	8	7	3	27	11	5	61	5	1.3
9	0.6	- 0.5	5.9	91	1019.2	0	0	9	30	5	7	02	0	-
10	4.4	2.1	7.1	86	1017.2	8	8	4	27	7	6	10	2	-
11	- 1.4	- 2.4	5.1	92	1020.0	0	0	9	02	2	6	10	0	-
12	- 3.2	- 3.9	4.6	95	1027.2	0	0	9	18	1	5	10	0	-
13	- 1.2	- 1.4	5.5	99	1013.0	8	8	2	18	1	5	10	4	-
14	0.4	- 0.4	5.9	94	1022.0	6	6	5	36	6	6	26	2	0.1
15	- 6.0	- 6.0	3.9	100	1032.0	0	0	9	25	2	4	28	0	-
16	- 3.7	- 4.2	4.5	97	1024.2	8	8	2	25	5	5	10	2	-
17	- 2.2	- 2.8	5.0	96	1009.4	8	9	4	25	6	5	10	2	-
18	- 4.5	- 6.7	3.7	83	1016.2	0	0	9	03	7	6	10	1	-
19	- 7.0	- 8.3	3.3	91	1024.4	5	3	9	24	2	5	10	1	-
20	- 0.5	- 1.4	5.5	94	1025.6	7	7	4	34	2	5	10	1	-
21	- 0.6	- 1.0	5.7	97	1025.3	8	7	3	26	5	5	22	2	0.1
22	5.1	2.5	7.3	83	1023.3	8	8	4	25	7	6	10	2	-
23	4.4	2.1	7.1	86	1025.8	8	8	5	27	5	6	10	2	-
24	3.6	1.2	6.7	85	1021.0	8	9	4	26	6	6	10	2	-
25	2.4	1.6	6.8	94	1010.5	8	7	3	28	8	6	61	2	2.4
26	0.8	- 0.9	5.7	87	1014.3	2	2	5	31	6	7	01	6	0.4
27	4.5	3.8	8.0	95	1013.6	8	6	3	32	8	5	61	6	1.8
28	6.2	3.8	8.0	85	1024.4	8	8	4	27	7	6	10	2	-
29	2.9	1.9	7.0	92	1021.6	8	8	4	27	6	6	10	2	-
30	3.7	2.6	7.4	93	1024.8	8	8	4	26	5	5	10	2	-
31	0.3	- 0.9	5.7	91	1018.5	8	8	4	25	5	6	10	1	-

Godz. 07

DNI	TEMPERATURA POWIETRZA T	TEMPERATURA PUNKTU ROSY T_d	PREŻNOŚĆ PARY WODNEJ e	WILGOTNOŚĆ WZGLĘDNA U	CIŚNIENIE ATMOSFERYCZNE P_o	ZACHMURZENIE N	N_h	h	WIATR dd	v	WIDZIALNOŚĆ V	POGODA ww	W	OPAD R
1	1.7	1.4	6.8	98	1015.2	8	8	2	33	4	5	21	6	0.8
2	1.3	1.0	6.6	95	1010.4	0	0	9	20	5	4	10	4	-
3	5.0	3.9	8.1	93	1007.1	8	6	5	20	4	6	10	6	0.3
4	5.0	3.8	8.0	91	1019.3	8	5	4	29	7	6	10	6	0.0
5	5.7	4.6	8.5	93	1018.2	7	7	4	29	8	6	10	6	0.2
6	7.8	3.6	7.9	74	1007.2	7	7	4	33	8	6	10	8	3.0
7	- 0.4	- 1.0	5.7	96	1022.3	8	8	4	29	3	6	10	1	-
8	3.5	0.2	6.2	78	1005.8	8	8	5	31	11	6	10	8	0.3
9	1.9	0.8	6.5	92	1019.0	8	8	5	28	4	7	02	1	-
10	5.4	3.4	7.8	87	1017.8	8	8	4	28	7	6	10	2	-
11	- 3.4	- 4.2	4.5	94	1030.8	0	0	9	00	0	7	02	0	-
12	- 2.3	- 2.3	5.2	100	1021.3	9	9	.	00	0	1	49	4	-
13	- 0.6	- 0.7	5.8	99	1011.9	8	8	2	19	1	5	77	2	0.0
14	- 0.6	- 1.7	5.4	92	1027.5	3	3	5	36	4	6	10	1	-
15	- 5.0	- 5.0	4.2	100	1029.9	8	8	2	27	3	4	10	1	-
16	- 4.0	- 4.5	4.4	96	1020.8	9	9	.	25	5	3	49	2	-
17	- 2.5	- 3.4	4.7	93	1009.3	8	8	3	28	3	5	77	2	0.0
18	- 6.2	- 9.4	3.0	78	1020.6	0	0	9	36	4	6	10	0	-
19	- 7.3	- 9.4	3.0	84	1022.5	7	7	9	25	5	5	10	1	-
20	- 2.4	- 2.4	5.1	100	1029.0	9	9	.	29	2	3	43	2	-
21	1.5	0.7	6.4	94	1028.4	8	8	4	25	5	6	10	6	0.1
22	5.3	3.6	7.9	88	1024.2	8	8	4	30	8	6	10	2	-
23	4.3	2.6	7.4	89	1024.6	8	8	5	27	5	6	10	2	-
24	3.6	0.8	6.5	82	1017.8	8	8	4	27	7	6	10	2	-
25	1.5	- 0.2	6.0	88	1011.8	7	7	4	27	7	6	10	6	0.0
26	- 0.8	- 2.2	5.2	90	1018.9	5	5	5	29	6	7	02	1	-
27	6.3	5.6	9.1	95	1017.4	8	7	3	31	5	5	21	6	0.9
28	4.6	2.3	7.2	86	1024.8	8	8	4	28	3	6	10	2	-
29	2.1	1.2	6.7	94	1020.8	7	7	4	27	7	6	10	5	0.8
30	3.5	1.9	7.0	89	1024.6	8	8	4	25	5	5	10	2	-
31	1.4	- 1.4	5.5	81	1016.1	8	8	4	24	5	6	10	2	-

Godz. 13

1	1.8	1.8	7.0	100	1018.1	8	8	2	32	3	2	44	6	0.0
2	4.0	1.7	6.9	85	1005.8	7	7	9	18	6	6	10	1	-
3	7.0	4.6	8.5	85	1006.5	8	1	9	23	4	6	10	2	-
4	5.1	2.6	7.4	85	1021.4	7	7	6	27	7	6	10	2	-
5	6.0	- 0.2	6.0	65	1020.4	7	3	5	32	8	6	05	8	0.3
6	6.5	1.9	7.0	72	1009.9	7	7	4	33	10	7	02	8	0.6
7	0.9	0.1	6.1	94	1020.2	8	9	4	26	5	6	10	2	-
8	4.8	- 0.5	5.9	68	1009.5	6	6	5	32	9	7	01	6	0.2
9	4.9	2.3	7.2	84	1019.0	7	7	4	28	7	6	25	2	0.0
10	6.2	5.5	9.0	95	1020.7	8	8	4	30	6	6	25	6	0.1
11	0.8	- 3.0	4.9	76	1030.6	1	0	9	00	0	7	02	0	-
12	- 3.0	- 3.4	4.8	97	1018.1	9	9	.	00	0	1	49	4	-
13	- 0.1	- 0.1	6.1	100	1012.7	9	9	.	24	1	2	71	4	2.0
14	0.6	- 1.9	5.3	82	1030.5	0	0	9	03	3	6	10	0	-
15	- 3.2	- 3.6	4.7	97	1028.3	7	7	4	24	5	5	10	4	-
16	- 2.4	- 2.7	5.0	98	1016.3	8	8	2	27	4	4	28	4	-
17	- 0.4	- 1.4	5.5	93	1010.5	7	7	4	03	2	6	10	7	0.0
18	- 1.1	- 5.4	4.1	73	1022.9	1	1	9	34	3	6	05	0	-
19	- 4.0	- 9.4	3.0	66	1020.8	8	8	8	27	7	6	71	2	0.0
20	- 2.4	- 3.0	4.9	96	1030.9	8	8	2	27	2	5	10	4	-
21	3.1	1.7	6.9	91	1027.6	8	8	4	29	5	6	10	2	-
22	4.0	2.6	7.4	91	1025.5	8	8	4	30	7	6	10	2	-
23	5.0	3.2	7.7	88	1024.5	8	8	4	27	4	5	10	2	-
24	5.1	2.5	7.3	83	1014.6	8	8	5	27	8	6	10	2	-
25	2.0	0.0	6.1	87	1012.1	7	7	5	29	7	7	26	2	0.0
26	0.5	- 0.3	6.0	94	1016.0	8	5	3	27	7	5	71	1	0.1
27	6.7	5.0	8.7	89	1020.5	8	8	4	29	6	6	21	5	0.6
28	5.0	4.1	7.1	94	1024.3	8	8	4	27	5	5	10	2	-
29	3.4	1.5	6.8	87	1021.9	8	8	4	26	3	5	10	2	-
30	3.2	0.2	6.2	80	1023.6	7	4	5	24	6	6	10	2	-
31	2.8	2.0	7.1	95	1015.7	8	6	3	27	6	6	61	2	0.8

Godz. 19

1	0.3	0.3	6.2	100	1019.6	9	9	.	28	2	2	51	4	0.1
2	5.4	2.6	7.4	82	1003.9	8	8	9	20	6	6	61	2	0.3
3	6.1	5.0	8.7	92	1012.3	8	5	5	24	4	6	60	2	0.1
4	5.0	3.2	7.7	88	1021.5	8	8	4	26	8	6	10	6	0.0
5	3.6	0.2	6.2	78	1020.8	0	0	9	27	4	6	10	1	-
6	3.1	0.2	6.2	81	1015.7	0	0	9	33	7	7	01	8	0.2
7	3.0	2.1	7.1	94	1012.9	8	6	3	27	7	6	60	2	0.0
8	2.6	- 0.9	5.7	77	1015.3	0	0	9	31	6	7	01	1	-
9	5.1	1.0	6.6	76	1018.5	8	8	4	27	7	6	10	2	-
10	0.9	0.4	6.3	96	1025.4	0	0	9	03	3	6	10	8	0.1
11	- 1.0	- 1.9	5.3	93	1028.3	0	0	9	18	1	5	10	0	-
12	- 2.2	- 2.2	5.2	100	1015.7	9	9	.	15	2	3	49	4	-
13	0.9	0.6	6.4	98	1016.0	8	8	2	29	3	4	10	7	0.0
14	- 2.3	- 4.4	4.4	85	1032.0	0	0	9	24	1	7	02	0	-
15	- 2.7	- 3.4	4.8	95	1026.5	8	7	4	26	8	5	10	2	-
16	- 2.2	- 3.5	4.7	90	1011.9	8	8	4	25	6	5	10	2	-
17	- 0.6	- 3.5	4.7	81	1013.6	6	1	5	04	6	6	10	2	-
18	- 3.8	- 5.7	4.0	87	1024.2	1	1	9	26	2	5	10	0	-
19	- 2.1	- 3.8	4.6	87	1022.0	8	8	3	30	2	5	20	2	0.0
20	- 1.1	- 2.4	5.1	90	1031.1	8	8	3	27	3	5	10	2	-
21	4.4	2.6	7.4	88	1025.7	8	8	4	28	6	6	10	2	-
22	5.2	2.6	7.4	85	1025.6	8	8	5	29	3	6	10	2	-
23	4.2	1.5	6.8	82	1022.1	8	8	4	26	6	6	10	2	-
24	3.1	2.3	7.2	95	1011.1	8	5	3	26	8	6	63	6	1.5
25	1.4	0.9	6.5	96	1011.4	8	4	4	30	4	5	60	7	1.3
26	4.2	3.7	8.0	97	1010.3	8	6	2	29	7	6	61	7	5.8
27	6.8	4.4	8.4	85	1022.4	8	8	4	29	7	6	10	2	-
28	3.4	1.5	6.8	87	1022.7	8	8	4	29	4	6	10	2	-
29	3.4	1.9	7.0	89	1022.7	8	8	4	26	6	5	10	2	-
30	0.5	- 0.9	5.7	89	1021.1	0	0	9	24	6	6	10	1	-
31	3.8	3.0	7.6	94	1011.8	8	6	3	25	6	6	61	6	0.5

Godz. 01

DNI	TEMPERATURA POWIETRZA T	TEMPERATURA PUNKTU ROSY T_d	PREŻNOŚĆ PARY WODNEJ e	WILGOTNOŚĆ WZGLĘDNA U	CIŚNIENIE ATMOSFERYCZNE P_o	ZACHMURZENIE N	N_h	h	WIATR dd	v	WIDZIALNOŚĆ V	POGODA ww	W	OPAD R
1	2.2	1.9	7.0	98	1011.6	8	8	2	00	0	4	10	2	-
2	1.2	1.2	6.7	100	1018.3	9	9	.	00	0	1	45	4	-
3	5.9	2.8	7.5	81	1007.0	7	4	7	17	3	6	21	2	0.0
4	4.5	3.2	7.7	91	1016.0	3	3	9	21	5	6	10	6	0.1
5	4.6	2.3	7.2	86	1019.6	8	8	5	29	8	7	60	2	0.1
6	5.6	3.4	7.8	86	1014.9	8	8	5	29	8	7	02	2	-
7	0.6	- 1.4	5.5	86	1018.5	0	0	9	29	8	8	02	8	0.0
8	3.6	2.8	7.5	94	1005.3	8	8	4	25	8	6	21	6	1.3
9	0.0	- 1.4	5.5	89	1018.7	0	0	9	27	5	8	02	1	-
10	4.5	1.5	6.8	81	1016.5	8	8	6	25	10	7	02	2	-
11	- 3.8	- 4.3	4.4	96	1030.0	0	0	9	34	1	6	10	0	-
12	- 3.5	- 4.9	4.2	90	1026.5	0	0	9	14	1	5	10	0	-
13	- 1.8	- 2.6	5.0	94	1014.0	8	8	5	18	2	5	10	4	-
14	0.6	0.0	6.1	96	1020.1	8	8	1	27	3	2	46	2	0.0
15	-10.2	-12.4	2.4	84	1033.0	0	0	9	00	0	1	48	4	-
16	- 6.1	- 6.5	3.8	97	1025.4	0	0	9	20	1	5	10	1	-
17	- 2.5	- 3.1	4.8	95	1009.4	8	8	3	23	6	5	10	2	-
18	- 5.2	- 7.0	3.6	86	1015.2	2	2	7	02	7	7	03	1	-
19	- 8.3	- 9.3	3.0	92	1025.6	0	0	9	21	3	6	10	1	-
20	- 2.5	- 2.8	5.0	98	1025.7	7	7	2	32	4	4	10	7	0.0
21	- 0.8	- 1.8	5.4	93	1026.5	8	4	4	22	6	5	71	2	0.0
22	4.4	1.7	6.9	82	1022.8	8	8	5	26	8	6	10	2	-
23	4.3	1.9	7.0	86	1024.9	8	8	6	25	6	6	60	2	0.0
24	3.6	0.8	6.5	82	1021.5	8	8	7	23	7	6	10	2	-
25	2.2	1.2	6.7	94	1011.0	8	8	4	25	8	6	10	6	2.0
26	0.4	- 0.5	5.9	93	1013.2	7	7	6	29	7	7	03	7	1.9
27	5.8	5.3	8.9	97	1012.0	8	8	3	28	8	6	58	6	0.5
28	6.2	1.8	8.0	85	1024.0	8	8	5	26	9	7	03	2	-
29	2.8	1.1	6.4	86	1022.2	8	8	4	27	5	6	10	2	-
30	3.4	1.5	6.8	87	1025.0	8	8	4	24	3	6	10	2	-
31	0.1	- 1.2	5.6	91	1019.5	0	0	9	22	6	6	10	0	-

Godz. 07

DNI	TEMPERATURA POWIETRZA T	TEMPERATURA PUNKTU ROSY T_d	PREŻNOŚĆ PARY WODNEJ e	WILGOTNOŚĆ WZGLĘDNA U	CIŚNIENIE ATMOSFERYCZNE P_o	ZACHMURZENIE N	N_h	h	WIATR dd	v	WIDZIALNOŚĆ V	POGODA ww	W	OPAD R
1	2.2	2.2	7.2	100	1014.7	8	7	1	00	0	2	58	4	1.1
2	2.6	2.1	7.1	96	1013.1	8	7	3	16	3	5	10	4	-
3	5.2	2.8	7.5	86	1006.6	7	7	6	19	3	6	10	6	0.1
4	5.3	3.0	7.6	86	1019.2	8	8	5	24	7	6	60	1	0.0
5	4.9	4.2	8.2	95	1017.5	8	7	3	26	8	6	60	6	1.1
6	7.6	5.6	9.1	87	1005.1	7	7	5	25	8	7	21	6	0.1
7	- 0.4	- 1.3	5.6	96	1021.2	2	2	9	26	6	8	03	0	-
8	1.4	0.0	6.1	78	1004.2	7	7	5	27	10	7	80	6	1.7
9	0.2	- 0.7	5.8	93	1019.1	7	7	4	23	9	7	03	1	-
10	4.6	3.4	7.8	91	1017.3	8	7	4	25	8	6	60	6	0.0
11	- 6.2	- 7.0	3.6	94	1031.8	1	1	9	00	0	5	10	0	-
12	- 5.4	- 5.7	4.0	98	1023.3	8	8	1	16	1	2	46	1	-
13	- 0.7	- 1.4	5.5	95	1012.6	8	8	3	21	2	6	10	2	-
14	0.2	- 0.4	5.9	96	1025.9	8	7	3	33	6	6	71	4	0.9
15	- 6.2	- 7.3	3.5	92	1030.5	0	0	9	20	3	3	46	0	-
16	- 6.2	- 6.6	3.7	97	1021.6	8	8	1	21	2	2	48	4	-
17	- 1.7	- 2.2	5.2	96	1009.1	8	8	3	24	4	5	10	2	-
18	-10.6	-14.4	2.0	73	1019.6	0	0	9	34	4	8	02	0	-
19	- 9.3	-11.3	2.6	85	1023.9	6	6	9	21	3	6	10	1	-
20	- 3.9	- 4.1	4.6	99	1029.8	8	8	2	30	3	3	48	2	-
21	0.8	0.5	6.3	98	1026.0	8	8	3	26	6	5	56	7	0.1
22	5.4	2.3	7.2	80	1023.2	8	8	4	27	8	6	10	2	-
23	4.0	1.9	7.0	86	1024.4	8	8	4	26	6	6	10	6	0.0
24	4.0	- 0.5	5.9	73	1016.4	8	8	7	23	7	6	10	2	-
25	1.0	- 0.5	5.9	89	1011.0	6	6	5	26	8	6	10	8	0.3
26	- 1.5	- 2.7	5.0	91	1018.3	2	1	9	28	6	7	01	8	0.0
27	6.2	5.5	9.0	95	1016.5	8	8	4	28	9	6	60	6	0.4
28	4.5	2.3	7.2	86	1025.1	8	8	5	26	7	7	02	2	-
29	2.6	0.4	6.3	86	1021.2	8	8	5	25	6	6	10	2	-
30	3.2	1.9	7.0	91	1025.6	8	8	4	24	3	5	10	5	0.0
31	1.3	- 1.4	5.5	83	1017.1	8	8	6	22	8	6	10	1	-

Godz. 13

DNI	TEMPERATURA POWIETRZA T	TEMPERATURA PUNKTU ROSY T_d	PREŻNOŚĆ PARY WODNEJ e	WILGOTNOŚĆ WZGLĘDNA U	CIŚNIENIE ATMOSFERYCZNE P_o	ZACHMURZENIE N	N_h	h	WIATR dd	v	WIDZIALNOŚĆ V	POGODA ww	W	OPAD R
1	3.1	2.8	7.5	99	1017.5	8	8	1	32	2	4	50	6	2.7
2	5.2	2.1	7.1	80	1009.9	2	0	9	18	5	6	10	1	-
3	6.0	3.9	8.1	76	1011.2	7	7	5	22	3	6	10	2	-
4	5.6	2.3	7.2	79	1021.5	7	6	5	26	7	7	03	6	0.2
5	6.2	0.6	6.4	67	1019.4	6	6	6	30	8	7	03	6	0.0
6	6.1	2.1	7.1	76	1007.7	3	3	9	29	10	7	02	8	0.0
7	0.2	- 1.2	5.6	89	1021.0	8	8	3	25	7	6	10	1	-
8	5.6	0.2	6.2	78	1007.6	7	7	5	27	10	7	21	8	0.1
9	3.9	2.1	7.1	85	1018.6	7	7	4	25	7	6	21	7	0.0
10	6.1	5.0	8.7	92	1019.3	8	8	3	28	8	5	50	6	0.0
11	1.8	- 3.5	4.7	68	1031.6	1	0	9	15	2	6	05	0	-
12	- 2.8	- 3.8	4.6	93	1019.0	0	0	9	00	0	4	10	4	-
13	- 0.8	- 0.9	5.7	96	1013.1	8	8	4	21	2	4	71	7	0.2
14	- 0.5	- 1.4	5.5	94	1030.3	1	1	4	34	2	7	02	7	0.1
15	- 2.1	- 3.3	4.8	92	1028.8	2	1	9	21	4	6	10	4	-
16	- 4.8	- 5.4	4.1	95	1016.6	7	7	1	00	0	2	48	4	-
17	- 1.1	- 1.2	5.6	99	1006.9	8	8	1	35	2	3	42	4	-
18	- 3.7	- 7.4	3.5	74	1022.4	0	0	9	32	2	6	10	0	-
19	- 4.6	- 8.6	3.2	75	1021.3	8	8	9	21	6	6	10	2	-
20	- 3.2	- 3.6	4.7	97	1031.0	8	9	1	24	4	5	10	4	-
21	1.8	0.8	6.5	94	1027.7	8	8	4	27	7	6	10	5	0.0
22	5.8	4.3	8.3	90	1024.6	8	8	3	27	8	6	10	2	-
23	4.7	2.6	7.4	86	1024.7	8	8	4	25	7	6	21	2	0.0
24	3.0	0.8	6.5	95	1015.3	7	7	5	24	8	6	10	2	-
25	2.2	- 0.7	5.8	80	1011.8	7	7	5	26	8	7	02	8	0.0
26	0.4	- 0.7	5.8	91	1016.4	8	6	3	24	7	5	71	1	0.0
27	6.4	5.5	9.0	93	1019.2	8	9	4	28	8	6	58	6	0.2
28	3.6	1.7	6.9	87	1024.4	8	8	4	25	7	5	10	2	-
29	3.7	1.0	6.6	84	1022.3	7	7	4	25	7	6	10	1	-
30	3.3	0.6	6.4	83	1024.7	7	7	5	23	5	6	10	5	0.0
31	3.2	0.8	6.5	85	1018.1	8	5	2	22	6	6	60	2	0.0

Godz. 19

DNI	TEMPERATURA POWIETRZA T	TEMPERATURA PUNKTU ROSY T_d	PREŻNOŚĆ PARY WODNEJ e	WILGOTNOŚĆ WZGLĘDNA U	CIŚNIENIE ATMOSFERYCZNE P_o	ZACHMURZENIE N	N_h	h	WIATR dd	v	WIDZIALNOŚĆ V	POGODA ww	W	OPAD R
1	1.5	1.5	6.8	100	1015.8	8	8	2	29	2	2	44	6	6.1
2	5.3	2.8	7.5	85	1006.6	6	6	9	16	7	6	10	1	-
3	5.2	2.8	7.5	86	1012.9	3	3	9	20	2	6	10	1	-
4	5.3	2.3	7.2	80	1021.1	8	9	5	25	8	7	21	2	0.0
5	4.2	0.4	6.3	77	1020.3	7	7	7	25	6	7	03	2	-
6	2.4	- 2.4	5.1	75	1013.2	5	3	7	30	7	8	02	8	0.1
7	2.4	1.0	6.6	93	1014.1	8	8	4	24	7	6	10	2	-
8	3.2	- 1.4	5.5	72	1013.4	6	6	6	27	9	8	01	2	-
9	5.1	1.7	6.9	78	1018.0	8	8	5	25	10	7	03	6	0.0
10	- 0.4	- 1.0	5.7	96	1024.8	0	0	9	34	2	6	10	8	0.5
11	- 2.5	- 4.4	4.4	86	1030.0	0	0	9	15	1	5	10	0	-
12	- 4.8	- 5.4	4.1	95	1016.9	7	7	2	00	0	2	48	4	-
13	0.3	0.0	6.1	98	1014.4	8	7	2	27	4	4	70	7	0.7
14	- 9.5	-10.7	2.7	91	1030.0	0	0	9	21	1	3	46	0	-
15	- 3.0	- 4.0	4.5	93	1027.7	7	7	5	21	3	5	10	1	-
16	- 2.4	- 2.7	5.0	98	1012.0	8	8	4	22	2	4	10	4	-
17	- 0.3	- 1.5	5.5	92	1012.1	8	8	6	02	4	7	02	4	-
18	- 8.0	- 8.6	3.2	96	1024.8	3	3	9	26	2	6	10	0	-
19	- 2.9	- 4.2	4.5	91	1021.8	8	9	3	28	7	5	71	7	0.1
20	- 2.0	- 3.3	4.8	90	1030.9	8	8	4	24	5	6	10	2	-
21	3.5	2.1	7.1	91	1024.8	8	8	4	26	8	6	10	2	-
22	5.2	3.9	8.1	91	1025.5	8	8	4	25	8	5	10	2	-
23	4.7	1.5	6.8	80	1023.4	8	8	4	25	7	6	10	6	0.0
24	3.7	1.8	7.0	88	1011.0	8	8	4	24	5	6	61	2	0.1
25	0.4	- 0.2	6.0	96	1011.4	8	6	3	27	2	5	71	1	0.1
26	1.4	0.6	6.4	94	1009.4	8	6	3	25	8	5	61	7	3.0
27	6.5	4.1	8.2	85	1022.0	7	7	6	27	10	7	01	6	0.1
28	2.8	1.5	6.8	90	1023.4	8	9	4	26	4	6	10	2	-
29	2.9	1.0	6.6	87	1023.4	8	8	5	24	5	6	10	2	-
30	0.1	- 1.4	5.5	89	1023.0	0	0	9	21	5	6	10	1	-
31	4.6	1.9	7.0	83	1013.5	8	5	5	22	4	6	60	6	0.0

Godz. 01

DNI	TEMPERATURA POWIETRZA T	TEMPERATURA PUNKTU ROSY T_d	PREŻNOŚĆ PARY WODNEJ e	WILGOTNOŚĆ WZGLĘDNA U	CIŚNIENIE ATMOSFERYCZNE P_o	ZACHMURZENIE N	N_h	h	WIATR dd	v	WIDZIALNOŚĆ V	POGODA ww	W	OPAD R
1	2.6	0.8	6.5	89	1012.7	7	7	9	15	3	6	10	2	-
2	2.5	2.0	7.0	95	1000.0	8	9	1	00	0	4	10	6	0.2
3	1.8	0.4	6.3	90	1012.7	6	3	9	15	4	7	02	1	-
4	3.0	1.7	6.9	91	1013.4	6	6	6	23	3	6	10	1	-
5	5.1	1.9	7.0	80	1011.2	8	7	4	26	7	6	10	6	0.0
6	3.4	0.0	6.1	78	1013.2	7	6	5	26	8	7	02	2	-
7	0.7	- 0.5	5.9	91	1012.3	8	8	4	31	6	6	85	2	0.1
8	1.5	0.0	6.1	90	1004.8	8	7	3	24	9	6	61	7	0.3
9	0.2	- 3.3	4.8	77	1011.9	0	0	9	29	6	8	01	8	0.1
10	4.2	2.5	7.3	88	1012.8	8	8	4	27	10	7	02	6	0.0
11	- 2.9	- 5.7	4.0	81	1027.7	0	0	9	31	3	8	02	0	-
12	- 2.9	- 5.7	4.0	81	1026.7	3	3	9	24	2	7	01	1	-
13	- 4.1	- 7.0	3.6	79	1017.1	1	0	9	17	5	8	02	0	-
14	0.4	- 0.5	5.9	93	1018.2	8	7	2	29	6	6	10	7	0.1
15	- 6.4	- 7.2	3.9	94	1032.2	5	5	1	26	3	5	10	1	-
16	- 2.5	- 4.0	3.9	77	1025.5	3	3	6	25	6	7	01	1	-
17	- 1.3	- 3.0	4.9	87	1009.5	8	7	4	27	8	6	10	7	0.0
18	- 2.8	- 6.0	3.9	80	1011.6	8	7	4	04	9	7	02	7	0.1
19	- 9.8	-12.4	2.4	81	1034.8	0	0	9	26	3	6	10	0	-
20	- 4.0	- 5.7	4.0	93	1021.0	4	4	2	31	5	6	10	7	0.2
21	- 2.9	- 4.7	4.3	87	1029.5	8	8	4	24	6	6	10	2	-
22	3.3	1.0	6.6	87	1016.9	8	8	4	26	13	6	10	2	-
23	4.2	3.5	7.8	96	1022.6	8	8	2	28	8	5	50	2	0.0
24	3.3	0.6	6.4	83	1019.7	8	8	4	27	9	6	10	2	-
25	1.8	0.6	6.4	92	1007.6	8	7	3	26	8	6	61	6	0.4
26	0.0	- 0.9	5.7	94	1009.7	8	8	6	29	7	7	70	8	0.0
27	1.5	1.2	6.7	95	1007.5	8	8	2	29	8	6	20	7	0.2
28	5.8	4.1	8.2	89	1019.7	8	7	4	28	9	6	10	2	-
29	2.5	0.8	6.5	89	1020.9	8	8	3	28	7	6	10	2	-
30	2.3	1.5	6.8	94	1024.5	8	7	3	26	6	6	60	2	0.0
31	0.6	- 0.9	5.7	89	1020.9	7	7	5	23	6	6	10	2	-

Godz. 07

DNI	TEMPERATURA POWIETRZA T	TEMPERATURA PUNKTU ROSY T_d	PREŻNOŚĆ PARY WODNEJ e	WILGOTNOŚĆ WZGLĘDNA U	CIŚNIENIE ATMOSFERYCZNE P_o	ZACHMURZENIE N	N_h	h	WIATR dd	v	WIDZIALNOŚĆ V	POGODA ww	W	OPAD R
1	3.8	1.9	7.0	88	1014.8	7	7	5	18	3	6	10	2	-
2	2.4	2.1	7.1	98	1017.8	8	8	1	14	3	4	10	5	0.0
3	1.6	0.2	6.2	90	1013.7	7	7	6	15	3	6	10	1	-
4	3.7	1.9	7.0	88	1015.8	7	7	6	24	5	6	10	2	-
5	4.2	2.1	7.1	86	1014.0	8	7	4	26	11	7	02	6	0.0
6	5.4	3.9	8.1	90	1000.4	8	7	4	26	12	7	21	2	0.8
7	0.7	- 1.4	5.5	86	1014.1	2	1	4	31	7	8	03	8	0.0
8	3.3	1.5	6.8	87	999.9	7	7	3	27	5	8	21	7	0.9
9	- 1.3	- 2.4	5.1	91	1017.4	5	5	3	27	5	8	93	1	-
10	3.9	3.2	7.7	95	1011.8	8	7	3	27	12	6	61	6	0.1
11	- 4.2	- 6.3	3.8	84	1030.1	0	0	9	29	4	8	02	0	-
12	- 4.4	- 7.0	3.6	81	1025.4	0	0	9	21	3	7	02	0	-
13	- 3.4	- 6.3	3.9	81	1015.2	6	0	9	18	3	6	10	1	-
14	0.1	- 0.7	5.8	93	1022.2	8	7	3	28	5	5	70	2	0.0
15	- 6.9	- 8.5	3.2	88	1030.8	8	8	1	27	3	5	10	4	-
16	- 5.2	- 7.0	3.6	86	1022.6	0	0	9	22	3	6	10	0	-
17	- 0.7	- 3.3	4.8	83	1008.5	8	8	4	26	5	6	10	2	-
18	- 6.5	-11.2	2.6	69	1014.4	5	3	9	03	7	7	01	2	-
19	- 7.6	- 9.8	2.9	84	1023.2	2	0	9	26	4	6	10	0	-
20	- 6.7	- 8.3	3.3	88	1026.1	6	3	6	31	3	5	10	1	-
21	- 1.5	- 2.3	5.2	94	1025.4	8	7	3	26	6	6	71	2	0.1
22	4.1	3.0	7.6	93	1016.9	8	7	3	29	11	6	10	2	-
23	3.3	2.3	7.2	92	1022.3	8	8	3	27	8	5	20	5	0.0
24	3.4	- 0.5	5.9	76	1017.6	8	8	7	26	6	6	10	2	-
25	1.7	- 0.2	6.0	87	1007.3	7	7	3	27	10	7	23	6	1.1
26	- 3.1	- 6.7	3.7	77	1014.0	1	1	9	30	5	6	03	7	0.0
27	2.2	2.2	7.2	100	1013.3	8	8	1	30	3	2	46	6	0.2
28	5.7	3.2	7.7	84	1022.1	8	7	4	26	8	6	10	2	-
29	1.9	0.2	6.2	89	1021.0	8	8	4	28	7	6	10	2	-
30	2.6	1.5	6.8	92	1025.2	8	8	3	26	4	5	10	6	0.0
31	1.2	- 1.2	5.6	85	1017.9	7	7	4	23	7	6	10	2	-

Godz. 13

DNI	TEMPERATURA POWIETRZA T	TEMPERATURA PUNKTU ROSY T_d	PREŻNOŚĆ PARY WODNEJ e	WILGOTNOŚĆ WZGLĘDNA U	CIŚNIENIE ATMOSFERYCZNE P_o	ZACHMURZENIE N	N_h	h	WIATR dd	v	WIDZIALNOŚĆ V	POGODA ww	W	OPAD R
1	5.2	3.4	7.8	88	1017.1	8	7	5	18	2	5	21	2	0.0
2	5.2	2.6	7.4	85	1014.3	1	0	9	14	5	6	10	4	-
3	3.8	1.0	6.6	84	1014.3	8	8	9	17	4	6	10	2	-
4	5.6	3.0	7.6	85	1010.0	7	7	4	27	8	6	10	6	0.0
5	3.6	0.8	6.5	83	1015.6	2	1	4	30	9	6	20	6	2.7
6	5.7	2.5	7.3	79	1000.0	6	4	4	29	10	8	01	7	4.6
7	2.1	- 0.7	5.8	80	1017.4	6	4	5	28	7	8	03	1	-
8	3.7	1.0	6.6	82	1001.5	7	7	4	28	11	8	02	8	0.0
9	0.9	0.0	6.1	93	1016.9	8	7	3	26	7	6	71	2	0.2
10	2.8	0.8	6.5	87	1016.0	7	6	6	30	7	7	01	6	0.2
11	0.8	- 3.3	4.8	74	1030.9	1	0	9	28	4	7	02	0	-
12	1.3	- 5.4	4.1	61	1032.2	0	0	9	18	4	8	02	0	-
13	0.6	- 1.4	5.5	86	1014.0	8	5	6	20	5	6	10	7	0.0
14	3.4	- 4.7	4.3	67	1023.0	1	1	6	35	4	8	01	7	0.0
15	- 2.8	- 3.8	4.6	84	1028.0	2	2	2	24	4	6	10	1	-
16	- 0.1	- 3.5	4.7	78	1017.3	1	1	4	22	5	5	10	1	-
17	- 1.0	- 2.0	5.3	93	1009.6	8	7	2	29	4	5	77	7	0.0
18	- 4.1	-13.2	2.2	50	1016.1	2	1	9	01	5	8	02	1	-
19	- 2.9	- 7.8	3.4	63	1015.7	7	7	7	25	8	7	03	1	-
20	- 3.1	- 4.4	4.4	89	1027.5	2	2	4	30	4	4	10	7	0.1
21	0.9	0.0	6.1	93	1024.7	8	8	2	27	6	5	12	7	0.0
22	5.6	4.3	8.3	92	1019.9	8	8	3	29	8	6	10	2	-
23	3.8	2.3	7.2	90	1022.5	8	7	3	27	8	5	50	6	0.1
24	4.7	- 0.9	5.9	67	1014.9	7	7	7	26	8	7	02	2	-
25	1.1	- 1.9	5.3	81	1008.3	6	6	4	28	9	8	27	2	0.2
26	- 0.2	- 4.4	4.4	74	1014.9	8	4	9	28	7	8	09	1	-
27	4.5	4.0	8.1	97	1014.6	8	8	1	26	4	5	51	4	0.0
28	4.1	1.5	6.8	82	1022.5	7	7	4	28	10	6	10	7	-
29	2.9	0.2	6.2	88	1020.9	7	7	4	27	8	6	10	2	-
30	3.2	2.4	7.3	95	1015.3	8	8	2	29	4	4	10	5	0.0
31	2.6	- 0.9	5.7	77	1017.0	7	7	5	25	8	6	10	2	-

Godz. 19

DNI	TEMPERATURA POWIETRZA T	TEMPERATURA PUNKTU ROSY T_d	PREŻNOŚĆ PARY WODNEJ e	WILGOTNOŚĆ WZGLĘDNA U	CIŚNIENIE ATMOSFERYCZNE P_o	ZACHMURZENIE N	N_h	h	WIATR dd	v	WIDZIALNOŚĆ V	POGODA ww	W	OPAD R
1	3.2	2.7	7.4	97	1019.5	8	7	2	25	2	5	60	2	0.0
2	4.0	1.2	6.7	84	1012.4	5	4	9	16	5	7	01	1	-
3	2.5	0.6	6.4	87	1014.8	5	0	9	18	3	6	10	2	-
4	3.8	1.0	6.6	82	1020.4	7	7	4	25	8	6	61	1	0.0
5	1.2	- 0.5	5.9	88	1017.8	6	3	7	28	5	7	03	1	-
6	2.4	- 0.9	5.7	78	1006.4	7	6	4	32	10	8	02	8	0.1
7	0.3	- 2.7	5.0	80	1014.0	7	7	4	26	6	7	03	2	-
8	2.7	0.4	6.3	86	1006.7	6	6	4	30	7	8	01	8	0.0
9	1.7	2.5	7.3	91	1014.7	8	8	3	27	9	7	02	7	0.0
10	- 0.5	- 3.5	4.7	80	1022.3	0	0	9	32	5	8	02	1	-
11	- 3.3	- 5.4	4.1	85	1030.6	3	3	9	27	3	7	02	0	-
12	- 1.9	- 5.0	4.2	80	1015.8	0	0	9	17	5	8	02	0	-
13	0.2	- 0.6	5.8	94	1019.2	8	8	6	26	3	5	71	7	0.1
14	- 6.2	- 8.2	3.3	85	1031.7	0	0	9	33	2	7	02	0	-
15	- 2.1	- 5.0	4.2	81	1026.0	6	5	7	25	7	7	03	1	-
16	- 0.7	- 3.8	4.9	85	1012.9	7	7	4	21	4	6	10	1	-
17	- 0.4	- 1.7	5.4	91	1010.7	8	8	3	06	5	6	70	7	0.1
18	- 9.4	-14.4	2.0	67	1023.1	2	0	9	32	3	7	02	0	-
19	- 3.9	- 5.1	4.2	92	1017.4	8	7	4	29	8	4	71	3	1.0
20	- 4.7	- 6.3	3.8	88	1020.5	7	7	2	27	6	6	10	1	-
21	1.6	0.6	6.4	94	1021.5	8	8	2	27	9	6	10	5	0.6
22	5.1	3.8	8.0	91	1021.0	8	7	2	29	9	6	10	5	0.6
23	3.9	1.9	7.0	86	1021.7	8	8	4	27	8	6	10	5	0.5
24	3.6	0.0	6.1	77	1010.8	8	7	5	25	7	6	10	6	0.1
25	- 0.3	- 3.0	4.9	82	1009.8	5	2	6	27	6	8	01	8	0.1
26	- 0.4	- 1.0	5.7	96	1008.6	8	5	3	24	7	5	71	7	1.4
27	4.7	3.2	7.7	90	1019.0	8	8	4	26	5	6	20	5	0.3
28	3.2	1.2	6.7	87	1022.6	8	7	4	27	7	6	10	2	-
29	2.9	1.0	6.6	87	1022.5	8	7	4	27	6	6	10	2	-
30	2.2	1.0	6.6	92	1023.5	3	1	4	22	4	6	10	1	-
31	3.3	0.6	6.4	83	1015.5	8	8	4	24	7	6	21	2	0.0

Godz. 01

DNI	TEMPERATURA POWIETRZA	TEMPERATURA PUNKTU ROSY	PREŻNOŚĆ PARY WODNEJ	WILGOTNOŚĆ WZGLĘDNA	CIŚNIENIE ATMOSFERYCZNE	ZACHMURZENIE			WIATR		WIDZIALNOŚĆ	POGODA		OPAD
	T	T_d	e	U	P_o	N	N_h	h	dd	v	V	ww	W	R
1	1.8	0.8	6.5	94	1015.1	8	8	5	14	4	6	10	1	-
2	0.8	0.0	6.1	93	1020.6	8	8	5	15	3	6	10	2	-
3	1.8	0.8	6.5	94	1017.3	8	8	4	14	6	6	10	2	-
4	1.2	0.4	6.3	93	1017.6	8	8	4	16	2	6	10	1	-
5	3.7	1.0	6.6	84	1016.5	8	8	5	23	8	7	02	1	-
6	0.2	- 0.7	5.8	93	1012.6	8	8	4	21	5	7	03	1	-
7	0.8	0.0	6.1	93	1007.0	8	8	4	22	6	7	02	8	0.2
8	0.2	- 0.4	5.9	96	1005.4	8	8	4	20	6	6	73	2	0.2
9	0.6	- 2.4	5.1	81	1006.8	1	3	4	29	6	7	01	1	-
10	3.3	2.6	7.3	96	1010.3	8	8	4	24	7	7	21	6	1.1
11	- 1.6	- 4.1	4.5	84	1024.2	0	0	9	27	4	7	02	0	-
12	- 1.2	- 3.5	4.7	84	1027.9	8	8	4	23	1	7	02	1	-
13	- 5.5	- 6.9	3.6	91	1019.1	0	0	9	10	2	7	00	0	-
14	- 0.4	- 1.0	5.7	96	1017.3	8	8	4	22	2	5	73	2	0.4
15	-14.1	-15.2	1.9	92	1022.2	0	0	9	00	0	6	10	0	-
16	- 1.9	- 4.1	4.5	83	1024.7	8	8	4	21	2	6	10	8	0.0
17	- 0.6	- 1.0	5.7	97	1008.5	8	8	4	22	3	6	10	7	0.2
18	- 3.2	- 4.2	4.5	92	1010.8	8	8	4	04	7	6	73	7	1.0
19	-17.7	-19.0	1.4	89	1024.6	0	0	9	24	1	7	02	0	-
20	- 2.8	- 3.8	4.6	93	1017.4	7	7	4	29	2	7	01	7	0.1
21	- 8.7	- 9.0	3.1	97	1029.0	8	8	4	25	1	6	10	1	-
22	2.4	1.9	6.6	90	1013.9	8	8	5	24	7	6	10	2	-
23	4.8	3.6	7.9	91	1018.7	7	7	4	27	5	7	01	2	-
24	3.3	1.7	6.9	89	1018.0	8	8	4	25	7	6	10	2	-
25	2.2	0.2	6.2	88	1007.0	8	8	4	21	5	7	02	2	-
26	- 0.8	- 1.9	5.3	92	1007.5	8	8	4	25	6	7	26	1	0.0
27	- 0.7	- 1.1	5.6	97	1006.2	8	8	4	24	1	6	10	7	1.3
28	3.9	2.8	7.5	93	1017.6	8	8	4	23	3	6	10	5	0.1
29	2.5	0.8	6.5	89	1020.2	8	8	4	26	5	6	10	2	-
30	2.3	1.2	6.7	92	1022.3	8	8	4	25	5	6	10	2	-
31	0.2	- 0.7	5.8	93	1020.8	8	8	4	22	5	6	10	2	-

Godz. 07

DNI	TEMPERATURA POWIETRZA	TEMPERATURA PUNKTU ROSY	PREŻNOŚĆ PARY WODNEJ	WILGOTNOŚĆ WZGLĘDNA	CIŚNIENIE ATMOSFERYCZNE	ZACHMURZENIE			WIATR		WIDZIALNOŚĆ	POGODA		OPAD
	T	T_d	e	U	P_o	N	N_h	h	dd	v	V	ww	W	R
1	2.4	1.0	6.6	90	1016.7	8	8	5	16	4	6	10	2	-
2	0.4	- 0.2	6.0	96	1020.7	8	8	3	15	2	5	10	2	-
3	1.2	0.4	6.3	93	1016.9	8	8	4	12	6	6	10	2	-
4	3.3	2.3	7.2	92	1017.9	8	8	4	24	2	6	10	2	-
5	3.7	1.9	7.0	88	1012.8	8	8	5	24	8	7	02	2	-
6	2.8	1.9	7.0	94	1000.5	8	6	4	21	7	6	61	2	0.8
7	0.7	- 0.7	5.8	89	1012.2	8	8	4	29	9	7	02	2	-
8	1.2	- 0.2	6.0	90	998.9	8	8	4	21	7	6	22	7	2.5
9	- 1.0	- 3.5	4.7	83	1014.9	0	0	9	26	4	7	02	1	-
10	3.4	2.6	7.4	94	1008.3	8	8	4	24	8	6	60	6	0.8
11	- 2.8	- 4.7	4.3	86	1026.8	0	0	9	30	5	7	02	0	-
12	- 2.2	- 4.7	4.3	83	1026.3	2	2	4	00	0	7	01	1	-
13	- 5.7	- 7.1	3.6	91	1016.7	6	2	5	16	1	7	03	1	-
14	0.2	- 0.7	5.8	95	1020.7	8	8	4	26	5	6	10	-	0.4
15	- 7.4	- 8.3	3.3	93	1030.5	8	8	4	21	4	6	10	1	-
16	- 5.3	- 7.0	3.6	86	1022.5	4	4	4	19	3	6	10	1	-
17	- 1.2	- 2.2	5.2	92	1007.7	8	8	4	26	5	6	10	2	-
18	- 6.4	- 9.0	3.1	80	1012.1	8	8	4	02	7	7	36	7	0.7
19	-14.6	-15.7	1.3	90	1023.1	0	0	9	21	3	6	10	0	-
20	- 6.3	- 7.8	3.4	89	1022.0	8	8	4	30	4	7	03	1	-
21	- 3.8	- 4.9	4.2	92	1025.2	8	8	4	22	2	6	10	2	-
22	3.4	2.6	7.4	94	1011.7	8	8	5	26	6	6	10	2	-
23	3.5	2.8	7.4	96	1019.8	8	8	4	25	5	6	25	2	0.0
24	2.7	0.0	6.1	83	1016.1	8	8	4	21	4	6	10	2	-
25	0.5	- 0.5	5.9	93	1006.5	8	8	4	25	5	7	02	2	-
26	- 2.7	- 5.0	4.2	84	1030.8	0	0	9	25	5	7	02	8	0.4
27	- 0.6	- 1.2	5.6	90	1012.4	8	8	4	35	2	6	10	7	0.3
28	5.5	3.0	7.6	85	1018.8	8	8	4	27	5	6	10	2	-
29	2.2	0.2	6.2	88	1019.0	8	8	5	25	7	6	10	2	-
30	1.9	1.0	6.6	94	1024.7	8	8	4	25	4	6	21	6	1.0
31	0.8	- 1.2	5.6	87	1018.1	8	8	4	24	5	6	10	2	-

Godz. 13

1	4.8	3.0	7.6	88	1018.1	8	8	5	16	2	6	10	2	-
2	1.2	0.7	6.4	96	1019.0	8	8	4	13	5	6	10	4	-
3	2.9	1.0	6.6	87	1014.9	8	4	9	15	3	6	10	2	-
4	5.1	1.7	6.9	78	1019.2	7	7	4	23	5	7	03	2	-
5	2.9	0.6	6.4	86	1012.7	6	6	4	24	5	7	21	8	1.8
6	6.1	1.5	6.8	72	995.5	7	7	4	25	8	7	03	6	2.3
7	2.9	- 0.5	5.9	75	1015.0	4	4	4	27	7	8	03	1	-
8	2.2	0.8	6.5	90	998.5	7	7	4	25	8	7	02	2	-
9	1.2	- 1.7	5.4	80	1014.1	6	6	4	24	5	7	03	1	-
10	4.1	0.6	6.4	77	1011.8	7	7	4	28	7	7	01	6	1.3
11	0.8	- 3.8	4.6	70	1028.8	2	1	4	27	6	8	03	0	-
12	2.5	- 5.7	4.0	55	1023.8	0	0	9	21	2	7	02	0	-
13	- 0.6	- 4.4	4.4	75	1014.5	7	7	9	17	3	7	03	2	-
14	- 2.2	- 4.1	4.5	87	1026.3	3	3	4	33	3	7	03	7	1.3
15	- 3.6	- 5.7	4.0	85	1027.7	0	0	9	23	4	6	10	1	-
16	- 1.4	- 4.4	4.4	80	1018.0	0	0	9	19	4	6	10	0	-
17	- 0.6	- 1.7	5.4	92	1009.0	8	8	4	23	1	6	10	2	-
18	- 9.9	-10.7	2.7	68	1016.1	6	0	9	35	4	7	01	3	-
19	- 5.0	- 8.2	3.3	79	1018.8	7	7	5	22	6	6	10	1	-
20	- 5.2	- 7.8	3.4	82	1025.7	7	7	4	33	7	7	03	7	0.0
21	- 1.1	- 1.8	5.3	95	1022.4	8	8	4	21	3	6	10	2	-
22	3.3	1.6	7.9	88	1015.4	7	7	4	27	6	6	21	2	0.3
23	3.9	2.1	7.1	88	1019.9	8	8	4	27	7	6	20	6	0.1
24	3.9	0.0	6.1	77	1011.6	7	7	5	24	7	7	02	2	-
25	0.9	- 0.9	5.7	88	1006.3	7	7	4	24	7	7	26	7	1.4
26	- 1.6	- 5.0	4.2	76	1013.0	6	3	9	25	5	7	03	1	-
27	0.9	- 0.2	6.0	91	1016.6	8	8	9	19	1	6	10	2	-
28	5.2	2.6	7.4	83	1020.4	8	8	5	27	8	6	10	2	-
29	2.7	0.4	6.3	86	1019.2	7	7	4	25	6	6	10	2	-
30	3.5	1.7	6.9	96	1025.4	8	8	4	20	3	5	10	2	-
31	2.2	- 1.2	5.6	78	1016.5	8	8	5	20	6	6	10	2	-

Godz. 19

1	1.6	0.6	6.4	94	1015.2	7	7	5	15	2	6	10	2	-
2	1.6	1.1	6.6	96	1017.2	8	8	4	13	7	6	10	2	-
3	0.9	- 0.2	6.0	91	1016.8	4	4	9	13	2	6	10	1	-
4	4.2	1.9	7.0	86	1019.6	7	7	4	25	7	7	01	2	-
5	0.4	- 1.2	5.6	89	1016.4	0	0	9	24	3	7	02	1	-
6	2.5	0.2	6.2	86	999.8	3	3	4	29	7	7	01	8	1.2
7	1.3	- 1.7	5.4	81	1013.0	8	8	4	24	5	7	02	1	-
8	1.8	0.8	6.5	94	1002.4	8	8	4	28	8	7	02	8	3.0
9	1.9	0.8	6.5	92	1013.3	8	8	4	26	6	7	22	8	0.2
10	0.2	- 1.9	5.3	86	1019.1	1	1	4	31	4	7	01	1	-
11	- 2.2	- 4.1	4.5	87	1025.3	0	0	9	23	2	7	02	0	-
12	- 2.2	- 5.4	4.1	79	1021.6	0	0	9	16	3	7	02	0	-
13	- 0.6	- 1.7	5.4	92	1015.3	8	8	4	21	2	6	71	2	0.1
14	-10.1	-11.8	2.5	87	1031.1	0	0	9	31	1	7	02	0	-
15	- 3.4	- 4.7	4.3	89	1026.1	7	7	5	24	5	6	10	1	-
16	- 1.0	- 3.8	4.6	81	1012.6	8	8	4	22	3	6	10	1	-
17	- 0.6	- 1.7	5.4	92	1010.4	8	8	4	00	0	6	71	7	0.0
18	-12.7	-15.0	1.9	82	1032.0	0	0	9	31	3	7	02	1	-
19	- 4.8	- 6.1	3.9	91	1015.4	8	8	4	24	7	6	71	3	1.3
20	- 8.6	-10.1	2.8	89	1029.2	3	3	4	00	0	7	01	1	-
21	0.8	0.0	6.1	95	1019.4	8	8	5	23	8	6	10	2	-
22	4.1	3.0	7.6	93	1018.0	8	8	4	26	4	7	03	1	-
23	3.5	1.7	7.1	87	1019.9	8	8	4	25	6	6	10	2	-
24	3.1	0.4	6.3	83	1010.1	8	8	5	24	7	7	02	2	-
25	- 0.5	- 2.7	5.0	86	1007.9	5	5	4	23	6	7	01	8	1.2
26	- 2.0	- 2.9	4.9	94	1010.2	8	8	4	20	3	6	71	2	0.5
27	2.9	2.1	7.1	95	1017.4	8	8	4	23	4	8	10	5	0.1
28	3.1	1.5	6.8	89	1021.4	8	8	4	26	7	6	10	2	-
29	2.2	0.4	6.3	88	1020.9	8	8	4	25	5	6	10	2	-
30	2.5	2.2	7.2	98	1023.4	8	8	4	20	3	6	10	4	-
31	2.2	- 0.2	6.0	84	1016.2	8	3	5	24	5	7	03	2	-

Godz. 01

DNI	TEMPERATURA POWIETRZA T	TEMPERATURA PUNKTU ROSY T_d	PRĘŻNOŚĆ PARY WODNEJ e	WILGOTNOŚĆ WZGLĘDNA U	CIŚNIENIE ATMOSFERYCZNE P_o	ZACHMURZENIE N	N_h	h	WIATR dd	v	WIDZIALNOŚĆ V	POGODA ww	W	OPAD R
1	2.5	2.5	7.3	100	1012.2	9	9	•	33	1	2	45	6	0.1
2	1.0	1.0	6.6	100	1017.5	9	9	•	17	2	1	45	4	0.1
3	6.3	3.2	7.7	81	1007.0	7	7	9	20	4	6	21	2	0.2
4	5.1	1.9	7.0	80	1017.5	7	7	9	26	4	6	10	6	0.1
5	3.4	1.5	6.8	87	1022.4	8	7	5	26	8	7	61	2	0.1
6	5.2	3.9	8.0	90	1017.1	8	7	4	25	7	6	10	2	–
7	0.3	- 1.4	5.5	88	1021.6	0	0	9	30	5	8	02	1	–
8	2.8	2.3	7.2	96	1008.3	8	4	5	25	7	6	25	6	0.7
9	0.1	- 0.7	5.8	93	1020.3	0	0	9	29	2	7	02	1	–
10	3.8	1.0	6.6	82	1020.0	8	8	6	26	7	7	02	2	–
11	0.8	- 2.7	5.0	82	1030.0	4	4	9	06	2	7	03	1	–
12	- 2.7	- 3.4	4.8	95	1026.0	0	0	9	20	2	6	10	0	–
13	- 2.3	- 2.9	4.9	96	1014.1	8	8	5	16	1	5	10	4	–
14	0.4	- 0.7	5.8	91	1022.2	8	8	4	32	4	6	10	4	–
15	- 2.9	- 4.1	4.5	89	1032.8	0	0	9	28	2	6	10	1	–
16	- 4.9	- 5.9	3.9	93	1025.7	0	0	9	21	2	6	10	1	–
17	- 2.8	- 3.5	4.7	95	1010.8	7	7	4	24	2	5	10	5	0.0
18	- 4.9	- 5.9	3.9	90	1015.0	7	7	5	04	5	6	10	7	0.0
19	- 4.1	-10.2	2.8	64	1028.0	1	1	9	27	3	7	02	0	–
20	- 2.4	- 4.1	4.5	88	1026.4	8	8	5	31	4	6	10	7	0.0
21	- 1.2	- 2.2	5.2	94	1010.8	8	8	4	22	5	5	70	2	0.0
22	3.9	1.2	6.7	84	1026.0	8	8	5	27	8	6	10	2	–
23	3.8	0.8	6.5	80	1027.0	8	2	6	25	6	6	10	6	0.0
24	3.3	- 0.7	5.8	76	1029.7	8	8	5	25	5	6	10	2	–
25	1.4	0.2	6.2	92	1013.3	8	7	4	26	6	6	61	6	2.6
26	0.5	0.0	6.1	96	1019.3	8	8	4	30	5	5	85	6	2.2
27	6.0	5.8	9.2	99	1015.1	8	7	4	32	6	6	60	6	2.4
28	4.9	2.1	7.1	81	1026.0	7	7	5	26	7	7	02	2	–
29	1.4	0.4	6.3	93	1023.4	8	7	5	28	4	6	10	1	–
30	2.9	0.6	6.4	86	1026.2	8	8	9	25	5	6	10	2	–
31	0.1	- 1.7	5.4	83	1020.9	0	0	9	23	6	6	10	0	–

Godz. 07

DNI	TEMPERATURA POWIETRZA T	TEMPERATURA PUNKTU ROSY T_d	PRĘŻNOŚĆ PARY WODNEJ e	WILGOTNOŚĆ WZGLĘDNA U	CIŚNIENIE ATMOSFERYCZNE P_o	ZACHMURZENIE N	N_h	h	WIATR dd	v	WIDZIALNOŚĆ V	POGODA ww	W	OPAD R
1	2.3	2.3	7.2	100	1015.1	9	9	•	32	2	2	61	4	1.8
2	1.0	1.0	6.6	100	1012.0	9	9	•	16	3	1	45	4	–
3	4.6	2.3	7.2	86	1009.0	7	6	5	19	3	7	01	2	–
4	4.3	2.5	7.3	88	1021.1	8	2	6	26	7	6	10	2	–
5	3.9	3.4	7.8	97	1020.7	8	8	4	27	6	5	60	6	3.2
6	6.4	5.6	9.1	95	1009.2	8	5	4	25	8	5	63	6	0.9
7	- 1.0	- 1.0	5.7	100	1023.6	8	8	3	29	4	5	10	1	–
8	2.9	- 0.7	5.8	77	1008.5	7	7	4	30	6	7	03	1	–
9	1.3	0.5	6.3	95	1021.2	8	5	4	27	5	7	60	7	0.0
10	3.4	2.3	7.2	92	1020.0	8	8	5	25	7	6	10	2	–
11	- 1.7	- 4.7	4.3	79	1031.4	3	0	9	14	2	7	02	0	–
12	- 5.9	- 5.9	3.9	99	1022.8	0	0	9	17	2	3	46	0	–
13	- 1.4	- 1.9	5.3	97	1013.0	8	8	5	19	2	5	10	7	0.0
14	- 0.4	- 1.4	5.5	93	1027.3	8	8	5	33	4	6	71	2	0.0
15	- 5.1	- 6.1	3.9	93	1030.9	1	0	9	21	2	5	28	0	–
16	- 4.3	- 5.2	4.2	94	1021.5	2	1	5	25	2	4	28	4	–
17	- 2.7	- 3.4	4.8	95	1010.0	8	8	4	26	2	6	10	2	–
18	- 8.7	-12.2	2.4	77	1020.2	0	0	9	36	4	7	02	1	–
19	- 9.8	-12.4	2.4	82	1025.1	2	1	5	24	4	6	10	0	–
20	- 2.5	- 3.5	4.7	94	1029.4	8	8	5	30	2	5	10	2	–
21	0.7	0.4	6.3	98	1029.5	9	9	•	29	3	2	45	7	0.1
22	4.2	2.1	7.1	86	1025.8	8	2	5	27	7	6	10	2	–
23	3.6	0.8	6.5	85	1026.4	2	1	6	25	6	6	10	2	–
24	3.3	- 1.4	5.5	71	1020.3	2	2	5	21	6	7	02	2	–
25	1.0	- 0.2	6.0	91	1013.6	7	7	4	27	7	7	85	6	2.1
26	- 1.4	- 3.0	4.9	88	1020.3	5	5	5	30	5	7	01	8	0.1
27	5.5	5.3	8.9	98	1019.1	8	8	3	30	6	5	51	6	1.1
28	3.4	1.5	6.8	87	1026.2	8	8	5	27	4	7	02	2	–
29	1.0	- 0.5	5.9	89	1023.0	8	2	5	27	3	6	10	2	–
30	1.8	- 0.5	5.9	85	1026.6	8	2	6	22	4	6	10	2	–
31	0.4	- 2.7	5.0	80	1018.9	8	8	9	23	7	5	10	1	–

Godz. 13

1	2.5	2.5	7.3	100	1018.3	9	9	•	31	2	1	45	6	1.2
2	4.1	3.0	7.6	93	1007.6	7	1	6	16	5	6	10	4	–
3	7.9	3.4	7.8	74	1010.7	6	2	5	21	3	7	01	2	–
4	4.1	1.0	6.6	81	1024.0	6	4	5	24	6	7	01	2	–
5	5.2	4.4	8.4	95	1021.7	8	6	4	29	5	5	80	6	0.3
6	5.3	1.5	6.8	77	1011.3	7	7	4	32	6	7	03	8	1.3
7	0.9	0.0	6.1	93	1022.0	8	7	4	26	5	6	10	4	–
8	4.7	- 1.2	5.6	70	1011.2	7	7	5	27	6	8	02	2	–
9	4.3	1.9	7.0	86	1021.1	7	7	4	27	6	7	03	6	0.1
10	4.1	3.6	7.9	97	1022.1	8	8	3	27	4	5	51	6	0.1
11	2.6	- 5.0	4.2	58	1030.6	1	0	9	15	3	7	02	0	–
12	- 3.7	- 4.5	4.4	94	1019.0	9	9	•	15	1	2	46	4	–
13	- 0.2	- 0.8	5.8	96	1013.5	8	8	5	22	4	5	22	7	0.0
14	0.2	- 1.2	5.6	90	1030.7	2	2	5	36	2	8	01	7	0.2
15	- 1.2	- 2.2	5.2	94	1029.3	1	0	9	24	3	6	10	0	–
16	- 3.9	- 4.4	4.4	96	1016.5	8	8	5	21	1	4	10	4	–
17	- 2.6	- 2.6	5.0	100	1009.8	9	9	•	36	3	1	47	5	0.0
18	- 2.8	- 9.0	3.1	61	1023.5	0	0	9	36	1	8	02	0	–
19	- 2.4	-10.2	2.8	55	1022.7	7	7	9	25	3	7	03	1	–
20	- 2.2	- 3.4	4.7	92	1031.3	8	8	5	25	3	6	10	2	–
21	2.1	1.6	6.8	96	1029.5	8	7	4	28	5	5	28	2	–
22	4.2	3.2	7.7	93	1027.3	8	6	5	28	6	5	60	2	0.0
23	4.0	1.0	6.6	81	1026.5	8	8	9	24	4	6	10	2	–
24	4.7	- 0.5	5.9	68	1017.0	7	3	6	25	7	7	02	2	–
25	0.6	- 0.5	5.9	91	1014.1	7	5	4	27	6	7	85	2	0.2
26	1.0	- 0.7	5.8	88	1019.0	8	1	6	25	4	6	71	1	0.0
27	5.7	5.0	8.7	95	1022.3	8	7	3	29	6	5	60	5	0.4
28	4.4	0.8	6.5	78	1025.3	0	0	9	25	4	6	10	1	–
29	1.6	- 0.5	5.9	87	1023.5	7	6	5	22	5	4	10	2	–
30	1.8	- 1.4	5.5	78	1025.5	2	2	4	25	4	6	10	1	–
31	4.2	- 0.2	6.0	74	1017.5	8	1	6	23	6	7	03	6	0.0

Godz. 19

1	1.7	1.7	6.9	100	1020.2	9	9	•	23	2	1	47	4	–
2	4.2	1.9	7.0	79	1006.2	8	7	9	18	3	7	02	2	–
3	4.9	2.3	7.2	85	1014.1	8	8	9	23	4	6	60	2	0.9
4	4.4	1.2	6.7	79	1024.0	7	2	6	26	7	7	02	6	0.0
5	5.4	4.1	8.2	92	1022.0	8	8	5	27	4	6	10	8	0.0
6	2.9	0.2	6.2	83	1016.2	7	6	5	29	5	7	01	8	0.6
7	2.6	0.2	6.2	84	1015.8	8	7	5	25	6	6	10	2	–
8	3.0	- 1.7	5.4	70	1016.8	7	7	6	29	5	7	02	2	–
9	3.5	1.2	6.7	86	1020.7	7	7	6	27	5	6	10	1	–
10	4.7	4.5	8.4	99	1025.2	8	8	3	33	3	4	21	5	0.3
11	- 1.0	- 3.0	4.9	87	1029.1	0	0	9	14	2	6	10	0	–
12	- 3.8	- 4.3	4.4	96	1016.5	9	9	•	14	1	2	47	4	–
13	0.3	0.0	6.1	98	1017.3	9	9	•	27	3	2	47	7	0.0
14	- 2.3	- 2.9	4.9	96	1033.1	5	5	6	18	1	7	03	1	–
15	- 5.1	- 6.4	3.8	91	1028.3	0	0	9	23	2	6	10	0	–
16	- 2.9	- 3.3	4.8	97	1012.9	8	8	3	25	2	4	56	2	0.0
17	- 1.5	- 1.7	5.4	99	1012.2	8	8	4	03	4	5	77	4	0.2
18	- 3.8	- 7.8	3.4	73	1025.5	1	1	6	28	1	6	10	0	–
19	- 2.9	- 4.1	4.5	89	1023.6	8	8	4	27	3	6	77	2	0.0
20	- 1.9	- 2.7	5.0	95	1031.8	8	8	4	23	3	5	10	2	–
21	3.4	2.1	7.1	91	1027.3	8	7	4	29	6	6	10	2	–
22	4.3	1.7	6.9	82	1027.7	8	8	9	29	6	6	10	6	0.0
23	3.7	- 0.5	5.9	75	1025.4	8	7	6	23	5	6	10	2	–
24	3.1	0.2	6.2	81	1013.1	8	4	4	25	7	6	60	2	0.1
25	1.4	0.9	6.5	96	1012.9	8	2	5	27	4	6	61	8	1.9
26	2.4	1.9	7.6	96	1012.8	8	8	4	28	7	6	61	7	5.7
27	6.0	3.0	7.6	81	1025.0	8	7	5	28	4	7	02	6	0.1
28	3.0	0.6	6.4	85	1023.9	2	0	5	27	5	6	10	0	–
29	2.3	0.4	6.3	88	1024.4	8	8	9	24	4	6	10	2	–
30	- 1.0	- 1.9	5.3	93	1023.3	0	0	9	21	3	5	10	0	–
31	4.9	0.6	6.4	75	1014.5	8	7	6	22	5	7	03	2	–

Godz. 01

DNI	TEMPERATURA POWIETRZA T	TEMPERATURA PUNKTU ROSY T_d	PRĘŻNOŚĆ PARY WODNEJ e	WILGOTNOŚĆ WZGLĘDNA U	CIŚNIENIE ATMOSFERYCZNE P_o	ZACHMURZENIE N	N_h	h	WIATR dd	v	WIDZIALNOŚĆ V	POGODA ww	W	OPAD R
1	2.6	2.3	7.2	98	1011.4	8	8	6	21	1	5	10	2	–
2	2.9	2.9	7.5	100	1011.8	9	9	.	19	2	3	43	5	0.1
3	5.6	3.6	7.9	87	1007.6	8	8	9	14	5	6	61	2	0.1
4	3.9	2.8	7.5	93	1017.4	6	6	6	21	3	6	10	6	0.0
5	4.7	2.1	7.1	83	1021.2	8	8	5	24	9	6	60	2	0.0
6	5.5	4.3	8.3	92	1016.8	8	8	4	25	6	6	10	2	–
7	0.6	– 0.9	5.7	89	1019.7	0	0	9	29	7	8	02	0	–
8	3.2	2.4	7.3	96	1007.4	8	9	4	24	9	6	60	2	0.5
9	0.1	– 1.2	5.6	91	1019.3	0	0	9	26	6	8	02	1	–
10	4.2	1.0	6.6	79	1018.7	8	8	6	25	7	7	02	2	–
11	– 2.0	– 2.6	5.0	96	1029.7	0	0	9	01	3	7	01	1	–
12	– 5.2	– 5.5	4.0	98	1026.4	9	9	.	18	2	1	47	0	–
13	– 1.7	– 1.9	5.3	98	1013.5	8	8	2	12	2	5	10	4	–
14	0.9	0.1	6.1	95	1020.8	8	8	4	28	5	6	10	2	–
15	– 4.3	– 4.8	4.3	96	1032.9	3	3	5	00	0	7	01	1	–
16	– 7.4	– 8.3	3.3	93	1025.8	0	0	9	17	2	5	10	0	–
17	– 1.8	– 2.4	5.1	97	1010.3	7	7	5	21	4	5	20	7	0.0
18	– 2.4	– 4.1	4.5	88	1013.4	7	7	5	02	8	6	10	7	0.0
19	–10.6	–12.3	2.4	87	1026.4	0	0	9	22	2	6	10	1	–
20	– 1.9	– 3.1	4.9	93	1025.5	8	8	4	31	2	6	10	7	0.0
21	– 0.6	– 1.7	5.4	92	1030.5	8	8	4	26	5	6	10	2	–
22	4.4	1.9	7.0	86	1024.7	8	8	5	27	9	6	10	5	0.0
23	3.8	1.5	6.8	85	1026.1	8	8	6	25	5	6	10	6	0.0
24	3.2	0.4	6.3	83	1022.9	8	8	6	24	6	6	10	2	–
25	2.0	0.8	6.5	92	1012.6	8	4	4	25	7	6	21	6	2.2
26	1.1	0.0	6.1	91	1013.4	8	8	5	25	5	6	10	6	2.3
27	6.5	5.8	9.2	96	1013.1	8	7	2	27	10	6	61	7	2.5
28	6.0	3.2	7.7	82	1025.5	8	8	5	27	7	7	02	2	–
29	1.7	0.9	6.5	95	1023.1	8	8	3	24	3	5	10	1	–
30	2.6	1.2	6.7	90	1025.8	8	8	4	25	3	5	10	2	–
31	1.0	– 0.9	5.7	87	1020.3	0	0	9	21	5	6	10	1	–

Godz. 07

DNI	TEMPERATURA POWIETRZA T	TEMPERATURA PUNKTU ROSY T_d	PRĘŻNOŚĆ PARY WODNEJ e	WILGOTNOŚĆ WZGLĘDNA U	CIŚNIENIE ATMOSFERYCZNE P_o	ZACHMURZENIE N	N_h	h	WIATR dd	v	WIDZIALNOŚĆ V	POGODA ww	W	OPAD R
1	2.6	2.6	7.4	100	1014.5	9	9	.	23	1	3	61	4	0.8
2	1.3	1.0	6.6	98	1012.3	0	0	9	12	4	5	10	4	–
3	5.6	3.4	7.8	86	1009.2	7	7	8	15	5	6	10	6	0.0
4	5.1	2.8	7.5	86	1020.6	8	8	8	25	5	6	10	2	–
5	4.2	3.7	8.0	97	1019.6	8	7	3	27	8	6	61	6	2.8
6	6.9	5.9	9.3	93	1007.5	8	8	5	25	12	6	61	2	0.0
7	– 0.6	– 1.2	5.6	96	1022.1	2	1	5	27	6	8	01	0	–
8	3.6	0.2	6.2	78	1006.7	8	8	5	26	10	7	03	6	0.2
9	0.3	– 0.3	6.0	96	1020.2	6	6	9	24	5	7	03	1	–
10	4.3	2.3	7.2	86	1018.8	8	8	4	26	9	6	10	6	0.8
11	– 5.4	– 5.7	4.0	98	1031.5	0	0	9	00	0	5	10	0	–
12	– 4.7	– 5.0	4.2	98	1032.8	9	9	.	15	2	2	43	4	–
13	– 1.6	– 2.4	5.1	94	1012.7	8	8	3	15	3	5	77	2	0.1
14	0.2	– 0.1	6.1	98	1025.5	8	8	4	33	5	5	71	2	0.0
15	– 7.3	– 8.2	3.3	93	1031.0	0	0	9	18	2	6	10	0	–
16	– 9.8	–11.0	2.6	91	1031.8	0	0	9	00	0	5	10	0	–
17	– 1.5	– 2.4	5.1	92	1009.4	8	8	4	23	3	5	10	2	–
18	– 9.3	–11.8	2.5	83	1018.8	1	1	9	36	3	6	10	1	–
19	–11.5	–13.4	2.2	87	1025.0	1	1	8	20	2	6	10	0	–
20	– 2.8	– 3.5	4.7	95	1029.0	8	8	3	30	3	6	10	2	–
21	0.8	0.5	6.3	93	1028.9	8	8	3	29	5	5	71	7	0.2
22	4.5	3.0	7.6	90	1024.5	8	8	4	25	8	6	10	5	0.0
23	3.5	1.2	6.7	86	1025.4	8	8	6	24	5	6	10	2	–
24	3.3	0.0	6.1	78	1019.9	8	8	6	23	5	6	10	2	–
25	1.4	0.4	6.3	93	1012.5	8	8	4	25	7	6	83	6	1.2
26	– 0.2	– 1.9	5.3	88	1018.9	7	7	6	28	4	6	71	8	0.3
27	7.3	5.6	9.1	95	1017.4	8	7	3	28	7	6	61	6	0.3
28	4.1	2.5	7.3	89	1025.6	8	8	4	26	4	6	10	2	–
29	1.8	0.4	6.3	90	1022.5	8	8	4	27	4	6	10	2	–
30	2.8	1.0	6.6	89	1026.2	8	9	4	24	3	5	10	2	–
31	1.4	– 1.4	5.5	81	1018.5	8	8	5	22	6	6	10	1	–

Godz. 13

DNI	TEMPERATURA POWIETRZA T	TEMPERATURA PUNKTU ROSY T_d	PRĘŻNOŚĆ PARY WODNEJ e	WILGOTNOŚĆ WZGLĘDNA U	CIŚNIENIE ATMOSFERYCZNE P_o	ZACHMURZENIE N	N_h	h	WIATR dd	v	WIDZIALNOŚĆ V	POGODA ww	W	OPAD R
1	3.4	3.2	7.7	99	1017.7	8	8	3	27	1	5	61	4	2.3
2	6.8	3.4	7.8	79	1009.7	3	0	5	17	7	6	10	0	–
3	8.1	4.3	8.3	77	1011.0	8	2	9	17	2	6	10	2	–
4	5.2	2.3	7.2	82	1023.5	7	7	4	25	9	7	01	2	–
5	6.1	5.0	8.7	92	1020.4	8	8	4	27	9	6	10	6	0.3
6	5.8	3.0	7.6	82	1009.4	7	6	5	29	12	8	01	8	1.2
7	1.2	0.0	6.1	91	1021.1	7	7	3	26	6	6	10	1	–
8	4.2	0.2	6.2	75	1005.5	7	7	5	27	11	8	25	6	0.0
9	4.4	2.6	7.4	89	1020.0	8	8	8	27	6	7	03	7	0.1
10	4.9	3.9	8.1	93	1020.7	8	7	2	27	8	6	10	6	0.1
11	3.3	– 3.8	4.6	60	1030.8	1	0	9	16	2	7	02	0	–
12	– 1.8	– 2.6	5.0	95	1018.6	0	0	0	33	2	5	10	4	–
13	0.0	0.0	6.1	100	1013.3	8	8	3	22	2	5	77	7	0.3
14	0.2	– 1.2	5.6	89	1030.2	7	7	4	35	3	7	02	7	0.2
15	– 0.4	– 3.0	4.9	84	1029.8	0	0	9	22	3	6	10	0	–
16	– 2.8	– 3.2	4.8	97	1015.9	8	8	3	15	1	4	10	4	–
17	– 1.7	– 1.9	5.3	98	1009.4	8	8	2	35	2	4	77	7	0.0
18	– 3.9	– 6.4	3.0	67	1022.6	0	0	9	32	3	7	02	0	–
19	– 2.4	– 9.0	3.1	69	1033.5	8	8	7	24	6	6	05	1	–
20	– 1.8	– 3.3	4.8	89	1031.2	2	8	4	27	4	6	10	2	–
21	2.0	1.0	6.6	94	1028.5	8	7	3	27	5	6	10	7	0.0
22	4.7	3.4	7.8	85	1025.9	8	7	3	26	8	6	10	2	–
23	4.1	2.3	7.2	88	1025.7	8	8	5	25	4	6	10	2	–
24	5.0	– 0.2	6.0	89	1016.5	8	8	5	22	8	6	88	6	0.0
25	2.6	– 1.2	5.6	77	1012.9	2	1	4	26	7	8	03	8	0.4
26	1.2	– 0.5	5.9	88	1018.8	8	1	4	25	4	8	02	1	–
27	4.3	3.8	8.3	97	1021.2	8	6	1	27	9	5	58	6	0.5
28	3.6	2.5	7.3	85	1024.5	0	0	9	26	5	6	10	1	–
29	3.1	0.6	6.4	85	1022.6	8	8	6	23	4	6	10	1	–
30	2.6	– 0.2	6.0	83	1025.7	3	1	5	22	5	6	10	1	–
31	4.6	0.6	6.4	76	1017.4	8	1	6	24	6	6	10	2	–

Godz. 19

DNI	TEMPERATURA POWIETRZA T	TEMPERATURA PUNKTU ROSY T_d	PRĘŻNOŚĆ PARY WODNEJ e	WILGOTNOŚĆ WZGLĘDNA U	CIŚNIENIE ATMOSFERYCZNE P_o	ZACHMURZENIE N	N_h	h	WIATR dd	v	WIDZIALNOŚĆ V	POGODA ww	W	OPAD R
1	3.0	3.0	7.6	100	1019.9	8	8	2	28	2	5	10	6	0.9
2	5.5	2.6	7.4	82	1006.7	8	2	5	16	7	6	10	1	–
3	4.5	3.4	7.8	93	1013.0	1	1	6	20	3	6	10	1	–
4	5.0	2.1	7.1	81	1023.1	8	6	5	25	7	6	10	6	0.0
5	4.5	3.2	7.7	91	1021.1	7	7	6	27	6	6	10	8	0.8
6	2.4	0.2	6.2	86	1014.8	4	4	5	30	7	8	03	1	–
7	2.7	1.2	6.7	90	1015.2	8	8	5	26	6	6	10	2	–
8	3.2	– 0.2	6.0	78	1014.7	7	7	6	27	9	8	02	2	–
9	3.7	1.9	7.0	88	1016.6	7	7	8	25	7	7	02	2	–
10	3.7	2.5	7.3	91	1024.5	8	8	5	00	0	6	60	6	0.8
11	– 2.0	– 3.5	4.7	89	1029.3	0	0	9	12	2	6	10	3	–
12	– 3.7	– 3.9	4.6	99	1016.6	9	9	.	00	0	2	43	4	–
13	0.3	0.0	6.1	98	1015.9	8	8	4	27	4	6	10	7	0.4
14	– 1.8	– 2.9	4.9	93	1022.5	6	6	5	30	2	7	01	2	–
15	– 5.5	– 6.5	3.7	92	1028.1	0	0	9	20	2	5	10	0	–
16	– 1.4	– 2.2	5.2	94	1012.0	8	8	3	21	2	5	77	2	0.0
17	– 0.5	– 1.1	5.6	95	1011.0	8	8	4	03	4	5	77	4	0.2
18	– 8.7	–10.6	2.7	87	1025.3	0	0	9	26	2	7	02	0	–
19	– 2.2	– 3.5	4.7	90	1022.1	8	8	6	25	7	6	71	2	0.1
20	– 1.6	– 3.3	4.8	87	1031.7	7	7	4	23	3	6	10	2	–
21	3.3	2.5	7.3	94	1026.3	8	8	4	26	5	6	50	2	0.0
22	4.5	2.6	7.4	83	1026.8	8	7	4	24	5	6	10	2	–
23	3.9	1.2	6.7	84	1024.7	8	8	6	25	4	6	10	2	–
24	4.3	0.4	6.3	77	1017.4	8	8	5	23	9	6	61	8	0.0
25	1.9	1.1	6.6	95	1011.9	8	7	3	24	5	6	61	8	0.5
26	0.9	0.4	6.3	96	1011.9	8	6	2	26	8	6	68	7	5.8
27	6.2	3.8	8.0	85	1023.9	8	8	5	26	6	7	02	6	0.1
28	0.2	– 0.7	5.8	95	1022.6	0	0	9	21	2	5	10	0	–
29	0.9	0.0	6.1	93	1024.1	8	8	6	23	4	5	10	1	–
30	0.4	– 1.7	5.4	86	1023.2	7	7	7	19	3	6	10	1	–
31	5.5	1.2	6.7	74	1014.7	8	8	5	23	3	6	10	2	–

Godz. 01

DNI	TEMPERATURA POWIETRZA	TEMPERATURA PUNKTU ROSY	PRĘŻNOŚĆ PARY WODNEJ	WILGOTNOŚĆ WZGLĘDNA	CIŚNIENIE ATMOSFERYCZNE	ZACHMURZENIE			WIATR		WIDZIALNOŚĆ	POGODA		OPAD
	T	T_d	e	U	P_o	N	N_h	h	dd	v	V	ww	W	R
1	2.7	2.2	7.2	96	1011.7	8	8	4	21	1	6	10	2	–
2	2.5	2.5	7.3	100	1018.5	9	9	–	18	2	9	45	4	–
3	4.5	2.6	7.4	88	1008.9	6	6	4	18	4	6	10	1	–
4	3.4	2.3	7.2	92	1017.3	8	8	4	24	4	6	10	1	–
5	4.3	1.2	6.7	81	1020.5	8	8	4	27	9	6	10	2	–
6	4.7	3.6	7.9	93	1015.4	7	7	4	27	7	6	10	1	–
7	0.9	- 0.9	5.7	88	1017.2	0	0	9	29	4	7	02	8	0.0
8	2.0	1.2	6.7	94	1006.6	8	6	3	24	10	6	61	6	0.6
9	0.7	- 0.7	5.8	89	1017.6	0	0	9	30	6	7	02	0	–
10	3.1	0.0	6.1	80	1017.2	8	8	4	27	10	6	10	1	–
11	- 1.5	- 2.7	5.0	90	1029.0	0	0	9	34	1	6	10	1	–
12	- 4.2	- 5.1	4.2	94	1027.1	0	0	9	17	2	6	10	0	–
13	- 3.9	- 4.7	4.3	94	1014.9	5	5	9	16	1	7	03	1	–
14	0.2	- 0.4	5.9	96	1019.9	8	8	3	27	4	5	10	2	–
15	- 4.3	- 4.5	4.4	98	1032.8	7	7	4	00	0	4	10	4	–
16	- 5.3	- 6.3	3.8	93	1025.8	0	0	9	21	1	6	10	0	–
17	- 0.9	- 2.4	5.1	88	1009.6	8	8	4	27	3	6	10	2	–
18	- 1.2	- 2.4	5.1	90	1011.2	8	8	4	04	6	6	10	7	0.1
19	- 9.0	-10.5	2.7	89	1025.9	0	0	9	22	1	5	10	0	–
20	- 2.6	- 3.6	4.7	93	1024.2	7	7	4	31	5	5	10	7	0.3
21	- 1.8	- 3.8	4.6	85	1029.9	8	8	4	25	5	6	10	2	–
22	3.4	1.0	6.6	85	1022.9	8	8	4	27	7	6	10	2	–
23	3.2	2.5	7.3	94	1025.5	8	8	4	25	5	6	10	6	0.2
24	3.0	0.6	6.4	85	1022.5	8	8	4	26	6	6	10	2	–
25	1.3	1.0	6.6	98	1011.3	8	8	4	27	8	6	80	8	2.2
26	0.5	- 0.3	6.0	94	1012.5	7	7	4	27	5	6	10	8	1.4
27	4.1	3.9	8.0	98	1011.2	8	8	4	29	6	6	10	8	1.3
28	5.7	3.8	8.0	87	1024.1	8	8	4	27	6	7	02	2	–
29	1.4	0.9	6.5	95	1021.4	8	8	4	26	3	6	10	1	–
30	1.4	0.2	6.2	92	1025.4	8	8	4	25	3	6	10	2	–
31	1.6	- 1.7	5.4	78	1020.5	8	8	4	24	4	6	10	2	–

Godz. 07

DNI	TEMPERATURA POWIETRZA	TEMPERATURA PUNKTU ROSY	PRĘŻNOŚĆ PARY WODNEJ	WILGOTNOŚĆ WZGLĘDNA	CIŚNIENIE ATMOSFERYCZNE	ZACHMURZENIE			WIATR		WIDZIALNOŚĆ	POGODA		OPAD
	T	T_d	e	U	P_o	N	N_h	h	dd	v	V	ww	W	R
1	2.4	1.9	7.0	96	1014.2	8	8	4	27	1	5	10	2	–
2	1.7	1.7	6.9	100	1014.6	8	8	3	17	6	4	10	4	–
3	3.9	2.8	7.5	93	1010.6	6	6	4	18	3	6	10	2	–
4	4.7	2.1	7.1	84	1019.6	8	8	4	25	5	6	10	2	–
5	3.4	2.7	7.4	95	1018.3	8	8	4	28	9	6	10	8	1.2
6	6.1	5.3	8.9	95	1004.7	8	6	3	28	10	6	21	2	0.2
7	0.4	- 0.5	5.9	93	1020.6	7	7	4	29	7	7	01	1	–
8	3.3	0.2	6.2	80	1004.6	7	7	4	28	9	7	02	6	2.0
9	0.1	- 0.7	5.8	93	1019.5	7	7	4	27	4	7	02	1	–
10	3.5	2.8	7.4	95	1017.3	8	8	4	28	10	6	10	2	–
11	- 2.8	- 4.1	4.5	89	1031.4	2	0	9	00	0	6	10	0	–
12	- 4.9	- 5.5	4.0	95	1023.3	0	0	9	16	2	5	10	0	–
13	- 2.0	- 2.9	4.6	94	1013.5	8	8	4	18	2	7	02	1	–
14	0.4	0.1	6.2	98	1024.3	8	8	2	32	1	4	10	4	–
15	- 5.0	- 5.6	4.0	95	1030.8	0	0	9	21	1	4	10	4	–
16	- 6.8	- 7.3	3.5	96	1022.0	8	8	4	19	1	4	10	1	–
17	- 1.4	- 2.7	5.0	89	1009.1	8	8	4	26	4	6	10	2	–
18	- 7.3	-11.2	2.6	74	1016.6	1	0	9	36	5	7	02	7	0.0
19	- 9.2	-10.8	2.7	88	1024.9	0	0	9	22	2	6	10	0	–
20	- 4.0	- 4.2	4.5	99	1027.8	8	8	4	30	4	5	10	2	–
21	- 0.5	- 0.8	5.7	98	1028.0	8	6	4	27	4	6	22	2	0.0
22	3.9	3.2	7.7	95	1022.7	8	8	4	25	7	6	10	2	–
23	3.4	1.2	6.7	87	1025.0	8	8	4	25	6	6	10	2	–
24	3.0	- 0.5	5.9	78	1019.5	8	8	4	25	6	6	10	2	–
25	1.1	0.3	6.2	94	1011.2	8	8	4	28	8	6	10	8	0.0
26	- 1.3	- 3.3	4.8	86	1017.3	6	0	9	29	4	7	03	8	0.2
27	5.7	5.0	8.7	95	1015.6	8	8	4	29	5	6	10	8	0.0
28	4.0	2.5	7.3	89	1025.2	8	8	4	26	6	6	10	2	–
29	1.4	0.6	6.4	94	1021.2	8	8	4	27	2	6	10	2	–
30	2.5	1.0	6.6	90	1026.0	8	8	4	25	3	6	10	2	–
31	0.9	- 1.7	5.4	83	1019.0	7	7	4	24	6	6	10	1	–

Godz. 13

DNI	TEMPERATURA POWIETRZA	TEMPERATURA PUNKTU ROSY	PRĘŻNOŚĆ PARY WODNEJ	WILGOTNOŚĆ WZGLĘDNA	CIŚNIENIE ATMOSFERYCZNE	ZACHMURZENIE			WIATR		WIDZIALNOŚĆ	POGODA		OPAD
	T	T_d	e	U	P_o	N	N_h	h	dd	v	V	ww	W	R
1	3.4	3.4	7.8	100	1017.0	8	8	4	23	1	4	61	6	0.6
2	6.9	4.4	8.4	84	1010.5	0	0	9	18	5	5	10	4	–
3	6.3	3.8	8.0	84	1012.0	7	0	9	21	3	6	10	3	–
4	5.5	2.1	7.1	79	1022.2	6	6	4	29	7	6	10	2	–
5	4.6	2.5	7.3	86	1018.8	8	8	3	30	6	6	25	8	1.3
6	5.1	1.5	6.8	77	1005.4	4	4	4	30	10	7	01	6	1.0
7	0.3	- 0.3	6.0	96	1020.4	7	7	4	28	4	6	10	2	–
8	3.3	0.6	6.4	83	1007.6	7	7	4	29	7	7	02	8	0.6
9	2.5	1.7	6.9	94	1019.3	8	8	4	26	6	6	10	8	0.0
10	4.5	3.8	8.0	95	1019.1	8	8	3	28	8	5	10	2	–
11	1.3	- 3.0	4.9	73	1031.8	0	0	9	20	1	6	10	0	–
12	0.8	- 2.7	5.0	78	1019.4	0	0	9	16	5	5	10	4	–
13	0.5	- 1.2	5.6	89	1013.3	8	8	4	26	4	6	10	1	–
14	- 0.3	- 2.4	5.1	86	1028.9	5	5	4	01	2	7	02	7	1.2
15	- 0.7	- 3.5	4.7	81	1028.7	0	0	9	22	1	6	10	0	–
16	- 2.3	- 3.2	4.8	93	1016.0	8	8	4	22	2	4	28	4	–
17	- 1.5	- 1.7	5.4	99	1008.8	8	8	2	33	1	2	56	4	0.0
18	- 3.7	-10.7	2.7	57	1020.7	0	0	9	34	2	6	05	0	–
19	- 2.3	- 7.8	3.4	66	1021.6	6	4	5	24	7	6	05	1	–
20	- 3.0	- 3.7	4.6	95	1030.1	8	8	4	28	2	6	10	2	–
21	1.4	0.2	6.2	92	1027.6	8	8	4	28	4	5	10	2	–
22	4.8	4.1	8.2	95	1024.0	8	8	4	28	7	6	10	2	–
23	3.4	1.2	6.7	87	1025.1	8	8	4	27	7	6	10	2	–
24	4.3	- 0.5	5.9	71	1015.9	8	8	4	24	6	7	03	8	0.0
25	1.5	- 1.4	5.5	80	1012.1	6	6	4	29	8	7	03	8	0.5
26	- 0.5	- 3.3	4.8	82	1017.0	6	6	4	25	5	7	01	2	–
27	5.7	4.6	8.5	93	1020.5	8	8	2	27	7	6	20	2	0.3
28	4.1	2.8	7.5	91	1024.1	7	7	4	27	6	6	10	2	–
29	2.7	0.4	6.3	86	1022.4	6	6	4	30	4	6	10	2	–
30	3.4	1.0	6.6	85	1025.2	7	7	4	24	3	6	10	2	–
31	3.2	- 0.2	6.0	78	1017.5	8	8	4	24	7	6	10	2	–

Godz. 19

DNI	TEMPERATURA POWIETRZA	TEMPERATURA PUNKTU ROSY	PRĘŻNOŚĆ PARY WODNEJ	WILGOTNOŚĆ WZGLĘDNA	CIŚNIENIE ATMOSFERYCZNE	ZACHMURZENIE			WIATR		WIDZIALNOŚĆ	POGODA		OPAD
	T	T_d	e	U	P_o	N	N_h	h	dd	v	V	ww	W	R
1	2.7	2.4	7.3	98	1015.2	8	8	3	25	1	5	10	6	0.9
2	5.1	3.0	7.6	87	1008.3	0	0	9	17	5	5	10	1	–
3	1.9	1.6	6.9	98	1013.5	0	0	9	18	3	6	10	1	–
4	4.3	1.2	6.7	81	1022.0	7	7	5	21	7	6	10	8	0.0
5	4.1	1.9	6.8	82	1020.2	7	7	4	29	4	6	10	1	–
6	2.9	- 2.2	5.2	69	1011.6	7	7	4	31	7	7	02	2	–
7	1.5	0.7	6.4	94	1015.0	7	7	4	25	5	6	10	2	–
8	3.1	- 0.2	6.0	78	1012.3	1	1	4	29	7	7	01	8	0.2
9	4.0	1.7	6.9	85	1018.4	7	7	4	26	7	6	10	8	0.0
10	2.4	0.6	6.4	88	1024.0	5	5	4	32	3	6	10	6	1.7
11	- 2.5	- 4.1	4.5	88	1029.8	0	0	9	16	2	6	10	0	–
12	- 1.6	- 4.1	4.5	84	1016.5	0	0	9	16	2	7	02	0	–
13	0.3	- 0.3	6.0	96	1016.3	8	8	4	25	4	6	10	8	0.2
14	- 2.8	- 3.5	4.7	95	1032.3	3	3	4	00	0	5	10	4	–
15	- 4.3	- 5.5	4.0	91	1022.1	0	0	9	22	3	6	10	0	–
16	- 1.5	- 2.3	5.2	94	1011.7	8	8	4	25	2	4	10	2	–
17	- 1.0	- 1.1	5.6	99	1010.3	8	8	2	03	2	4	77	5	0.2
18	- 6.0	-10.2	2.8	71	1023.8	0	0	9	30	2	6	10	0	–
19	- 2.7	- 5.0	4.2	84	1021.3	8	5	5	29	5	6	70	1	0.0
20	- 2.3	- 3.5	4.7	90	1031.2	8	8	4	24	2	6	10	2	–
21	2.4	1.6	6.9	95	1025.3	8	8	4	27	6	5	10	2	–
22	4.2	3.7	8.0	97	1025.2	8	8	4	30	7	6	10	2	–
23	3.2	1.0	6.6	86	1024.3	8	8	4	25	5	6	10	2	–
24	3.2	- 0.5	5.9	77	1012.0	8	8	4	23	6	6	10	8	0.1
25	0.3	- 0.3	6.0	96	1011.5	8	8	4	27	3	6	85	1	0.9
26	0.1	- 0.4	5.9	96	1009.7	8	8	4	28	8	5	26	8	3.4
27	5.7	3.2	7.7	84	1022.2	8	8	4	27	6	6	10	6	0.5
28	1.6	0.6	6.4	94	1023.2	0	0	9	24	1	6	10	1	–
29	1.9	- 0.5	5.9	86	1023.9	8	8	4	25	3	6	10	2	–
30	0.5	- 0.5	5.9	93	1023.9	8	8	4	20	2	5	10	1	–
31	3.3	0.8	6.5	85	1019.0	8	8	4	22	7	6	10	2	–

Godz. 01

DNI	TEMPERATURA POWIETRZA T	TEMPERATURA PUNKTU ROSY T_d	PREŻNOŚĆ PARY WODNEJ e	WILGOTNOŚĆ WZGLĘDNA U	CIŚNIENIE ATMOSFERYCZNE P_o	ZACHMURZENIE N	N_h	h	WIATR dd	v	WIDZIALNOŚĆ V	POGODA ww	W	OPAD R
1	4.3	2.5	7.3	88	1011.9	8	8	5	17	3	6	10	2	–
2	1.9	1.9	7.0	100	1020.0	9	9	.	00	0	1	45	5	0.0
3	4.8	2.8	7.5	87	1011.7	7	0	9	16	3	6	10	1	–
4	1.8	1.0	6.6	94	1017.7	7	7	5	22	4	6	10	1	–
5	4.1	1.7	6.9	85	1020.5	8	8	4	24	9	7	02	6	0.1
6	3.8	1.5	6.8	85	1015.7	8	5	4	24	6	7	60	2	0.0
7	0.8	– 2.2	5.2	81	1021.2	7	7	5	31	8	7	02	8	0.0
8	0.6	0.0	6.1	96	1007.3	8	6	3	25	9	6	73	6	0.2
9	0.5	– 0.7	5.8	91	1017.1	0	0	9	29	7	7	02	0	–
10	3.7	1.0	6.6	82	1016.5	8	8	4	26	8	6	10	6	0.1
11	– 3.0	– 4.4	4.4	89	1029.2	0	0	9	31	2	6	10	0	–
12	– 3.7	– 5.4	4.1	88	1022.7	0	0	9	00	0	6	10	0	–
13	– 1.8	– 4.7	4.3	81	1016.5	1	1	9	19	4	6	10	0	–
14	– 0.1	– 0.4	5.9	98	1020.1	8	8	4	26	2	3	42	7	0.0
15	– 5.8	4.0	100	1023.4	0	0	9	00	0	3	42	4	–	
16	– 5.6	– 6.3	3.8	95	1027.2	0	0	9	21	2	5	10	0	–
17	– 1.5	– 2.4	5.1	92	1010.4	8	8	4	26	7	6	10	2	–
18	– 1.7	– 2.8	5.0	92	1010.4	8	6	2	07	9	6	71	7	0.0
19	–10.6	–11.9	2.5	90	1024.6	0	0	9	00	0	6	10	0	–
20	– 2.8	– 3.2	4.8	97	1022.2	8	8	4	31	5	5	10	7	0.7
21	– 2.9	– 6.0	3.9	80	1030.7	7	7	4	27	5	6	10	2	–
22	3.1	1.2	6.7	87	1021.6	8	8	3	27	9	6	10	3	–
23	3.2	2.7	7.4	97	1025.8	8	8	2	26	8	5	51	5	0.1
24	2.6	0.4	6.3	86	1022.9	8	8	4	24	7	6	10	2	–
25	0.6	0.3	6.3	98	1010.2	8	6	3	26	6	5	71	6	0.6
26	– 0.4	– 1.0	5.7	96	1011.2	8	3	2	26	5	5	71	8	0.8
27	2.3	2.1	7.1	98	1010.3	8	8	2	29	6	5	53	7	1.4
28	5.2	3.8	8.0	90	1023.2	8	8	4	26	8	6	10	2	–
29	0.3	– 0.5	5.9	94	1022.8	0	0	9	23	4	5	10	0	–
30	0.6	– 0.2	6.0	94	1026.1	8	8	3	23	4	6	10	2	–
31	0.3	– 0.9	5.7	91	1021.9	8	8	3	22	6	6	10	4	–

Godz. 07

DNI	TEMPERATURA POWIETRZA T	TEMPERATURA PUNKTU ROSY T_d	PREŻNOŚĆ PARY WODNEJ e	WILGOTNOŚĆ WZGLĘDNA U	CIŚNIENIE ATMOSFERYCZNE P_o	ZACHMURZENIE N	N_h	h	WIATR dd	v	WIDZIALNOŚĆ V	POGODA ww	W	OPAD R
1	3.3	2.5	7.3	94	1014.6	8	9	5	17	1	5	10	2	–
2	2.5	2.0	7.0	96	1016.4	8	8	4	15	4	4	28	4	–
3	3.1	1.7	6.9	91	1012.5	7	0	9	16	3	6	10	2	–
4	3.3	1.7	6.9	89	1020.0	7	7	5	22	5	6	10	2	–
5	2.5	2.0	7.0	96	1018.0	8	6	3	25	8	6	61	8	3.3
6	4.9	4.4	8.4	97	1004.8	8	6	3	25	10	6	60	6	2.2
7	0.4	– 0.7	5.8	91	1020.4	5	5	5	27	7	7	01	2	–
8	2.1	0.2	6.2	87	1003.6	8	9	4	27	9	7	02	7	0.9
9	– 0.7	– 1.1	5.6	97	1019.7	7	7	5	10	8	7	03	1	–
10	3.3	2.5	7.3	94	1016.4	8	8	4	26	8	6	60	2	0.0
11	– 5.6	– 6.0	3.9	97	1021.8	1	0	9	26	1	6	10	0	–
12	– 4.5	– 6.7	3.7	83	1025.6	0	0	9	15	2	6	10	0	–
13	– 0.7	– 1.1	5.6	97	1014.9	8	8	4	22	8	5	36	1	0.4
14	– 0.1	– 0.7	5.8	93	1023.7	8	8	4	30	3	4	70	4	0.0
15	– 6.0	– 6.4	3.8	97	1032.1	8	8	4	23	1	5	10	4	–
16	– 4.0	– 4.8	4.3	94	1033.0	7	7	5	18	2	4	10	1	–
17	– 1.5	– 2.6	5.0	92	1009.6	8	9	4	24	3	6	10	2	–
18	– 6.8	–12.7	2.3	64	1015.0	5	0	9	02	8	7	02	7	0.0
19	–11.6	–12.5	2.3	93	1015.6	0	0	9	23	2	6	10	0	–
20	– 5.0	– 5.6	4.0	95	1027.3	7	7	4	31	4	6	10	2	–
21	– 1.7	– 1.9	5.3	98	1007.4	8	6	4	23	5	5	71	2	0.0
22	3.7	3.0	7.6	95	1019.9	8	8	2	27	10	5	51	7	0.0
23	2.9	1.9	6.9	90	1024.7	8	8	3	26	7	6	50	5	0.3
24	2.6	– 0.5	5.9	79	1019.9	8	8	8	24	7	6	10	2	–
25	1.0	– 0.5	5.6	89	1010.1	7	7	4	26	8	6	70	7	1.6
26	– 6.0	– 6.7	3.7	94	1016.5	2	1	9	27	1	6	10	7	0.0
27	3.9	3.7	7.9	95	1015.2	8	8	2	30	8	6	51	5	0.2
28	4.4	2.3	7.2	86	1025.0	8	8	4	27	9	6	10	2	–
29	1.0	0.2	6.2	94	1021.0	8	8	5	27	5	5	10	1	–
30	1.0	0.2	6.2	96	1024.8	8	8	2	24	3	5	10	2	–
31	0.5	– 1.4	5.5	97	1019.8	8	8	4	24	7	6	10	2	–

Godz. 13

1	3.3	2.8	7.5	97	1017.6	8	5	3	25	1	4	31	6	0.4
2	6.8	3.9	8.1	82	1012.7	3	0	9	14	5	5	10	1	–
3	5.4	2.6	7.4	82	1013.2	7	7	9	18	5	6	10	2	–
4	5.2	1.9	7.0	79	1023.1	6	6	5	26	7	7	21	2	0.0
5	3.9	0.6	6.4	79	1018.0	7	7	5	29	8	7	01	6	2.5
6	5.5	2.6	7.4	82	1014.4	4	4	4	29	10	7	25	6	3.8
7	0.7	– 1.2	5.6	87	1020.0	7	7	4	29	7	7	03	1	–
8	3.2	0.4	6.3	81	1005.5	7	7	4	27	10	7	25	2	0.0
9	0.9	0.6	6.4	98	1019.3	8	6	2	29	7	6	60	7	0.1
10	4.4	3.7	7.9	95	1017.9	8	6	2	27	9	5	60	6	0.1
11	0.4	– 3.8	4.6	73	1032.4	1	0	9	27	2	7	02	0	–
12	2.5	– 4.7	4.3	60	1021.3	0	0	9	17	5	6	35	0	–
13	0.6	– 1.4	5.5	86	1014.2	7	1	6	22	7	6	10	0	0.5
14	– 0.8	– 3.8	4.6	80	1024.0	7	7	4	34	7	7	01	7	0.0
15	– 2.1	– 3.3	4.8	93	1029.8	0	0	9	22	5	6	10	1	–
16	– 1.0	– 2.4	5.1	90	1017.4	8	8	4	20	3	4	10	1	–
17	– 1.5	– 1.7	5.4	99	1009.4	8	8	3	32	4	4	58	2	0.0
18	– 3.8	–15.7	1.8	40	1030.0	1	1	9	01	5	8	02	1	–
19	– 4.2	– 7.8	3.4	78	1022.8	7	7	8	24	7	6	10	1	–
20	– 3.1	– 4.4	4.4	89	1029.6	6	6	5	29	4	6	70	4	0.0
21	0.5	0.2	6.2	93	1027.3	8	8	2	25	5	4	51	7	0.0
22	4.2	4.0	8.1	98	1023.5	8	8	2	27	9	4	53	5	0.1
23	3.2	1.7	6.9	89	1025.3	8	8	4	27	7	6	60	6	0.1
24	3.5	– 0.7	5.8	74	1016.9	7	7	5	26	8	6	10	2	–
25	0.4	– 1.9	5.3	84	1011.4	6	6	4	27	8	7	26	7	0.0
26	– 1.2	– 3.3	4.8	86	1017.7	8	4	4	25	7	7	01	1	–
27	5.3	5.1	8.2	98	1018.5	8	6	2	27	6	5	61	5	0.9
28	3.6	1.7	6.9	87	1024.5	8	8	4	25	7	5	10	2	–
29	1.9	– 0.2	6.0	88	1022.7	8	8	4	20	5	5	10	2	–
30	2.5	1.7	6.9	94	1026.2	8	8	3	23	4	6	10	2	–
31	1.7	– 1.9	5.3	77	1019.0	8	8	5	24	9	6	10	2	–

Godz. 19

1	2.5	2.2	7.2	93	1020.3	8	8	2	26	1	3	50	6	1.1
2	4.5	2.5	7.3	86	1011.3	0	0	9	18	3	6	10	1	–
3	2.2	1.4	6.6	95	1014.8	5	0	9	19	2	5	10	2	–
4	3.3	0.6	6.4	85	1003.9	8	8	5	23	7	7	03	8	0.1
5	2.7	0.2	6.2	84	1020.3	7	7	5	26	6	7	03	8	0.1
6	1.3	– 0.2	6.0	90	1019.6	7	7	4	33	14	7	01	8	5.6
7	0.1	– 1.2	5.6	91	1014.0	8	8	4	23	7	7	02	2	–
8	2.5	– 0.2	6.0	82	1003.9	4	4	4	30	9	7	51	8	0.8
9	3.5	1.9	7.0	89	1010.3	8	8	4	25	9	6	60	6	0.1
10	0.3	– 0.3	6.0	96	1024.9	0	0	9	27	2	6	10	7	1.0
11	– 2.6	– 5.0	4.0	85	1031.1	0	0	9	00	0	6	10	0	–
12	– 0.5	– 3.3	4.8	81	1019.6	0	0	9	15	6	6	10	0	–
13	– 0.1	– 0.7	5.8	95	1014.5	8	8	3	24	3	5	71	7	0.7
14	– 3.8	– 4.4	4.8	94	1030.3	2	2	4	31	1	6	10	1	–
15	– 4.8	– 6.1	3.9	92	1038.8	0	0	9	22	4	6	10	0	–
16	– 0.7	– 1.7	5.4	92	1012.5	8	8	3	21	2	5	10	2	–
17	– 1.1	– 1.8	5.3	95	1009.9	8	8	2	05	4	5	71	5	0.1
18	– 8.8	–13.2	2.2	72	1024.5	0	0	9	30	3	7	02	0	–
19	– 3.6	– 4.4	4.4	94	1020.0	8	5	5	27	7	6	71	2	0.1
20	– 4.2	– 5.1	4.2	94	1031.8	8	8	4	28	4	6	10	7	0.0
21	1.7	0.3	6.3	94	1024.9	8	8	2	25	8	6	10	5	0.0
22	4.5	3.8	8.0	95	1024.4	8	8	2	27	9	5	51	5	0.3
23	3.3	1.0	6.6	87	1024.2	8	8	4	26	6	6	10	6	0.1
24	2.3	– 0.9	5.7	79	1012.9	6	6	5	23	7	6	10	6	0.0
25	– 0.1	– 0.9	5.7	93	1011.8	5	5	4	27	8	7	01	8	0.0
26	0.4	– 0.2	6.0	96	1010.1	8	6	3	26	9	5	71	7	1.3
27	5.1	4.3	8.3	95	1021.6	8	4	3	28	8	6	21	6	0.8
28	1.4	0.6	6.4	95	1024.2	0	0	9	22	3	5	10	1	–
29	1.0	0.2	6.2	94	1024.3	8	8	3	24	3	6	10	2	–
30	– 0.2	– 0.2	6.0	100	1024.5	8	8	2	21	3	3	46	1	–
31	2.9	0.2	6.2	83	1017.0	8	8	5	21	8	6	10	2	–

Godz. 01

DNI	TEMPERATURA POWIETRZA T	TEMPERATURA PUNKTU ROSY T_d	PREŻNOŚĆ PARY WODNEJ e	WILGOTNOŚĆ WZGLĘDNA U	CIŚNIENIE ATMOSFERYCZNE P_o	ZACHMURZENIE N	N_h	h	WIATR dd	v	WIDZIALNOŚĆ V	POGODA ww	W	OPAD R
1	2.8	1.0	6.6	89	1014.4	8	8	4	17	3	6	10	1	–
2	1.3	0.4	6.3	93	1020.5	7	7	5	17	1	6	10	1	–
3	0.1	– 0.8	5.8	95	1015.7	2	2	4	15	4	6	10	0	–
4	1.5	0.0	6.1	90	1018.4	8	8	5	21	3	6	10	2	–
5	2.3	– 0.2	6.0	84	1020.1	8	8	5	25	7	7	02	8	0.0
6	1.1	– 0.2	6.0	90	1015.7	8	8	5	24	4	7	02	1	–
7	0.4	– 0.5	5.9	93	1010.7	8	8	4	29	7	7	02	8	0.0
8	0.1	– 1.9	5.3	86	1008.1	8	8	4	22	8	6	71	2	0.0
9	0.1	– 1.9	5.3	86	1012.6	5	5	4	29	7	7	02	8	0.3
10	2.2	1.2	6.7	94	1015.1	8	8	4	25	8	7	21	6	0.3
11	– 1.8	– 3.5	4.7	88	1026.4	0	0	9	30	4	7	02	0	–
12	– 2.9	– 4.2	4.5	92	1029.7	7	7	9	20	2	7	03	1	–
13	– 3.6	– 7.4	3.5	77	1019.2	0	0	9	19	2	7	02	0	–
14	– 0.6	– 1.2	5.6	95	1019.0	8	8	4	24	4	6	85	2	0.5
15	–10.7	–11.5	2.5	94	1033.4	0	0	9	21	1	2	48	4	–
16	– 6.6	– 7.4	3.5	94	1028.3	0	0	9	22	4	5	10	0	–
17	– 0.6	– 0.7	5.8	99	1010.0	8	8	4	23	4	6	10	7	0.8
18	– 1.9	– 2.4	5.1	96	1007.4	8	8	4	06	6	5	71	7	2.2
19	–17.4	–19.4	1.3	85	1026.4	0	0	9	22	2	7	02	0	–
20	– 3.9	– 5.4	4.1	88	1019.3	8	8	4	32	8	7	36	7	0.6
21	– 4.8	– 5.4	4.1	95	1030.2	8	8	3	27	4	3	48	2	–
22	1.9	0.4	6.3	90	1017.6	8	8	5	26	5	6	10	2	–
23	3.3	2.6	7.3	96	1022.9	8	8	3	27	7	6	10	2	–
24	2.1	0.6	6.4	90	1021.3	8	8	3	25	6	6	10	2	–
25	1.2	– 1.4	5.5	85	1009.9	8	8	4	24	7	6	10	2	–
26	– 1.9	– 2.7	5.0	95	1010.1	8	8	4	24	3	6	73	1	0.3
27	0.5	0.2	6.2	98	1007.5	8	8	4	27	6	6	10	7	0.8
28	3.6	2.8	7.5	94	1021.3	8	8	4	27	6	6	10	6	0.2
29	0.5	– 0.5	5.9	93	1022.1	0	0	9	22	4	6	10	0	–
30	0.2	– 0.1	6.1	98	1025.5	8	8	4	24	4	5	10	2	–
31	– 1.3	– 1.8	5.4	97	1022.3	9	9	•	21	7	2	45	4	–

Godz. 07

DNI	TEMPERATURA POWIETRZA T	TEMPERATURA PUNKTU ROSY T_d	PREŻNOŚĆ PARY WODNEJ e	WILGOTNOŚĆ WZGLĘDNA U	CIŚNIENIE ATMOSFERYCZNE P_o	ZACHMURZENIE N	N_h	h	WIATR dd	v	WIDZIALNOŚĆ V	POGODA ww	W	OPAD R
1	3.5	1.7	6.9	87	1016.0	7	7	5	17	4	6	10	2	–
2	0.4	0.4	6.3	100	1020.0	9	9	•	15	1	1	45	1	–
3	– 0.3	– 0.6	5.8	98	1015.6	6	0	9	16	4	6	10	1	–
4	2.4	1.2	6.7	92	1020.4	8	8	5	22	4	6	10	2	–
5	0.8	– 0.5	5.9	91	1017.3	8	8	4	24	7	6	83	2	1.7
6	2.1	1.3	6.7	96	1004.6	8	5	3	23	5	6	61	2	1.3
7	0.6	– 0.2	6.0	95	1014.9	7	7	3	30	8	8	03	2	–
8	0.1	– 0.5	5.9	96	1002.7	8	7	3	24	7	7	22	3	2.4
9	– 2.2	– 3.5	4.7	90	1017.4	0	0	9	27	5	7	02	1	–
10	2.3	1.5	6.8	94	1014.0	8	8	3	26	8	7	21	2	0.1
11	– 3.3	– 4.4	4.4	93	1029.5	0	0	9	25	3	7	02	0	–
12	– 4.2	– 6.0	3.9	86	1027.2	2	2	6	18	2	7	01	1	–
13	– 4.3	– 7.8	3.4	78	1016.5	3	0	9	22	3	7	03	0	–
14	– 0.1	– 0.7	5.8	96	1022.3	8	8	4	28	4	6	10	8	0.1
15	– 8.7	– 9.4	3.0	95	1032.7	9	9	•	21	3	2	49	4	–
16	– 7.0	– 7.9	3.4	93	1025.1	0	0	9	20	3	5	10	0	–
17	– 1.4	– 1.9	5.3	97	1009.7	8	8	4	28	3	5	10	2	–
18	– 6.2	– 7.3	3.5	93	1008.9	8	8	4	03	7	4	71	3	2.7
19	–14.8	–18.7	1.4	85	1026.2	0	0	9	20	3	7	02	0	–
20	– 5.6	– 7.8	3.4	84	1023.6	5	5	5	30	5	7	01	3	–
21	– 4.2	– 5.8	4.0	90	1027.4	8	8	4	24	4	7	02	4	–
22	1.9	1.1	6.6	95	1017.1	8	8	3	27	8	6	51	2	0.1
23	2.4	1.9	7.0	96	1022.9	8	8	3	27	7	6	51	5	0.2
24	1.7	0.0	6.1	88	1019.6	8	8	4	24	6	6	10	2	–
25	0.3	– 0.3	6.0	96	1009.4	8	8	4	25	5	6	10	7	1.3
26	– 3.9	– 7.4	3.5	78	1013.6	4	4	4	32	6	7	22	7	0.5
27	1.6	1.1	6.6	96	1013.3	8	8	3	30	4	5	20	7	0.8
28	4.2	2.9	7.5	91	1022.4	8	8	4	28	6	6	10	2	–
29	0.2	– 0.7	5.8	93	1021.3	0	0	9	24	4	5	10	0	–
30	0.4	– 0.2	6.0	96	1026.4	8	8	4	24	3	6	10	2	–
31	– 0.5	– 1.4	5.5	93	1020.2	8	8	4	22	6	6	10	4	–

Godz. 13

1	6.3	3.0	7.6	80	1017.4	8	4	6	17	2	6	10	2	–
2	4.2	1.5	6.8	82	1017.5	4	0	9	15	4	7	01	4	–
3	4.2	1.0	6.6	79	1015.9	8	4	9	19	4	7	03	2	–
4	4.6	1.7	6.9	81	1021.4	8	5	5	24	5	7	01	6	0.0
5	1.9	0.4	6.3	90	1016.0	8	8	4	28	6	7	85	2	1.3
6	5.2	2.3	7.2	82	1000.1	2	2	4	28	9	8	27	6	7.3
7	1.8	– 0.7	5.8	84	1017.7	7	7	4	28	7	8	02	2	–
8	1.2	0.7	6.4	96	1003.2	8	5	4	26	9	7	25	7	0.2
9	1.0	– 1.7	5.4	81	1018.4	6	6	9	25	5	8	03	1	–
10	3.5	2.8	7.4	95	1015.0	8	7	2	26	9	5	61	8	0.3
11	0.1	– 3.5	4.7	76	1030.8	0	0	9	30	5	8	01	0	–
12	0.1	– 4.4	4.4	71	1023.8	0	0	9	18	3	8	02	0	–
13	– 0.6	– 4.1	4.5	77	1015.4	8	8	9	21	3	7	03	1	–
14	– 0.3	– 1.2	5.6	93	1026.5	8	5	3	31	4	5	71	2	0.3
15	– 4.0	– 4.5	4.4	96	1030.3	0	0	9	21	3	7	01	4	–
16	– 2.5	– 4.4	4.4	86	1018.7	0	0	9	19	3	6	10	0	–
17	– 1.0	– 1.9	5.3	92	1009.4	8	8	3	33	2	6	10	2	–
18	– 6.8	–10.2	2.8	78	1016.1	7	7	4	02	6	7	36	7	0.9
19	–10.0	–12.7	2.3	80	1023.2	7	7	5	22	3	7	03	1	–
20	– 5.9	– 8.2	3.3	83	1026.9	0	0	9	34	4	8	01	1	–
21	– 1.3	– 2.1	5.2	95	1024.9	8	•	2	27	5	5	20	7	0.0
22	3.4	2.9	7.5	97	1019.3	8	8	3	27	7	6	51	6	0.9
23	2.6	1.7	6.9	94	1023.0	8	8	3	27	7	6	10	5	0.0
24	3.3	0.0	6.1	78	1016.7	7	7	5	24	7	6	10	2	–
25	– 0.1	– 2.4	5.1	84	1009.3	7	7	4	26	7	8	03	8	0.1
26	– 3.9	– 6.3	3.8	82	1016.6	5	0	9	27	6	8	03	1	–
27	2.2	2.2	7.2	100	1017.5	8	8	2	25	3	2	51	4	0.1
28	3.2	1.7	6.9	89	1023.3	8	8	4	27	6	6	10	2	–
29	0.3	– 0.5	5.9	95	1021.7	8	8	3	27	5	4	10	1	–
30	1.0	0.5	6.3	96	1027.4	8	8	2	22	3	4	10	2	–
31	0.4	– 2.2	5.2	83	1019.6	8	8	5	22	7	7	02	2	–

Godz. 19

1	2.3	0.6	6.4	88	1019.7	0	0	9	19	2	6	10	1	–
2	1.2	– 0.2	6.0	90	1015.8	2	0	9	14	6	6	10	1	–
3	2.1	0.2	6.2	87	1017.1	5	1	9	17	4	7	01	2	–
4	2.4	0.0	6.1	84	1022.6	0	0	9	24	5	7	01	1	–
5	0.5	– 0.7	5.8	91	1018.8	7	7	4	25	4	7	03	8	0.6
6	1.7	– 0.2	6.0	87	1003.5	7	7	3	29	7	8	02	8	0.4
7	0.2	– 2.4	5.1	82	1015.6	8	8	5	26	7	8	02	2	–
8	1.8	– 0.5	5.9	85	1005.7	7	7	4	28	7	7	26	2	0.2
9	1.9	0.8	6.5	92	1016.7	8	8	4	26	8	7	02	8	0.1
10	0.2	– 0.9	5.7	91	1020.9	1	1	9	29	4	8	01	8	1.0
11	– 2.4	– 4.4	4.4	87	1031.1	0	0	9	27	3	7	02	0	–
12	– 2.2	– 5.4	4.1	77	1021.5	0	0	9	17	3	7	02	0	–
13	– 1.5	– 3.0	4.9	89	1016.3	8	8	5	22	3	6	10	7	0.0
14	– 7.6	– 8.1	3.3	96	1032.4	0	0	9	00	0	5	10	7	0.1
15	– 6.8	– 7.6	3.4	94	1029.2	0	0	9	22	3	5	10	0	–
16	– 1.5	– 2.3	5.2	94	1013.3	8	6	3	21	3	5	73	1	0.6
17	– 1.5	– 2.3	5.2	94	1009.8	8	8	3	04	4	6	10	2	–
18	–13.8	–16.6	1.7	80	1022.9	0	0	9	32	4	7	02	3	–
19	– 7.5	– 9.2	3.0	88	1018.3	8	8	4	24	5	6	71	2	0.1
20	– 8.1	–10.4	2.9	85	1030.3	8	8	3	28	2	3	46	1	–
21	0.0	– 0.3	6.0	98	1023.0	8	8	3	27	8	6	10	2	–
22	3.2	2.7	7.4	97	1020.8	8	8	3	27	7	6	10	5	0.2
23	2.1	0.6	6.4	90	1023.1	8	8	4	24	4	6	10	2	–
24	1.6	– 1.2	5.6	82	1013.4	8	8	4	23	5	6	22	2	0.0
25	– 2.0	– 3.3	4.8	90	1010.9	1	1	5	25	5	7	02	8	0.3
26	– 2.7	– 3.4	4.8	95	1011.5	8	8	4	22	5	6	73	2	0.4
27	3.2	3.0	7.5	98	1019.9	8	6	3	25	5	5	61	5	0.3
28	0.8	0.3	6.2	96	1023.5	0	0	9	24	3	7	02	1	–
29	0.1	– 0.5	5.9	96	1023.5	8	8	4	27	6	6	10	2	–
30	– 0.5	– 0.8	5.8	98	1024.9	8	8	2	21	6	2	44	4	–
31	1.2	– 1.4	5.5	83	1018.4	8	8	5	22	7	7	02	2	–

Godz. 01

DNI	TEMPERATURA POWIETRZA T	TEMPERATURA PUNKTU ROSY T_d	PRĘŻNOŚĆ PARY WODNEJ e	WILGOTNOŚĆ WZGLĘDNA U	CIŚNIENIE ATMOSFERYCZNE P_o	ZACHMURZENIE N	N_h	h	WIATR dd	v	WIDZIALNOŚĆ V	POGODA ww	W	OPAD R
1	3.2	2.7	7.4	97	1012.7	8	8	5	26	1	5	10	2	–
2	3.0	3.0	7.6	100	1018.7	9	9	•	17	2	1	45	5	0.0
3	5.6	3.4	7.8	86	1009.3	6	6	9	18	5	7	03	1	–
4	3.5	2.1	7.1	91	1019.4	7	7	7	25	4	6	10	1	–
5	5.1	1.5	6.8	77	1023.6	8	8	7	26	7	8	02	1	–
6	5.8	3.4	7.8	85	1018.4	8	8	6	27	7	7	02	1	–
7	1.3	– 0.5	5.9	88	1020.6	0	0	9	30	8	8	01	8	0.5
8	2.8	1.0	6.6	89	1010.2	8	8	5	30	5	7	61	2	0.2
9	1.4	0.2	6.2	92	1019.9	0	0	9	29	8	8	01	1	–
10	4.4	– 0.2	6.0	71	1021.2	8	8	6	28	8	8	02	1	–
11	1.8	0.2	6.2	88	1029.1	6	6	7	02	2	7	03	6	0.3
12	– 2.5	– 2.5	5.1	100	1027.0	8	8	1	13	3	2	44	4	–
13	– 3.5	– 5.0	4.2	89	1014.8	5	1	9	20	2	6	10	1	–
14	1.4	1.1	6.6	98	1021.6	8	8	5	29	5	5	10	2	–
15	– 3.0	– 4.0	4.6	94	1033.2	7	7	5	00	0	8	03	1	–
16	– 5.6	– 6.3	3.8	95	1026.7	0	0	9	16	1	4	11	4	–
17	– 1.2	– 1.8	5.4	96	1011.3	8	8	5	30	1	4	10	2	–
18	– 0.2	– 2.2	5.2	86	1010.7	8	8	4	01	6	5	71	5	0.1
19	– 9.5	–11.6	2.5	86	1027.4	0	0	9	25	1	6	10	0	–
20	– 1.7	– 3.8	4.6	86	1025.5	8	8	4	31	4	6	77	2	0.0
21	– 0.5	– 3.3	4.8	82	1032.1	8	8	4	28	4	6	10	2	–
22	4.4	1.2	6.7	79	1026.8	8	8	5	28	11	7	02	2	–
23	4.4	0.8	6.5	78	1028.4	8	8	5	27	5	7	02	2	–
24	3.6	– 0.5	5.9	75	1025.0	8	8	7	26	5	7	02	2	–
25	1.6	0.8	6.5	95	1014.6	8	8	4	27	10	7	61	6	0.9
26	1.8	1.0	6.6	95	1014.2	8	7	4	29	7	7	61	6	2.5
27	5.0	4.3	8.3	95	1014.2	8	7	3	29	9	6	60	6	2.1
28	5.6	3.0	7.6	83	1026.9	8	8	5	28	7	7	02	2	–
29	– 3.4	– 4.2	4.5	94	1023.9	0	0	9	00	0	4	28	4	–
30	– 2.3	– 2.9	4.9	96	1027.5	7	7	7	21	1	5	10	1	–
31	1.3	0.2	6.2	92	1022.3	8	8	5	25	3	6	10	2	–

Godz. 07

DNI	TEMPERATURA POWIETRZA T	TEMPERATURA PUNKTU ROSY T_d	PRĘŻNOŚĆ PARY WODNEJ e	WILGOTNOŚĆ WZGLĘDNA U	CIŚNIENIE ATMOSFERYCZNE P_o	ZACHMURZENIE N	N_h	h	WIATR dd	v	WIDZIALNOŚĆ V	POGODA ww	W	OPAD R
1	2.9	2.4	7.3	96	1015.1	8	8	5	24	2	5	10	2	–
2	0.9	0.4	6.3	96	1014.3	1	1	9	15	4	5	10	4	–
3	4.0	3.0	7.6	93	1010.9	7	5	9	18	4-	7	01	2	–
4	4.9	2.1	7.1	81	1022.0	8	7	6	26	5	7	03	2	–
5	3.9	3.0	7.6	94	1021.8	8	7	4	27	11	6	61	6	0.3
6	7.6	5.3	8.9	84	1010.1	8	8	5	27	11	8	21	2	0.0
7	0.4	– 0.5	5.9	93	1023.4	8	8	4	29	6	7	03	1	–
8	3.5	1.9	7.0	89	1009.1	1	1	5	30	10	7	03	6	0.2
9	1.5	0.6	6.4	93	1021.9	5	5	5	28	5	7	01	1	–
10	4.1	1.5	6.8	82	1021.0	8	8	5	27	7	8	21	2	0.0
11	– 2.8	– 3.8	4.6	94	1031.8	1	1	9	00	0	6	11	1	–
12	– 4.5	– 5.1	4.2	96	1023.3	2	0	9	12	2	5	28	4	–
13	– 0.4	– 2.4	5.1	86	1013.8	8	8	7	13	1	6	10	2	–
14	0.5	0.0	6.1	96	1025.9	8	8	5	31	5	6	77	2	0.1
15	– 5.7	– 6.8	3.7	92	1032.0	0	0	9	17	2	6	10	1	–
16	– 3.8	– 4.6	4.3	94	1022.1	7	7	5	12	1	4	10	1	–
17	– 1.1	– 1.9	5.3	92	1010.2	8	8	5	27	1	5	10	2	–
18	– 5.2	– 8.2	3.3	80	1016.6	2	2	4	36	6	7	01	7	0.0
19	–10.4	–12.1	2.4	87	1026.2	1	0	9	21	1	6	10	0	–
20	– 2.1	– 3.8	4.6	87	1029.0	7	7	4	32	2	6	10	7	0.0
21	0.9	0.6	6.4	98	1029.2	8	8	3	29	5	5	68	7	0.0
22	4.0	2.1	7.1	88	1026.1	8	8	4	28	11	6	10	2	–
23	4.3	1.0	6.6	79	1027.2	8	8	6	26	6	7	02	2	–
24	3.4	– 0.5	5.9	76	1022.0	8	8	7	24	5	7	02	2	–
25	1.8	– 0.2	6.0	87	1014.5	2	2	5	28	9	7	25	6	0.2
26	– 0.3	– 1.4	5.5	91	1019.4	7	4	5	30	7	8	26	7	0.5
27	6.2	5.5	9.0	95	1018.3	8	7	4	29	7	7	61	2	0.0
28	2.2	1.4	6.8	96	1027.0	0	0	9	26	2	6	10	1	–
29	– 1.1	– 1.2	5.6	99	1023.4	8	8	2	31	3	2	46	1	–
30	0.4	– 1.2	5.6	89	1027.8	7	7	5	25	3	5	10	2	–
31	– 1.6	– 2.7	5.0	93	1021.3	1	1	5	23	3	7	02	1	–

Godz. 13

1	2.8	2.8	7.3	98	1018.2	8	6	3	26	2	6	63	6	5.8
2	7.5	4.1	8.2	79	1010.5	2	1	5	19	7	7	03	0	–
3	7.1	3.4	7.8	78	1012.0	8	0	9	23	2	6	10	2	–
4	9.5	2.6	7.4	82	1024.8	7	7	5	28	9	8	25	1	0.0
5	5.4	4.1	8.2	92	1021.8	8	8	4	29	8	6	10	6	0.7
6	6.6	3.0	7.6	78	1009.6	6	4	4	32	12	8	01	8	1.7
7	2.9	0.6	6.4	86	1022.3	3	1	9	25	8	7	01	1	–
8	4.4	0.8	6.5	78	1011.1	8	8	5	30	10	8	60	1	6.8
9	4.4	2.3	7.2	86	1022.0	7	4	5	29	8	8	02	6	0.1
10	4.7	3.2	7.7	90	1021.9	8	7	4	29	8	6	60	5	0.0
11	3.0	– 0.5	5.9	78	1021.4	1	0	9	13	3	7	02	0	–
12	3.1	– 1.7	5.4	71	1018.8	0	0	9	16	5	6	10	0	–
13	1.7	0.0	6.1	88	1014.4	8	8	6	26	4	6	10	2	–
14	1.1	0.3	6.2	95	1030.1	7	7	4	35	3	6	77	5	0.2
15	0.6	– 3.0	4.9	77	1029.9	0	0	9	20	1	6	10	0	–
16	– 0.7	– 1.7	5.4	94	1016.5	8	7	5	17	1	4	28	2	–
17	– 0.1	– 3.0	4.9	82	1009.2	8	8	5	34	2	5	10	2	–
18	– 2.3	–13.2	2.2	43	1021.0	0	0	9	32	2	8	02	0	–
19	– 0.7	– 5.4	4.1	71	1023.8	0	0	9	23	3	7	01	0	–
20	– 0.8	– 4.4	4.4	76	1031.4	7	7	5	32	5	7	02	2	–
21	2.4	1.4	6.9	96	1030.2	8	8	3	29	6	6	10	7	0.1
22	5.8	3.2	7.7	84	1026.9	7	7	4	30	9	6	10	2	–
23	4.9	1.5	6.8	78	1027.2	8	8	6	27	5	6	60	2	0.0
24	5.4	– 0.2	6.8	67	1018.3	7	7	7	24	5	7	02	2	–
25	2.2	– 0.7	5.8	80	1014.7	7	6	4	29	8	8	03	8	0.0
26	1.4	– 0.7	5.8	85	1020.0	8	5	7	27	6	8	01	2	–
27	6.2	5.8	9.2	97	1022.7	8	8	3	29	9	6	50	6	1.5
28	6.7	3.6	7.4	75	1026.0	0	0	9	22	1	6	10	0	–
29	3.0	0.4	6.3	88	1024.3	0	0	9	28	8	6	10	4	–
30	3.1	– 0.9	5.7	76	1026.5	0	0	9	23	2	6	10	1	–
31	3.9	0.8	6.1	76	1019.3	8	8	6	23	7	7	02	1	–

Godz. 19

1	2.5	2.5	7.3	100	1020.5	8	8	2	24	1	5	51	6	0.7
2	4.8	2.8	7.5	87	1009.2	5	5	9	18	7	7	02	1	–
3	2.8	1.7	6.9	92	1014.7	4	0	9	22	9	6	10	1	–
4	4.1	0.8	6.5	79	1025.6	7	4	7	26	6	8	03	8	0.0
5	5.8	3.8	8.0	87	1022.2	8	8	4	27	8	6	10	2	–
6	2.9	1.0	6.6	87	1015.4	5	5	6	29	7	8	03	8	1.2
7	3.1	1.2	6.7	87	1017.7	7	7	6	25	5	7	02	1	–
8	3.4	0.6	6.4	83	1015.7	6	6	6	28	8	8	03	6	0.0
9	3.4	0.6	6.4	82	1022.2	1	1	9	27	7	8	01	1	–
10	4.5	4.0	8.1	97	1024.8	8	7	2	29	6	5	21	5	0.2
11	– 1.8	– 1.8	5.4	100	1030.0	5	5	3	15	4	4	28	1	–
12	– 1.0	– 3.3	4.8	85	1016.7	0	0	9	23	2	7	02	0	–
13	1.4	0.6	6.4	95	1017.6	8	7	5	28	5	6	10	7	0.0
14	– 0.5	– 1.4	5.5	95	1023.2	7	7	5	01	2	7	02	7	0.0
15	– 5.0	– 5.6	4.0	95	1028.8	0	0	9	16	1	4	12	0	–
16	– 0.9	– 1.8	5.4	95	1013.1	8	8	2	00	0	5	10	2	–
17	– 1.0	– 1.1	5.6	99	1010.0	8	8	1	02	3	4	48	5	0.0
18	– 7.2	–10.2	2.8	79	1025.9	0	0	9	30	2	7	02	0	–
19	– 0.2	– 7.8	3.4	58	1022.5	8	8	5	29	8	7	02	1	–
20	– 1.7	– 3.8	4.6	86	1032.6	8	8	5	27	1	6	10	2	–
21	3.8	1.9	7.0	88	1028.6	8	8	4	28	9	6	10	2	–
22	4.5	1.9	7.0	83	1028.3	8	8	5	28	8	6	10	2	–
23	4.4	0.6	6.4	77	1026.5	8	8	7	27	4	7	02	6	0.0
24	3.4	– 0.7	5.8	76	1014.9	7	7	6	24	7	7	03	2	–
25	2.2	0.4	6.3	88	1013.8	7	6	5	26	6	7	02	8	0.1
26	2.4	1.2	6.7	92	1012.6	8	8	4	27	11	7	63	7	4.2
27	6.2	3.8	8.0	85	1025.2	8	7	6	29	9	7	02	5	0.1
28	– 0.2	– 0.5	5.9	98	1024.6	0	0	9	22	1	5	10	0	–
29	– 2.6	– 3.2	4.8	96	1029.5	0	0	9	19	3	5	10	1	–
30	0.5	– 1.7	5.4	86	1025.1	8	8	5	23	3	6	10	1	–
31	3.6	– 0.2	6.0	75	1017.1	8	7	6	23	7	7	02	2	–

Godz. 01

DNI	TEMPERATURA POWIETRZA T	TEMPERATURA PUNKTU ROSY T_d	PRĘŻNOŚĆ PARY WODNEJ e	WILGOTNOŚĆ WZGLĘDNA U	CIŚNIENIE ATMOSFERYCZNE P_o	ZACHMURZENIE N	N_h	h	WIATR dd	v	WIDZIALNOŚĆ V	POGODA ww	W	OPAD R
1	2.5	1.5	6.8	92	1012.2	8	8	5	00	0	5	10	2	–
2	0.3	0.0	6.1	93	1015.4	0	0	9	18	1	4	10	6	0.0
3	5.4	0.9	6.5	72	1009.6	8	7	5	09	6	6	10	2	–
4	3.9	0.8	6.5	80	1019.6	7	7	5	27	6	6	10	1	–
5	3.8	– 0.9	5.7	70	1024.6	8	8	5	24	8	7	02	2	–
6	5.1	1.7	6.9	78	1019.8	8	8	5	25	8	5	10	2	–
7	0.8	– 2.2	5.2	79	1022.4	7	7	5	25	8	7	26	2	0.0
8	2.5	– 0.7	5.8	79	1012.0	7	7	5	24	8	7	80	2	0.0
9	1.3	– 0.9	5.7	85	1020.8	8	7	5	28	7	6	85	2	0.0
10	2.8	– 3.0	4.9	66	1022.4	8	8	5	27	9	7	03	2	–
11	3.4	2.9	7.5	97	1028.1	8	8	4	31	2	5	51	6	1.0
12	– 5.2	– 6.6	3.7	91	1026.4	0	0	9	00	0	5	10	0	–
13	– 4.3	– 5.2	4.2	94	1014.3	5	1	5	03	1	5	10	1	–
14	0.1	– 1.2	5.6	91	1022.5	8	8	5	28	5	5	20	2	0.0
15	– 6.8	– 7.6	3.4	94	1033.1	0	0	9	00	0	3	46	1	–
16	–10.3	–11.1	2.6	94	1026.9	0	0	9	00	0	5	10	0	–
17	– 7.2	– 8.9	3.1	89	1012.7	8	7	5	09	2	4	10	2	–
18	– 2.0	– 3.3	4.8	90	1011.3	8	8	3	03	9	4	77	7	1.3
19	–16.7	–17.9	1.5	89	1029.1	0	0	9	00	0	5	10	1	–
20	– 2.9	– 4.7	4.3	87	1026.1	8	3	5	31	4	5	71	2	0.0
21	– 2.9	– 6.0	3.9	80	1032.8	8	7	5	12	2	5	10	2	–
22	3.5	0.0	6.1	77	1028.2	7	7	5	28	10	5	10	2	–
23	3.4	– 0.5	5.9	76	1028.6	8	8	4	27	7	6	10	2	–
24	3.1	– 2.2	5.2	68	1025.4	8	8	5	23	5	6	10	2	–
25	0.9	– 1.4	5.5	85	1015.9	7	7	5	29	8	6	22	7	0.5
26	0.7	– 0.1	6.0	95	1015.4	8	8	4	30	6	6	71	7	1.8
27	4.2	3.2	7.7	93	1017.0	8	8	5	27	5	5	21	6	2.7
28	2.5	0.8	6.5	89	1027.7	0	0	9	25	2	6	10	1	–
29	– 3.3	– 3.6	4.7	99	1024.6	0	0	9	00	0	5	10	0	–
30	– 2.7	– 3.7	4.7	94	1027.9	7	7	6	00	0	5	10	1	–
31	– 6.9	– 8.1	3.3	91	1023.1	0	0	9	14	2	6	10	0	–

Godz. 07

DNI	TEMPERATURA POWIETRZA T	TEMPERATURA PUNKTU ROSY T_d	PRĘŻNOŚĆ PARY WODNEJ e	WILGOTNOŚĆ WZGLĘDNA U	CIŚNIENIE ATMOSFERYCZNE P_o	ZACHMURZENIE N	N_h	h	WIATR dd	v	WIDZIALNOŚĆ V	POGODA ww	W	OPAD R
1	1.7	0.9	6.5	95	1014.9	8	7	3	31	2	5	61	5	0.7
2	2.6	– 0.2	6.0	81	1012.2	2	2	5	17	8	5	10	4	–
3	3.1	0.8	6.5	86	1009.9	7	6	5	00	0	6	10	2	–
4	3.5	0.4	6.3	80	1022.2	7	7	5	30	6	7	02	2	–
5	3.4	1.5	6.8	87	1023.1	8	8	5	28	7	7	60	2	0.0
6	7.5	3.9	8.1	78	1012.3	8	8	5	27	14	6	60	2	0.0
7	– 0.1	– 2.2	5.2	86	1024.4	7	7	6	28	6	7	02	2	–
8	2.3	– 0.5	5.9	82	1010.7	7	4	5	27	5	6	10	8	1.3
9	1.4	– 1.4	5.5	81	1022.4	8	7	5	26	7	5	10	8	0.0
10	3.1	– 0.2	6.0	78	1022.2	8	8	5	31	3	7	60	2	0.0
11	– 0.5	– 1.4	5.5	93	1030.4	1	1	5	00	0	7	01	6	0.1
12	– 7.5	– 9.2	3.0	88	1023.3	0	0	9	13	2	5	10	0	–
13	– 1.3	– 2.4	5.1	94	1013.2	7	4	5	00	0	6	10	2	–
14	– 0.8	– 2.4	5.1	88	1026.5	8	7	5	31	4	6	70	2	0.0
15	– 7.4	– 8.3	3.3	93	1032.2	8	8	4	05	1	4	10	4	–
16	–11.1	–12.4	2.4	90	1023.0	0	0	9	00	0	5	10	0	–
17	– 6.0	– 7.5	3.5	90	1011.1	8	8	5	00	0	5	10	2	–
18	– 5.8	– 7.8	3.4	85	1017.7	3	2	5	12	2	5	22	7	0.9
19	–15.2	–19.5	1.3	89	1028.3	2	0	9	12	2	8	03	0	–
20	– 3.0	– 5.0	4.2	86	1029.3	8	8	4	27	3	5	24	7	0.0
21	0.9	– 0.2	6.0	91	1030.6	8	8	5	29	1	5	22	2	0.4
22	2.5	1.5	6.8	92	1028.7	8	8	3	27	7	5	51	2	0.0
23	3.8	– 0.2	6.0	75	1027.6	8	8	4	27	4	7	02	2	–
24	3.1	– 3.0	4.8	65	1022.8	8	8	5	23	5	7	02	2	–
25	0.3	– 0.9	5.7	91	1015.9	8	8	5	27	9	6	73	2	0.2
26	– 1.5	– 4.1	4.5	82	1020.7	6	6	5	30	7	6	10	7	0.4
27	4.6	3.9	8.1	95	1020.1	8	8	5	28	8	5	61	6	1.7
28	– 3.5	– 4.3	4.4	94	1026.3	0	0	9	00	0	2	48	0	–
29	– 5.3	– 6.0	3.9	95	1023.8	0	0	9	32	3	5	10	0	–
30	– 5.8	– 7.3	3.5	90	1028.7	0	0	9	00	0	8	02	1	–
31	– 8.1	– 9.5	3.0	90	1022.5	0	0	9	31	1	6	10	0	–

Godz. 13

1	0.8	0.3	6.2	96	1018.2	9	9	.	00	0	2	71	6	4.2
2	5.0	0.8	6.5	75	1009.9	2	2	5	10	11	6	10	0	–
3	5.6	1.2	6.7	74	1011.9	8	1	6	10	7	7	03	2	–
4	4.0	– 1.2	5.6	69	1029.4	7	7	6	28	6	7	03	6	0.0
5	3.9	2.6	7.4	91	1023.4	8	7	5	28	12	6	21	6	0.0
6	4.1	1.7	6.9	85	1012.7	8	7	5	20	10	6	81	6	5.1
7	2.4	– 2.7	5.0	69	1022.9	6	4	5	27	8	8	03	2	–
8	2.9	– 1.4	5.5	74	1013.0	8	7	5	30	12	7	80	8	0.0
9	3.6	0.2	6.2	78	1023.2	7	6	5	28	6	7	03	6	0.0
10	3.6	2.1	7.1	89	1023.0	8	7	5	29	4	6	60	6	0.0
11	3.5	– 0.7	5.8	74	1029.4	1	1	5	05	2	8	01	4	–
12	0.6	– 2.4	5.1	81	1017.6	1	1	6	29	2	7	02	0	–
13	0.9	– 3.0	4.9	74	1014.2	7	7	5	21	4	6	10	2	–
14	– 0.9	– 1.3	5.5	97	1029.9	8	5	2	30	2	4	73	7	1.0
15	– 1.4	– 4.7	4.3	77	1029.8	0	0	9	00	0	8	02	4	–
16	– 3.2	– 5.4	4.1	85	1016.2	0	0	9	00	0	4	10	0	–
17	– 1.3	– 1.5	5.5	99	1009.0	8	8	4	01	1	5	77	2	0.0
18	– 6.0	–10.7	2.7	67	1022.9	0	0	9	31	2	6	05	0	–
19	– 4.2	– 8.2	3.3	75	1024.7	0	0	9	10	1	7	02	0	–
20	– 2.2	– 5.4	4.1	79	1031.1	7	7	5	30	3	5	10	2	–
21	2.2	1.0	6.6	92	1030.8	8	8	3	28	5	5	22	2	0.1
22	3.9	1.5	6.8	85	1025.4	8	8	4	28	7	6	10	5	0.0
23	3.9	– 0.2	6.0	75	1027.7	8	9	4	29	5	6	10	2	–
24	4.2	– 2.4	5.1	61	1019.4	6	1	5	24	9	9	01	2	–
25	1.0	– 0.7	5.8	88	1015.6	8	6	4	27	9	5	71	7	0.3
26	0.9	– 1.7	5.4	82	1021.2	8	8	5	27	9	8	03	8	0.1
27	4.8	3.6	7.9	91	1024.3	8	7	4	28	7	5	51	6	0.6
28	7.1	2.3	7.2	72	1025.3	0	0	9	18	1	7	02	4	–
29	– 0.7	– 1.1	5.6	97	1024.9	8	8	3	00	0	5	10	4	–
30	0.8	– 1.4	5.5	86	1025.9	0	0	9	04	1	6	10	0	–
31	3.4	– 0.5	5.9	76	1019.5	7	4	5	25	6	7	01	1	–

Godz. 19

1	0.9	0.4	6.3	96	1020.5	9	9	.	00	0	2	61	7	1.2
2	4.2	0.2	6.2	79	1007.6	8	3	5	17	9	6	10	1	–
3	0.3	– 0.9	5.7	91	1015.1	2	0	9	11	1	7	02	1	–
4	3.6	– 1.9	5.3	67	1026.3	7	7	8	23	5	7	01	1	–
5	4.6	1.9	7.8	83	1023.8	8	8	5	22	9	6	10	6	0.0
6	2.4	– 0.5	5.9	81	1017.0	7	7	5	29	9	7	80	8	2.5
7	2.2	– 3.5	4.7	65	1018.4	5	4	5	27	6	7	01	2	–
8	2.0	– 2.2	5.2	74	1017.8	6	6	5	28	7	7	03	8	0.0
9	3.6	– 1.9	5.3	67	1022.8	7	6	5	27	7	7	01	2	–
10	3.2	2.5	7.3	94	1025.4	8	8	4	28	4	5	61	6	2.6
11	– 2.1	– 2.4	5.1	98	1029.1	0	0	9	15	2	5	10	0	–
12	– 3.8	– 4.6	4.3	94	1017.1	4	1	6	31	2	4	10	0	–
13	0.3	– 2.7	5.0	80	1018.0	8	8	5	29	5	6	10	7	0.0
14	– 1.3	– 3.3	4.8	86	1032.0	8	8	4	36	2	6	22	8	0.1
15	– 7.9	– 8.9	3.1	93	1029.2	0	0	9	00	0	5	10	0	–
16	– 4.2	– 5.1	4.2	94	1013.9	7	7	5	00	0	4	10	1	–
17	– 2.5	– 3.5	4.7	92	1010.2	8	8	4	01	2	5	77	5	0.0
18	–13.9	–15.0	1.9	91	1027.5	0	0	9	24	3	5	10	0	–
19	– 1.3	–12.2	2.4	45	1023.0	8	4	6	31	4	7	03	1	–
20	– 1.5	– 3.0	4.9	89	1032.7	8	7	4	26	3	5	10	2	–
21	3.7	0.6	6.4	80	1029.5	8	6	5	27	9	7	02	2	–
22	3.7	0.2	6.2	77	1029.3	8	8	4	27	5	9	10	5	0.8
23	3.3	– 1.4	5.5	71	1027.1	8	8	5	24	5	6	10	2	–
24	3.3	– 2.7	5.0	65	1015.6	8	8	5	25	9	8	03	1	–
25	1.4	0.0	6.1	90	1015.2	7	7	5	27	4	5	10	7	0.0
26	2.5	0.2	6.2	86	1015.4	8	8	5	29	10	6	63	8	2.5
27	4.8	1.5	6.8	78	1026.4	8	8	4	26	7	6	10	5	0.0
28	– 1.3	– 2.2	5.2	93	1025.0	8	0	9	00	0	5	10	0	–
29	– 2.7	– 3.4	4.8	95	1026.2	0	0	9	00	0	5	10	1	–
30	– 3.1	– 4.1	4.5	94	1024.5	0	0	9	00	0	6	10	1	–
31	3.7	– 1.2	5.6	70	1014.9	2	2	5	22	6	7	01	1	–

Godz. 01

DNI	TEMPERATURA POWIETRZA	TEMPERATURA PUNKTU ROSY	PRĘŻNOŚĆ PARY WODNEJ	WILGOTNOŚĆ WZGLĘDNA	CIŚNIENIE ATMOSFERYCZNE	ZACHMURZENIE			WIATR		WIDZIALNOŚĆ	POGODA		OPAD
	T	T_d	e	U	P_o	N	N_h	h	dd	ff	V	ww	W	R
1	2.5	1.0	6.6	90	1014.6	3	3	9	16	2	6	10	1	-
2	2.0	1.5	6.8	96	1021.4	0	0	9	00	0	5	10	1	-
3	2.8	0.4	6.2	84	1015.0	0	0	9	12	3	7	02	0	-
4	3.7	1.9	7.0	89	1015.6	0	0	9	28	5	6	10	1	-
5	3.1	- 1.9	5.3	69	1023.0	5	0	9	27	9	7	01	6	0.0
6	2.8	2.3	7.2	96	1019.1	7	7	4	27	5	6	10	1	-
7	0.1	- 0.2	6.0	98	1014.6	8	8	4	32	7	6	86	1	0.3
8	- 0.2	- 1.1	5.6	94	1011.6	8	7	4	24	7	6	71	2	0.1
9	1.0	- 1.9	5.3	79	1016.4	3	3	5	31	8	7	51	8	0.5
10	2.9	- 1.9	5.3	71	1019.8	7	7	5	28	8	7	01	2	-
11	- 1.9	- 3.5	4.7	89	1028.8	0	0	9	31	2	6	10	1	-
12	- 6.9	- 7.8	3.4	94	1031.1	0	0	9	06	1	7	02	0	-
13	- 6.1	- 9.2	3.0	79	1019.6	0	0	9	09	1	7	02	0	-
14	- 0.5	- 1.3	5.6	94	1021.3	8	8	5	27	4	6	10	7	0.7
15	- 9.4	-10.5	2.7	91	1034.6	0	0	9	00	0	7	02	1	-
16	- 9.9	-11.1	2.6	91	1030.0	0	0	9	00	0	3	48	4	-
17	- 0.4	- 0.7	5.8	98	1011.6	8	8	4	25	3	5	66	6	0.0
18	- 1.9	- 3.1	4.9	92	1008.2	8	6	3	06	5	5	73	7	4.5
19	-20.0	-22.2	1.0	83	1028.6	0	0	9	00	0	6	10	0	-
20	- 3.4	- 4.2	4.5	94	1022.6	8	8	4	34	5	5	10	7	0.8
21	- 3.9	- 5.7	4.0	87	1032.4	8	8	5	30	4	6	10	7	0.0
22	2.0	- 0.2	6.0	86	1022.9	8	8	4	28	5	6	10	2	-
23	2.6	2.3	7.2	98	1026.9	8	8	4	27	5	5	60	6	0.6
24	2.0	- 0.2	6.0	86	1024.7	8	8	4	27	6	6	10	6	0.0
25	0.6	- 0.9	5.7	89	1013.5	8	8	4	26	7	6	70	8	0.1
26	- 0.1	- 0.7	5.8	96	1012.2	8	7	3	27	7	5	71	8	2.4
27	1.2	0.4	6.3	94	1011.5	8	8	4	27	5	5	10	7	1.1
28	4.2	2.6	7.4	89	1024.5	8	8	4	27	7	6	10	5	0.0
29	- 1.7	- 2.0	5.3	98	1024.9	0	0	9	00	0	6	10	0	-
30	- 0.2	- 0.8	5.8	96	1028.0	8	8	3	25	4	5	10	2	-
31	- 1.0	- 1.3	5.6	98	1024.4	8	8	4	26	5	6	10	4	-

Godz. 07

DNI	TEMPERATURA POWIETRZA	TEMPERATURA PUNKTU ROSY	PRĘŻNOŚĆ PARY WODNEJ	WILGOTNOŚĆ WZGLĘDNA	CIŚNIENIE ATMOSFERYCZNE	ZACHMURZENIE			WIATR		WIDZIALNOŚĆ	POGODA		OPAD
	T	T_d	e	U	P_o	N	N_h	h	dd	ff	V	ww	W	R
1	1.5	1.0	6.5	96	1016.4	7	7	9	10	1	6	10	1	-
2	2.2	1.7	6.9	96	1019.6	8	8	4	14	1	5	10	1	-
3	1.7	- 0.5	5.9	85	1015.2	6	2	9	13	3	7	03	1	-
4	3.6	1.7	6.9	87	1022.2	8	8	4	27	5	6	10	1	-
5	0.5	0.2	6.2	98	1021.4	8	7	3	28	8	5	71	8	2.1
6	3.8	1.9	7.0	88	1008.3	8	6	4	27	8	6	61	2	0.6
7	0.0	- 1.4	5.5	89	1019.0	7	7	4	32	7	7	22	8	0.2
8	0.5	0.0	6.1	96	1005.9	8	8	4	27	8	6	22	7	1.5
9	- 0.5	- 2.3	5.2	88	1020.8	7	7	4	30	6	7	03	1	-
10	1.9	0.0	6.1	87	1019.1	8	8	4	27	10	6	60	2	0.0
11	- 5.0	- 6.0	3.9	93	1032.3	0	0	9	01	1	7	02	0	-
12	- 6.6	- 7.8	3.4	91	1027.8	0	0	9	11	1	7	02	0	-
13	- 6.2	- 8.1	3.3	86	1018.1	3	3	5	00	0	7	03	0	-
14	- 0.2	- 0.5	5.9	98	1024.3	8	8	4	28	3	6	10	2	-
15	-12.2	-12.6	2.3	96	1034.5	0	0	9	00	0	7	02	0	-
16	-10.3	-11.5	2.5	91	1026.1	1	0	9	00	0	4	10	4	-
17	- 0.8	- 1.2	5.6	97	1010.6	8	8	4	31	3	5	10	6	-
18	- 5.4	- 7.2	3.6	87	1011.1	8	7	3	03	7	5	71	3	1.3
19	-22.2	-24.6	0.3	81	1029.3	0	0	9	00	0	6	10	0	-
20	- 3.5	- 4.9	4.2	90	1026.0	7	7	4	32	5	5	70	2	0.6
21	- 3.2	- 4.7	4.3	89	1030.0	8	8	5	23	2	6	10	2	-
22	1.8	1.3	6.7	96	1022.8	8	8	4	27	9	6	60	5	0.1
23	2.2	0.8	6.5	90	1026.4	8	8	4	26	6	5	60	6	0.4
24	1.5	- 0.7	5.8	85	1022.7	8	8	4	25	5	6	10	2	-
25	0.2	- 0.4	5.9	96	1013.0	8	8	4	27	6	5	70	8	0.5
26	- 2.7	- 6.3	3.8	74	1016.0	3	2	4	34	5	7	03	7	0.8
27	2.4	1.9	7.0	96	1016.3	8	8	4	30	5	5	58	5	0.8
28	3.6	2.3	7.2	91	1026.3	8	8	4	29	7	5	10	5	0.0
29	- 1.7	- 2.3	5.2	96	1023.9	0	0	9	21	1	5	10	0	-
30	- 0.1	- 0.9	5.7	93	1028.3	8	8	4	26	2	6	10	2	-
31	- 0.4	- 1.3	5.6	94	1022.7	8	8	4	25	6	6	10	2	-

Godz. 13

1	5.7	2.6	7.4	81	1017.9	7	7	5	10	1	7	02	2	-
2	6.7	2.5	7.3	74	1015.6	6	0	9	13	2	7	02	1	-
3	5.3	1.7	6.9	77	1015.6	7	7	9	18	3	7	02	2	-
4	5.1	0.8	6.5	73	1023.7	7	7	4	27	7	7	02	2	-
5	3.3	3.1	7.6	98	1019.0	7	7	4	28	9	6	21	7	0.6
6	5.3	1.7	6.9	77	1005.3	7	7	4	30	9	8	08	7	5.8
7	0.9	- 1.4	5.5	85	1020.8	7	7	4	30	6	8	03	1	-
8	1.8	- 0.7	5.8	84	1007.6	7	7	4	28	8	6	10	8	1.3
9	0.8	- 0.9	5.7	98	1021.7	8	8	4	26	7	7	85	2	0.2
10	3.0	2.2	7.2	95	1019.4	8	8	4	27	10	6	60	6	0.1
11	0.2	- 6.5	3.8	61	1032.6	3	1	5	31	3	7	03	0	-
12	0.1	- 4.1	4.5	73	1023.8	0	0	9	19	2	7	02	0	-
13	- 0.9	- 2.8	5.0	87	1016.3	8	8	9	21	3	6	22	1	0.0
14	- 0.3	- 2.1	5.2	88	1028.2	8	8	4	36	5	7	20	2	0.0
15	- 4.9	- 5.2	4.1	98	1032.0	6	6	3	23	1	4	10	4	-
16	- 2.8	- 3.5	4.7	95	1019.9	7	7	7	18	3	6	10	1	-
17	- 1.0	- 2.0	5.3	93	1010.4	8	8	4	29	1	5	10	2	-
18	- 6.9	-10.2	2.8	77	1018.2	5	0	9	03	7	7	36	7	0.9
19	-11.6	-14.6	2.0	79	1026.5	0	0	9	00	0	6	10	0	-
20	- 3.2	- 5.0	4.2	87	1029.1	8	8	4	33	5	6	70	7	0.1
21	- 1.0	- 1.7	5.4	95	1028.6	8	8	4	27	6	5	70	7	0.3
22	2.4	2.1	7.1	98	1023.6	8	7	4	28	8	5	61	6	1.2
23	2.2	0.2	6.2	88	1026.5	8	8	4	26	6	6	60	6	6.1
24	3.1	- 1.2	5.6	74	1019.7	7	7	6	26	5	6	10	2	-
25	0.2	- 2.4	5.1	82	1013.8	7	7	4	27	7	7	25	7	0.3
26	- 2.4	- 4.7	4.3	84	1019.4	7	3	5	28	4	8	03	1	-
27	3.7	3.5	7.8	98	1020.0	8	8	4	29	5	5	60	5	1.3
28	3.4	1.0	6.6	85	1025.9	7	7	5	29	5	6	10	2	-
29	2.0	1.2	6.7	94	1023.5	0	0	9	27	2	6	10	0	-
30	0.6	0.3	6.3	98	1022.0	8	8	2	25	3	3	46	2	-
31	5.2	- 2.4	5.1	93	1022.3	8	8	4	24	6	6	10	2	-

Godz. 19

1	2.1	1.3	6.7	95	1020.4	5	5	5	02	2	5	10	1	-
2	4.3	1.2	6.7	81	1014.3	0	0	9	14	4	7	01	1	-
3	2.9	1.0	6.6	87	1016.6	6	6	9	12	2	7	02	2	-
4	1.9	- 0.5	5.9	86	1025.6	0	0	9	27	6	7	01	8	0.0
5	2.0	0.0	6.1	87	1021.3	5	5	5	27	5	7	01	7	0.5
6	2.1	- 1.2	5.6	79	1009.4	5	5	4	22	9	7	02	8	0.8
7	- 0.3	- 2.2	5.2	88	1018.6	8	8	5	27	6	7	02	2	-
8	2.0	0.0	6.1	87	1010.6	7	7	4	29	9	6	83	2	0.4
9	2.2	1.2	6.6	93	1021.0	8	8	5	27	7	6	10	8	0.2
10	1.3	- 1.0	5.7	85	1023.9	7	7	6	32	4	6	10	6	0.7
11	- 4.0	- 5.2	4.2	91	1032.7	0	0	9	00	0	7	02	0	-
12	- 3.4	- 5.9	3.9	83	1021.8	0	0	9	10	2	7	02	0	-
13	- 1.4	- 2.5	5.1	92	1018.0	7	7	5	00	0	6	10	1	-
14	- 1.9	- 5.4	4.1	77	1032.9	7	7	4	05	2	7	01	2	-
15	- 6.6	- 6.7	3.7	99	1030.7	9	9	.	00	0	1	49	4	0.0
16	- 1.8	- 2.6	5.0	94	1014.7	8	8	4	00	0	5	22	2	0.6
17	- 1.4	- 2.2	5.2	94	1009.4	8	8	4	06	4	6	10	2	-
18	-11.5	-14.4	2.0	79	1025.0	0	0	9	03	1	6	10	3	-
19	- 6.3	-10.7	2.7	69	1021.2	8	8	8	26	7	6	70	1	0.0
20	- 3.9	- 5.1	4.2	92	1032.2	8	8	4	32	3	6	70	2	0.0
21	0.5	- 0.7	5.8	91	1026.2	8	8	4	28	6	5	10	7	0.2
22	3.1	2.6	7.4	97	1025.3	8	8	4	27	7	5	60	6	0.7
23	2.0	0.6	6.4	90	1026.0	8	9	4	27	6	5	60	6	0.0
24	1.2	- 1.7	5.4	81	1016.5	2	2	9	25	6	6	10	1	-
25	- 0.7	- 1.4	5.5	95	1014.2	8	8	4	26	5	7	02	8	0.1
26	- 2.0	- 2.6	5.1	96	1014.0	8	7	4	24	6	4	73	8	1.5
27	4.3	3.2	7.7	93	1022.8	8	8	4	29	6	5	50	6	0.2
28	1.0	- 0.5	5.9	89	1026.1	0	0	9	18	1	6	10	1	-
29	- 0.4	- 1.0	5.7	96	1025.8	8	8	4	27	2	5	10	1	-
30	- 1.1	- 1.1	5.6	100	1026.8	9	9	.	30	2	1	45	5	0.0
31	1.0	- 0.9	5.7	87	1020.4	7	7	4	26	5	6	10	2	-

Godz. 01

DNI	TEMPERATURA POWIETRZA T	TEMPERATURA PUNKTU ROSY T_d	PRĘŻNOŚĆ PARY WODNEJ e	WILGOTNOŚĆ WZGLĘDNA U	CIŚNIENIE ATMOSFERYCZNE P_o	ZACHMURZENIE N	N_h	h	WIATR dd	v	WIDZIALNOŚĆ V	POGODA ww	W	OPAD R
1	- 1.4	- 1.9	5.3	97	.	2	2	8	22	5	8	02	1	-
2	- 4.8	- 5.1	4.2	98	.	9	9	.	22	15	0	49	3	0.2
3	- 4.0	- 4.2	4.5	99	.	9	9	.	22	24	0	49	3	0.5
4	- 3.8	- 4.0	4.6	99	.	9	9	.	27	11	0	49	1	-
5	- 5.0	- 5.3	4.1	98	.	9	9	.	27	27	0	49	3	0.1
6	- 4.0	- 4.2	4.5	99	.	7	7	.	27	20	8	48	4	-
7	- 8.5	- 8.7	3.2	97	.	9	9	.	27	25	0	49	3	0.3
8	- 5.3	- 6.0	3.9	95	.	7	6	.	27	30	8	48	4	0.2
9	- 8.2	- 8.4	3.2	97	.	9	9	.	32	18	0	71	4	0.3
10	- 5.7	- 6.4	3.8	95	.	1	0	9	29	17	8	38	3	-
11	- 3.7	- 3.9	4.6	99	.	9	9	.	32	10	0	56	7	2.3
12	- 1.8	-10.7	2.7	51	.	1	0	9	14	14	9	02	0	-
13	- 5.4	- 6.1	3.9	95	.	5	2	.	20	24	9	48	3	0.2
14	- 7.7	- 8.3	3.3	96	.	9	9	.	34	14	0	49	7	0.2
15	- 9.8	-13.8	2.1	71	.	0	0	9	16	12	9	02	4	-
16	- 2.0	- 6.0	3.9	74	.	0	0	9	20	17	9	02	0	-
17	- 2.0	- 7.0	3.6	69	.	0	0	9	29	4	9	01	0	-
18	-10.6	-11.0	2.6	96	.	9	9	.	36	20	0	73	4	3.8
19	-13.6	-20.4	1.2	58	.	0	0	9	36	3	9	02	1	-
20	- 9.2	- 9.5	3.0	97	.	9	9	.	34	18	0	71	4	2.0
21	- 9.5	-10.7	2.7	91	.	7	7	.	36	20	8	48	3	-
22	- 4.2	- 6.3	3.8	84	.	5	4	7	32	22	9	38	7	0.3
23	- 1.7	- 9.8	2.9	54	.	0	0	9	29	20	9	02	0	-
24	- 6.5	- 6.9	3.6	97	.	-9	9	.	32	14	0	49	7	0.2
25	- 8.1	- 9.1	3.1	92	.	7	7	.	29	30	8	70	4	1.4
26	- 6.8	- 6.9	3.6	99	.	9	9	.	32	24	0	73	4	2.9
27	- 2.5	- 2.8	5.0	98	.	9	9	.	34	27	0	49	3	0.2
28	0.1	0.1	6.2	100	.	0	0	9	32	17	9	02	0	-
29	6.8	- 7.8	3.4	34	.	0	0	9	27	21	9	02	0	-
30	- 5.0	- 5.6	4.0	95	.	5	5	.	36	4	8	48	4	0.1
31	1.8	- 1.4	5.5	78	.	0	0	9	22	30	9	02	0	-

Godz. 07

DNI	TEMPERATURA POWIETRZA T	TEMPERATURA PUNKTU ROSY T_d	PRĘŻNOŚĆ PARY WODNEJ e	WILGOTNOŚĆ WZGLĘDNA U	CIŚNIENIE ATMOSFERYCZNE P_o	ZACHMURZENIE N	N_h	h	WIATR dd	v	WIDZIALNOŚĆ V	POGODA ww	W	OPAD R
1	- 1.8	- 2.3	5.1	96	.	9	9	.	00	0	0	71	4	0.8
2	- 6.0	- 6.4	3.8	97	.	9	9	.	22	28	0	49	3	0.5
3	- 1.3	- 1.5	5.5	99	.	4	4	7	22	16	9	01	4	0.6
4	- 5.8	- 6.2	3.8	97	.	9	9	.	27	16	0	49	4	0.1
5	- 4.6	- 4.8	4.3	98	.	9	9	.	32	25	0	71	4	1.8
6	- 2.2	- 2.2	5.2	100	.	9	9	.	27	26	0	49	3	0.4
7	- 9.2	- 9.5	3.0	97	.	3	3	.	25	17	8	48	4	0.2
8	- 6.7	- 7.2	3.6	96	.	9	9	.	32	34	0	70	4	1.5
9	- 8.3	- 8.9	3.1	95	.	9	9	.	32	19	0	70	4	1.7
10	- 4.0	- 4.2	4.5	99	.	9	9	.	32	22	0	71	4	0.1
11	- 5.3	- 5.6	4.0	98	.	9	9	.	34	17	0	49	5	1.2
12	- 6.8	- 7.6	3.4	94	.	6	6	.	20	21	9	48	1	-
13	- 6.2	- 7.0	3.6	94	.	9	9	.	22	12	0	49	3	0.2
14	- 9.2	- 9.9	2.9	95	.	9	9	.	34	17	0	49	7	0.7
15	- 7.8	-15.0	1.9	57	.	0	0	9	18	11	9	02	0	-
16	- 0.5	- 7.4	3.5	61	.	0	0	9	20	16	9	02	0	-
17	- 3.6	-11.2	2.6	56	.	2	0	9	29	3	9	03	0	-
18	-14.0	-14.5	2.0	95	.	9	9	.	36	19	0	71	4	5.7
19	-13.4	-18.6	1.4	65	.	2	0	9	34	1	9	02	0	-
20	-11.4	-11.8	2.5	98	.	7	7	.	34	17	8	48	7	1.8
21	- 4.8	- 5.2	4.1	96	.	9	9	.	34	16	0	71	4	0.8
22	- 4.0	- 4.5	4.4	96	.	9	9	.	34	28	0	49	3	0.2
23	- 5.4	- 5.7	4.0	98	.	9	9	.	32	20	0	49	1	0.1
24	- 7.2	- 7.7	3.4	96	.	9	9	.	25	24	0	49	4	0.2
25	- 8.6	- 9.2	3.0	95	.	8	7	.	27	32	8	70	4	3.5
26	-11.2	-11.6	2.5	96	.	9	9	.	34	26	0	71	4	7.2
27	- 2.7	- 3.0	4.9	97	.	9	9	.	32	25	0	56	4	0.3
28	1.8	0.0	6.1	88	.	0	0	9	32	23	9	02	0	-
29	6.4	- 8.2	3.3	35	.	0	0	9	27	21	9	02	0	-
30	- 2.7	- 5.4	4.1	82	.	0	0	9	25	3	9	02	1	-
31	0.4	- 4.1	4.5	70	.	0	0	9	25	31	9	02	0	-

Godz. 13

1	- 4.1	- 4.6	4.3	96	.	9	9	.	36	5	0	71	4	8.2
2	- 4.6	- 4.8	4.3	98	.	9	9	.	22	26	0	49	3	0.5
3	1.6	- 1.7	5.4	78	.	6	6	7	22	5	9	03	1	-
4	- 6.8	- 7.3	3.5	96	.	7	7	.	27	19	7	71	4	2.1
5	- 3.2	- 3.3	4.8	99	.	9	9	.	32	22	0	70	4	0.9
6	- 4.0	- 4.2	4.5	99	.	9	9	.	29	33	0	87	7	0.7
7	- 7.7	- 8.7	3.2	93	.	7	6	.	32	18	9	48	3	-
8	- 7.5	- 7.7	3.4	98	.	9	9	.	32	30	0	71	4	2.4
9	- 5.2	- 5.5	4.0	98	.	9	9	.	32	17	0	70	4	0.3
10	- 2.0	- 2.0	5.3	100	.	9	9	.	34	18	0	56	7	1.8
11	- 4.0	-17.8	1.5	33	.	1	0	9	34	5	9	02	4	-
12	- 5.3	- 6.7	3.7	91	.	0	0	9	20	28	9	01	3	0.1
13	- 7.9	- 8.9	3.1	93	.	7	6	.	25	14	8	48	4	0.2
14	- 9.1	- 9.8	2.9	95	.	9	9	.	36	13	0	70	4	0.9
15	- 7.0	-11.2	2.6	73	.	0	0	9	20	7	9	02	0	-
16	- 8.4	- 7.0	3.6	62	.	0	0	9	20	5	9	02	0	-
17	- 5.6	- 6.0	3.9	97	.	7	6	.	04	11	9	48	1	-
18	-15.0	-22.5	1.0	54	.	0	0	9	02	8	9	02	7	0.0
19	-10.9	-16.4	1.7	62	.	0	0	9	34	14	9	38	0	-
20	- 8.9	-13.8	2.1	69	.	0	0	9	36	7	9	02	3	-
21	- 5.2	- 5.9	3.9	95	.	9	9	.	34	19	0	70	4	2.7
22	-10.8	- 2.0	5.3	98	.	9	9	.	34	18	0	49	5	1.0
23	- 5.2	- 5.5	4.0	98	.	9	9	.	32	16	0	49	4	0.1
24	- 7.0	- 7.5	3.5	96	.	9	9	.	27	24	0	70	4	0.9
25	- 8.0	- 8.6	3.2	96	.	7	6	.	27	20	8	71	4	5.1
26	- 8.6	- 9.2	3.0	95	.	9	9	.	34	24	0	71	4	2.2
27	- 1.4	- 1.6	5.4	99	.	9	9	.	32	22	0	49	5	0.1
28	6.8	- 3.8	4.6	46	.	0	0	9	29	16	9	02	0	-
29	4.2	- 5.7	4.0	49	.	0	0	9	27	27	9	02	0	-
30	- 2.8	- 6.0	3.9	78	.	0	0	9	25	15	9	02	0	-
31	- 0.5	- 0.8	5.7	98	.	7	3	.	27	25	8	48	1	-

Godz. 19

1	- 3.3	- 3.7	4.6	97	.	6	6	8	00	0	8	28	7	1.8
2	- 3.7	- 4.2	4.5	97	.	9	9	.	22	25	0	49	3	0.4
3	- 0.3	- 0.6	5.8	98	.	5	0	9	29	4	9	02	2	-
4	- 6.2	- 6.2	3.8	99	.	9	9	.	27	17	0	49	7	0.3
5	- 5.3	- 5.6	4.0	98	.	9	9	.	34	12	0	49	7	0.2
6	- 7.0	- 7.5	3.5	96	.	9	9	.	32	27	0	49	8	4.2
7	- 7.5	- 8.0	3.3	96	.	9	9	.	27	18	0	49	8	0.2
8	- 8.0	- 8.2	3.3	97	.	9	9	.	32	26	0	70	4	1.8
9	- 6.8	- 7.3	3.5	96	.	4	3	.	27	19	8	48	7	0.5
10	- 3.5	- 3.6	4.7	99	.	9	9	.	34	16	0	48	6	3.3
11	0.0	-10.7	2.7	44	.	1	0	9	18	7	9	02	0	-
12	- 7.2	- 7.7	3.4	96	.	7	4	.	20	29	8	48	3	0.1
13	- 7.9	- 8.5	3.2	96	.	9	9	.	34	20	0	70	4	0.2
14	-10.3	-11.1	2.6	94	.	9	9	.	36	11	0	49	7	0.8
15	- 5.1	- 9.8	2.9	69	.	0	0	9	18	5	9	02	0	-
16	- 1.0	- 7.0	3.6	64	.	1	0	9	29	3	9	02	0	-
17	-10.7	-11.1	2.6	96	.	9	9	.	36	17	0	49	4	0.1
18	-15.0	-16.7	1.6	87	.	8	7	.	02	7	8	48	3	-
19	- 7.6	- 7.8	3.4	98	.	9	9	.	34	28	0	70	4	0.0
20	-11.2	-12.5	2.3	90	.	1	0	9	34	11	9	03	0	-
21	- 5.1	- 5.7	4.0	95	.	9	9	.	34	18	0	70	4	1.0
22	0.3	- 1.4	5.5	89	.	3	3	7	29	17	9	01	4	-
23	- 6.0	- 6.4	3.8	97	.	9	9	.	32	18	0	70	4	0.3
24	- 7.3	- 7.8	3.4	96	.	9	9	.	25	32	0	49	7	0.5
25	- 7.4	- 7.6	3.5	98	.	9	9	.	27	20	0	71	4	2.7
26	- 4.6	- 4.8	4.3	98	.	7	7	.	27	29	7	48	7	2.0
27	- 4.0	- 4.5	4.4	96	.	2	0	9	32	15	9	01	4	-
28	6.0	- 8.7	3.7	38	.	0	0	9	27	20	9	02	8	-
29	1.0	-11.7	2.5	37	.	0	0	9	29	16	9	02	0	-
30	- 0.8	- 3.5	4.7	82	.	0	0	9	22	13	9	02	0	-
31	- 3.2	- 3.6	4.7	97	.	7	6	.	27	32	8	48	2	0.1

Godz. 01

DNI	TEMPERATURA POWIETRZA T	TEMPERATURA PUNKTU ROSY T_d	PRĘŻNOŚĆ PARY WODNEJ e	WILGOTNOŚĆ WZGLĘDNA U	CIŚNIENIE ATMOSFERYCZNE P_o	ZACHMURZENIE N	N_h	h	WIATR dd	v	WIDZIALNOŚĆ V	POGODA ww	W	OPAD R
1	− 0.2	− 0.5	5.9	98	1016.0	0	0	9	12	2	6	10	1	−
2	− 2.4	− 2.7	5.0	98	1021.6	0	0	9	13	2	5	10	0	−
3	0.4	− 0.4	5.9	94	1017.7	8	8	4	14	4	6	10	2	−
4	3.8	1.0	6.6	82	1018.5	8	8	5	21	4	7	02	1	−
5	2.9	− 1.2	5.6	75	1020.9	8	8	5	24	7	6	10	1	−
6	1.1	0.0	6.1	91	1016.4	8	8	4	24	4	6	10	1	−
7	0.7	− 0.7	5.8	89	1009.3	7	7	4	29	7	7	01	8	0.1
8	0.8	− 2.2	5.2	81	1010.2	8	8	4	22	6	7	03	1	−
9	0.0	− 0.9	5.7	94	1012.3	2	2	4	30	7	7	01	8	0.4
10	2.7	0.8	6.5	87	1015.4	8	8	4	26	7	7	21	8	0.1
11	− 1.9	− 3.3	4.8	90	1025.5	0	0	9	29	2	7	02	1	−
12	− 4.2	− 5.8	4.0	89	1030.4	5	5	5	24	2	7	02	1	−
13	− 4.2	− 7.8	3.4	78	1029.6	0	0	9	14	1	7	02	0	−
14	− 0.8	− 2.2	5.2	90	1019.3	8	8	5	24	5	6	85	1	0.0
15	− 5.5	− 6.9	3.6	90	1022.9	7	7	5	27	1	7	02	1	−
16	− 5.5	− 6.9	3.6	90	1027.6	0	0	9	24	3	6	10	0	−
17	0.4	− 1.7	5.4	86	1010.9	8	8	5	21	3	7	02	7	0.1
18	− 1.5	− 1.7	5.4	99	1006.7	8	8	4	05	4	6	71	8	1.0
19	−20.7	−22.1	1.0	89	1026.5	0	0	9	24	1	7	02	0	−
20	− 6.2	− 8.1	3.3	86	1019.3	8	8	5	26	4	7	02	7	1.2
21	− 9.4	−10.1	2.8	95	1030.7	8	8	3	00	0	5	28	1	−
22	1.5	0.6	6.4	93	1017.5	8	8	4	26	9	7	02	2	−
23	3.4	2.6	7.4	94	1023.0	8	8	3	27	5	6	10	5	0.1
24	2.2	1.0	6.6	92	1021.7	8	8	4	27	6	6	10	2	−
25	0.5	− 0.7	5.8	91	1011.9	8	8	6	23	7	5	71	1	0.0
26	− 1.0	− 2.0	5.3	93	1010.4	8	8	5	25	2	6	86	1	0.1
27	− 0.3	− 0.9	5.7	96	1008.1	7	7	4	24	6	6	85	7	1.9
28	3.7	3.0	7.6	95	1021.3	8	8	3	26	6	6	50	5	0.1
29	1.2	− 0.9	5.7	85	1022.7	0	0	9	24	5	6	10	0	−
30	0.0	− 0.3	6.0	98	1025.6	8	8	4	27	4	5	10	5	0.0
31	− 1.1	− 2.1	5.2	93	1023.2	0	0	9	24	2	6	10	1	−

Godz. 07

DNI	TEMPERATURA POWIETRZA T	TEMPERATURA PUNKTU ROSY T_d	PRĘŻNOŚĆ PARY WODNEJ e	WILGOTNOŚĆ WZGLĘDNA U	CIŚNIENIE ATMOSFERYCZNE P_o	ZACHMURZENIE N	N_h	h	WIATR dd	v	WIDZIALNOŚĆ V	POGODA ww	W	OPAD R
1	2.3	1.5	6.8	95	1017.1	7	7	5	12	2	6	10	1	−
2	− 2.5	− 2.8	5.0	98	1021.4	3	0	9	11	2	5	10	0	−
3	− 0.3	− 0.9	5.7	96	1017.7	8	8	4	13	4	5	10	2	−
4	3.4	1.5	6.8	87	1021.0	8	8	5	21	4	7	02	2	−
5	1.9	0.8	6.5	92	1016.0	8	8	4	24	6	6	80	2	0.8
6	3.2	0.4	6.3	83	1006.2	8	8	4	25	8	7	60	2	0.0
7	0.7	− 0.7	5.8	89	1014.4	8	8	4	30	6	7	02	2	−
8	− 0.9	− 1.2	5.6	98	1004.6	8	8	4	22	7	6	71	3	1.1
9	− 1.9	− 3.8	4.6	87	1017.3	1	1	4	27	4	8	03	0	−
10	2.6	− 0.2	6.0	81	1014.5	8	8	4	26	9	7	25	2	0.0
11	− 3.7	− 4.8	4.3	92	1028.6	0	0	9	28	2	7	02	0	−
12	− 5.2	− 6.9	3.6	89	1026.1	3	3	5	15	1	7	03	1	−
13	− 4.1	− 7.8	3.4	76	1017.2	6	0	9	00	0	7	03	1	−
14	0.1	− 0.4	5.9	96	1022.2	8	8	4	25	3	6	10	8	0.2
15	− 6.1	− 7.2	3.5	92	1032.8	8	8	5	25	3	6	10	2	−
16	− 7.9	− 9.3	3.0	90	1025.4	1	0	9	00	0	6	10	0	−
17	0.0	− 1.4	5.5	89	1010.1	8	8	5	27	3	7	02	2	−
18	− 4.5	− 5.1	4.2	96	1006.8	8	8	4	04	6	4	73	3	4.8
19	−22.6	−24.0	0.9	98	1027.2	0	0	9	27	1	6	10	0	−
20	− 4.9	− 6.5	3.8	88	1022.5	6	6	5	33	3	7	01	2	−
21	− 4.7	− 6.3	3.8	89	1028.6	8	8	5	27	6	7	02	2	−
22	2.1	1.3	6.7	95	1016.8	8	8	3	26	9	6	51	2	0.1
23	2.6	1.8	7.0	95	1023.2	8	8	4	27	6	6	50	2	0.0
24	2.2	0.2	6.2	88	1020.5	8	8	4	27	7	6	10	2	−
25	0.7	− 0.5	5.9	91	1010.2	8	8	5	27	7	7	22	7	2.3
26	− 1.9	− 4.1	4.5	85	1012.5	6	4	5	32	4	8	01	8	3.9
27	1.5	1.0	6.6	98	1013.0	8	8	3	27	3	5	51	8	1.1
28	3.6	3.1	7.6	97	1022.9	8	8	3	27	6	6	50	5	0.0
29	0.8	− 0.9	5.7	87	1021.3	0	0	9	22	5	7	02	0	−
30	0.1	− 0.2	6.0	98	1026.6	8	8	4	25	3	5	10	2	−
31	− 1.0	− 2.0	5.3	93	1021.6	8	8	4	27	5	7	02	1	−

Godz. 13

1	4.7	3.0	7.6	89	1018.4	6	4	6	29	2	6	10	2	−
2	1.5	1.3	6.7	96	1019.1	7	0	9	12	3	7	03	2	−
3	5.0	1.4	7.3	85	1016.7	8	0	9	16	4	7	03	2	−
4	4.8	2.1	7.1	83	1022.0	7	6	5	24	5	7	01	2	−
5	3.0	2.2	7.2	95	1015.4	8	8	4	25	8	7	80	2	1.1
6	5.1	2.5	7.3	83	1000.7	7	7	4	27	8	7	02	6	4.0
7	1.7	− 0.2	6.0	87	1017.1	7	7	4	29	4	8	03	8	0.2
8	1.7	− 0.8	5.8	83	1003.9	8	8	4	27	8	7	03	7	0.1
9	1.0	− 1.9	5.3	79	1019.2	1	1	4	24	5	8	01	0	−
10	3.0	1.9	7.0	90	1015.1	8	8	4	27	9	7	25	2	0.2
11	0.3	− 5.4	4.1	65	1025.9	0	0	9	29	3	8	02	0	−
12	2.1	− 5.4	4.1	58	1024.1	1	1	9	18	1	8	02	0	−
13	0.3	− 7.8	3.4	54	1016.0	8	3	6	21	2	7	03	2	−
14	0.2	− 0.7	5.8	94	1025.8	8	6	4	27	2	6	70	2	0.0
15	− 4.6	− 6.2	3.8	88	1031.1	6	6	5	24	3	7	01	2	−
16	0.9	− 3.8	4.6	71	1018.7	0	0	9	20	3	8	01	1	−
17	0.2	− 0.7	5.8	93	1009.9	8	8	4	27	1	6	10	5	0.0
18	− 6.4	− 7.9	3.4	89	1014.0	8	8	4	01	6	6	71	3	1.1
19	−10.7	−13.2	2.7	79	1025.0	2	0	9	22	2	7	03	0	−
20	− 5.4	− 6.4	3.8	92	1025.8	4	3	4	32	4	6	85	8	0.1
21	− 1.9	− 3.0	4.9	91	1025.4	8	8	5	27	5	6	10	8	0.0
22	3.0	2.5	7.3	96	1018.7	8	6	3	27	7	6	61	5	1.2
23	2.5	1.5	6.8	92	1023.1	8	6	3	27	7	6	60	5	0.2
24	3.6	− 0.5	5.9	75	1017.3	7	7	6	24	6	6	10	2	−
25	0.5	− 0.9	5.7	89	1030.1	5	5	3	27	6	7	26	2	0.3
26	− 2.8	− 6.3	3.8	78	1016.8	4	0	9	27	3	8	03	1	−
27	2.3	1.8	6.9	96	1017.7	8	8	4	25	2	6	10	6	0.2
28	1.7	1.4	7.0	88	1022.2	8	8	4	27	5	6	10	5	0.0
29	4.3	1.0	6.6	78	1021.6	0	0	9	27	3	8	02	0	−
30	1.1	0.3	6.2	94	1027.1	8	8	4	22	3	6	10	2	−
31	0.3	− 1.7	5.4	87	1020.3	7	7	4	24	7	6	10	2	−

Godz. 19

1	0.9	0.4	6.3	96	1020.2	1	0	9	14	2	6	10	1	−
2	0.4	− 0.2	6.0	96	1018.2	6	6	4	15	3	6	10	1	−
3	0.7	− 0.7	5.8	89	1017.8	0	0	9	12	2	7	02	1	−
4	3.9	0.6	6.4	79	1022.7	8	8	5	26	4	6	10	2	−
5	0.2	− 0.7	5.8	94	1015.1	0	0	9	25	3	7	02	8	1.3
6	3.0	0.6	6.4	85	1003.0	8	8	4	29	8	7	02	8	0.0
7	0.8	− 0.9	5.7	87	1016.1	8	8	5	25	5	8	03	2	−
8	1.3	0.5	6.3	94	1005.6	8	8	4	27	6	7	02	2	−
9	1.6	0.6	6.4	94	1017.8	8	8	4	24	7	7	02	8	0.0
10	0.9	0.0	6.1	93	1020.1	6	6	6	27	5	7	01	8	0.8
11	− 2.7	− 4.7	4.3	86	1030.6	0	0	9	27	2	7	02	8	−
12	− 2.5	− 7.0	3.6	71	1032.5	0	0	9	14	2	8	02	0	−
13	0.2	− 1.9	5.3	86	1016.1	8	8	6	24	1	7	02	2	−
14	− 3.7	− 5.4	4.1	88	1031.0	6	6	5	34	2	6	10	7	0.0
15	− 5.4	− 7.2	3.6	87	1029.4	0	0	9	24	2	6	10	1	−
16	0.7	− 2.7	5.0	77	1013.7	8	8	5	21	7	7	03	1	−
17	− 0.4	− 1.3	5.6	94	1009.4	8	8	3	07	4	5	10	2	−
18	−12.0	−13.4	2.2	89	1021.8	1	1	9	32	2	7	01	7	0.0
19	− 9.7	−13.8	2.1	72	1020.0	8	8	5	25	6	7	02	1	−
20	− 9.3	−10.0	2.9	95	1030.1	6	6	5	25	2	6	10	8	0.0
21	0.0	− 0.8	5.7	94	1023.2	8	8	5	27	5	6	10	2	−
22	3.0	2.7	7.4	98	1020.8	8	8	3	28	5	6	20	6	0.2
23	2.4	0.6	6.4	80	1023.4	8	8	4	27	6	6	10	6	0.0
24	1.9	− 1.4	5.5	78	1014.3	7	7	6	24	5	6	10	2	−
25	− 1.7	− 3.8	4.6	86	1011.9	4	4	5	27	7	8	03	8	0.0
26	− 2.4	− 3.3	4.8	93	1013.9	8	6	4	27	5	6	73	1	0.0
27	3.1	2.8	7.5	98	1019.7	7	7	4	27	4	6	50	5	0.3
28	3.2	1.0	6.6	86	1023.4	0	0	9	27	4	6	10	1	−
29	0.0	− 1.2	5.6	92	1022.9	8	8	3	27	4	3	42	1	−
30	0.3	0.0	6.1	98	1025.8	8	8	3	22	3	5	10	2	−
31	0.7	− 1.9	5.3	83	1019.4	8	8	5	25	5	7	02	2	−

Godz. 01

DNI	TEMPERATURA POWIETRZA T	TEMPERATURA PUNKTU ROSY T_d	PREŻNOŚĆ PARY WODNEJ e	WILGOTNOŚĆ WZGLĘDNA U	CIŚNIENIE ATMOSFERYCZNE P_o	ZACHMURZENIE N	N_h	h	WIATR dd	v	WIDZIALNOŚĆ V	POGODA ww	W	OPAD R
1	3.8	2.6	7.3	92	1013.0	7	7	5	00	0	6	10	2	-
2	2.1	1.8	7.0	98	1020.3	8	8	4	15	1	4	21	5	0.2
3	5.7	3.2	7.7	85	1011.0	7	7	5	17	2	6	10	1	-
4	1.2	0.7	6.4	96	1020.1	7	7	5	20	5	6	10	1	-
5	3.9	- 0.9	5.7	70	1024.5	8	8	5	25	8	7	03	2	-
6	4.6	1.7	6.9	81	1019.5	7	7	5	24	6	7	02	2	-
7	1.2	- 0.5	5.9	83	1019.4	4	4	5	31	7	7	03	8	0.1
8	2.6	- 1.4	5.5	75	1012.4	8	8	4	23	8	7	03	2	-
9	2.0	- 0.9	5.7	80	1020.6	7	7	5	27	8	7	03	2	-
10	2.1	- 1.2	5.6	79	1022.3	7	7	5	22	4	7	01	1	-
11	1.0	0.5	6.3	96	1025.1	6	6	5	36	3	6	10	5	0.2
12	- 5.0	- 5.6	4.0	95	1028.3	0	0	9	00	0	2	42	4	-
13	- 0.2	- 3.0	4.9	82	1016.5	6	6	5	18	5	7	03	1	-
14	1.1	- 1.2	5.6	85	1021.9	8	8	4	25	2	6	10	2	-
15	- 4.0	- 4.5	4.4	96	1033.7	0	0	9	00	0	7	01	1	-
16	- 6.2	- 7.0	3.6	94	1027.6	4	4	5	15	1	2	44	4	-
17	- 0.2	- 1.2	5.6	93	1011.8	8	8	5	00	0	6	10	2	-
18	- 1.1	- 1.2	5.6	99	1008.9	8	6	2	01	5	3	71	4	2.4
19	-13.6	-15.2	1.9	88	1028.1	0	0	9	21	2	5	10	0	-
20	- 2.3	- 2.9	4.9	96	1025.1	8	8	5	31	4	7	22	3	0.2
21	- 2.8	- 4.7	4.3	81	1023.4	8	8	5	26	2	7	02	2	-
22	2.7	0.0	6.1	83	1027.4	7	7	5	25	4	5	10	2	-
23	3.8	1.9	6.6	82	1028.7	8	8	4	24	5	6	10	6	0.4
24	3.2	0.4	6.3	81	1026.2	8	8	5	25	4	7	02	2	-
25	1.3	- 0.5	5.9	88	1015.6	8	8	4	24	6	7	68	7	0.0
26	0.7	0.2	6.2	96	1014.0	8	6	3	28	6	6	71	8	1.2
27	3.8	3.3	7.7	97	1014.0	8	6	3	28	8	7	61	7	7.6
28	5.0	2.1	7.1	81	1027.4	8	8	5	26	5	7	02	2	-
29	- 1.2	- 1.5	5.5	93	1025.1	0	0	9	18	1	3	46	0	-
30	- 1.6	- 2.1	5.2	96	1028.1	0	0	9	18	3	3	46	1	-
31	- 2.4	- 3.3	4.8	94	1023.7	0	0	9	17	4	4	10	0	-

Godz. 07

DNI	TEMPERATURA POWIETRZA T	TEMPERATURA PUNKTU ROSY T_d	PREŻNOŚĆ PARY WODNEJ e	WILGOTNOŚĆ WZGLĘDNA U	CIŚNIENIE ATMOSFERYCZNE P_o	ZACHMURZENIE N	N_h	h	WIATR dd	v	WIDZIALNOŚĆ V	POGODA ww	W	OPAD R
1	3.5	2.8	7.4	95	1016.2	8	8	5	06	1	6	10	2	-
2	2.2	0.9	6.5	91	1015.8	0	0	9	15	5	5	28	1	-
3	5.4	2.3	7.2	80	1011.6	6	3	5	21	8	6	10	2	-
4	3.8	1.5	6.8	85	1022.2	7	7	5	23	5	6	10	2	-
5	3.4	0.6	6.4	83	1022.4	8	5	4	25	6	6	68	2	0.2
6	4.3	3.0	7.6	80	1010.5	7	7	5	24	9	7	02	2	-
7	0.5	- 0.9	5.7	89	1022.8	6	6	4	31	8	7	01	1	-
8	2.8	0.8	6.5	87	1008.5	5	5	4	24	9	7	25	2	0.1
9	1.4	0.2	6.2	92	1022.2	7	7	5	28	5	7	02	1	-
10	3.5	- 0.9	5.7	73	1021.3	8	8	5	27	6	7	02	2	-
11	- 3.4	- 3.7	4.6	98	1031.9	0	0	9	00	0	6	10	1	-
12	- 2.4	- 3.5	4.7	90	1024.5	0	0	9	15	2	4	28	4	-
13	0.2	- 1.9	5.3	87	1014.4	6	6	5	18	3	6	10	2	-
14	0.6	- 0.5	5.9	91	1025.1	8	8	4	29	5	6	10	2	-
15	- 5.2	- 5.9	3.9	95	1032.5	2	0	9	00	0	6	10	1	-
16	- 2.6	- 2.9	4.9	98	1022.7	0	0	9	16	2	4	10	4	-
17	- 0.8	- 1.9	5.3	91	1011.0	8	8	5	00	0	6	10	2	-
18	- 3.8	- 5.3	4.1	90	1014.1	4	4	4	36	7	7	01	7	1.0
19	-14.5	-16.2	1.7	87	1027.5	0	0	9	18	2	5	10	0	-
20	- 2.4	- 3.0	4.9	96	1028.9	8	8	5	32	3	7	22	2	0.0
21	- 2.0	- 2.6	5.0	97	1030.5	8	8	5	22	3	6	70	2	0.1
22	3.9	1.5	6.8	85	1026.1	8	8	5	27	8	6	10	2	-
23	3.2	0.4	6.3	81	1027.5	8	8	5	27	3	6	10	2	-
24	3.2	0.4	6.3	81	1023.6	8	8	5	24	6	7	02	2	-
25	1.1	0.2	6.2	93	1015.6	8	8	4	24	4	7	70	6	0.3
26	0.0	- 1.2	5.6	91	1018.4	6	6	5	31	5	7	02	7	0.9
27	5.7	5.0	8.7	95	1018.4	8	6	2	27	8	7	60	6	2.0
28	1.0	0.2	6.2	95	1028.3	0	0	9	22	2	7	02	1	-
29	- 2.8	- 3.2	4.8	97	1023.5	0	0	9	18	2	4	10	4	-
30	- 1.4	- 1.6	5.4	99	1028.7	8	8	5	18	3	3	48	4	-
31	- 3.8	- 4.3	4.4	96	1023.0	0	0	9	18	2	6	10	0	-

Godz. 13

1	3.0	2.7	7.4	98	1017.8	8	6	3	31	2	3	61	5	0.1
2	7.7	3.2	7.7	73	1011.9	5	1	5	18	10	7	01	1	-
3	6.2	2.6	7.4	78	1013.3	7	4	5	19	7	7	02	2	-
4	5.3	1.9	7.0	79	1024.2	6	6	5	24	7	6	10	2	-
5	4.5	2.3	7.2	86	1022.2	8	8	4	27	7	6	10	7	0.2
6	6.1	3.4	7.8	82	1009.2	5	5	4	26	10	7	25	6	1.9
7	1.5	- 0.5	5.6	87	1022.9	6	6	4	27	7	7	01	1	-
8	4.1	- 0.5	5.9	72	1010.9	5	5	4	25	10	8	01	2	-
9	2.8	1.0	6.6	89	1022.9	8	8	4	24	4	7	20	1	0.0
10	3.6	3.1	7.6	97	1022.5	8	6	2	28	4	5	51	5	0.1
11	2.2	- 3.0	4.9	68	1022.1	2	0	9	00	0	8	03	0	-
12	2.7	- 3.0	4.2	57	1020.4	0	0	9	18	5	7	02	0	-
13	3.0	- 1.7	5.4	72	1014.6	7	7	5	15	2	6	10	2	-
14	0.6	0.0	6.1	96	1029.2	8	8	4	32	2	6	10	7	0.5
15	- 0.4	- 2.4	5.1	86	1031.1	0	0	9	00	0	4	10	0	-
16	1.0	- 1.4	5.5	82	1017.0	7	4	5	19	5	6	10	1	-
17	- 0.2	- 2.2	5.2	86	1009.5	8	8	4	36	1	6	10	2	-
18	- 4.8	-11.2	2.6	62	1030.8	0	0	9	01	5	8	01	0	-
19	- 7.0	-10.7	2.7	75	1026.2	0	0	9	19	3	4	10	4	-
20	- 2.1	- 3.8	4.6	87	1031.3	7	7	5	31	5	7	03	2	-
21	1.4	0.9	6.5	96	1030.2	8	8	3	30	5	3	51	7	0.5
22	4.2	3.7	8.0	97	1027.2	8	8	4	28	4	4	51	2	0.0
23	3.8	- 0.9	5.7	70	1028.1	7	7	4	23	5	6	10	2	-
24	4.7	- 0.5	5.9	68	1020.2	7	7	5	23	7	7	02	2	-
25	2.4	- 0.5	5.9	82	1015.6	5	5	4	23	6	7	01	8	1.2
26	0.2	- 2.7	5.0	80	1021.4	5	2	6	25	6	7	01	8	0.9
27	5.9	5.0	8.7	93	1022.3	8	8	4	28	9	6	51	6	0.5
28	5.7	2.6	7.4	81	1026.6	0	0	9	19	2	5	10	0	-
29	- 0.1	- 0.1	6.1	100	1025.6	9	9	*	28	2	3	45	4	0.0
30	- 0.4	- 1.0	5.7	96	1027.8	6	4	5	19	4	3	46	2	-
31	1.9	0.0	6.1	87	1021.5	7	7	5	19	3	4	10	1	-

Godz. 19

1	2.1	1.6	6.8	96	1021.1	8	6	2	30	2	4	51	6	0.6
2	5.9	2.8	7.5	81	1010.7	0	0	9	18	8	6	10	1	-
3	3.2	1.7	6.9	89	1015.5	0	0	9	17	2	7	02	1	-
4	3.6	- 0.9	5.7	73	1026.2	7	7	5	24	5	6	10	1	-
5	5.0	2.6	7.4	86	1023.2	7	7	5	25	3	6	10	2	-
6	3.4	0.6	6.4	82	1014.4	5	5	4	31	7	7	03	8	0.3
7	2.0	- 2.2	5.2	76	1019.0	7	7	4	23	3	7	02	1	-
8	3.1	- 0.9	5.7	76	1015.3	5	5	5	29	5	7	01	8	0.0
9	3.6	- 0.2	6.0	76	1024.0	6	6	4	25	5	7	01	2	-
10	4.2	3.7	8.0	97	1024.7	8	6	2	25	3	5	20	6	0.4
11	- 3.4	- 3.8	4.6	97	1031.2	9	9	.	18	1	1	47	1	-
12	0.7	- 4.4	4.4	68	1018.1	0	0	9	15	5	7	02	0	-
13	1.2	- 1.4	5.5	83	1018.3	8	8	4	27	3	5	22	7	0.2
14	- 0.4	- 1.9	5.3	89	1033.0	7	7	4	00	0	7	02	2	-
15	- 3.5	- 4.4	4.4	91	1029.8	0	0	9	00	0	4	10	0	-
16	0.2	- 0.7	5.8	93	1012.5	8	8	5	00	0	5	10	2	-
17	- 1.1	- 2.1	5.2	94	1009.1	8	6	3	01	4	4	73	5	0.4
18	- 8.6	-13.8	2.1	67	1025.4	0	0	9	32	3	7	02	0	-
19	- 3.5	- 9.4	3.0	65	1023.0	8	8	5	24	4	7	02	1	-
20	- 2.6	- 5.0	4.2	85	1033.6	7	7	5	30	2	7	01	2	-
21	1.7	0.2	6.2	90	1028.5	8	8	4	24	2	5	10	5	0.0
22	4.6	2.8	7.5	89	1028.4	8	8	4	30	6	7	02	5	0.9
23	3.7	0.2	6.2	77	1027.9	8	8	5	21	2	6	10	2	-
24	2.9	- 1.7	5.4	70	1016.8	7	7	5	12	6	7	02	1	-
25	1.3	0.4	6.3	93	1015.3	7	7	4	23	4	7	03	8	0.4
26	0.4	0.4	6.3	100	1014.8	8	8	5	24	5	5	71	6	0.4
27	5.7	3.2	7.7	85	1023.8	8	8	4	25	5	6	10	6	0.2
28	1.5	0.7	6.4	95	1023.1	0	0	9	18	2	5	10	0	-
29	0.0	- 0.3	6.0	98	1026.4	8	8	5	21	1	4	10	4	-
30	- 0.2	- 1.4	5.5	91	1026.4	0	0	9	24	1	4	10	4	-
31	0.5	- 0.5	5.9	93	1019.5	0	0	9	21	3	4	10	1	-

Godz. 01

DNI	TEMPERATURA POWIETRZA T	TEMPERATURA PUNKTU ROSY T_d	PRĘŻNOŚĆ PARY WODNEJ e	WILGOTNOŚĆ WZGLĘDNA U	CIŚNIENIE ATMOSFERYCZNE P_o	ZACHMURZENIE N	N_h	h	WIATR dd	v	WIDZIALNOŚĆ V	POGODA ww	W	OPAD R
1	4.8	3.2	7.7	90	1012.7	6	6	5	24	1	5	10	1	-
2	3.6	2.3	7.2	91	1020.3	8	8	4	20	2	5	10	2	-
3	2.1	1.3	6.7	96	1013.0	0	0	9	00	0	5	10	0	-
4	4.7	2.5	7.3	86	1020.2	6	6	5	26	6	7	03	2	-
5	2.2	- 0.7	5.8	80	1025.6	7	7	6	23	5	7	02	1	-
6	4.0	0.6	6.4	79	1020.2	7	7	4	24	5	7	02	2	-
7	1.2	- 0.9	5.7	87	1017.8	9	8	4	32	4	7	85	1	0.1
8	1.2	- 3.0	4.9	73	1012.8	8	8	5	23	5	7	02	2	-
9	1.8	- 1.7	5.4	77	1019.3	6	6	5	30	7	7	85	2	0.0
10	1.7	- 1.9	5.3	77	1022.3	3	3	6	24	5	7	01	1	-
11	1.3	- 0.5	5.9	88	1029.6	5	5	5	04	1	6	10	5	0.9
12	- 4.8	- 6.7	3.7	85	1029.1	0	0	9	15	1	6	10	0	-
13	- 1.8	- 6.3	3.8	71	1017.8	6	2	9	24	4	6	10	1	-
14	- 0.6	- 2.4	5.1	87	1022.2	8	8	4	25	8	5	10	7	0.1
15	- 5.0	- 6.7	3.7	89	1033.3	0	0	9	00	0	7	02	1	-
16	- 5.2	- 6.3	3.8	93	1028.3	0	0	9	16	1	5	10	0	-
17	0.5	- 0.3	6.0	95	1010.8	8	8	3	25	2	5	20	5	0.1
18	- 1.8	- 2.6	5.0	95	1006.2	8	6	2	04	4	4	73	7	2.9
19	-14.8	-17.8	1.5	79	1028.0	0	0	9	27	1	6	10	0	-
20	- 5.5	- 7.4	3.5	86	1024.2	8	8	5	25	3	5	71	7	0.2
21	- 3.3	- 6.0	3.9	81	1032.8	8	8	4	23	2	6	10	2	-
22	2.2	- 0.7	5.8	82	1027.5	8	8	4	25	6	7	02	2	-
23	2.8	1.5	6.8	90	1028.9	7	5	4	27	5	6	20	5	0.2
24	1.8	- 0.7	5.8	84	1026.1	8	8	5	24	5	6	10	2	-
25	0.1	- 1.4	5.5	89	1015.1	8	8	4	23	6	6	71	2	0.2
26	0.2	- 0.7	5.8	95	1013.6	8	6	3	23	6	5	73	7	1.3
27	0.6	0.0	6.1	96	1013.9	8	7	3	26	5	5	68	7	3.8
28	3.4	1.5	6.8	87	1027.6	8	8	4	26	4	6	10	2	-
29	4.0	- 0.7	5.8	70	1024.3	0	0	9	24	8	7	02	0	-
30	- 1.4	- 2.0	5.3	96	1028.5	8	8	3	22	3	6	10	1	-
31	- 1.5	- 2.7	5.0	91	1024.1	7	7	5	24	4	5	10	2	-

Godz. 07

DNI	TEMPERATURA POWIETRZA T	TEMPERATURA PUNKTU ROSY T_d	PRĘŻNOŚĆ PARY WODNEJ e	WILGOTNOŚĆ WZGLĘDNA U	CIŚNIENIE ATMOSFERYCZNE P_o	ZACHMURZENIE N	N_h	h	WIATR dd	v	WIDZIALNOŚĆ V	POGODA ww	W	OPAD R
1	3.2	2.5	7.3	94	1014.3	7	2	5	03	1	4	10	2	-
2	2.4	1.0	6.6	90	1017.2	3	3	5	17	2	5	10	1	-
3	0.2	- 0.4	5.9	96	1013.7	7	7	5	21	2	4	10	1	-
4	3.7	2.6	7.4	93	1022.4	8	6	4	25	4	6	61	1	0.0
5	0.9	- 0.2	6.0	91	1022.2	8	8	5	24	5	5	73	2	0.3
6	4.2	2.1	7.1	86	1011.6	8	8	4	24	9	7	60	2	0.0
7	0.4	- 0.9	5.7	90	1020.9	8	8	4	27	6	7	03	8	0.0
8	1.0	- 1.7	5.4	83	1009.3	7	7	4	25	6	7	71	2	0.0
9	1.0	- 1.4	5.5	85	1023.0	7	7	4	28	5	7	87	7	0.0
10	0.8	- 2.2	5.2	81	1022.3	8	8	5	24	5	7	03	1	-
11	- 2.8	- 4.4	4.4	87	1031.7	2	2	9	03	1	6	10	1	-
12	- 5.4	- 7.0	3.6	86	1026.1	0	0	9	18	2	6	10	0	-
13	- 0.9	- 2.2	5.2	90	1016.0	9	8	5	22	3	5	71	1	0.1
14	- 0.2	- 1.2	5.6	93	1024.8	8	8	4	25	3	5	10	2	-
15	- 5.2	- 6.9	3.6	89	1033.1	4	4	5	00	0	6	10	1	-
16	- 7.0	- 8.7	3.2	89	1024.4	0	0	9	17	1	5	10	0	-
17	0.4	- 1.7	5.4	86	1009.8	8	8	4	34	2	6	10	2	-
18	- 4.0	- 5.2	4.2	92	1010.5	8	6	2	36	5	4	73	7	5.1
19	-17.8	-19.8	1.3	84	1028.9	0	0	9	21	1	6	10	0	-
20	- 2.7	- 4.7	4.3	86	1027.6	8	8	5	36	5	6	10	7	0.0
21	- 3.8	- 6.7	3.7	80	1031.1	8	8	4	25	4	6	71	2	0.0
22	1.6	- 0.5	5.9	87	1026.7	8	8	5	25	8	7	02	2	-
23	1.6	0.0	6.1	89	1028.3	8	8	4	23	5	7	02	2	-
24	1.5	- 1.4	5.5	82	1024.0	8	8	5	24	4	6	10	2	-
25	- 0.2	- 1.1	5.6	95	1015.6	8	5	4	25	6	7	22	7	1.7
26	- 0.3	- 1.9	5.3	89	1017.3	8	8	4	31	4	6	71	7	2.6
27	4.0	3.3	7.7	95	1017.8	8	7	3	27	4	5	61	7	2.1
28	0.8	0.0	6.1	93	1028.3	0	0	9	24	2	5	10	1	-
29	3.4	- 1.4	5.5	69	1023.1	0	0	9	24	6	7	02	0	-
30	- 1.8	- 1.8	5.4	100	1029.2	8	8	3	25	2	3	44	4	-
31	- 1.4	- 2.7	5.0	89	1022.4	8	8	4	24	6	7	02	2	-

Godz. 13

DNI	TEMPERATURA POWIETRZA T	TEMPERATURA PUNKTU ROSY T_d	PRĘŻNOŚĆ PARY WODNEJ e	WILGOTNOŚĆ WZGLĘDNA U	CIŚNIENIE ATMOSFERYCZNE P_o	ZACHMURZENIE N	N_h	h	WIATR dd	v	WIDZIALNOŚĆ V	POGODA ww	W	OPAD R
1	8.1	4.6	8.5	78	1016.4	7	7	6	32	1	4	10	2	-
2	10.0	3.0	7.6	63	1012.6	5	4	6	17	3	7	03	6	-
3	6.2	2.6	7.4	78	1014.1	8	8	9	21	2	6	10	2	-
4	5.0	1.0	6.6	76	1025.2	7	7	5	27	5	7	03	6	0.0
5	2.8	1.9	7.0	94	1022.3	8	5	3	26	5	5	21	7	1.3
6	5.4	2.6	7.4	82	1009.0	7	5	5	30	8	7	21	6	4.8
7	0.4	- 0.9	5.7	90	1022.6	7	5	4	28	5	7	20	7	0.0
8	3.4	- 2.2	5.2	67	1010.3	6	6	5	29	8	7	01	8	0.1
9	2.6	- 1.4	5.5	75	1022.6	8	8	5	26	6	7	77	8	0.0
10	2.7	- 0.5	5.9	79	1021.9	8	6	2	24	5	5	53	7	0.1
11	1.6	- 5.0	4.2	61	1032.2	1	0	9	13	2	7	01	0	-
12	3.2	- 3.5	4.7	62	1021.4	0	0	9	21	5	7	02	0	-
13	2.6	- 2.7	5.0	71	1014.6	2	2	9	25	6	7	02	7	0.0
14	0.8	- 1.2	5.6	87	1028.5	7	7	4	34	2	5	10	9	0.1
15	0.0	- 4.4	4.4	71	1030.6	0	0	9	20	2	6	10	0	-
16	- 0.6	- 2.4	5.1	87	1018.2	7	5	6	18	1	4	10	1	-
17	- 0.8	- 2.2	5.2	90	1008.4	8	8	4	03	1	5	10	2	-
18	- 6.6	-13.8	2.1	57	1016.9	2	1	9	36	3	7	01	7	0.8
19	- 7.4	-13.2	2.2	62	1025.9	0	0	9	22	2	5	05	0	-
20	- 2.4	- 4.7	4.3	84	1029.8	7	7	4	29	3	6	10	2	-
21	- 1.4	- 1.6	5.4	99	1030.2	8	8	3	27	3	4	10	7	0.0
22	-2.4	1.5	6.8	94	1027.0	8	6	4	24	5	5	10	2	-
23	2.1	- 0.7	5.8	82	1028.3	8	8	4	23	6	5	10	2	-
24	2.4	- 1.4	5.5	76	1020.3	7	7	5	22	7	6	10	2	-
25	1.0	- 2.4	5.1	78	1015.2	7	7	5	26	5	7	03	8	0.0
26	- 1.4	- 4.4	4.4	80	1021.3	7	6	5	27	7	7	26	7	0.8
27	4.6	3.9	8.1	95	1022.0	8	6	3	29	4	4	61	6	3.0
28	4.9	1.5	6.8	78	1026.8	0	0	9	22	4	6	10	0	-
29	5.2	0.0	6.1	69	1024.7	0	0	9	27	7	6	05	0	-
30	- 1.2	- 1.4	5.5	99	1028.2	8	8	2	20	2	2	44	4	-
31	1.2	- 1.7	5.4	79	1022.8	7	5	4	24	7	7	01	2	-

Godz. 19

DNI	TEMPERATURA POWIETRZA T	TEMPERATURA PUNKTU ROSY T_d	PRĘŻNOŚĆ PARY WODNEJ e	WILGOTNOŚĆ WZGLĘDNA U	CIŚNIENIE ATMOSFERYCZNE P_o	ZACHMURZENIE N	N_h	h	WIATR dd	v	WIDZIALNOŚĆ V	POGODA ww	W	OPAD R
1	4.0	3.3	7.7	95	1019.8	8	8	3	25	2	4	10	6	0.0
2	7.4	2.5	7.3	71	1011.8	0	0	9	20	4	7	01	1	-
3	5.4	2.8	7.5	85	1015.6	7	7	5	24	2	5	10	2	-
4	1.6	- 1.9	5.2	77	1027.5	6	6	6	25	4	7	03	8	0.0
5	3.6	1.7	6.9	87	1022.5	8	8	4	25	5	6	10	2	-
6	3.0	- 0.7	5.8	77	1012.4	5	5	5	33	4	7	01	2	-
7	- 0.4	- 2.4	5.1	86	1019.8	5	5	5	24	4	6	10	1	-
8	3.0	- 1.9	5.3	69	1014.0	8	4	5	28	8	7	01	8	0.0
9	2.7	- 0.7	5.8	77	1022.8	8	8	4	24	5	7	02	7	0.0
10	2.4	2.1	7.1	98	1024.0	8	6	2	25	4	4	55	6	0.8
11	- 2.8	- 6.3	3.8	76	1031.7	0	0	9	14	1	6	10	0	-
12	- 1.6	- 4.7	4.3	81	1018.9	0	0	9	14	1	5	10	0	-
13	- 0.4	- 1.0	5.7	96	1018.4	8	8	4	27	4	6	71	1	0.1
14	- 1.3	- 5.4	4.1	73	1031.9	4	4	5	03	1	7	01	7	0.1
15	- 3.6	- 5.0	4.2	88	1029.8	0	0	9	22	1	5	10	0	-
16	- 0.8	- 1.9	5.3	92	1013.7	8	8	4	18	1	4	10	7	0.1
17	- 0.7	- 2.7	5.0	87	1007.4	8	8	4	06	2	7	02	2	-
18	-11.6	-17.1	1.6	65	1024.8	0	0	9	02	1	5	10	0	-
19	- 6.4	-11.7	2.5	65	1023.3	8	8	5	23	5	6	05	1	-
20	- 2.9	- 5.7	4.0	81	1033.4	8	8	4	29	3	6	10	2	-
21	0.4	- 1.2	5.6	89	1028.5	8	8	4	23	3	5	10	2	-
22	2.5	2.0	7.0	96	1028.4	8	6	3	27	7	5	51	5	0.5
23	1.6	- 0.5	5.9	87	1027.7	8	8	4	23	3	5	10	6	0.0
24	0.7	- 2.2	5.2	81	1017.5	6	6	6	24	7	6	10	1	-
25	- 0.2	- 1.2	5.6	93	1015.4	5	5	5	25	3	7	22	8	1.5
26	- 0.8	- 1.9	5.3	92	1015.2	8	7	3	24	8	4	73	3	1.3
27	4.4	2.8	7.5	90	1025.2	8	8	3	30	7	5	10	6	1.2
28	1.6	- 0.7	5.8	85	1026.2	0	0	9	24	2	6	10	0	-
29	0.2	- 1.2	5.6	89	1026.5	8	8	4	28	2	5	10	1	-
30	- 1.4	- 2.2	5.2	94	1026.4	8	8	3	22	4	5	10	4	-
31	0.4	- 0.5	5.9	93	1021.3	6	6	5	24	9	6	10	1	-

Godz. 01

DNI	TEMPERATURA POWIETRZA T	TEMPERATURA PUNKTU ROSY T_d	PRĘŻNOŚĆ PARY WODNEJ e	WILGOTNOŚĆ WZGLĘDNA U	CIŚNIENIE ATMOSFERYCZNE P_o	ZACHMURZENIE N	N_h	h	WIATR dd	v	WIDZIALNOŚĆ V	POGODA ww	W	OPAD R
1	6.6	2.8	7.5	77	1014.8	0	0	9	19	5	7	02	0	-
2	- 1.7	- 1.9	5.3	98	1022.3	0	0	9	06	1	2	42	0	-
3	- 0.9	- 1.5	5.5	96	1016.9	0	0	9	10	4	6	10	0	-
4	3.5	0.4	6.3	80	1019.7	0	0	9	19	4	7	02	0	-
5	2.6	- 2.2	5.2	71	1023.9	2	2	6	22	6	7	01	1	-
6	3.5	3.0	7.6	97	1019.2	8	6	5	26	6	7	21	2	0.8
7	1.3	- 0.9	5.7	85	1012.6	8	8	5	30	8	6	10	2	-
8	0.7	- 4.4	4.4	67	1013.0	8	8	6	19	6	7	02	1	-
9	1.6	0.0	6.1	88	1015.2	5	6	5	29	7	7	01	8	1.5
10	4.2	0.4	6.3	77	1019.6	8	3	6	26	8	7	01	2	-
11	- 2.3	- 3.3	4.8	92	1027.6	0	0	9	33	5	7	02	1	-
12	- 7.0	- 7.9	3.4	93	1031.1	0	0	9	17	1	4	28	0	-
13	- 0.7	- 9.8	2.9	50	1019.5	0	0	9	16	2	7	02	0	-
14	- 1.0	- 1.4	5.5	97	1021.8	8	8	4	23	3	6	10	1	-
15	- 4.3	- 5.5	4.0	92	1023.8	7	7	6	00	0	7	02	1	-
16	- 4.9	- 6.7	3.7	87	1029.2	0	0	9	20	3	6	10	8	-
17	0.8	- 2.2	5.2	79	1011.9	8	8	5	19	6	7	02	7	0.0
18	- 0.3	- 0.3	6.0	100	1005.0	8	6	1	05	6	5	71	7	2.6
19	-19.5	-21.6	1.1	83	1028.2	0	0	9	25	2	5	10	0	-
20	- 5.5	- 6.5	3.7	92	1021.8	8	4	3	27	7	6	22	7	0.9
21	- 4.1	- 4.6	4.3	96	1021.8	8	8	4	28	4	6	71	1	0.0
22	2.6	0.2	6.2	84	1022.4	8	8	4	26	8	6	10	5	0.0
23	2.7	2.2	7.2	96	1026.7	8	8	2	26	5	5	51	5	0.0
24	2.9	0.6	6.4	86	1024.5	8	8	6	26	5	6	10	2	-
25	0.5	- 2.4	5.1	81	1014.5	8	8	6	22	5	6	10	1	-
26	0.1	- 0.5	5.9	96	1012.5	8	8	4	21	4	5	71	8	0.6
27	0.7	0.2	6.2	96	1011.6	8	6	2	24	6	5	71	3	1.7
28	4.1	3.6	7.9	97	1024.6	8	8	2	27	6	5	51	5	0.3
29	2.3	- 0.2	6.0	84	1024.2	6	0	9	22	7	7	02	0	-
30	0.7	0.2	6.2	96	1027.5	8	8	2	24	3	5	10	1	-
31	- 0.6	- 1.2	5.6	95	1024.6	8	0	9	25	2	6	10	4	-

Godz. 07

DNI	TEMPERATURA POWIETRZA T	TEMPERATURA PUNKTU ROSY T_d	PRĘŻNOŚĆ PARY WODNEJ e	WILGOTNOŚĆ WZGLĘDNA U	CIŚNIENIE ATMOSFERYCZNE P_o	ZACHMURZENIE N	N_h	h	WIATR dd	v	WIDZIALNOŚĆ V	POGODA ww	W	OPAD R
1	6.5	3.6	7.9	81	1015.9	3	3	6	18	7	7	03	0	-
2	- 1.7	- 1.9	5.3	98	1020.8	8	8	1	08	5	2	44	4	-
3	- 0.7	- 1.7	5.4	94	1017.4	5	2	9	13	2	6	10	1	-
4	4.1	3.0	7.6	93	1022.6	8	8	5	20	6	6	10	1	-
5	3.3	- 1.7	5.4	69	1021.5	7	7	5	25	7	7	01	1	-
6	3.6	- 0.9	5.7	73	1011.0	8	8	6	21	9	7	02	2	-
7	0.3	- 0.5	5.9	95	1017.2	7	7	4	29	8	7	24	7	1.0
8	- 0.7	- 1.7	5.4	94	1008.2	8	6	2	21	6	5	71	8	1.6
9	- 0.5	- 1.7	5.4	91	1020.1	2	2	6	28	6	7	02	1	-
10	3.4	- 1.2	5.6	71	1019.4	8	8	6	25	9	7	02	2	-
11	- 4.3	- 4.8	4.3	96	1031.0	0	0	9	27	2	7	02	0	-
12	- 5.0	- 6.3	3.8	91	1028.0	0	0	9	20	4	7	02	0	-
13	- 2.2	- 6.7	3.7	72	1017.5	5	5	9	17	3	7	03	1	-
14	0.4	- 0.9	5.7	90	1024.5	8	8	4	26	4	5	10	7	0.0
15	- 4.1	- 4.6	4.3	96	1033.9	8	8	3	23	2	7	03	2	-
16	- 2.6	- 5.7	4.0	81	1025.4	4	2	7	20	3	6	10	0	-
17	0.2	- 0.9	5.7	91	1011.0	8	8	5	24	3	7	02	2	-
18	- 2.5	- 2.5	5.1	100	1005.5	8	6	2	01	9	4	73	3	6.1
19	-21.7	-24.0	0.9	81	1029.2	1	1	9	21	1	4	10	0	-
20	- 2.8	- 3.8	4.6	94	1024.5	6	6	4	31	7	6	22	2	0.0
21	- 3.5	- 5.0	4.2	89	1030.0	8	8	5	25	4	6	10	7	0.1
22	2.6	1.2	6.7	90	1022.2	8	8	4	27	9	6	10	2	-
23	2.6	1.2	6.7	90	1026.6	8	8	2	26	4	5	50	5	0.0
24	2.9	- 0.2	6.0	79	1023.3	8	8	6	26	4	7	02	2	-
25	1.0	0.5	6.3	96	1013.6	8	8	4	26	6	7	22	7	0.3
26	- 0.3	- 0.6	5.8	98	1014.4	8	4	4	31	5	6	22	7	3.9
27	1.7	1.7	6.9	100	1015.5	8	4	1	27	5	6	60	7	1.0
28	4.0	3.0	7.6	93	1026.2	8	8	3	27	5	5	50	2	0.0
29	1.7	0.0	6.1	88	1024.0	0	0	9	24	4	7	02	0	-
30	0.6	- 0.2	6.0	93	1028.3	8	8	3	24	2	5	10	2	-
31	- 1.3	- 2.1	5.2	95	1023.3	8	8	2	27	4	5	10	1	-

Godz. 13

1	9.8	2.5	7.3	60	1017.8	6	2	5	19	4	7	02	1	-
2	5.8	3.4	7.8	85	1017.7	4	0	5	07	4	6	10	4	-
3	7.4	0.2	6.2	61	1016.6	7	0	5	16	8	7	02	2	-
4	4.8	3.0	7.6	88	1024.2	8	8	6	22	5	6	20	2	0.0
5	3.8	2.3	7.2	89	1019.2	8	8	4	26	8	6	60	7	2.4
6	5.2	4.7	8.6	97	1005.4	8	6	5	28	12	7	80	6	2.0
7	1.8	- 1.2	5.6	82	1020.2	5	5	4	28	7	7	01	8	0.0
8	3.1	- 0.2	6.0	78	1007.6	7	7	4	26	9	7	26	7	0.0
9	1.8	- 1.2	5.6	80	1022.0	6	6	5	26	7	8	02	1	-
10	3.9	1.5	6.8	85	1019.1	8	8	4	25	9	6	21	2	0.0
11	1.1	- 3.0	4.9	75	1031.9	1	1	5	33	3	7	03	0	-
12	1.7	- 5.7	4.0	58	1024.6	0	0	9	17	4	8	02	0	-
13	1.5	- 3.8	4.6	68	1015.9	8	3	7	19	4	7	01	2	-
14	1.3	0.4	6.3	93	1027.1	8	6	4	29	5	5	10	2	-
15	0.4	- 4.1	4.5	72	1031.0	0	0	5	22	2	7	01	1	-
16	1.7	- 3.3	4.8	69	1019.8	0	0	5	19	8	7	02	0	-
17	1.1	0.3	6.2	95	1009.6	8	8	4	00	6	6	10	2	-
18	- 5.1	- 5.4	4.1	98	1014.9	8	5	1	01	6	4	73	3	1.2
19	-11.1	-12.9	2.3	87	1026.7	0	0	9	21	3	5	10	0	-
20	- 3.3	- 4.7	4.3	89	1027.4	7	7	5	34	5	7	02	1	-
21	- 1.5	- 2.6	5.0	93	1028.4	8	8	3	27	6	6	10	7	0.0
22	2.3	1.5	6.8	96	1022.9	8	8	2	27	8	5	51	5	0.0
23	2.9	0.4	6.3	85	1022.8	8	8	4	27	5	6	10	5	0.0
24	3.2	- 0.7	5.8	76	1020.7	7	4	6	23	4	6	10	2	-
25	1.1	1.1	6.6	100	1013.2	6	6	5	26	6	7	26	2	0.1
26	- 1.7	- 3.5	4.7	87	1019.1	5	5	9	27	4	8	03	1	-
27	3.2	3.0	7.5	98	1018.9	8	8	1	27	4	5	60	6	0.0
28	5.4	2.3	7.2	80	1025.9	0	0	9	26	5	6	10	5	0.0
29	4.5	0.2	6.2	74	1022.2	0	0	9	22	7	7	02	0	-
30	2.1	1.0	6.6	92	1026.1	8	8	3	26	2	6	10	2	-
31	0.9	- 2.2	5.2	81	1023.2	5	5	4	23	4	6	10	2	-

Godz. 19

1	1.5	0.0	6.1	90	1016.8	0	0	9	10	1	6	10	1	-
2	0.3	- 0.3	6.0	96	1017.5	0	0	9	09	6	6	10	0	-
3	4.9	0.2	6.2	72	1017.8	4	4	9	22	5	7	03	1	-
4	3.2	0.4	6.3	81	1025.5	8	8	7	29	4	6	10	1	-
5	2.5	1.0	6.6	90	1021.1	8	8	6	27	5	6	21	8	0.6
6	2.9	1.0	6.6	87	1006.8	8	8	5	30	12	6	25	2	1.5
7	1.1	- 1.4	5.5	83	1018.9	8	8	6	26	7	7	02	2	-
8	1.7	1.2	6.6	96	1009.6	8	4	3	26	7	7	68	8	0.4
9	2.7	0.8	6.5	87	1020.7	8	6	5	24	8	7	02	7	0.0
10	1.9	1.4	6.7	96	1022.6	8	8	3	27	7	6	20	6	0.2
11	- 3.3	- 3.7	4.6	97	1022.5	0	0	9	27	1	6	10	0	-
12	- 2.1	- 8.2	3.3	65	1022.8	0	0	9	17	2	7	02	0	-
13	0.1	- 0.9	5.7	91	1017.8	4	4	6	20	4	6	10	1	-
14	- 0.3	- 0.3	6.0	100	1031.4	8	8	2	33	5	6	10	2	-
15	- 5.7	- 6.8	3.7	92	1030.6	0	0	5	21	2	6	10	0	-
16	- 0.2	- 0.2	6.0	100	1014.9	8	6	5	20	8	5	71	1	0.5
17	0.0	- 0.3	6.0	98	1008.2	8	6	1	04	3	5	71	5	0.0
18	-11.6	-13.0	2.2	89	1023.0	1	1	9	34	4	7	01	7	0.5
19	-10.4	-11.6	2.5	90	1022.4	8	8	9	23	3	7	02	1	-
20	- 8.8	- 9.5	3.0	95	1031.6	3	3	5	30	3	7	01	8	0.2
21	0.5	- 0.3	6.0	95	1026.5	8	8	1	26	7	5	51	2	0.0
22	2.7	2.4	7.3	98	1024.6	8	8	2	27	8	5	51	5	0.0
23	2.5	1.0	6.6	90	1026.2	8	8	6	27	5	6	10	2	-
24	1.1	- 1.4	5.5	83	1017.2	6	6	6	21	6	6	10	2	-
25	0.5	- 1.2	5.6	87	1014.1	0	0	9	24	5	7	02	8	0.4
26	- 2.0	- 2.6	5.1	96	1015.8	8	8	4	24	5	5	71	1	0.1
27	3.8	3.6	7.9	98	1022.6	8	8	2	28	6	5	51	6	0.4
28	1.9	0.0	6.1	87	1026.2	0	0	9	24	4	7	02	0	-
29	1.3	- 0.5	5.9	88	1024.7	0	0	9	21	4	6	10	0	-
30	- 2.5	- 2.8	5.0	98	1026.9	9	9	-	00	0	0	43	1	-
31	- 0.4	- 2.4	5.1	86	1022.1	6	6	5	21	5	6	10	1	-

Godz. 01

DNI	TEMPERATURA POWIETRZA T	TEMPERATURA PUNKTU ROSY T_d	PREŻNOŚĆ PARY WODNEJ e	WILGOTNOŚĆ WZGLĘDNA U	CIŚNIENIE ATMOSFERYCZNE P_o	ZACHMURZENIE N	N_h	h	WIATR dd	v	WIDZIALNOŚĆ V	POGODA ww	W	OPAD R
1	1.3	0.4	6.3	93	1014.0	8	8	9	04	3	6	10	1	-
2	4.2	3.7	8.0	87	1021.0	8	8	3	CC	0	3	44	4	-
3	1.3	0.4	6.3	95	1014.0	0	0	0	01	1	7	02	1	-
4	5.4	3.2	7.7	86	1015.9	8	8	5	22	1	6	10	1	-
5	2.9	- 1.2	5.6	75	1025.4	7	7	6	23	7	8	03	1	-
6	4.3	1.0	6.6	77	1030.5	8	8	6	22	6	7	02	2	-
7	1.3	- 1.4	5.5	82	1017.8	7	7	5	27	7	8	02	7	0.0
8	1.0	- 2.4	5.1	78	1014.1	8	8	3	21	4	7	03	2	-
9	2.0	- 1.4	5.5	78	1019.3	3	3	6	26	6	7	01	8	0.0
10	1.7	- 1.2	5.6	80	1022.3	2	2	7	23	5	7	01	1	-
11	0.8	- 0.9	5.7	87	1028.4	5	5	9	99	1	7	01	5	0.2
12	- 4.9	- 5.9	3.9	93	1029.6	0	0	9	01	1	6	10	0	-
13	- 5.5	- 6.5	3.7	92	1019.2	2	2	9	26	1	4	10	0	-
14	- 0.2	- 1.2	5.6	93	1022.1	8	8	5	24	3	5	10	7	0.1
15	- 4.7	- 8.6	3.2	74	1033.5	0	0	9	00	0	7	02	1	-
16	- 7.0	- 7.1	3.6	98	1029.8	0	0	9	CC	0	5	10	0	-
17	- 0.6	- 0.7	5.8	99	1012.4	8	8	2	00	0	2	44	4	-
18	- 1.3	- 2.1	5.2	95	1006.3	8	8	3	03	6	4	73	7	2.6
19	-19.4	-22.5	1.0	78	1028.4	0	0	9	00	0	5	10	0	-
20	- 5.4	- 6.7	3.7	91	1024.1	8	5	4	21	2	6	70	7	0.2
21	- 3.1	- 5.0	4.2	86	1032.2	8	8	4	22	2	6	10	7	0.0
22	2.1	- 0.2	6.0	86	1026.2	8	8	4	23	6	6	10	2	-
23	2.7	1.9	7.0	95	1028.5	8	8	3	24	5	6	61	5	0.1
24	2.1	0.2	6.0	84	1026.2	8	8	6	24	5	6	10	2	-
25	2.3	- 2.4	5.1	70	1015.7	8	9	9	24	5	7	02	1	-
26	0.5	- 0.5	5.9	93	1013.9	8	8	4	24	5	5	71	7	0.4
27	0.7	0.2	6.2	96	1014.6	8	6	3	24	6	5	71	7	1.2
28	3.6	2.5	7.3	93	1026.9	8	8	8	24	5	5	10	5	0.4
29	- 0.9	- 1.3	5.5	97	1025.3	0	0	9	00	0	4	28	0	-
30	- 0.7	- 1.3	5.6	96	1028.3	8	8	2	21	1	5	10	2	-
31	- 1.5	- 2.3	5.2	94	1024.5	8	8	2	22	2	5	10	4	-

Godz. 07

DNI	TEMPERATURA POWIETRZA T	TEMPERATURA PUNKTU ROSY T_d	PREŻNOŚĆ PARY WODNEJ e	WILGOTNOŚĆ WZGLĘDNA U	CIŚNIENIE ATMOSFERYCZNE P_o	ZACHMURZENIE N	N_h	h	WIATR dd	v	WIDZIALNOŚĆ V	POGODA ww	W	OPAD R
1	2.3	1.5	6.8	94	1015.3	5	5	5	04	3	5	10	1	-
2	2.8	2.5	7.3	98	1018.8	8	8	2	06	1	3	44	4	-
3	- 0.7	- 1.1	5.6	97	1015.4	6	6	9	30	1	6	10	1	-
4	4.5	2.6	7.4	88	1023.3	8	8	5	22	4	6	10	2	-
5	2.7	- 0.5	5.9	79	1022.7	8	8	4	24	8	7	80	2	0.0
6	5.8	2.3	7.2	78	1011.8	7	7	6	23	9	8	01	2	-
7	1.1	- 1.9	5.3	79	1021.1	8	8	5	27	5	8	02	7	0.0
8	2.3	- 0.5	5.9	82	1009.2	7	7	5	23	8	7	22	7	0.5
9	0.6	- 0.9	5.7	89	1021.7	7	7	5	24	2	7	02	1	-
10	1.9	- 1.7	5.4	78	1021.9	7	7	5	23	6	7	03	1	-
11	- 3.1	- 4.4	4.4	89	1021.5	0	0	9	00	0	8	02	1	-
12	- 7.2	- 7.7	3.4	96	1027.2	0	0	9	00	0	5	10	0	-
13	- 3.6	- 4.4	4.4	94	1017.2	7	5	5	00	0	4	10	1	-
14	0.0	- 0.9	5.7	95	1025.2	8	8	4	22	2	6	10	2	-
15	- 7.9	- 9.0	3.1	93	1023.5	0	0	9	00	0	6	10	0	-
16	- 8.6	- 9.2	3.0	95	1025.0	0	0	9	00	0	5	10	0	-
17	- 0.3	- 0.9	5.7	96	1010.8	8	8	2	00	0	3	42	4	-
18	- 3.2	- 3.9	4.6	95	1009.5	8	8	4	36	6	4	73	7	3.7
19	-22.5	-22.5	1.0	93	1029.6	0	0	9	00	0	4	10	0	-
20	- 4.2	- 5.4	4.1	92	1026.9	7	7	4	22	3	5	10	7	0.0
21	- 2.7	- 5.0	4.2	84	1030.4	8	8	5	22	3	6	10	2	-
22	2.4	0.0	6.1	84	1025.7	8	8	5	24	3	7	02	2	-
23	1.5	1.0	6.5	96	1028.4	8	8	3	23	5	5	20	5	0.0
24	1.7	- 0.2	6.0	87	1024.6	8	8	6	24	5	6	10	2	-
25	0.5	- 0.7	5.8	91	1015.4	8	5	5	23	5	6	71	7	0.3
26	- 0.3	- 1.2	5.6	93	1017.6	8	8	5	27	3	6	70	7	0.5
27	2.4	2.1	7.1	93	1018.4	8	8	2	22	5	5	60	7	2.2
28	2.8	0.8	6.5	87	1027.5	3	3	5	21	4	5	10	1	-
29	- 1.1	- 1.9	5.3	95	1023.9	0	0	9	22	1	5	10	0	-
30	- 1.7	- 1.9	5.3	98	1028.8	8	8	1	21	3	3	46	2	-
31	- 1.9	- 3.0	4.9	91	1022.6	6	4	4	22	3	5	10	2	-

Godz. 13

DNI	TEMPERATURA POWIETRZA T	TEMPERATURA PUNKTU ROSY T_d	PREŻNOŚĆ PARY WODNEJ e	WILGOTNOŚĆ WZGLĘDNA U	CIŚNIENIE ATMOSFERYCZNE P_o	ZACHMURZENIE N	N_h	h	WIATR dd	v	WIDZIALNOŚĆ V	POGODA ww	W	OPAD R
1	8.5	5.8	9.2	93	1016.8	6	6	9	36	1	5	10	2	-
2	7.1	3.9	8.1	80	1015.1	5	3	9	04	2	5	10	4	-
3	5.2	2.6	7.4	85	1015.2	8	8	9	02	1	5	10	2	-
4	5.3	2.6	7.4	83	1025.3	5	5	4	24	5	6	10	2	-
5	2.9	1.9	7.0	92	1022.2	6	6	4	25	6	6	60	8	0.6
6	5.2	2.8	7.5	86	1008.8	8	5	3	25	7	6	61	6	2.0
7	1.2	- 0.9	5.7	87	1022.6	8	8	4	27	8	6	10	7	0.0
8	3.0	0.0	6.1	79	1010.6	5	5	5	24	6	7	26	6	0.1
9	3.9	- 1.2	5.6	74	1032.5	7	7	4	24	5	6	10	1	-
10	2.7	0.8	6.5	87	1021.8	8	8	4	24	7	6	10	2	-
11	0.5	- 4.1	4.5	72	1031.8	0	0	9	CC	0	8	02	0	-
12	0.9	- 2.2	5.2	79	1022.9	0	0	9	00	0	5	10	0	-
13	0.1	- 1.4	5.5	90	1018.4	3	1	9	26	2	5	10	7	0.1
14	0.6	- 0.2	6.0	95	1028.0	7	7	5	25	2	6	22	2	0.0
15	2.6	- 3.2	4.8	95	1031.2	0	0	5	00	0	5	10	4	-
16	- 0.5	- 2.7	5.0	86	1019.3	3	3	9	00	0	4	10	1	-
17	0.0	- 0.7	5.8	95	1009.3	8	8	2	04	3	5	10	4	-
18	- 5.5	- 9.0	3.1	78	1018.1	7	7	6	36	3	8	22	7	0.9
19	-12.9	-15.0	1.9	84	1026.8	0	0	9	19	1	4	10	4	-
20	- 2.2	- 4.7	4.3	83	1029.3	8	8	4	28	4	7	03	2	-
21	- 1.3	- 1.5	5.5	99	1030.3	8	8	2	24	3	4	56	2	0.0
22	2.1	0.6	6.4	90	1026.5	8	8	3	23	5	5	10	5	0.0
23	2.1	0.2	6.2	87	1028.1	8	8	4	22	4	6	10	2	-
24	3.1	- 0.2	6.0	78	1021.7	6	2	6	22	5	6	10	2	-
25	1.0	- 0.7	5.8	88	1016.1	7	7	4	24	4	7	26	7	0.1
26	- 1.2	- 3.0	4.9	87	1021.0	6	6	4	27	5	8	85	7	0.0
27	5.2	5.0	8.7	98	1021.9	7	7	9	24	3	5	20	6	2.1
28	3.5	2.5	7.3	80	1026.6	0	0	9	23	4	6	10	0	-
29	5.5	0.4	6.3	69	1023.0	0	0	9	24	3	6	10	0	-
30	- 1.3	- 1.5	5.5	99	1028.5	9	9	.	00	0	2	43	4	-
31	2.5	- 0.2	6.0	81	1022.7	7	7	5	23	5	6	10	1	-

Godz. 19

DNI	TEMPERATURA POWIETRZA T	TEMPERATURA PUNKTU ROSY T_d	PREŻNOŚĆ PARY WODNEJ e	WILGOTNOŚĆ WZGLĘDNA U	CIŚNIENIE ATMOSFERYCZNE P_o	ZACHMURZENIE N	N_h	h	WIATR dd	v	WIDZIALNOŚĆ V	POGODA ww	W	OPAD R
1	4.6	3.8	8.0	94	1020.0	8	8	9	20	2	4	10	2	-
2	4.7	2.6	7.4	86	1013.5	7	0	9	36	1	6	10	2	-
3	6.0	2.6	7.4	79	1016.0	7	7	6	27	2	6	10	2	-
4	1.9	0.0	6.1	87	1026.9	0	0	9	23	3	6	10	1	-
5	3.7	1.9	7.0	88	1022.6	7	7	5	24	5	7	02	6	0.1
6	3.2	- 0.9	5.7	74	1012.3	5	5	6	26	9	8	02	8	0.8
7	0.3	- 1.7	5.4	86	1020.2	5	2	6	22	3	6	10	2	-
8	2.7	- 0.7	5.8	77	1014.0	7	7	5	25	8	7	85	2	0.0
9	2.9	- 0.5	5.9	78	1022.8	3	3	6	23	4	7	01	8	0.0
10	2.3	2.1	7.1	98	1024.1	8	8	2	25	6	5	51	6	1.5
11	- 3.8	- 5.4	4.1	88	1031.5	0	0	9	01	1	6	10	0	-
12	- 2.5	- 3.8	4.6	90	1020.5	0	0	9	01	1	6	10	0	-
13	- 1.1	- 2.7	5.0	88	1018.6	5	5	9	21	2	5	10	1	-
14	- 1.5	- 4.4	4.4	81	1031.8	5	5	7	02	2	7	01	7	0.0
15	- 4.9	- 5.0	4.2	99	1030.0	0	0	5	00	0	5	10	0	-
16	- 0.7	- 0.8	5.8	99	1014.1	8	8	3	99	1	3	46	7	0.0
17	- 0.5	- 1.2	5.6	96	1008.1	8	8	4	04	5	5	70	2	0.0
18	-12.9	-17.1	1.6	69	1024.8	0	0	9	00	0	8	02	1	-
19	-10.3	-12.7	2.3	79	1023.9	7	7	9	21	2	5	10	1	-
20	- 2.8	- 5.1	4.1	82	1031.9	5	5	4	29	3	7	01	2	-
21	0.7	- 0.2	6.0	93	1028.7	8	8	2	23	5	4	10	5	0.0
22	2.4	2.1	7.1	98	1027.6	8	8	2	28	5	4	50	4	0.1
23	2.4	0.0	6.1	84	1027.7	8	8	3	26	4	6	10	6	0.0
24	1.7	- 1.2	5.6	80	1018.8	7	7	9	23	2	6	10	2	-
25	0.4	- 0.5	5.9	95	1016.3	8	8	5	24	4	7	03	8	0.6
26	- 0.5	- 1.4	5.5	93	1016.6	8	8	3	22	8	5	71	8	0.2
27	4.2	4.2	8.2	100	1025.2	8	8	3	22	3	5	51	5	0.9
28	1.1	- 0.7	5.8	88	1025.9	0	0	9	25	1	5	10	0	-
29	1.0	- 0.2	6.0	91	1026.0	6	6	4	24	3	5	10	1	-
30	- 2.2	- 2.2	5.2	100	1026.9	9	9	.	00	0	1	45	4	-
31	0.8	- 0.5	5.9	91	1021.6	3	3	9	21	2	6	10	1	-

Godz. 01

DNI	TEMPERATURA POWIETRZA T	TEMPERATURA PUNKTU ROSY T_d	PREŻNOŚĆ PARY WODNEJ e	WILGOTNOŚĆ WZGLĘDNA U	CIŚNIENIE ATMOSFERYCZNE P_o	ZACHMURZENIE N	N_h	h	WIATR dd	v	WIDZIALNOŚĆ V	POGODA ww	W	OPAD R
1	7.2	3.8	8.0	79	1014.3	0	0	9	09	1	7	01	1	-
2	- 0.3	- 0.7	5.8	98	1022.5	0	0	9	00	0	6	10	0	-
3	7.6	1.0	6.6	64	1014.1	0	0	9	22	3	7	02	0	-
4	1.1	0.6	6.4	96	1020.3	0	0	9	00	0	7	02	0	-
5	2.2	- 2.7	5.0	70	1025.7	0	0	9	25	6	7	01	1	-
6	4.3	0.0	6.1	74	1021.1	8	8	5	27	3	7	02	2	-
7	1.4	- 1.4	5.5	81	1015.3	7	7	4	30	5	7	02	8	0.5
8	0.3	- 4.4	4.4	72	1014.6	7	7	5	21	2	7	03	1	-
9	2.2	- 1.9	5.3	74	1017.8	7	7	5	30	8	7	02	2	-
10	3.2	- 1.4	5.5	72	1022.4	7	7	5	27	4	7	01	2	-
11	1.5	- 0.7	5.8	85	1027.8	7	7	5	00	0	7	02	6	0.1
12	- 6.2	- 7.4	3.5	92	1031.2	0	0	9	00	0	7	02	0	-
13	- 2.7	- 6.3	3.8	74	1019.4	1	1	9	00	0	7	02	0	-
14	- 2.1	- 2.7	5.0	96	1022.8	8	8	5	00	0	6	10	1	-
15	- 1.5	- 4.1	4.5	82	1032.9	7	7	5	00	0	6	10	2	-
16	- 6.3	- 6.7	3.7	97	1029.9	0	0	9	00	0	6	10	0	-
17	1.1	- 2.2	5.2	78	1031.3	7	7	5	00	0	7	01	2	-
18	- 0.7	- 0.7	5.8	100	1003.9	8	5	4	00	0	5	73	7	9.6
19	-19.1	-18.6	1.4	93	1028.9	0	0	9	00	0	2	44	1	-
20	- 7.3	- 7.8	3.4	96	1023.2	8	8	4	22	2	3	71	4	0.8
21	- 3.7	- 6.0	3.9	85	1032.8	8	8	5	30	2	6	10	7	0.0
22	3.4	- 1.2	5.6	71	1025.8	8	8	5	27	3	7	02	2	-
23	3.6	2.1	7.1	89	1028.4	8	8	5	00	0	6	10	6	0.0
24	2.8	- 1.2	5.6	75	1026.5	8	8	5	27	2	6	10	2	-
25	1.4	- 3.8	4.6	69	1016.2	7	7	5	25	5	7	02	1	-
26	1.1	- 2.2	5.2	78	1013.9	8	8	5	26	4	7	03	2	-
27	1.5	- 0.5	5.9	87	1013.3	8	8	5	27	3	7	02	8	0.2
28	4.5	1.2	6.7	79	1027.0	8	8	5	27	2	7	02	6	0.1
29	- 1.7	- 2.2	5.2	96	1027.2	0	0	9	00	0	6	10	0	-
30	- 1.9	- 2.2	5.2	98	1028.9	8	8	5	00	0	6	10	1	-
31	- 4.4	- 5.7	4.0	92	1025.7	0	0	9	09	1	6	10	0	-

Godz. 07

DNI	TEMPERATURA POWIETRZA T	TEMPERATURA PUNKTU ROSY T_d	PREŻNOŚĆ PARY WODNEJ e	WILGOTNOŚĆ WZGLĘDNA U	CIŚNIENIE ATMOSFERYCZNE P_o	ZACHMURZENIE N	N_h	h	WIATR dd	v	WIDZIALNOŚĆ V	POGODA ww	W	OPAD R
1	3.8	3.0	7.6	95	1015.6	5	2	5	00	0	7	03	1	-
2	- 0.5	- 0.7	5.8	98	1020.1	3	0	9	00	0	5	10	0	-
3	6.4	0.2	6.2	64	1015.2	6	6	6	18	3	8	03	1	-
4	1.6	1.2	6.7	98	1023.6	8	8	5	00	0	6	10	1	-
5	3.3	- 2.7	5.0	65	1023.2	7	7	5	24	6	7	02	1	-
6	5.3	1.0	6.6	75	1012.7	7	7	5	27	6	7	02	2	-
7	0.8	- 1.7	5.4	85	1019.5	8	8	5	29	4	7	03	8	0.5
8	1.4	- 2.2	5.2	77	1009.8	8	8	5	25	5	7	02	2	-
9	0.7	- 2.4	5.1	79	1021.0	3	3	5	29	5	7	03	1	-
10	2.3	- 2.2	5.2	73	1021.9	4	2	9	27	3	8	03	1	-
11	- 2.0	- 2.7	5.0	97	1031.3	0	0	9	00	0	8	02	1	-
12	- 6.5	- 7.5	3.4	91	1028.6	0	0	9	00	0	6	10	0	-
13	- 2.9	- 5.4	4.1	84	1017.3	7	0	9	00	0	7	02	1	-
14	- 1.4	- 1.9	5.3	96	1025.0	8	8	5	00	0	6	10	2	-
15	- 5.6	- 7.0	3.6	91	1033.6	0	0	9	00	0	7	01	1	-
16	- 6.7	- 7.0	3.6	96	1025.8	0	0	9	00	0	6	10	0	-
17	- 0.2	- 1.2	5.6	93	1010.2	8	8	5	00	0	7	02	2	-
18	- 2.3	- 2.2	5.2	100	1006.4	8	8	4	03	5	5	73	7	12.3
19	-24.6	-26.4	0.7	86	1030.9	0	0	9	00	0	1	44	4	-
20	- 3.7	- 5.4	4.1	88	1026.3	8	8	4	00	0	5	71	4	1.0
21	- 8.5	-10.7	2.7	84	1032.7	8	8	5	00	0	6	10	2	-
22	3.3	- 0.9	5.7	73	1025.6	8	8	5	27	4	7	02	2	-
23	2.7	1.0	6.6	89	1028.4	8	8	5	32	2	6	10	2	-
24	2.1	- 1.4	5.5	78	1025.0	8	8	5	27	2	6	10	2	-
25	0.2	- 1.9	5.3	86	1015.9	7	7	5	23	2	6	22	2	0.0
26	0.0	- 0.5	5.9	96	1015.3	7	7	5	24	2	6	26	8	1.4
27	4.5	3.0	7.6	90	1017.0	8	8	4	27	6	7	61	6	1.5
28	0.6	- 0.5	5.9	91	1028.4	0	0	9	00	0	7	02	1	-
29	- 3.1	- 4.1	4.5	94	1026.1	0	0	9	00	0	6	10	0	-
30	- 3.6	- 4.1	4.5	97	1025.9	0	0	9	00	0	6	10	1	-
31	- 3.9	- 5.4	4.1	90	1023.9	0	0	9	36	2	6	10	0	-

Godz. 13

1	11.9	4.3	8.3	60	1015.8	8	3	6	22	2	8	03	2	-
2	12.0	2.6	7.4	52	1014.5	6	0	9	18	5	7	02	1	-
3	7.6	1.0	6.6	63	1015.6	8	2	5	25	4	8	03	2	-
4	3.8	2.5	7.3	91	1025.4	8	8	5	27	2	6	21	2	0.1
5	4.2	1.7	6.9	82	1021.7	8	5	4	26	4	6	61	2	0.0
6	6.2	2.8	7.5	80	1007.7	8	8	5	25	2	7	02	2	-
7	1.5	- 2.2	5.2	77	1021.6	5	5	5	31	5	7	26	2	0.2
8	2.7	- 0.5	5.9	79	1010.4	6	6	5	27	4	7	26	2	0.0
9	3.5	- 4.7	4.3	55	1022.8	3	3	5	25	3	8	01	1	-
10	4.5	- 0.7	5.8	68	1021.5	7	4	5	24	3	8	02	1	-
11	1.4	- 5.4	4.1	61	1031.7	1	1	5	00	0	8	02	0	-
12	2.2	- 4.4	4.4	61	1023.7	0	0	9	00	0	7	02	0	-
13	0.1	- 1.9	5.3	86	1016.3	8	8	6	00	0	6	10	2	-
14	1.3	- 2.7	5.0	75	1027.0	7	7	5	29	3	7	01	2	-
15	- 0.1	- 5.4	4.1	69	1031.1	0	0	9	00	0	7	02	0	-
16	1.9	- 2.7	5.0	72	1018.9	2	0	9	24	3	7	03	0	-
17	0.9	- 1.2	5.6	87	1008.7	8	8	5	00	0	6	10	2	-
18	- 5.2	- 6.3	3.8	93	1016.2	8	8	4	33	5	5	73	3	5.1
19	-13.9	-14.4	2.0	95	1027.8	0	0	9	00	0	5	10	4	-
20	- 2.4	- 4.7	4.3	84	1028.4	8	8	5	00	0	6	71	7	0.2
21	- 2.8	- 5.4	4.1	82	1030.3	8	8	5	00	0	6	10	2	-
22	4.3	1.7	6.9	82	1026.0	8	8	5	25	6	7	02	2	-
23	3.1	0.0	6.1	80	1028.3	8	8	5	25	4	6	10	2	-
24	3.3	- 3.0	4.9	64	1021.9	7	7	5	24	2	7	01	2	-
25	0.2	0.0	6.1	98	1015.9	8	8	5	24	2	5	73	8	0.0
26	- 0.6	- 4.4	4.4	75	1020.6	7	7	5	30	5	7	85	2	0.2
27	5.0	3.8	8.0	90	1021.1	8	8	5	28	5	7	61	6	1.0
28	6.5	0.6	6.4	65	1026.7	0	0	9	00	0	7	02	0	-
29	4.2	- 0.2	6.0	74	1024.0	0	0	9	23	2	7	02	0	-
30	1.0	- 3.0	4.9	75	1028.5	0	0	9	00	0	6	10	4	-
31	0.2	- 2.4	5.1	82	1023.3	0	0	9	02	1	6	10	1	-

Godz. 19

1	3.5	1.7	6.9	87	1020.5	2	2	9	00	0	7	02	1	-
2	9.4	2.3	7.2	62	1014.1	0	0	9	17	7	7	02	1	-
3	3.7	0.6	6.4	81	1016.8	2	0	9	21	1	8	02	1	-
4	3.4	0.0	6.1	78	1026.8	8	8	5	00	0	7	02	2	-
5	4.8	0.8	6.5	76	1022.2	8	8	5	27	5	7	02	6	0.1
6	3.6	- 0.5	5.9	75	1010.0	4	4	9	29	8	7	01	8	2.0
7	0.6	- 3.5	4.7	73	1020.4	7	7	5	24	4	7	02	2	-
8	2.7	- 0.9	5.7	77	1012.2	7	7	5	28	9	7	02	8	0.8
9	2.8	- 2.7	5.0	67	1023.4	8	8	5	25	5	7	02	1	-
10	3.6	2.8	7.5	94	1023.5	8	8	4	27	3	6	61	6	0.1
11	- 3.1	- 6.3	3.8	79	1032.1	0	0	9	00	0	7	02	0	-
12	- 2.6	- 6.0	3.9	83	1021.7	0	0	9	00	0	7	02	0	-
13	- 1.6	- 2.7	5.0	91	1018.2	0	0	9	00	0	6	10	1	-
14	- 0.6	- 2.4	5.1	87	1031.4	8	8	5	26	2	6	10	7	0.0
15	- 3.9	- 5.4	4.1	90	1030.7	0	0	9	00	0	6	10	0	-
16	3.1	- 2.2	5.2	68	1013.9	8	8	5	18	4	7	02	1	-
17	0.0	- 0.2	6.0	98	1006.8	8	5	4	00	0	5	71	2	0.5
18	- 7.5	-11.7	2.5	73	1023.7	8	8	4	00	0	6	10	7	0.9
19	-17.4	-20.4	1.2	80	1025.9	0	0	9	00	0	2	46	0	-
20	- 3.0	- 4.4	4.4	91	1032.1	8	8	5	24	2	7	71	2	0.1
21	0.5	- 1.9	5.3	84	1028.9	7	7	5	20	2	7	02	2	-
22	4.4	2.3	7.2	86	1027.5	8	8	5	25	2	6	61	2	0.0
23	2.8	- 0.7	5.8	79	1028.1	8	8	5	00	0	6	10	2	-
24	2.1	- 2.7	5.0	71	1018.6	7	7	5	27	4	7	02	2	-
25	- 0.1	- 0.9	5.7	93	1015.7	7	7	5	00	0	7	26	2	0.9
26	- 1.4	- 5.0	4.2	75	1017.1	7	7	5	27	4	7	01	8	0.0
27	4.0	3.8	8.0	98	1025.0	8	8	4	27	3	6	61	6	5.6
28	1.2	- 1.7	5.4	81	1027.4	0	0	9	00	0	6	10	0	-
29	- 1.8	- 2.4	5.1	96	1026.7	0	0	9	00	0	6	10	0	-
30	- 2.1	- 3.0	4.9	95	1027.7	0	0	9	00	0	6	10	0	-
31	- 1.6	- 3.0	4.9	89	1028.8	0	0	9	00	0	6	10	1	-

Tablica I

ZAKOPANE

Grudzień 1975

Godz. 01

DNI	TEMPERATURA POWIETRZA T	TEMPERATURA PUNKTU ROSY T_d	PRĘŻNOŚĆ PARY WODNEJ e	WILGOTNOŚĆ WZGLĘDNA U	CIŚNIENIE ATMOSFERYCZNE P_o	ZACHMURZENIE N	N_h	h	WIATR dd	v	WIDZIALNOŚĆ V	POGODA ww	W	OPAD R
1	4.3	1.9	7.0	83	.	6	6	6	21	4	8	02	2	–
2	0.5	0.2	6.2	98	.	3	3	6	00	0	6	10	0	–
3	8.2	– 2.4	5.1	48	.	1	1	5	12	3	8	02	0	–
4	– 2.1	– 2.7	5.0	93	.	0	0	9	00	0	7	02	0	–
5	– 1.8	– 7.8	3.4	63	.	0	0	9	28	2	8	01	1	–
6	0.6	– 3.8	4.6	72	.	6	6	5	25	3	8	01	2	–
7	– 3.4	– 5.0	4.2	86	.	8	8	4	24	4	5	85	8	1.3
8	– 7.5	– 8.4	3.2	93	.	7	7	5	00	0	2	03	1	–
9	– 2.8	– 5.0	4.2	84	.	8	8	4	26	6	6	87	8	2.0
10	– 2.8	– 6.3	3.8	78	.	2	2	9	25	3	8	03	1	–
11	0.5	– 0.5	5.9	93	.	8	8	4	34	1	6	10	7	0.5
12	– 9.7	–11.8	2.5	86	.	0	0	9	00	0	8	02	0	–
13	– 8.3	– 9.7	2.9	89	.	2	1	9	00	0	7	01	0	–
14	– 2.9	– 3.9	4.6	94	.	8	8	5	32	2	5	10	1	–
15	– 6.2	– 8.2	3.3	87	.	8	8	4	12	1	6	10	2	–
16	– 9.3	–10.4	2.8	91	.	0	0	9	00	0	8	02	0	–
17	– 2.0	– 2.9	4.9	95	.	8	8	4	00	0	6	10	2	–
18	– 3.5	– 4.3	4.4	94	.	8	8	3	36	1	4	73	7	7.6
19	–18.8	–20.9	1.2	83	.	0	0	9	00	0	8	01	7	0.0
20	– 7.1	– 9.0	3.1	84	.	8	8	5	27	1	6	86	8	0.3
21	– 8.8	–11.2	2.6	84	.	7	7	4	19	1	6	10	8	0.3
22	– 1.4	– 3.8	4.6	84	.	3	1	5	25	2	8	01	1	–
23	0.6	– 0.5	5.9	91	.	2	2	6	00	0	7	01	1	–
24	– 0.9	– 2.4	5.1	88	.	8	8	4	27	1	7	02	2	–
25	– 2.3	– 7.4	3.5	68	.	6	4	6	30	1	7	03	1	–
26	– 1.5	– 4.0	3.9	72	.	8	8	5	27	4	8	03	8	0.0
27	– 1.5	– 2.7	5.0	91	.	8	8	4	25	4	5	87	8	1.4
28	1.0	– 0.7	5.8	88	.	3	3	6	19	1	8	01	6	0.1
29	– 1.7	– 3.5	4.7	87	.	0	0	9	02	1	8	02	0	–
30	– 5.8	– 6.9	3.6	92	.	0	0	9	17	1	6	10	0	–
31	– 7.5	– 9.8	2.9	84	.	0	0	9	00	0	8	02	0	–

Godz. 07

DNI	TEMPERATURA POWIETRZA T	TEMPERATURA PUNKTU ROSY T_d	PRĘŻNOŚĆ PARY WODNEJ e	WILGOTNOŚĆ WZGLĘDNA U	CIŚNIENIE ATMOSFERYCZNE P_o	ZACHMURZENIE N	N_h	h	WIATR dd	v	WIDZIALNOŚĆ V	POGODA ww	W	OPAD R
1	7.1	0.4	6.3	62	.	6	6	5	22	2	8	01	2	–
2	– 0.1	– 0.4	5.9	98	.	3	1	5	36	2	4	10	1	–
3	4.3	– 4.4	4.4	52	.	7	1	6	34	1	8	01	1	–
4	0.5	– 0.2	6.0	94	.	8	8	4	21	1	6	10	1	–
5	0.9	– 5.0	4.2	64	.	8	8	6	25	6	8	02	1	–
6	3.1	– 1.7	5.4	70	.	7	7	6	27	6	8	03	2	–
7	– 3.6	– 5.0	4.2	91	.	8	8	4	29	4	5	85	8	4.6
8	– 1.1	– 3.8	4.6	83	.	8	8	4	24	4	7	24	2	0.2
9	– 3.2	– 5.4	4.1	85	.	8	9	4	23	3	6	85	2	0.2
10	– 1.8	– 5.7	4.0	75	.	1	1	9	25	3	9	02	0	–
11	– 4.3	– 5.2	4.2	94	.	2	1	6	00	0	5	10	8	0.1
12	–10.3	–12.0	2.4	87	.	0	0	9	00	0	8	02	0	–
13	– 5.0	– 7.4	3.5	82	.	7	7	6	15	1	6	10	1	–
14	– 3.0	– 6.3	3.8	78	.	7	3	5	22	2	6	10	2	–
15	–11.9	–13.8	2.1	87	.	0	0	9	00	0	8	02	1	–
16	– 9.5	–10.7	2.7	91	.	1	1	7	00	0	7	01	0	–
17	– 1.6	– 3.0	4.9	89	.	8	8	3	00	0	5	10	2	–
18	– 5.0	– 6.0	3.9	93	.	8	8	3	04	1	4	73	7	8.4
19	–19.4	–21.5	1.1	83	.	0	0	9	00	0	9	02	0	–
20	– 7.7	– 9.5	3.0	88	.	8	8	4	00	0	6	85	8	0.9
21	–13.2	–15.3	1.9	85	.	3	2	9	24	2	8	03	1	–
22	– 1.6	– 4.7	4.3	80	.	6	6	5	27	9	8	03	1	–
23	0.6	– 1.2	5.6	87	.	7	7	5	25	1	8	01	1	–
24	– 1.7	– 4.4	4.4	81	.	8	8	4	24	3	7	02	2	–
25	– 2.7	– 6.0	3.9	75	.	8	8	5	30	2	8	85	2	0.1
26	– 3.0	– 4.7	4.3	87	.	7	7	4	27	4	6	85	8	0.9
27	1.1	0.2	6.2	92	.	8	8	4	25	2	6	83	8	1.5
28	0.1	– 1.4	5.5	89	.	2	0	9	21	3	8	01	0	–
29	– 3.8	– 5.0	4.2	93	.	0	0	9	00	0	8	02	0	–
30	– 7.0	– 8.3	3.3	91	.	0	0	9	18	1	8	02	0	–
31	– 6.2	–10.7	2.7	71	.	0	0	9	00	0	9	02	0	–

Godz. 13

DNI	TEMPERATURA POWIETRZA T	TEMPERATURA PUNKTU ROSY T_d	PRĘŻNOŚĆ PARY WODNEJ e	WILGOTNOŚĆ WZGLĘDNA U	CIŚNIENIE ATMOSFERYCZNE P_o	ZACHMURZENIE N	N_h	h	WIATR dd	v	WIDZIALNOŚĆ V	POGODA ww	W	OPAD R
1	9.6	0.0	6.1	51	.	7	1	6	18	4	9	02	2	–
2	10.3	– 0.5	5.9	46	.	5	3	5	24	6	9	02	1	–
3	4.1	– 0.7	5.8	70	.	8	1	6	06	3	8	02	2	–
4	2.2	– 0.9	5.7	79	.	7	7	4	29	4	7	01	2	–
5	1.4	– 1.7	5.4	81	.	8	8	5	27	4	8	03	7	0.0
6	3.0	– 0.5	5.9	78	.	8	8	4	24	8	6	81	6	0.1
7	– 3.3	– 4.0	4.5	95	.	8	8	4	27	2	6	10	8	1.6
8	– 1.7	– 3.0	4.9	91	.	7	7	4	27	4	7	85	8	0.3
9	– 2.0	– 4.3	3.8	72	.	1	1	6	26	4	8	01	8	0.2
10	1.5	– 1.9	5.3	79	.	7	7	5	27	3	7	02	1	–
11	– 2.0	–13.8	2.1	38	.	0	0	9	24	1	8	02	4	–
12	– 2.1	– 8.6	3.2	61	.	0	0	9	36	1	8	02	0	–
13	– 1.5	– 7.0	3.6	77	.	7	3	6	07	1	7	02	2	–
14	– 2.7	– 5.4	4.1	82	.	8	8	4	30	2	6	20	1	0.0
15	– 2.9	– 8.2	3.3	67	.	0	0	9	35	1	8	02	0	–
16	– 2.0	– 5.7	4.0	76	.	3	1	6	02	3	6	04	0	–
17	– 1.1	– 2.7	5.0	88	.	8	8	3	02	2	6	10	2	–
18	– 8.3	–10.2	2.8	87	.	8	8	3	03	1	4	75	7	4.3
19	– 8.8	–14.4	2.0	64	.	0	0	9	00	0	5	02	0	–
20	– 5.4	– 9.0	3.1	75	.	7	7	4	00	0	7	85	8	0.2
21	– 2.2	– 4.1	4.3	87	.	8	8	4	25	2	6	10	7	0.0
22	– 1.5	– 2.2	5.0	88	.	8	8	4	25	4	6	10	7	0.0
23	– 1.0	– 3.8	4.6	81	.	8	8	4	27	2	7	02	2	–
24	– 0.1	– 4.7	3.7	61	.	6	6	6	25	3	8	01	2	–
25	– 2.5	– 5.7	4.0	78	.	7	7	5	27	4	7	26	8	0.3
26	– 5.1	– 7.0	3.6	85	.	7	7	4	32	3	6	26	8	1.6
27	1.3	0.4	6.3	93	.	8	8	4	25	3	6	83	8	1.4
28	2.0	0.0	6.1	81	.	0	0	9	20	3	9	02	0	–
29	– 5.8	– 9.5	4.7	51	.	0	0	9	09	1	7	04	0	–
30	– 1.7	– 3.0	4.8	72	.	0	0	9	18	1	8	02	0	–
31	– 4.2	– 5.8	4.6	58	.	0	0	9	25	7	9	02	0	–

Godz. 19

DNI	TEMPERATURA POWIETRZA T	TEMPERATURA PUNKTU ROSY T_d	PRĘŻNOŚĆ PARY WODNEJ e	WILGOTNOŚĆ WZGLĘDNA U	CIŚNIENIE ATMOSFERYCZNE P_o	ZACHMURZENIE N	N_h	h	WIATR dd	v	WIDZIALNOŚĆ V	POGODA ww	W	OPAD R
1	2.1	1.2	6.7	93	.	3	0	9	12	1	6	18	1	–
2	8.3	– 0.7	5.8	54	.	3	2	5	34	4	8	02	1	–
3	– 0.6	– 1.7	5.4	92	.	0	0	9	04	1	6	10	1	–
4	– 0.3	– 4.1	4.5	75	.	5	5	6	27	4	8	01	2	–
5	1.2	– 2.7	5.0	75	.	8	8	5	28	4	7	01	8	0.0
6	– 1.3	– 3.0	4.9	87	.	8	8	4	27	5	6	87	3	5.3
7	– 5.8	– 8.2	3.3	84	.	5	5	6	00	0	8	03	1	–
8	– 2.2	– 4.4	4.4	85	.	8	8	4	27	5	7	85	8	1.7
9	– 1.5	– 3.8	4.6	84	.	8	8	5	25	2	8	02	1	–
10	0.7	0.0	6.1	94	.	8	8	4	27	2	7	51	8	0.1
11	– 8.8	–10.3	2.8	89	.	0	0	9	00	0	8	02	0	–
12	– 8.2	–10.0	2.8	88	.	0	0	9	02	1	6	04	0	–
13	– 6.2	– 7.0	3.6	94	.	2	1	9	36	2	5	10	1	–
14	– 3.7	– 6.0	3.9	85	.	8	8	4	00	0	7	02	2	–
15	– 8.8	–10.3	2.8	89	.	0	0	9	17	1	7	02	0	–
16	0.4	– 3.3	4.8	77	.	7	2	6	36	3	8	02	7	0.0
17	– 2.8	– 3.5	4.7	95	.	8	8	3	03	1	5	77	7	1.0
18	–10.9	–12.2	2.4	90	.	7	7	4	00	0	5	71	7	1.6
19	–11.0	–16.4	1.7	66	.	1	0	9	22	3	9	03	0	–
20	– 6.6	– 8.6	3.2	84	.	8	8	4	00	0	6	85	8	0.3
21	– 1.5	– 3.5	4.7	86	.	8	8	4	25	2	7	02	2	–
22	1.9	0.2	6.2	88	.	8	8	3	24	3	6	10	2	–
23	– 0.5	– 3.3	4.8	81	.	8	8	4	25	1	6	10	7	0.0
24	– 1.3	– 7.0	3.6	65	.	7	7	6	28	4	8	01	2	–
25	– 2.8	– 5.0	4.2	84	.	8	8	5	28	3	6	87	8	0.1
26	– 4.1	– 5.7	4.0	88	.	8	8	4	27	3	7	85	2	0.8
27	1.6	0.4	6.3	92	.	8	8	4	27	4	5	61	8	1.8
28	2.1	– 2.2	5.2	73	.	0	0	9	19	4	9	02	0	–
29	– 2.1	– 4.7	4.3	83	.	0	0	9	00	0	8	02	0	–
30	– 5.8	– 8.2	3.3	84	.	0	0	9	00	0	7	04	0	–
31	3.5	– 4.7	4.3	55	.	4	1	9	21	2	8	01	1	–

Godz. 01

DNI	TEMPERATURA POWIETRZA T	TEMPERATURA PUNKTU ROSY T_d	PRĘŻNOŚĆ PARY WODNEJ e	WILGOTNOŚĆ WZGLĘDNA U	CIŚNIENIE ATMOSFERYCZNE P_o	ZACHMURZENIE N	N_h	h	WIATR dd	v	WIDZIALNOŚĆ V	POGODA ww	W	OPAD R
1	- 1.8	- 2.0	5.3	98	.	9	9	.	20	13	0	49	7	0.0
2	- 0.8	- 0.9	5.7	99	.	9	9	.	18	13	0	49	4	-
3	- 3.4	- 4.2	4.5	94	.	3	3	.	18	18	9	01	1	-
4	- 2.8	- 3.2	4.8	97	.	2	2	9	19	12	9	03	1	-
5	- 6.9	- 8.5	3.2	89	.	6	0	9	36	4	8	03	1	-
6	- 8.5	- 9.5	3.0	92	.	9	9	.	27	9	0	49	4	-
7	-11.8	-13.2	2.2	89	.	9	9	.	36	12	0	86	7	12.3
8	- 8.6	- 9.6	2.9	92	.	6	2	9	27	12	9	38	3	-
9	-11.5	-12.9	2.3	90	.	9	9	.	27	16	0	49	8	0.5
10	- 8.3	- 9.7	2.9	89	.	3	0	9	27	8	9	38	7	0.1
11	- 6.3	- 8.7	3.7	97	.	9	9	.	35	6	0	77	4	3.4
12	- 6.4	- 9.0	3.1	81	.	0	0	9	19	6	9	02	0	-
13	- 7.0	-12.2	2.4	66	.	3	3	9	16	15	9	02	0	-
14	- 7.3	- 8.2	3.3	93	.	9	9	.	22	2	0	49	1	-
15	-10.7	-16.4	1.7	62	.	0	0	9	20	2	9	02	0	-
16	- 6.0	- 7.5	3.5	90	.	1	1	2	17	9	8	02	0	-
17	- 4.8	- 5.4	4.1	95	.	9	9	.	19	12	0	49	3	-
18	- 3.7	- 4.2	4.5	97	.	9	9	.	09	3	0	73	4	13.6
19	-18.6	-21.5	1.1	79	.	0	0	9	05	8	9	38	3	-
20	-14.7	-16.4	1.7	87	.	9	9	.	36	8	1	86	4	2.3
21	-13.8	-16.0	1.8	84	.	2	0	9	01	5	8	03	8	0.5
22	- 5.6	- 6.7	3.7	92	.	5	1	.	32	9	8	38	7	0.3
23	- 3.5	- 4.3	4.4	94	.	3	3	9	29	6	9	02	4	-
24	- 9.4	-10.5	2.7	91	.	9	9	.	32	4	0	49	1	-
25	- 9.2	-10.8	2.7	88	.	5	5	.	26	9	7	02	1	-
26	- 9.8	-11.0	2.6	91	.	8	8	.	30	15	7	41	8	1.0
27	- 7.2	- 8.1	3.3	93	.	9	9	.	29	19	0	86	4	8.4
28	- 4.0	- 4.5	4.4	96	.	0	0	9	36	8	9	02	7	1.2
29	- 3.1	- 8.2	3.3	38	.	0	0	9	22	9	9	02	0	-
30	1.5	-11.2	2.6	39	.	0	0	9	25	12	9	38	3	-
31	- 2.5	- 9.0	3.1	60	.	0	0	9	21	13	9	02	0	-

Godz. 07

DNI	TEMPERATURA POWIETRZA T	TEMPERATURA PUNKTU ROSY T_d	PRĘŻNOŚĆ PARY WODNEJ e	WILGOTNOŚĆ WZGLĘDNA U	CIŚNIENIE ATMOSFERYCZNE P_o	ZACHMURZENIE N	N_h	h	WIATR dd	v	WIDZIALNOŚĆ V	POGODA ww	W	OPAD R
1	- 1.7	- 1.9	5.3	98	.	8	8	.	18	11	7	41	4	-
2	- 1.4	- 1.6	5.4	99	.	7	4	.	21	18	8	41	4	-
3	- 6.4	- 7.2	3.6	94	.	6	6	.	20	19	8	41	1	-
4	- 3.4	- 6.3	3.8	81	.	4	2	9	29	3	8	03	0	-
5	- 5.9	- 9.8	2.9	75	.	7	1	.	27	12	8	01	3	-
6	- 3.0	- 4.1	4.5	93	.	6	3	.	28	18	8	03	4	-
7	-11.9	-13.3	2.2	89	.	9	9	.	36	12	0	85	4	13.3
8	- 7.3	- 7.8	3.4	96	.	9	9	.	29	18	0	49	7	3.6
9	-12.2	-13.6	2.1	89	.	9	9	.	34	9	0	86	4	2.9
10	- 4.6	- 7.8	3.4	79	.	2	1	4	27	7	9	38	3	-
11	-11.2	-12.5	2.3	90	.	2	2	.	25	9	9	28	7	0.3
12	- 4.8	-10.7	2.7	65	.	0	0	9	20	7	9	02	0	-
13	- 8.8	- 9.9	2.9	92	.	9	9	.	17	11	0	49	1	-
14	- 9.8	-11.9	2.5	86	.	6	5	9	35	3	9	28	4	-
15	- 9.7	-20.4	1.2	42	.	0	0	9	00	0	9	02	0	-
16	- 5.2	- 6.7	3.7	91	.	1	1	2	18	15	8	02	0	-
17	- 1.5	- 7.0	3.6	67	.	6	1	.	21	8	9	01	4	-
18	-12.9	-14.4	2.0	88	.	9	9	.	36	10	0	73	4	10.6
19	-16.2	-23.7	0.9	55	.	0	0	9	00	0	9	02	3	-
20	-15.7	-17.5	1.5	86	.	9	9	.	01	9	1	85	4	2.5
21	-11.4	-17.8	1.5	57	.	2	1	9	35	6	9	03	0	-
22	- 4.7	- 9.4	3.0	69	.	2	2	9	29	13	9	38	3	-
23	- 0.8	-11.2	2.6	45	.	0	0	9	29	13	9	02	0	-
24	-10.1	-10.9	2.7	94	.	9	9	.	34	4	0	49	2	-
25	-11.2	-12.5	2.3	90	.	7	7	.	32	9	7	41	7	1.3
26	-11.2	-12.5	2.3	90	.	9	9	.	32	12	1	85	4	4.3
27	- 5.3	- 6.3	3.8	93	.	9	9	.	32	13	0	85	4	9.4
28	- 2.6	- 2.9	4.9	98	.	2	0	9	36	9	9	02	1	-
29	- 5.0	- 9.4	3.0	35	.	0	0	9	23	10	9	02	0	-
30	- 0.3	-14.4	2.0	35	.	0	0	9	25	10	9	02	3	-
31	- 0.3	-13.2	2.2	38	.	0	0	9	24	10	9	02	0	-

Godz. 13

DNI	TEMPERATURA POWIETRZA T	TEMPERATURA PUNKTU ROSY T_d	PRĘŻNOŚĆ PARY WODNEJ e	WILGOTNOŚĆ WZGLĘDNA U	CIŚNIENIE ATMOSFERYCZNE P_o	ZACHMURZENIE N	N_h	h	WIATR dd	v	WIDZIALNOŚĆ V	POGODA ww	W	OPAD R
1	- 1.4	- 1.6	5.4	99	.	7	6	.	18	11	8	41	4	-
2	- 1.3	- 1.8	5.4	97	.	6	3	.	18	14	9	41	2	-
3	- 3.6	- 4.1	4.5	97	.	7	5	.	19	15	9	41	4	-
4	- 5.4	- 6.1	3.9	95	.	9	9	.	29	2	0	49	8	0.1
5	- 5.1	- 5.7	4.0	95	.	9	9	.	32	11	0	49	4	-
6	- 5.0	- 5.6	4.0	95	.	9	9	.	28	21	0	77	4	1.1
7	-10.8	-11.6	2.5	94	.	9	9	.	31	8	0	85	4	6.6
8	-10.2	-11.4	2.5	91	.	9	9	.	30	17	1	85	4	4.9
9	-11.3	-12.6	2.3	93	.	1	1	.	36	6	8	26	4	1.3
10	- 5.2	- 5.5	4.0	98	.	9	9	.	28	6	1	49	3	-
11	- 9.0	-16.4	1.7	56	.	0	0	9	36	1	9	02	0	-
12	- 4.7	-13.8	2.1	46	.	0	0	9	18	14	9	38	0	-
13	- 5.3	- 6.3	3.8	93	.	6	6	.	18	3	8	01	7	1.4
14	-10.0	-15.0	1.9	64	.	5	0	9	01	4	9	01	2	-
15	- 6.8	-13.8	2.1	58	.	0	0	9	27	2	9	02	0	-
16	- 4.7	- 7.0	3.6	83	.	6	4	2	18	19	9	38	3	-
17	- 1.5	- 3.5	4.7	86	.	7	3	.	17	7	9	03	2	-
18	-15.7	-17.5	1.5	86	.	9	9	.	02	9	1	73	4	5.6
19	-13.5	-32.4	0.4	17	.	0	0	9	02	4	9	02	0	-
20	-14.5	-16.8	1.6	84	.	9	9	.	36	8	0	85	4	1.9
21	- 9.6	-10.8	2.7	91	.	9	9	.	34	9	0	77	4	1.1
22	- 3.8	- 4.3	4.4	96	.	9	9	.	36	8	0	49	5	1.1
23	0.1	-20.4	1.2	20	.	1	0	9	27	7	9	02	0	-
24	- 8.6	-10.1	2.8	89	.	6	6	.	22	1	7	41	4	-
25	-11.5	-12.9	2.3	93	.	8	8	.	30	16	6	41	8	3.5
26	-13.5	-15.1	1.9	88	.	9	9	.	35	8	1	86	4	5.3
27	- 9.2	- 9.9	3.9	95	.	9	9	.	36	9	0	77	8	9.4
28	- 1.6	- 3.5	4.7	88	.	0	0	9	35	10	9	02	0	-
29	3.0	- 6.3	3.8	48	.	0	0	9	19	12	9	02	3	-
30	0.0	-12.2	2.4	39	.	0	0	9	26	8	9	02	3	-
31	- 1.3	- 9.8	2.9	53	.	1	0	9	28	14	9	38	3	-

Godz. 19

DNI	TEMPERATURA POWIETRZA T	TEMPERATURA PUNKTU ROSY T_d	PRĘŻNOŚĆ PARY WODNEJ e	WILGOTNOŚĆ WZGLĘDNA U	CIŚNIENIE ATMOSFERYCZNE P_o	ZACHMURZENIE N	N_h	h	WIATR dd	v	WIDZIALNOŚĆ V	POGODA ww	W	OPAD R
1	- 1.5	- 1.7	5.4	99	.	5	4	.	17	13	8	41	2	-
2	- 1.8	- 2.3	5.1	96	.	6	4	.	17	19	9	02	2	-
3	- 1.8	- 2.0	5.3	98	.	7	7	.	18	15	9	41	4	-
4	- 9.3	-10.4	2.8	91	.	7	7	.	29	3	8	41	4	-
5	- 7.6	- 8.5	3.2	93	.	9	9	.	28	10	0	49	8	0.6
6	- 9.3	-10.4	2.8	91	.	9	9	.	34	16	0	77	4	8.3
7	-12.6	-14.1	2.1	89	.	1	1	9	29	4	9	02	8	0.4
8	-10.8	-12.1	2.4	90	.	9	9	.	31	19	0	85	4	3.8
9	- 8.3	- 9.3	3.0	92	.	9	9	.	34	4	0	77	4	0.3
10	- 5.8	- 6.2	3.8	97	.	9	9	.	35	7	0	73	4	1.2
11	- 6.7	-13.8	2.1	59	.	0	0	9	34	5	9	02	0	-
12	- 7.1	-19.5	1.3	37	.	0	0	9	16	16	9	02	3	-
13	- 7.3	- 9.0	3.1	89	.	3	1	.	23	4	7	02	1	-
14	-12.4	-13.9	2.1	89	.	2	2	9	04	3	9	28	1	-
15	- 7.1	- 8.0	3.3	93	.	1	1	.	18	5	8	02	8	-
16	- 7.3	- 8.2	3.3	93	.	9	9	.	18	16	0	49	7	2.6
17	- 1.8	- 2.0	5.3	98	.	9	9	.	16	8	8	77	4	3.3
18	-16.9	-19.5	1.3	81	.	7	6	.	36	11	7	41	7	3.5
19	-12.3	-28.1	0.6	23	.	2	1	9	36	5	9	03	0	-
20	-14.9	-16.6	1.7	87	.	9	9	.	01	9	0	85	4	2.0
21	- 9.4	-10.5	2.7	91	.	9	9	.	32	6	0	77	4	8.6
22	- 5.1	- 5.7	4.0	95	.	9	9	.	29	6	0	49	5	8.4
23	- 6.4	- 7.8	3.4	90	.	6	0	9	28	7	9	28	1	-
24	-11.0	-12.3	2.4	90	.	3	3	.	22	5	7	03	1	-
25	-11.2	-12.5	2.3	90	.	9	9	.	29	13	1	85	4	2.0
26	-10.3	-11.5	2.5	91	.	9	9	.	32	14	0	49	8	0.0
27	- 5.2	- 5.9	3.9	95	.	9	8	.	36	13	0	77	4	5.2
28	0.7	- 4.7	4.3	80	.	0	0	9	28	7	9	02	8	-
29	2.3	-15.0	1.9	26	.	0	0	9	27	16	9	02	3	-
30	- 0.3	-11.2	2.6	45	.	0	0	9	30	9	9	02	8	-
31	- 1.0	- 8.6	3.2	58	.	1	0	9	26	13	9	38	3	-

TABLICA II

SPOSTRZEŻENIA CODZIENNE STACJI METEOROLOGICZNYCH
WARTOŚCI DOBOWE

ЕЖЕДНЕВНЫЕ НАБЛЮДЕНИЯ МЕТЕОРОЛОГИЧЕСКИХ СТАНЦИЙ
СУТОЧНЫЕ ЗНАЧЕНИЯ

EVERYDAY OBSERVATIONS AT METEOROLOGICAL STATIONS
DAILY VALUES

Tablica II — LUBA — Grudzień 1975

Dni	Temperatura powietrza: T	Max	Min	T_g	Prężność pary wodnej: e	Wilgotność względna: U	Ciśnienie atmosferyczne: P	Usłonecznienie: S	Zachmurzenie: N	Wiatr: v	v_{max}	Opad: R_d	Śnieg: h_s	s_g
1	2.1	3.4	0.3	− 0.2	7.0	96	1014.6	.	8.0	1.5	3	3.1	–	–
2	3.2	4.8	0.5	0.2	6.6	86	1007.3	.	9.8	7.4	9	3.0	–	–
3	5.6	7.1	1.9	1.3	8.9	88	1006.4	.	7.1	4.4	5	0.4	–	–
4	4.7	5.7	2.3	2.4	7.7	92	1010.9	.	7.9	3.9	15	0.8	–	–
5	5.0	7.3	4.0	3.0	8.6	84	1011.3	.	5.0	7.8	13	2.5	–	–
6	6.0	7.5	2.9	2.3	6.5	74	1002.1	.	5.5	9.5	14	0.1	–	–
7	3.9	5.4	1.8	1.1	6.4	89	1010.3	.	5.8	7.3	19	2.5	–	–
8	5.1	6.5	3.3	2.3	8.6	83	999.6	.	3.9	9.5	15	0.4	–	–
9	5.1	6.8	1.3	1.2	7.4	83	1009.1	.	6.3	9.9	16	1.2	–	–
10	4.6	7.5	2.4	0.3	9.3	61	1015.7	.	3.3	7.6	15	–	–	–
11	0.5	3.1	− 3.8	− 8.2	4.3	69	1027.0	.	0.8	3.8	5	–	–	–
12	− 0.5	0.9	− 2.0	− 3.7	5.3	90	1017.5	.	6.3	4.1	6	0.0	–	–
13	0.7	3.2	− 2.0	− 2.6	6.0	92	1010.8	.	7.6	5.9	10	4.0	–	–
14	0.6	3.0	− 1.1	− 2.8	4.7	72	1025.4	.	2.8	5.6	10	0.0	–	–
15	0.5	1.6	− 1.5	− 2.1	5.6	87	1020.5	.	7.4	10.9	12	0.1	–	–
16	1.3	2.2	0.8	0.7	6.0	89	1010.2	.	8.0	9.1	11	0.2	–	–
17	0.5	4.2	− 1.7	− 5.9	5.2	71	1009.3	.	5.3	3.4	8	0.4	–	–
18	− 1.9	0.8	− 6.8	−10.9	4.4	82	1018.9	.	3.5	2.1	8	0.1	1	.
19	− 0.2	2.6	− 2.9	− 4.2	5.0	83	1016.4	.	8.1	6.5	10	0.5	1	.
20	− 0.1	2.4	− 2.0	− 2.3	4.7	75	1024.8	.	3.3	4.9	10	1.8	3	.
21	3.1	5.5	− 2.5	− 2.3	4.9	90	1018.5	.	7.5	9.6	15	–	2	.
22	5.9	7.4	5.0	4.2	8.4	90	1016.1	.	7.3	10.5	14	0.0	–	–
23	5.0	6.3	4.0	4.1	7.9	90	1015.9	.	7.9	8.9	11	0.2	–	–
24	4.1	5.7	2.8	2.7	7.4	91	1007.4	.	7.6	9.3	13	9.0	–	–
25	1.2	4.0	− 0.5	− 1.5	5.4	81	1003.9	.	6.1	7.4	10	1.5	1	.
26	2.3	5.2	− 0.3	− 1.6	5.7	77	1007.2	.	5.9	5.3	8	2.8	2	.
27	5.6	6.5	4.3	3.6	8.2	92	1011.0	.	7.8	8.5	11	0.0	–	–
28	5.0	6.2	4.0	4.1	7.7	88	1016.8	.	8.0	9.8	13	0.0	–	–
29	4.7	5.4	4.3	3.8	7.7	90	1015.3	.	7.0	9.3	11	0.7	–	–
30	4.9	6.1	2.9	1.9	7.6	89	1016.8	.	7.4	8.1	11	0.0	–	–
31	4.5	6.4	3.7	3.2	7.3	87	1006.8	.	8.0	10.4	13	10.1	–	–

NEL — Grudzień 1975

Dni	Temperatura powietrza: T	Max	Min	T_g	Prężność pary wodnej: e	Wilgotność względna: U	Ciśnienie atmosferyczne: P	Usłonecznienie: S	Zachmurzenie: N	Wiatr: v	v_{max}	Opad: R_d	Śnieg: h_s	s_g
1	4.4	4.9	3.9	2.5	7.9	94	1015.2	–	7.8	1.8	3	0.1	–	–
2	4.1	5.0	2.2	1.9	7.4	90	1010.2	–	7.4	7.3	9	0.3	–	–
3	5.8	6.6	4.9	3.3	8.3	90	1008.4	–	7.9	5.6	8	0.6	–	–
4	5.9	6.3	5.0	3.2	8.1	87	1011.6	0.7	7.1	7.4	10	1.1	–	–
5	4.8	7.2	3.6	1.1	5.9	69	1011.0	5.7	4.6	8.3	10	2.9	–	–
6	4.9	6.9	3.0	0.8	6.8	74	1000.9	–	6.8	9.8	18	1.1	–	–
7	3.9	4.7	3.2	1.4	6.5	90	1010.5	2.2	5.8	7.3	10	3.6	–	–
8	4.6	5.9	3.4	1.1	6.0	71	999.8	2.0	5.5	9.9	17	0.1	–	–
9	4.5	6.5	2.1	− 0.5	7.4	86	1009.1	–	6.3	8.3	10	1.5	–	–
10	4.4	7.6	1.8	− 1.0	5.6	64	1014.4	5.4	3.0	8.0	10	–	–	–
11	1.7	2.9	0.6	− 4.0	6.5	86	1027.3	6.9	1.8	4.6	7	–	–	–
12	0.3	1.7	− 0.4	− 7.9	5.5	89	1018.8	2.9	2.5	3.9	6	–	–	–
13	1.7	2.7	− 1.3	− 3.4	6.3	90	1011.2	–	7.9	5.9	9	1.2	–	–
14	0.2	3.5	− 2.5	− 7.9	5.2	86	1025.3	5.4	4.5	9.1	8	–	3	.
15	2.1	3.8	− 0.3	− 2.7	5.6	78	1021.1	–	5.8	8.5	10	–	2	.
16	3.0	3.3	2.6	0.9	6.2	82	1011.0	–	7.4	8.1	10	0.3	–	–
17	0.5	2.6	− 1.0	− 3.6	5.1	77	1007.6	0.1	4.9	5.3	9	0.5	–	–
18	− 1.1	1.4	− 4.6	− 7.0	4.0	71	1019.0	3.6	2.6	3.6	8	0.0	–	–
19	0.7	2.4	− 0.9	− 2.6	5.0	79	1016.1	–	6.1	7.9	10	0.6	–	–
20	0.9	2.1	0.1	− 4.4	4.9	75	1025.0	4.0	4.9	5.3	8	–	1	.
21	3.9	5.1	− 0.5	− 1.6	7.2	89	1018.0	–	7.1	8.6	10	–	–	–
22	6.3	7.3	5.1	3.5	8.5	89	1014.8	0.4	6.1	8.4	12	0.2	–	–
23	6.0	6.7	5.5	3.9	7.9	86	1015.4	–	7.9	8.4	10	–	–	–
24	4.6	6.2	2.9	2.4	7.6	90	1003.2	–	8.0	7.5	9	9.0	–	–
25	1.2	3.4	− 0.2	− 1.6	5.7	85	1003.7	1.9	5.3	7.0	10	1.7	–	–
26	1.4	3.1	− 0.5	− 3.0	5.5	91	1007.4	–	5.4	5.8	9	1.4	1	.
27	5.6	6.7	3.1	0.6	8.2	91	1010.8	–	7.9	6.3	8	0.0	–	–
28	5.7	6.7	5.0	4.8	7.6	83	1016.8	–	7.8	8.9	9	–	–	–
29	5.5	6.1	5.1	3.5	7.8	86	1016.0	–	7.3	7.0	9	0.1	–	–
30	5.9	5.8	5.7	1.1	7.9	86	1018.1	–	6.9	5.8	7	–	–	–
31	4.5	5.6	3.6	2.5	7.2	85	1008.4	–	8.0	8.5	10	3.3	–	–

Tablica II

USTKA

DNI	TEMPERATURA POWIETRZA				PRĘŻNOŚĆ PARY WODNEJ	WILGOTNOŚĆ WZGLĘDNA	CIŚNIENIE ATMOSFERYCZNE	USŁONECZNIENIE	ZACHMURZENIE	WIATR		OPAD	ŚNIEG	
	T	Max	Min	T_g	e	U	P	S	N	v	v_{max}	R_d	s_k	s_g
1	3.1	5.1	1.9	1.1	7.2	94	1014.6	–	8.0	2.0	3	–	–	–
2	3.6	5.1	1.1	- 0.1	6.6	83	1006.0	1.8	7.3	6.0	8	–	–	–
3	6.6	7.7	5.2	4.8	8.4	86	1006.0	–	7.5	3.8	6	0.8	–	–
4	5.8	8.6	5.0	4.2	8.0	87	1011.6	1.1	7.5	7.4	10	2.3	–	–
5	5.3	7.0	3.0	1.6	6.5	73	1012.3	4.1	6.1	9.3	12	2.6	–	–
6	5.5	7.6	4.3	2.6	6.6	73	1003.5	0.0	6.0	13.3	18	0.0	–	–
7	4.2	5.4	2.3	2.3	6.7	80	1011.1	2.5	6.4	7.0	10	2.2	–	–
8	5.5	6.7	3.4	2.6	8.9	64	1003.3	4.7	3.6	10.3	16	1.9	–	–
9	5.3	6.1	3.8	2.3	7.6	84	1010.4	–	6.5	7.9	12	1.9	–	–
10	4.9	6.8	3.1	0.2	5.5	64	1016.3	5.5	3.3	6.9	10	–	–	–
11	- 0.1	3.2	- 2.8	- 4.2	4.1	68	1027.2	6.6	0.8	3.6	5	–	–	–
12	- 0.3	0.6	- 1.7	- 2.8	5.5	91	1017.4	2.7	7.0	3.5	5	0.0	–	–
13	0.8	3.8	- 1.3	- 2.6	5.9	92	1010.9	–	8.0	5.5	10	4.6	–	–
14	0.8	2.7	- 1.3	- 2.3	4.4	68	1025.5	6.6	2.9	4.6	7	–	–	–
15	0.5	2.2	- 2.0	- 3.2	5.1	79	1021.6	–	6.1	6.6	7	0.8	–	–
16	1.2	2.8	0.8	- 0.3	5.6	84	1010.9	–	7.6	6.6	7	0.1	–	–
17	1.2	2.8	- 2.0	- 7.3	5.0	75	1009.5	0.5	5.9	4.2	7	1.0	–	–
18	- 2.7	0.2	- 6.2	- 8.4	4.1	81	1019.1	6.0	3.5	2.8	5	3.0	1	•
19	0.2	3.1	- 3.2	- 3.2	5.2	82	1017.3	–	6.3	5.9	7	3.5	3	•
20	0.9	2.3	- 4.1	- 4.2	5.0	81	1025.6	6.2	2.8	4.1	6	0.1	1	•
21	4.1	5.2	- 2.0	- 2.1	7.1	87	1019.8	–	8.0	7.0	10	–	1	•
22	5.5	6.2	4.1	4.8	8.4	93	1017.6	–	8.0	8.5	10	0.2	–	–
23	5.7	6.2	5.0	4.5	9.0	85	1017.2	–	7.8	7.1	8	0.0	–	–
24	4.5	6.0	3.2	2.3	7.3	86	1008.1	–	7.6	6.4	9	9.3	–	–
25	2.4	3.6	0.2	- 0.3	4.8	66	1030.8	3.1	4.1	10.0	14	2.0	–	–
26	2.7	4.5	0.7	0.1	5.8	76	1008.0	0.4	5.0	6.5	7	7.8	1	•
27	5.6	6.6	4.6	3.8	8.1	89	1012.2	–	7.9	7.1	9	0.3	–	–
28	4.3	6.5	4.2	3.7	7.5	84	1017.9	–	8.0	7.3	9	0.0	–	–
29	5.2	5.6	4.8	4.5	7.7	87	1016.1	–	7.6	7.0	8	0.9	–	–
30	5.1	6.4	3.6	1.8	7.4	84	1017.3	–	7.8	5.3	8	0.1	–	–
31	4.6	6.6	3.6	2.7	7.2	85	1007.5	–	8.0	6.5	9	12.7	–	–

LĘBORK

Grudzień 1975

DNI	TEMPERATURA POWIETRZA				PRĘŻNOŚĆ PARY WODNEJ	WILGOTNOŚĆ WZGLĘDNA	CIŚNIENIE ATMOSFERYCZNE	USŁONECZNIENIE	ZACHMURZENIE	WIATR		OPAD	ŚNIEG	
	T	Max	Min	T_g	e	U	P	S	N	v	v_{max}	R_d	s_k	s_g
1	2.8	4.3	1.5	- 1.0	7.1	96	1012.9	–	7.8	0.8	2	0.0	–	–
2	3.7	5.2	1.3	- 1.3	6.8	85	1008.0	0.4	8.1	3.8	7	0.3	–	–
3	6.6	7.7	5.2	3.1	8.3	86	1005.1	–	7.6	2.3	3	0.8	–	–
4	5.5	6.7	4.7	1.7	8.2	99	1009.7	0.5	7.0	5.3	10	3.1	–	–
5	4.9	7.3	1.5	- 0.9	6.0	72	1009.8	3.6	5.1	5.4	8	1.6	–	–
6	4.9	7.7	2.8	1.2	6.5	74	1000.8	–	7.1	7.5	14	0.8	–	–
7	2.9	4.4	0.3	- 2.7	6.3	84	1009.1	1.3	5.8	4.1	9	3.6	–	–
8	1.5	6.4	2.8	1.0	5.8	69	998.2	–	4.3	7.1	15	0.6	–	–
9	3.5	8.5	- 1.2	- 4.9	7.2	90	1007.9	–	6.0	5.1	8	4.1	–	–
10	3.2	7.6	- 0.8	- 6.6	5.7	72	1013.9	3.8	2.8	3.5	9	–	–	–
11	- 2.3	2.3	- 6.3	-11.1	3.9	77	1025.5	3.7	0.5	1.1	5	–	–	–
12	- 0.7	1.6	- 2.0	- 8.7	5.0	87	1016.0	3.3	4.6	1.0	3	0.1	–	–
13	0.5	1.1	- 2.2	- 2.2	5.9	92	1009.1	–	8.0	1.5	2	4.3	–	–
14	- 0.6	1.9	- 2.6	-10.0	4.7	80	1023.7	3.6	2.9	2.6	7	0.0	1	•
15	0.3	1.9	- 2.5	- 5.8	4.9	77	1019.6	–	6.9	6.3	7	–	1	•
16	1.9	3.2	1.3	0.0	5.8	83	1009.0	–	7.8	5.1	6	0.8	–	–
17	- 0.9	- 2.1	- 4.0	-11.3	5.2	92	1007.5	2.5	5.3	1.8	7	0.5	1	•
18	- 5.8	- 2.4	-10.7	-15.3	3.2	85	1017.3	2.2	1.6	1.0	4	–	1	•
19	- 2.5	0.1	- 4.7	-12.5	4.5	88	1015.1	–	6.1	3.1	7	1.1	1	•
20	- 3.5	- 0.7	- 6.5	-13.8	4.2	85	1023.6	3.2	4.1	1.6	5	0.2	3	•
21	3.0	5.1	- 2.8	- 3.5	6.9	90	1017.5	–	8.0	5.5	9	–	2	•
22	6.8	7.5	4.9	3.4	8.8	89	1014.6	–	7.4	7.5	12	0.0	–	–
23	5.8	6.7	5.3	4.0	7.9	87	1014.8	–	7.5	7.1	8	0.1	–	–
24	4.6	6.2	3.0	1.0	7.5	89	1006.1	–	7.5	5.8	9	17.6	–	–
25	0.5	3.6	- 0.5	- 2.5	5.2	81	1002.5	6.4	5.9	4.6	7	1.4	3	•
26	0.5	4.0	- 4.6	-12.3	5.4	83	1005.7	–	5.6	3.0	6	2.5	4	•
27	5.2	7.4	4.0	1.6	8.6	91	1006.6	–	7.9	5.3	9	0.5	–	–
28	5.5	6.8	4.4	3.6	7.6	84	1015.6	–	7.9	8.3	10	–	–	–
29	5.3	6.1	5.0	3.8	7.8	85	1013.9	–	7.6	5.0	7	0.7	–	–
30	5.1	6.3	3.6	0.6	7.7	88	1015.6	–	7.3	4.1	6	0.1	–	–
31	4.3	6.2	3.1	1.9	7.1	85	1006.0	–	7.8	5.1	8	11.0	–	–

GDAŃSK-RĘBIECHOWO

DNI	TEMPERATURA POWIETRZA				PRĘŻNOŚĆ PARY WODNEJ	WILGOTNOŚĆ WZGLĘDNA	CIŚNIENIE ATMOSFERYCZNE	USŁONECZNIENIE	ZACHMURZENIE	WIATR		OPAD	ŚNIEG	
	T	Max	Min	T_g	e	U	P	S	N	v	v_{max}	R_d	s_k	s_g
1	2.1	3.2	1.1	1.3	7.1	100	998.3	•	7.6	2.5	4	0.9	–	–
2	2.3	4.6	0.1	- 1.2	6.8	95	993.0	•	7.1	7.5	11	0.2	–	–
3	4.9	6.8	4.2	3.2	7.9	91	991.5	•	7.5	6.3	7	0.9	–	–
4	4.5	5.3	3.0	1.8	7.7	91	995.4	•	6.8	8.5	13	4.7	–	–
5	2.9	6.4	1.2	- 0.6	6.1	80	996.9	•	4.8	7.1	13	1.5	–	–
6	3.4	6.4	1.1	0.1	6.5	83	985.1	•	6.6	11.9	17	3.1	–	–
7	1.8	3.3	0.9	0.2	5.9	85	994.2	•	5.8	7.1	9	5.6	–	–
8	3.1	4.8	1.2	0.7	6.0	79	983.0	•	4.9	9.8	14	0.2	–	–
9	2.6	5.3	- 1.2	- 2.1	6.8	91	992.2	•	5.6	8.6	15	3.5	–	–
10	2.6	6.9	- 1.2	- 5.2	5.8	78	998.2	•	3.9	7.6	16	–	–	–
11	- 1.5	1.7	- 4.0	- 5.2	4.2	77	1010.5	•	0.9	4.8	6	–	–	–
12	- 3.3	0.9	- 4.3	- 9.1	4.5	88	1001.8	•	2.9	3.1	4	8.0	–	–
13	- 0.4	0.7	- 3.8	- 4.7	5.7	95	994.4	•	8.0	4.3	7	5.5	–	–
14	- 3.3	0.9	- 7.8	-14.3	4.4	89	1003.7	•	4.0	4.0	9	–	8	•
15	- 1.2	1.2	- 5.2	- 8.4	4.8	83	1004.5	•	5.8	8.5	11	–	7	•
16	0.4	1.4	- 0.4	- 0.8	5.6	89	994.7	•	7.5	7.4	9	3.3	3	•
17	- 2.5	0.1	- 3.6	- 6.2	4.7	88	992.5	•	5.6	4.8	9	1.8	5	•
18	-10.4	- 3.6	-17.1	-22.4	2.4	84	1007.3	•	1.0	2.8	5	–	6	•
19	- 3.9	- 0.4	- 9.0	-14.9	4.3	89	999.7	•	4.8	6.3	9	1.2	5	•
20	- 5.1	- 0.9	- 9.0	-16.4	3.7	87	1008.5	•	2.0	4.3	9	0.0	7	•
21	3.0	3.4	- 4.1	- 5.4	6.7	95	1001.9	•	7.9	10.8	16	–	6	•
22	5.7	7.0	3.2	0.7	8.6	94	998.9	•	7.6	11.6	20	0.2	–	–
23	5.2	6.1	4.5	4.3	8.2	92	1000.1	•	7.9	9.6	11	0.3	–	–
24	1.8	5.4	1.6	1.7	7.5	94	991.9	•	7.9	7.8	11	7.9	–	–
25	- 1.2	2.6	- 2.5	- 4.7	5.3	93	987.7	•	5.1	7.5	11	4.1	2	•
26	- 2.2	1.8	- 6.0	-10.0	4.9	93	991.8	•	5.1	5.9	7	1.8	7	•
27	4.7	6.2	1.8	1.4	8.1	95	994.5	•	8.0	9.6	14	0.2	–	–
28	4.7	6.0	3.8	3.9	7.5	85	1000.5	•	8.0	10.9	13	–	–	–
29	4.5	5.2	4.0	3.8	7.5	89	999.7	•	7.8	7.3	10	1.1	–	–
30	4.0	5.2	2.3	1.3	7.4	93	1001.7	•	7.1	7.0	9	0.0	–	–
31	2.7	4.4	1.1	1.0	6.8	91	992.1	•	7.1	7.8	11	5.3	–	–

KOSZALIN-ZEGRZE

DNI	TEMPERATURA POWIETRZA				PRĘŻNOŚĆ PARY WODNEJ	WILGOTNOŚĆ WZGLĘDNA	CIŚNIENIE ATMOSFERYCZNE	USŁONECZNIENIE	ZACHMURZENIE	WIATR		OPAD	ŚNIEG	
	T	Max	Min	T_g	e	U	P	S	N	v	v_{max}	R_d	s_k	s_g
1	1.7	2.7	1.0	0.2	6.9	99	1006.8	•	8.0	0.3	1	0.0	–	–
2	2.9	4.8	0.0	- 0.2	6.7	90	999.3	•	6.9	5.4	7	–	–	–
3	6.3	7.2	4.6	3.7	8.2	86	998.7	•	7.3	3.1	4	0.9	–	–
4	4.8	6.4	3.0	2.7	7.8	90	1005.8	•	7.5	6.9	11	3.9	–	–
5	4.5	6.7	2.3	0.9	6.8	81	1006.1	•	6.4	7.9	12	4.3	–	–
6	4.7	7.5	3.1	1.7	6.5	74	998.2	•	6.0	9.6	15	0.0	–	–
7	1.8	3.8	- 1.2	- 3.5	6.3	91	1005.0	•	5.9	5.3	10	3.8	–	–
8	3.8	5.7	2.4	- 0.1	5.8	72	995.8	•	4.1	9.4	13	0.0	–	–
9	3.6	5.9	- 1.5	- 4.4	7.3	91	1004.8	•	7.0	8.3	13	1.8	–	–
10	2.7	7.0	- 2.2	- 5.7	6.3	81	1009.4	•	4.1	5.4	11	0.0	–	–
11	- 3.2	2.6	- 7.8	- 9.7	3.9	82	1019.6	•	0.5	1.0	3	–	–	–
12	- 1.7	0.8	- 3.7	- 5.7	5.2	97	1009.5	•	8.0	2.1	3	0.2	–	–
13	- 0.1	0.7	- 2.2	- 2.5	5.9	97	1003.4	•	8.0	2.0	5	4.0	–	–
14	- 3.0	0.2	-10.5	-18.7	4.5	92	1018.5	•	2.0	1.4	4	–	9	1.7
15	- 1.6	0.1	- 5.4	- 7.2	4.8	86	1015.5	•	6.4	3.9	5	0.0	7	•
16	- 0.4	0.4	- 1.4	- 1.3	5.3	89	1004.6	•	7.9	3.3	4	0.9	6	•
17	- 2.0	0.4	- 3.2	- 7.0	5.0	93	1001.6	•	6.0	2.3	5	0.0	5	•
18	- 7.8	- 0.5	-14.2	-17.7	3.0	85	1011.5	•	1.5	0.6	3	–	5	•
19	- 3.4	- 0.5	- 6.2	- 9.0	4.3	89	1010.2	•	5.9	3.5	6	0.6	4	•
20	- 6.7	- 1.0	-13.6	-16.4	3.4	85	1018.2	•	3.1	1.5	5	0.6	7	1.2
21	2.5	4.2	- 4.1	- 4.2	7.0	95	1014.0	•	8.0	7.5	11	–	5	•
22	6.0	8.7	4.2	3.2	8.7	93	1011.7	•	7.9	10.4	13	0.0	–	–
23	5.9	6.1	4.9	4.4	7.7	86	1011.1	•	7.9	7.0	8	0.8	–	–
24	4.3	5.5	2.4	1.7	7.3	87	1002.1	•	7.5	6.9	9	7.1	–	–
25	0.7	2.9	- 0.4	- 1.7	5.8	89	998.6	•	6.1	6.9	9	1.8	–	–
26	0.0	4.0	- 7.9	-11.4	5.8	90	1001.7	•	5.5	4.8	7	8.0	4	•
27	6.0	6.4	4.0	2.2	8.6	92	1006.4	•	8.0	9.3	12	8.7	–	–
28	6.9	6.9	3.8	3.6	7.3	85	1011.9	•	8.0	7.3	11	–	–	–
29	4.7	5.0	4.1	2.7	7.6	89	1009.5	•	7.9	5.3	6	9.6	–	–
30	4.1	4.9	4.0	3.5	7.7	93	1010.7	•	7.0	4.9	6	0.0	–	–
31	3.2	4.2	2.0	0.7	7.1	93	1001.3	•	8.0	5.4	7	17.0	–	–

Tablica II

KOŁOBRZEG

Dni	TEMPERATURA POWIETRZA T	Max	Min	T_g	PRĘŻNOŚĆ PARY WODNEJ e	WILGOTNOŚĆ WZGLĘDNA U	CIŚNIENIE ATMOSFERYCZNE P	USŁONECZNIENIE S	ZACHMURZENIE N	WIATR v	v_{max}	OPAD R_d	ŚNIEG s_k	s_g
1	1.6	3.3	0.6	- 0.1	6.8	93	1015.3	-	8.0	1.4	4	-	-	-
2	4.0	6.6	0.1	0.3	6.6	81	1005.0	1.6	7.4	6.4	8	0.0	-	-
3	6.4	7.8	5.8	4.8	8.3	87	1006.5	0.7	7.1	4.0	5	0.1	-	-
4	5.4	6.1	4.4	3.3	8.1	91	1014.2	1.3	7.4	6.9	10	1.0	-	-
5	5.3	6.9	4.1	2.9	7.2	81	1015.1	4.3	5.8	7.3	10	2.4	-	-
6	5.7	6.9	4.3	3.4	6.5	71	1007.3	3.4	5.1	7.8	10	-	-	-
7	3.9	4.9	2.4	1.4	6.8	84	1013.4	0.4	5.3	6.1	10	2.6	-	-
8	5.0	6.3	4.0	2.8	6.0	68	1004.9	5.6	4.1	7.3	10	0.1	-	-
9	4.8	6.4	2.0	0.4	7.6	89	1013.3	-	6.9	7.1	10	0.3	-	-
10	4.9	6.4	3.3	1.0	6.2	71	1018.4	3.6	4.3	4.3	9	0.0	-	-
11	- 0.1	3.3	- 2.6	- 6.6	4.3	72	1029.0	6.5	1.8	2.4	3	0.0	-	-
12	- 0.2	0.7	- 2.0	- 2.1	5.8	95	1017.7	-	8.0	2.4	3	0.1	-	-
13	1.0	2.3	- 0.6	- 0.5	6.2	95	1012.1	0.9	7.8	3.0	7	5.4	-	-
14	0.7	2.5	- 1.4	- 2.6	4.2	65	1027.4	6.7	2.8	4.4	7	-	-	-
15	- 0.2	1.3	- 2.9	- 3.7	4.7	77	1023.9	-	6.6	5.6	7	0.1	-	-
16	0.1	1.0	- 0.6	- 0.5	5.5	88	1012.8	-	7.9	5.1	5	1.1	-	-
17	0.7	2.4	- 3.6	- 1.3	5.2	81	1010.4	0.6	6.4	4.5	6	0.5	1	-
18	- 2.6	2.3	- 5.3	- 8.1	3.9	75	1020.1	9.6	2.6	2.3	4	-	-	-
19	- 0.4	3.2	- 6.0	- 5.9	5.0	83	1018.8	-	6.3	4.6	7	1.1	-	-
20	- 1.4	2.9	- 5.1	- 6.9	4.7	85	1027.0	5.9	3.8	3.0	5	0.7	-	-
21	3.6	4.9	- 1.6	- 1.6	7.2	92	1022.6	-	7.9	6.5	8	-	-	-
22	5.4	5.8	4.8	4.0	8.4	94	1020.3	-	8.0	7.6	8	0.0	-	-
23	6.1	7.0	5.8	4.5	7.9	84	1019.3	-	7.6	7.0	8	-	-	-
24	4.7	5.9	3.1	2.7	7.4	87	1010.3	-	7.8	6.3	8	3.1	-	-
25	2.5	3.6	0.4	0.2	5.6	77	1007.5	1.8	5.4	7.0	9	2.1	-	-
26	2.7	5.1	0.5	- 1.1	6.1	71	1010.3	-	7.0	5.4	8	7.0	2	-
27	5.2	6.3	4.3	4.3	8.3	95	1015.2	-	7.9	7.5	8	0.8	-	-
28	5.1	6.9	4.5	4.5	7.7	87	1020.0	-	8.0	6.3	8	-	-	-
29	5.1	5.7	4.6	3.5	7.9	90	1017.9	0.1	7.9	5.6	7	0.7	-	-
30	4.7	5.5	3.7	3.9	7.6	89	1018.6	-	8.0	5.0	6	0.9	-	-
31	4.3	5.1	2.5	2.7	7.4	89	1008.9	-	8.0	7.1	8	5.9	-	-

ELBLĄG

Dni	TEMPERATURA POWIETRZA T	Max	Min	T_g	PRĘŻNOŚĆ PARY WODNEJ e	WILGOTNOŚĆ WZGLĘDNA U	CIŚNIENIE ATMOSFERYCZNE P	USŁONECZNIENIE S	ZACHMURZENIE N	WIATR v	v_{max}	OPAD R_d	ŚNIEG s_k	s_g
1	3.3	4.2	2.7	1.6	7.6	97	1010.0	-	8.0	0.8	3	1.1	-	-
2	3.5	4.9	2.5	1.7	7.4	93	1006.4	-	6.1	4.3	5	-	-	-
3	5.4	6.9	4.3	1.9	7.9	88	1004.5	0.3	7.3	4.4	6	1.1	-	-
4	4.8	5.5	3.8	1.7	7.8	91	1008.0	0.3	7.4	4.6	9	4.9	-	-
5	3.4	6.4	1.9	- 0.6	6.3	80	1006.6	5.9	4.5	5.5	8	0.1	-	-
6	4.1	7.2	1.9	- 0.5	6.7	82	995.0	0.1	7.5	9.6	12	4.5	-	-
7	2.6	4.0	1.1	- 0.9	6.1	84	1006.2	1.3	7.3	6.5	12	1.5	-	-
8	3.7	5.6	1.3	0.1	6.1	77	994.2	0.4	6.5	8.8	10	0.5	-	-
9	2.2	4.7	- 1.0	- 3.9	6.5	88	1005.4	-	5.3	4.4	8	3.2	-	-
10	4.0	7.4	1.9	- 0.4	6.0	72	1009.2	5.0	5.3	7.8	9	0.0	-	-
11	- 0.5	2.2	- 2.0	- 6.5	4.7	80	1022.6	4.5	3.4	2.3	4	-	-	-
12	- 2.2	0.2	- 4.1	- 7.1	4.4	85	1014.6	5.1	0.0	2.9	4	-	-	-
13	- 0.5	0.5	- 2.7	- 5.8	5.4	92	1036.5	-	8.0	3.0	4	0.0	-	-
14	- 1.7	1.7	- 4.1	- 8.3	4.5	83	1020.5	3.7	3.4	2.6	5	0.5	-	-
15	- 1.0	0.9	- 3.6	- 5.2	4.5	78	1018.1	0.9	7.8	5.3	7	-	1	-
16	0.1	1.1	- 1.1	- 1.8	5.2	84	1007.7	-	8.0	5.5	8	0.0	1	-
17	- 1.3	1.4	- 3.8	- 6.4	4.7	83	1004.1	1.0	7.5	4.1	6	0.3	-	-
18	- 5.6	- 1.6	- 9.3	-13.3	3.1	76	1013.9	3.4	1.8	1.5	5	0.0	1	-
19	- 2.2	1.8	- 6.2	- 9.6	4.3	84	1011.7	-	6.8	4.5	9	1.5	1	-
20	- 1.3	1.8	- 5.0	-12.4	4.7	90	1020.2	2.2	4.9	2.3	4	2.1	4	-
21	1.4	3.7	- 5.2	-10.3	6.1	90	1014.6	-	7.8	3.5	7	-	4	-
22	5.0	7.3	3.4	1.6	8.1	87	1010.7	-	7.4	5.9	12	1.1	-	-
23	5.1	6.2	4.6	3.3	7.8	89	1012.4	-	7.9	5.3	7	0.4	-	-
24	4.1	4.9	3.6	1.8	7.2	89	1004.3	-	8.0	5.6	6	4.3	-	-
25	- 0.1	4.0	- 2.0	- 4.9	5.6	92	999.2	-	6.6	4.9	7	1.5	1	-
26	- 3.9	0.4	- 5.3	-13.8	4.6	85	1002.8	-	5.5	3.1	5	3.3	5	-
27	4.1	6.4	0.2	- 0.8	7.8	95	1006.5	-	8.0	2.9	6	0.0	4	-
28	5.5	6.9	4.3	3.3	7.5	83	1013.1	-	7.8	6.3	10	-	-	-
29	4.7	5.3	4.5	3.1	7.3	86	1011.9	-	7.5	4.4	6	0.0	-	-
30	4.1	5.4	2.4	- 0.4	7.5	51	1014.3	-	7.6	4.9	7	-	-	-
31	2.6	4.5	0.6	- 1.4	6.5	87	1005.4	-	7.8	6.4	10	3.7	-	-

SUWAŁKI

Dni	TEMPERATURA POWIETRZA T	Max	Min	T_g	PRĘŻNOŚĆ PARY WODNEJ e	WILGOTNOŚĆ WZGLĘDNA U	CIŚNIENIE ATMOSFERYCZNE P	USŁONECZNIENIE S	ZACHMURZENIE N	WIATR v	v_{max}	OPAD R_d	ŚNIEG s_k	s_g
1	1.6	2.7	0.8	0.2	6.6	96	993.1	-	8.0	3.3	6	1.4	-	-
2	1.7	3.3	1.0	0.3	6.7	98	993.5	-	7.6	5.1	9	-	-	-
3	1.8	3.3	1.0	- 0.2	6.4	92	991.2	-	7.1	6.8	9	0.0	-	-
4	2.2	4.1	0.4	- 0.7	6.6	93	990.6	-	7.0	6.5	11	2.8	-	-
5	2.0	4.4	0.6	- 1.3	6.0	85	986.1	5.4	4.8	9.1	14	2.2	-	-
6	3.7	2.4	- 1.0	- 2.5	5.9	91	974.3	0.2	6.4	11.8	14	8.4	-	-
7	0.3	1.6	- 0.4	- 1.9	5.7	91	986.1	3.0	7.0	8.3	9	2.6	-	-
8	3.6	1.6	- 1.0	- 1.4	5.9	92	972.7	0.4	7.1	11.1	13	3.0	3	-
9	- 0.9	1.2	- 4.0	- 7.5	5.2	89	985.5	1.6	4.8	8.1	10	5.6	2	-
10	0.7	5.4	- 2.2	- 3.9	5.5	84	986.4	3.5	5.0	10.6	14	0.2	-	-
11	- 2.0	- 0.1	- 4.2	- 7.3	4.4	83	1002.0	4.7	3.8	6.0	7	0.0	1	-
12	- 2.6	- 0.1	- 5.0	- 8.3	4.0	79	996.0	6.0	0.1	4.6	8	-	1	-
13	- 3.0	- 1.4	- 4.8	- 6.5	4.3	87	990.2	-	5.5	6.3	8	1.0	-	-
14	- 5.0	- 0.6	- 8.8	-11.7	3.7	87	1000.4	6.8	2.5	5.1	6	-	2	-
15	- 2.4	- 0.2	- 9.6	-12.9	4.3	82	958.4	-	7.0	8.9	13	0.4	2	-
16	- 8.5	- 0.6	- 1.2	- 1.7	5.2	89	999.8	-	8.0	8.5	9	0.3	1	-
17	- 3.6	- 0.6	- 7.8	-10.6	4.1	89	985.7	-	6.5	6.1	9	0.6	2	-
18	-11.7	- 7.2	-14.4	-21.3	2.0	81	995.0	9.5	2.0	2.8	5	-	4	-
19	- 5.9	- 2.4	-14.2	-14.5	3.6	91	991.3	-	5.4	7.5	12	1.2	4	-
20	- 7.8	- 3.2	-13.4	-18.4	3.0	88	1008.1	2.1	5.4	3.3	7	0.1	8	1.1
21	- 1.7	1.7	-11.9	-17.0	5.2	95	994.9	-	8.0	8.8	9	0.4	8	-
22	4.2	5.6	- 1.2	0.9	7.3	89	998.1	4.3	4.3	11.8	19	1.4	-	-
23	3.6	4.1	3.0	2.2	7.1	91	992.4	-	8.0	7.8	11	1.0	-	-
24	2.6	3.5	2.2	1.3	6.7	90	995.5	-	8.0	7.6	9	4.1	-	-
25	- 0.6	2.6	- 2.4	- 4.1	5.2	88	979.1	2.3	7.8	8.1	12	0.7	1	-
26	- 3.3	- 1.7	- 6.8	- 8.9	4.1	85	983.4	2.4	5.9	6.8	9	0.7	2	-
27	0.1	2.5	- 2.6	- 2.9	5.9	95	988.0	-	8.8	4.8	9	0.5	3	-
28	4.1	5.0	2.5	1.6	7.1	87	992.2	-	8.0	9.0	12	-	-	-
29	3.3	3.9	2.5	1.7	6.8	87	992.4	-	8.0	9.0	12	0.4	-	-
30	2.7	4.0	1.0	- 0.9	6.7	89	996.8	0.3	6.8	7.4	10	-	-	-
31	0.9	3.6	- 8.1	- 8.9	5.9	90	985.3	-	7.6	8.9	10	7.6	-	-

KĘTRZYN

Dni	TEMPERATURA POWIETRZA T	Max	Min	T_g	PRĘŻNOŚĆ PARY WODNEJ e	WILGOTNOŚĆ WZGLĘDNA U	CIŚNIENIE ATMOSFERYCZNE P	USŁONECZNIENIE S	ZACHMURZENIE N	WIATR v	v_{max}	OPAD R_d	ŚNIEG s_k	s_g
1	2.6	3.6	1.3	0.5	7.1	97	1002.1	-	7.4	2.4	9	3.8	-	-
2	2.8	4.7	1.6	0.7	7.1	95	1003.9	-	5.8	5.8	8	-	-	-
3	2.6	4.4	1.3	0.4	6.7	90	998.5	-	5.3	6.5	8	0.1	-	-
4	3.9	5.7	1.9	1.4	7.4	92	1000.1	-	7.0	6.5	9	2.3	-	-
5	2.5	5.3	0.6	- 1.1	6.1	83	997.0	5.1	4.6	7.1	9	3.7	-	-
6	2.3	5.7	0.2	- 0.6	6.5	89	995.3	-	6.8	7.3	11	4.5	-	-
7	0.9	1.9	- 0.1	- 1.6	5.9	91	996.9	0.5	7.1	3.8	8	2.9	1	-
8	1.6	3.3	0.1	- 0.1	6.3	92	993.6	0.3	6.8	7.6	9	6.5	-	-
9	0.9	3.1	- 2.1	- 5.1	5.8	87	996.0	0.5	5.0	4.6	8	8.4	2	-
10	2.3	6.4	- 0.4	- 2.4	5.7	78	998.7	4.7	4.9	6.5	14	3.0	-	-
11	- 0.5	1.7	- 2.1	- 5.2	4.3	73	1013.2	4.2	3.5	2.5	5	-	-	-
12	- 1.6	1.5	- 4.1	- 6.5	4.0	73	1007.4	5.8	0.0	1.4	3	-	-	-
13	- 1.6	0.4	- 4.2	- 6.5	5.0	91	999.2	-	5.8	2.4	5	0.2	-	-
14	- 3.1	0.4	- 7.9	-14.1	4.3	88	1011.0	2.0	2.5	1.4	3	-	1	-
15	- 0.9	1.0	- 5.4	- 7.5	4.3	73	1009.1	0.1	6.6	6.5	8	0.0	1	-
16	0.7	2.4	- 0.1	- 0.2	5.4	95	999.6	-	7.3	4.1	8	0.0	-	-
17	- 1.9	1.1	- 4.6	- 6.0	4.5	82	995.3	0.2	6.8	4.5	8	0.3	-	-
18	- 7.9	- 3.0	-12.1	-14.5	2.6	79	1005.2	5.7	1.0	0.5	2	-	-	-
19	- 3.5	- 1.5	- 7.4	-10.2	4.1	87	1002.1	-	5.4	4.8	8	0.5	-	-
20	- 5.6	- 2.1	- 9.5	-17.4	3.5	88	1011.1	1.3	2.1	2.4	5	0.5	2	-
21	0.2	2.4	- 7.0	-11.0	5.8	[illegible]	1005.3	-	8.0	6.3	9	-	3	-
22	5.4	6.5	1.9	1.4	8.1	[illegible]	1000.2	0.1	6.9	7.3	10	0.4	-	-
23	4.4	5.1	3.5	2.6	7.3	[illegible]	1000.2	-	7.3	7.3	8	0.0	-	-
24	3.5	4.2	3.0	2.4	7.1	[illegible]	995.7	-	7.6	8.1	11	2.3	-	-
25	- 0.1	3.0	- 1.9	- 3.0	5.6	71	994.9	1.6	5.3	7.5	8	0.7	-	-
26	- 2.5	- 1.2	- 5.1	- 7.2	4.4	[illegible]	993.9	1.7	4.9	4.6	7	0.8	2	-
27	2.1	4.1	- 1.6	- 6.0	7.0	[illegible]	997.8	-	7.3	3.3	7	0.1	3	-
28	4.9	6.1	3.9	3.4	7.5	87	1001.4	-	7.3	8.5	13	-	-	-
29	4.2	4.6	3.4	3.0	7.1	87	1003.0	-	7.6	6.8	8	0.1	-	-
30	3.8	4.7	1.1	- 1.6	7.3	90	1004.6	-	7.1	5.4	8	-	-	-
31	1.8	4.4	- 0.2	- 1.1	6.3	90	997.8	-	7.0	6.5	8	10.0	-	-

Tablica II

ŚWINOUJŚCIE

Grudzień 1975

DNI	TEMPERATURA POWIETRZA				PREŻNOŚĆ PARY WODNEJ	WILGOTNOŚĆ WZGLĘDNA	CIŚNIENIE ATMOSFERYCZNE	USŁONECZNIENIE	ZACHMURZENIE	WIATR		OPAD	ŚNIEG	
	T	Max	Min	T_0	e	U	P	S	N	v	v_{max}	R_d	s_h	s_g
1	0.9	2.0	0.1	0.6	6.4	99	1015.9	.	7.9	1.4	4	0.1	–	–
2	4.0	5.6	0.0	0.2	6.6	82	1003.6	.	6.3	6.4	8	0.0	–	–
3	5.8	7.9	4.8	4.0	7.9	86	1006.1	.	5.8	3.8	4	0.5	–	–
4	5.4	6.2	3.6	2.5	8.0	89	1016.0	.	7.5	5.6	7	0.4	–	–
5	5.8	8.2	4.8	4.0	7.2	78	1017.0	.	5.5	5.9	8	1.3	–	–
6	5.9	8.8	3.2	2.1	7.4	79	1010.4	.	2.6	9.8	11	0.3	–	–
7	2.7	5.0	– 0.2	– 0.6	6.9	92	1015.3	.	5.1	5.4	7	2.0	–	–
8	4.0	6.2	3.0	2.5	6.3	77	1009.0	.	1.6	6.8	8	–	–	–
9	1.6	6.5	– 0.8	– 0.5	7.4	87	1015.9	.	5.5	6.3	9	0.1	–	–
10	9.3	8.3	1.8	– 0.5	7.7	85	1019.8	.	4.3	4.9	8	–	–	–
11	– 0.1	3.0	– 3.4	– 6.2	5.3	89	1028.0	.	2.4	2.3	4	–	–	–
12	0.6	2.8	– 1.2	– 0.4	6.1	97	1017.6	.	8.0	3.1	4	0.0	–	–
13	1.7	3.1	0.3	0.0	6.3	91	1012.9	.	7.3	6.0	14	0.2	–	–
14	0.3	2.3	– 1.6	– 3.7	4.3	70	1028.1	.	0.4	4.8	10	–	–	–
15	– 0.1	1.4	– 2.0	– 3.7	4.7	77	1024.9	.	6.0	5.4	7	0.0	–	–
16	0.2	1.0	– 0.6	– 0.8	5.4	87	1014.4	.	7.9	5.0	6	0.6	–	–
17	1.0	2.4	– 0.8	– 1.7	5.6	85	1011.1	.	4.6	6.0	8	0.4	1	.
18	– 1.1	2.0	– 3.7	– 8.2	4.2	74	1020.8	.	2.3	2.6	6	–	1	.
19	– 0.1	1.8	– 3.8	– 5.4	5.3	86	1019.8	.	5.5	4.9	7	0.0	1	.
20	– 1.7	1.8	– 4.9	– 9.2	5.0	92	1027.5	.	3.4	2.8	5	0.0	1	.
21	4.0	6.0	– 0.4	– 0.7	7.3	98	1024.4	.	7.0	5.5	8	–	–	–
22	6.5	7.3	5.6	4.8	8.4	87	1022.3	.	7.5	6.4	9	–	–	–
23	5.8	6.9	5.4	4.8	8.0	86	1021.9	.	7.3	4.9	7	–	–	–
24	4.6	5.7	3.8	2.8	7.4	88	1012.2	.	7.1	5.8	7	2.0	–	–
25	1.5	3.9	0.6	– 0.8	6.0	88	1009.6	.	4.4	4.9	6	0.9	–	–
26	2.8	7.1	– 1.2	– 2.2	6.8	88	1012.6	.	6.3	6.8	7	10.6	–	–
27	7.0	7.9	6.3	2.6	8.8	88	1017.1	.	7.4	7.0	8	9.0	–	–
28	5.4	7.8	4.6	4.4	7.9	88	1021.0	.	7.5	4.4	7	–	–	–
29	5.2	5.8	4.3	3.4	8.0	91	1019.0	.	8.0	4.5	5	0.1	–	–
30	4.5	5.9	3.6	2.3	7.5	89	1019.5	.	6.6	4.9	6	0.9	–	–
31	4.5	5.0	2.8	1.9	7.6	90	1018.0	.	7.9	6.4	8	14.0	–	–

MIKOŁAJKI

DNI	TEMPERATURA POWIETRZA				PREŻNOŚĆ PARY WODNEJ	WILGOTNOŚĆ WZGLĘDNA	CIŚNIENIE ATMOSFERYCZNE	USŁONECZNIENIE	ZACHMURZENIE	WIATR		OPAD	ŚNIEG	
	T	Max	Min	T_0	e	U	P	S	N	v	v_{max}	R_d	s_h	s_g
1	2.6	3.4	1.3	– 0.8	7.1	97	999.5	–	7.9	1.4	3	2.9	–	–
2	2.8	4.0	2.0	1.2	7.2	96	996.8	–	6.4	3.8	6	–	–	–
3	2.3	3.6	1.1	– 0.3	6.7	93	996.7	–	5.0	4.4	7	0.1	–	–
4	3.7	5.4	1.2	0.1	7.4	92	998.2	0.2	7.5	4.6	9	5.3	–	–
5	2.7	4.8	1.0	– 0.7	8.5	89	994.8	5.9	4.8	4.9	7	3.0	–	–
6	2.6	5.2	0.0	– 2.1	6.9	93	993.0	0.8	7.6	7.1	9	5.2	–	–
7	1.0	2.4	0.3	– 1.3	6.1	95	994.5	1.3	6.1	4.0	7	2.6	1	.
8	1.6	3.3	– 0.4	– 1.0	6.4	93	991.4	0.3	6.0	6.4	9	9.7	–	–
9	0.9	2.8	– 1.5	– 3.8	5.9	88	994.0	1.3	5.0	4.5	6	7.3	1	.
10	2.3	6.2	– 0.3	– 2.2	6.0	82	998.2	4.7	5.4	5.4	8	0.0	–	–
11	– 0.4	2.0	– 2.6	– 4.1	4.4	73	1010.6	5.6	3.3	3.0	5	–	–	–
12	– 1.5	0.8	– 4.6	– 3.9	4.1	75	1005.1	6.6	0.1	2.6	4	–	–	–
13	– 1.6	– 0.3	– 3.5	– 3.7	5.0	91	996.9	–	5.0	2.9	4	0.2	–	–
14	– 2.2	0.2	– 3.7	– 6.1	4.5	84	1008.4	6.1	2.6	2.4	4	–	–	–
15	– 1.6	0.3	– 4.9	– 7.1	4.4	80	1007.2	0.5	6.1	5.8	7	0.0	–	–
16	0.3	1.3	– 0.3	– 1.2	5.2	83	997.7	–	7.8	4.9	6	0.1	–	–
17	– 2.0	– 0.9	– 5.2	– 5.6	4.7	87	992.6	0.1	7.8	3.5	7	0.0	–	–
18	– 7.5	– 3.5	– 10.4	– 12.7	2.6	78	1002.3	6.2	1.4	1.0	3	–	–	–
19	– 4.2	– 2.5	– 7.3	– 8.4	4.0	88	999.8	–	5.8	4.5	7	1.6	–	–
20	– 5.1	– 2.4	– 7.4	– 7.5	3.6	87	1005.3	6.7	2.8	1.4	3	0.6	3	.
21	– 0.1	2.5	– 5.6	– 5.8	5.7	92	1003.0	–	7.9	4.3	7	–	4	.
22	5.4	6.4	2.3	1.6	7.8	87	997.7	0.2	7.6	6.9	10	0.6	–	–
23	4.6	5.4	4.1	4.0	7.6	90	1001.0	–	7.6	5.5	7	0.3	–	–
24	3.4	4.4	2.7	2.2	6.8	83	993.5	–	7.9	5.5	7	3.5	–	–
25	0.2	2.7	– 0.9	– 1.8	5.4	86	987.4	0.9	5.6	5.5	8	0.3	–	–
26	– 2.0	– 0.7	– 3.5	– 5.7	4.7	88	991.5	2.4	5.8	3.9	6	1.8	1	.
27	2.1	4.6	– 1.5	– 2.4	7.0	98	995.6	–	8.0	2.0	5	0.5	5	.
28	5.3	6.4	4.2	2.7	7.7	89	1001.1	–	7.9	7.0	10	–	–	–
29	3.7	4.2	3.1	1.7	7.3	91	1000.9	0.1	7.8	4.8	6	0.9	–	–
30	3.7	4.2	1.8	0.0	7.4	92	1004.7	–	7.0	3.9	7	–	–	–
31	1.4	4.0	– 0.3	– 1.4	6.1	90	999.9	–	7.4	6.0	8	10.1	–	–

RESKO

DNI	TEMPERATURA POWIETRZA				PREŻNOŚĆ PARY WODNEJ	WILGOTNOŚĆ WZGLĘDNA	CIŚNIENIE ATMOSFERYCZNE	USŁONECZNIENIE	ZACHMURZENIE	WIATR		OPAD	ŚNIEG	
	T	Max	Min	T_0	e	U	P	S	N	v	v_{max}	R_d	s_h	s_g
1	1.1	2.5	0.5	0.4	6.7	100	1009.7	–	8.0	0.5	1	0.0	–	–
2	3.6	6.3	– 0.6	– 0.6	6.7	95	999.6	1.8	7.0	6.0	9	0.4	–	–
3	6.9	7.2	5.5	4.3	8.3	87	1001.0	0.3	6.9	3.5	5	1.2	–	–
4	5.1	6.5	4.1	3.1	7.9	90	1009.8	1.4	7.6	5.1	8	2.2	–	–
5	5.0	7.1	3.4	2.2	7.2	82	1010.3	2.0	6.3	5.4	8	5.2	–	–
6	5.2	7.7	3.4	2.0	6.8	76	1002.9	2.8	4.1	6.5	9	–	–	–
7	1.7	4.2	– 0.6	– 3.6	6.4	92	1008.7	–	5.6	3.0	7	1.5	–	–
8	4.1	5.6	2.9	1.8	6.3	78	1000.2	2.4	3.3	6.4	9	0.4	–	–
9	1.8	6.1	– 0.7	– 2.1	7.2	89	1005.0	–	7.3	5.6	9	0.6	–	–
10	1.7	7.0	– 1.5	– 3.3	7.0	86	1013.1	1.6	4.8	3.5	8	1.0	–	–
11	– 2.2	2.7	– 7.0	– 8.4	4.4	85	1022.6	5.2	1.6	0.5	1	–	–	–
12	– 0.8	0.6	– 2.2	– 3.1	5.5	96	1011.9	–	8.0	1.9	3	0.1	–	–
13	0.3	0.9	– 1.2	– 1.2	6.1	98	1006.4	–	8.0	1.4	4	5.0	–	–
14	– 2.5	1.0	– 9.2	– 12.7	4.8	92	1021.9	4.7	1.9	1.5	4	–	3	.
15	– 2.8	– 0.3	– 5.3	– 8.1	4.5	85	1019.4	–	6.3	3.9	5	0.1	3	.
16	– 1.3	– 0.3	– 2.2	– 1.9	5.0	90	1008.2	–	8.0	2.9	5	1.0	2	.
17	– 2.0	1.0	– 4.1	– 9.1	4.9	92	1004.4	0.2	5.3	1.4	5	–	3	.
18	– 6.8	– 0.5	– 13.1	– 14.3	3.3	87	1014.6	5.2	0.6	0.4	1	–	3	.
19	– 2.5	0.3	– 6.7	– 10.3	4.5	98	1013.6	–	7.4	2.4	4	0.3	3	.
20	– 5.6	0.1	– 11.9	– 14.1	3.9	93	1021.9	0.5	6.0	0.9	2	1.2	4	.
21	2.9	4.8	– 2.5	– 2.6	7.2	95	1018.3	–	8.0	4.1	7	–	2	.
22	4.1	6.8	4.7	3.8	8.5	92	1015.7	–	8.0	5.0	8	–	–	–
23	3.7	6.6	4.8	4.8	7.8	85	1014.8	+	8.0	6.5	8	–	–	–
24	4.5	5.2	3.5	3.3	7.3	87	1005.8	–	7.9	5.8	7	6.8	–	–
25	1.5	3.8	0.1	– 1.1	5.8	86	1002.6	3.2	5.6	4.9	7	0.8	–	–
26	1.4	5.8	– 2.1	– 3.6	6.3	90	1005.6	–	6.3	3.8	6	10.9	1	.
27	5.6	7.1	5.3	2.2	8.9	92	1010.5	–	8.0	6.1	7	0.8	–	–
28	5.1	7.2	4.2	4.1	7.5	86	1015.3	–	8.0	4.0	8	–	–	–
29	4.5	5.1	3.4	2.9	7.6	90	1013.1	–	7.9	3.9	6	1.1	–	–
30	4.0	5.3	3.1	2.6	7.4	91	1014.0	–	7.0	4.3	7	0.1	–	–
31	3.7	4.6	0.6	– 0.1	7.1	89	1004.6	–	7.9	5.9	8	13.5	–	–

OLSZTYN-DAJTKI

DNI	TEMPERATURA POWIETRZA				PREŻNOŚĆ PARY WODNEJ	WILGOTNOŚĆ WZGLĘDNA	CIŚNIENIE ATMOSFERYCZNE	USŁONECZNIENIE	ZACHMURZENIE	WIATR		OPAD	ŚNIEG	
	T	Max	Min	T_0	e	U	P	S	N	v	v_{max}	R_d	s_h	s_g
1	2.6	3.5	1.5	0.3	7.2	97	999.7	.	8.0	1.5	2	2.2	–	–
2	3.1	5.2	1.5	2.2	7.3	95	996.5	.	5.1	3.6	6	–	–	–
3	3.7	5.5	2.5	2.4	7.1	89	994.7	.	6.1	4.8	5	0.4	–	–
4	4.5	5.0	2.3	1.5	7.5	92	997.6	.	7.8	4.6	7	4.3	–	–
5	2.5	4.9	0.8	0.0	6.3	86	995.2	.	4.3	5.5	8	0.2	–	–
6	2.4	5.4	0.3	0.1	6.7	92	994.2	.	7.6	7.6	9	7.8	–	–
7	0.8	2.4	– 0.1	– 0.4	6.0	92	994.9	.	5.8	6.6	7	4.0	–	–
8	2.0	4.1	0.0	0.6	6.2	89	992.4	.	6.1	6.3	8	6.4	–	–
9	1.0	3.1	– 2.0	– 2.4	5.9	89	994.5	.	5.0	5.6	8	4.8	1	.
10	2.3	6.2	– 0.6	– 0.7	5.8	78	997.0	.	4.8	6.4	8	0.0	–	–
11	– 1.1	1.6	– 2.7	– 4.5	4.1	72	1010.8	.	2.4	2.9	5	–	–	–
12	– 2.1	0.8	– 4.7	– 5.5	4.4	84	1003.8	.	0.0	2.5	4	–	–	–
13	– 1.4	0.1	– 3.6	– 3.5	5.1	91	996.0	.	4.0	3.0	4	0.0	–	–
14	– 2.3	0.5	– 4.7	– 6.3	4.3	81	1008.2	.	2.8	3.1	5	–	1	.
15	– 1.8	– 0.1	– 5.3	– 5.9	4.1	75	1007.1	.	5.3	6.5	9	0.0	–	–
16	– 0.2	0.8	– 1.0	– 1.0	5.0	83	997.1	.	7.9	4.8	5	0.1	–	–
17	– 1.4	– 0.5	– 3.7	– 2.8	4.8	82	992.3	.	6.1	4.8	7	0.0	–	–
18	– 7.3	– 2.8	– 12.1	– 14.9	2.7	75	1001.8	.	1.3	1.6	3	–	–	–
19	– 4.3	– 1.8	– 7.8	– 9.6	3.9	87	1000.1	.	5.4	3.9	8	2.9	–	–
20	– 3.2	– 0.9	– 5.6	– 7.7	4.4	91	1008.1	.	4.8	2.4	5	0.3	4	1.3
21	0.2	2.3	– 5.7	– 7.3	5.8	92	1003.2	.	8.0	6.8	8	–	4	.
22	5.6	6.9	2.2	1.0	8.1	89	998.6	.	7.6	5.5	8	0.8	–	–
23	4.3	5.6	3.5	2.8	7.7	92	1001.5	.	7.8	6.9	8	0.3	–	–
24	5.1	6.3	2.9	1.7	6.8	78	993.4	.	7.8	6.3	8	6.9	–	–
25	– 0.2	2.9	– 1.7	– 2.8	5.6	92	997.9	.	4.1	4.6	8	2.6	3	.
26	– 2.2	– 1.1	– 4.4	– 6.4	4.7	89	991.4	.	4.9	6.5	8	4.2	3	.
27	3.2	4.9	– 1.2	– 1.4	7.5	96	999.4	.	7.8	2.5	5	0.5	4	.
28	4.8	6.3	3.5	3.4	7.3	85	1001.7	.	7.9	5.9	9	–	–	–
29	3.4	4.0	2.5	2.0	6.8	88	1001.1	.	8.0	5.5	7	3.1	–	–
30	3.7	4.2	2.8	1.7	7.4	92	1003.9	.	7.8	4.1	7	–	–	–
31	1.3	4.1	– 0.6	– 1.2	6.1	91	999.4	.	7.4	6.6	8	9.7	–	–

Tablica II

SZCZECINEK

Dni	Temperatura powietrza T	Max	Min	T_g	Prężność pary wodnej e	Wilgotność względna U	Ciśnienie atmosferyczne P	Usłonecznienie S	Zachmurzenie N	Wiatr v	v_{max}	Opad R_d	Śnieg s_k	s_g
1	1.4	2.5	0.4	0.2	6.7	99	998.2	–	8.0	1.8	3	0.3	–	–
2	2.1	3.6	– 0.8	– 0.9	6.7	94	997.0	–	7.4	6.3	8	0.2	–	–
3	3.4	4.6	3.4	2.8	8.2	91	991.0	0.1	7.6	4.0	7	1.1	–	–
4	4.7	6.1	3.7	2.9	7.6	89	992.0	0.4	7.4	6.9	8	4.2	–	–
5	4.2	6.3	2.1	0.6	7.0	84	997.8	4.2	6.4	6.1	8	2.9	–	–
6	4.4	7.4	1.7	0.8	6.6	78	999.4	–	5.9	7.4	11	0.3	–	–
7	1.4	3.2	– 0.2	– 2.4	6.0	89	996.8	0.4	5.1	4.5	6	3.4	–	–
8	3.2	5.2	1.6	– 0.2	5.9	75	997.3	–	5.6	5.8	8	0.3	–	–
9	2.7	5.1	– 0.8	– 2.7	7.0	92	996.6	–	5.9	5.8	8	1.4	1	•
10	3.1	6.8	– 0.9	– 3.3	6.6	82	1000.6	2.6	4.4	4.6	8	1.2	–	–
11	– 1.6	2.5	– 5.7	– 9.3	4.0	74	1011.2	5.3	1.0	1.6	3	–	–	–
12	– 3.4	– 1.1	– 5.8	– 8.9	4.4	91	1001.3	–	5.0	2.4	4	0.0	–	–
13	– 0.5	0.6	– 3.0	– 3.1	5.6	95	995.0	–	8.0	2.3	4	2.6	–	–
14	– 3.4	0.2	– 6.2	–14.6	4.3	91	1000.7	4.8	1.5	2.5	5	0.8	5	•
15	– 2.3	– 0.5	– 5.6	– 8.1	4.3	83	1007.4	0.5	5.3	3.6	5	0.0	4	•
16	– 1.3	– 0.6	– 2.0	– 2.2	4.9	88	996.9	–	8.0	4.5	6	0.5	3	•
17	– 2.1	0.4	– 4.7	– 9.8	4.8	91	992.6	–	6.3	2.8	4	–	3	•
18	– 0.6	– 0.8	–10.6	–15.7	3.2	85	1002.7	4.8	0.1	1.1	2	–	2	•
19	– 3.3	– 1.0	– 7.1	– 9.3	4.2	86	1001.8	–	7.6	3.9	5	0.8	2	•
20	– 4.2	0.0	– 7.3	–11.8	4.0	89	1004.8	5.2	4.3	2.6	4	0.5	3	•
21	2.4	4.0	– 4.3	– 5.0	6.7	92	1005.7	–	8.0	5.3	8	–	2	•
22	3.8	7.4	3.8	3.2	8.3	89	1002.8	–	8.0	6.9	10	0.3	–	–
23	4.9	5.7	4.3	3.8	7.4	86	1002.8	–	8.0	5.1	7	0.0	–	–
24	3.8	4.9	2.1	1.9	6.9	86	994.3	–	7.8	6.3	8	5.7	–	–
25	0.7	2.8	– 0.8	– 2.3	5.8	90	990.3	1.2	6.9	5.0	7	1.6	3	•
26	– 0.4	3.3	– 4.8	– 9.3	5.5	90	993.2	0.8	5.0	3.9	7	7.7	4	•
27	5.9	6.3	5.3	2.2	8.4	91	997.9	–	8.0	6.6	10	0.2	–	–
28	4.6	6.7	3.5	3.2	7.1	84	1003.6	–	7.9	5.6	9	–	–	–
29	3.8	4.2	2.9	1.8	7.1	90	1001.6	–	7.9	4.6	8	0.7	–	–
30	3.6	4.6	3.0	2.4	7.2	91	1003.0	–	6.9	5.1	7	0.0	–	–
31	2.7	3.7	0.2	– 1.0	6.6	89	993.6	–	8.0	6.5	7	11.9	–	–

CHOJNICE

Grudzień 1975

Dni	Temperatura powietrza T	Max	Min	T_g	Prężność pary wodnej e	Wilgotność względna U	Ciśnienie atmosferyczne P	Usłonecznienie S	Zachmurzenie N	Wiatr v	v_{max}	Opad R_d	Śnieg s_k	s_g
1	1.6	2.6	1.1	0.9	6.9	100	993.8	–	8.0	1.9	3	0.2	–	–
2	1.6	2.7	– 1.4	– 1.5	6.6	98	993.0	–	7.6	4.4	8	0.2	–	–
3	4.0	6.4	2.4	0.9	7.7	94	987.3	0.2	6.9	3.6	4	0.6	–	–
4	3.9	4.9	2.7	1.4	7.8	93	993.1	1.4	6.8	7.5	11	3.1	–	–
5	3.1	5.3	1.3	– 0.1	6.6	87	992.5	3.8	5.4	7.9	12	4.4	–	–
6	3.3	6.5	0.8	0.2	6.5	83	983.6	–	5.3	9.6	12	1.1	–	–
7	0.9	2.1	– 0.5	– 1.9	5.8	89	991.7	1.1	5.8	6.6	10	4.7	–	–
8	2.5	4.1	0.5	– 1.6	6.0	82	981.5	0.2	5.3	10.0	13	1.2	–	–
9	1.7	4.6	– 1.6	– 3.1	6.6	94	991.4	–	6.0	7.9	12	4.1	–	–
10	2.6	6.1	– 1.2	– 4.6	6.3	83	995.4	3.4	4.4	6.1	12	2.5	–	–
11	– 2.1	1.2	– 6.4	– 8.0	4.4	85	1006.7	6.5	0.5	2.5	4	–	–	–
12	– 3.6	– 2.3	– 5.4	– 8.8	4.5	95	997.3	1.0	6.0	2.4	5	2.0	–	–
13	– 1.0	– 0.3	– 3.3	– 3.2	5.6	98	990.7	–	8.0	3.8	5	2.1	–	–
14	– 3.7	0.1	– 9.1	–13.3	4.4	92	1004.8	6.1	3.3	3.0	4	0.0	3	•
15	– 3.2	– 1.5	– 8.3	–10.1	4.3	89	1002.8	0.2	5.8	7.3	10	0.0	3	•
16	– 2.0	– 1.2	– 3.2	– 3.3	5.1	95	992.3	–	8.0	5.8	8	–	3	•
17	– 2.0	0.6	– 3.7	– 6.1	4.9	92	997.9	0.7	7.1	4.0	8	0.4	2	•
18	– 1.3	– 2.2	– 9.8	–14.3	3.8	85	997.9	6.0	0.0	2.6	3	–	3	•
19	– 4.6	– 2.1	– 9.3	–11.4	4.0	92	996.8	–	5.1	5.9	9	0.8	3	•
20	– 4.3	– 1.1	– 7.1	–11.1	4.1	92	1004.8	5.4	3.9	3.6	6	–	3	•
21	1.4	3.2	– 5.0	– 5.1	6.5	95	1000.4	–	8.0	8.3	12	–	2	•
22	5.6	6.4	3.0	2.3	8.3	91	997.1	–	7.9	10.0	13	0.7	–	–
23	4.2	5.4	3.7	3.1	7.6	92	998.0	–	7.9	7.3	8	0.0	–	–
24	3.1	4.0	2.4	1.9	6.9	91	989.6	–	7.8	7.1	9	3.3	–	–
25	0.2	2.6	– 1.6	– 2.6	5.6	93	985.1	2.4	6.4	8.0	12	3.4	2	•
26	2.0	1.7	– 8.2	–14.7	5.1	92	998.2	0.3	6.4	5.8	8	2.3	6	•
27	4.5	5.7	1.4	1.1	8.0	94	992.6	–	8.0	8.1	12	0.3	–	–
28	4.2	6.1	2.9	2.6	7.2	87	998.6	–	8.0	7.9	12	–	–	–
29	1.2	3.7	1.7	0.9	7.2	94	996.9	–	8.0	6.0	7	0.3	–	–
30	3.2	4.0	2.5	2.0	7.4	95	998.8	–	7.9	5.8	7	0.0	–	–
31	1.6	3.0	– 0.6	– 1.6	6.6	95	989.6	–	8.0	8.5	11	8.3	–	–

SZCZECIN-DĄBIE

Dni	Temperatura powietrza T	Max	Min	T_g	Prężność pary wodnej e	Wilgotność względna U	Ciśnienie atmosferyczne P	Usłonecznienie S	Zachmurzenie N	Wiatr v	v_{max}	Opad R_d	Śnieg s_k	s_g
1	0.7	2.0	– 1.0	– 0.4	6.4	100	1016.0	–	8.0	1.5	3	–	–	–
2	4.2	6.8	– 0.5	– 0.2	8.7	92	1004.9	–	5.8	9.0	10	0.3	–	–
3	6.7	8.0	5.8	5.0	8.4	85	1007.1	0.2	7.4	5.6	7	0.4	–	–
4	5.4	6.7	4.3	3.0	7.7	96	1017.2	0.9	6.6	7.0	9	0.6	–	–
5	5.7	7.4	4.7	3.9	7.4	81	1018.0	–	7.0	5.9	8	1.1	–	–
6	5.9	8.9	2.9	1.2	7.4	79	1010.7	0.7	6.0	7.9	11	0.5	–	–
7	2.3	4.7	0.1	– 0.6	6.7	93	1016.4	–	6.3	5.9	9	1.2	–	–
8	4.5	6.2	2.3	0.4	6.2	76	1008.7	1.7	4.4	7.4	9	–	–	–
9	3.9	6.3	0.3	– 1.4	6.9	86	1016.9	0.3	6.5	6.9	9	0.0	–	–
10	4.0	7.4	– 1.1	– 5.4	7.4	89	1020.2	0.7	5.0	4.4	8	3.5	–	–
11	– 2.1	3.8	– 6.8	– 9.3	4.6	87	1029.3	4.0	2.1	1.9	4	–	–	–
12	– 0.1	1.4	– 2.4	– 3.2	5.8	96	1017.8	–	8.0	3.3	4	0.0	–	–
13	0.8	2.7	0.3	0.1	6.2	95	1013.1	–	8.0	4.0	7	2.3	–	–
14	– 1.0	2.2	– 2.6	– 7.1	5.1	88	1028.9	6.0	1.6	3.1	4	–	1	•
15	– 2.1	– 0.3	– 4.7	– 5.4	4.5	85	1026.7	–	3.6	6.0	7	–	1	•
16	– 1.4	– 0.6	– 2.4	– 2.4	4.9	92	1015.3	–	7.8	6.1	7	0.2	1	•
17	– 0.9	1.8	– 2.3	– 3.3	5.4	93	1010.8	0.4	5.6	4.0	7	–	2	•
18	– 3.9	0.3	– 8.8	–10.9	4.1	88	1021.6	5.7	0.3	3.1	5	–	1	•
19	– 2.1	– 0.1	– 4.9	– 5.8	4.5	95	1021.1	–	7.6	5.3	9	0.0	1	•
20	– 3.1	0.8	– 6.1	– 6.1	4.8	95	1028.8	–	5.0	3.4	5	0.7	1	•
21	1.0	5.4	– 1.1	– 1.4	6.9	92	1026.1	–	7.9	5.4	7	–	–	–
22	5.9	8.7	3.1	4.4	8.1	88	1023.6	–	7.8	6.5	8	0.0	–	–
23	5.2	6.2	4.5	4.0	7.5	85	1022.3	–	7.6	5.9	7	–	–	–
24	4.6	5.8	3.9	3.4	7.2	85	1013.1	–	7.8	6.9	8	1.3	–	–
25	1.8	4.2	0.4	0.2	6.0	87	1010.3	1.7	5.6	5.3	7	0.0	–	–
26	2.2	7.0	– 1.6	– 3.6	6.7	91	1013.3	–	5.6	5.9	9	10.4	–	–
27	7.2	7.8	6.3	6.1	8.8	87	1016.2	–	7.8	5.9	7	0.3	–	–
28	5.2	7.5	4.4	4.4	7.5	86	1022.2	–	8.0	4.9	7	–	–	–
29	4.3	5.8	3.0	2.6	7.6	89	1020.2	–	8.0	5.1	6	0.0	–	–
30	3.8	5.5	2.2	1.6	7.8	87	1020.9	–	6.1	6.6	9	0.0	–	–
31	3.8	5.2	0.9	0.0	7.0	86	1011.3	–	8.0	8.4	10	3.5	–	–

PIŁA

Dni	Temperatura powietrza T	Max	Min	T_g	Prężność pary wodnej e	Wilgotność względna U	Ciśnienie atmosferyczne P	Usłonecznienie S	Zachmurzenie N	Wiatr v	v_{max}	Opad R_d	Śnieg s_k	s_g
1	1.9	4.2	– 0.3	– 0.3	7.0	92	1006.6	–	8.0	2.0	3	0.6	–	–
2	2.9	5.5	– 0.4	– 0.5	7.0	92	1000.6	1.9	6.8	5.5	8	0.2	–	–
3	5.7	8.1	3.9	1.7	8.1	88	999.8	0.3	7.4	2.6	5	0.1	–	–
4	5.0	6.1	4.3	3.3	7.6	88	1008.0	1.5	6.3	6.9	9	1.9	–	–
5	4.0	6.0	1.4	0.1	6.9	84	1007.6	1.0	6.3	6.6	9	2.9	–	–
6	6.9	7.5	2.0	0.0	6.9	76	998.9	0.3	6.4	8.5	15	0.8	–	–
7	1.3	3.8	– 0.9	– 2.1	6.0	90	1006.6	–	5.1	6.1	10	2.8	–	–
8	3.3	5.2	2.0	1.8	6.3	81	996.7	–	5.6	7.6	10	0.2	–	–
9	2.5	5.0	– 1.0	– 1.6	6.8	92	1006.8	–	6.8	7.0	10	1.8	–	–
10	3.4	6.9	– 0.4	– 3.2	7.0	87	1009.6	1.4	4.9	5.6	10	1.7	–	–
11	– 4.3	1.5	– 9.6	– 9.9	4.0	89	1020.2	6.4	0.1	1.1	3	–	–	–
12	– 4.6	– 3.0	–10.0	–11.0	4.2	96	1010.4	–	6.0	1.5	3	–	–	–
13	– 0.6	0.3	– 3.2	– 3.1	5.8	99	1003.9	–	8.0	1.6	3	1.4	–	–
14	– 3.1	0.6	– 8.6	–14.7	4.7	93	1018.2	5.8	2.6	2.8	5	–	3	•
15	– 4.5	– 2.0	–10.0	–15.4	4.1	92	1017.9	–	5.6	4.8	7	–	3	•
16	– 2.7	– 1.6	– 4.9	– 3.9	4.7	93	1006.9	–	8.0	4.9	7	0.3	2	•
17	– 1.3	0.6	– 2.9	– 2.4	5.1	90	1000.9	1.1	6.5	4.3	8	–	2	•
18	– 7.1	– 0.9	–10.6	–15.8	2.9	82	1011.3	6.5	0.0	1.1	4	–	2	•
19	– 4.7	– 2.2	–13.9	–15.4	3.7	85	1011.4	–	6.6	5.0	7	0.1	2	•
20	– 5.4	– 1.4	–10.5	–13.6	3.9	94	1010.8	0.1	4.0	2.6	4	0.2	2	•
21	2.2	4.5	– 3.9	– 3.4	6.6	92	1015.6	–	7.9	6.8	12	–	2	•
22	5.4	6.6	4.3	3.9	8.3	93	1012.7	–	7.9	8.0	10	0.3	–	–
23	4.8	5.7	3.9	3.8	7.6	88	1013.0	–	8.0	6.6	8	0.0	–	–
24	3.6	4.9	2.7	2.4	6.8	86	1004.3	–	8.0	6.0	8	3.9	–	–
25	1.4	3.1	0.4	– 0.3	5.6	83	999.9	4.3	5.4	6.9	10	0.3	–	–
26	0.1	2.7	– 2.8	– 5.4	5.9	94	1002.7	0.6	6.4	4.0	6	4.3	1	•
27	6.1	7.0	2.5	1.8	8.6	91	1007.2	–	8.0	6.9	8	0.1	–	–
28	5.0	7.2	3.6	3.5	7.3	84	1012.9	–	8.0	6.0	8	–	–	–
29	3.3	4.1	2.3	1.8	7.0	90	1011.2	–	7.9	4.8	7	–	–	–
30	3.3	4.5	2.7	2.6	7.0	89	1012.8	–	6.9	5.6	8	–	–	–
31	1.3	3.8	– 1.1	– 1.6	6.7	92	1004.1	–	8.0	8.4	10	9.3	–	–

Tablica II

BIAŁYSTOK

DNI	TEMPERATURA POWIETRZA				PREŻNOŚĆ PARY WODNEJ	WILGOTNOŚĆ WZGLĘDNA	CIŚNIENIE ATMOSFERYCZNE	USŁONECZNIENIE	ZACHMURZENIE	WIATR		OPAD	ŚNIEG	
	T	Max	Min	T_0	e	U	P	S	N	v	v_{max}	R_d	s_k	s_g
1	2.7	4.3	0.9	0.0	6.8	91	997.9	–	7.6	3.8	6	0.0	–	–
2	1.7	3.2	1.1	0.7	6.5	94	998.5	–	7.9	5.5	9	–	–	–
3	1.8	2.7	0.8	0.3	6.4	92	998.4	–	7.8	7.6	11	0.0	–	–
4	3.3	5.4	0.8	- 0.3	6.8	85	997.1	–	8.0	5.3	8	2.0	–	–
5	2.9	4.8	0.4	- 1.2	6.0	85	992.9	2.5	5.3	5.8	9	2.0	–	–
6	2.8	5.1	- 1.1	- 3.0	6.1	85	988.4	0.7	6.0	8.3	10	3.8	–	–
7	0.7	2.1	- 0.2	- 1.5	5.6	94	991.8	1.0	6.4	9.5	7	3.3	–	–
8	1.0	2.7	- 0.9	- 1.1	6.0	91	979.5	–	7.4	7.8	10	2.9	2	•
9	0.1	2.8	- 2.4	- 4.3	5.4	87	992.0	4.0	5.4	6.5	9	1.0	–	–
10	1.8	4.7	- 1.2	- 1.8	6.0	84	992.6	4.1	5.9	7.4	10	1.2	–	–
11	- 1.7	0.7	- 3.8	- 5.1	4.3	80	1007.3	5.8	3.1	4.3	6	–	–	–
12	- 1.8	1.7	- 3.6	- 5.5	5.9	75	1003.7	6.5	1.3	3.1	5	–	–	–
13	- 2.7	- 0.9	- 5.7	- 7.2	4.5	88	995.5	–	5.5	3.9	6	0.5	–	–
14	- 9.3	- 8.1	-10.3	-14.4	4.2	87	1004.9	5.8	3.1	3.1	4	0.0	1	•
15	- 4.8	- 1.9	-10.3	-13.4	5.7	85	1006.0	3.5	4.4	6.1	8	0.0	1	•
16	- 1.4	0.2	- 3.6	- 4.4	4.7	84	996.7	0.0	7.0	6.4	8	0.2	1	•
17	- 1.9	0.2	- 3.1	- 3.8	4.6	85	999.9	–	7.9	5.1	8	0.1	2	•
18	- 9.7	- 3.1	-14.5	-16.1	2.2	74	998.3	4.1	4.0	3.5	6	–	2	•
19	- 6.9	- 3.6	-15.9	-18.0	3.3	87	997.8	–	5.4	5.8	9	1.3	2	•
20	- 7.5	- 3.2	-13.8	-17.6	3.1	84	1004.6	3.1	4.8	3.0	4	0.2	5	4.4
21	- 1.9	1.2	-13.9	-16.9	5.0	93	1001.6	–	8.0	5.5	9	0.6	7	•
22	4.5	6.2	1.0	1.5	7.2	86	994.2	1.6	7.1	6.8	10	0.0	2	•
23	4.2	5.1	3.5	2.7	7.3	89	998.8	–	7.9	8.6	8	0.0	–	–
24	2.9	4.0	1.9	1.1	6.5	86	992.3	–	8.0	7.6	8	2.4	–	–
25	0.4	2.5	- 0.8	- 0.8	5.4	85	995.2	0.3	6.9	7.0	8	0.4	–	–
26	- 2.1	- 0.5	- 4.0	- 4.9	4.4	84	989.2	4.4	5.4	5.4	7	0.6	–	–
27	0.7	3.8	- 2.5	- 3.6	6.1	94	993.4	–	8.0	2.6	6	0.5	2	•
28	4.4	5.6	3.5	4.2	7.1	95	998.8	–	7.8	8.3	10	–	–	–
29	2.6	3.5	2.1	2.7	6.5	88	999.2	0.7	7.6	6.1	9	0.5	–	–
30	2.8	3.2	2.1	2.2	6.9	92	1003.1	0.2	7.8	5.0	7	–	–	–
31	1.3	2.9	0.4	- 0.7	5.9	88	995.4	–	8.0	7.9	9	4.6	–	–

BYDGOSZCZ

Grudzień 1975

DNI	TEMPERATURA POWIETRZA				PREŻNOŚĆ PARY WODNEJ	WILGOTNOŚĆ WZGLĘDNA	CIŚNIENIE ATMOSFERYCZNE	USŁONECZNIENIE	ZACHMURZENIE	WIATR		OPAD	ŚNIEG	
	T	Max	Min	T_0	e	U	P	S	N	v	v_{max}	R_d	s_k	s_g
1	2.7	3.5	2.1	2.0	7.2	95	1007.0	–	8.0	1.0	2	1.4	–	–
2	3.0	4.6	0.5	0.0	7.1	93	1002.7	–	6.8	4.4	6	–	–	–
3	3.4	7.7	3.9	2.0	7.6	86	1001.5	1.7	7.5	4.3	5	0.6	–	–
4	5.0	5.9	3.5	2.9	7.5	97	1008.1	1.1	7.1	7.0	11	1.3	–	–
5	3.7	5.7	1.6	1.2	6.5	82	1007.3	1.9	7.4	7.9	10	3.7	–	–
6	4.1	6.9	1.4	1.6	6.8	82	997.6	1.4	5.6	9.0	12	0.1	–	–
7	1.0	2.7	- 2.5	- 3.5	5.7	86	1006.2	1.3	6.3	6.3	10	1.2	–	–
8	3.2	4.4	1.4	1.0	6.2	80	995.7	0.1	4.8	9.1	11	0.6	–	–
9	2.0	4.5	- 1.8	- 2.6	6.4	89	1006.6	–	6.0	7.8	11	1.4	–	–
10	1.3	6.3	- 0.7	- 3.0	6.5	83	1009.0	2.6	4.8	6.4	12	1.5	–	–
11	- 3.4	1.6	- 6.7	- 9.3	3.9	83	1020.9	6.5	1.1	2.0	3	–	–	–
12	- 4.2	0.1	- 7.2	- 9.6	4.0	89	1021.5	6.0	0.9	1.3	2	–	–	–
13	- 0.6	0.3	- 7.1	- 9.4	5.4	93	1004.5	–	8.0	2.6	4	1.0	–	–
14	- 2.2	0.6	- 6.9	-11.5	4.7	89	1018.3	6.4	2.9	2.5	4	–	1	•
15	- 4.5	- 0.8	- 8.6	-10.3	4.1	86	1018.2	–	4.3	5.9	8	–	1	•
16	- 2.2	- 1.0	- 3.4	- 2.9	4.5	87	1007.5	–	7.5	5.6	7	–	1	•
17	- 1.0	- 1.1	- 2.5	- 2.5	4.8	83	1001.1	–	7.4	4.5	8	–	1	•
18	- 6.4	- 0.9	-10.1	-12.5	2.8	72	1011.5	T.2	0.6	2.3	4	–	1	•
19	- 4.6	- 2.5	- 9.2	-12.0	3.4	78	1011.7	–	3.8	5.6	9	0.2	1	•
20	- 4.6	- 1.8	- 8.8	-11.4	3.8	88	1018.8	1.7	3.5	3.9	7	0.0	1	•
21	1.6	4.0	- 3.6	- 4.9	6.1	89	1015.2	–	8.0	6.9	13	0.1	2	•
22	4.7	6.9	4.0	3.9	8.0	87	1011.8	–	8.0	9.3	12	0.6	–	–
23	4.4	5.4	4.0	3.9	7.6	93	1012.9	–	8.0	6.3	7	0.1	–	–
24	3.7	4.4	3.1	2.9	6.6	83	1004.5	–	8.0	7.9	10	3.7	–	–
25	1.1	3.5	0.1	- 0.9	5.3	80	999.6	2.2	5.3	7.8	9	0.6	–	–
26	- 0.2	1.6	- 3.2	- 4.4	5.3	86	1002.7	0.5	6.3	6.6	9	1.6	1	•
27	5.9	6.7	1.6	1.6	8.1	87	1006.8	–	8.0	7.6	11	0.2	–	–
28	5.1	7.0	3.6	3.8	7.0	79	1013.1	–	7.8	6.9	10	–	–	–
29	3.2	3.8	1.9	1.0	6.8	85	1011.7	–	8.0	8.3	8	0.0	–	–
30	3.4	4.7	2.9	2.6	6.8	88	1013.6	–	6.9	5.9	8	0.9	–	–
31	2.2	3.9	- 1.0	- 1.0	6.1	85	1005.1	–	7.0	8.0	10	6.6	–	–

MŁAWA

DNI	TEMPERATURA POWIETRZA				PREŻNOŚĆ PARY WODNEJ	WILGOTNOŚĆ WZGLĘDNA	CIŚNIENIE ATMOSFERYCZNE	USŁONECZNIENIE	ZACHMURZENIE	WIATR		OPAD	ŚNIEG	
	T	Max	Min	T_0	e	U	P	S	N	v	v_{max}	R_d	s_k	s_g
1	1.9	3.3	0.6	- 1.5	6.8	97	997.3	–	7.4	1.8	2	1.6	–	–
2	2.9	5.2	1.2	1.1	7.1	95	995.8	2.0	4.5	4.8	7	–	–	–
3	1.0	4.8	1.9	0.1	7.0	92	994.1	–	4.0	4.5	7	0.1	–	–
4	1.2	5.2	0.3	- 1.4	7.2	93	998.2	0.5	7.9	5.3	13	1.0	–	–
5	2.5	4.4	- 0.2	- 1.8	6.4	87	995.8	4.0	5.5	8.4	12	2.0	–	–
6	2.4	5.6	- 0.1	- 1.9	6.6	88	994.4	0.5	6.6	10.6	14	3.8	–	–
7	0.2	1.6	- 0.7	- 2.0	5.8	93	994.7	2.9	5.9	7.3	9	2.5	–	–
8	2.1	4.4	- 0.5	- 0.7	6.2	88	993.0	0.7	5.9	10.0	14	2.9	–	–
9	0.1	2.9	- 3.9	- 6.5	5.8	93	995.0	–	5.3	6.9	9	2.3	1	•
10	2.2	5.4	- 0.3	- 2.1	6.1	83	997.1	2.4	4.6	8.5	14	0.7	–	–
11	- 1.9	1.2	- 4.0	- 6.3	4.4	82	1010.3	6.6	2.4	3.9	6	–	–	–
12	- 2.5	1.3	- 5.3	- 7.3	4.3	84	1003.1	5.6	0.0	3.4	9	–	–	–
13	- 1.8	- 0.7	- 4.0	- 5.1	4.9	91	995.2	–	6.0	3.8	5	0.2	–	–
14	- 2.2	0.0	- 5.7	- 9.8	4.4	84	1007.3	6.6	3.0	3.8	7	–	–	–
15	- 3.7	- 0.8	- 8.3	- 9.9	4.1	87	1008.0	0.3	5.3	7.4	9	0.0	–	–
16	- 1.4	- 0.5	- 2.2	- 2.1	4.6	83	997.5	1.8	7.5	6.9	9	0.0	–	–
17	- 1.4	0.0	- 2.0	- 2.0	4.9	88	990.8	–	7.6	6.4	9	0.0	–	–
18	- 6.8	- 1.5	- 8.9	-11.1	2.3	84	1000.1	6.3	0.9	4.5	8	–	–	–
19	- 5.7	- 3.1	- 9.7	-12.0	3.4	84	1000.3	–	5.1	6.5	10	1.8	–	–
20	- 4.2	- 2.6	- 8.7	-12.0	4.1	90	1007.2	2.1	5.5	3.3	7	0.2	3	•
21	- 0.2	1.5	- 9.2	-12.1	5.8	95	1003.6	–	8.0	8.9	12	–	3	•
22	4.7	5.7	1.3	0.8	7.7	90	998.8	–	7.9	9.9	14	0.0	–	–
23	3.7	5.2	3.0	2.9	7.4	93	1001.7	–	8.0	9.1	10	0.0	–	–
24	2.6	3.7	1.7	0.8	6.6	89	994.1	–	8.0	8.6	11	3.7	–	–
25	0.9	2.7	- 1.4	- 2.4	5.4	89	988.0	0.6	6.1	7.9	9	0.2	–	–
26	- 2.3	- 0.9	- 6.0	- 7.5	4.6	88	991.5	1.1	4.1	6.9	11	2.7	1	•
27	3.0	4.3	- 1.3	- 1.3	7.3	97	995.3	–	6.0	5.8	9	0.2	2	•
28	4.1	5.4	3.0	2.8	7.2	88	1001.8	–	7.8	8.3	9	–	–	–
29	2.4	3.2	1.6	1.3	6.6	91	1001.2	–	7.9	8.4	11	8.0	–	–
30	2.5	3.3	2.5	2.4	7.1	96	1004.8	–	7.8	6.8	8	0.8	–	–
31	1.3	3.0	- 0.3	- 1.3	6.2	91	996.8	–	7.9	8.9	10	4.7	–	–

CZERSK

DNI	TEMPERATURA POWIETRZA				PREŻNOŚĆ PARY WODNEJ	WILGOTNOŚĆ WZGLĘDNA	CIŚNIENIE ATMOSFERYCZNE	USŁONECZNIENIE	ZACHMURZENIE	WIATR		OPAD	ŚNIEG	
	T	Max	Min	T_0	e	U	P	S	N	v	v_{max}	R_d	s_k	s_g
1	1.3	4.9	0.8	- 1.4	6.8	91	1004.2	–	7.4	1.6	2	0.7	–	–
2	3.0	5.1	1.8	0.7	7.0	92	1003.8	0.8	5.9	1.9	3	–	–	–
3	1.9	3.7	1.0	- 1.2	6.2	88	1001.9	–	5.6	2.3	4	–	–	–
4	3.8	5.4	0.3	- 2.8	6.8	86	1004.6	–	7.9	3.6	7	0.5	–	–
5	3.1	5.3	0.4	- 1.8	6.1	80	1001.2	4.5	3.6	4.6	8	1.5	–	–
6	3.2	6.0	0.2	- 1.2	6.5	85	999.5	1.2	6.6	6.0	9	1.9	–	–
7	0.8	2.9	- 0.2	- 2.1	5.6	86	1000.3	2.3	5.8	3.1	4	1.6	1	•
8	2.1	4.7	0.6	+ 0.9	6.2	87	998.2	1.7	5.4	4.8	7	2.2	–	–
9	0.7	2.9	- 2.4	- 4.6	5.7	88	1000.7	0.9	4.6	3.8	6	2.3	–	–
10	2.6	5.8	- 1.0	- 4.0	5.8	77	1002.2	3.3	4.6	4.3	7	0.9	–	–
11	- 0.9	2.4	- 3.8	- 7.3	4.3	76	1016.2	6.6	2.3	1.5	2	–	–	–
12	- 1.6	1.9	- 4.1	- 6.2	4.2	77	1010.5	6.3	1.0	1.6	3	–	–	–
13	- 1.8	0.1	- 4.8	- 7.2	4.6	85	1002.3	–	5.9	1.6	2	0.2	1	•
14	- 2.1	0.4	- 5.4	- 9.8	4.5	85	1013.3	6.4	2.9	1.6	4	–	1	•
15	- 3.1	- 0.5	- 7.2	-11.2	4.0	83	1014.1	1.8	5.4	3.6	5	0.0	1	•
16	- 0.7	0.2	- 3.0	- 4.5	4.6	79	1004.3	–	6.9	3.8	5	0.0	1	•
17	- 1.3	0.5	- 2.4	- 3.1	4.9	85	997.3	–	7.8	2.6	5	0.3	–	–
18	- 7.8	- 1.5	-10.7	-12.8	3.4	71	1006.6	4.1	2.8	3.1	2	–	1	•
19	- 5.7	- 3.1	-10.1	-13.0	3.4	84	1006.2	–	4.8	3.1	6	1.2	1	•
20	- 3.2	- 2.8	- 9.6	-16.4	3.4	89	1013.4	4.7	1.8	1.1	2	0.5	3	•
21	- 0.2	1.9	- 7.9	-12.1	5.7	93	1009.5	–	7.9	3.1	4	0.0	4	•
22	5.6	7.8	1.9	0.9	7.5	83	1003.6	1.3	7.8	3.8	7	0.4	–	–
23	4.6	5.7	3.6	2.7	7.4	87	1007.3	–	7.9	3.8	4	0.2	–	–
24	3.4	4.4	2.5	1.2	6.3	82	1008.6	–	7.9	4.8	9	4.5	–	–
25	0.5	3.0	- 0.9	- 2.5	5.4	85	999.9	0.8	6.3	3.6	5	0.3	–	–
26	- 1.8	- 0.2	- 3.9	- 6.4	4.4	82	997.6	1.4	5.8	2.9	4	1.7	1	•
27	2.4	4.2	1.7	- 2.0	7.0	95	1001.3	–	8.0	1.4	3	0.5	2	•
28	5.0	6.2	4.0	2.8	7.2	82	1007.8	–	7.8	3.5	8	–	–	–
29	3.0	4.0	2.6	1.1	6.6	87	1007.3	–	7.9	2.8	8	0.2	–	–
30	3.2	3.8	2.9	2.8	7.2	95	1010.8	–	7.9	2.8	4	–	–	–
31	2.1	3.8	0.6	+ 0.1	6.2	87	1002.8	–	8.0	4.8	7	4.8	–	–

Tablica II

TORUŃ

DNI	TEMPERATURA POWIETRZA T	Max	Min	T_g	PRĘŻNOŚĆ PARY WODNEJ e	WILGOTNOŚĆ WZGLĘDNA U	CIŚNIENIE ATMOSFERYCZNE P	USŁONECZNIENIE S	ZACHMURZENIE N	WIATR v	v_{max}	OPAD R_d	ŚNIEG s_n	s_g
1	2.7	3.5	2.0	1.7	7.3	98	1006.8	–	8.0	0.6	1	3.0	–	–
2	3.6	5.5	1.6	1.6	7.4	94	1003.5	0.4	5.9	3.0	6	0.0	–	–
3	5.2	7.4	4.5	2.8	7.7	88	1002.1	1.0	6.9	3.0	5	0.0	–	–
4	4.9	5.7	3.0	0.8	7.4	86	1008.3	0.9	7.6	5.4	8	1.5	–	–
5	3.6	6.0	1.6	1.2	6.6	83	1007.0	3.2	6.8	5.6	9	2.3	–	–
6	4.0	7.8	1.8	1.2	6.7	82	997.0	1.4	4.4	6.4	9	1.1	–	–
7	1.3	2.2	– 0.6	– 1.7	5.7	84	1006.1	1.0	6.3	4.6	9	0.6	–	–
8	3.3	4.8	1.1	1.5	6.3	82	995.1	–	5.4	6.6	9	0.5	–	–
9	1.7	4.0	– 1.8	– 3.1	6.2	88	1006.2	–	5.8	4.3	6	0.9	–	–
10	3.1	6.3	0.2	– 2.5	6.6	84	1008.8	1.5	4.6	3.8	7	2.7	–	–
11	– 2.5	1.9	– 5.2	– 8.3	4.3	84	1020.9	6.2	0.4	1.0	2	–	–	–
12	– 3.0	0.3	– 5.5	– 8.6	4.2	87	1011.9	5.4	0.0	1.0	1	–	–	–
13	– 1.0	0.2	– 4.4	– 7.8	5.2	91	1005.0	0.1	7.0	1.5	2	0.4	–	–
14	– 2.5	0.7	– 6.3	–13.2	4.8	91	1018.3	3.6	3.1	1.6	3	–	1	•
15	– 3.1	– 0.2	– 7.7	–13.6	4.2	86	1018.4	2.1	5.5	3.1	5	–	1	•
16	– 1.5	– 0.1	– 2.2	– 2.0	4.6	83	1007.8	2.2	7.8	3.6	5	0.0	1	•
17	– 0.9	0.7	– 2.3	– 1.8	5.1	88	1001.0	–	7.6	3.4	5	0.0	–	–
18	– 6.0	– 0.4	– 9.4	–12.2	2.8	72	1011.2	5.4	0.4	2.5	6	–	–	–
19	– 4.8	– 2.4	– 8.8	–12.4	3.5	81	1011.4	–	4.6	3.8	6	0.1	–	–
20	– 4.4	– 0.3	– 9.0	–13.8	3.8	87	1018.9	5.1	3.6	2.5	5	0.2	1	•
21	1.6	3.6	– 3.7	– 3.4	6.2	90	1014.7	–	8.0	5.3	8	–	1	•
22	3.7	7.1	3.6	3.4	8.1	88	1011.1	–	8.0	6.4	9	0.2	–	–
23	4.3	5.6	3.6	3.8	7.5	91	1013.0	–	8.0	3.8	5	0.1	–	–
24	3.6	4.4	3.4	3.2	6.6	84	1004.8	–	8.0	4.8	6	2.9	–	–
25	1.0	3.7	– 0.5	– 1.3	5.5	83	999.3	1.2	6.1	4.3	6	0.4	–	–
26	– 0.3	1.7	– 2.9	– 5.7	5.2	85	1002.5	0.8	6.6	4.5	6	1.6	1	•
27	5.8	6.8	1.4	– 0.4	8.3	90	1006.3	–	8.0	4.1	6	0.1	–	–
28	5.1	7.3	3.4	3.9	7.2	83	1012.9	–	7.8	4.8	9	–	–	–
29	3.2	3.9	1.9	1.1	6.7	88	1011.6	–	7.9	4.3	6	–	–	–
30	3.3	5.0	3.0	3.1	7.1	91	1013.8	–	7.3	2.9	4	–	–	–
31	2.2	3.7	– 0.4	– 1.4	6.3	87	1005.4	–	7.5	4.1	6	1.6	–	–

GORZÓW WIELKOPOLSKI

Grudzień 1975

DNI	TEMPERATURA POWIETRZA T	Max	Min	T_g	PRĘŻNOŚĆ PARY WODNEJ e	WILGOTNOŚĆ WZGLĘDNA U	CIŚNIENIE ATMOSFERYCZNE P	USŁONECZNIENIE S	ZACHMURZENIE N	WIATR v	v_{max}	OPAD R_d	ŚNIEG s_n	s_g
1	1.4	2.4	0.1	0.0	6.8	100	1007.6	–	8.0	2.9	4	0.2	–	–
2	3.0	5.9	– 0.3	– 0.2	6.9	91	999.4	2.9	6.6	5.1	6	1.0	–	–
3	3.8	7.5	4.6	3.8	8.4	91	1000.3	0.9	6.9	4.0	5	0.1	–	–
4	4.9	6.3	4.3	3.5	7.6	87	1010.5	1.1	7.8	7.0	8	0.7	–	–
5	5.1	6.6	3.4	3.1	7.3	84	1010.4	1.2	6.4	7.4	11	3.3	–	–
6	5.4	8.4	2.1	– 0.9	7.2	79	1002.9	1.0	5.4	7.6	10	0.9	–	–
7	1.4	3.4	– 0.7	– 1.9	6.3	92	1008.9	–	6.0	5.6	8	1.6	–	–
8	3.6	5.3	2.6	1.6	6.4	89	1008.7	0.8	5.1	8.9	11	0.2	–	–
9	3.3	5.5	0.3	– 0.9	6.6	85	1009.7	0.1	6.3	6.3	7	0.0	–	–
10	4.2	6.4	0.9	– 0.8	7.5	90	1011.9	–	5.4	5.4	7	0.2	–	–
11	– 1.4	1.8	– 3.9	– 6.9	4.9	89	1020.2	7.0	0.4	0.8	2	–	–	–
12	– 2.7	– 1.0	– 4.7	– 6.1	5.0	98	1010.0	–	7.0	0.8	2	0.0	–	–
13	– 0.1	1.0	– 2.3	– 2.4	5.9	98	1004.6	–	8.0	2.3	7	2.1	–	–
14	– 1.1	1.6	– 2.3	– 8.5	5.0	88	1019.5	6.3	1.6	3.0	6	–	1	•
15	– 4.1	– 2.2	– 6.7	– 8.3	4.4	98	1019.2	–	5.9	4.9	8	–	1	•
16	– 3.1	– 1.8	– 4.7	– 5.2	4.7	96	1008.0	–	8.0	4.4	6	0.9	1	•
17	– 1.7	0.1	– 2.7	– 2.9	5.0	92	1001.9	–	6.8	4.3	7	0.0	1	•
18	– 4.4	– 0.3	– 7.3	– 7.7	3.7	82	1012.2	6.5	0.6	3.8	7	–	1	•
19	– 4.8	– 2.1	– 7.8	– 8.5	3.7	84	1013.1	–	6.4	4.1	7	0.0	1	•
20	– 1.6	– 0.5	– 2.5	– 3.0	5.2	96	1020.1	–	7.8	2.8	5	0.2	1	•
21	2.4	4.4	– 1.2	– 1.2	6.7	92	1018.2	–	8.0	5.4	8	–	–	–
22	5.0	6.3	3.8	3.6	7.7	88	1015.6	–	8.0	6.4	8	–	–	–
23	4.3	5.5	3.6	3.6	7.3	88	1014.9	–	8.0	5.3	6	–	–	–
24	3.7	5.4	2.8	2.6	6.9	87	1006.5	–	7.9	7.0	8	3.9	–	–
25	1.6	3.1	0.1	0.1	6.3	92	1002.5	0.7	7.4	6.0	8	1.7	–	–
26	1.4	4.5	– 2.1	– 2.4	6.4	93	1005.6	–	6.8	6.8	9	3.6	–	–
27	5.3	7.2	4.0	4.0	8.7	91	1010.3	–	7.9	6.6	8	3.6	–	–
28	4.1	7.0	2.9	2.5	7.3	89	1014.6	–	8.0	4.9	7	0.9	–	–
29	3.0	3.6	1.9	1.3	6.9	91	1012.8	–	7.8	5.6	7	–	–	–
30	2.5	3.8	0.2	– 0.4	6.5	87	1013.9	–	8.0	5.5	7	–	–	–
31	2.4	4.4	– 0.1	– 1.3	6.5	93	1005.6	–	8.0	5.9	7	7.7	–	–

PŁOCK-RADZIWIE

DNI	TEMPERATURA POWIETRZA T	Max	Min	T_g	PRĘŻNOŚĆ PARY WODNEJ e	WILGOTNOŚĆ WZGLĘDNA U	CIŚNIENIE ATMOSFERYCZNE P	USŁONECZNIENIE S	ZACHMURZENIE N	WIATR v	v_{max}	OPAD R_d	ŚNIEG s_n	s_g
1	2.7	3.8	1.5	– 1.1	7.1	95	1006.7	•	8.0	1.4	2	0.9	–	–
2	3.5	7.1	1.9	1.4	7.3	92	1004.8	•	3.9	2.3	4	–	–	–
3	3.3	5.5	2.4	0.4	7.1	92	1003.2	•	5.8	2.4	4	–	–	–
4	4.5	5.4	1.5	– 1.8	7.5	89	1009.2	•	7.5	4.8	9	0.4	–	–
5	3.9	5.5	1.9	0.9	6.9	86	1006.9	•	6.1	5.9	9	0.7	–	–
6	4.1	6.7	1.7	0.4	6.9	84	996.4	•	6.8	7.5	9	1.4	–	–
7	1.5	2.5	0.3	– 1.1	5.9	87	1005.9	•	5.6	5.8	8	3.3	–	–
8	3.1	4.6	0.3	0.2	6.5	85	994.6	•	5.1	7.9	10	1.3	–	–
9	1.6	4.4	– 1.8	– 3.3	6.2	89	1006.2	•	5.3	6.6	11	0.2	–	–
10	2.9	6.1	0.6	– 1.5	6.5	85	1007.9	•	4.9	5.5	10	0.3	–	–
11	– 2.6	1.7	– 7.3	– 7.9	4.2	83	1020.5	•	1.8	1.5	3	–	–	–
12	– 2.4	2.2	– 5.5	– 8.0	4.4	86	1012.5	•	0.0	1.8	4	–	–	–
13	– 0.8	0.6	– 3.5	– 5.9	5.2	90	1005.1	•	6.6	2.0	4	0.6	–	–
14	– 1.4	0.7	– 5.0	– 7.6	4.9	88	1017.4	•	4.6	2.9	5	–	2	•
15	– 2.1	– 0.4	– 5.6	– 8.3	4.6	88	1018.9	•	6.4	4.6	6	–	1	•
16	– 1.7	0.8	– 5.0	– 8.0	4.6	85	1008.2	•	5.0	2.1	4	–	1	•
17	– 0.6	0.2	– 1.1	– 1.5	4.3	90	1000.3	•	7.9	3.3	5	0.4	1	•
18	– 3.6	0.1	– 7.6	–11.8	2.5	61	1009.7	•	1.6	3.8	8	–	1	•
19	– 3.2	– 2.3	– 9.2	–13.3	3.6	86	1011.5	•	5.9	4.4	8	2.2	1	•
20	– 4.1	– 2.3	– 9.5	–12.0	4.1	91	1017.8	•	5.3	2.8	4	0.3	8	2.5
21	0.8	2.6	– 4.0	– 3.8	6.1	94	1014.9	•	8.0	6.4	10	0.0	4	•
22	5.5	6.8	2.4	2.2	8.1	89	1010.4	•	7.9	6.9	9	0.1	–	–
23	4.3	6.8	3.4	3.2	7.6	91	1012.9	•	8.0	6.1	8	0.0	–	–
24	3.7	4.3	3.2	2.5	6.8	85	1005.3	•	7.9	6.0	8	3.6	–	–
25	1.1	3.8	0.2	– 1.2	6.9	88	999.3	•	5.1	6.4	9	1.0	–	–
26	– 0.4	0.9	– 2.8	– 4.6	5.2	87	1002.3	•	6.0	4.4	5	2.3	1	•
27	5.1	6.5	0.9	0.4	8.4	95	1006.0	•	8.0	4.9	8	0.5	–	–
28	4.8	6.0	3.2	3.0	8.6	87	1012.8	•	7.8	6.1	8	–	–	–
29	3.0	3.7	2.5	2.3	6.8	90	1012.0	•	7.3	6.4	9	0.2	–	–
30	3.0	4.6	2.3	0.9	7.1	94	1014.4	•	6.8	3.5	4	–	–	–
31	2.9	4.8	0.4	– 0.7	6.3	89	1006.6	•	7.9	6.5	9	2.5	–	–

POZNAŃ-ŁAWICA

DNI	TEMPERATURA POWIETRZA T	Max	Min	T_g	PRĘŻNOŚĆ PARY WODNEJ e	WILGOTNOŚĆ WZGLĘDNA U	CIŚNIENIE ATMOSFERYCZNE P	USŁONECZNIENIE S	ZACHMURZENIE N	WIATR v	v_{max}	OPAD R_d	ŚNIEG s_n	s_g
1	2.2	3.5	1.5	1.5	7.1	99	1004.9	–	8.0	1.1	2	3.8	–	–
2	3.9	5.6	0.6	0.5	7.2	91	999.5	3.1	6.1	3.5	7	0.1	–	–
3	3.9	8.3	4.8	2.0	7.8	84	999.1	2.5	6.0	2.8	4	0.1	–	–
4	5.2	6.0	4.3	2.0	7.4	83	1008.3	0.6	7.1	7.3	9	1.4	–	–
5	4.5	6.5	3.3	2.0	7.1	82	1007.7	1.4	7.3	7.4	10	0.1	–	–
6	5.9	8.0	2.4	0.2	7.1	80	998.8	1.7	5.3	8.4	10	0.1	–	–
7	0.9	2.6	– 0.4	– 2.0	6.0	91	1006.4	–	5.3	6.8	8	3.0	–	–
8	3.3	4.6	2.4	1.0	6.2	80	997.1	–	5.9	8.9	10	0.1	–	–
9	2.5	5.2	– 1.0	– 3.1	6.4	87	1007.0	–	5.8	7.4	10	0.0	–	–
10	2.8	6.1	– 0.7	– 3.7	6.9	91	1008.9	–	5.4	5.9	10	0.5	–	–
11	– 1.1	2.9	– 7.2	– 9.5	4.3	88	1018.8	4.0	0.8	0.8	2	–	–	–
12	– 4.0	– 2.0	– 5.6	– 9.2	4.3	94	1008.8	–	3.9	0.9	2	–	–	–
13	– 0.4	0.5	– 4.8	– 4.5	5.7	96	1002.7	–	8.0	2.6	4	1.8	–	–
14	– 3.0	0.6	– 9.5	–13.6	4.9	96	1016.4	3.2	3.5	2.8	6	0.1	1	•
15	– 5.2	– 1.5	–11.4	–14.6	3.9	92	1017.6	3.5	2.4	2.5	4	–	1	•
16	– 4.7	– 2.4	– 6.7	– 9.7	4.2	97	1006.2	–	6.8	1.9	6	–	1	•
17	– 1.5	– 0.3	– 2.7	– 9.5	5.3	95	998.8	–	7.8	4.3	7	–	1	•
18	– 7.2	– 0.3	–10.6	–14.1	3.0	83	1009.2	5.8	1.0	3.3	7	–	1	•
19	– 5.0	– 2.7	– 9.6	– 9.9	3.4	86	1011.2	0.2	5.5	4.6	7	0.1	1	•
20	– 2.9	– 2.0	– 3.9	– 4.0	4.7	96	1017.7	–	7.9	3.8	5	0.1	2	•
21	1.6	3.6	– 2.0	– 2.1	6.4	93	1015.6	–	8.0	7.0	8	0.0	2	•
22	5.2	6.6	3.5	2.4	7.7	88	1012.7	–	8.0	7.6	8	0.0	–	–
23	6.4	8.2	4.0	2.9	7.1	85	1012.9	–	8.0	6.3	7	0.0	–	–
24	6.0	9.3	3.4	2.6	6.4	80	1004.5	–	7.8	7.6	9	2.4	–	–
25	1.4	3.7	0.4	– 0.3	6.1	90	999.9	0.9	7.5	6.5	8	2.0	–	–
26	0.4	1.4	– 2.1	– 4.2	5.9	93	1002.6	0.7	6.4	6.8	8	4.8	2	•
27	6.4	6.7	1.4	0.8	8.8	91	1006.9	–	7.6	8.4	10	0.3	–	–
28	4.2	6.6	2.8	2.5	7.1	87	1012.7	–	8.0	6.6	9	–	–	–
29	2.8	3.8	2.0	– 0.7	6.5	86	1011.0	1.1	7.6	5.8	8	0.8	–	–
30	2.3	4.0	0.1	– 2.1	6.4	88	1012.7	0.1	5.8	3.9	5	0.0	–	–
31	2.6	4.6	– 0.5	– 2.4	6.2	84	1004.5	–	7.0	6.8	8	2.7	–	–

SŁUBICE

Dni	Temperatura powietrza T	Max	Min	T_g	Prężność pary wodnej e	Wilgotność względna U	Ciśnienie atmosferyczne P	Usłonecznienie S	Zachmurzenie N	Wiatr v	v_{max}	Opad R_d	Śnieg s_h	s_g
1	1.5	2.6	0.6	0.9	6.8	100	1013.7	.	8.0	1.8	2	0.1	–	–
2	3.6	6.0	0.2	0.0	7.0	88	1004.2	.	5.5	3.6	5	2.4	–	–
3	6.6	8.9	5.0	4.3	8.4	86	1006.2	.	7.9	1.9	3	0.5	–	–
4	5.8	6.6	4.5	2.7	7.3	79	1017.8	.	7.4	5.3	6	2.5	–	–
5	6.3	7.6	4.4	3.9	8.2	88	1017.7	.	7.4	4.3	7	9.6	–	–
6	5.9	9.5	3.9	2.5	7.4	79	1010.8	.	5.4	6.4	9	1.2	–	–
7	2.2	4.5	− 0.6	− 1.5	6.4	89	1016.5	.	5.9	4.1	6	0.9	–	–
8	4.3	5.8	3.4	2.1	6.3	76	1008.9	.	4.1	6.5	8	–	–	–
9	3.9	6.1	0.9	− 0.3	6.5	81	1017.3	.	6.5	4.5	6	0.0	–	–
10	4.9	7.9	4.5	3.5	7.6	88	1019.1	.	6.9	3.5	6	0.2	–	–
11	− 2.5	5.0	− 6.6	− 9.1	4.7	92	1026.3	.	1.6	0.5	1	–	–	–
12	− 0.8	0.9	− 4.0	− 7.4	5.6	96	1015.6	.	7.1	0.9	1	–	–	–
13	1.1	2.9	0.1	− 0.4	6.1	92	1011.0	.	8.0	1.3	2	2.0	–	–
14	− 1.7	1.8	− 5.2	− 8.6	4.9	90	1026.2	.	2.1	2.0	5	–	–	–
15	− 3.6	− 2.2	− 6.9	− 9.9	4.5	95	1026.3	.	5.9	2.3	3	–	–	–
16	− 2.7	− 1.3	− 4.2	− 4.1	4.8	95	1014.4	.	7.9	1.3	2	–	–	–
17	− 1.6	0.3	− 2.9	− 2.6	5.0	91	1007.9	.	8.0	2.6	4	–	–	–
18	− 5.1	0.0	− 9.7	−13.8	3.4	82	1018.9	.	0.1	1.3	3	–	–	–
19	− 4.2	− 0.9	− 8.1	−11.0	3.5	77	1020.4	.	5.3	2.3	4	0.0	–	–
20	− 0.5	0.4	− 1.7	− 1.2	5.4	91	1026.6	.	8.0	1.5	2	–	–	–
21	3.2	5.2	− 0.2	− 0.3	7.0	91	1025.7	.	7.9	3.1	5	–	–	–
22	5.8	6.7	4.7	3.4	7.6	82	1023.6	.	7.8	5.4	7	–	–	–
23	5.2	6.1	4.5	4.3	7.9	80	1022.2	.	8.0	4.4	5	–	–	–
24	4.5	6.4	3.2	2.9	6.6	79	1013.6	.	7.9	5.3	6	2.6	–	–
25	2.6	3.6	1.7	0.7	6.5	88	1010.0	.	7.4	4.4	6	4.3	–	–
26	2.6	6.4	− 0.7	− 2.0	6.8	90	1013.2	.	4.0	4.8	8	11.8	–	–
27	7.3	8.2	6.1	5.7	8.7	85	1018.1	.	8.0	5.0	6	0.1	–	–
28	4.0	7.5	2.7	1.0	7.0	87	1021.5	.	8.0	2.8	4	–	–	–
29	3.4	4.3	2.3	2.3	6.5	84	1019.8	.	7.5	2.5	4	–	–	–
30	2.8	4.4	1.0	− 0.3	6.1	81	1020.7	.	5.0	3.0	5	–	–	–
31	3.4	5.7	0.2	− 0.7	6.2	80	1012.4	.	7.9	5.0	6	6.8	–	–

KOŁO

Dni	Temperatura powietrza T	Max.	Min	T_g	Prężność pary wodnej e	Wilgotność względna U	Ciśnienie atmosferyczne P	Usłonecznienie S	Zachmurzenie N	Wiatr v	v_{max}	Opad R_d	Śnieg s_h	s_g
1	2.8	3.3	2.2	0.0	7.2	96	1001.5	–	8.0	0.6	2	0.6	–	–
2	4.4	7.2	1.8	1.4	7.5	90	998.7	–	4.4	4.0	7	–	–	–
3	4.8	6.7	3.4	1.5	7.7	93	997.4	0.2	9.0	3.5	6	–	–	–
4	4.8	5.5	2.0	0.3	7.2	83	1005.1	0.8	7.6	5.6	9	1.1	–	–
5	4.0	5.7	1.9	− 0.3	6.7	82	1003.3	0.9	6.5	6.6	9	0.6	–	–
6	4.6	6.9	2.0	0.6	7.1	83	993.5	2.4	7.4	9.4	11	2.7	–	–
7	1.1	3.0	− 0.4	− 1.4	6.1	91	1002.2	0.1	6.8	4.8	6	2.0	–	–
8	3.1	4.2	1.2	0.7	6.4	85	991.8	–	5.0	8.4	9	0.1	–	–
9	1.9	4.5	− 1.3	− 2.9	6.6	93	1002.8	–	6.0	5.4	9	0.4	–	–
10	2.7	5.5	0.3	− 2.2	6.8	91	1004.3	–	5.5	6.5	9	0.5	–	–
11	− 1.9	2.2	− 4.5	− 7.0	4.4	83	1015.5	4.1	0.3	1.3	2	–	–	–
12	− 2.3	1.6	− 4.7	− 6.7	4.3	83	1006.5	4.3	0.0	3.3	4	–	–	–
13	− 0.8	0.7	− 3.8	− 9.8	5.2	90	999.6	–	6.9	2.3	3	1.1	–	–
14	− 1.6	0.6	− 5.1	− 9.1	5.0	91	1012.4	5.1	4.4	1.9	3	0.9	–	–
15	− 2.6	− 0.4	− 5.3	− 7.1	4.3	85	1014.3	3.5	3.0	3.0	4	–	–	–
16	− 3.5	− 0.8	− 7.5	−10.1	4.3	89	1003.3	0.6	4.0	2.1	5	–	–	–
17	− 1.0	− 0.4	− 1.9	− 2.2	5.3	92	995.2	–	8.0	3.4	5	0.5	–	–
18	− 5.3	− 0.4	− 8.2	−10.0	2.8	68	1004.3	6.8	1.6	3.9	8	–	1	.
19	− 3.1	− 2.0	− 9.5	−12.9	3.4	79	1007.2	–	5.1	2.9	6	0.0	1	.
20	− 4.0	− 2.6	− 9.9	− 8.0	4.2	92	1013.2	1.8	5.4	3.5	5	0.0	1	.
21	3.8	3.0	− 3.8	− 4.2	5.9	91	1011.1	–	8.0	5.9	10	0.0	1	.
22	4.6	5.3	2.8	2.0	7.8	92	1007.4	–	7.8	9.1	10	0.4	–	.
23	3.7	4.0	3.4	2.8	6.9	86	1009.1	–	8.0	5.0	7	0.0	–	.
24	1.8	4.6	1.0	2.3	6.2	79	1001.6	–	7.8	5.4	6	0.4	–	.
25	4.2	4.8	0.3	− 1.4	5.7	86	995.5	2.2	6.4	5.8	7	0.2	–	.
26	− 0.6	0.8	− 3.1	− 5.1	5.3	90	998.0	–	5.8	4.9	8	2.6	–	–
27	5.5	6.4	0.6	0.2	8.2	91	1002.2	–	8.0	5.8	7	0.3	–	–
28	4.5	6.4	3.3	2.8	7.2	86	1006.9	–	8.0	4.5	7	–	–	–
29	2.5	3.7	1.7	1.5	6.4	88	1007.5	0.8	7.5	4.1	5	–	–	–
30	2.6	4.6	0.9	− 1.4	6.7	90	1009.7	–	6.4	2.5	4	–	–	–
31	2.8	4.4	0.5	− 1.8	6.1	81	1002.2	–	7.9	5.6	7	1.4	–	–

SIEDLCE

Dni	Temperatura powietrza T	Max	Min	T_g	Prężność pary wodnej e	Wilgotność względna U	Ciśnienie atmosferyczne P	Usłonecznienie S	Zachmurzenie N	Wiatr v	v_{max}	Opad R_d	Śnieg s_h	s_g
1	3.3	4.9	1.7	0.4	7.0	90	998.3	.	7.6	1.5	4	0.0	–	–
2	2.2	4.9	1.0	0.1	6.7	93	998.6	.	5.3	3.0	6	–	–	–
3	2.0	3.2	0.6	− 0.3	6.4	91	996.8	.	5.4	3.8	6	–	–	–
4	1.8	5.6	2.8	1.4	7.0	87	1000.0	.	6.9	5.4	7	0.4	–	–
5	2.4	4.5	1.2	− 0.8	6.2	85	996.8	.	5.6	7.1	10	2.7	–	–
6	3.3	6.5	0.0	− 0.8	6.7	86	984.6	.	7.3	8.1	11	1.5	–	–
7	1.0	2.3	0.4	− 0.3	5.7	87	994.7	.	6.8	5.9	8	2.4	–	–
8	1.6	3.5	0.1	0.0	6.1	90	983.6	.	6.6	7.4	9	3.9	1	.
9	0.5	2.6	− 1.6	− 3.1	5.7	88	995.9	.	4.1	5.6	8	0.2	–	–
10	2.4	5.8	− 0.1	− 1.6	6.4	87	996.2	.	5.3	6.3	10	1.1	–	–
11	− 1.9	1.8	− 3.4	− 5.2	4.4	83	1009.6	.	1.3	2.5	4	–	–	–
12	− 1.2	− 2.6	− 4.2	− 6.1	4.8	73	1004.9	.	1.6	2.4	4	–	–	–
13	− 1.7	0.4	− 4.3	− 5.2	4.5	82	996.9	.	5.8	2.3	4	0.8	–	–
14	− 2.7	0.2	− 9.1	−15.1	4.6	90	1006.2	.	3.9	2.5	4	0.0	4	.
15	− 5.8	− 3.6	− 9.9	−15.1	3.6	90	1009.5	.	4.6	3.3	5	–	4	.
16	− 3.0	− 1.2	− 6.6	− 8.3	4.2	85	999.5	.	4.9	4.1	7	0.0	4	.
17	− 1.1	0.6	− 1.8	− 2.6	5.2	92	990.8	.	8.0	3.0	5	0.8	2	.
18	− 3.3	− 0.9	−12.9	−18.9	2.4	72	997.9	.	3.8	2.6	8	–	4	.
19	− 7.3	− 3.8	−14.2	−19.1	3.1	85	1001.1	.	4.6	4.9	8	1.2	4	.
20	− 5.9	− 2.9	−12.1	−19.9	3.3	90	1006.3	.	2.5	2.3	5	0.2	6	1.6
21	− 1.1	1.0	−12.1	−20.0	5.3	93	1004.6	.	7.9	5.6	9	0.1	7	.
22	4.5	5.5	1.0	0.9	7.5	89	998.2	.	7.5	7.5	10	0.3	–	.
23	3.8	5.4	3.2	2.7	7.4	92	1002.5	.	8.0	6.4	8	0.2	–	.
24	2.9	4.2	1.8	1.8	6.2	83	998.2	.	7.9	6.8	8	2.6	–	.
25	0.2	3.0	− 1.1	− 2.3	5.5	89	989.0	.	6.8	6.3	9	0.4	–	.
26	− 1.6	− 0.2	− 4.2	− 5.5	4.5	82	992.1	.	6.0	4.8	6	1.3	2	.
27	2.5	4.4	− 2.0	− 1.8	7.1	97	995.7	.	8.0	3.0	5	1.0	2	.
28	4.6	6.3	3.1	3.1	7.4	87	1001.9	.	7.6	6.6	8	–	–	.
29	2.3	3.2	1.8	1.9	6.5	90	1002.1	.	7.9	5.1	7	0.0	–	.
30	2.3	3.0	1.8	1.9	6.9	96	1005.4	.	8.0	4.3	9	0.0	–	.
31	1.5	2.8	− 0.2	− 0.1	6.0	88	998.6	.	7.6	6.3	8	0.0	–	.

WARSZAWA-OKĘCIE

Dni	Temperatura powietrza T	Max	Min	T_g	Prężność pary wodnej e	Wilgotność względna U	Ciśnienie atmosferyczne P	Usłonecznienie S	Zachmurzenie N	Wiatr v	v_{max}	Opad R_d	Śnieg s_h	s_g
1	3.6	5.2	1.1	1.1	7.2	91	1003.3	.	7.5	2.4	3	0.2	–	–
2	3.6	5.6	2.1	1.9	7.1	90	1002.5	.	5.1	3.8	6	–	–	–
3	2.6	4.0	1.1	− 0.6	6.4	87	1000.8	.	6.4	3.8	6	–	–	–
4	4.2	5.7	1.6	− 0.2	7.1	86	1005.9	.	7.1	6.4	8	0.8	–	–
5	3.1	5.1	0.8	− 1.1	6.5	85	1002.9	.	6.8	7.9	11	3.9	–	–
6	4.0	6.7	1.1	− 0.5	6.7	82	991.7	.	7.1	9.6	12	0.8	–	–
7	1.1	2.7	0.2	− 0.7	5.5	85	1001.4	.	5.6	6.6	7	1.2	–	–
8	2.5	3.9	0.3	0.3	6.3	86	990.3	.	6.4	9.4	12	0.1	–	–
9	1.1	3.8	− 2.5	− 2.9	5.9	88	1002.3	.	9.5	7.5	11	0.3	–	–
10	2.5	5.2	− 0.5	− 2.4	6.5	87	1003.4	.	5.0	8.5	12	0.2	–	–
11	− 2.3	1.0	− 4.7	− 7.1	4.3	82	1016.2	.	1.6	3.4	4	–	–	–
12	− 2.3	1.6	− 5.6	− 9.1	3.9	77	1009.8	.	0.5	3.4	5	–	–	–
13	− 1.6	0.6	− 5.3	− 8.1	4.7	85	1001.9	.	6.1	3.4	5	0.2	–	–
14	− 1.8	0.6	− 6.3	−10.6	4.7	85	1012.5	.	3.8	4.3	7	0.0	1	.
15	− 4.4	− 1.8	− 8.1	−12.6	3.9	88	1015.3	.	3.6	6.6	7	–	1	.
16	− 2.1	0.0	− 6.2	− 8.1	4.4	84	1004.9	.	4.1	4.1	6	0.0	1	.
17	− 0.8	− 0.3	− 1.8	− 1.4	5.1	89	996.2	.	8.0	5.1	8	0.2	1	.
18	− 6.6	− 0.3	− 9.5	−13.3	2.5	66	1004.2	.	3.4	5.5	9	–	1	.
19	− 5.4	− 2.6	−10.5	−14.0	3.3	80	1007.3	.	4.9	5.9	8	1.2	1	.
20	− 5.2	− 2.4	− 9.6	−19.5	3.8	90	1012.8	.	5.1	4.3	6	0.2	4	.
21	− 0.2	1.6	− 5.3	− 7.3	5.6	91	1010.8	.	7.9	7.1	11	0.0	5	.
22	4.7	5.7	1.5	1.9	7.7	91	1005.5	.	8.0	10.0	13	0.0	–	.
23	3.0	5.2	3.0	2.8	7.2	90	1009.0	.	8.0	8.0	9	0.1	–	.
24	3.7	4.7	2.8	2.3	6.1	77	1001.9	.	7.8	7.8	8	1.6	–	.
25	0.9	3.6	− 0.4	− 1.2	5.5	85	995.2	.	4.3	8.3	10	0.3	–	.
26	− 0.8	0.3	− 3.8	− 4.9	4.9	84	998.2	.	6.1	6.8	8	1.6	1	.
27	3.6	5.3	− 0.4	− 0.3	7.4	94	1001.8	.	8.0	5.3	8	0.5	–	.
28	4.7	6.3	3.1	3.4	7.3	89	1008.7	.	7.8	7.9	10	–	–	.
29	2.9	3.2	1.6	2.8	6.4	88	1008.3	.	7.9	6.8	8	0.0	–	.
30	2.6	3.9	2.2	1.4	6.8	93	1011.2	.	7.4	4.3	6	0.0	–	.
31	2.2	3.3	0.2	− 0.6	5.9	83	1004.8	.	7.3	7.0	8	0.0	–	.

Tablica II

TERESPOL

Grudzień 1975

DNI	TEMPERATURA POWIETRZA				PREŻNOŚĆ PARY WODNEJ	WILGOTNOŚĆ WZGLĘDNA	CIŚNIENIE ATMOSFERYCZNE	USŁONECZNIENIE	ZACHMURZENIE	WIATR		OPAD	ŚNIEG	
	T	Max	Min	T_g	e	U	P	S	N	v	v_{max}	R_d	s_h	s_g
1	2.6	5.0	0.7	- 0.3	6.8	91	1000.6	-	7.4	3.0	5	-	-	-
2	1.1	1.7	0.3	- 0.1	6.3	95	1001.9	-	6.0	4.3	7	-	-	-
3	1.5	3.1	0.9	0.1	6.9	92	1000.8	-	7.1	5.1	8	-	-	-
4	3.5	5.1	0.3	- 0.6	6.9	88	1001.5	-	7.8	3.9	7	-	-	-
5	2.5	4.2	0.4	- 2.0	6.3	87	997.2	2.4	4.8	5.9	9	2.6	-	-
6	2.9	6.1	- 0.4	- 2.2	6.5	87	995.0	1.9	6.6	7.0	8	3.7	-	-
7	1.3	3.1	0.4	- 0.8	5.7	85	994.7	3.6	6.4	6.6	9	2.7	-	-
8	1.3	2.6	0.2	- 0.1	6.2	92	984.3	0.3	7.8	7.5	10	3.0	1	*
9	0.7	2.1	- 1.4	- 2.9	5.5	87	998.4	4.4	4.1	5.8	8	2.1	-	-
10	2.5	4.8	- 0.2	- 1.6	6.5	88	996.1	-	5.4	6.4	8	1.3	-	-
11	- 1.4	0.9	- 3.1	- 4.3	4.6	93	1010.0	5.7	1.6	5.9	6	-	-	-
12	- 1.3	2.7	- 3.0	- 4.6	4.4	78	1007.0	6.4	2.3	1.6	3	-	-	-
13	- 2.5	0.3	- 6.4	- 7.9	4.4	88	998.8	0.8	5.6	2.2	4	0.9	-	-
14	- 1.9	0.4	-10.1	-16.3	3.5	91	1007.2	2.6	4.4	2.9	6	1.3	2	*
15	- 6.6	- 2.9	-14.4	-19.7	3.4	90	1010.7	4.4	3.0	2.9	5	0.9	3	*
16	- 2.7	- 0.7	- 6.2	- 7.5	4.3	84	1001.0	4.9	5.3	2.9	5	0.2	3	*
17	- 0.9	0.3	- 1.4	- 2.4	5.3	93	999.9	-	8.0	2.3	6	1.7	3	*
18	- 3.2	- 0.6	-12.7	-17.1	2.8	81	998.5	-	5.0	4.9	7	-	5	*
19	- 9.5	- 4.6	-18.3	-22.1	2.7	87	1002.1	1.6	4.3	4.3	7	1.4	5	*
20	- 8.6	- 2.8	- 8.7	-12.2	3.3	88	1006.7	3.3	3.8	3.1	7	0.0	4	*
21	- 2.3	0.8	-13.7	-19.5	5.0	94	1005.7	-	8.0	3.8	8	-	4	*
22	1.9	5.5	0.4	0.0	7.4	92	998.0	0.3	7.9	5.9	8	0.3	-	-
23	3.8	4.8	3.2	2.8	7.7	91	1002.8	-	7.8	6.0	7	0.1	-	-
24	3.2	4.2	2.7	1.8	7.3	92	996.9	-	7.6	6.4	7	-	-	-
25	0.7	3.2	- 0.5	- 1.6	5.7	89	989.4	0.7	6.4	6.1	7	1.0	-	-
26	- 1.8	- 0.4	- 3.3	- 5.1	4.6	86	992.9	4.9	5.6	4.9	7	2.1	-	-
27	0.8	3.1	- 2.2	- 2.3	6.2	95	996.5	-	8.0	2.0	4	0.2	3	*
28	4.4	5.7	2.7	2.4	7.3	89	1002.8	-	8.0	5.5	8	-	-	-
29	2.4	3.2	1.8	1.4	6.4	88	1002.0	-	7.9	5.4	7	1.0	-	-
30	2.3	2.7	1.9	1.6	6.9	95	1007.0	-	8.0	3.3	5	-	-	-
31	1.5	2.8	- 0.4	- 0.6	5.8	85	1000.3	-	8.0	5.3	7	-	-	-

ZIELONA GÓRA

DNI	TEMPERATURA POWIETRZA				PREŻNOŚĆ PARY WODNEJ	WILGOTNOŚĆ WZGLĘDNA	CIŚNIENIE ATMOSFERYCZNE	USŁONECZNIENIE	ZACHMURZENIE	WIATR		OPAD	ŚNIEG	
	T	Max	Min	T_g	e	U	P	S	N	v	v_{max}	R_d	s_h	s_g
1	2.2	3.5	1.5	1.5	7.2	100	993.0	-	8.0	2.1	3	1.3	-	-
2	2.9	6.0	- 0.1	0.2	6.9	92	986.2	1.9	7.4	3.3	5	0.2	-	-
3	5.6	8.3	3.9	2.9	7.5	83	987.2	0.8	7.1	3.3	4	0.1	-	-
4	4.4	5.2	3.6	2.6	6.8	81	998.0	1.4	7.4	5.9	7	3.3	-	-
5	4.5	5.9	2.6	2.0	7.8	93	997.5	-	8.0	5.4	8	1.2	-	-
6	4.7	7.0	1.8	- 0.1	7.2	84	999.9	0.1	6.5	6.5	10	1.9	-	-
7	0.7	3.0	- 1.3	- 1.9	6.0	94	995.9	-	6.0	5.4	7	0.7	-	-
8	3.0	4.3	2.1	1.2	6.0	79	988.1	-	6.1	6.0	7	0.0	-	-
9	2.6	5.0	- 0.2	- 1.7	6.5	89	996.9	0.3	6.1	4.8	7	0.1	-	-
10	3.7	4.7	3.2	2.6	7.4	93	998.4	-	7.4	4.9	7	0.4	-	-
11	- 0.6	4.7	- 2.1	- 3.9	4.7	81	1003.5	6.5	1.1	2.4	3	-	-	-
12	- 4.2	- 1.0	- 6.3	- 6.7	4.3	96	995.7	-	5.0	1.4	2	3.6	-	-
13	- 0.7	0.5	- 4.0	- 3.5	5.6	96	990.7	-	8.0	3.0	5	0.0	-	-
14	- 0.7	0.6	- 2.6	- 5.2	5.4	93	1004.6	2.5	6.5	2.9	6	0.2	-	-
15	- 3.8	- 0.1	- 5.9	- 7.0	4.2	91	1005.2	5.5	1.3	2.3	3	-	1	*
16	- 4.3	- 2.5	- 9.2	- 9.5	4.3	95	993.8	-	4.6	1.5	2	3.8	1	*
17	- 2.4	- 1.5	- 3.4	- 3.8	5.0	97	994.7	-	7.8	2.9	5	0.2	1	*
18	- 5.2	- 1.3	- 9.2	-10.6	3.1	75	997.1	5.6	1.0	2.6	5	-	1	*
19	- 6.1	- 1.3	-10.9	-11.7	3.2	76	999.6	1.8	4.8	3.5	4	3.0	1	*
20	- 2.9	- 1.7	- 3.0	- 2.8	4.8	92	1005.5	-	7.8	3.1	5	0.1	1	*
21	1.6	3.4	- 2.1	- 1.9	6.5	95	1004.8	-	8.0	4.9	7	-	1	*
22	4.2	4.9	3.1	2.5	7.1	85	1002.8	-	8.0	6.3	8	0.0	-	-
23	3.8	4.5	3.4	3.2	6.5	82	1002.1	-	8.0	5.4	7	-	-	-
24	3.3	4.0	2.8	2.5	6.9	77	996.0	-	7.9	6.1	7	4.8	-	-
25	1.2	3.2	0.3	0.1	6.2	93	989.2	-	7.5	5.4	7	4.4	-	-
26	0.9	2.5	- 1.8	- 2.2	6.2	94	992.6	-	7.5	5.3	7	9.2	-	-
27	5.8	6.2	2.4	1.2	8.5	92	997.3	-	8.0	5.4	6	0.5	-	-
28	5.4	6.0	2.2	1.7	6.7	86	1001.2	3.2	5.1	5.0	7	-	-	-
29	1.6	3.1	0.4	- 0.3	6.1	89	999.6	-	7.6	3.8	5	-	-	-
30	1.3	3.9	- 1.4	- 1.8	5.7	86	1000.9	2.9	4.3	3.5	5	-	-	-
31	2.6	5.3	- 1.1	- 1.7	5.7	78	993.5	-	6.8	5.9	7	3.5	-	-

LESZNO-STRZYŻEWICE

DNI	TEMPERATURA POWIETRZA				PREŻNOŚĆ PARY WODNEJ	WILGOTNOŚĆ WZGLĘDNA	CIŚNIENIE ATMOSFERYCZNE	USŁONECZNIENIE	ZACHMURZENIE	WIATR		OPAD	ŚNIEG	
	T	Max	Min	T_g	e	U	P	S	N	v	v_{max}	R_d	s_h	s_g
1	1.8	4.0	2.2	0.0	7.5	99	1004.9	-	8.0	1.1	2	3.8	-	-
2	4.3	6.9	0.4	- 1.2	7.3	88	994.3	5.5	5.5	5.0	8	0.1	-	-
3	5.8	8.4	4.3	0.5	8.0	86	999.5	1.8	6.8	3.5	5	0.0	-	-
4	6.9	6.5	3.9	1.7	7.3	86	1006.9	1.8	7.3	5.8	9	2.8	-	-
5	4.8	6.2	3.0	1.9	8.0	92	1005.9	-	7.9	6.9	9	0.3	-	-
6	6.9	7.7	2.4	0.5	7.5	86	1000.6	0.9	5.8	9.8	13	1.2	-	-
7	1.1	2.8	- 0.9	- 2.6	6.1	92	1007.4	-	5.3	6.0	7	0.7	-	-
8	3.6	5.0	2.5	1.0	6.4	82	998.8	-	6.8	9.9	12	0.0	-	-
9	2.5	5.0	- 0.7	- 3.7	6.6	90	1008.1	0.5	6.1	6.0	7	0.1	-	-
10	3.8	5.2	3.5	2.4	7.3	91	1009.9	-	7.1	6.1	8	0.9	-	-
11	- 1.9	3.7	- 6.2	- 9.7	4.6	88	1019.2	6.1	0.5	1.5	3	-	-	-
12	- 4.7	- 1.8	- 5.6	- 8.7	4.5	98	1018.4	2.7	6.9	1.6	2	0.1	-	-
13	- 3.6	1.0	- 3.7	- 4.1	5.7	97	1002.9	-	8.0	2.8	4	0.7	1	*
14	- 0.4	1.2	- 1.8	- 3.8	5.6	94	1016.4	0.1	7.3	3.6	5	0.2	1	*
15	- 4.7	0.5	- 6.0	-11.3	4.0	92	1018.0	2.2	0.5	1.8	3	-	1	*
16	- 4.8	- 1.3	- 9.8	-12.6	4.1	95	1016.2	-	5.0	0.9	2	0.0	-	-
17	- 1.3	0.4	- 2.2	- 3.8	5.3	95	999.5	-	7.6	3.6	6	0.2	-	-
18	- 6.6	- 0.3	- 9.8	-13.5	3.1	82	1008.8	6.6	1.1	3.9	8	-	1	*
19	- 6.1	1.0	-12.1	-16.0	3.2	81	1012.0	3.5	4.3	4.0	7	0.1	1	*
20	- 2.0	1.0	- 2.9	- 3.8	4.9	92	1017.9	-	7.9	3.0	4	0.2	1	*
21	1.6	3.6	- 1.6	- 2.7	6.5	94	1016.7	-	8.0	3.5	9	0.0	1	*
22	4.7	6.0	3.3	2.0	7.5	88	1014.2	-	8.0	7.8	10	0.0	-	-
23	3.8	5.8	3.4	2.6	6.9	86	1013.9	-	8.0	4.6	9	-	-	-
24	3.7	5.6	3.0	1.5	6.2	79	1005.9	-	8.0	6.6	9	3.4	-	-
25	1.8	4.3	0.7	1.0	6.4	92	1001.0	2.5	7.3	6.6	9	3.5	-	-
26	1.0	2.3	- 1.4	- 3.6	6.1	92	1003.9	0.6	7.8	5.9	8	8.3	1	*
27	3.3	6.7	0.8	- 0.4	8.8	93	1006.4	-	8.0	6.0	10	0.6	-	-
28	3.4	6.4	0.1	- 4.1	6.9	88	1013.2	2.8	5.0	4.4	7	-	-	-
29	1.8	3.9	- 1.1	- 4.9	8.4	91	1011.7	1.7	6.6	3.6	6	-	-	-
30	2.9	6.4	- 0.2	- 2.6	6.1	86	1013.3	2.3	6.2	3.4	5	-	-	-
31	3.3	5.5	0.1	- 2.5	6.1	78	1005.8	-	6.9	5.9	8	2.8	-	-

KALISZ

DNI	TEMPERATURA POWIETRZA				PREŻNOŚĆ PARY WODNEJ	WILGOTNOŚĆ WZGLĘDNA	CIŚNIENIE ATMOSFERYCZNE	USŁONECZNIENIE	ZACHMURZENIE	WIATR		OPAD	ŚNIEG	
	T	Max	Min	T_g	e	U	P	S	N	v	v_{max}	R_d	s_h	s_g
1	2.7	4.4	2.0	1.0	7.3	98	998.1	-	8.0	1.0	2	1.5	-	-
2	4.0	7.5	1.4	1.1	7.6	95	994.5	3.4	4.6	4.6	7	-	-	-
3	4.2	6.5	1.8	1.6	7.5	92	994.0	0.5	5.9	3.0	4	-	-	-
4	6.5	5.8	2.3	- 0.2	7.1	84	1002.7	0.5	7.0	6.1	9	1.2	-	-
5	4.0	5.4	2.6	2.1	7.2	88	1001.3	-	7.1	6.9	9	1.5	-	-
6	4.6	7.1	2.6	1.2	7.1	82	991.5	2.7	6.3	8.5	10	1.0	-	-
7	3.8	2.9	- 0.2	- 0.9	6.0	93	999.7	-	6.0	5.1	8	2.6	-	-
8	2.3	4.1	1.4	0.6	6.3	86	990.3	-	5.8	8.1	10	0.2	-	-
9	1.9	4.3	- 0.5	- 1.5	6.4	91	1000.7	-	5.0	5.5	7	0.0	-	-
10	3.1	5.5	2.2	0.6	6.9	90	1002.2	-	6.8	6.6	10	1.7	-	-
11	1.6	2.6	- 3.5	- 6.3	4.8	87	1011.9	5.5	0.9	1.0	2	-	-	-
12	- 3.5	1.8	- 5.1	- 6.2	4.5	88	1002.4	4.8	0.5	2.6	5	-	-	-
13	- 1.0	0.8	- 4.1	- 7.0	5.3	94	996.4	-	6.5	2.9	5	0.2	-	-
14	- 0.8	0.6	- 3.1	- 6.9	5.5	95	1008.9	1.6	5.9	1.8	4	1.2	1	*
15	- 3.8	0.0	- 6.1	- 9.8	4.2	92	1011.2	3.6	1.9	1.6	4	-	1	*
16	- 3.7	- 1.3	- 7.6	-10.1	4.4	96	999.4	-	5.9	1.6	3	-	1	*
17	- 1.3	- 0.8	- 1.9	- 3.1	5.2	93	991.4	-	7.9	2.9	5	0.3	1	*
18	- 5.2	- 0.8	- 8.4	- 9.6	3.2	74	1000.4	5.7	1.5	3.1	6	-	1	*
19	- 5.4	- 1.5	- 9.7	-12.0	3.3	80	1004.5	1.8	4.4	3.8	7	0.3	1	*
20	- 3.0	- 2.1	- 4.3	- 4.5	4.5	93	1010.3	-	7.6	3.5	5	0.0	2	*
21	0.7	2.4	- 2.5	- 3.2	6.0	92	1009.1	-	8.0	5.1	8	-	2	*
22	4.1	5.1	2.0	1.8	7.6	93	1005.4	-	8.0	7.3	8	0.2	-	-
23	3.3	4.2	2.9	2.1	6.7	87	1006.7	-	8.0	5.8	7	-	-	-
24	3.2	4.9	2.6	2.1	6.2	80	998.9	-	7.9	6.4	8	2.3	-	-
25	1.0	3.2	0.1	- 0.9	6.0	92	993.4	1.5	7.0	6.9	9	3.9	-	-
26	0.8	0.8	- 1.8	- 3.5	5.5	90	995.9	0.9	7.0	5.5	8	4.7	2	*
27	5.5	6.4	0.1	0.0	8.3	92	1000.4	-	8.0	5.9	7	0.8	-	-
28	3.5	6.3	1.6	- 2.7	7.1	91	1006.1	2.0	4.9	4.3	6	-	-	-
29	1.8	3.3	- 0.5	- 2.9	6.3	90	1004.4	0.6	7.5	3.4	5	-	-	-
30	1.9	5.1	0.1	- 2.4	6.3	90	1006.7	0.9	6.9	2.8	3	-	-	-
31	2.3	4.0	0.3	- 0.7	5.9	81	999.5	-	6.6	6.5	9	1.8	-	-

ŁÓDŹ-LUBLINEK

DNI	TEMPERATURA POWIETRZA				PREŻNOŚĆ PARY WODNEJ	WILGOTNOŚĆ WZGLĘDNA	CIŚNIENIE ATMOSFERYCZNE	USŁONECZNIENIE	ZACHMURZENIE	WIATR		OPAD	ŚNIEG	
	T	Max	Min	T_g	e	U	P	S	N	v	v_{max}	R_d	s_k	s_g
1	1.3	4.6	2.2	1.8	7.3	96	993.3	–	8.0	1.3	3	1.5	–	–
2	4.0	6.9	1.7	1.6	7.4	91	991.6	2.1	5.7	3.3	6	–	–	–
3	3.6	5.6	2.2	– 0.6	7.1	89	990.4	–	5.6	3.0	5	–	–	–
4	3.5	5.3	1.5	– 1.1	6.8	86	997.8	0.2	6.6	5.8	8	3.5	–	–
5	3.6	4.6	2.0	0.4	6.7	87	995.8	0.9	7.4	7.1	9	5.2	–	–
6	1.9	6.9	1.3	0.8	7.0	86	990.7	1.5	7.8	9.9	14	9.4	–	–
7	0.5	1.6	– 0.4	– 1.8	5.6	88	995.4	1.1	6.9	7.4	9	1.7	–	–
8	2.1	4.0	0.0	– 0.2	6.1	85	984.0	–	6.4	9.4	10	0.8	–	–
9	1.1	3.6	– 1.6	– 2.4	6.1	92	995.1	–	5.9	7.4	9	0.3	–	–
10	2.3	4.5	0.2	– 2.2	6.6	91	996.3	–	5.8	6.1	9	1.1	–	–
11	– 2.8	1.1	– 6.5	–10.9	4.2	86	1007.1	6.8	0.6	1.1	3	–	–	–
12	– 1.6	2.6	– 5.4	– 8.8	4.3	79	999.0	6.1	0.0	3.3	6	0.4	–	–
13	– 0.5	1.1	– 2.5	– 4.2	5.3	89	992.1	–	5.8	3.0	4	1.2	1	•
14	– 1.6	0.7	– 3.9	– 7.1	5.0	91	1003.4	0.9	6.0	2.1	4	0.0	1	•
15	– 4.7	– 1.2	– 8.8	–11.9	4.1	94	1006.6	6.2	2.0	2.5	5	–	1	•
16	– 2.7	– 0.5	– 7.0	–12.3	4.7	91	995.3	–	5.9	2.5	5	–	1	•
17	– 1.3	– 0.7	– 2.1	– 2.1	5.2	93	986.3	–	7.9	4.0	7	3.1	1	•
18	– 6.0	– 0.9	– 8.8	–15.1	2.7	88	994.5	6.4	2.8	5.5	9	–	2	•
19	– 7.0	– 2.7	–11.9	–16.0	3.2	88	999.2	1.6	4.0	4.3	8	0.8	2	•
20	– 3.9	– 2.5	– 7.6	– 9.2	4.3	94	1004.4	0.8	7.5	4.3	5	0.0	4	•
21	– 0.1	1.7	– 4.7	– 5.8	5.7	94	1003.3	–	7.8	7.1	9	3.0	4	•
22	3.9	4.6	1.4	1.2	7.6	94	999.4	–	8.0	9.3	12	0.8	–	–
23	3.1	4.5	2.4	2.1	6.8	90	1001.5	–	8.0	6.9	8	0.2	–	–
24	2.7	3.9	1.8	1.2	5.9	89	994.1	–	7.6	7.6	8	2.4	–	–
25	0.5	2.4	– 0.3	– 0.6	5.8	91	987.7	1.3	6.8	7.5	8	0.8	1	•
26	– 1.5	0.6	– 4.1	– 8.5	5.2	93	990.4	2.1	6.1	6.1	9	2.9	5	1.4
27	1.4	5.6	– 0.1	0.0	6.1	96	994.2	–	8.0	6.3	8	1.7	2	•
28	3.4	5.4	0.7	– 1.5	7.1	93	1001.0	–	5.0	5.9	9	–	–	–
29	1.1	1.7	0.1	– 1.6	6.1	92	998.7	–	7.0	4.4	6	–	–	–
30	1.0	3.6	– 0.2	– 2.5	6.2	95	1002.1	–	7.3	3.4	4	–	–	–
31	1.4	2.9	– 0.6	– 0.6	5.7	85	995.5	–	7.9	7.5	9	0.4	–	–

WŁODAWA

DNI	TEMPERATURA POWIETRZA				PREŻNOŚĆ PARY WODNEJ	WILGOTNOŚĆ WZGLĘDNA	CIŚNIENIE ATMOSFERYCZNE	USŁONECZNIENIE	ZACHMURZENIE	WIATR		OPAD	ŚNIEG	
	T	Max	Min	T_g	e	U	P	S	N	v	v_{max}	R_d	s_k	s_g
1	2.1	5.6	0.2	– 0.9	6.7	94	996.2	0.1	7.1	2.3	3	–	–	–
2	0.4	2.2	– 0.8	– 1.5	6.3	109	997.3	–	7.0	3.6	7	–	–	–
3	0.7	2.6	– 0.3	– 1.0	6.1	95	995.4	–	6.6	3.0	5	–	–	–
4	2.9	4.8	– 1.0	– 2.0	6.5	87	997.8	–	7.6	3.9	6	0.1	–	–
5	1.5	3.3	– 0.3	– 2.0	6.2	91	994.1	1.5	5.9	5.5	9	2.3	–	–
6	2.7	5.8	– 0.8	– 2.6	6.6	89	991.9	1.4	7.3	7.8	10	6.4	–	–
7	1.5	2.4	– 0.4	– 1.8	5.8	89	990.9	1.8	7.1	6.8	8	2.4	1	•
8	0.7	2.4	– 0.1	– 0.6	6.1	95	981.6	–	7.5	7.6	9	4.0	4	•
9	0.2	1.4	– 1.8	– 3.6	5.8	92	992.8	4.6	5.1	6.8	8	1.1	2	•
10	1.7	3.9	– 0.1	0.7	6.4	92	992.9	–	6.1	7.0	10	2.4	–	–
11	– 1.7	0.6	– 3.2	– 4.9	4.7	86	1005.7	5.9	1.5	3.9	6	–	–	–
12	– 1.2	3.5	– 2.6	– 8.0	4.5	81	1002.7	5.8	3.0	2.4	5	–	–	–
13	– 2.8	– 0.5	– 6.0	– 7.2	4.3	85	994.6	1.9	5.5	1.1	2	0.4	–	–
14	– 3.2	0.4	– 7.9	–13.9	4.6	92	1002.5	–	5.5	2.3	4	0.1	2	•
15	– 7.1	– 3.9	–12.0	–15.6	3.4	92	1007.1	–	3.1	3.0	5	–	2	•
16	– 4.0	– 1.1	– 8.7	– 8.8	4.2	99	997.3	5.0	3.5	2.5	5	0.4	2	•
17	– 0.8	– 0.0	– 2.1	– 3.7	5.4	96	987.4	–	8.0	2.5	7	3.5	2	•
18	– 7.8	– 1.1	–13.3	–16.6	3.0	86	992.3	0.3	5.6	4.0	7	0.4	7	•
19	–11.2	– 6.4	–19.0	–21.6	2.5	89	998.8	3.1	4.0	3.1	7	0.5	8	•
20	– 6.7	– 3.2	– 9.7	– 9.7	3.3	86	1001.6	2.1	5.0	3.4	6	0.2	9	2.9
21	– 3.7	0.5	–13.7	–14.5	4.5	93	1002.0	–	8.0	4.5	9	0.4	9	•
22	3.1	4.4	0.4	0.1	7.1	93	994.5	–	7.9	7.6	12	0.7	8	•
23	3.2	4.4	2.7	1.8	7.2	93	999.3	–	7.9	8.5	8	0.4	–	–
24	2.5	3.7	2.1	1.4	6.2	85	994.0	–	7.9	6.6	8	1.1	–	–
25	0.1	2.3	– 1.2	– 2.4	5.4	89	986.4	2.1	5.5	7.1	8	0.3	1	•
26	– 2.1	– 0.7	– 3.9	– 5.3	4.6	88	989.3	4.1	5.8	4.9	7	1.5	3	•
27	1.2	2.9	– 2.9	– 3.8	6.6	98	992.5	–	8.0	2.4	5	0.0	5	•
28	3.8	5.1	2.8	2.1	7.2	89	999.0	–	8.0	6.1	8	–	–	–
29	1.1	2.9	0.0	– 1.6	6.2	93	999.0	–	7.0	4.3	6	–	–	–
30	1.1	1.9	0.9	0.5	6.5	98	1003.0	–	8.0	3.1	4	–	–	–
31	0.6	1.5	– 0.8	– 0.5	5.8	91	996.9	–	8.0	5.6	8	0.0	–	–

SULEJÓW

DNI	TEMPERATURA POWIETRZA				PREŻNOŚĆ PARY WODNEJ	WILGOTNOŚĆ WZGLĘDNA	CIŚNIENIE ATMOSFERYCZNE	USŁONECZNIENIE	ZACHMURZENIE	WIATR		OPAD	ŚNIEG	
	T	Max	Min	T_g	e	U	P	S	N	v	v_{max}	R_d	s_k	s_g
1	3.0	4.5	2.1	2.1	7.2	96	993.1	–	7.9	1.3	2	0.7	–	–
2	3.7	6.7	1.9	1.1	7.4	93	991.7	2.6	5.0	2.9	3	–	–	–
3	3.0	4.3	1.8	– 0.5	6.9	91	988.4	–	5.0	2.4	4	–	–	–
4	3.5	4.8	2.4	0.7	6.8	87	997.6	–	6.4	5.6	8	2.7	–	–
5	2.6	4.4	1.5	– 0.3	6.6	90	995.4	–	7.4	6.9	10	1.5	–	–
6	3.5	6.4	1.4	0.9	7.1	90	995.1	0.9	7.1	8.9	11	4.6	–	–
7	0.8	2.5	0.0	– 0.9	5.8	90	993.4	1.1	6.8	7.6	9	3.3	–	–
8	2.0	3.1	0.4	0.7	6.2	88	993.8	–	6.1	10.5	12	0.2	1	•
9	1.4	3.4	– 0.4	– 1.1	6.2	91	994.7	–	6.5	7.6	10	3.3	–	–
10	2.4	4.3	0.9	0.4	6.6	91	995.8	–	6.3	7.5	10	0.3	–	–
11	– 2.4	1.0	– 4.2	– 6.9	4.5	90	1006.8	6.1	1.0	1.4	2	–	–	–
12	– 3.1	1.7	– 5.8	– 6.6	4.3	88	999.0	5.5	0.3	1.9	3	–	–	–
13	– 1.7	1.2	– 3.5	– 5.8	5.1	92	991.6	–	6.4	2.6	5	0.4	–	–
14	– 0.9	0.5	– 2.4	– 3.3	5.2	93	1002.7	–	7.4	3.4	5	–	1	•
15	– 5.0	– 0.7	– 7.8	– 9.4	4.0	94	1006.0	3.6	2.3	2.5	5	–	1	•
16	– 3.7	– 1.0	– 7.7	– 8.8	4.5	95	995.1	–	4.0	2.5	5	0.0	1	•
17	– 1.1	– 0.4	– 1.7	– 2.9	5.2	93	985.9	–	7.9	3.0	5	0.6	1	•
18	– 4.4	– 0.9	– 9.7	–14.1	3.0	76	993.2	3.1	3.5	4.4	9	–	2	•
19	– 3.2	– 3.4	–15.1	–15.7	3.0	87	998.8	2.7	4.1	4.0	8	0.2	2	•
20	– 3.5	– 2.6	– 3.9	– 4.4	4.9	94	1003.3	–	6.0	4.1	6	0.2	3	•
21	– 0.4	1.3	– 3.5	– 3.6	5.7	94	1003.1	–	7.9	6.4	9	0.0	3	•
22	3.7	4.4	1.3	1.4	7.6	96	999.0	–	8.0	8.9	11	0.2	–	–
23	2.8	4.2	2.5	2.2	6.9	92	1001.3	–	7.9	6.3	7	0.9	–	–
24	2.8	3.8	2.2	1.6	5.9	79	994.3	–	7.5	7.4	9	0.7	–	–
25	0.6	2.4	– 1.4	– 2.2	5.9	92	987.9	0.4	6.9	7.6	11	2.9	1	•
26	– 1.2	0.5	– 5.6	– 7.8	5.4	95	988.9	1.8	7.1	7.0	9	2.4	3	•
27	1.4	5.0	– 0.5	0.1	7.8	98	993.9	–	8.0	8.1	8	1.0	1	•
28	1.4	5.4	2.3	0.4	7.1	91	1000.5	–	8.1	5.4	8	–	–	–
29	0.4	2.3	– 0.6	– 1.9	6.0	95	999.5	–	6.0	4.1	5	–	–	–
30	3.8	5.1	0.1	– 0.2	6.2	95	1001.9	–	4.9	3.9	5	0.0	–	–
31	1.0	2.7	– 0.8	– 0.6	5.7	87	995.7	–	7.9	6.3	8	0.0	–	–

LUBLIN-RADAWIEC

DNI	TEMPERATURA POWIETRZA				PREŻNOŚĆ PARY WODNEJ	WILGOTNOŚĆ WZGLĘDNA	CIŚNIENIE ATMOSFERYCZNE	USŁONECZNIENIE	ZACHMURZENIE	WIATR		OPAD	ŚNIEG	
	T	Max	Min	T_g	e	U	P	S	N	v	v_{max}	R_d	s_k	s_g
1	3.5	6.6	0.5	– 1.1	6.8	87	987.6	•	6.0	2.4	4	–	–	–
2	1.4	6.4	– 0.7	– 2.3	6.2	92	988.2	•	3.8	3.3	6	–	–	–
3	1.7	5.0	– 0.5	– 1.7	6.1	89	986.3	•	5.0	3.9	5	–	–	–
4	2.8	4.9	1.2	– 0.2	6.5	87	991.1	•	6.9	4.9	7	1.7	–	–
5	1.5	3.0	0.0	– 2.1	6.1	90	987.9	•	6.1	5.6	7	3.2	–	–
6	2.6	5.6	– 0.2	– 1.6	6.6	90	976.2	•	7.0	7.3	9	7.7	–	–
7	0.6	1.9	0.0	– 0.9	5.7	89	985.0	•	7.4	7.0	8	2.4	–	–
8	0.9	2.2	– 0.4	– 1.1	5.8	90	975.4	•	7.8	7.4	9	0.7	4	3.3
9	2.2	2.0	– 2.4	– 4.0	4.5	88	986.7	•	4.4	4.4	8	0.5	3	•
10	1.6	3.7	0.0	– 1.5	6.4	92	987.2	•	6.0	4.6	9	1.3	–	–
11	– 2.1	0.4	– 3.5	– 6.0	4.5	86	997.9	•	0.1	3.6	5	–	–	–
12	– 2.2	0.5	– 4.5	– 6.6	4.2	81	994.4	•	2.0	2.8	3	–	–	–
13	– 2.8	– 0.5	– 5.0	– 7.2	4.2	81	984.5	•	5.1	2.9	3	0.6	–	–
14	– 2.9	0.0	– 8.4	–16.1	4.8	94	995.5	•	6.9	3.0	5	0.4	2	•
15	– 7.3	– 3.7	–11.1	–14.1	3.4	95	999.2	•	2.0	2.3	3	–	2	•
16	– 4.1	– 0.5	– 8.3	–12.6	4.2	92	989.6	•	3.0	3.1	4	1.4	2	•
17	– 1.2	– 0.2	– 2.3	– 2.2	5.4	95	979.6	•	8.0	3.1	4	4.7	4	•
18	– 8.3	– 1.4	–16.3	–18.7	3.1	88	984.3	•	5.3	5.3	7	0.9	40	3.0
19	–12.3	– 7.9	–18.9	–26.3	2.1	83	991.4	•	4.0	3.6	6	0.7	14	3.2
20	– 3.8	– 3.0	–11.7	–17.7	3.5	87	996.9	•	5.4	4.6	8	–	15	3.3
21	– 2.2	0.3	– 8.1	–17.7	5.0	94	995.2	•	8.0	5.8	8	0.1	15	3.0
22	2.7	3.7	0.0	– 0.2	7.1	96	989.2	•	8.0	7.6	9	1.3	10	3.8
23	2.5	3.6	1.8	1.0	6.9	94	993.1	•	8.0	6.8	8	0.0	–	–
24	2.1	3.6	1.1	– 0.2	6.0	86	987.4	•	7.0	6.1	7	1.3	–	–
25	0.8	1.9	– 2.4	– 4.0	5.3	90	980.1	•	5.8	6.3	7	1.2	4	•
26	– 3.1	– 0.7	– 7.2	–12.2	4.4	83	982.3	•	6.0	5.8	6	2.0	9	2.0
27	2.1	3.4	– 3.0	– 3.4	7.0	98	985.6	•	8.0	4.6	7	0.6	15	4.0
28	2.9	4.5	0.6	– 1.3	7.0	92	992.5	•	5.9	5.6	8	–	–	–
29	0.2	1.8	0.0	– 1.8	5.8	96	992.3	•	5.8	5.8	7	–	–	–
30	0.2	1.2	– 0.8	– 0.9	6.1	97	995.8	•	8.0	5.6	8	–	–	–
31	0.1	1.3	– 1.4	– 1.9	5.4	89	989.7	•	7.9	6.8	9	–	–	–

LEGNICA

Dni	Temperatura powietrza T	Max	Min	T_g	Prężność pary wodnej e	Wilgotność względna U	Ciśnienie atmosferyczne P	Usłonecznienie S	Zachmurzenie N	Wiatr v	v_{max}	Opad R_d	Śnieg s_d	s_g
1	3.5	4.4	2.3	1.1	7.5	96	1001.4	.	8.0	1.6	3	4.9	–	–
2	4.5	6.1	2.6	0.8	7.3	87	999.9	.	7.4	4.4	8	8.0	–	–
3	5.3	8.4	2.9	– 0.3	7.6	85	998.3	.	6.4	4.9	11	–	–	–
4	5.1	6.5	1.9	– 0.8	7.0	80	1007.9	.	6.5	6.8	10	0.6	–	–
5	5.0	5.9	3.7	2.9	7.7	89	1007.0	.	7.6	9.1	13	1.0	–	–
6	5.8	8.5	3.1	2.0	7.6	82	998.7	.	7.3	9.9	13	2.7	–	–
7	2.1	3.8	0.2	– 0.8	5.9	84	1005.1	.	5.8	7.4	9	0.0	–	–
8	4.0	5.4	3.4	2.5	6.2	77	997.1	.	5.3	9.0	11	–	–	–
9	3.3	4.8	1.5	– 0.3	6.3	82	1006.3	.	5.1	6.9	10	0.0	–	–
10	4.4	4.7	3.6	1.8	7.2	86	1007.5	.	8.0	7.5	11	1.1	–	–
11	0.1	4.8	– 2.0	– 4.3	5.8	94	1014.4	.	1.1	1.6	3	–	–	–
12	– 2.2	2.0	– 5.1	– 6.2	5.0	96	1004.4	.	3.0	2.0	5	–	–	–
13	– 0.1	2.1	– 4.2	– 4.5	5.5	90	999.5	.	7.5	2.6	5	–	–	–
14	– 0.2	1.6	– 0.4	– 0.6	5.7	91	1013.3	.	7.8	3.3	7	9.4	–	–
15	– 3.0	1.8	– 6.4	– 7.1	4.5	92	1014.5	.	0.0	0.4	1	–	–	–
16	– 4.2	– 2.0	– 6.8	– 8.5	4.3	96	1002.6	.	4.3	0.3	1	–	–	–
17	– 1.0	– 0.5	– 2.3	– 2.8	5.2	92	994.5	.	7.9	2.1	9	2.2	–	–
18	– 4.8	– 0.4	– 7.1	– 8.7	3.5	80	1004.6	.	2.4	4.6	8	–	–	–
19	– 4.6	0.3	–10.5	–12.5	3.3	76	1008.9	.	3.8	4.0	8	–	–	–
20	– 1.1	– 0.4	– 1.9	– 4.1	4.8	86	1014.3	.	7.6	3.5	5	0.0	–	–
21	3.4	4.2	– 0.5	– 1.1	6.4	87	1014.2	.	8.0	6.5	11	0.0	–	–
22	4.6	5.9	3.9	2.6	7.1	84	1012.1	.	7.9	3.8	11	–	–	–
23	4.5	4.8	4.2	3.1	7.2	86	1011.6	.	8.0	6.4	7	–	–	–
24	4.4	6.0	3.8	2.6	6.8	81	1003.7	.	7.8	7.0	9	1.3	–	–
25	2.0	5.1	0.4	0.0	6.4	91	998.9	.	7.5	6.5	9	4.8	–	–
26	1.8	2.5	0.2	– 0.9	6.2	85	1001.5	.	7.6	7.6	10	6.7	–	–
27	5.2	6.6	2.0	0.8	8.4	89	1006.2	.	7.9	9.4	10	1.0	–	–
28	4.1	8.2	1.5	– 1.8	6.8	84	1010.3	.	2.0	2.8	7	–	–	–
29	0.5	2.2	– 1.7	– 3.8	5.8	92	1008.7	.	3.5	3.3	9	–	–	–
30	1.4	3.2	– 0.6	– 3.2	5.8	86	1010.4	.	4.1	2.4	5	–	–	–
31	2.0	4.5	– 1.8	– 4.0	5.9	84	1003.5	.	4.1	3.3	5	0.5	–	–

ZGORZELEC

Dni	Temperatura powietrza T	Max	Min	T_g	Prężność pary wodnej e	Wilgotność względna U	Ciśnienie atmosferyczne P	Usłonecznienie S	Zachmurzenie N	Wiatr v	v_{max}	Opad R_d	Śnieg s_d	s_g
1	2.8	3.7	1.8	1.6	7.4	.	992.4	–	.	.	.	2.9	–	–
2	4.1	6.0	2.0	0.1	6.9	.	985.8	2.8	.	.	.	0.2	–	–
3	4.9	6.4	4.1	3.5	7.4	.	987.3	0.8	.	.	.	0.0	–	–
4	4.5	5.3	3.8	3.0	6.9	.	999.4	1.0	.	.	.	0.7	–	–
5	4.7	5.3	3.5	2.4	7.5	.	999.3	–	.	.	.	0.3	–	–
6	5.4	8.2	3.0	1.6	7.6	.	991.9	0.5	.	.	.	1.5	–	–
7	1.6	3.3	0.1	– 1.4	6.0	.	997.0	–	.	.	.	1.3	–	–
8	3.4	4.9	2.2	0.9	6.6	.	999.9	0.1	.	.	.	0.0	–	–
9	3.1	4.8	1.4	– 0.9	6.6	.	998.2	0.8	.	.	.	0.0	–	–
10	3.6	4.5	2.5	2.5	7.0	.	999.5	–	.	.	.	1.4	–	–
11	0.9	4.3	– 1.3	– 1.6	6.5	.	1004.3	–	.	.	.	–	–	–
12	– 0.8	1.1	– 3.8	– 5.3	4.8	.	994.4	3.6	.	.	.	–	–	–
13	0.3	1.1	– 0.6	– 1.5	5.4	.	990.5	–	.	.	.	0.2	–	–
14	– 0.4	1.4	– 0.9	– 1.0	5.3	.	1003.9	–	.	.	.	0.0	–	–
15	– 4.1	0.9	– 7.1	– 8.3	4.0	.	1004.7	4.6	.	.	.	–	–	–
16	– 1.3	– 0.1	– 7.7	– 9.3	4.4	.	992.8	–	.	.	.	–	–	–
17	– 1.7	– 0.1	– 2.3	– 2.9	5.0	.	985.3	–	.	.	.	0.4	–	–
18	– 6.0	– 1.1	– 9.7	– 9.3	3.1	.	995.9	6.4	.	.	.	–	–	–
19	– 3.5	– 2.1	–10.4	–11.9	2.9	.	1000.1	4.9	.	.	.	0.0	–	–
20	– 1.6	– 0.9	– 3.1	– 3.1	5.0	.	1005.1	–	.	.	.	0.2	–	–
21	2.0	4.3	– 2.9	– 2.9	6.5	.	1006.3	–	.	.	.	0.2	–	–
22	4.2	5.1	3.0	2.4	6.9	.	1004.7	–	.	.	.	0.0	–	–
23	4.0	4.9	3.5	2.6	6.3	.	1003.3	–	.	.	.	0.0	–	–
24	3.1	5.1	2.5	1.6	5.7	.	995.7	0.5	.	.	.	1.4	–	–
25	1.8	3.4	0.9	0.1	6.2	.	991.1	–	.	.	.	1.0	–	–
26	1.5	2.9	– 0.2	– 1.2	6.5	.	994.2	–	.	.	.	11.7	–	–
27	4.7	6.9	2.1	0.6	8.0	.	999.2	–	.	.	.	0.4	–	–
28	3.0	5.8	0.7	– 1.5	6.7	.	1001.7	5.3	.	.	.	–	–	–
29	1.6	3.1	– 0.9	– 2.5	6.1	.	999.8	–	.	.	.	–	–	–
30	0.2	2.3	– 1.6	– 3.2	5.7	.	1001.4	–	.	.	.	–	–	–
31	2.2	3.9	0.5	– 1.0	6.3	.	995.9	–	.	.	.	3.5	–	–

ŁEBA

Grudzień 1975

Dni	Temperatura powietrza T	Max	Min	T_g	Prężność pary wodnej e	Wilgotność względna U	Ciśnienie atmosferyczne P	Usłonecznienie S	Zachmurzenie N	Wiatr v	v_{max}	Opad R_d	Śnieg s_d	s_g
1	3.3	5.1	2.8	2.5	7.3	95	992.0	–	7.5	1.5	2	2.5	–	–
2	3.8	7.1	1.8	0.7	7.3	92	988.7	1.3	5.6	2.5	4	–	–	–
3	4.9	6.7	3.7	0.3	7.3	84	998.6	–	7.3	4.3	5	–	–	–
4	3.6	5.2	1.8	1.0	6.6	84	997.5	0.1	6.9	4.4	5	2.0	–	–
5	3.6	5.0	2.1	1.7	7.0	89	995.8	–	7.8	4.4	6	1.2	–	–
6	4.1	6.7	2.6	1.8	6.7	82	986.4	0.1	6.6	7.0	10	2.5	–	–
7	0.9	2.6	0.1	– 1.3	5.6	86	993.2	0.0	6.3	5.0	7	1.4	–	–
8	2.6	3.6	0.8	0.2	6.1	83	996.8	–	6.4	6.9	9	–	–	–
9	1.7	3.6	– 0.3	– 1.6	6.1	88	995.1	–	5.9	3.9	5	0.0	–	–
10	3.0	4.5	2.5	1.4	6.8	88	998.2	–	7.0	4.8	7	0.6	–	–
11	– 1.5	2.5	– 3.9	– 6.8	4.6	83	1005.3	5.7	0.4	1.8	2	–	–	–
12	– 0.7	2.9	– 3.1	– 6.2	4.3	74	996.8	5.8	8.5	2.5	4	–	–	–
13	0.4	2.3	– 0.7	– 3.2	5.5	84	990.6	0.2	7.3	2.9	4	0.5	–	–
14	– 0.4	0.6	– 1.5	– 3.2	5.5	91	1002.1	–	7.1	1.9	3	0.1	–	–
15	– 3.6	– 0.2	– 6.2	– 6.0	4.2	90	1005.1	5.9	0.9	2.0	3	–	–	–
16	– 1.9	0.2	– 5.1	– 7.3	4.9	92	993.7	0.3	5.6	1.8	3	–	–	–
17	– 1.0	– 0.1	– 1.7	– 2.2	5.2	91	985.0	–	8.0	2.0	4	0.6	–	–
18	– 5.1	– 1.1	– 7.7	– 8.9	3.1	72	992.9	5.6	3.0	3.6	6	–	1	•
19	– 5.8	– 2.6	– 9.8	–12.2	3.2	79	985.5	4.8	4.0	2.8	4	0.1	1	•
20	– 2.9	– 2.4	– 3.7	– 4.0	4.5	90	1003.5	0.1	7.6	2.8	4	0.4	1	•
21	0.1	1.7	– 3.1	– 3.0	5.7	92	1003.3	–	7.9	3.6	5	0.1	1	•
22	3.8	4.7	1.7	1.6	7.4	92	1000.1	–	8.0	5.4	7	0.2	–	–
23	2.7	3.9	2.5	2.0	6.5	88	1001.1	–	8.0	3.5	4	–	–	–
24	2.6	3.7	1.8	0.6	5.8	79	994.3	–	7.6	4.5	5	3.1	–	–
25	0.7	2.4	0.3	– 0.8	5.9	91	988.0	0.9	7.5	4.8	6	2.9	2	•
26	– 0.1	0.9	– 1.7	– 2.8	5.6	92	990.1	0.7	7.5	3.5	5	10.2	3	•
27	4.8	5.7	0.3	– 0.2	8.2	95	994.3	–	8.0	4.1	5	1.2	4	•
28	3.7	5.5	2.7	0.8	7.0	87	1000.4	4.0	3.9	3.5	5	–	–	–
29	0.1	2.9	– 1.1	– 3.5	5.9	95	998.8	–	3.8	2.1	3	–	–	–
30	0.9	3.9	– 0.6	– 1.5	6.0	91	1001.2	4.2	5.8	3.0	4	–	–	–
31	1.1	2.6	– 0.5	– 1.2	5.6	85	994.8	0.2	7.8	3.9	5	1.0	–	–

WROCŁAW–STRACHOWICE

Dni	Temperatura powietrza T	Max	Min	T_g	Prężność pary wodnej e	Wilgotność względna U	Ciśnienie atmosferyczne P	Usłonecznienie S	Zachmurzenie N	Wiatr v	v_{max}	Opad R_d	Śnieg s_d	s_g
1	2.9	4.1	2.0	1.4	7.4	98	1001.9	–	8.0	1.4	2	6.5	–	–
2	4.1	7.7	– 0.2	– 1.6	7.8	89	997.6	5.5	3.1	5.1	8	–	–	–
3	4.5	7.4	1.6	– 1.6	7.5	89	997.4	0.9	6.6	3.4	5	–	–	–
4	4.4	5.7	1.7	– 0.5	6.9	83	1006.1	1.3	6.0	6.0	9	0.3	–	–
5	5.1	5.9	3.3	1.9	7.7	88	1007.0	–	7.8	8.6	11	0.7	–	–
6	5.4	8.1	2.3	0.0	7.7	85	998.4	0.6	6.0	9.4	12	3.4	–	–
7	1.9	3.7	– 0.1	– 2.0	6.2	88	1005.2	1.8	4.9	6.8	8	0.4	–	–
8	5.7	6.4	2.6	0.5	6.6	83	996.9	0.6	5.9	9.1	12	0.0	–	–
9	2.8	4.7	0.4	– 1.5	6.6	88	1006.4	0.7	4.9	7.3	8	0.1	–	–
10	4.2	5.1	2.5	0.4	7.1	86	1007.6	–	8.0	6.8	8	0.5	–	–
11	– 0.4	4.6	– 5.8	– 8.0	5.3	90	1015.1	4.6	2.9	2.1	4	–	–	–
12	– 1.2	3.8	– 4.9	– 6.1	4.8	87	1005.4	5.0	2.6	3.0	5	–	–	–
13	0.0	1.8	– 4.1	– 7.0	5.6	91	1000.2	–	7.3	2.4	5	0.1	–	–
14	0.4	1.6	– 0.7	– 1.3	6.0	96	1013.2	–	7.4	3.1	5	0.2	–	–
15	– 3.7	1.1	– 6.7	– 8.9	4.3	91	1015.1	4.9	0.9	1.1	2	–	–	–
16	– 2.4	0.3	– 7.4	– 9.5	4.8	94	1003.1	–	6.4	0.5	1	–	–	–
17	– 0.8	0.0	– 2.9	– 5.5	5.4	93	994.8	–	8.0	1.6	3	0.1	–	–
18	– 6.4	– 0.2	– 8.6	–11.8	3.2	72	1004.3	4.4	2.4	3.9	6	–	–	–
19	– 4.9	0.4	–11.4	–13.7	3.2	77	1009.3	4.8	3.0	3.4	8	0.0	–	–
20	– 1.6	0.9	– 2.6	– 4.6	4.6	85	1014.6	0.1	7.5	3.0	5	0.0	–	–
21	2.0	3.8	– 2.6	– 4.0	6.4	90	1014.5	–	7.9	6.1	10	0.1	–	–
22	4.6	6.0	3.4	2.7	7.1	84	1012.2	–	7.8	9.4	11	–	–	–
23	4.5	5.1	3.9	3.4	6.6	78	1012.0	–	8.0	5.5	7	0.0	–	–
24	3.8	5.7	2.5	0.9	5.9	74	1004.1	–	7.4	5.6	8	1.1	–	–
25	2.1	3.9	0.6	– 0.2	6.2	88	999.2	0.3	6.8	8.3	11	3.1	–	–
26	1.3	2.6	– 1.2	– 3.1	6.2	91	1001.6	1.4	7.8	7.8	13	6.3	1	•
27	4.1	6.7	2.2	1.2	8.7	92	1006.1	–	8.0	8.4	9	1.6	–	–
28	2.9	7.6	– 0.8	– 4.3	6.8	90	1010.9	5.0	2.3	2.9	7	–	–	–
29	– 1.8	2.3	– 5.5	– 7.2	5.6	96	1009.1	2.8	4.9	2.6	8	–	–	–
30	0.4	3.1	– 3.9	– 6.1	5.5	87	1011.0	4.7	5.5	2.6	5	–	–	–
31	2.0	3.0	– 3.0	– 5.5	5.9	86	1004.4	–	6.0	5.4	8	1.2	–	–

Tablica II

JELENIA GÓRA

DNI	TEMPERATURA POWIETRZA				PREŻNOŚĆ PARY WODNEJ	WILGOTNOŚĆ WZGLĘDNA	CIŚNIENIE ATMOSFERYCZNE	USŁONECZNIENIE	ZACHMURZENIE	WIATR		OPAD	ŚNIEG	
	T	Max	Min	T_g	e	U	P	S	N	v	v_{max}	R_d	s_h	s_g
1	1.3	3.8	0.2	- 0.2	6.4	96	974.6	-	8.0	0.9	3	5.4	-	-
2	2.9	7.1	- 3.6	- 5.9	6.3	83	959.4	5.0	3.6	7.0	12	-	-	-
3	3.2	7.3	0.0	- 3.5	6.4	84	970.1	1.2	6.3	2.5	7	-	-	-
4	3.7	4.5	- 0.6	- 2.4	5.7	71	981.3	0.6	6.9	6.0	7	0.8	-	-
5	4.1	4.9	2.9	1.5	6.6	81	981.0	-	7.9	9.0	12	0.0	-	-
6	4.5	7.8	1.0	0.5	6.8	81	973.5	-	7.0	10.4	15	7.6	-	-
7	1.3	2.8	- 0.3	- 0.6	5.1	76	978.2	0.3	6.4	8.0	10	1.3	-	-
8	2.5	4.5	1.4	0.2	7.6	77	971.7	0.1	6.9	9.5	13	0.0	-	-
9	2.5	3.8	1.1	0.0	5.7	78	979.9	-	7.6	6.8	9	0.0	-	-
10	3.3	4.3	2.5	1.8	6.5	94	981.0	-	8.0	5.6	10	3.7	-	-
11	0.2	5.8	- 3.0	- 5.8	5.7	91	986.0	5.8	2.3	1.8	2	-	-	-
12	- 4.0	2.6	- 8.1	-11.0	4.2	91	976.8	6.4	1.4	1.0	2	-	-	-
13	- 0.6	1.7	- 5.5	- 8.8	5.0	85	972.6	0.7	6.8	2.5	5	0.0	-	-
14	- 0.9	1.1	- 1.5	- 1.6	5.2	90	985.3	-	7.0	2.9	5	1.1	-	-
15	- 4.2	0.6	- 8.9	-13.8	3.5	91	986.5	5.6	2.0	0.6	2	-	2	.
16	- 7.5	- 2.6	-11.5	-13.9	3.2	91	975.1	4.6	1.9	0.5	2	-	2	.
17	- 3.9	- 0.6	- 8.8	-11.8	4.3	92	967.7	-	8.0	1.5	3	2.2	2	.
18	- 7.9	- 1.6	-13.9	-16.8	3.0	85	977.0	6.3	2.8	3.6	9	-	3	.
19	- 9.6	- 1.1	-18.7	-21.9	2.3	75	981.5	6.1	3.0	2.1	5	0.0	3	.
20	- 2.4	- 0.8	- 3.3	- 3.5	4.4	85	986.6	0.8	7.8	3.3	5	0.4	3	.
21	1.3	4.0	- 3.6	- 3.9	5.9	87	987.6	-	8.0	4.8	9	0.1	3	.
22	3.4	4.3	2.2	1.8	6.5	84	986.3	-	7.9	7.6	10	0.0	-	-
23	3.5	4.6	2.7	1.6	5.8	74	985.1	-	8.0	5.8	R	-	-	-
24	3.0	4.7	2.5	1.0	5.3	70	977.8	0.5	7.6	6.9	9	0.7	-	-
25	1.8	3.6	0.0	- 0.2	5.8	88	973.1	-	7.6	7.6	12	2.5	1	.
26	0.7	2.7	- 1.8	- 2.6	5.4	84	975.7	-	7.5	7.5	10	7.0	3	.
27	4.7	5.3	2.2	1.3	7.5	88	980.4	-	7.8	7.0	9	0.6	-	-
28	0.1	8.0	- 5.2	- 5.3	5.5	93	983.5	6.0	0.1	0.8	2	-	-	-
29	- 2.6	- 0.1	- 5.3	- 8.8	4.9	96	981.6	-	2.5	1.1	3	-	-	-
30	- 2.7	2.3	- 7.1	-10.8	4.5	91	982.9	4.9	1.6	0.3	1	-	-	-
31	- 1.4	4.2	- 9.5	-12.2	4.6	81	977.0	-	3.1	4.8	9	0.0	-	-

KIELCE

Grudzień 1975

DNI	TEMPERATURA POWIETRZA				PREŻNOŚĆ PARY WODNEJ	WILGOTNOŚĆ WZGLĘDNA	CIŚNIENIE ATMOSFERYCZNE	USŁONECZNIENIE	ZACHMURZENIE	WIATR		OPAD	ŚNIEG	
	T	Max	Min	T_g	e	U	P	S	N	v	v_{max}	R_d	s_h	s_g
1	3.2	8.2	1.2	- 1.5	7.0	91	985.1	-	5.6	1.5	8	-	-	-
2	3.3	6.9	0.8	- 1.4	6.8	88	984.9	3.6	3.1	2.0	4	-	-	-
3	4.0	5.8	1.5	- 1.0	6.5	85	982.5	0.1	5.1	2.4	5	-	-	-
4	3.5	5.2	1.9	0.4	6.5	87	990.5	0.2	5.6	5.6	7	2.1	-	-
5	2.2	3.5	0.3	0.0	6.3	88	998.1	-	6.3	7.3	9	1.7	-	-
6	3.4	5.4	1.5	0.2	6.7	85	997.6	0.4	6.6	8.0	9	7.1	-	-
7	0.2	2.4	- 0.3	- 1.4	5.6	89	985.3	2.9	7.1	6.4	7	1.6	1	.
8	1.1	2.6	- 0.4	- 0.8	5.9	93	977.5	-	7.0	8.0	9	2.7	1	.
9	1.0	2.6	- 0.7	- 1.9	5.8	88	987.3	1.0	6.1	6.5	8	0.4	-	-
10	2.2	3.6	1.3	0.6	6.1	84	988.3	-	6.6	8.1	18	0.8	-	-
11	- 3.1	1.4	- 5.4	- 8.1	4.2	86	998.0	4.1	0.6	0.9	3	-	-	-
12	- 4.2	0.4	- 7.4	- 8.7	3.8	85	991.7	6.8	0.0	1.6	2	-	-	-
13	- 3.6	- 0.1	- 8.1	-10.0	4.2	88	984.5	-	4.9	1.1	3	0.7	-	-
14	- 1.3	0.4	- 1.9	- 2.6	5.0	90	994.2	-	6.8	3.3	5	0.3	-	-
15	- 3.3	- 1.3	-12.3	-14.6	3.2	95	998.2	0.5	3.6	0.3	1	0.9	-	-
16	- 5.5	- 1.7	-11.0	-12.2	3.9	94	987.6	4.0	4.0	0.5	3	0.6	-	-
17	- 1.0	0.3	- 1.8	- 1.8	5.4	95	977.5	-	8.0	2.1	4	5.8	1	.
18	- 7.9	- 1.3	-12.3	-22.0	3.1	83	983.1	2.3	4.9	4.4	8	0.9	6	.
19	-14.4	- 6.1	-23.0	-26.9	1.8	80	991.0	6.1	3.1	2.1	7	1.4	7	.
20	- 3.5	- 2.9	- 6.3	- 6.5	4.3	91	994.4	0.1	7.6	4.8	6	0.1	8	0.9
21	- 1.6	0.6	- 4.3	- 4.5	5.0	92	995.3	-	7.9	5.1	8	0.6	8	-
22	2.5	3.5	0.5	0.2	6.9	94	991.1	-	8.0	8.0	9	2.9	2	-
23	2.2	3.5	1.9	1.2	6.5	91	983.6	-	8.0	5.8	7	0.1	-	-
24	1.9	3.4	1.1	- 0.1	5.6	81	987.6	-	7.0	5.8	7	0.6	-	-
25	- 0.1	1.5	- 1.3	- 3.4	5.5	90	980.7	0.7	7.1	6.1	7	3.6	1	.
26	- 1.7	0.5	- 4.0	- 6.6	4.9	93	982.2	4.0	6.9	5.5	7	3.4	4	-
27	3.2	4.9	- 2.0	- 2.2	7.4	96	985.9	-	8.0	5.5	7	2.1	2	-
28	2.8	4.8	0.8	- 2.3	6.7	89	993.0	1.8	4.9	4.4	7	0.1	-	-
29	- 0.5	2.7	- 2.4	- 4.9	5.7	96	991.6	6.2	3.0	1.5	5	-	-	-
30	- 0.3	0.9	- 1.2	- 1.3	5.8	97	994.5	-	8.0	2.8	4	0.0	-	-
31	- 0.1	1.2	- 1.6	- 2.0	5.5	91	988.9	0.6	6.8	5.6	7	-	-	-

CZĘSTOCHOWA

DNI	TEMPERATURA POWIETRZA				PREŻNOŚĆ PARY WODNEJ	WILGOTNOŚĆ WZGLĘDNA	CIŚNIENIE ATMOSFERYCZNE	USŁONECZNIENIE	ZACHMURZENIE	WIATR		OPAD	ŚNIEG	
	T	Max	Min	T_g	e	U	P	S	N	v	v_{max}	R_d	s_h	s_g
1	3.9	6.4	2.9	2.1	7.5	93	980.6	-	8.0	1.4	3	0.1	-	-
2	4.7	9.0	1.9	0.5	7.6	89	979.1	1.4	6.1	2.6	5	-	-	-
3	4.6	6.5	3.3	- 0.2	7.6	89	978.1	-	6.0	3.6	6	-	-	-
4	5.1	5.1	1.5	0.6	6.7	88	987.0	0.6	7.0	4.1	8	0.2	-	-
5	3.1	4.2	1.6	0.6	7.0	91	985.1	-	8.0	4.3	9	1.0	-	-
6	3.7	5.4	1.9	0.4	6.6	83	975.3	0.1	7.5	8.5	11	1.8	-	-
7	0.3	2.5	- 0.3	- 1.3	5.6	91	982.8	-	5.8	6.3	8	1.1	-	-
8	1.4	2.5	0.0	- 0.6	5.7	85	976.0	-	7.3	8.1	9	0.8	1	.
9	1.1	2.8	- 0.6	- 1.8	5.7	85	984.4	-	7.4	5.6	7	0.4	-	-
10	2.3	3.4	1.4	0.6	6.3	88	985.4	-	7.6	5.9	8	0.6	-	-
11	- 1.9	2.2	- 3.4	- 8.7	4.4	82	994.1	4.4	0.8	1.6	3	-	-	-
12	- 2.3	2.2	- 5.1	- 6.1	4.2	81	986.3	4.7	0.3	2.8	3	-	-	-
13	- 0.6	1.3	- 2.5	- 5.0	5.1	87	979.8	0.9	7.0	8.0	5	0.5	-	-
14	- 0.8	0.2	- 1.6	- 2.2	5.1	89	990.4	-	7.6	2.9	4	0.0	1	.
15	- 4.0	- 0.8	- 6.1	- 8.9	3.9	87	994.1	3.2	1.4	2.1	3	-	1	.
16	- 2.7	- 0.1	- 5.9	-10.2	4.5	89	982.7	-	4.9	2.9	4	-	1	.
17	- 1.3	0.2	- 2.8	- 3.5	5.1	91	973.4	-	8.0	2.4	3	6.3	1	.
18	- 6.4	- 1.6	- 9.0	-14.2	3.0	73	980.1	4.1	3.8	4.4	6	0.0	10	2.3
19	-10.1	- 5.0	-16.0	-20.4	2.8	79	987.5	2.1	2.5	2.1	3	0.3	10	.
20	- 3.6	- 3.1	- 5.0	- 5.7	4.2	91	991.5	-	7.9	4.0	6	0.1	10	2.2
21	- 1.1	1.3	- 4.0	- 4.3	5.2	91	991.9	-	8.0	4.1	6	0.2	10	.
22	1.8	3.3	1.3	0.5	6.9	92	989.2	-	8.0	7.3	10	1.1	4	.
23	2.3	3.2	2.0	1.1	6.2	87	990.8	-	8.0	6.8	9	-	-	-
24	1.8	3.0	0.7	- 0.3	5.4	78	985.8	-	7.4	5.6	8	1.2	-	-
25	0.3	1.2	- 0.2	- 1.6	5.7	91	977.3	1.7	7.3	6.1	9	3.2	2	.
26	- 1.0	0.2	- 2.4	- 3.8	5.2	91	979.2	1.5	7.5	5.8	8	5.2	4	.
27	1.8	4.8	- 0.2	- 0.3	7.6	96	983.2	-	8.0	5.9	7	1.7	7	3.7
28	3.0	5.5	0.7	- 0.2	6.5	88	989.7	4.6	3.3	3.6	6	-	-	-
29	0.0	1.9	- 1.0	- 2.8	5.8	95	987.9	2.9	4.0	1.9	3	-	-	-
30	- 0.8	1.2	- 1.6	- 1.8	5.5	96	990.4	0.7	7.9	2.4	3	-	-	-
31	- 0.4	1.6	- 2.6	- 3.8	5.1	87	984.6	1.6	6.6	3.8	9	0.2	-	-

ŚNIEŻKA

DNI	TEMPERATURA POWIETRZA				PREŻNOŚĆ PARY WODNEJ	WILGOTNOŚĆ WZGLĘDNA	CIŚNIENIE ATMOSFERYCZNE	USŁONECZNIENIE	ZACHMURZENIE	WIATR		OPAD	ŚNIEG	
	T	Max	Min	T_g	e	U	P	S	N	v	v_{max}	R_d	s_h	s_g
1	- 1.2	- 0.9	- 4.7	.	4.6	97	832.1	-	6.9	4.4	9	10.7	45	.
2	- 4.8	- 3.2	- 6.4	.	4.2	97	827.3	-	8.0	24.9	30	2.0	48	3.5
3	- 0.9	1.8	- 4.4	.	5.3	93	830.3	1.0	6.1	13.0	30	0.1	49	.
4	- 2.1	- 0.3	- 7.9	.	4.8	98	837.1	0.1	7.5	16.5	21	4.3	49	.
5	- 4.5	- 2.4	- 6.3	.	4.3	98	836.5	-	7.5	20.1	27	1.5	51	4.0
6	- 4.5	- 1.8	- 7.1	.	4.4	93	829.4	-	7.9	28.4	33	5.4	51	.
7	- 5.1	- 7.0	- 9.4	.	3.2	93	833.7	3.9	6.3	20.1	28	1.9	55	.
8	- 7.0	- 5.1	- 8.0	.	3.6	97	827.0	-	7.9	29.0	35	6.2	55	.
9	- 7.0	- 5.1	- 8.9	.	3.5	96	835.1	-	6.9	19.1	24	0.9	58	.
10	- 3.4	- 2.0	- 6.8	.	4.7	99	837.3	-	7.0	17.3	22	8.6	58	3.9
11	- 3.6	0.1	- 7.2	.	3.0	86	841.7	7.2	3.6	7.3	17	-	58	.
12	- 5.8	0.1	-10.0	.	3.2	81	833.1	3.4	3.8	24.1	30	0.6	57	.
13	- 7.0	- 4.5	-10.0	.	3.4	95	829.3	-	7.4	17.1	24	1.3	55	.
14	- 9.4	- 7.0	-10.3	.	2.8	93	838.3	-	6.9	12.6	17	1.7	55	.
15	- 6.7	- 4.6	-10.6	.	3.6	89	840.3	7.1	0.0	8.5	12	-	55	4.2
16	- 0.9	0.0	- 5.1	.	3.6	65	832.3	6.9	0.4	9.2	22	-	54	.
17	- 6.1	- 1.0	-10.7	.	3.2	84	824.3	1.5	4.9	10.8	19	9.6	53	.
18	-16.0	-10.1	-17.3	.	1.8	83	828.9	6.9	4.8	15.6	20	0.0	57	4.1
19	-11.1	- 7.5	-15.0	.	2.0	74	834.9	7.3	3.1	9.8	20	3.8	56	.
20	-10.0	- 7.4	-12.0	.	2.4	86	839.1	7.0	3.4	12.1	21	0.8	57	4.8
21	- 5.6	- 4.7	-11.2	.	3.9	95	841.9	-	7.6	18.9	21	4.3	58	.
22	- 2.4	0.5	- 5.7	.	4.5	88	841.6	-	5.8	20.8	28	1.1	60	.
23	- 5.2	0.7	- 6.5	.	3.7	91	840.4	-	6.1	17.5	21	0.8	56	.
24	- 7.1	- 6.0	- 7.5	.	3.4	96	834.0	-	8.0	25.6	34	4.3	56	.
25	- 7.9	- 7.3	- 8.9	.	3.3	96	828.4	-	7.6	24.8	33	17.9	60	3.6
26	- 7.8	- 4.6	-11.3	.	3.4	97	829.8	-	7.9	25.8	32	4.7	60	3.9
27	- 2.5	- 0.8	- 4.6	.	4.9	98	836.3	1.7	5.4	21.9	28	0.1	58	.
28	4.1	6.9	- 4.0	.	5.3	68	843.3	7.5	0.0	18.8	23	-	44	.
29	3.8	7.8	1.0	.	5.2	80	838.2	7.4	0.3	20.8	27	0.1	40	5.2
30	- 1.4	1.3	- 3.6	.	4.1	76	834.1	7.4	0.6	18.3	21	-	35	5.7
31	- 0.8	3.1	- 3.7	.	5.2	89	833.5	1.6	4.3	31.0	37	0.7	33	4.2

ZAMOŚĆ

Dni	Temperatura powietrza T	Max	Min	T_g	Prężność pary wodnej e	Wilgotność względna U	Ciśnienie atmosferyczne P	Usłonecznienie S	Zachmurzenie N	Wiatr v	v_{max}	Opad R_d	Śnieg s_n	s_g
1	1.7	5.2	-0.6	-2.7	6.5	94	991.7	•	4.1	1.8	2	-	-	-
2	-0.6	3.1	-3.0	-4.2	5.7	97	992.9	•	4.5	2.6	4	-	-	-
3	1.5	5.1	-1.1	-2.0	6.1	93	991.0	•	5.9	3.0	4	-	-	-
4	3.8	5.0	-1.8	-4.0	6.7	83	994.9	•	7.6	4.4	6	0.8	-	-
5	2.5	4.0	0.0	-1.5	6.3	89	991.7	•	5.8	5.8	8	2.4	-	-
6	2.8	5.2	0.0	-1.4	6.6	88	990.0	•	7.8	6.7	8	4.1	-	-
7	0.9	3.1	0.3	-0.1	5.8	88	987.9	•	6.5	5.4	7	1.3	-	-
8	0.6	2.0	-1.2	-1.3	5.8	92	979.6	•	6.9	6.6	8	0.5	2	•
9	0.3	2.0	-2.2	-3.9	5.5	87	990.3	•	3.6	5.5	7	0.1	1	•
10	2.2	3.1	0.8	-0.4	6.2	87	990.4	•	6.8	7.3	9	1.0	-	-
11	-2.3	0.9	-3.8	-5.5	4.3	84	1001.8	•	0.1	2.5	4	-	-	-
12	-2.4	2.8	-7.0	-9.4	4.1	80	998.3	•	1.3	1.5	2	-	-	-
13	-1.8	0.6	-5.7	-9.1	4.2	78	990.2	•	5.5	1.4	3	0.2	-	-
14	-1.2	0.4	-3.8	-4.5	5.2	92	998.2	•	7.6	3.1	5	0.0	1	•
15	-5.6	-3.4	-7.1	-10.1	3.6	90	1003.5	•	4.5	2.4	3	-	1	•
16	-2.4	1.4	-8.7	-11.6	4.4	85	993.3	•	3.0	3.0	7	0.1	1	•
17	-0.1	1.0	-0.6	-0.6	5.6	93	993.2	•	8.0	2.5	4	5.8	1	•
18	-6.9	-0.3	-12.2	-14.6	3.6	92	996.1	•	6.0	5.0	8	1.1	11	2.1
19	-14.7	-9.6	-24.1	-20.7	1.8	84	995.6	•	3.1	3.0	7	1.2	19	•
20	-7.8	-2.8	-9.7	-10.1	3.4	91	997.6	•	5.1	2.6	4	0.1	17	1.4
21	-3.2	0.0	-13.2	-18.3	4.6	52	998.5	•	8.0	4.5	7	0.1	17	•
22	2.5	3.7	0.8	0.5	7.0	95	992.2	•	8.0	7.1	9	1.5	9	•
23	2.6	3.5	1.8	1.5	6.8	92	996.7	•	8.0	6.5	7	0.2	-	-
24	2.6	3.9	1.8	1.4	5.9	82	991.5	•	6.5	6.1	7	2.3	-	-
25	-0.1	1.9	-2.0	-2.7	5.5	89	984.3	•	5.9	6.5	8	4.3	3	•
26	-2.3	-0.7	-4.5	-6.4	4.6	89	986.3	•	6.3	4.0	8	3.0	7	•
27	1.9	3.4	-2.8	-2.4	6.8	97	986.8	•	7.5	3.6	6	0.0	8	•
28	3.3	4.2	1.8	0.4	7.1	91	996.4	•	5.9	5.1	6	0.0	-	-
29	1.6	5.1	-0.9	-1.1	6.0	87	995.7	•	2.0	4.1	6	0.0	-	-
30	0.4	1.3	-0.3	0.0	6.0	97	999.4	•	7.0	2.9	4	-	-	-
31	-0.2	0.8	-1.6	-3.5	5.3	85	993.9	•	6.6	5.8	7	-	-	-

SANDOMIERZ

Dni	Temperatura powietrza T	Max	Min	T_g	Prężność pary wodnej e	Wilgotność względna U	Ciśnienie atmosferyczne P	Usłonecznienie S	Zachmurzenie N	Wiatr v	v_{max}	Opad R_d	Śnieg s_n	s_g
1	3.8	8.2	1.0	0.1	7.0	87	990.6	0.5	5.5	3.6	6	-	-	-
2	1.3	5.7	-1.7	-1.6	6.2	93	991.1	2.9	4.3	3.8	6	-	-	-
3	2.1	6.5	-0.9	-1.2	6.3	88	989.5	-	2.9	6.0	7	-	-	-
4	2.9	5.6	1.0	-0.4	6.7	89	995.5	-	6.5	5.8	8	0.4	-	-
5	2.1	3.3	0.8	-0.2	6.3	88	992.7	-	6.8	8.4	10	1.2	-	-
6	3.4	3.2	0.8	-0.2	6.7	85	982.0	1.3	7.1	10.6	12	3.1	-	-
7	0.7	2.3	0.1	-0.5	5.6	87	989.5	2.6	6.6	8.3	10	0.7	-	-
8	1.3	2.5	-0.6	-0.2	6.0	89	981.2	1.2	6.8	10.1	11	0.1	2	•
9	1.1	2.8	-0.9	-2.5	5.5	83	991.6	4.8	4.0	9.5	12	0.8	-	-
10	2.4	3.7	1.2	0.3	6.3	87	992.6	-	6.9	9.9	13	0.3	-	-
11	-1.8	1.4	-3.3	-5.7	4.4	82	1002.9	6.9	0.3	3.5	5	-	-	-
12	-3.7	0.7	-6.7	-8.2	3.8	81	997.5	6.1	0.1	3.5	5	-	-	-
13	-3.5	-1.3	-6.5	-8.6	3.9	81	989.9	-	5.3	3.3	5	0.1	-	-
14	-1.3	1.0	-3.1	-4.2	5.2	73	999.0	-	6.5	3.5	5	-	-	-
15	-5.2	-2.9	-7.5	-10.7	4.0	96	1003.6	0.1	2.6	3.5	6	-	-	-
16	-3.7	-0.1	-8.4	-9.7	4.3	92	993.3	4.0	3.1	4.6	7	1.8	-	-
17	-0.7	-0.1	-1.5	-1.2	5.6	97	982.9	-	8.0	1.9	4	7.6	1	•
18	-7.2	-1.0	-13.1	-14.6	3.3	88	987.3	-	5.4	6.5	10	0.9	7	1.6
19	-13.7	-10.4	-21.0	-22.1	1.9	85	996.0	6.8	3.3	4.6	8	1.9	8	•
20	-4.4	-2.7	-10.4	-10.4	4.0	91	998.8	2.4	6.3	5.4	9	-	12	1.8
21	-1.7	0.4	-6.8	-9.2	5.0	91	999.9	-	8.0	6.4	8	0.8	12	•
22	2.5	3.3	0.4	0.0	6.9	94	995.0	-	8.0	10.3	14	0.5	7	1.9
23	2.2	3.1	1.9	1.2	6.6	93	998.3	-	8.0	8.4	10	-	-	-
24	2.0	3.1	1.5	0.2	5.8	84	992.5	-	6.1	7.6	10	3.0	-	-
25	0.1	1.6	-2.0	-2.6	5.6	91	995.3	0.7	6.6	8.6	10	2.0	-	-
26	-1.8	-0.4	-4.2	-5.6	4.9	91	987.0	4.0	6.4	6.8	11	1.2	4	•
27	2.7	3.5	-2.2	-2.2	7.0	96	990.3	-	7.8	5.3	8	0.5	5	•
28	2.8	4.2	1.1	-0.2	6.9	92	997.6	-	4.9	6.0	8	-	-	-
29	0.8	3.9	-0.9	-1.7	5.7	89	996.4	6.9	1.0	5.0	8	-	-	-
30	-0.2	0.6	-0.6	-0.4	5.5	97	999.7	-	8.0	4.4	8	0.0	-	-
31	-0.3	1.1	-1.7	-1.2	5.4	90	994.3	0.1	6.9	8.1	10	-	-	-

OPOLE

Dni	Temperatura powietrza T	Max	Min	T_g	Prężność pary wodnej e	Wilgotność względna U	Ciśnienie atmosferyczne P	Usłonecznienie S	Zachmurzenie N	Wiatr v	v_{max}	Opad R_d	Śnieg s_n	s_g
1	3.1	5.9	2.1	1.9	7.2	95	995.1	-	7.8	1.0	2	0.9	-	-
2	4.7	8.3	1.8	-0.2	7.3	86	992.2	1.8	3.1	5.9	10	-	-	-
3	4.7	7.7	3.2	0.8	7.3	85	991.5	-	5.0	5.8	8	-	-	-
4	3.8	5.5	0.4	-2.1	6.4	80	1001.4	0.8	6.8	4.6	7	0.2	-	-
5	4.3	5.3	3.4	2.6	6.5	82	1000.6	-	7.6	5.5	8	0.2	-	-
6	4.7	6.4	3.2	1.8	7.0	82	991.4	-	5.8	8.4	10	2.3	-	-
7	1.6	3.4	0.4	-0.4	5.7	84	998.5	0.6	6.3	6.0	10	0.1	-	-
8	3.2	4.1	2.0	1.1	5.9	77	990.3	0.3	6.1	8.6	10	0.0	-	-
9	2.5	4.2	0.7	-0.1	6.1	83	1000.2	0.4	6.9	5.1	8	0.0	-	-
10	3.3	4.2	1.0	-0.3	6.8	87	1001.8	-	7.9	3.8	6	0.7	-	-
11	-1.3	4.2	-3.7	-7.5	5.1	91	1008.3	3.7	3.4	1.1	9	-	-	-
12	-0.8	2.8	-5.5	-6.7	4.3	76	999.6	5.0	0.4	4.4	9	-	-	-
13	1.2	3.4	-0.4	-1.8	5.4	82	993.9	2.1	7.1	3.6	6	0.2	-	-
14	0.1	1.4	-0.4	-0.2	5.6	91	1005.9	-	6.8	2.1	5	0.5	-	-
15	-3.5	0.0	-4.0	-8.8	4.4	93	1008.6	3.9	1.1	0.4	3	-	-	-
16	-1.7	1.0	-4.8	-8.5	5.0	91	996.5	0.1	4.4	1.9	5	-	-	-
17	-0.7	0.2	-1.1	-0.7	4.4	92	987.9	-	8.0	1.8	5	3.8	-	-
18	-4.4	-1.0	-8.4	-11.0	3.3	77	995.7	5.0	2.6	4.6	7	-	10	1.5
19	-9.1	-3.5	-14.5	-18.8	2.5	79	1002.6	3.6	2.0	3.0	6	0.2	9	•
20	-2.6	-1.9	-3.5	-3.7	4.6	91	1007.5	-	7.3	3.8	5	0.1	10	2.1
21	0.3	2.2	-3.2	-3.2	5.7	90	1007.7	-	8.0	3.0	5	0.5	9	•
22	4.1	5.4	1.7	1.4	7.2	88	1005.2	-	7.9	5.4	8	0.4	-	•
23	1.5	4.6	2.2	2.1	6.3	79	1005.7	-	7.8	4.0	6	-	-	-
24	1.6	4.8	2.5	1.1	5.9	74	998.8	-	7.4	5.4	7	0.3	-	-
25	1.5	3.2	0.2	0.3	4.1	89	993.1	0.5	7.0	5.0	6	3.7	1	•
26	0.5	1.8	-1.2	-1.8	5.9	95	994.9	0.7	7.1	5.5	7	10.8	-	-
27	3.5	6.1	0.6	0.0	6.3	93	999.1	-	8.0	8.6	10	0.7	-	-
28	2.8	5.9	0.6	-0.8	6.8	91	1004.6	4.3	1.0	2.8	5	-	-	-
29	-0.8	1.5	-2.8	-5.5	5.6	90	1002.7	-	1.8	2.3	5	0.8	-	-
30	-1.5	0.8	-3.5	-5.2	5.3	86	1004.9	-	4.4	2.6	4	-	-	-
31	-0.6	2.0	-3.2	-5.3	5.1	92	990.1	-	2.1	2.8	4	0.6	-	-

KŁODZKO

Dni	Temperatura powietrza T	Max	Min	T_g	Prężność pary wodnej e	Wilgotność względna U	Ciśnienie atmosferyczne P	Usłonecznienie S	Zachmurzenie N	Wiatr v	v_{max}	Opad R_d	Śnieg s_n	s_g
1	1.9	4.4	0.4	-0.1	6.7	95	977.6	-	8.0	1.0	3	7.8	-	-
2	3.4	4.9	0.9	0.3	6.8	88	974.3	0.3	5.3	9.0	12	-	-	-
3	3.9	5.1	3.3	2.6	7.2	88	975.1	-	7.5	7.4	12	-	-	-
4	3.2	5.4	1.0	-1.0	6.6	86	985.5	4.1	6.1	4.3	8	-	-	-
5	2.8	4.3	1.1	0.1	6.7	90	985.1	-	7.6	6.6	12	-	-	-
6	3.9	6.2	1.2	0.6	7.1	87	976.7	8.1	4.6	5.3	12	3.8	-	-
7	1.3	2.7	-1.5	-4.0	5.7	86	982.1	4.4	4.9	3.9	6	1.0	1	•
8	2.0	3.1	0.7	-0.9	6.1	87	975.1	1.1	6.0	5.6	10	0.0	1	•
9	1.5	2.7	0.4	-1.4	6.0	89	983.6	0.7	6.1	3.8	5	-	-	-
10	1.2	1.9	-0.3	-2.4	6.0	90	985.0	-	6.5	2.4	4	0.3	-	-
11	-0.2	1.4	-1.5	-3.3	5.7	94	990.4	-	7.5	0.9	2	-	-	-
12	-1.1	1.5	-4.2	-5.3	4.1	75	981.7	7.2	2.0	6.8	12	-	-	-
13	-0.4	0.6	-2.4	-3.0	5.3	89	977.2	0.2	6.8	4.3	8	0.0	-	-
14	-0.3	0.6	-1.3	-2.9	5.1	86	988.4	-	7.4	1.6	4	0.0	-	-
15	-4.0	-0.6	-8.4	-10.2	4.1	90	990.4	-	3.6	0.6	3	-	-	-
16	-0.5	-0.1	-4.1	-5.2	5.2	88	979.0	-	8.0	3.5	10	-	-	-
17	-1.0	0.3	-2.2	-2.1	5.1	90	969.7	-	8.0	1.9	6	6.3	-	-
18	-6.7	-1.5	-13.4	-17.9	3.0	77	978.6	6.5	2.8	4.5	10	-	5	2.9
19	-11.5	-5.7	-19.0	-21.5	2.2	21	986.0	3.5	3.4	0.9	4	0.0	5	•
20	-3.7	-0.4	-5.8	-7.8	4.0	85	990.1	3.3	7.0	1.0	3	0.0	5	2.8
21	-1.2	1.7	-7.5	-10.4	5.1	91	991.6	-	7.8	2.3	8	0.1	5	•
22	2.2	3.1	1.1	-0.5	6.1	85	989.8	-	7.4	5.4	7	-	4	•
23	2.0	2.9	1.2	0.8	5.9	84	989.5	-	7.9	4.4	6	-	-	-
24	1.7	2.6	1.0	0.0	5.5	80	982.7	0.3	7.4	5.5	10	0.2	-	-
25	0.9	2.8	-0.1	-1.4	5.5	85	976.7	0.2	6.4	6.9	8	2.9	1	•
26	0.0	1.4	-2.6	-3.7	5.5	90	979.2	0.4	7.3	4.8	10	5.1	4	•
27	3.0	4.3	-0.1	-0.2	6.9	91	983.8	-	7.4	3.8	6	0.3	5	2.8
28	1.3	4.8	-0.9	-3.3	6.0	89	988.6	4.7	1.5	1.9	5	-	1	•
29	-0.2	4.4	-2.9	-5.4	5.2	87	985.8	6.2	0.1	1.3	3	-	-	-
30	-0.8	0.4	-2.7	-5.1	5.2	90	987.8	-	4.9	3.0	7	-	-	-
31	1.5	2.9	-0.8	-1.7	5.5	80	982.3	-	7.3	3.9	8	1.1	-	-

KATOWICE

Dni	Temperatura powietrza T	Max.	Min	T_g	Prężność pary wodnej e	Wilgotność względna U	Ciśnienie atmosferyczne P	Usłonecznienie S	Zachmurzenie N	Wiatr v	v_{max}	Opad R_d	Śnieg s_c	s_d
1	4.8	8.3	1.8	-0.7	7.7	90	981.6	0.0	7.1	1.3	3	0.0	-	-
2	5.6	11.1	2.1	0.0	7.3	81	980.4	1.4	4.1	2.5	6	-	-	-
3	3.5	7.4	-0.6	-2.2	6.9	88	979.7	-	6.6	1.6	4	0.0	-	-
4	3.8	5.6	1.4	0.2	6.7	83	984.2	0.5	7.0	4.5	6	0.3	-	-
5	2.5	4.3	0.5	-0.9	6.4	89	987.6	-	7.8	5.6	8	1.3	-	-
6	3.9	6.0	2.8	1.5	6.6	81	978.1	-	6.6	6.9	9	4.9	-	-
7	0.4	3.5	-0.7	-2.3	5.5	88	984.7	0.0	6.8	4.3	6	0.0	-	-
8	2.1	3.6	-0.6	-1.7	5.3	76	977.0	0.3	7.3	6.9	9	0.1	1	•
9	1.9	3.1	0.2	-0.3	5.6	80	986.8	0.3	7.6	5.0	7	0.0	-	-
10	1.6	3.0	-0.1	-1.6	5.9	85	987.7	-	6.4	4.3	6	1.8	-	-
11	-1.2	3.9	-4.1	-6.7	4.5	79	995.1	5.7	1.0	1.1	2	-	-	-
12	-2.2	3.6	-6.2	-8.1	4.2	80	987.4	6.8	0.4	1.9	5	0.1	-	-
13	-0.4	2.3	-5.6	-7.3	4.9	83	991.4	3.5	6.2	4.0	6	0.2	-	-
14	-0.4	1.1	-1.5	-3.9	5.2	87	991.7	-	7.0	2.1	3	0.2	1	•
15	-4.0	0.4	-6.3	-9.9	3.9	86	995.1	3.9	0.5	0.9	2	-	-	-
16	-3.0	-0.5	-7.3	-9.3	4.5	91	984.1	0.5	4.1	1.0	2	0.2	-	-
17	-0.4	1.0	-0.9	-0.9	5.3	89	975.6	-	8.0	2.3	4	5.0	-	-
18	-5.7	-0.7	-12.5	-20.1	3.1	79	980.2	2.6	4.4	2.9	5	0.8	12	1.8
19	-11.4	-6.3	-19.6	-23.5	2.0	74	989.0	4.6	2.0	2.5	5	0.2	10	•
20	-3.1	-2.3	-6.4	-6.5	4.1	84	993.0	-	7.8	3.1	5	0.0	9	1.8
21	-1.5	0.6	-3.8	-4.7	4.9	88	994.2	-	8.0	3.6	5	0.0	8	•
22	2.2	2.6	0.0	-0.2	6.4	90	991.9	-	8.0	6.0	8	0.7	6	•
23	1.9	3.0	1.5	0.5	6.1	86	992.7	-	7.9	4.4	6	0.0	-	-
24	1.5	2.5	0.6	-0.4	5.5	80	996.0	-	7.6	6.0	8	1.9	-	-
25	0.2	1.1	-1.2	-2.0	5.5	90	979.4	0.1	7.3	5.4	7	5.4	4	•
26	-0.6	0.6	-1.8	-2.7	5.2	89	981.3	-	7.6	6.4	8	8.0	12	2.3
27	3.6	4.9	-0.8	-1.3	7.5	94	985.5	-	8.0	5.3	7	4.2	14	3.7
28	2.3	5.3	0.4	-1.3	6.3	87	991.6	5.3	1.9	3.3	5	-	-	-
29	2.6	5.4	0.0	-2.9	5.7	78	989.6	5.5	2.6	5.3	8	-	-	-
30	-1.6	0.3	-2.0	-3.2	5.3	97	991.9	-	8.0	2.6	4	-	-	-
31	-3.1	1.6	-1.9	-2.3	5.3	87	986.8	0.8	6.3	6.6	9	-	-	-

RZESZÓW - JASIONKA

Dni	Temperatura powietrza T	Max.	Min	T_g	Prężność pary wodnej e	Wilgotność względna U	Ciśnienie atmosferyczne P	Usłonecznienie S	Zachmurzenie N	Wiatr v	v_{max}	Opad R_d	Śnieg s_c	s_d
1	6.1	10.1	1.5	-2.2	7.1	75	992.9	3.1	2.4	4.0	7	-	-	-
2	0.5	9.6	-1.9	-3.7	4.0	95	993.5	3.6	3.4	4.1	6	-	-	-
3	3.1	7.6	-1.6	-3.5	4.0	80	992.3	4.4	3.5	5.0	8	-	-	-
4	3.7	4.9	3.0	0.2	7.1	89	998.4	-	5.9	4.5	6	0.0	-	-
5	3.0	4.2	0.9	-0.3	6.3	83	996.1	-	7.1	6.6	8	3.0	-	-
6	3.6	5.8	2.4	0.9	6.9	87	985.5	0.1	7.9	9.6	12	4.5	-	-
7	0.9	3.0	0.1	-1.1	5.7	88	992.2	2.1	6.1	6.8	5	1.6	1	•
8	1.3	3.3	-1.2	-2.1	5.9	87	994.7	0.2	7.9	7.5	9	1.9	3	•
9	1.4	2.8	-0.5	-2.1	5.8	84	994.6	3.5	4.8	7.0	8	0.0	-	-
10	3.1	4.3	1.9	0.9	6.3	83	995.6	-	7.6	8.3	11	0.2	-	-
11	-2.7	2.9	-4.4	-7.8	4.5	91	1005.1	6.4	0.3	2.8	5	-	-	-
12	-2.9	2.0	-7.6	-10.8	3.5	73	1000.3	6.7	0.0	2.9	5	-	-	-
13	-0.5	1.9	-3.9	-9.2	4.3	73	992.5	-	4.9	3.0	4	0.0	-	-
14	-0.1	1.4	-1.9	-3.5	5.8	95	1001.4	-	7.4	4.1	5	-	-	-
15	-3.4	0.9	-5.7	-10.0	4.2	90	1006.0	5.2	3.1	1.5	4	-	-	-
16	-1.2	1.8	-6.8	-11.4	4.6	82	995.7	5.4	3.3	5.6	8	0.5	-	-
17	0.4	1.2	-0.2	-1.4	5.9	93	994.8	-	8.0	3.6	6	9.7	-	-
18	-6.2	0.1	-11.6	-14.4	4.0	96	987.9	-	6.1	6.1	9	1.7	17	1.0
19	-15.6	-10.4	-26.0	-31.4	1.5	85	999.3	5.9	2.4	2.8	6	0.9	25	•
20	-4.8	-2.8	-10.4	-12.7	3.9	91	1001.0	2.0	5.8	4.3	7	0.3	24	1.0
21	-1.8	0.5	-9.5	-13.1	5.0	91	1003.0	-	7.9	5.6	9	0.0	24	•
22	2.5	2.8	0.5	-0.2	6.8	93	998.2	-	8.0	7.9	9	0.0	17	1.8
23	2.6	3.2	1.9	0.8	6.7	90	1001.4	-	8.0	4.6	5	0.0	4	•
24	2.3	3.6	1.1	-0.5	5.9	81	995.8	-	7.5	4.8	6	0.3	-	-
25	0.8	2.4	0.2	-2.1	5.8	91	988.6	0.4	5.9	5.5	8	5.0	-	-
26	-1.3	0.9	-2.8	-4.6	5.2	93	990.0	4.8	6.3	4.6	6	2.5	9	3.2
27	2.5	4.0	-2.2	-3.1	7.2	98	992.9	-	8.0	3.1	6	0.7	6	3.9
28	3.6	6.0	1.8	0.0	7.0	89	1000.7	3.2	4.0	3.0	6	0.0	-	-
29	2.4	5.1	1.3	-0.7	6.1	84	999.6	6.6	1.0	5.5	7	-	-	-
30	0.3	2.8	-2.5	-1.4	6.0	95	1002.2	1.0	5.8	2.4	5	-	-	-
31	-0.6	1.1	-4.4	-5.6	5.2	89	997.5	1.4	5.0	4.5	7	-	-	-

RACIBÓRZ

Dni	Temperatura powietrza T	Max.	Min	T_g	Prężność pary wodnej e	Wilgotność względna U	Ciśnienie atmosferyczne P	Usłonecznienie S	Zachmurzenie N	Wiatr v	v_{max}	Opad R_d	Śnieg s_c	s_d
1	4.6	7.2	3.2	0.4	7.9	93	993.2	•	7.0	0.6	1	0.1	-	-
2	5.7	10.2	2.5	-0.5	7.5	82	991.4	•	4.8	2.3	5	-	-	-
3	5.9	7.3	5.0	1.9	7.7	83	991.0	•	7.0	4.0	5	0.5	-	-
4	4.2	6.8	2.4	-1.7	6.8	83	1000.8	•	5.4	2.4	5	0.1	-	-
5	3.8	5.1	1.7	-2.0	6.7	84	1000.0	•	7.9	3.6	6	0.2	-	-
6	4.9	7.5	3.4	1.4	7.0	88	990.8	•	5.6	7.0	13	1.1	-	-
7	1.1	3.4	0.0	-3.3	5.7	86	997.3	•	5.9	3.3	5	-	1	•
8	3.0	5.3	0.0	-1.1	5.7	75	990.0	•	5.9	6.6	8	0.3	-	-
9	2.4	5.0	1.3	-1.5	5.8	80	998.8	•	5.5	3.1	7	0.0	-	-
10	1.7	3.1	-1.0	-6.1	6.4	92	1000.0	•	5.9	3.9	5	1.6	-	-
11	-0.8	4.0	-2.7	-6.0	5.6	96	1006.5	•	5.6	0.1	1	-	-	-
12	-0.4	3.4	-4.0	-7.1	4.6	80	999.2	•	2.0	2.0	5	0.0	-	-
13	0.8	1.9	-0.1	-1.9	5.5	85	993.4	•	4.9	3.1	4	0.1	-	-
14	0.3	1.3	0.1	-1.6	5.7	90	1003.7	•	7.3	1.0	3	-	-	-
15	-2.7	0.5	-5.2	-9.0	4.6	91	1006.8	•	2.3	0.5	4	-	-	-
16	-0.5	1.7	-4.2	-8.4	5.2	88	995.5	•	4.4	2.9	6	0.0	-	-
17	3.2	1.6	-0.4	-0.6	5.5	89	995.3	•	8.0	1.4	2	13.2	-	-
18	-6.0	-6.3	-9.4	-17.4	3.5	84	992.4	•	4.3	1.6	3	1.0	15	4.0
19	-13.6	-8.2	-20.5	-28.0	2.0	87	1001.3	•	2.8	1.4	2	0.7	15	•
20	-2.6	-1.4	-10.4	-11.5	4.5	89	1005.2	•	7.6	1.5	3	0.1	15	2.0
21	-1.6	0.5	-5.9	-7.6	4.9	90	1006.5	•	7.5	1.1	2	1.3	13	•
22	1.9	1.4	-2.4	-4.4	6.7	83	1004.2	•	6.8	1.4	2	-	10	•
23	2.2	1.7	0.4	-0.1	6.4	89	1004.8	•	8.0	2.4	4	-	4	4.7
24	2.3	3.1	1.6	-0.9	5.7	80	998.3	•	6.6	4.3	5	-	4	•
25	1.9	3.0	1.2	-1.1	5.7	81	992.2	•	6.5	2.6	5	2.5	2	•
26	0.5	2.1	-0.8	-2.8	5.7	89	994.1	•	7.0	3.1	5	4.1	4	•
27	4.2	5.7	0.5	0.0	7.6	93	997.9	•	8.0	4.0	6	0.7	2	•
28	2.2	5.7	-0.2	-4.0	6.3	88	1003.2	•	8.0	1.4	4	-	-	-
29	1.7	3.9	-0.5	-3.4	5.9	86	1001.2	•	1.0	2.8	5	-	-	-
30	-1.0	0.5	-2.3	-3.9	5.4	95	1003.8	•	4.3	2.1	4	-	-	-
31	0.3	3.1	-0.9	-2.9	5.4	87	998.6	•	4.6	4.9	7	-	-	-

KRAKÓW - BALICE

Dni	Temperatura powietrza T	Max.	Min	T_g	Prężność pary wodnej e	Wilgotność względna U	Ciśnienie atmosferyczne P	Usłonecznienie S	Zachmurzenie N	Wiatr v	v_{max}	Opad R_d	Śnieg s_c	s_d
1	4.3	9.3	0.7	-2.7	7.5	91	997.8	1.4	6.1	2.0	3	-	-	-
2	4.0	7.5	1.5	-0.4	7.5	91	997.4	2.2	6.6	1.4	3	-	-	-
3	3.1	6.4	-0.7	-3.3	6.8	89	996.2	-	4.0	1.1	2	-	-	-
4	3.9	6.3	1.9	-0.3	7.1	87	994.8	0.6	6.3	3.1	5	0.0	-	-
5	3.0	3.7	0.9	-1.7	6.5	95	993.3	-	7.1	6.4	8	0.7	-	-
6	4.4	6.6	3.2	0.9	6.8	80	993.9	-	7.3	7.5	9	2.8	-	-
7	1.0	3.2	0.3	-1.6	5.4	82	990.6	-	7.4	5.0	8	0.5	-	-
8	2.1	3.8	0.0	-2.4	5.7	80	982.8	0.3	6.4	7.3	8	0.1	-	-
9	1.9	4.0	-0.3	-3.0	5.8	92	992.3	1.5	4.9	4.4	6	0.0	-	-
10	2.2	2.9	1.7	-0.7	6.2	86	993.2	-	5.9	5.1	7	1.7	-	-
11	-1.6	2.4	-4.1	-7.7	4.7	86	1008.7	4.3	0.6	0.6	1	-	-	-
12	-3.5	1.2	-7.2	-10.2	4.3	91	994.1	4.4	0.3	0.6	1	-	-	-
13	-2.4	0.8	-6.8	-9.9	4.8	82	987.9	-	4.8	1.0	3	0.2	-	-
14	-0.4	1.0	-1.5	-3.7	5.4	91	997.5	-	7.3	1.9	3	0.0	-	-
15	-5.2	-1.1	-7.9	-11.1	3.8	91	1001.1	2.5	1.0	0.0	0	-	-	-
16	-3.0	-0.1	-4.6	-11.3	4.5	95	990.6	3.0	3.4	0.5	1	0.0	-	-
17	-0.4	0.3	-0.7	-1.6	5.7	97	988.2	-	8.0	2.1	5	6.3	3	•
18	-7.0	-0.5	-13.1	-19.9	3.4	82	995.4	-	5.1	3.0	7	0.9	18	1.5
19	-15.7	-8.3	-22.9	-26.7	1.7	86	995.1	4.3	1.9	1.1	4	0.2	20	•
20	-3.6	-1.9	-10.3	-11.0	4.1	86	998.2	-	7.3	2.5	4	0.0	18	2.1
21	-1.3	0.7	-4.4	-7.0	5.1	90	999.8	-	7.9	3.5	8	0.0	14	•
22	2.3	2.5	0.5	-0.1	6.5	91	996.9	-	8.0	5.6	7	0.2	11	•
23	2.2	2.9	1.5	0.1	6.3	89	998.3	-	8.0	4.0	5	0.8	3	•
24	1.9	4.1	1.5	-0.5	5.8	83	991.6	0.5	7.3	3.6	6	0.3	[illegible]	•
25	1.0	2.4	0.0	-2.6	5.7	88	986.3	-	7.6	4.4	6	1.6	3	•
26	-0.5	1.0	-2.2	-3.9	5.3	90	987.6	0.9	7.1	3.4	8	3.6	8	•
27	3.1	5.4	-0.5	-2.5	7.5	98	991.3	-	7.9	4.0	6	3.4	4	•
28	2.5	4.2	1.1	-2.4	6.5	88	997.2	3.3	2.3	2.6	5	-	[illegible]	•
29	0.8	5.7	-2.2	-4.2	5.6	87	995.0	5.3	1.8	1.6	3	-	-	-
30	-1.5	1.0	-2.3	-2.6	5.4	98	997.8	-	8.0	1.6	3	-	-	-
31	0.1	3.1	-2.9	-5.7	5.6	90	992.0	2.4	5.1	3.0	5	-	-	-

Tablica II

TARNÓW

Dzień	TEMPERATURA POWIETRZA				PREŻNOŚĆ PARY WODNEJ	WILGOTNOŚĆ WZGLĘDNA	CIŚNIENIE ATMOSFERYCZNE	USŁONECZNIENIE	ZACHMURZENIE	WIATR		OPAD	ŚNIEG	
	T	Max	Min	T_g	e	U	P	S	N	v	v_{max}	R_d	s_n	s_g
1	6.8	11.5	3.5	1.4	8.7	87	991.2	4.9	6.9	1.8	3	–	–	–
2	6.8	11.0	0.0	− 2.5	8.8	85	991.1	5.8	2.9	2.1	4	–	–	–
3	4.8	9.0	4.3	0.2	7.5	92	990.0	2.6	2.5	2.5	4	–	–	–
4	6.1	9.2	2.3	− 1.8	7.1	87	987.8	–	6.6	2.3	4	0.2	–	–
5	3.5	4.6	2.4	0.7	7.0	90	986.1	–	6.3	4.3	7	3.3	–	–
6	4.5	6.7	1.4	0.5	7.4	87	985.5	–	7.6	5.9	10	1.8	–	–
7	1.2	3.9	0.2	− 0.8	6.9	88	992.6	0.3	6.8	4.0	5	0.5	–	–
8	2.3	4.1	− 0.3	− 1.2	6.2	86	986.5	0.5	7.6	4.6	7	0.1	–	–
9	2.1	3.9	− 0.7	− 2.5	6.1	86	994.9	1.1	6.1	4.8	7	–	–	–
10	1.1	4.9	− 2.2	0.4	6.5	85	995.7	–	6.1	4.9	7	0.6	–	–
11	− 2.4	3.1	− 5.3	− 5.3	4.6	89	1004.5	3.9	0.1	0.6	1	–	–	–
12	− 2.4	2.3	− 6.1	− 8.6	3.7	74	998.2	7.8	0.0	1.6	3	–	–	–
13	− 0.9	1.3	− 3.0	− 7.5	4.5	79	991.0	–	3.8	0.9	3	0.2	–	–
14	0.3	1.4	− 2.1	− 6.4	5.4	88	1000.8	–	7.6	2.3	4	0.0	–	–
15	− 4.4	0.7	− 7.1	−10.4	3.9	85	1004.9	4.1	0.0	0.5	1	–	–	–
16	− 1.5	1.7	− 6.5	− 9.7	4.3	78	994.0	4.6	3.8	1.8	3	0.7	–	–
17	0.4	2.3	− 0.7	− 0.5	5.3	85	993.1	–	8.0	2.3	5	9.2	–	–
18	− 6.5	− 0.1	−14.0	− 0.3	3.6	90	987.8	–	5.8	4.0	7	3.7	10	•
19	−14.0	− 9.1	−21.1	−27.7	1.7	80	998.4	3.4	2.5	3.5	3	0.8	21	1.0
20	− 3.6	− 1.9	−11.5	−11.7	4.2	90	1001.0	–	7.9	2.4	4	0.9	23	1.0
21	− 1.2	1.2	− 4.0	− 4.4	4.9	86	1002.7	–	8.0	3.6	6	0.0	22	•
22	2.7	3.5	0.9	0.5	6.6	88	998.9	–	8.0	6.4	8	0.1	16	•
23	3.1	3.9	2.4	1.9	6.4	84	1001.2	–	8.0	4.5	6	0.0	4	•
24	2.8	4.8	1.6	− 0.1	5.4	72	995.2	–	6.3	3.3	7	0.2	–	–
25	1.4	2.8	0.1	− 0.5	5.5	81	988.5	0.6	7.4	5.0	8	1.9	–	–
26	− 0.4	1.6	− 1.5	− 1.5	5.2	87	989.7	1.7	7.1	3.9	7	2.0	2	•
27	3.8	5.4	− 1.3	− 1.3	7.6	95	993.1	–	4.0	4.5	6	1.3	–	–
28	3.5	7.0	0.2	− 2.8	6.5	83	1000.3	6.0	1.8	2.1	5	–	–	–
29	2.4	4.7	− 0.4	− 2.8	5.6	77	998.4	6.9	1.0	1.8	4	–	–	–
30	− 1.4	1.5	− 2.2	− 1.5	5.3	97	1001.3	–	8.0	1.3	4	–	–	–
31	− 0.7	1.9	− 3.1	− 1.5	5.0	87	996.5	3.2	5.3	1.5	3	–	–	–

ALEKSANDROWICE

Grudzień 1975

Dzień	TEMPERATURA POWIETRZA				PREŻNOŚĆ PARY WODNEJ	WILGOTNOŚĆ WZGLĘDNA	CIŚNIENIE ATMOSFERYCZNE	USŁONECZNIENIE	ZACHMURZENIE	WIATR		OPAD	ŚNIEG	
	T	Max	Min	T_g	e	U	P	S	N	v	v_{max}	R_d	s_n	s_g
1	6.9	10.4	4.5	3.8	8.3	83	987.7	1.3	5.8	2.0	4	–	–	–
2	6.5	12.6	0.9	− 1.9	7.1	75	986.4	5.1	4.5	3.3	8	–	–	–
3	6.8	9.6	5.6	1.5	6.9	78	985.9	0.1	6.6	2.1	6	–	–	–
4	3.8	7.3	2.8	1.5	6.4	80	975.4	0.0	7.5	3.5	9	0.2	–	–
5	2.8	3.7	1.6	0.4	6.0	81	974.4	–	7.5	8.3	10	0.6	–	–
6	4.0	6.2	0.5	0.3	6.5	80	965.2	–	7.6	9.1	14	3.6	–	–
7	− 0.2	2.1	− 1.4	− 1.6	5.2	87	971.3	0.3	6.5	6.0	7	0.4	–	–
8	1.6	3.4	− 1.4	− 2.4	5.2	75	983.9	1.5	7.4	7.5	10	0.3	–	–
9	1.4	3.3	0.1	0.0	5.0	75	973.1	1.3	6.4	5.3	8	–	–	–
10	2.4	3.8	1.0	− 0.1	5.8	80	974.0	–	5.6	6.0	9	0.6	–	–
11	− 1.6	2.3	− 3.6	− 6.8	4.9	89	980.4	3.7	2.9	1.0	3	–	–	–
12	− 0.8	4.6	− 6.0	− 9.5	4.0	71	971.2	7.1	0.1	2.0	4	–	–	–
13	0.6	3.6	− 1.4	− 7.1	4.8	76	967.2	3.7	7.9	3.1	6	0.8	–	–
14	− 0.9	0.3	− 1.0	− 1.0	5.1	88	977.6	–	7.8	2.1	3	0.2	–	–
15	− 3.6	0.4	− 9.6	−11.4	4.0	85	980.5	5.1	1.8	1.3	2	–	–	–
16	− 0.3	3.8	− 6.9	− 9.0	4.7	78	969.4	3.5	4.1	2.8	4	–	–	–
17	− 3.6	3.5	− 1.8	− 1.2	5.6	95	959.1	–	8.0	2.8	6	26.2	–	–
18	− 5.3	− 1.5	−12.5	− 5.6	3.4	86	955.3	–	6.0	2.5	8	8.6	25	1.0
19	−12.6	− 8.7	−20.0	−29.0	1.8	77	974.7	4.7	1.8	2.3	7	0.3	34	•
20	− 4.4	− 2.9	−10.3	−13.8	3.9	85	979.8	–	8.0	3.1	7	0.3	34	1.0
21	− 0.9	2.1	− 4.8	− 7.8	4.8	83	980.6	–	8.0	3.6	7	0.2	33	•
22	3.6	4.3	1.4	− 0.5	6.6	86	978.5	–	7.9	6.3	8	0.3	26	1.0
23	2.0	3.7	1.0	0.2	6.0	85	979.2	–	8.0	4.1	6	–	13	3.0
24	1.8	3.1	1.2	− 1.5	5.4	78	972.6	–	8.0	5.6	7	0.1	12	2.0
25	0.9	1.7	0.0	− 3.0	5.1	78	966.5	0.9	7.8	9.4	10	1.9	12	3.5
26	− 0.7	1.3	− 2.4	− 2.5	5.2	88	967.9	0.1	7.9	7.9	12	9.6	17	•
27	2.8	3.5	− 0.1	− 0.6	7.0	93	972.6	–	8.0	7.3	10	2.3	14	4.1
28	3.2	6.1	− 0.2	− 5.5	6.0	78	977.6	7.0	0.9	1.5	4	–	10	3.2
29	2.9	4.9	− 0.6	− 3.5	5.5	75	975.1	6.8	2.3	2.4	7	–	7	3.5
30	− 1.5	− 0.5	− 5.3	− 6.1	4.5	94	977.7	–	4.4	0.6	1	–	5	•
31	0.8	4.3	− 6.8	− 7.5	4.8	80	972.6	4.7	2.3	4.4	13	–	4	•

PRZEMYŚL

Dzień	TEMPERATURA POWIETRZA				PREŻNOŚĆ PARY WODNEJ	WILGOTNOŚĆ WZGLĘDNA	CIŚNIENIE ATMOSFERYCZNE	USŁONECZNIENIE	ZACHMURZENIE	WIATR		OPAD	ŚNIEG	
	T	Max	Min	T_g	e	U	P	S	N	v	v_{max}	R_d	s_n	s_g
1	3.3	10.4	− 0.1	− 1.1	6.4	83	984.7	0.8	5.6	1.8	5	–	–	–
2	− 1.0	2.3	− 3.1	− 3.1	5.6	99	995.6	4.2	5.4	2.5	4	–	–	–
3	0.9	7.1	− 2.9	− 2.5	5.5	86	994.3	1.2	5.8	3.3	5	–	–	–
4	3.6	5.0	2.1	− 0.4	6.3	80	999.2	–	5.1	4.6	9	0.0	–	–
5	2.5	3.4	1.4	0.4	5.9	82	996.5	–	8.0	7.5	9	1.8	–	–
6	2.7	4.7	1.7	0.9	6.3	84	995.8	–	7.6	7.8	9	6.9	–	–
7	0.4	3.4	− 0.1	− 0.8	5.4	87	982.3	0.5	6.5	6.6	9	0.1	1	•
8	0.4	1.2	− 1.3	− 1.1	5.4	85	975.3	–	6.3	8.6	9	1.7	1	•
9	0.8	4.7	− 1.2	− 2.6	5.1	79	984.9	4.3	5.3	7.8	9	0.0	2	•
10	1.7	2.6	0.7	0.7	5.4	79	985.7	–	7.1	8.3	9	1.7	2	•
11	− 1.7	1.8	− 3.1	− 4.2	4.2	79	995.2	5.9	0.1	4.3	5	–	–	–
12	− 2.8	2.1	− 7.3	− 8.1	3.7	74	991.0	5.9	0.0	2.6	4	–	–	–
13	− 2.3	1.1	− 6.3	− 9.0	4.2	80	983.3	–	4.5	3.0	6	0.1	–	–
14	− 0.3	0.8	− 0.6	− 0.9	5.5	92	981.5	–	7.9	3.8	5	0.0	–	–
15	− 3.4	0.2	− 5.2	− 8.1	3.9	83	986.2	3.5	3.6	1.5	4	–	–	–
16	− 1.3	2.9	− 7.1	− 8.1	4.3	76	986.5	5.4	2.6	4.8	8	0.9	–	–
17	0.7	2.2	− 0.6	− 0.3	5.5	86	975.2	–	8.0	4.8	9	10.5	–	–
18	− 5.1	− 0.2	− 8.5	− 9.5	4.1	94	978.9	–	8.4	7.0	9	8.2	24	0.9
19	−14.9	− 8.1	−19.3	−23.3	1.8	87	989.0	5.0	1.9	4.8	8	0.6	32	1.2
20	− 5.4	− 3.6	−11.7	−11.2	3.6	86	990.6	2.9	5.1	5.3	9	0.3	34	1.0
21	− 3.4	− 1.4	− 7.1	− 8.7	4.3	89	993.0	–	8.0	6.4	9	0.0	34	•
22	2.1	4.0	− 1.4	− 1.3	4.3	88	987.4	–	7.9	10.3	14	0.0	23	•
23	2.2	3.6	1.3	1.3	6.3	89	991.4	–	8.0	7.0	9	0.0	16	1.9
24	1.6	3.0	0.3	− 0.7	5.2	76	986.7	0.2	7.1	7.3	9	0.1	7	3.1
25	− 0.1	1.2	− 0.9	− 2.6	5.2	85	979.4	0.5	5.6	7.5	9	1.8	7	2.9
26	− 1.9	− 0.4	− 3.3	− 4.6	4.5	84	980.4	3.1	6.5	6.3	8	2.6	12	•
27	1.3	4.8	− 2.9	− 2.9	6.8	95	983.2	–	7.9	8.4	9	0.8	10	2.6
28	1.4	5.5	− 2.9	1.6	6.4	82	990.7	1.8	4.0	7.6	9	–	8	2.8
29	3.6	6.3	1.5	0.6	5.6	72	988.9	5.8	0.0	6.0	10	–	–	–
30	0.9	3.9	− 0.4	− 2.3	5.5	84	992.6	3.0	3.1	4.3	8	–	–	–
31	− 0.2	2.8	− 1.8	− 3.0	4.7	77	987.9	5.4	0.1	6.5	10	–	–	–

NOWY SĄCZ

Dzień	TEMPERATURA POWIETRZA				PREŻNOŚĆ PARY WODNEJ	WILGOTNOŚĆ WZGLĘDNA	CIŚNIENIE ATMOSFERYCZNE	USŁONECZNIENIE	ZACHMURZENIE	WIATR		OPAD	ŚNIEG	
	T	Max	Min	T_g	e	U	P	S	N	v	v_{max}	R_d	s_n	s_g
1	4.3	12.4	3.5	− 1.4	7.7	82	981.0	5.2	2.9	0.5	2	–	–	–
2	5.3	12.2	− 1.3	− 4.4	6.7	77	981.2	5.8	2.5	2.5	7	–	–	–
3	5.3	9.6	3.6	− 0.6	6.5	69	979.9	1.1	3.8	2.8	5	–	–	–
4	2.4	4.2	1.0	− 3.1	6.5	78	987.8	–	5.8	0.8	2	0.1	–	–
5	1.7	4.9	1.5	− 2.1	6.0	79	986.6	–	6.1	4.4	6	0.1	–	–
6	4.6	6.3	3.6	1.6	6.5	76	976.5	–	7.3	6.5	8	3.0	–	–
7	3.8	3.6	0.2	− 1.2	5.2	80	982.6	2.1	6.0	4.4	8	0.2	2	•
8	2.9	3.9	− 0.4	− 2.2	5.4	76	975.5	0.9	7.4	5.6	9	0.0	–	–
9	2.2	4.1	0.2	− 2.3	5.0	73	985.1	3.7	5.4	4.8	8	–	–	–
10	3.5	4.7	1.4	− 1.7	6.2	78	986.1	0.2	6.8	3.1	7	0.2	–	–
11	− 0.9	4.1	− 3.3	− 7.2	4.6	81	993.7	5.0	1.4	0.0	0	–	–	–
12	− 3.9	2.3	− 4.7	− 9.7	3.8	80	978.2	5.4	0.0	0.0	0	–	–	–
13	− 1.7	1.2	− 3.3	− 7.7	4.7	85	980.8	–	5.6	0.0	0	–	–	–
14	− 0.6	1.4	− 3.4	− 7.0	5.1	88	990.2	–	7.6	1.0	3	0.0	–	–
15	− 2.9	0.8	− 6.9	−10.5	4.0	82	994.3	5.1	1.6	0.0	0	–	–	–
16	− 1.7	3.7	− 7.0	− 9.7	4.5	83	984.0	3.3	3.3	1.5	4	–	–	–
17	0.3	3.1	− 0.5	− 3.9	5.6	90	972.4	–	7.5	0.3	1	22.4	–	–
18	− 5.0	0.0	− 7.5	− 8.3	4.0	91	976.9	–	7.0	2.5	5	6.0	26	1.2
19	−14.5	− 7.4	−25.3	−30.6	1.3	87	988.4	–	1.0	0.0	0	1.8	33	0.9
20	− 1.6	2.2	−17.5	−19.1	4.1	88	990.4	–	7.9	1.6	4	0.3	34	0.9
21	− 2.8	1.0	− 9.2	−12.5	4.2	83	993.1	–	7.9	1.4	4	–	35	•
22	3.8	4.5	0.5	− 4.2	6.5	80	989.8	–	7.9	3.9	4	0.0	25	1.1
23	2.9	4.7	2.1	0.9	6.4	85	991.6	–	8.0	1.5	4	–	15	2.3
24	2.4	3.5	2.0	0.2	5.3	73	985.7	0.5	6.5	2.3	5	0.0	9	3.6
25	0.6	2.3	− 0.4	− 3.1	5.3	84	979.1	–	7.3	2.4	6	2.3	8	3.5
26	− 0.3	1.1	− 1.8	− 4.6	4.9	81	980.0	–	7.5	3.1	5	1.9	13	•
27	4.1	5.8	− 1.5	− 2.4	7.5	95	983.7	–	8.0	4.1	6	6.7	7	3.0
28	3.0	6.2	− 1.2	− 3.2	6.1	81	990.7	6.0	2.0	0.4	2	–	–	–
29	0.8	4.4	− 3.1	− 4.3	5.2	91	990.0	6.4	0.9	0.3	2	–	–	–
30	1.9	3.8	− 4.2	− 6.3	4.9	92	991.2	5.8	1.0	0.0	0	–	–	–
31	2.4	0.6	− 4.8	− 7.3	4.6	90	986.3	3.5	1.4	0.5	2	–	–	–

Tablica II

LESKO

Grudzień 1975

Dni	Temperatura powietrza T	Max	Min	T_g	Prężność pary wodnej e	Wilgotność względna U	Ciśnienie atmosferyczne P	Usłonecznienie S	Zachmurzenie N	Wiatr v	v_{max}	Opad R_z	Śnieg s_n	s_g
1	7.0	10.2	4.8	1.7	7.0	70	973.5	0.3	5.9	2.3	7	–	–	–
2	5.6	11.8	0.7	- 1.7	6.4	72	973.7	5.6	3.8	2.8	8	–	–	–
3	5.4	6.7	3.9	0.3	6.1	69	973.0	3.6	3.3	7.6	9	0.0	–	–
4	3.3	5.2	2.4	1.5	6.3	81	978.3	–	8.9	4.3	8	0.0	–	–
5	1.5	3.2	0.6	- 1.0	5.7	84	978.5	–	7.6	6.8	9	1.0	–	–
6	1.8	3.2	0.8	1.0	5.8	83	966.1	–	8.0	8.3	9	5.6	–	–
7	- 0.5	2.2	- 1.0	- 1.8	4.9	84	971.6	0.1	7.5	5.9	8	0.6	7	1.1
8	- 0.1	1.2	- 2.0	- 5.5	4.7	77	969.5	0.1	7.0	8.0	12	2.1	5	•
9	0.4	3.0	- 1.0	- 2.2	4.5	73	974.5	3.8	6.6	6.3	8	–	8	•
10	0.9	2.2	0.0	- 2.0	4.9	75	975.9	–	7.5	4.3	8	1.1	4	•
11	- 3.2	1.4	- 6.5	- 8.8	4.0	85	983.9	4.4	8.9	1.0	3	–	2	•
12	- 5.9	1.2	-10.1	-11.8	3.1	78	979.6	6.5	0.0	0.8	2	–	2	•
13	- 1.6	1.3	- 7.0	- 9.6	4.1	74	971.9	–	4.6	1.5	6	0.0	2	•
14	- 0.6	0.5	- 0.9	- 2.2	5.0	85	980.2	–	8.0	1.5	2	0.0	2	•
15	- 4.0	0.9	- 8.2	- 9.1	3.7	81	984.6	4.0	3.0	0.9	2	–	2	•
16	- 8.1	0.7	-10.3	-11.7	3.9	79	975.8	4.7	3.5	5.5	12	0.0	2	•
17	0.1	1.5	- 0.5	- 1.1	4.5	87	963.3	–	7.6	2.3	6	32.0	2	•
18	- 4.6	0.1	- 7.7	- 8.0	4.0	89	964.8	–	7.0	3.9	6	14.0	30	1.3
19	-16.4	- 7.7	-22.1	-24.7	1.4	80	977.8	6.0	2.0	0.9	4	3.3	40	1.2
20	- 5.9	- 3.5	-17.7	-21.0	3.3	83	979.3	0.4	7.6	4.0	7	1.1	45	1.3
21	- 4.0	- 2.6	- 5.8	- 5.8	3.7	81	982.4	0.1	8.0	2.9	5	0.1	43	•
22	0.1	1.2	- 3.5	- 3.5	5.5	88	978.6	–	8.0	6.4	9	1.1	35	•
23	1.3	3.9	0.2	0.1	5.8	87	991.4	–	8.0	4.3	7	0.4	20	2.5
24	0.6	1.8	- 0.5	- 2.5	5.0	79	976.1	–	7.4	7.8	9	0.0	20	2.5
25	- 0.5	0.8	- 1.2	- 2.5	4.6	78	969.2	0.9	7.4	6.4	8	0.6	18	2.3
26	- 2.0	0.8	- 3.5	- 5.7	4.2	79	969.7	3.0	7.0	5.9	9	3.8	19	•
27	0.9	3.8	- 3.0	- 3.0	6.2	94	973.1	–	8.0	4.3	7	3.4	24	•
28	2.4	4.6	0.8	- 1.9	6.0	82	981.2	5.0	3.4	3.9	8	–	14	3.1
29	1.5	5.4	- 2.5	- 4.4	5.4	89	979.6	6.2	0.5	4.0	8	–	13	3.2
30	- 0.8	1.3	- 2.9	- 3.2	5.1	88	981.7	1.4	5.0	1.5	3	–	12	3.2
31	- 1.0	1.7	- 5.4	- 5.7	4.4	77	977.6	6.0	2.0	3.8	7	–	11	3.9

ZAKOPANE

Dni	Temperatura powietrza T	Max	Min	T_g	Prężność pary wodnej e	Wilgotność względna U	Ciśnienie atmosferyczne P	Usłonecznienie S	Zachmurzenie N	Wiatr v	v_{max}	Opad R_z	Śnieg s_n	s_g
1	5.9	10.1	2.1	- 2.2	6.5	72	916.2	2.3	5.4	2.9	6	–	5	3.6
2	5.3	10.7	- 0.7	- 3.8	6.0	73	916.0	4.7	3.8	2.8	6	–	–	–
3	3.3	8.9	- 0.6	- 4.1	5.2	70	914.8	–	3.9	1.4	3	–	–	–
4	0.1	3.2	- 2.3	- 7.1	5.1	83	922.2	–	5.5	1.9	4	–	–	–
5	0.5	2.8	- 2.2	- 6.4	4.7	74	921.6	–	4.5	3.5	6	0.0	–	–
6	1.1	4.4	- 1.3	- 2.2	5.2	78	912.5	–	7.6	5.5	8	11.3	–	–
7	- 4.4	- 1.2	- 5.8	- 8.6	4.0	89	917.1	–	6.5	2.0	4	1.8	18	•
8	- 2.4	- 0.5	- 8.6	-16.1	4.5	88	911.2	–	7.5	3.6	6	6.2	15	•
9	- 2.4	- 1.0	- 3.8	- 5.7	4.3	86	919.9	1.8	7.0	3.0	6	0.2	25	•
10	- 0.4	1.7	- 3.6	-12.2	4.9	83	920.8	0.1	5.1	2.5	9	0.7	24	1.0
11	- 6.4	0.8	- 8.8	-15.3	3.7	82	926.1	5.6	2.4	0.3	1	–	18	•
12	- 7.5	- 1.3	-10.4	-17.8	2.9	84	920.7	5.0	0.4	0.5	2	–	15	•
13	- 4.8	- 0.9	- 9.0	-16.6	3.7	87	914.2	0.3	5.5	0.5	2	–	14	•
14	- 3.3	- 2.6	- 6.3	-14.0	4.0	85	923.1	–	7.9	1.0	2	0.9	13	•
15	- 7.7	- 2.5	-12.0	-20.6	2.8	82	926.4	5.2	1.3	0.6	1	–	13	1.8
16	- 6.8	- 3.4	-10.0	-17.4	3.8	86	917.0	3.6	3.4	1.5	5	8.0	12	•
17	- 1.9	- 0.4	- 2.8	- 3.5	4.9	92	905.9	–	8.0	1.0	2	17.0	12	•
18	- 3.0	- 2.8	-11.6	- 6.1	3.2	90	909.8	–	7.8	1.0	2	6.1	33	1.6
19	-14.0	- 6.1	-20.0	-32.0	1.6	76	919.4	5.5	1.8	0.8	3	1.2	57	•
20	- 6.9	- 5.3	-11.2	-11.5	3.1	85	923.3	–	7.5	0.3	1	0.8	54	2.9
21	- 5.6	- 1.4	-13.4	-21.7	3.7	86	926.1	–	6.4	1.6	3	0.0	50	•
22	0.3	2.2	- 3.4	- 5.6	5.4	87	925.2	0.1	6.6	3.1	5	0.0	46	•
23	- 0.3	2.1	- 1.9	- 6.1	5.2	86	925.5	–	7.1	1.5	3	0.0	35	2.0
24	- 1.3	0.1	- 2.0	- 3.1	4.1	74	920.2	0.2	6.6	2.4	4	0.1	33	•
25	- 2.6	- 0.7	- 3.7	- 9.7	4.0	79	913.9	–	7.5	3.4	6	1.3	32	3.7
26	- 3.5	- 1.2	- 6.9	- 9.1	3.9	82	914.6	–	7.5	3.8	5	5.3	36	•
27	0.8	1.8	- 4.3	- 4.6	6.0	92	919.5	–	8.8	2.9	4	3.3	45	•
28	2.2	7.7	- 1.1	- 5.3	5.6	79	925.8	5.7	1.9	2.8	4	–	33	•
29	- 1.1	6.2	- 4.5	-11.6	4.5	81	923.2	3.6	0.8	0.4	1	–	31	4.5
30	- 4.6	2.9	- 7.7	-16.5	3.8	87	924.1	5.3	8.0	0.5	1	–	30	•
31	- 1.1	6.0	- 9.3	-17.8	3.8	68	920.0	5.7	1.1	1.8	7	–	29	3.1

KASPROWY WIERCH

Dni	Temperatura powietrza T	Max	Min	T_g	Prężność pary wodnej e	Wilgotność względna U	Ciśnienie atmosferyczne F	Usłonecznienie S	Zachmurzenie N	Wiatr v	v_{max}	Opad R_z	Śnieg s_n	s_g
1	- 1.6	- 1.0	- 2.3	•	5.3	99	796.3	0.4	7.3	12.1	14	–	20	•
2	- 1.5	- 0.6	- 1.8	•	4.4	95	796.2	0.5	6.5	15.9	19	–	19	•
3	- 3.5	- 1.2	- 6.4	•	4.5	96	796.9	–	5.1	16.0	19	–	17	•
4	- 5.9	- 1.6	- 9.3	•	3.6	91	799.4	–	4.9	5.0	12	0.1	17	•
5	- 6.2	- 4.5	-10.5	•	3.4	90	798.8	–	7.5	10.4	13	0.6	17	2.6
6	- 6.7	- 1.3	- 9.3	•	3.5	93	790.6	–	7.6	15.4	21	35.0	17	•
7	-11.7	- 9.3	-12.8	•	2.3	90	792.3	0.2	6.0	8.6	12	10.6	54	•
8	- 8.8	- 3.9	-12.6	•	3.0	93	788.1	–	7.8	16.5	19	14.1	57	•
9	-10.5	- 8.0	-12.4	•	2.3	90	795.4	1.3	6.1	7.3	16	1.7	60	•
10	- 5.9	- 4.0	- 9.0	•	3.6	92	798.1	–	5.9	8.5	8	4.9	60	2.2
11	- 8.6	- 5.8	-13.5	•	2.3	71	801.4	7.5	2.3	3.8	6	–	60	•
12	- 6.1	- 4.3	- 7.2	•	2.2	57	798.0	7.4	0.5	11.4	16	–	57	•
13	- 7.5	- 5.3	-10.3	•	3.1	89	792.1	1.6	6.1	8.3	15	1.4	54	•
14	- 9.7	- 6.6	-12.4	•	2.5	82	798.0	3.0	4.6	3.4	5	–	54	•
15	- 8.1	- 5.9	-13.1	•	2.2	64	801.5	7.1	0.4	3.0	9	–	52	3.2
16	- 5.5	- 3.1	- 7.5	•	3.6	90	795.2	3.7	4.3	15.9	22	2.6	51	•
17	- 2.2	- 0.6	- 7.9	•	4.4	85	785.7	0.5	7.3	6.0	12	27.5	51	•
18	-13.7	- 8.9	-16.9	•	2.0	87	784.0	–	7.0	9.1	11	9.1	85	•
19	-14.6	-11.3	-19.0	•	0.9	47	792.9	7.3	1.3	4.0	8	4.8	85	•
20	-15.0	-11.6	-15.8	•	1.6	86	795.8	–	7.4	8.3	9	4.4	88	2.9
21	-10.8	- 8.2	-15.3	•	2.3	85	800.6	0.1	5.6	6.4	9	2.0	85	•
22	- 4.3	- 2.3	- 9.4	•	4.0	89	802.1	0.1	5.9	9.0	15	1.5	85	•
23	- 3.0	0.3	- 9.1	•	2.9	62	802.1	7.4	1.8	7.6	15	–	82	•
24	- 9.3	- 5.0	-11.8	•	2.6	87	796.1	2.8	6.0	3.3	7	1.3	81	•
25	-10.9	- 8.8	-11.7	•	2.4	90	790.1	–	7.4	12.5	16	10.8	81	3.9
26	-11.5	- 9.6	-15.5	•	2.3	90	790.4	0.1	7.9	12.4	17	23.1	86	•
27	- 5.7	- 4.9	-10.3	•	3.8	94	796.7	–	8.0	12.8	19	19.8	84	•
28	- 1.3	0.7	- 4.6	•	4.8	88	805.4	7.4	1.0	7.6	18	–	100	•
29	3.6	5.8	0.3	•	5.2	40	803.7	7.4	0.0	11.0	13	–	98	•
30	0.1	2.8	- 0.7	•	2.9	38	802.8	7.4	0.0	12.4	13	–	94	3.3
31	- 1.3	0.2	- 2.8	•	2.8	92	799.4	7.3	2.4	12.9	14	–	91	3.8

TABLICA III

WYNIKI MIESIĘCZNE SPOSTRZEŻEŃ STACJI METEOROLOGICZNYCH

МЕСЯЧНЫЕ РЕЗУЛЬТАТЫ НАБЛЮДЕНИЙ МЕТЕОРОЛОГИЧЕСКИХ СТАНЦИЙ

MONTHLY RESULTS OF OBSERVATIONS AT METEOROLOGICAL STATIONS

Nr	STACJA	TEMPERATURA POWIETRZA T											LICZBA DNI					
		1	7	13	19	Dies	$\overline{Max}$	$\overline{Min}$	Max abs.	Data	Min abs.	Data	Min −10°	Min 0°	Max −10°	Max 0°	Max 15°	Max 25°
2	Łeba	2.8	2.9	3.2	3.0	3.0	4.9	0.9	7.5	6 10	− 5.8	10	−	12	−	−	−	−
3	Hel	3.4	3.3	3.8	3.5	3.4	4.9	1.9	7.6	10	− 4.6	18	−	10	−	−	−	−
4	Ustka	3.0	3.2	3.8	3.3	3.3	4.8	1.8	7.7	3	− 6.2	18	−	10	−	−	−	−
5	Lębork	2.0	2.1	3.2	2.6	2.4	4.5	0.1	7.7	3 6	−10.7	18	1	14	−	2	−	−
9	Gdańsk-Rębiechowo	0.7	0.6	2.1	1.3	1.1	3.5	− 1.4	7.0	22	−17.1	18	1	15	−	3	−	−
19	Koszalin-Zegrze	1.1	0.9	2.6	1.8	1.6	3.8	− 1.3	8.7	22	−14.2	19	3	16	−	3	−	−
14	Kołobrzeg	2.8	2.9	3.6	3.1	3.0	4.7	1.2	7.8	3	− 6.9	19	−	11	−	−	−	−
15	Elbląg	1.6	1.1	2.6	1.8	1.8	3.9	− 0.3	7.4	10	− 9.3	18	−	14	−	1	−	−
18	Suwałki	− 0.8	− 0.9	0.3	− 0.8	− 0.6	1.6	− 3.4	5.6	22	−16.4	18	4	21	−	10	−	−
20	Kętrzyn	0.6	0.2	1.7	0.7	0.8	2.9	− 1.7	6.5	22	−12.1	18	1	19	−	4	−	−
25	Świnoujście	2.9	2.8	3.6	3.4	3.1	5.0	1.1	8.8	6	− 4.9	20	−	12	−	−	−	−
26	Mikołajki	0.5	0.3	1.7	0.9	0.9	2.6	− 1.3	6.4	22 29	−10.4	18	1	18	−	5	−	−
27	Resko	1.6	1.4	2.9	2.2	2.0	4.1	− 0.6	7.7	6	−13.1	18	2	16	−	3	−	−
29	Olsztyn-Dajtki	0.7	0.3	1.8	0.9	0.9	2.9	− 1.3	6.5	22	−12.1	18	1	18	−	5	−	−
31	Szczecinek	0.9	0.9	2.3	1.4	1.3	3.4	− 1.1	7.4	6 22	−10.6	18	1	17	−	5	−	−
33	Chojnice	0.2	0.4	1.6	0.6	0.7	2.7	− 1.8	6.5	6	− 9.8	19	−	18	−	7	−	−
42	Szczecin-Dąbie	2.1	1.8	3.2	2.6	2.4	4.6	0.2	8.9	6	− 8.9	18	−	14	−	3	−	−
47	Piła	0.6	0.6	2.2	1.3	1.1	3.4	− 1.7	8.1	3	−10.9	19	3	18	−	6	−	−
51	Białystok	− 0.3	− 0.6	1.1	− 0.5	− 0.1	2.1	− 2.0	6.2	22	−13.9	19	6	19	−	7	−	−
49	Bydgoszcz	0.7	0.6	2.3	1.2	1.2	3.3	− 1.5	7.7	3	−10.1	18	1	16	−	5	−	−
50	Kława	− 0.1	− 0.1	1.5	0.2	0.4	2.4	− 2.1	5.7	22	− 9.7	19	−	21	−	7	−	−
52	Ostrołęka	0.3	0.2	2.0	0.5	0.7	2.8	− 1.8	7.0	22	−10.7	19	2	18	−	5	−	−
54	Toruń	0.8	0.6	2.5	1.4	1.3	3.4	− 1.1	7.4	3	− 9.4	18	−	16	−	5	−	−
61	Gorzów Wlkp	1.2	1.2	2.3	1.9	1.6	3.5	− 0.4	8.4	6	− 7.8	19	−	15	−	6	−	−
68	Płock-Radziwie	0.8	0.7	2.5	1.1	1.2	3.3	− 1.1	7.1	2	− 9.2	19	−	13	−	3	−	−
70	Poznań-Ławica	0.7	0.6	2.2	1.1	1.1	3.3	− 1.4	8.3	3	−11.4	15	2	16	−	7	−	−
72	Słubice	1.8	1.5	3.2	2.6	2.2	4.4	0.1	9.5	6	− 9.7	18	−	12	−	3	−	−
78	Koło	0.9	0.5	2.1	1.3	1.2	3.2	− 1.1	7.2	2	− 9.6	19	−	14	−	6	−	−
79	Siedlce	0.0	− 0.4	1.3	− 0.2	0.1	2.2	− 2.6	6.5	6	−14.2	19	4	17	−	8	−	−
80	Warszawa-Okęcie	0.4	0.1	2.0	0.7	0.7	2.8	− 1.9	6.7	6	−10.5	19	1	16	−	5	−	−
85	Terespol	− 0.7	− 0.7	1.2	− 0.3	− 0.2	2.1	− 2.9	6.1	6	−18.3	19	5	18	−	7	−	−
90	Zielona Góra	1.0	0.3	1.8	1.5	1.1	3.1	− 1.0	8.3	3	−10.9	19	1	17	−	7	−	−
91	Leszno-Strzyżewice	0.9	0.5	2.6	1.4	1.3	3.6	− 1.1	8.4	3	−12.1	19	1	16	−	6	−	−
97	Kalisz	0.6	0.3	2.1	1.1	1.0	3.2	− 1.1	7.5	2	− 9.7	19	−	15	−	5	−	−
98	Łódź-Lublinek	0.1	− 0.3	1.7	0.5	0.5	2.6	− 2.0	6.9	2 6	−11.9	19	1	18	−	6	−	−
105	Włodawa	− 1.5	− 1.2	0.7	− 0.8	− 0.7	1.7	− 3.3	5.9	6	−10.9	19	4	23	−	7	−	−
112	Sulejów	− 0.2	− 0.6	1.5	0.4	0.2	2.4	− 1.8	6.7	2	−15.1	19	1	17	−	6	−	−
115	Lublin-Radawiec	− 1.1	− 1.4	0.5	− 1.0	− 0.8	1.6	− 3.6	6.6	1	−18.9	19	4	21	−	8	−	−
116	Legnica	1.6	0.9	2.8	1.9	1.8	3.9	− 0.3	8.5	6	−10.5	19	1	14	−	4	−	−
114	Wieluń	0.6	0.1	2.2	1.0	0.9	2.9	− 0.7	7.1	2	− 9.8	19	−	16	−	5	−	−
117	Zgorzelec	1.4	0.6	2.7	1.7	1.4	3.3	− 0.5	8.2	6	−10.4	19	1	14	−	5	−	−
120	Wrocław-Strachowice	1.1	0.6	3.2	1.5	1.6	3.9	− 1.4	8.1	6	−11.4	19	1	18	−	1	−	−
127	Jelenia Góra	− 0.7	− 1.4	1.7	0.3	− 0.1	3.2	− 3.3	8.0	28	−18.7	19	3	19	−	6	−	−
131	Kielce	− 1.1	− 1.7	0.7	− 0.4	− 0.7	2.0	− 3.1	8.2	1	−23.3	19	4	20	−	6	−	−
130	Częstochowa	− 0.1	− 0.7	1.2	0.3	0.2	2.3	− 1.6	9.0	2	−16.0	19	1	19	−	5	−	−
136	Śnieżka	− 4.9	− 5.4	− 4.7	− 5.1	− 5.1	− 3.3	− 7.9	7.8	29	−17.3	18	8	30	1	21	−	−
139	Zamość	− 1.3	− 1.4	0.8	− 0.7	− 0.7	1.8	− 3.6	5.2	1 6	−24.1	19	3	23	−	5	−	−
138	Sandomierz	− 0.7	− 1.4	0.5	− 0.6	− 0.5	1.7	− 3.0	8.2	1	−21.0	19	3	21	1	8	−	−
141	Opole	0.4	0.2	2.2	1.2	1.0	3.2	− 1.2	8.3	2	−14.5	19	1	15	−	3	−	−
151	Kłodzko	− 0.3	− 0.4	1.1	0.3	0.2	2.2	− 2.2	6.2	6	−19.0	19	2	20	−	5	−	−
165	Katowice	− 0.1	− 0.7	1.8	0.3	0.3	2.8	− 2.4	11.1	2	−19.6	19	2	20	−	4	−	−
170	Rzeszów-Jasionka	− 0.4	− 0.5	1.9	− 0.3	0.1	2.9	− 2.9	10.1	1	−26.0	19	3	19	1	2	−	−
171	Racibórz	0.5	0.0	2.3	0.9	0.8	3.2	− 1.5	10.2	2	−20.5	19	2	17	−	3	−	−
173	Kraków-Balice	− 0.5	− 1.1	1.5	0.1	− 0.1	2.7	− 2.7	9.3	1	−22.9	19	3	18	−	5	−	−
176	Tarnów	0.3	− 0.3	2.4	0.3	0.6	3.4	− 2.2	11.5	1	−21.1	19	3	18	−	3	−	−
185	Aleksandrowice	0.2	− 0.3	1.8	0.7	0.5	3.5	− 2.5	12.6	2	−20.3	19	3	19	−	4	−	−
186	Przemyśl	− 0.8	− 1.0	0.9	− 0.3	− 0.3	2.3	− 2.7	10.4	1	−19.3	19	2	23	−	5	−	−
199	Nowy Sącz	− 0.2	− 1.2	2.2	0.3	0.3	3.6	− 2.9	12.4	1	−25.3	19	2	20	−	2	−	−
207	Lesko	− 1.0	− 1.4	0.7	− 0.9	− 0.7	2.2	− 3.5	11.8	2	−22.1	19	4	22	−	3	−	−
220	Zakopane	− 3.4	− 3.5	0.0	− 2.4	− 2.4	1.5	− 6.0	10.7	2	−20.0	19	6	30	−	13	−	−
224	Kasprowy Wierch	− 6.7	− 6.7	− 6.4	− 7.1	− 6.7	− 3.9	− 9.7	5.8	29	−19.0	19	16	30	2	26	−	−

Nr	STACJA	CIŚNIENIE ATMOSFERYCZNE P						PRĘŻNOŚĆ PARY WODNEJ e					WILGOTNOŚĆ WZGLĘDNA U							LICZBA DNI	
		P_m	M_{ax}	Date	Min	Date	$P_{o.m}$	1	7	13	19	Dies	1	7	13	19	Dies	Min	Date	min <40%	max ≥80%
2	Łeba	1013.0	1028.4	11	991.8	8	1013.5	6.3	6.3	6.3	6.4	6.4	83	83	87	84	83	39	10	1	19
3	Hel	1013.3	1029.0	11	991.9	8	1013.6	6.5	6.6	6.5	6.5	6.5	92	84	90	82	82	39	6	1	18
4	Ustka	1013.7	1028.9	11	994.0	8	1014.8	6.3	6.3	6.4	6.4	6.4	81	81	78	82	81	49	10	-	19
5	Lębork	1011.7	1027.2	11	991.0	8	1014.4	6.3	6.3	6.4	6.4	6.3	86	86	81	85	84	46	10	-	19
9	Gdańsk-Rębiechowo	996.9	1012.3	11	976.5	8	1014.3	6.0	6.1	6.2	6.2	6.1	89	91	84	89	89	53	10	-	24
19	Koszalin-Zegrze	1007.1	1021.2	11	989.4	8	1016.3	6.2	6.2	6.3	6.3	6.3	89	90	85	88	88	55	10	-	24
14	Kołobrzeg	1015.6	1029.5	11	998.4	8	1016.3	6.5	6.4	6.5	6.6	6.5	84	84	81	84	84	46	10	-	20
15	Elbląg	1009.1	1024.1	11	988.0	8	1014.5	6.2	6.0	6.2	6.1	6.1	87	88	82	85	86	54	10	-	19
18	Suwałki	990.0	1004.2	14	967.3	6	1013.4	5.4	5.3	5.5	5.3	5.4	90	88	84	88	88	63	10	-	25
20	Kętrzyn	1000.3	1014.7	14	978.1	6	1014.1	5.8	5.6	6.0	5.8	5.8	87	87	84	88	87	55	10	-	21
25	Świnoujście	1016.8	1029.9	14	999.6	2	1017.5	6.8	6.4	6.8	6.7	6.7	88	84	85	85	86	60	15	-	22
26	Mikołajki	998.0	1012.3	14	976.5	8	1014.5	5.8	5.7	6.0	5.9	5.9	89	88	85	89	88	58	10	-	21
27	Resko	1010.6	1024.2	11 14	994.5	8	1017.7	6.4	6.3	6.5	6.5	6.4	90	89	85	89	89	55	6	-	22
29	Olsztyn-Dajtki	997.9	1012.2	11	976.9	8	1015.0	5.9	5.8	5.9	5.8	5.9	89	89	84	87	88	42	18	-	23
31	Szczecinek	998.8	1012.8	11	981.9	8	1017.0	6.0	6.1	6.2	6.1	6.1	89	89	85	87	88	56	11	-	24
33	Chojnice	994.0	1008.0	11	975.8	8	1016.2	5.9	6.1	6.1	6.0	6.0	92	92	89	92	91	64	10	-	25
42	Szczecin-Dąbie	1017.8	1031.3	14	1000.5	2	1018.2	6.5	6.3	6.6	6.6	6.5	90	88	85	88	88	65	6	-	23
47	Piła	1008.3	1021.9	14	992.2	8	1017.6	6.0	6.0	6.2	6.1	6.1	91	90	85	88	89	58	6	-	22
51	Białystok	996.0	1010.1	14	974.5	6	1015.0	5.5	5.4	5.4	5.4	5.4	89	89	80	87	86	53	12	-	17
49	Bydgoszcz	1008.5	1022.6	11 14	991.0	8	1017.5	5.8	5.8	6.1	5.9	5.9	87	86	83	86	86	62	19	-	19
50	Mława	997.8	1012.1	14	978.7	6	1016.5	5.7	5.7	5.9	5.7	5.7	91	90	85	89	89	42	18	-	22
52	Ostrołęka	1004.3	1018.4	14	983.6	6	1016.1	5.6	5.6	5.6	5.6	5.6	87	87	78	86	85	52	18	-	15
54	Toruń	1008.4	1022.7	14	990.5	8	1017.3	5.9	5.9	6.2	5.9	6.0	88	88	83	86	86	59	19	-	22
61	Gorzów Wlkp	1010.0	1022.9	14	995.0	2	1019.3	6.2	6.2	6.3	6.3	6.3	92	91	87	89	90	63	6	-	24
65	Płock-Radziwie	1008.4	1022.7	14	990.4	8	1016.8	5.9	5.9	6.2	6.0	6.0	89	88	82	89	88	46	18	-	19
70	Poznań-Ławica	1007.8	1021.1	14	992.4	8	1019.4	6.0	6.0	6.2	6.0	6.0	90	90	84	88	89	67	5	-	20
72	Słubice	1017.0	1029.6	14	1000.1	2	1020.1	6.3	6.1	6.5	6.4	6.3	88	88	93	86	87	65	19	-	18
78	Koło	1004.0	1017.6	14	987.6	8	1018.9	6.0	5.9	6.0	6.0	6.0	89	89	82	87	87	53	18	-	21
79	Siedlce	998.5	1012.5	14	979.3	6	1017.3	5.6	5.5	5.7	5.6	5.6	89	88	83	89	87	46	12	-	22
80	Warszawa-Okęcie	1004.5	1018.5	14	986.6	6	1017.9	5.7	5.6	5.9	5.7	5.7	87	87	82	86	86	50	18	-	20
85	Terespol	999.6	1014.2	14	978.9	6	1016.9	5.5	5.5	5.6	5.5	5.5	91	90	82	89	88	55	12	-	17
90	Zielona Góra	996.6	1008.4	14	982.0	2	1020.8	5.9	5.8	6.1	6.1	6.0	89	90	85	88	89	55	19	-	21
91	Leszno-Strzyżewice	1008.5	1021.0	14	994.0	8	1020.1	6.1	6.0	6.3	6.1	6.2	91	91	84	89	89	60	11 19	-	21
97	Kalisz	1001.2	1014.0	14 15	985.7	8	1019.4	6.0	5.9	6.2	5.9	6.0	91	91	85	88	89	53	19	-	22
98	Łódź-Lublinek	996.4	1009.0	15	980.6	8	1019.9	5.8	5.7	6.0	5.8	5.8	91	92	85	90	89	40	18	-	22
105	Włodawa	995.7	1009.3	15	976.4	6	1017.9	5.4	5.4	5.6	5.4	5.5	92	93	88	91	91	52	12	-	23
112	Sulejów	995.8	1008.5	14	980.2	6	1019.6	5.9	5.7	6.0	5.9	5.8	92	94	87	91	91	53	18	-	25
115	Lublin-Radawiec	988.7	1001.9	14	971.2	6	1018.9	5.4	5.3	5.6	5.3	5.4	92	92	84	90	90	71	12	-	23
116	Legnica	1005.7	1017.5	14	992.0	2	1021.4	6.2	6.0	6.3	6.1	6.2	89	89	84	86	87	60	19	-	20
114	Wieluń	995.5	1007.3	15	981.2	8	1020.3	5.8	5.7	6.0	5.8	5.8	88	90	82	86	87	51	18	-	18
117	Zgorzelec	997.1	1007.7	21	982.0	2	1022.5	6.0	5.9	6.2	6.0	6.0	.	90	83	86	.	38	17	1	21
120	Wrocław-Strachowice	1006.0	1017.9	14	992.9	8	1021.3	6.0	5.9	6.4	6.1	6.1	89	90	81	87	87	43	18	-	15
127	Jelenia Góra	978.9	989.2	14	965.9	2	1021.9	5.2	5.0	5.7	5.2	5.3	86	87	81	82	84	45	19	-	15
131	Kielce	988.2	1000.0	14	973.4	6 8	1021.3	5.3	5.2	5.6	5.4	5.4	90	91	85	89	89	61	11	-	22
130	Częstochowa	984.5	995.7	14 15	971.7	8	1021.4	5.5	5.5	5.9	5.6	5.6	88	91	84	87	88	45	18	-	22
136	Śnieżka	834.7	844.8	28	822.2	17	.	3.7	3.7	3.7	3.7	3.7	87	88	85	88	87	30	11	3	21
139	Zamość	992.3	1005.2	15	974.8	6	1019.2	5.2	5.2	5.6	5.3	5.4	90	91	84	89	89	54	13	-	22
138	Sandomierz	993.0	1005.3	15	977.4	6	1020.6	5.4	5.3	5.7	5.4	5.4	90	91	85	89	89	70	13	-	20
141	Opole	999.5	1010.8	14	986.5	8	1021.9	5.7	5.7	6.1	5.8	5.8	89	90	83	85	87	51	18	-	19
151	Kłodzko	982.9	993.2	20 21	968.4	17	1022.6	5.4	5.3	5.7	5.6	5.5	88	88	83	87	87	55	12	-	24
165	Katowice	986.3	997.0	20	970.9	18	1021.9	5.4	5.3	5.6	5.4	5.5	86	88	79	84	85	57	18	-	12
170	Rzeszów-Jasionka	995.8	1007.7	15	978.5	18	1010.0	5.4	5.5	5.9	5.6	5.6	87	89	83	90	87	50	13	-	19
171	Racibórz	998.3	1008.8	20	982.3	18	1022.6	5.7	5.7	6.0	5.7	5.8	87	89	82	85	86	55	12	-	19
173	Kraków-Balice	992.2	1002.7	15	975.8	18	1022.1	5.4	5.3	6.0	5.6	5.6	88	90	85	88	88	65	18	-	22
176	Tarnów	995.1	1006.6	15	978.5	18	1021.4	5.5	5.4	6.1	5.6	5.7	86	87	81	86	85	58	12 13	-	15
185	Aleksandrowice	972.4	982.6	21	955.1	18	1021.9	5.2	5.1	5.6	5.3	5.3	82	83	80	80	82	49	29	-	15
186	Przemyśl	986.2	997.6	15	968.3	18	1021.4	5.0	5.0	5.4	5.2	5.1	85	85	81	85	84	56	12	-	18
199	Nowy Sącz	985.2	995.5	15	967.9	18	1022.2	5.2	5.1	5.5	5.3	5.3	84	87	76	82	82	52	2	-	12
207	Lesko	975.5	985.6	15	955.3	18	1022.4	4.7	4.7	5.0	4.9	4.8	81	83	76	83	81	51	2	-	12
220	Zakopane	919.2	927.4	28	900.8	18	.	4.2	4.1	4.5	4.3	4.3	85	83	73	83	82	38	3 11	2	11
224	Kasprowy Wierch	796.3	806.8	28	778.6	18	.	3.2	2.9	3.1	3.0	3.1	85	77	76	81	81	17	19	9	22

Nr	STACJA	PRĘDKOŚĆ WIATRU v								ZACHMURZENIE N						
									LICZBA PRZYPADKÓW W PRZYDZIAŁACH									LICZBA DNI					LICZBA DNI	
		1	7	13	19	Dies	Max	Data	0	>0-2	>2-4	>4-7	>7-10	>10-15	>15-20	>20	≥10	>15	1	7	13	19	Dies	◔	◕
2	Łeba	7.7	6.9	6.9	7.9	7.3	16	9 10	4	16	37	63	86	40	2	-	24	4	6.5	6.3	5.9	6.3	6.1	1	15
3	Hel	7.2	6.6	6.8	6.9	6.9	12	22	2	11	37	77	120	1	-	-	19	-	5.9	6.1	6.2	6.0	6.0	1	13
4	Ustka	5.7	6.5	6.2	6.5	6.4	18	6	-	17	45	119	52	11	4	-	13	2	6.2	6.2	6.0	6.5	6.2	1	16
5	Lębork	4.5	3.8	4.8	4.1	4.2	15	8	30	50	52	82	31	3	-	-	8	-	5.8	6.2	5.8	6.4	6.0	2	15
9	Gdańsk-Rębiechowo	7.5	6.6	7.5	7.2	7.2	20	22	1	17	34	92	67	32	5	-	21	6	5.5	6.3	6.0	6.1	5.9	3	14
19	Koszalin-Zegrze	5.2	5.0	5.4	4.9	5.1	15	6	28	30	53	85	29	23	-	-	12	1	6.2	6.5	6.3	6.3	6.2	3	16
14	Kołobrzeg	5.4	5.4	5.6	5.5	5.4	10	4 5 6•	5	31	43	127	42	-	-	-	8	-	6.0	6.2	6.4	6.5	6.4	1	17
15	Elbląg	4.6	4.2	4.5	5.0	4.6	12	6 7 22	9	43	67	96	28	5	-	-	8	-	6.5	6.2	6.4	6.1	6.4	2	18
18	Suwałki	7.1	7.4	8.0	7.4	7.4	19	22	-	17	25	74	102	28	2	-	18	1	5.8	6.4	6.9	6.1	6.2	2	16
20	Kętrzyn	4.9	5.2	5.5	5.2	5.2	14	10	12	44	38	91	59	4	-	-	7	-	5.7	5.4	6.0	5.9	5.7	2	12
25	Świnoujście	5.1	5.2	5.1	5.1	5.1	14	13	5	28	66	120	23	6	-	-	3	-	5.6	5.1	6.1	5.5	5.7	2	13
26	Mikołajki	4.4	4.3	4.5	4.2	4.3	10	22 28	9	48	76	96	19	-	-	-	2	-	5.5	5.7	6.4	6.0	5.9	2	14
27	Resko	3.6	3.6	4.1	3.6	3.7	9	2 6 8•	23	67	55	86	17	-	-	-	-	-	6.0	6.6	6.4	6.2	6.3	3	17
29	Olsztyn-Dajtki	4.5	4.5	5.1	4.7	4.6	9	6 15	3	37	83	104	21	-	-	-	1	-	6.0	5.9	5.9	6.0	5.9	2	13
31	Szczecinek	4.7	4.6	4.8	4.2	4.5	11	6	3	49	76	98	21	1	-	-	3	-	6.2	6.2	6.4	6.5	6.2	3	15
33	Chojnice	6.3	5.8	6.2	6.1	6.1	13	8 22	-	24	58	94	47	25	-	-	15	-	5.7	6.4	6.4	6.2	6.2	2	14
42	Szczecin-Dąbie	5.4	5.6	5.5	5.5	5.4	11	6	5	18	64	115	45	1	-	-	6	-	6.2	6.1	6.8	6.4	6.3	2	15
47	Piła	5.1	4.8	5.6	5.2	5.1	15	6	7	44	54	95	45	3	-	-	10	-	5.6	6.6	6.3	6.5	6.2	2	12
51	Białystok	5.8	5.5	5.7	5.7	5.7	11	3	2	21	60	109	55	1	-	-	8	-	6.8	6.2	6.4	6.4	6.3	1	16
49	Bydgoszcz	5.9	5.7	6.0	5.5	5.8	13	21	3	40	44	91	58	12	-	-	14	-	5.8	6.0	6.3	5.7	6.0	3	15
50	Kława	6.7	6.6	7.2	6.2	6.7	14	6 8 10•	-	25	38	78	85	22	-	-	15	-	5.3	6.3	6.2	5.4	5.9	2	13
52	Ostrołęka	2.9	3.3	3.3	2.6	3.1	9	6	5	102	94	44	3	-	-	-	-	-	5.6	5.9	6.0	5.5	5.8	2	12
54	Toruń	3.8	4.0	3.8	3.7	3.8	9	5 6 7•	5	70	89	71	13	-	-	-	3	-	5.5	6.1	6.1	6.0	6.0	3	14
61	Gorzów Wlkp	4.2	4.9	5.0	4.9	5.0	11	5 8	8	35	51	121	29	4	-	-	4	-	6.1	6.8	6.9	5.9	6.4	3	15
68	Płock-Radziwie	4.6	4.9	4.3	4.5	4.5	11	9	10	48	76	72	41	1	-	-	12	-	6.4	6.0	6.0	5.2	5.9	3	11
70	Poznań-Ławica	5.0	5.2	5.5	5.2	5.1	10	5 6 8•	14	42	47	81	64	-	-	-	8	-	5.5	6.6	6.1	6.3	6.2	2	15
72	Słubice	3.4	3.4	3.4	3.2	3.3	9	6	12	90	69	70	7	-	-	-	1	-	6.5	6.3	6.9	6.4	6.5	2	18
78	Koło	4.3	4.5	4.7	4.8	4.5	11	6	12	49	69	79	37	2	-	-	5	-	6.1	6.0	5.9	5.2	5.9	3	12
79	Siedlce	5.1	5.0	4.6	4.5	4.7	11	6	9	41	70	94	33	1	-	-	5	-	6.3	6.0	5.8	5.6	6.0	2	12
80	Warszawa-Okęcie	6.2	6.0	6.3	5.8	6.1	13	22	1	13	62	99	59	14	-	-	11	-	6.2	6.1	5.6	6.1	6.0	2	13
85	Terespol	4.2	4.6	5.0	4.4	4.5	10	8	8	47	65	110	18	-	-	-	3	-	6.7	6.6	6.1	5.8	6.2	1	15
90	Zielona Góra	4.5	4.4	4.2	3.9	4.2	10	6	-	56	82	106	4	-	-	-	1	-	5.9	6.5	6.3	6.6	6.3	3	17
91	Leszno-Strzyżewice	4.8	4.8	5.3	4.4	4.8	13	6	9	51	61	84	38	5	-	-	5	-	6.2	6.2	6.1	6.4	6.3	3	15
97	Kalisz	4.5	4.6	4.8	4.1	4.5	10	6 8 10	9	58	59	89	33	-	-	-	6	-	6.2	6.5	6.0	5.5	6.0	4	13
98	Łódź-Lublinek	5.0	5.2	6.0	5.3	5.3	14	6	10	36	61	68	70	3	-	-	4	-	5.8	6.7	6.3	5.5	6.0	3	13
105	Włodawa	4.2	4.9	4.9	4.6	4.6	12	22	8	53	68	89	29	1	-	-	4	-	6.2	6.5	6.4	5.9	6.3	1	16
112	Sulejów	5.2	5.0	5.7	4.9	5.2	12	8	2	57	57	69	56	7	-	-	9	-	5.8	6.6	6.5	5.8	6.1	2	13
115	Lublin-Radawiec	4.9	4.9	5.1	4.7	4.9	9	6 8 10•	1	26	93	104	24	-	-	-	-	-	6.1	6.0	6.1	5.1	5.8	3	11
116	Legnica	5.3	4.8	5.2	5.0	5.1	13	5 6	20	60	28	74	54	12	-	-	17	-	5.7	5.3	5.4	6.1	5.8	3	15
114	Wieluń	3.4	3.5	3.9	3.3	3.5	10	6	1	76	104	62	5	-	-	-	1	-	5.9	6.1	6.0	5.8	6.0	3	16
117	Zgorzelec	•	4.4	5.1	4.7	•	•	• •	•	•	•	•	•	•	•	•	•	•	•	•	•	•	•	•	•
120	Wrocław-Strachowice	4.6	4.7	5.5	5.0	4.9	13	26	10	63	45	69	49	12	-	-	10	-	6.4	5.5	5.3	5.8	5.8	1	13
127	Jelenia Góra	4.2	3.8	4.9	4.4	4.4	15	6	40	61	30	60	46	11	-	-	13	1	5.6	5.5	5.5	5.6	5.6	5	15
131	Kielce	4.3	4.2	4.8	4.0	4.3	13	10	35	46	35	102	29	1	-	-	5	-	4.9	6.0	6.5	5.7	5.8	2	11
130	Częstochowa	4.3	4.4	4.7	4.2	4.3	11	6	-	56	85	78	28	1	-	-	4	-	6.0	6.5	6.1	6.3	6.1	3	19
136	Śnieżka	18.0	18.9	17.1	16.8	17.9	37	31	2	6	10	19	11	32	81	87	31	30	4.9	5.7	5.2	5.5	5.3	5	11
139	Zamość	4.1	4.4	4.4	4.1	4.3	9	10 22	4	63	75	88	18	-	-	-	2	-	5.5	6.2	5.9	5.5	5.7	3	9
138	Sandomierz	6.2	6.2	6.3	6.5	6.2	14	22	3	16	64	83	68	14	-	-	16	-	5.4	5.9	5.7	4.8	5.5	3	7
141	Opole	4.0	4.3	4.8	3.5	4.1	10	2 6 7•	26	49	64	77	32	-	-	-	6	-	5.8	5.2	5.6	5.5	5.5	4	13
151	Kłodzko	3.4	3.6	4.3	3.8	3.9	12	2 3 5•	35	60	62	58	26	7	-	-	16	-	6.3	6.1	6.1	6.1	6.1	3	19
165	Katowice	3.7	3.8	4.3	3.8	3.8	9	6 8 31	7	75	70	79	17	-	-	-	-	-	5.8	6.1	5.6	5.8	5.8	5	16
170	Rzeszów-Jasionka	4.7	5.0	5.4	4.9	5.0	12	6	7	28	73	103	33	4	-	-	2	-	4.8	6.2	5.5	5.2	5.3	3	11
171	Racibórz	2.4	2.3	2.7	2.8	2.6	13	6	43	92	69	38	5	1	-	-	1	-	5.8	5.7	5.8	5.1	5.5	4	10
173	Kraków-Balice	3.1	3.3	3.3	3.1	3.1	9	6	41	68	64	61	14	-	-	-	-	-	5.6	5.9	5.4	5.4	5.6	5	14
176	Tarnów	2.8	2.8	3.5	2.8	2.9	10	6	28	91	70	54	5	-	-	-	1	-	5.3	5.5	5.7	4.6	5.4	4	12
185	Aleksandrowice	4.4	4.2	4.1	4.5	4.2	14	6	18	72	60	56	36	6	-	-	9	-	5.5	5.5	6.2	5.6	5.6	5	14
186	Przemyśl	5.8	5.5	5.7	5.7	5.7	14	22	3	34	46	89	74	2	-	-	4	-	5.5	5.9	5.0	4.4	5.2	5	10
199	Nowy Sącz	1.8	1.8	2.5	2.1	2.0	9	8	114	46	44	36	8	-	-	-	1	-	4.9	4.9	5.3	4.7	5.0	8	12
207	Lesko	4.3	3.8	4.8	4.2	4.1	12	8 16	37	59	39	72	39	2	-	-	2	-	5.8	5.7	5.5	5.5	5.6	5	16
220	Zakopane	1.5	1.9	2.8	2.1	1.9	8	6	66	95	68	18	1	-	-	-	-	-	4.4	5.0	5.1	5.0	5.0	7	11
224	Kasprowy Wierch	9.6	9.8	9.2	9.4	9.5	22	16	4	13	24	49	58	70	27	3	24	11	4.6	4.5	5.1	5.0	4.9	7	10

Nr	STACJA	OPAD R_d						LICZBA DNI						LICZBA DNI													
		ΣR_d I dek.	ΣR_d II dek.	ΣR_d III dek.	$\Sigma R_{d,m}$	$R_{d,max}$	Data	0,0	>0,1	>1,0	>5,0	>10,0	>20,0	●	✳	▲	≡	=	⌣	⌓	V	∞	+	+	∞	⋌	⊛
2	Łeba	8.0	6.7	24.3	39.0	10.1	31	7	21	9	2	1	–	24	12	4	1	23	2	–	–	1	–	–	–	–	6
3	Hel	11.3	2.6	15.7	29.6	9.0	24	2	19	10	1	–	–	20	9	–	–	14	3	1	–	–	–	–	–	–	4
4	Ustka	11.7	9.4	34.3	55.4	13.7	31	6	19	12	3	1	–	22	12	–	3	38	3	–	–	1	–	–	–	–	5
5	Lębork	14.9	7.0	33.9	55.8	17.6	24	3	22	10	2	2	–	20	14	–	1	21	7	–	–	1	–	–	–	–	9
9	Gdańsk-Rębiechowo	19.7	11.8	20.9	52.4	8.5	13	4	20	13	4	–	–	20	12	–	5	20	7	–	–	1	–	–	–	–	10
19	Koszalin-Zegrze	14.7	6.3	35.2	56.2	17.0	31	6	16	9	3	1	–	20	10	1	6	26	5	–	–	1	–	–	–	–	9
14	Kołobrzeg	6.5	9.0	24.5	40.0	9.9	31	4	20	10	3	–	–	22	7	1	5	25	4	–	–	5	–	–	1	–	2
15	Elbląg	16.9	4.4	14.3	35.6	4.9	4	6	18	13	–	–	–	19	14	–	4	27	4	–	–	–	–	–	1	–	9
18	Suwałki	27.8	3.6	17.0	47.6	8.4	6	2	23	13	3	–	–	17	17	–	4	24	–	–	–	4	1	–	1	–	15
20	Kętrzyn	32.2	1.5	14.4	48.1	10.0	31	4	19	9	3	1	–	14	15	–	2	24	4	–	–	–	–	–	–	–	8
25	Świnoujście	4.7	1.2	27.6	33.5	14.0	31	7	15	5	2	2	–	20	6	2	2	24	4	–	–	1	–	–	–	–	4
26	Mikołajki	36.1	2.5	17.1	55.7	10.1	31	4	19	11	5	1	–	15	17	–	1	28	7	–	–	–	–	–	2	–	6
27	Resko	12.5	7.7	39.2	59.4	16.9	26	1	21	12	5	2	–	17	11	–	8	22	6	–	–	–	–	–	–	–	9
29	Olsztyn-Dajtki	30.5	3.3	25.1	58.9	9.7	31	4	19	11	4	–	–	16	14	–	3	22	5	–	–	–	–	–	–	–	7
31	Szczecinek	15.3	4.6	28.1	48.0	11.9	31	5	21	11	3	1	–	22	12	–	6	31	7	–	3	3	–	–	–	–	11
33	Chojnice	21.9	2.5	18.6	43.0	8.3	31	6	19	12	1	–	–	19	11	–	6	24	4	–	4	1	–	–	–	–	10
42	Szczecin-Dąbie	7.4	3.2	15.5	26.1	10.4	26	7	14	7	1	1	–	21	6	–	5	26	6	–	1	2	–	–	–	–	7
47	Piła	13.0	2.0	18.2	33.2	9.3	31	1	20	9	1	–	–	17	8	–	5	31	7	1	5	1	1	–	1	–	9
51	Białystok	16.2	2.3	9.6	28.1	4.6	31	6	19	10	–	–	–	15	17	–	3	25	7	1	1	–	1	–	–	–	11
49	Bydgoszcz	11.8	1.2	13.5	26.5	6.6	31	3	19	10	1	–	–	19	8	–	3	29	7	–	–	–	–	–	1	–	9
50	Mława	17.2	2.2	11.5	30.9	4.7	31	7	17	11	–	–	–	16	14	–	6	28	9	–	2	–	1	–	–	1	5
52	Ostrołęka	11.6	2.2	11.8	25.6	4.5	24	3	20	9	–	–	–	13	13	–	4	21	13	–	–	–	–	–	–	–	10
54	Toruń	12.4	0.7	6.9	20.0	3.0	1	5	17	8	–	–	–	16	11	–	3	26	12	1	–	–	–	–	1	–	6
61	Gorzów Wlkp	8.8	2.3	22.5	33.6	8.6	26	6	16	8	2	–	–	17	6	1	8	31	9	–	4	1	–	–	3	–	7
68	Płock-Radziwie	8.2	3.5	10.2	21.9	3.6	24	2	19	8	–	–	–	18	9	–	1	26	12	2	–	–	–	–	–	–	9
70	Poznań-Ławica	8.4	2.1	11.4	21.9	4.0	26	6	18	8	–	–	–	19	8	1	9	31	7	–	7	1	–	–	2	–	9
72	Słubice	8.4	2.0	25.6	36.0	11.9	26	2	14	8	2	1	–	16	4	–	5	31	10	–	4	–	–	–	2	–	–
78	Koło	8.0	1.6	5.3	14.9	2.7	6	5	16	6	–	–	–	14	10	–	4	30	5	1	–	–	–	–	–	–	4
79	Siedlce	12.2	3.0	5.9	21.1	3.9	8	6	18	9	–	–	–	21	16	–	4	20	15	–	2	2	2	1	1	–	11
80	Warszawa-Okęcie	6.3	1.8	4.1	12.2	3.5	5	8	16	5	–	–	–	20	13	1	3	27	10	–	1	1	1	–	–	–	9
85	Terespol	15.4	5.5	6.7	27.6	3.7	6	2	17	12	–	–	–	10	15	–	3	24	8	–	–	–	2	–	–	–	10
90	Zielona Góra	9.2	0.5	22.4	32.1	9.2	26	6	17	8	1	–	–	18	10	–	11	30	6	–	4	3	–	–	–	–	7
91	Leszno-Strzyżewice	9.4	1.5	18.6	29.5	8.3	26	5	19	7	1	–	–	16	10	–	6	30	16	1	–	–	–	–	1	–	7
97	Kalisz	9.7	2.0	12.8	24.5	4.7	26	2	17	11	–	–	–	14	10	–	7	31	12	–	–	1	–	–	2	–	9
98	Łódź-Lublinek	23.5	2.5	9.2	35.2	9.4	6	3	19	10	2	–	–	14	16	–	8	31	13	4	1	1	–	–	1	–	12
105	Włodawa	13.7	5.5	4.4	23.6	6.4	6	2	20	9	1	–	–	11	14	–	3	22	12	–	–	2	1	1	–	–	15
112	Sulejów	13.1	1.4	7.2	21.7	4.6	6	7	15	7	–	–	–	19	14	–	5	31	9	–	1	3	–	–	–	–	12
115	Lublin-Radawiec	17.5	8.9	6.5	32.9	7.7	6	1	19	11	1	–	–	9	17	–	8	24	17	–	4	–	4	2	–	–	14
116	Legnica	10.3	0.6	14.3	25.2	6.7	26	5	12	8	1	–	–	15	4	–	8	26	12	–	1	–	–	–	1	–	–
114	Wieluń	10.2	1.8	18.7	30.7	10.2	26	1	18	10	1	1	–	8	13	–	8	31	10	4	–	–	1	–	1	–	7
117	Zgorzelec	8.3	0.8	18.1	27.2	11.7	26	7	16	9	1	1	–	•	•	•	•	•	•	•	•	•	•	•	•	•	–
120	Wrocław-Strachowice	11.9	0.4	23.4	35.7	6.5	1	4	16	7	2	–	–	16	10	–	8	27	15	4	–	1	–	–	–	–	1
127	Jelenia Góra	18.0	3.7	10.9	32.6	7.6	6	8	12	8	3	–	–	15	15	1	7	30	13	–	–	1	–	–	1	–	9
131	Kielce	15.9	9.5	13.3	38.7	7.1	6	3	20	11	2	–	–	13	16	–	3	30	13	4	2	3	1	–	–	–	11
130	Częstochowa	6.0	7.2	11.6	24.8	6.3	17	3	18	9	2	–	–	10	11	–	5	27	6	–	–	–	–	–	–	–	13
136	Śnieżka	41.6	17.8	35.9	95.3	17.9	25	1	25	17	7	2	–	5	18	–	28	–	–	–	28	4	–	22	–	–	31
139	Zamość	10.2	8.5	12.0	30.7	5.8	17	3	20	11	1	–	–	11	17	–	3	22	19	1	2	1	4	1	–	–	14
138	Sandomierz	5.8	11.4	4.2	21.4	7.6	17	4	15	7	1	–	–	11	14	–	4	30	10	–	–	2	1	–	–	–	9
141	Opole	4.4	4.8	17.1	26.3	10.9	26	3	18	4	1	1	–	11	13	–	13	25	15	–	2	–	1	–	–	–	5
151	Kłodzko	12.9	6.3	9.7	28.9	7.8	1	5	11	7	3	–	–	6	15	1	5	23	11	–	–	–	–	–	–	–	11
165	Katowice	8.4	9.7	20.2	38.3	8.0	17	7	17	8	3	–	–	9	18	–	3	31	15	–	–	–	1	–	3	–	10
170	Rzeszów-Jasionka	11.2	12.1	8.8	32.1	8.7	17	7	14	8	2	–	–	11	14	–	4	31	10	4	–	–	2	1	1	–	10
171	Racibórz	3.9	15.1	12.6	31.6	13.2	17	3	16	7	2	1	–	9	12	–	3	19	8	–	–	–	–	–	–	–	11
173	Kraków-Balice	5.8	7.6	9.1	22.5	6.3	17	7	14	6	1	–	–	8	15	–	9	30	10	–	–	1	–	–	–	–	11
176	Tarnów	6.5	14.6	5.2	26.3	9.2	17	4	16	7	1	–	–	8	14	–	1	30	11	–	–	–	3	–	–	–	7
185	Aleksandrowice	5.7	35.6	14.2	55.5	26.2	17	1	17	6	3	1	1	8	14	1	7	27	5	–	2	–	1	1	–	–	14
186	Przemyśl	12.2	20.6	5.3	38.1	10.5	17	6	15	8	3	1	–	10	17	–	5	27	9	–	–	1	7	–	–	–	15
199	Nowy Sącz	3.6	30.5	10.9	45.0	22.4	17	4	12	7	3	1	1	6	10	–	4	25	5	–	–	–	–	1	–	–	11
207	Lesko	10.4	50.4	9.4	70.2	32.0	17	6	15	11	5	2	1	8	18	1	2	27	1	–	–	–	3	–	–	–	25
220	Zakopane	18.2	25.1	10.0	53.3	17.0	17	6	13	9	4	2	–	3	19	–	2	27	19	–	2	–	–	1	–	–	26
224	Kasprowy Wierch	67.0	49.8	54.5	171.3	35.0	6	–	19	17	8	7	3	2	18	–	25	–	7	–	25	2	–	21	–	–	31

Blank page retained for pagination

TABLICA IV

WYNIKI MIESIĘCZNE SPOSTRZEŻEŃ POSTERUNKÓW METEOROLOGICZNYCH I OPADOWYCH

МЕСЯЧНЫЕ РЕЗУЛЬТАТЫ НАБЛЮДЕНИЙ МЕТЕОРОЛОГИЧЕСКИХ И ОСАДКОМЕРНЫХ ПОСТОВ

MONTHLY RESULTS OF OBSERVATIONS AT METEOROLOGICAL AND RAINFALL POSTS

Nr	POSTERUNEK	TEMPERATURA POWIETRZA T: Dies	Max (średnie)	Min (średnie)	Max abs.	Data	Min abs.	Data	OPAD R_d: ΣR_d I dek.	ΣR_d II dek.	ΣR_d III dek.	$\Sigma R_{d,m}$	$R_{d,max}$	Data	LICZBA DNI: 0.0	≥ 0.1	≥ 1.0	≥ 5.0	≥ 10.0	≥ 20.0	LICZBA DNI: ●	✳	▲	≡	V	∽	K	⊠
1	Rożewie	2.9	4.8	0.9	7.2	10	-3.6	18	14.3	9.7	20.3	44.3	9.7	31	5	17	10	3	-	-	11	9	-	2	-	-	-	2
6	Gdynia	3.4	5.7	1.3	9.0	10	-3.6	18	19.9	11.4	19.0	50.3	9.4	24	6	18	10	4	-	-	15	13	2	2	-	-	-	6
7	Słupsk	2.0	3.9	-0.2	7.5	3	-12.0	18	22.8	4.7	39.4	66.9	16.8	31	2	19	12	4	2	-	13	8	-	1	-	-	-	8
8	Darłowo	3.2	4.8	1.5	7.8	3	-6.9	18	19.3	14.2	34.9	68.4	16.4	31	-	16	11	5	2	-	14	4	-	-	-	-	-	1
10	Czarna Dąbrówka	1.4	3.5	-0.9	6.6	22	-14.9	18	23.2	10.5	35.1	68.8	13.3	31	4	23	13	5	2	-	14	13	-	2	-	-	-	11
11	Swibno	2.4	4.7	-0.7	8.6	10	-9.4	18	9.3	5.2	11.0	25.5	5.1	24	7	14	9	1	-	-	11	5	1	1	-	-	-	8
12	Tolkmicko	2.5	4.3	0.2	7.7	3	-7.6	18	12.6	8.0	20.0	40.8	7.0	24	-	24	11	1	-	-	16	11	-	-	-	-	-	4
13	Gołdap	0.2	2.2	-2.2	6.3	10	-15.8	18	33.8	6.2	19.6	59.6	12.2	8	1	18	12	4	2	-	8	10	1	7	-	1	-	11
16	Kościerzyna	0.9	3.2	-1.6	6.5	10	-14.0	18	33.5	5.0	23.9	62.4	9.5	31	4	20	12	5	-	-	13	12	-	2	-	-	-	3
17	Lidzbark Warmiński	1.0	3.1	-1.0	6.9	10	-11.3	18	41.9	3.3	22.4	67.6	10.3	31	4	20	12	5	1	-	10	14	-	3	-	-	1	4
21	Giżycko	0.4	2.6	-1.5	6.1	22 28	-11.7	18	20.3	3.0	20.0	53.3	6.0	31	1	16	13	3	-	-	11	7	-	-	-	-	-	9
22	Olecko	-0.3	2.0	-2.6	5.7	10	-12.3	18	31.1	4.2	21.8	57.1	13.4	31	3	21	10	4	1	-	10	15	-	3	-	2	-	9
23	Dziwnów	3.2	5.0	1.5	7.4	3	-4.0	19	3.3	4.2	23.9	31.4	11.1	31	5	15	5	2	1	-	13	5	-	7	-	-	-	-
24	Radostowo	1.7	4.0	-0.9	7.7	22	-10.2	18	17.8	1.4	7.5	26.7	4.7	4	2	17	8	-	-	-	12	5	-	1	-	-	-	4
28	Połczyn-Zdrój	2.0	4.5	-0.7	8.8	6	-11.8	18	13.8	4.9	35.7	54.4	16.1	31	-	15	12	4	1	-	13	3	-	2	-	-	-	8
30	Prabuty	1.4	3.4	-0.7	7.2	22	-9.7	18	20.9	2.8	8.4	32.1	5.3	31	4	13	10	2	-	-	10	4	2	9	-	-	-	3
32	Śliwice	1.5	3.7	-1.2	7.8	22	-9.9	18	23.2	1.5	14.5	39.2	6.9	31	2	19	11	2	-	-	16	5	-	1	-	-	-	5
34	Ostróda	1.0	2.9	-1.1	6.9	22	-10.2	18	37.0	1.9	20.0	58.9	11.7	31	1	16	11	5	1	-	9	10	1	2	-	-	-	2
35	Trzebież	2.7	4.8	0.1	8.6	6	-8.0	18	5.6	3.8	24.9	34.3	12.5	26	4	16	8	2	1	-	13	4	-	2	-	-	-	-
36	Biebrza	0.1	2.3	-2.5	6.5	22	-13.7	18 19	21.1	3.7	17.6	42.4	5.7	31	1	11	8	4	-	-	6	7	-	-	-	-	-	2
37	Różanystok	-0.3	1.7	-2.7	5.5	28	-14.0	18	16.7	2.4	16.4	35.5	11.8	31	4	20	9	2	1	-	11	14	-	3	-	-	-	9
38	Szczytno	.	.	.	.	.	.	.	.	.	.	.	.	.	.	.	.	.	.	.	.	.	.	.	.	.	.	.
39	Szczuczyn	0.0	1.9	-2.5	6.0	22	-12.4	18	21.6	6.9	16.5	45.0	8.2	31	1	23	13	1	-	-	13	16	1	6	-	.	-	15
40	Wierzchowo	1.0	3.0	-1.3	7.5	6	-13.0	18	11.8	3.5	30.2	45.5	14.2	31	1	16	9	3	1	-	13	4	-	5	1	-	-	8
41	Grudziądz	1.6	3.8	-1.1	7.5	22 28	-12.4	18	15.1	0.5	6.2	21.8	4.1	9	-	13	8	-	-	-	9	6	-	2	-	-	-	3
43	Zawodzie	0.6	2.8	-2.0	7.4	22	-10.1	18	18.0	1.3	11.2	30.5	5.4	31	2	15	9	1	-	-	8	8	-	4	-	-	-	6
45	Grzegórzki	0.2	2.1	-2.0	5.9	22	-11.5	18	13.6	1.2	12.7	27.5	4.5	24	-	15	9	-	-	-	10	7	-	4	-	-	-	3
44	Lipki	2.1	4.2	0.0	8.5	6	-9.2	18	5.0	2.1	27.1	34.2	14.8	26	2	14	6	2	1	-	10	6	-	5	3	6	-	7
46	Kończewice	1.0	2.9	-1.0	7.0	22	-9.3	18	9.5	0.2	8.6	18.3	4.1	24	-	14	7	-	-	-	11	3	-	4	-	-	-	1
48	Przelewice	1.9	3.7	-0.2	8.2	6	-7.6	18	6.9	3.0	25.1	35.0	10.9	26	2	16	6	3	1	-	13	4	-	1	-	-	-	-
53	Rypin	1.0	3.0	-1.7	6.3	3 6	-10.2	18	7.9	2.8	8.2	18.9	6.4	26	-	13	7	1	-	-	8	6	-	1	-	-	-	1
55	Przasnysz	0.8	2.9	-1.4	6.1	6	-10.3	16	18.0	2.5	14.1	34.6	7.7	8	2	14	11	2	-	-	6	12	-	5	-	-	-	-
56	Trzcińsko-Zdrój	1.9	4.3	-0.7	8.8	6	-9.4	18	4.2	1.9	42.5	48.7	9.8	31	4	13	8	5	-	-	11	6	-	4	-	-	-	.
57	Krzyż	1.5	3.6	-1.0	8.5	6	-13.4	18	11.3	2.3	21.6	35.2	8.7	31	4	20	8	2	-	-	15	8	-	2	1	-	-	8
58	Budzyń	1.1	3.3	-1.1	7.7	6	-10.5	18	15.8	1.2	29.5	46.5	9.9	31	-	16	13	2	-	-	13	3	-	8	1	-	-	7
59	Szepietowo	-0.1	2.1	-2.6	5.7	22	-13.4	20	14.7	4.3	7.0	26.0	4.0	5	-	13	13	-	-	-	4	9	-	5	-	-	-	8
60	Bielsk Podlaski	0.0	2.2	-2.9	6.4	22	-13.5	20	13.9	6.5	8.8	29.2	3.6	5	6	18	13	-	-	-	10	14	-	8	-	-	-	-
62	Pułtusk	0.8	2.6	-1.6	6.2	22	-11.2	19	9.4	2.9	7.1	19.4	2.0	8	2	21	11	-	-	-	15	11	-	4	-	-	-	3
63	Białowieża	-0.3	2.1	-3.1	5.6	6 22	-15.0	19	28.9	4.7	8.5	42.0	7.8	8	6	19	9	3	-	-	9	16	-	2	4	-	-	12
64	Poświętne	1.0	3.0	-1.3	6.7	22	-8.5	18	7.2	2.6	10.8	20.6	4.9	26	2	17	6	-	-	-	12	6	2	3	1	-	-	5
65	Szamotuły-Baborówka	1.3	3.2	-1.0	7.6	3 6	-11.8	18	9.4	1.8	12.2	23.4	5.2	26	-	14	8	1	-	-	9	5	-	3	-	-	-	9
66	Przebędowo	1.2	3.4	-1.2	8.7	3	-10.2	18	11.7	0.5	19.6	31.8	7.0	27	4	15	8	2	-	-	11	5	-	10	-	-	-	9
67	Gorzyń	1.7	3.7	-0.5	8.1	3 6	-10.6	18	7.7	2.7	20.5	30.9	9.0	26	2	16	8	2	-	-	13	5	-	3	3	2	-	8
69	Sulęcin	1.8	3.9	-0.3	9.1	6	-10.6	18	23.2	4.3	41.2	68.7	16.5	26	-	14	12	6	2	-	11	4	1	6	-	1	-	2
71	Legionowo	1.0	3.1	-1.4	6.5	28	-10.8	19	9.5	3.6	6.6	19.7	3.1	5	2	16	6	-	-	-	10	8	-	4	-	-	-	8
73	Paproć	1.4	3.7	-1.1	8.2	3	-13.2	19	13.4	1.8	26.3	41.5	16.9	26	4	15	10	1	1	-	11	6	1	.	6	-	-	2
74	Ostrowy	1.0	3.2	-1.0	7.7	2	-8.8	19	8.2	1.1	8.2	17.5	3.3	7	3	13	7	-	-	-	8	5	-	1	-	-	-	-
75	Warszawa-Bielany	1.3	3.3	-1.0	7.0	28	-8.6	19	13.0	4.1	8.4	25.5	6.0	6	-	20	7	1	-	-	15	7	1	2	1	-	-	8
76	Warszawa, Obser. Astr.	1.2	2.9	-1.2	6.6	6	-8.5	18	6.9	3.5	8.0	18.4	4.4	26	-	19	5	-	-	-	15	7	-	6	-	-	-	6
77	Sinołęka	0.3	2.4	-2.2	6.1	6 28	-12.6	19	15.9	3.7	6.3	25.9	4.0	6	-	19	9	-	-	-	12	11	-	7	-	-	-	11
81	Brwinów	1.0	3.5	-1.7	7.6	6	-11.1	18 19	12.4	2.9	6.1	21.4	3.3	5	4	19	8	-	-	-	13	9	-	4	1	-	-	5
82	Wielichowo	1.5	3.6	-1.0	8.9	3	-11.6	19	10.1	0.9	18.9	29.9	9.2	26	2	14	8	1	-	-	11	5	-	8	1	2	-	7
83	Świder	0.6	3.0	-2.2	7.5	6	-14.7	19	6.0	5.0	9.0	20.0	4.3	26	6	19	6	-	-	-	14	9	-	2	1	-	-	10
84	Topola Błonie	0.9	3.0	-1.6	7.9	2	-10.7	19	9.2	1.0	6.9	17.1	2.4	24	-	15	9	-	-	-	11	5	-	4	2	-	-	3
86	Biała Podlaska	-0.2	2.1	-3.2	6.4	6	-16.9	19	12.1	3.1	5.4	20.6	2.7	5	-	19	8	-	-	-	10	11	-	-	1	-	-	1
87	Trzebiechów	1.8	3.9	-0.5	9.5	3	-11.3	19	13.6	1.0	21.9	36.5	11.3	26	2	14	9	2	1	-	12	3	-	2	2	-	-	-
88	Skierniewice	1.0	3.1	-1.0	7.8	2	-9.0	19	12.0	2.3	4.7	19.0	3.7	6	-	16	9	-	-	-	11	7	-	-	-	-	-	4
89	Witaszyce	1.3	3.3	-0.8	7.7	3	-10.2	18	14.4	2.0	13.1	29.5	5.6	26	3	14	12	1	-	-	11	5	-	3	-	-	-	-
92	Strzelna	0.4	2.6	-2.0	8.1	2	-12.0	19	18.0	3.1	8.2	29.3	5.1	6	1	20	9	1	-	-	13	10	2	3	2	-	-	9
93	Żelechów	0.0	2.2	-2.4	6.2	2 6	-14.7	19	10.5	2.2	6.1	18.8	2.9	5	4	13	9	-	-	-	6	10	-	16	2	-	-	8

Nr	POSTERUNEK	TEMPERATURA POWIETRZA T							OPAD R_d						LICZBA DNI						LICZBA DNI							
		Dist	Max	Min	Max abs.	Data	Min abs.	Data	ΣR_d I dek.	ΣR_d II dek.	ΣR_d III dek.	$\Sigma R_{d,m}$	$R_{d,max}$	Data	0,0	>0,1	>1,0	>5,0	>10,0	>20,0	●	✳	▲	≡	V	∞	R	⊠
94	Radzyń Podlaski	- 0.3	2.2	- 3.4	7.1	6	-16.9	19	13.7	6.1	11.1	30.9	4.5	24	-	18	12	-	-	-	11	13	-	4	2	-	-	12
95	Puczniew	1.0	3.1	- 1.3	7.7	2	- 9.9	19	9.3	0.8	9.0	19.1	3.0	26	3	12	8	-	-	-	8	4	-	6	2	-	-	3
96	Koziegłowy	0.4	2.5	- 1.8	6.9	22	-12.8	19	7.2	1.5	5.4	14.1	3.7	8	-	7	5	-	-	-	2	5	-	1	-	-	-	7
99	Smolice	1.4	3.6	- 0.9	7.8	3	-10.8	19	8.7	0.7	11.0	20.4	5.6	26	7	12	5	1	-	-	9	7	-	2	-	-	-	10
100	Żary	1.2	3.3	- 1.0	7.5	3	-10.6	19	9.0	0.6	14.9	24.5	4.2	26	3	17	7	-	-	-	15	6	1	7	3	-	-	5
101	Nowe Miasto	0.5	2.7	- 2.0	8.5	2	-13.0	19	15.6	1.8	11.3	28.7	5.9	5	3	17	7	2	-	-	11	10	-	10	-	-	-	6
102	Sobieszyn	0.8	2.2	- 2.5	6.3	6	-16.3	19	16.3	5.5	5.8	27.6	4.0	5	3	19	11	-	-	-	10	12	-	11	-	-	-	11
103	Szprotawa	1.4	3.5	- 0.8	8.8	3	-11.4	19	10.0	1.5	30.2	42.7	19.3	26	-	17	8	1	1	-	14	5	-	2	-	-	-	1
104	Sieradz	1.0	3.1	- 1.3	7.4	6	-10.2	19	12.0	1.0	9.9	22.9	4.2	26	4	15	9	-	-	-	10	7	-	3	3	1	-	4
106	Wiśnko	1.5	3.3	- 0.7	8.4	3	- 9.0	19	10.6	9.6	15.6	26.8	10.0	26	2	16	8	1	1	-	13	6	-	4	-	-	-	-
107	Grabownica	1.6	3.7	- 1.3	8.3	6	-10.8	19	9.8	6.8	16.7	27.3	7.4	26	1	14	7	1	-	-	13	5	-	-	2	1	-	-
108	Nowa Wieś	- 0.4	2.1	- 3.3	8.8	1	-17.2	19	10.3	8.7	6.9	25.9	4.5	17	-	19	11	-	-	-	9	11	-	2	-	-	-	9
109	Radom	0.4	2.6	- 1.8	6.6	6	-11.9	19	14.2	5.5	5.7	25.4	3.7	17	-	16	9	-	-	-	8	9	-	1	-	-	-	7
110	Puławy	0.3	2.7	- 2.2	7.4	2	-17.2	19	12.3	6.2	5.7	24.2	4.6	17	4	18	9	-	-	-	13	11	1	3	3	1	-	10
111	Opoczno	0.3	2.7	- 2.1	8.3	2	-16.9	19	15.4	3.4	10.0	28.8	6.0	5	-	19	10	1	-	-	11	11	-	8	2	-	-	4
113	Bolesławiec	1.4	3.3	- 0.7	9.3	3	-10.6	19	10.0	1.3	27.8	39.1	12.6	26	2	18	8	3	1	-	16	3	-	2	2	-	-	-
118	Opole Lubelskie	0.0	2.9	- 3.2	8.1	1	-23.0	19	13.0	12.3	8.4	33.7	6.5	17	2	18	13	1	-	-	6	13	-	1	1	-	-	13
119	Chełm	- 1.2	0.9	- 2.9	6.9	1	-18.2	19	8.1	17.2	11.9	37.2	4.3	18	-	19	17	-	-	-	12	14	-	2	2	1	-	9
121	Namysłów	1.0	3.5	- 1.2	8.6	2	-12.8	19	12.5	0.5	23.0	36.0	12.1	26	1	16	10	2	1	-	12	2	-	2	-	-	-	-
122	Laskowice Oławskie	1.4	3.7	- 1.3	8.1	6	-12.0	19	4.4	0.8	13.1	18.3	5.5	26	3	15	5	1	-	-	9	6	-	5	-	1	-	4
123	Krasnystaw	- 0.4	1.9	- 3.2	6.7	1	-21.6	19	10.6	5.0	2.8	18.4	5.4	6	3	18	7	1	-	-	10	12	1	2	-	-	-	6
124	Silniczka	0.0	2.3	- 3.0	7.0	2	-21.8	19	9.1	6.8	13.2	29.1	5.8	25	1	18	7	1	-	-	10	12	-	2	-	-	-	6
125	Bogatynia	1.6	3.4	- 0.3	7.8	6	-15.2	19	6.0	3.0	19.0	28.0	10.7	26	6	17	7	1	1	-	10	7	-	-	-	-	-	-
126	Świeradów-Zdrój	- 0.2	1.6	- 2.2	10.4	28	-11.6	18	27.7	4.5	54.9	87.1	29.7	26	2	20	13	6	2	1	10	17	1	3	-	-	-	17
128	Stare Olesno	0.6	2.7	- 1.4	7.7	2	-13.4	19	8.2	1.5	15.1	24.8	6.5	26	1	17	8	1	-	-	8	9	-	5	1	-	-	7
129	Szklarska Poręba	- 0.5	2.0	- 3.1	10.5	28	-14.1	19	22.7	6.0	30.9	59.6	12.4	26	-	21	11	4	2	-	12	16	-	3	-	1	-	18
132	Szczawno-Zdrój	0.8	2.2	- 1.9	7.1	6	-12.2	19	15.0	4.8	8.8	28.6	7.5	1	4	15	9	1	-	-	10	9	-	2	-	-	-	5
133	Karpacz	- 0.8	1.9	- 3.1	10.3	28	-11.6	18	14.7	6.3	14.3	35.3	6.0	5	2	19	8	3	-	-	11	16	-	9	4	4	-	18
134	Dobrogoszcz	1.6	4.0	- 0.8	8.5	6	-11.7	19	9.5	1.3	7.5	18.3	5.9	1	1	14	7	1	-	-	11	6	-	1	-	-	-	4
135	Werbkowice	- 1.0	1.4	- 3.7	5.0	6	-22.3	19	4.9	7.4	4.5	16.8	3.7	17	2	18	6	-	-	-	7	13	-	3	-	-	-	13
137	Zdanów	- 0.6	1.9	- 2.8	8.0	1	-17.6	19	5.4	10.6	4.8	20.8	6.7	17	-	15	6	1	-	-	5	12	-	5	1	-	-	9
140	Grodków	1.0	3.7	- 1.3	8.8	2	-15.4	19	5.8	2.8	9.8	18.4	5.6	26	1	14	6	1	-	-	11	5	-	4	-	-	-	4
142	Ostroszowice	0.8	3.0	- 1.6	9.9	28	-12.7	19	16.5	4.1	11.1	31.5	9.6	1	3	11	9	2	-	-	5	9	-	1	-	-	-	7
143	Szczekociny	- 0.1	2.5	- 2.6	7.1	2	-23.0	19	8.3	10.6	6.8	25.7	8.0	17	3	15	9	1	-	-	8	10	-	-	-	-	-	6
144	Skroniów	- 0.2	2.1	- 2.6	6.6	2	-20.1	19	7.8	15.3	6.8	29.9	11.0	17	-	18	9	1	1	-	8	14	-	4	-	-	-	2
145	Staszów	- 0.3	2.3	- 3.0	8.6	1	-23.6	18	9.6	8.0	8.3	24.1	3.2	6	5	15	11	-	-	-	8	10	-	2	-	-	-	5
147	Chmielów	0.0	2.8	- 2.7	10.6	1	-19.6	19	1.1	13.5	4.0	18.6	6.4	17	4	11	7	1	-	-	2	9	1	1	-	-	-	8
146	Biłgoraj	- 1.1	1.5	- 4.1	5.0	1	3 -26.2	19	15.4	10.6	8.6	34.6	7.0	17	-	15	12	2	-	-	6	15	-	11	-	-	-	12
148	Korfantów	0.9	3.4	- 1.8	8.3	2	-17.4	19	6.4	7.9	7.2	21.5	5.1	17	4	12	7	1	-	-	8	6	-	3	-	1	-	6
149	Otmuchów	0.9	3.6	- 2.1	9.5	2	-20.1	19	9.7	7.9	4.7	22.3	7.9	17	5	9	5	1	-	-	6	4	-	4	-	-	-	5
150	Tomaszów Lubelski	- 1.1	1.3	- 3.8	5.1	1	-23.7	19	17.2	10.1	14.2	41.5	6.6	8	-	17	12	4	-	-	5	13	-	2	-	-	-	15
152	Świerklaniec	0.2	2.6	- 2.1	10.3	2	-22.8	19	10.0	9.6	16.4	36.0	10.5	26	5	15	7	3	1	-	10	11	-	6	-	-	-	9
153	Duszniki-Zdrój	- 1.2	0.9	- 3.9	7.0	29	-15.9	19	18.0	5.3	16.6	39.9	11.5	1	2	13	8	3	1	-	7	10	-	4	-	5	-	25
154	Ząbkowice	0.0	2.4	- 2.3	9.3	2	-20.0	19	9.2	12.1	16.7	38.0	9.4	17	2	18	8	3	-	-	6	13	-	2	2	-	-	10
155	Miechów	- 0.1	2.3	- 2.6	8.1	2	-22.8	19	7.7	7.7	6.0	21.4	5.5	17	1	17	6	1	-	-	5	14	-	3	2	-	-	12
156	Tarnogród	- 0.7	1.9	- 3.4	5.5	1	-23.3	19	21.4	16.0	9.9	47.3	11.0	17	1	18	13	3	1	-	9	14	-	1	-	-	-	14
157	Lądek-Zdrój	- 0.4	1.7	- 2.8	6.5	29	-15.5	19	10.1	16.2	15.9	42.2	14.4	17	3	17	7	2	2	-	7	14	-	5	-	1	-	9
158	Chorzelów	0.2	3.0	- 2.8	10.5	2	-21.4	19	4.8	20.6	9.7	35.1	13.5	17	-	12	8	2	1	-	5	7	-	1	-	-	-	9
159	Prudnik	0.6	4.0	- 2.1	8.3	3	-15.9	19	4.7	9.9	6.7	21.3	9.8	17	5	9	5	2	-	-	6	4	-	1	-	-	-	6
160	Sielec	- 0.2	2.6	- 3.0	9.4	2	-25.2	19	4.7	16.2	4.0	24.9	13.0	17	7	10	6	1	1	-	5	7	-	11	-	-	-	6
161	Olewin	- 0.7	2.0	- 3.7	10.8	2	-26.8	19	8.2	6.4	14.7	29.9	6.9	26	3	19	9	1	-	-	8	15	-	17	-	1	-	9
162	Boruszowa	0.0	2.8	- 3.1	10.2	2	-20.6	19	8.8	13.7	1.0	23.5	7.8	18	3	10	5	1	-	-	5	6	-	3	-	-	-	7
163	Zakrzów	0.9	3.4	- 1.3	9.2	2	-20.3	19	3.6	8.2	13.1	24.9	5.8	26	-	13	5	2	-	-	7	5	-	6	-	-	-	5
164	Łękajek	- 0.2	2.2	- 2.4	6.7	3	-22.3	19	13.9	16.0	8.6	38.5	13.0	17	1	16	8	2	1	-	9	11	-	6	-	-	-	8
166	Kolbuszowa	0.0	2.9	- 2.2	10.7	2	-26.6	19	13.4	15.4	9.4	38.2	8.4	17	1	16	11	1	-	-	6	12	-	1	-	-	-	10
167	Głubczyce	0.8	3.4	- 2.3	8.9	6	-16.3	19	1.3	11.9	2.0	14.6	11.3	17	-	5	2	1	1	-	3	4	-	3	-	-	-	7
168	Lubaczów	- 1.1	1.2	- 4.1	8.7	6	-28.7	19	13.3	23.4	11.1	47.8	14.0	17	4	15	11	2	1	-	6	10	-	-	-	-	-	11
169	Rybnik	0.8	2.9	- 1.5	10.8	2	-19.6	19	10.3	11.1	21.4	42.8	11.5	26	4	11	8	3	2	-	5	7	-	-	-	-	-	10
172	Biskupi Stary	0.1	2.8	- 2.4	10.7	2	-23.5	19	10.6	10.6	15.8	37.0	9.4	17	1	18	8	3	-	-	8	11	-	2	-	-	-	8
174	Kraków, Obser. Astr.	0.8	3.4	- 1.8	9.5	1	2 -18.8	19	4.2	16.9	7.8	28.9	14.0	17	4	14	6	1	1	-	8	11	-	11	-	-	-	10

Nr	POSTERUNEK	TEMPERATURA POWIETRZA T							OPAD R_d						LICZBA DNI						LICZBA DNI							
		Dies	$\overline{Max}$	$\overline{Min}$	Max obs.	Data	Min obs.	Data	ΣR_d I dek.	ΣR_d II dek.	ΣR_d III dek.	$\Sigma R_{d,m}$	$R_{d,max}$	Data	0,0	≥ 0,1	≥ 1,0	≥ 5,0	≥ 10,0	≥ 20,0	●	✳	▲	≡	≀	∞	≷	⊠
175	Dębica	1.0	3.6	- 1.6	11.5	1	-15.6	19	7.2	10.8	9.9	27.9	7.3	17	4	11	5	1	-	-	3	8	-	1	-	-	-	5
177	Ożańsk	- 0.1	.	- 2.6	.	.	-18.9	19	.	.	.	.	.	.	.	.	.	.	.	.	.	.	-	1	-	-	-	8
178	Paszczyna	0.2	2.5	- 2.1	11.5	2	-20.0	19	7.8	15.9	14.9	38.6	12.6	17	4	16	7	3	1	-	6	13	-	2	-	-	-	7
179	Bochnia	0.4	3.5	- 2.7	11.1	1	-21.7	19	4.2	20.2	2.1	26.5	17.4	17	7	8	4	1	1	-	4	4	-	2	-	-	-	8
180	Jastrzębie-Zdrój	0.4	2.7	- 2.1	12.4	2	-19.6	19	3.8	9.7	18.1	31.6	12.1	26	4	10	7	2	1	-	6	6	-	6	-	-	-	7
181	Wadowice	0.6	3.7	- 2.5	13.7	2	-24.1	19	6.9	39.6	10.2	56.7	24.4	17	5	14	7	4	2	1	7	8	1	4	1	-	-	10
182	Żarnowa	0.3	2.8	- 2.3	11.1	2	-25.1	19	11.0	32.2	14.8	58.0	20.4	17	3	15	9	5	1	1	5	12	-	-	-	-	-	16
183	Dynów	- 0.4	2.5	- 3.2	11.0	2	-27.3	19	8.5	24.7	10.9	44.0	9.4	17	-	15	9	2	-	-	4	13	-	-	-	-	-	9
184	Wieliczka	0.7	3.4	- 1.9	12.5	2	-17.3	19	3.6	24.4	5.1	33.1	19.4	17	3	11	6	1	1	-	4	9	-	5	-	1	-	10
187	Ciężkowice	0.3	3.1	- 2.7	11.1	2	-26.9	19	7.7	19.5	5.0	32.2	12.2	17	6	14	7	2	1	-	6	10	-	-	-	-	-	10
188	Rożnów	.	.	.	.	.	.	.	.	.	.	.	.	.	.	.	.	.	.	.	.	.	.	.	.	.	.	.
189	Cieszyn	0.6	3.2	- 1.7	10.5	2	-21.4	19	4.5	21.9	19.1	45.5	16.5	17	6	13	8	2	2	-	7	9	-	2	2	-	-	14
190	Maków Podh.	- 0.4	3.4	- 4.1	14.8	2	-27.2	19	6.8	38.8	9.8	55.4	18.7	17	1	11	9	3	2	-	7	7	-	4	-	-	-	14
191	Biecz	0.4	3.1	- 2.6	10.6	2	-25.4	19	10.3	21.3	10.8	42.4	15.2	17	4	13	9	3	1	-	5	9	-	-	-	-	-	10
192	Żywiec-Sporysz	0.6	3.5	- 2.6	13.2	2	-25.2	19	11.9	34.4	20.6	66.9	27.3	17	4	14	10	5	2	1	6	11	-	1	-	-	-	16
193	Limanowa	- 0.1	3.0	- 3.4	11.6	1	-26.2	19	10.9	35.3	7.6	53.8	24.3	17	-	16	10	3	1	1	6	12	-	1	-	-	-	18
194	Krosno	- 0.6	2.2	- 3.5	9.7	2	-27.5	19	11.8	24.1	5.2	41.1	15.6	17	-	14	10	1	1	-	8	9	-	-	-	-	-	12
195	Bircza	- 0.5	2.4	- 3.5	11.8	2	-25.3	19	13.9	28.1	15.5	57.5	12.9	17	4	15	11	4	2	-	7	13	-	2	3	-	-	18
196	Wisła	- 0.1	2.7	- 3.2	10.9	1	-24.2	19	13.4	24.9	36.3	74.6	19.8	26	-	17	12	5	2	-	7	13	2	13	-	-	1	15
197	Zawoja	- 0.7	2.4	- 4.1	12.7	29	-18.6	19	21.4	30.7	33.6	85.7	15.3	17	1	14	13	6	4	-	4	11	-	12	-	-	-	25
198	Rabka	- 0.7	2.4	- 4.4	11.0	29	-27.1	19	14.6	20.7	21.9	57.2	12.2	17	1	16	12	6	1	-	4	14	-	2	-	-	-	20
200	Ptaszkowa	- 0.6	2.0	- 3.5	10.6	1	-18.2	19	3.6	28.4	8.6	40.6	17.0	17	3	11	8	2	1	-	3	9	-	-	-	-	-	16
201	Istebna-Stecówka	- 2.4	- 0.4	- 4.6	8.4	1	-15.0	19	25.7	29.8	78.3	133.8	39.2	26	1	17	13	7	3	2	4	14	-	21	-	-	-	27
202	Kamienica	- 1.0	2.2	- 4.8	9.5	1	-26.9	19	11.6	25.5	15.7	52.8	19.3	17	2	15	9	3	1	-	7	10	-	1	4	3	-	23
203	Sanok	- 0.6	2.0	- 3.2	10.5	2	-26.7	19	10.1	35.1	7.1	52.3	24.7	17	2	12	8	2	1	1	5	8	-	1	-	-	-	25
204	Iwonicz-Zdrój	- 1.0	1.3	- 3.1	8.6	2	-17.3	19	16.8	37.2	17.0	71.0	26.7	17	1	16	10	5	1	1	3	12	-	5	-	1	-	26
205	Stańcowa	- 2.0	0.5	- 4.5	8.6	29	-14.3	19	34.3	26.6	38.0	98.9	21.6	26	-	17	13	5	5	2	3	15	-	1	-	-	-	28
206	Nowy Targ	- 3.0	0.8	- 6.9	8.0	2	-28.7	19	18.5	28.0	20.2	66.7	20.2	17	3	15	12	4	2	1	4	14	-	9	-	-	-	26
208	Czarny Dunajec	- 2.6	0.8	- 6.4	7.3	1	-26.6	19	11.8	26.3	17.3	55.4	20.6	17	6	16	10	4	1	1	5	13	-	4	2	-	-	25
209	Brzegi Dolne	- 1.9	1.9	- 6.1	11.7	2	-31.5	19	22.8	36.9	15.6	75.3	22.1	17	3	17	11	5	3	1	2	16	-	2	-	-	-	25
210	Szczawnica	- 2.0	1.3	- 5.4	10.3	2	-24.1	19	13.4	42.8	24.4	80.6	20.4	18	1	15	10	6	3	1	6	11	-	1	-	-	-	19
211	Wysowa	- 2.7	0.3	- 5.9	7.0	2	-27.2	19	13.4	33.3	23.3	70.0	23.3	17	-	19	8	5	2	1	3	14	-	5	1	-	-	25
212	Barwinek	- 2.6	0.4	- 6.0	7.0	2	-28.3	19	24.6	29.1	32.4	86.1	20.1	17	3	20	13	5	3	1	7	17	-	4	-	-	-	27
213	Krynica	- 1.8	1.2	- 5.1	7.9	2	-21.0	19	12.6	40.0	25.1	77.7	27.6	17	1	14	9	5	2	1	5	11	-	7	-	-	-	25
214	Bukowina	- 2.3	0.8	- 4.8	9.6	2 28	-15.3	19	6.7	19.1	20.1	45.9	14.8	17	2	14	7	3	2	-	4	13	-	-	-	-	-	31
215	Muszyna	- 1.5	2.0	- 5.7	8.9	2	-26.8	19	12.0	25.9	17.1	55.0	18.1	17	4	13	9	4	1	-	5	11	-	2	-	-	-	23
216	Witów	- 2.6	1.2	- 6.6	10.6	2	-20.6	19	17.6	31.3	10.5	59.4	21.8	17	1	14	10	4	2	1	3	12	-	2	-	-	-	26
217	Romańcza	- 2.5	0.4	- 6.1	8.8	2	-28.6	19	19.7	40.7	23.4	83.8	26.8	17	1	14	14	6	1	1	2	13	-	3	-	-	-	26
218	Baligród	- 0.8	1.7	- 4.1	10.0	2	-26.7	19	8.2	46.7	18.4	73.3	35.2	17	3	15	10	5	1	1	2	13	-	-	-	-	-	25
219	Gubałówka	- 1.8	1.3	- 4.5	10.8	1	-18.1	19	23.0	29.4	14.9	67.3	19.6	17	3	15	11	5	2	-	-	15	-	1	1	-	-	26
221	Łysa Polana	- 3.3	1.6	- 7.4	11.0	29	-19.5	19	21.2	20.3	18.9	60.4	12.7	26	4	13	10	5	3	-	1	13	-	-	-	-	-	29
222	Smolnik	- 2.8	0.3	- 7.5	9.0	2	-28.9	19	17.3	15.0	22.8	55.1	9.4	18	1	16	14	4	-	-	1	16	-	1	-	-	-	25
223	Hala Gąsienicowa	- 3.6	- 0.2	- 7.2	8.6	29	-18.5	19	25.4	27.9	21.3	74.6	17.4	17	3	17	12	5	3	-	3	15	-	13	-	3	-	31

TABLICA V

WYNIKI MIESIĘCZNE POMIARÓW TEMPERATURY MINIMALNEJ PRZY POWIERZCHNI GRUNTU ORAZ TEMPERATURY GRUNTU

МЕСЯЧНЫЕ РЕЗУЛЬТАТЫ ИЗМЕРЕНИЙ МИНИМАЛЬНОЙ ТЕМПЕРАТУРЫ У ПОВЕРХНОСТИ ПОЧВЫ И ТЕМПЕРАТУРЫ ПОЧВЫ

MONTHLY RESULTS OF GROUND SURFACE MINIMUM AIR TEMPERATURE AND SOIL TEMPERATURE MEASUREMENTS

Nr	STACJA – POSTERUNEK	TEMPERATURA MINIMALNA PRZY POWIERZCHNI GRUNTU T_g			TEMPERATURA GRUNTU NA GŁĘBOKOŚCIACH													
					5 cm						10 cm			20 cm			50 cm		
		Min	Min abs.	Data	7	13	21	Dies	Max	Min	Dies	Max	Min	Dies	Max	Min	Dies	Max	Min
4	Ustka	0.3	- 8.4	18	1.8	2.2	1.9	2.0	5.2	- 1.0	2.0	4.9	- 0.8	2.1	4.4	0.1	2.9	4.3	1.5
5	Lębork	- 3.1	-15.3	18	1.7	2.0	1.9	1.9	5.3	- 2.0	2.1	4.6	- 0.2	2.8	4.6	1.1	4.4	5.6	3.2
18	Suwałki	- 5.3	-21.3	18	- 0.3	0.0	- 0.2	- 0.2	2.3	- 3.4	0.0	2.1	- 2.0	0.1	1.7	- 0.8	1.3	2.3	0.7
19	Koszalin-Zegrze	- 1.5	-14.6	18	1.9	2.3	2.0	2.1	5.2	- 1.2	2.2	4.9	- 0.2	2.4	4.5	0.2	3.3	4.6	1.9
20	Kętrzyn	- 3.6	-17.4	20	0.1	0.8	0.3	0.4	3.6	- 5.3	0.3	3.0	- 4.1	0.9	2.9	- 1.1	2.1	3.6	1.0
24	Radostowo	- 2.8	-13.1	18	0.5	1.4	0.6	0.7	4.4	- 4.6	1.1	4.1	- 2.4	1.5	3.6	- 0.6	3.2	4.4	2.0
25	Świnoujście	.	.	.	.	.	.	.	.	.	.	.	.	.	.	.	2.6	4.4	0.6
27	Resko	- 2.1	-14.3	18	1.8	2.1	2.0	2.0	5.2	- 0.4	2.1	4.8	0.0	2.5	4.6	0.6	3.5	4.9	2.3
29	Olsztyn-Dajtki	- 2.1	-14.9	18	0.1	1.1	0.3	0.5	3.9	- 6.7	0.6	3.7	- 4.6	0.8	3.2	- 2.3	1.7	3.5	0.6
30	Prabuty	- 2.3	-12.2	18	0.2	0.8	0.3	0.4	3.9	- 5.8	0.5	3.5	- 3.3	0.5	3.2	- 2.8	1.9	3.6	0.5
31	Szczecinek	- 3.0	-15.7	18	1.0	1.4	1.1	1.2	4.8	- 2.9	1.3	4.1	- 1.7	1.7	4.0	0.0	3.0	4.4	1.9
32	Śliwice	- 2.4	-12.9	18	0.3	1.3	0.4	0.7	4.4	- 5.6	0.6	3.7	- 3.4	1.0	3.4	- 2.1	2.1	3.7	0.8
36	Biebrza	- 5.0	-20.4	20	0.2	0.3	0.2	0.2	2.6	- 2.3	0.8	2.7	- 0.6	1.9	3.4	0.9	4.6	5.8	3.5
42	Szczecin-Dąbie	- 0.8	-10.9	18	1.7	2.3	2.0	2.0	6.1	- 2.0	1.8	5.5	- 1.6	2.4	5.1	- 0.3	3.2	5.1	1.4
47	Piła	- 3.1	-15.8	18	0.8	1.6	1.0	1.1	5.3	- 4.2	1.2	4.4	- 2.4	1.6	4.2	- 0.8	2.7	4.4	1.3
49	Bydgoszcz	- 2.6	-12.5	18	0.4	1.5	0.8	0.9	5.1	- 5.8	1.1	4.4	- 3.8	1.4	4.3	- 2.1	2.3	4.4	0.3
50	Mława	- 3.5	-12.0	19 20	0.1	0.9	0.3	0.4	3.5	- 4.7	0.5	3.2	- 4.0	0.8	3.2	- 1.8	1.9	3.5	0.7
51	Białystok	- 4.2	-18.0	19	- 0.3	0.1	- 0.2	- 0.1	2.3	- 3.5	0.0	1.9	- 2.5	0.4	2.1	- 0.7	1.4	2.4	0.6
52	Ostrołęka	- 4.0	-16.4	20	- 0.3	0.6	0.0	0.1	3.8	- 5.5	0.3	3.0	- 3.6	0.5	2.5	- 1.6	1.7	2.9	0.9
57	Krzyż	- 2.6	-16.9	18	1.4	2.0	1.6	1.7	5.6	- 2.6	1.8	5.1	- 1.5	2.3	5.0	0.0	3.3	5.2	1.8
61	Gorzów Wlkp.	- 1.3	- 8.5	14 19	0.9	1.6	1.2	1.2	5.8	- 4.2	1.3	5.4	- 3.6	1.7	4.6	- 1.2	2.7	4.7	1.1
63	Białowieża	- 4.7	-18.6	21	- 0.1	0.3	0.0	0.1	3.0	- 4.5	0.2	2.5	- 2.7	0.5	2.1	- 0.6	1.3	2.2	0.5
64	Poświętne	- 2.9	-12.2	20	0.0	1.1	0.1	0.4	4.2	- 5.4	0.7	4.1	- 3.7	0.7	3.2	- 1.8	1.5	2.8	0.4
66	Przebędowo	- 2.5	-13.2	18	0.6	1.5	0.8	1.0	5.7	- 5.1	1.1	4.8	- 3.2	1.2	4.2	- 1.2	1.9	4.0	0.4
68	Płock-Radziwie	- 2.8	-13.3	19	0.3	1.4	0.6	0.8	4.6	- 5.7	0.9	4.3	- 4.5	1.3	3.7	- 1.4	2.2	3.7	1.0
72	Słubice	- 1.0	-13.8	18	1.4	2.2	2.0	1.9	5.9	- 2.7	2.0	5.8	- 1.8	2.4	5.4	0.2	3.5	5.4	1.9
73	Paproć	- 3.5	-17.8	18	1.5	2.0	1.7	1.7	5.0	- 1.9	2.2	5.3	- 0.3	2.6	5.1	0.8	4.2	6.5	2.7
75	Warszawa-Bielany	- 1.8	-11.6	18	0.3	0.9	0.6	0.6	4.2	- 4.2	0.8	3.8	- 3.0	1.0	3.4	- 1.5	2.0	3.4	0.9
78	Koło	- 2.7	-12.9	19	0.4	1.6	0.8	0.9	5.1	- 5.0	1.2	5.0	- 3.2	1.6	4.2	- 0.8	2.7	4.4	1.2
79	Siedlce	- 4.4	-20.0	21	0.2	0.7	0.2	0.4	3.5	- 3.0	0.4	3.2	- 2.2	0.8	2.9	- 0.7	2.2	3.4	1.3
81	Brwinów	- 2.9	-13.9	18	0.5	1.2	0.6	0.8	4.6	- 3.4	0.8	4.2	- 2.8	1.2	3.6	- 1.4	2.3	3.8	1.2
90	Zielona Góra	- 1.7	-11.7	19	0.4	1.1	0.8	0.8	5.3	- 7.1	0.9	4.8	- 6.2	1.0	4.4	- 4.0	2.0	4.4	0.1
91	Leszno-Strzyżewice	- 3.3	-16.0	19	0.8	1.7	1.2	1.2	5.5	- 5.0	1.5	4.9	- 3.1	2.0	4.7	- 0.2	3.0	4.9	1.5
97	Kalisz	- 2.6	-12.0	19	0.4	1.2	0.8	0.8	4.6	- 3.7	1.0	4.5	- 2.5	1.6	4.2	- 0.2	2.7	4.2	1.5
99	Smolice	- 2.7	-12.1	19	0.6	1.5	1.0	1.0	5.1	- 5.1	1.1	4.9	- 3.5	1.2	4.6	- 2.0	2.3	4.5	0.9
105	Włodawa	- 4.7	-21.6	19	- 0.3	0.2	0.1	0.0	2.5	- 2.5	- 0.1	2.1	- 2.5	0.4	1.9	- 0.4	1.7	2.7	1.2
109	Radom	- 5.2	-22.7	19	- 0.2	0.8	0.2	0.3	3.9	- 4.4	0.5	3.7	- 1.7	1.0	3.1	- 0.5	2.1	3.3	1.1
110	Puławy	- 4.4	-22.6	19	- 0.4	0.5	- 0.2	0.0	3.6	- 4.5	0.2	3.3	- 3.3	0.5	2.7	- 1.4	1.6	2.8	0.9
112	Sulejów	- 2.8	-15.7	19	- 0.3	0.4	- 0.1	0.0	4.3	- 6.4	0.0	3.3	- 4.6	0.3	2.4	- 1.9	1.5	2.4	0.8
114	Wieluń	- 2.1	-12.2	19	0.0	0.8	0.3	0.4	4.5	- 5.8	0.4	4.1	- 4.7	0.7	3.9	- 2.0	1.8	3.7	0.6
116	Legnica	- 1.8	-12.5	19	0.7	1.6	1.0	1.1	5.8	- 4.7	1.2	5.3	- 2.7	1.5	4.5	- 0.5	2.5	4.5	1.1
117	Zgorzelec	- 1.5	-11.9	19	0.7	1.4	1.0	1.0	5.4	- 5.4	1.1	5.3	- 4.5	1.3	4.8	- 1.8	2.4	4.5	0.9
122	Leszkowice Oławskie	- 3.3	-14.9	19	- 0.1	0.9	0.2	0.3	5.4	- 6.3	0.5	4.6	- 5.3	0.7	3.6	- 1.3	1.8	3.3	0.8
127	Jelenia Góra	- 5.0	-21.9	19	0.1	0.5	0.4	0.3	3.7	- 4.3	0.4	3.8	- 3.5	1.0	3.5	- 0.5	2.1	3.5	0.7
130	Częstochowa	- 3.3	-20.4	19	0.0	0.6	0.4	0.3	4.5	- 5.7	0.5	3.5	- 2.1	0.8	3.6	- 0.8	2.0	3.8	1.0
131	Kielce	- 4.7	-26.9	19	- 0.3	0.5	0.1	0.1	3.9	- 4.5	0.2	3.3	- 2.7	0.5	2.9	- 1.1	1.3	3.0	0.3
137	Zdanów	.	.	.	.	.	.	.	.	.	.	.	.	.	.	.	.	.	.
139	Zamość	- 5.0	-28.7	19	- 0.2	0.4	0.1	0.1	2.6	- 4.0	0.3	2.3	- 3.8	0.6	2.4	- 0.5	2.1	3.2	1.3
141	Opole	- 2.6	-18.8	19	0.7	1.4	1.1	1.1	4.6	- 1.8	1.6	4.5	- 0.4	2.2	4.3	0.7	3.0	4.4	2.0
151	Kłodzko	- 3.8	-21.5	19	0.3	0.7	0.4	0.5	4.1	- 2.2	0.8	3.8	- 0.3	1.6	3.7	0.7	2.8	4.1	1.8
152	Świerklaniec	- 4.0	-30.2	19	0.1	0.7	0.5	0.4	4.2	- 2.6	0.6	3.9	- 1.9	1.0	3.6	- 0.3	2.1	3.5	1.3
170	Rzeszów-Jasionka	- 5.0	-31.4	19	0.0	0.7	0.2	0.3	5.6	- 2.9	0.5	4.5	- 2.3	1.0	3.8	- 0.2	2.4	4.0	1.2
178	Paszczyna	- 4.2	-24.0	19	0.2	1.1	0.5	0.6	6.7	- 1.6	0.8	5.0	- 0.8	1.1	4.6	- 0.4	2.3	4.4	1.1
181	Wadowice	- 3.9	-30.7	19	0.3	1.1	0.8	0.7	6.3	- 2.8	1.0	5.3	- 1.7	1.4	5.0	0.0	2.5	4.3	1.5
186	Przemyśl	- 1.7	-23.3	19	0.2	0.7	0.4	0.4	3.7	- 2.0	0.5	3.0	- 1.4	1.3	3.0	0.4	2.4	3.6	1.4
207	Leśko	- 5.0	-24.7	19	0.0	0.6	0.4	0.3	5.1	- 3.7	0.8	3.7	- 1.4	1.3	3.6	0.4	3.1	4.3	2.1
220	Zakopane	-10.8	-32.0	19	- 0.1	0.0	- 0.1	- 0.1	1.0	- 1.2	0.1	0.7	- 0.7	0.7	1.1	0.3	1.7	2.3	1.3

TABLICA VI

WARTOŚCI GODZINNE USŁONECZNIENIA (MIESIĘCZNE)

ЧАСОВЫЕ (МЕСЯЧНЫЕ) СУММЫ СОЛНЕЧНОГО СИЯНИЯ

HOURLY (MONTHLY) SUNSHINE DURATION VALUES

Nr	STACJA – POSTERUNEK	USŁONECZNIENIE S_m																	
		3–4	4–5	5–6	6–7	7–8	8–9	9–10	10–11	11–12	12–13	13–14	14–15	15–16	16–17	17–18	18–19	19–20	20–21	Σ
3	Hel	–	–	–	–	–	0.1	3.7	7.5	8.6	7.6	6.9	4.7	0.1	–	–	–	–	–	39.2
4	Ustka	–	–	–	–	–	2.5	6.6	9.1	9.6	9.6	7.6	6.4	0.4	–	–	–	–	–	51.8
5	Lębork	–	–	–	–	–	–	–	0.8	7.7	8.0	8.0	3.6	0.4	–	–	–	–	–	26.5
6	Gdynia	–	–	–	–	–	0.7	5.5	6.4	7.3	7.3	6.7	5.2	0.3	–	–	–	–	–	39.4
11	Świbno	–	–	–	–	–	1.2	3.8	6.4	6.8	6.9	6.4	3.2	–	–	–	–	–	–	34.7
14	Kołobrzeg	–	–	–	–	–	1.1	5.3	8.1	8.3	8.6	8.6	7.3	1.7	–	–	–	–	–	49.0
18	Suwałki	–	–	–	–	–	1.4	7.4	9.1	8.9	7.9	6.8	5.8	1.8	–	–	–	–	–	49.1
19	Koszalin-Zegrze	–	–	–	–	–	1.6	3.6	5.7	3.7	2.7	1.4	0.9	–	–	–	–	–	–	19.6
23	Dziwnów	–	–	–	–	–	3.1	6.2	7.4	7.9	8.9	7.6	4.7	0.9	–	–	–	–	–	46.7
25	Świnoujście	•	•	•	•	•	•	•	•	•	•	•	•	•	•	•	•	•	•	•
26	Mikołajki	–	–	–	–	–	1.9	7.4	9.1	7.3	7.8	7.4	6.6	2.3	–	–	–	–	–	49.8
27	Resko	–	–	–	–	–	–	1.6	6.0	6.4	6.6	7.0	3.7	–	–	–	–	–	–	31.3
30	Prabuty	–	–	–	–	–	0.7	3.1	4.9	6.0	8.3	8.6	5.5	1.6	–	–	–	–	–	38.7
31	Szczecinek	–	–	–	–	–	–	3.4	5.1	6.3	6.4	5.9	3.1	0.5	–	–	–	–	–	30.7
33	Chojnice	–	–	–	–	–	–	3.0	6.7	7.7	7.2	6.2	5.2	2.7	–	–	–	–	–	38.7
36	Biebrza	–	–	–	–	–	–	4.0	7.2	8.9	7.6	8.0	4.8	–	–	–	–	–	–	40.5
42	Szczecin-Dąbie	–	–	–	–	–	–	1.6	4.0	5.1	4.2	3.0	3.8	0.6	–	–	–	–	–	22.3
49	Bydgoszcz	–	–	–	–	–	2.2	5.8	6.1	5.8	6.0	6.5	5.7	2.5	–	–	–	–	–	40.6
51	Białystok	–	–	–	–	–	2.0	6.6	7.8	9.9	9.2	6.3	5.9	1.6	–	–	–	–	–	48.3
52	Ostrołęka	–	–	–	–	–	1.6	6.3	5.6	6.6	10.1	9.2	9.8	3.0	–	–	–	–	–	52.1
54	Toruń	–	–	–	–	–	1.6	7.1	7.1	7.7	6.9	6.8	4.3	–	–	–	–	–	–	41.5
61	Gorzów Wlkp.	–	–	–	–	–	1.5	4.8	4.1	5.7	4.3	3.6	3.6	0.9	–	–	–	–	–	28.5
63	Białowieża	–	–	–	–	–	1.8	4.5	6.2	9.1	9.8	8.3	6.9	2.1	–	–	–	–	–	48.7
64	Poświętne	•	•	•	•	•	•	•	•	•	•	•	•	•	•	•	•	•	•	•
70	Poznań-Ławica	–	–	–	–	–	–	2.1	2.7	6.5	7.5	6.0	3.6	0.4	–	–	–	–	–	28.8
75	Warszawa-Bielany	–	–	–	–	–	1.1	5.5	6.7	6.7	7.1	7.6	5.3	0.2	–	–	–	–	–	40.2
77	Sinołęka	–	–	–	–	–	1.5	6.0	6.8	7.2	8.1	8.7	7.0	1.7	–	–	–	–	–	47.0
81	Brwinów	–	–	–	–	–	1.7	5.0	5.9	6.6	7.0	7.6	5.9	1.4	–	–	–	–	–	41.1
85	Terespol	–	–	–	–	–	0.7	5.1	8.5	8.7	9.6	8.5	6.2	1.3	–	–	–	–	–	48.1
91	Leszno-Strzyżewice	–	–	–	–	–	1.0	5.7	7.7	7.3	7.5	7.6	4.6	0.5	–	–	–	–	–	41.9
97	Kalisz	–	–	–	–	–	0.4	3.5	5.2	6.4	8.8	8.4	3.3	–	–	–	–	–	–	36.0
98	Łódź-Lublinek	–	–	–	–	–	1.7	5.2	6.5	4.8	5.8	5.7	5.8	2.5	–	–	–	–	–	38.0
105	Włodawa	–	–	–	–	–	–	3.9	7.2	8.4	7.9	6.4	5.4	0.5	–	–	–	–	–	39.7
110	Puławy	–	–	–	–	–	1.3	6.7	9.4	10.2	9.1	8.3	6.1	1.9	–	–	–	–	–	53.0
114	Wieluń	–	–	–	–	–	2.0	2.7	6.3	7.6	8.0	6.0	4.8	2.6	–	–	–	–	–	40.0
117	Zgorzelec	–	–	–	–	–	0.0	3.6	5.3	6.7	6.6	6.0	2.7	0.4	–	–	–	–	–	31.3
122	Laskowice Oławskie	–	–	–	–	–	1.3	6.6	8.7	8.3	7.9	8.4	5.6	0.2	–	–	–	–	–	47.0
127	Jelenia Góra	–	–	–	–	–	1.9	7.5	10.0	10.4	8.9	7.7	7.2	0.8	–	–	–	–	–	54.4
132	Szczawno-Zdrój	–	–	–	–	–	0.6	4.2	3.9	4.0	7.1	6.9	3.7	–	–	–	–	–	–	30.6
135	Werbkowice	–	–	–	–	–	2.1	4.6	4.9	5.8	7.0	6.9	5.9	1.8	–	–	–	–	–	39.0
136	Śnieżka	–	–	–	–	–	6.0	11.6	10.8	10.4	10.5	10.1	11.1	7.2	–	–	–	–	–	77.7
137	Zdanów	–	–	–	–	–	–	3.0	8.5	8.6	9.6	8.0	5.8	2.2	–	–	–	–	–	45.7
141	Opole	–	–	–	–	–	0.0	2.4	6.3	8.4	7.3	5.4	3.1	0.5	–	–	–	–	–	33.4
157	Lądek-Zdrój	–	–	–	–	–	–	2.4	3.9	6.1	8.3	8.7	5.5	0.6	–	–	–	–	–	37.5
165	Katowice	–	–	–	–	–	0.6	3.0	6.3	8.2	7.6	8.0	6.4	1.0	–	–	–	–	–	41.1
170	Rzeszów-Jasionka	–	–	–	–	–	1.3	7.6	11.4	12.0	10.9	12.2	9.2	1.4	–	–	–	–	–	66.0
171	Racibórz	•	•	•	•	•	•	•	•	•	•	•	•	•	•	•	•	•	•	•
173	Kraków-Balice	–	–	–	–	–	0.5	3.3	7.4	9.8	9.1	7.8	3.2	–	–	–	–	–	–	41.1
176	Tarnów	–	–	–	–	0.2	4.0	5.7	7.1	10.1	10.8	8.6	7.3	2.8	–	–	–	–	–	56.6
185	Aleksandrowice	–	–	–	–	–	1.0	5.6	8.5	9.8	10.7	9.2	7.8	4.3	–	–	–	–	–	56.9
186	Przemyśl	–	–	–	–	–	5.2	8.7	10.2	12.7	12.4	10.4	–	–	–	–	–	–	–	59.6
189	Cieszyn	–	–	–	–	–	2.1	5.4	5.0	6.1	6.9	8.1	5.0	1.6	–	–	–	–	–	40.2
198	Rabka	–	–	–	–	–	1.2	7.3	10.6	11.1	11.8	10.1	9.0	1.3	–	–	–	–	–	62.4
199	Nowy Sącz	–	–	–	–	–	1.0	5.9	9.0	11.4	12.6	10.0	7.3	0.8	–	–	–	–	–	58.0
204	Iwonicz-Zdrój	–	–	–	–	–	0.1	3.3	5.8	9.1	7.1	2.1	–	–	–	–	–	–	–	27.5
207	Lesko	–	–	–	–	–	1.7	7.7	8.7	11.4	11.4	11.3	9.0	0.9	–	–	–	–	–	62.1
220	Zakopane	–	–	–	–	–	–	5.6	10.0	10.2	11.5	10.9	8.4	0.1	–	–	–	–	–	56.7
224	Kasprowy Wierch	–	–	–	–	–	4.0	11.1	10.1	10.3	11.4	12.2	11.5	9.8	0.1	–	–	–	–	80.5

TABLICA VII

KALENDARZ TYPÓW CYRKULACJI I TYPÓW POGODY

КАЛЕНДАРЬ ТИПОВ ЦИРКУЛЯЦИИ И ТИПОВ ПОГОДЫ

THE CALENDAR OF CIRCULATION AND WEATHER TYPES

DZIEŃ	TYP CYRKULACJI	TYP POGODY
1	SW_O	3 2 ($3_2 2$)
2		
3	X	
4	NW_O	
5		
6		
7		
8		
9		
10		
11	O_A	2 1 ($2_1 1_2$)
12		
13	X	
14	NW_A	
15		
16	N_O	1 2
17		
18		
19		
20	NW_A	X
21		
22		3 2 ($3_4 2_3$)
23		
24	NW_O	
25		
26		
27		
28	W_O	3 1
29		
30		
31		

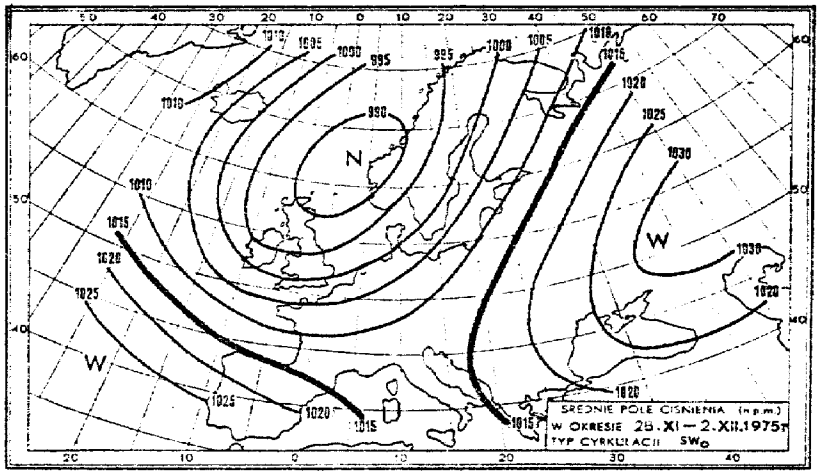

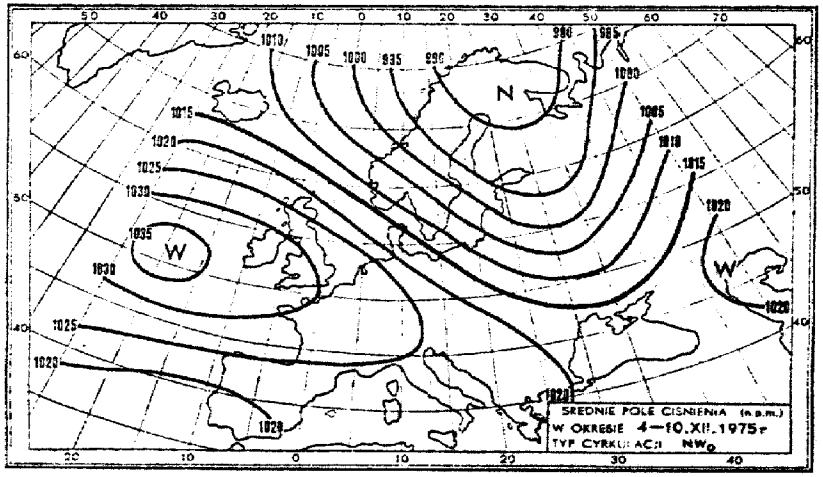

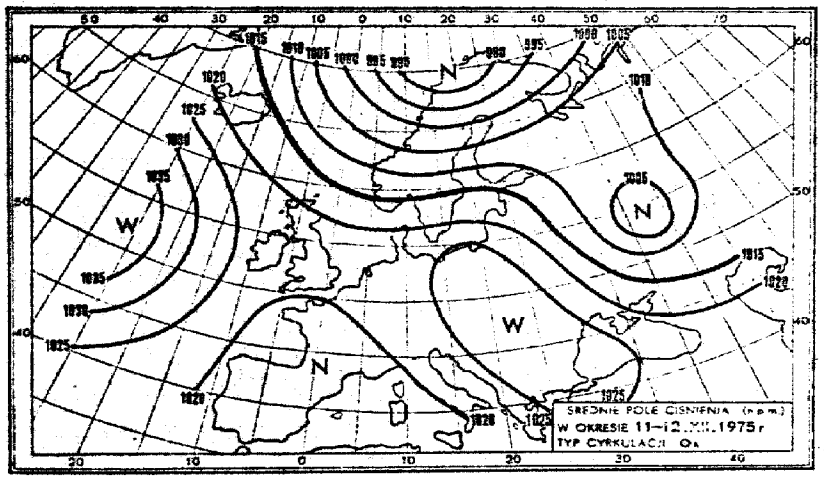
ŚREDNIE POLE CIŚNIENIA (n.p.m.)
W OKRESIE 11—12.XII.1975r
TYP CYRKULACJI Oa

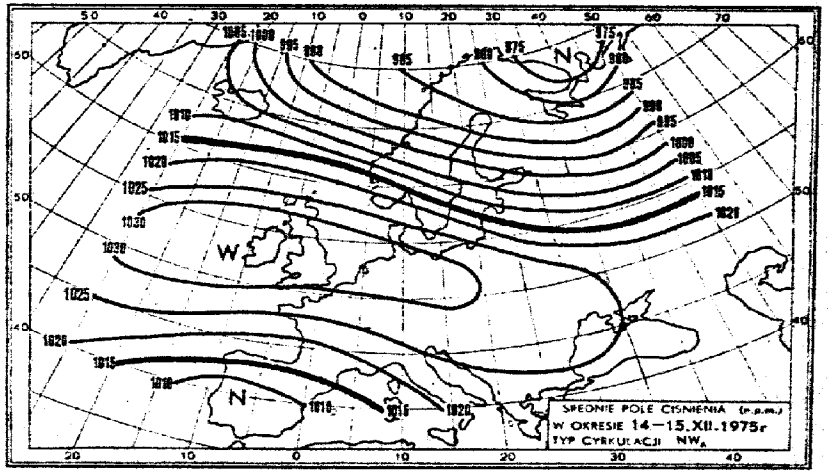
ŚREDNIE POLE CIŚNIENIA (n.p.m.)
W OKRESIE 14—15.XII.1975r
TYP CYRKULACJI NWa

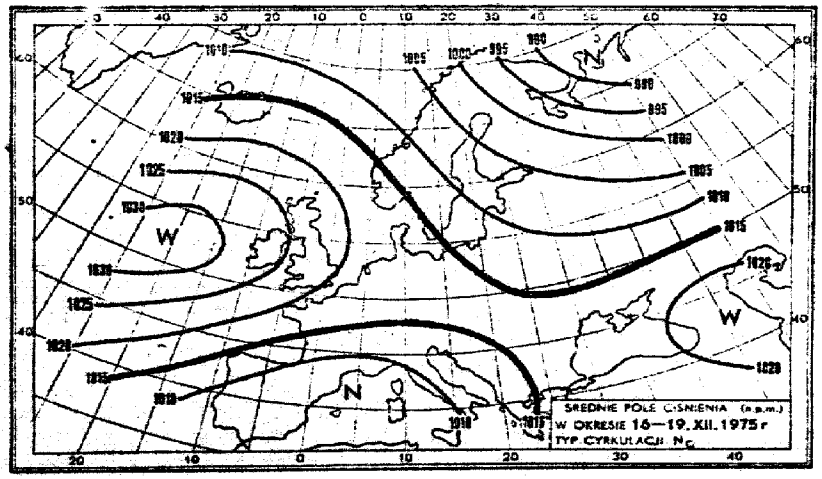
ŚREDNIE POLE CIŚNIENIA (n.p.m.)
W OKRESIE 16—19.XII.1975r
TYP CYRKULACJI Nc

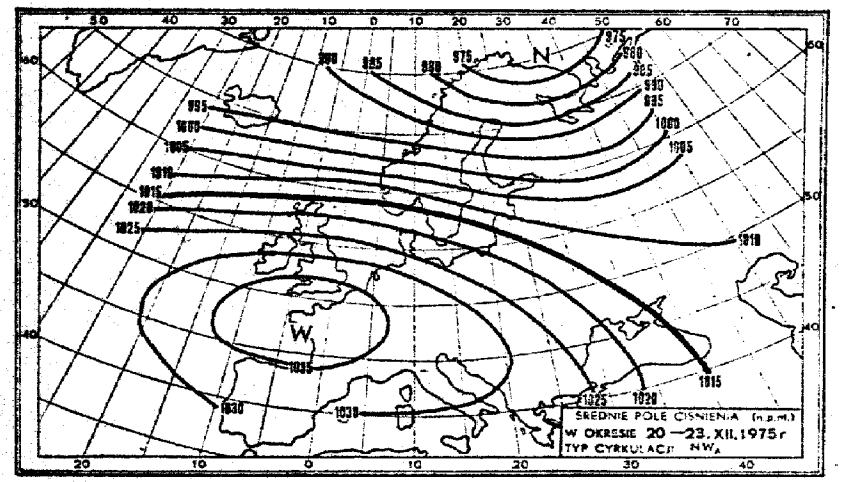
ŚREDNIE POLE CIŚNIENIA (n.p.m.)
W OKRESIE 20—23.XII.1975r
TYP CYRKULACJI NW_A

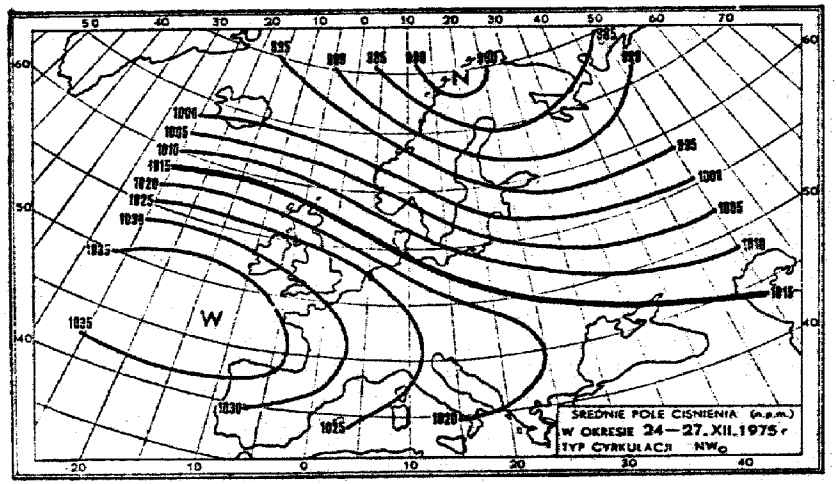
ŚREDNIE POLE CIŚNIENIA (n.p.m.)
W OKRESIE 24—27.XII.1975r
TYP CYRKULACJI NW_C

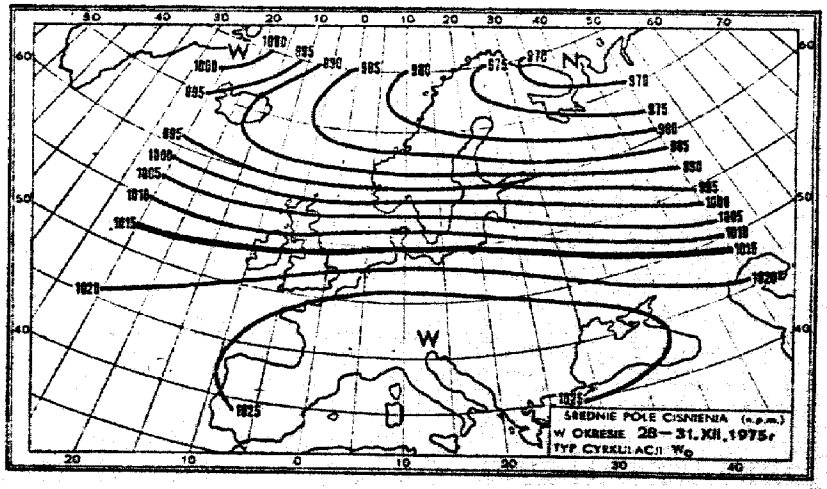
ŚREDNIE POLE CIŚNIENIA (n.p.m.)
W OKRESIE 28—31.XII.1975r
TYP CYRKULACJI W_C

IMGW Zam. 268/78 540

88418