INSTYTUT METEOROLOGII i GOSPODARKI WODNEJ

ROCZNIK METEOROLOGICZNY

1976

PAŹDZIERNIK

TOM XI – ZESZYT 10

LIBRARY
DEC 12 2001
National Oceanic &
Atmospheric Administration
U.S. Dept. of Commerce

МЕТЕОРОЛОГИЧЕСКИЙ ЕЖЕГОДНИК ОКТЯБРЬ – 1976

METEOROLOGICAL YEARBOOK OCTOBER – 1976

QC
929
.P7
R63
1976
paźdz.

WARSZAWA 1980

National Oceanic and Atmospheric Administration

Climate Database Modernization Program

ERRATA NOTICE

One or more conditions of the original document may affect the quality of the image, such as:

Discolored pages
Faded or light ink
Binding intrudes into the text

This document has been imaged through the NOAA Climate Database Modernization Program. To view the original document, please contact the NOAA Central Library in Silver Spring, MD at (301) 713-2607 x124 or www.reference@nodc.noaa.gov.

LASON
Imaging Subcontractor
12200 Kiln Court
Beltsville, MD 20704-1387
March 28, 2002

PRZEDMOWA

Zeszyt niniejszy został opracowany w Ośrodku Gromadzenia i Rozpowszechniania Danych IMGW pod kierunkiem mgr Zofii Jackowskiej. Część opisowa, obejmująca objaśnienia, spis stacji oraz mapę rozmieszczenia stacji i posterunków uwzględnionych w Roczniku, jest dołączona jako oddzielny suplement do zeszytu 1.

ПРЕДИСЛОВИЕ

Настоящий выпуск разработан Центром сбора и распространения данных ИМВХ под руководством Зофии Яцковской. Описательную часть, охватывающую пояснения, список станций и карту размещения станций и постов, публикуемых в ежегоднике, прилагается как отдельное дополнение к выпуску 1.

PREFACE

This fascicle was prepared in the Center of Data Collection and Dissemination in the Institute for Meteorology and Water Economy. Mrs. Zofia Jackowska, M. Sc., had charge of its edition. The descriptive part, comprising of explanatory remarks as well as the list and the map of stations and posts the data from which are published in the Yearbook, is attached as a separate supplement to fascicle 1.

Doc. dr inż. MARIA CETNAROWICZ
Zastępca Dyrektora

Prof. dr hab. inż. ZDZISŁAW KACZMAREK
Dyrektor
Instytutu Meteorologii i Gospodarki Wodnej

TABLICA I

SPOSTRZEŻENIA CODZIENNE STACJI METEOROLOGICZNYCH
WARTOŚCI TERMINOWE

ЕЖЕДНЕВНЫЕ НАБЛЮДЕНИЯ МЕТЕОРОЛОГИЧЕСКИХ СТАНЦИЙ
СРОЧНЫЕ ЗНАЧЕНИЯ

EVERYDAY OBSERVATIONS AT METEOROLOGICAL STATIONS
VALUES FROM OBSERVATION TIMES

Godz. 01

DNI	TEMPERATURA POWIETRZA T	TEMPERATURA PUNKTU ROSY T_d	PRĘŻNOŚĆ PARY WODNEJ e	WILGOTNOŚĆ WZGLĘDNA U	CIŚNIENIE ATMOSFERYCZNE P_0	ZACHMURZENIE N	N_h	h	WIATR dd	v	WIDZIALNOŚĆ V	POGODA ww	W	OPAD R
1	2.9	- 0.7	5.6	77	1026.2	2	0	9	12	3	7	02	0	-
2	6.9	3.2	7.7	77	1021.1	8	8	5	15	3	6	10	1	-
3	4.1	3.4	7.8	95	1022.7	0	0	9	10	2	6a	10	0	-
4	9.9	9.5	11.9	97	1013.8	8	7	3	13	2	5	63	6	7.8
5	10.5	9.7	12.0	95	1010.3	8	8	4	13	1	6	10	2	-
6	10.0	8.9	11.4	93	1016.8	2	2	9	23	3	5	10	6	0.2
7	11.3	10.5	12.7	95	1011.9	8	8	3	18	4	5	10	6	1.4
8	14.6	12.6	14.6	88	1009.0	1	1	9	23	7	6	21	6	6.4
9	11.0	9.9	12.2	93	1016.9	6	3	9	21	2	7	01	2	-
10	8.9	6.2	9.5	96	1016.2	6	6	6	14	3	4	10	4	-
11	11.8	10.6	12.8	92	1011.7	8	2	4	21	1	6	10	2	-
12	12.7	11.1	13.2	93	1006.0	8	8	4	11	2	6	10	2	-
13	11.9	11.2	13.3	95	997.3	0	0	9	09	3	5	10	1	-
14	7.5	6.8	9.9	94	1001.3	8	8	3	10	5	6	10	5	0.0
15	6.7	5.3	8.9	91	1008.9	8	8	4	13	4	6	10	2	-
16	3.0	2.1	7.1	94	1015.0	8	6	3	12	5	5	51	5	1.3
17	1.5	- 2.6	5.0	74	1022.2	8	6	3	15	3	6	60	7	2.5
18	2.1	- 5.5	4.1	57	1018.2	8	5	4	14	6	6	51	6	0.7
19	2.6	- 2.2	5.2	71	1018.1	8	8	9	13	6	7	21	6	0.8
20	4.7	- 3.0	4.9	55	1017.3	8	8	9	13	4	7	02	2	-
21	3.0	- 2.7	5.0	65	1021.2	6	0	9	14	6	7	01	2	-
22	- 0.4	- 1.9	5.3	89	1022.8	1	0	9	15	5	7	02	0	-
23	4.0	2.6	7.4	91	1021.3	8	8	9	16	3	6	10	2	-
24	2.5	1.7	6.9	94	1017.3	6	6	4	12	3	6	10	2	-
25	4.6	3.4	7.8	91	1012.7	6	0	9	15	2	6	10	2	-
26	1.8	0.8	6.5	96	1011.4	7	0	9	15	3	5	10	1	-
27	5.1	4.3	8.3	95	1009.3	8	8	4	07	4	6	10	1	-
28	2.2	1.0	6.6	92	1014.0	7	7	4	10	5	5	10	1	-
29	4.9	1.7	6.9	83	1019.0	8	8	4	16	4	6	10	2	-
30	5.3	4.6	8.5	95	1010.9	8	8	3	15	2	5	10	2	-
31	7.4	6.7	9.8	95	999.9	8	8	3	08	6	3	44	6	-

Godz. 07

DNI	TEMPERATURA POWIETRZA T	TEMPERATURA PUNKTU ROSY T_d	PRĘŻNOŚĆ PARY WODNEJ e	WILGOTNOŚĆ WZGLĘDNA U	CIŚNIENIE ATMOSFERYCZNE P_0	ZACHMURZENIE N	N_h	h	WIATR dd	v	WIDZIALNOŚĆ V	POGODA ww	W	OPAD R
1	1.9	- 0.9	5.7	80	1025.1	1	0	5	12	3	7	02	0	-
2	3.4	2.6	7.4	94	1021.8	0	0	9	12	4	5	10	1	-
3	7.4	6.1	9.4	91	1019.6	7	3	9	16	3	6	10	1	-
4	9.5	9.1	11.6	97	1011.5	8	7	3	09	1	4	61	5	3.1
5	10.5	9.7	12.0	95	1010.7	8	8	4	17	2	6	10	2	-
6	7.4	6.7	9.8	95	1015.8	4	2	9	20	5	3	44	4	-
7	13.5	12.3	14.3	93	1013.8	8	6	3	21	3	6	50	5	2.9
8	12.1	9.0	11.5	82	1014.7	4	3	5	28	8	7	03	5	0.2
9	9.7	9.0	11.5	95	1017.3	8	8	4	20	2	6	10	2	-
10	9.0	7.8	10.6	93	1014.7	8	4	4	10	2	5	10	5	0.0
11	12.3	11.3	13.4	94	1011.4	9	9	.	09	1	2	45	4	-
12	12.5	11.3	13.4	93	1002.2	8	8	4	12	4	6	10	2	-
13	12.7	11.6	13.7	94	997.9	8	8	4	06	4	5	10	1	-
14	7.1	6.4	9.6	95	1002.5	8	8	3	12	3	6	10	2	-
15	5.3	3.2	7.7	87	1010.3	8	4	4	12	5	6	10	2	-
16	2.6	2.1	7.1	96	1017.4	8	6	3	11	4	5	61	6	8.6
17	0.2	- 6.5	3.8	61	1021.0	6	6	4	10	7	7	03	6	0.1
18	1.7	- 0.7	4.6	67	1017.3	8	8	9	15	7	7	01	5	0.1
19	1.1	0.0	6.1	91	1017.3	8	6	3	17	5	6	61	5	0.7
20	1.4	- 3.5	4.7	71	1017.7	5	5	9	12	6	7	03	1	-
21	0.0	- 3.8	4.6	75	1021.8	2	1	9	16	6	7	03	1	-
22	- 1.2	- 2.4	5.1	93	1022.1	3	0	9	15	5	6	10	0	-
23	4.4	3.6	7.9	94	1020.9	8	3	4	16	3	5	10	2	-
24	2.7	2.2	7.2	95	1015.5	2	0	9	15	3	6	10	1	-
25	3.2	2.7	7.4	97	1012.1	8	8	4	14	4	4	10	1	-
26	- 0.2	- 0.8	5.8	95	1009.8	5	0	9	15	3	4	10	2	-
27	5.5	4.8	8.6	95	1009.5	6	6	4	08	5	5	10	2	-
28	2.5	1.0	6.6	90	1015.7	8	8	3	10	5	5	10	2	-
29	4.0	1.9	7.0	88	1018.0	8	8	4	12	4	6	10	2	-
30	3.8	3.6	8.0	103	1008.9	9	9	.	18	2	1	47	1	-
31	7.3	6.5	9.7	95	996.7	8	6	3	06	6	4	61	4	0.8

Godz. 13

DNI	TEMPERATURA POWIETRZA T	TEMPERATURA PUNKTU ROSY T_d	PRĘŻNOŚĆ PARY WODNEJ e	WILGOTNOŚĆ WZGLĘDNA U	CIŚNIENIE ATMOSFERYCZNE P_0	ZACHMURZENIE N	N_h	h	WIATR dd	v	WIDZIALNOŚĆ V	POGODA ww	W	OPAD R
1	13.0	2.8	7.5	49	1023.1	1	0	9	10	4	8	02	0	-
2	11.1	4.4	8.4	63	1023.0	7	4	5	13	3	7	03	1	-
3	12.5	9.2	11.6	81	1018.0	8	8	5	14	5	6	10	2	-
4	11.6	9.9	12.2	93	1010.9	8	8	4	03	2	6	10	6	0.4
5	12.5	9.8	12.1	83	1011.7	8	8	4	16	3	6	10	2	-
6	14.6	7.4	10.3	62	1018.7	7	7	9	19	5	7	03	5	-
7	15.2	14.2	16.2	93	1015.0	8	8	4	21	2	5	21	6	0.2
8	13.6	11.2	13.3	85	1014.2	7	7	4	23	6	7	02	1	-
9	12.1	8.5	11.1	78	1016.5	8	8	9	18	2	7	02	2	-
10	10.8	9.8	12.1	93	1013.3	8	8	4	16	3	6	10	6	0.2
11	13.1	12.5	14.5	95	1011.2	8	8	3	06	2	3	44	5	0.1
12	14.5	12.2	14.2	86	999.1	8	8	4	11	3	6	10	2	-
13	12.6	11.4	13.5	93	998.4	8	8	4	06	4	5	10	4	-
14	8.7	6.7	9.8	87	1003.9	8	8	4	09	7	6	10	2	-
15	5.0	2.6	7.4	86	1011.6	8	8	3	15	7	6	51	2	0.0
16	2.3	1.5	6.8	95	1020.3	8	6	3	13	5	6	53	6	12.9
17	1.4	- 6.5	3.8	56	1019.4	8	8	9	14	7	7	02	2	-
18	4.5	- 0.3	6.0	71	1018.3	8	1	3	15	5	6	21	6	1.0
19	4.5	0.2	6.2	73	1017.2	7	7	9	14	6	6	10	6	0.3
20	8.3	1.0	6.6	61	1018.7	1	0	9	15	5	7	03	1	-
21	8.3	- 1.7	5.4	49	1021.8	3	0	9	14	5	7	02	1	-
22	6.5	- 0.9	5.7	59	1020.9	6	0	9	17	7	6	05	1	-
23	7.7	5.6	9.1	87	1020.1	5	5	4	13	3	5	10	1	-
24	12.2	3.8	8.0	56	1014.4	7	0	9	17	5	6	05	1	-
25	9.0	3.4	7.8	69	1012.0	5	0	9	15	2	6	10	2	-
26	6.5	3.9	8.1	84	1007.4	6	0	9	09	3	4	10	4	-
27	8.3	4.4	8.4	77	1009.5	0	0	9	07	7	6	10	1	-
28	5.5	2.6	7.4	82	1017.6	7	7	4	13	4	6	10	2	-
29	6.0	2.5	7.3	78	1015.0	8	8	4	14	4	6	10	2	-
30	5.3	5.1	8.8	98	1006.9	8	8	3	18	2	2	42	4	-
31	6.4	5.0	8.7	93	997.6	8	8	4	01	5	6	10	5	1.4

Godz. 19

DNI	TEMPERATURA POWIETRZA T	TEMPERATURA PUNKTU ROSY T_d	PRĘŻNOŚĆ PARY WODNEJ e	WILGOTNOŚĆ WZGLĘDNA U	CIŚNIENIE ATMOSFERYCZNE P_0	ZACHMURZENIE N	N_h	h	WIATR dd	v	WIDZIALNOŚĆ V	POGODA ww	W	OPAD R
1	7.3	3.6	7.9	78	1021.5	1	0	9	15	3	6	10	0	-
2	7.3	5.0	8.7	85	1022.5	0	0	9	12	2	7	01	1	-
3	13.1	9.5	11.9	94	1016.3	8	7	3	13	2	5	61	6	0.4
4	13.6	9.3	11.7	92	1010.1	7	7	4	12	1	6	10	2	-
5	12.4	11.6	13.9	95	1014.4	8	7	3	27	4	4	61	4	0.7
6	11.9	10.0	12.3	89	1016.0	8	6	3	15	3	6	53	2	0.8
7	14.9	14.1	16.1	94	1012.0	4	4	9	20	4	5	10	6	0.3
8	12.3	10.7	12.9	93	1018.3	5	4	5	27	6	7	03	1	-
9	9.3	8.6	11.2	95	1015.8	1	1	9	15	2	4	10	1	-
10	11.7	10.9	13.0	94	1011.7	7	2	4	16	3	6	10	5	0.0
11	13.5	12.9	14.9	95	1009.0	8	8	3	08	3	4	10	4	-
12	13.0	12.2	14.2	94	997.8	8	8	4	14	4	5	10	2	-
13	9.4	8.8	11.3	95	1000.7	8	8	3	06	4	5	50	2	0.0
14	7.5	5.9	9.3	93	1006.8	8	8	3	13	6	5	10	2	-
15	3.7	2.8	7.5	94	1013.3	8	8	3	12	6	6	51	2	0.0
16	1.1	0.3	6.2	94	1022.1	8	6	3	12	4	5	69	6	8.0
17	2.6	- 6.4	3.8	52	1018.8	8	8	6	13	7	6	60	6	0.4
18	2.9	- 0.7	5.8	77	1018.9	7	7	9	16	5	7	02	2	-
19	4.1	- 0.9	5.7	69	1018.0	7	7	9	14	5	7	02	2	-
20	4.9	0.6	6.4	75	1020.4	6	0	9	13	5	7	02	1	-
21	3.5	- 1.9	5.3	67	1022.7	1	0	9	14	5	7	02	0	-
22	6.6	0.8	6.5	76	1021.4	8	8	9	16	6	6	10	2	-
23	5.2	4.5	8.4	95	1018.7	8	8	4	14	4	6	10	1	-
24	7.0	3.6	7.9	79	1014.2	6	0	9	13	5	6	10	2	-
25	5.1	3.0	7.6	87	1012.3	3	0	9	15	2	6	10	1	-
26	4.3	3.0	7.6	91	1009.8	8	8	4	09	5	5	10	2	-
27	3.4	2.6	7.4	94	1011.5	0	0	9	09	5	5	10	0	-
28	3.6	0.8	6.5	82	1018.5	7	7	4	11	6	6	10	2	-
29	5.2	4.1	8.2	93	1012.5	8	8	4	12	2	5	10	2	-
30	5.2	4.7	8.6	97	1004.6	8	8	3	12	2	2	44	4	-
31	5.7	4.3	8.3	93	1002.0	2	6	3	36	7	6	50	5	0.3

Godz. 01

DNI	TEMPERATURA POWIETRZA T	TEMPERATURA PUNKTU ROSY T_d	PRĘŻNOŚĆ PARY WODNEJ e	WILGOTNOŚĆ WZGLĘDNA U	CIŚNIENIE ATMOSFERYCZNE P_o	ZACHMURZENIE N	N_h	h	WIATR dd	v	WIDZIALNOŚĆ V	POGODA ww	W	OPAD R
1	2.4	-3.5	4.7	65	1027.5	0	0	9	13	4	8	02	0	-
2	0.2	-0.5	5.9	96	1022.2	2	0	9	00	0	7	02	0	-
3	2.8	1.5	6.8	93	1024.8	0	0	9	13	4	7	02	0	-
4	8.0	8.0	10.7	100	1014.8	8	7	0	13	3	4	51	4	0.2
5	9.4	9.0	11.5	97	1010.4	8	8	0	00	0	2	46	2	-
6	10.1	9.4	11.8	95	1017.0	4	2	4	26	3	7	01	6	1.1
7	10.7	9.4	11.8	92	1016.0	8	5	3	20	5	6	61	2	0.2
8	15.8	13.9	15.9	89	1008.6	4	4	4	25	9	7	25	1	1.3
9	9.9	9.0	11.5	94	1018.9	7	5	3	28	5	7	02	1	-
10	3.2	3.2	7.7	100	1016.7	2	2	9	00	0	3	66	1	-
11	10.2	9.8	12.1	97	1011.7	9	9	.	25	1	1	45	2	-
12	11.2	10.4	12.6	95	1007.6	8	5	4	12	3	5	10	2	-
13	11.4	11.4	13.5	100	998.1	8	8	0	06	1	1	44	2	-
14	5.4	5.4	9.0	100	1003.3	9	9	.	09	7	1	51	4	0.0
15	2.7	2.7	7.4	100	1011.7	8	8	1	12	7	4	51	4	0.0
16	1.0	0.7	6.4	98	1017.0	8	7	2	22	6	6	53	2	0.7
17	0.1	-6.7	3.7	60	1024.5	8	5	5	12	7	7	02	2	-
18	0.6	-7.4	3.5	55	1021.0	8	8	9	15	13	7	03	2	-
19	1.2	-5.0	4.2	63	1020.8	8	8	9	13	7	7	00	5	0.0
20	1.6	-3.8	4.6	67	1020.2	7	4	4	14	5	7	02	2	-
21	-1.5	-4.7	4.3	79	1023.9	0	0	9	15	4	6	10	0	-
22	-2.2	-4.1	4.5	87	1024.8	2	0	9	19	5	7	02	3	-
23	0.8	-0.9	5.7	87	1022.9	8	8	4	22	3	6	10	2	-
24	-0.8	-1.4	5.5	95	1019.9	3	3	3	13	2	5	10	0	-
25	1.6	-0.5	5.9	87	1015.8	0	0	9	14	5	6	10	1	-
26	-1.7	-2.0	5.3	95	1012.9	6	0	9	17	1	5	10	2	-
27	3.2	3.0	7.5	98	1009.9	8	8	2	03	4	4	10	4	-
28	2.0	0.6	6.4	95	1015.9	7	7	3	10	5	5	10	2	-
29	1.3	-0.7	5.8	87	1020.4	8	6	5	14	5	6	10	2	-
30	5.0	4.3	8.3	95	1011.8	8	3	4	24	2	5	10	2	-
31	5.8	5.6	9.1	98	999.7	7	7	1	06	5	4	10	4	-

Godz. 07

DNI	TEMPERATURA POWIETRZA T	TEMPERATURA PUNKTU ROSY T_d	PRĘŻNOŚĆ PARY WODNEJ e	WILGOTNOŚĆ WZGLĘDNA U	CIŚNIENIE ATMOSFERYCZNE P_o	ZACHMURZENIE N	N_h	h	WIATR dd	v	WIDZIALNOŚĆ V	POGODA ww	W	OPAD R
1	0.6	-2.4	5.1	79	1026.6	0	0	9	14	3	8	02	0	-
2	0.6	0.3	6.3	98	1022.5	6	6	7	00	0	6	10	1	-
3	3.4	3.4	7.8	100	1022.1	8	8	0	14	5	4	10	1	-
4	8.0	7.8	10.6	99	1011.6	8	7	1	13	1	4	61	5	14.6
5	9.2	9.0	11.5	99	1010.9	8	8	3	20	1	6	50	4	0.0
6	9.6	8.9	11.4	95	1019.3	6	6	4	28	4	6	10	1	-
7	11.6	11.2	13.3	95	1014.4	8	6	2	25	6	6	10	6	0.0
8	13.5	7.4	10.3	82	1013.0	4	4	5	30	3	8	01	8	0.0
9	9.6	9.2	11.6	97	1017.9	8	8	2	25	2	6	10	1	-
10	4.6	4.6	8.5	93	1016.7	7	7	9	00	0	7	03	4	-
11	10.8	10.8	13.0	100	1011.0	9	9	.	18	1	1	62	4	-
12	11.0	11.0	13.1	100	1004.4	8	7	0	12	4	3	51	4	0.0
13	11.2	11.2	13.3	100	998.1	9	9	.	06	3	1	47	4	-
14	5.2	5.2	8.8	100	1005.7	8	8	0	10	5	3	46	5	0.0
15	2.2	1.7	6.9	95	1013.2	8	8	2	12	7	5	51	2	0.1
16	0.4	-0.2	6.0	95	1020.0	8	7	2	12	7	6	61	5	3.1
17	-2.2	-7.0	3.6	71	1023.5	6	6	9	13	9	7	02	2	-
18	0.6	-5.4	4.1	66	1020.6	8	4	9	14	9	8	01	2	-
19	0.0	-4.4	4.4	72	1020.4	7	7	9	14	7	7	01	5	0.0
20	-1.7	-3.3	4.8	83	1021.2	3	1	9	14	6	7	03	1	-
21	-3.4	-5.7	4.0	85	1024.9	2	0	9	15	4	6	10	0	-
22	-3.3	-4.7	4.3	90	1024.9	0	0	9	17	5	6	10	0	-
23	0.6	0.6	6.4	100	1021.9	8	8	0	18	2	2	45	2	-
24	-1.6	-1.6	5.4	100	1018.4	3	0	9	15	4	4	10	0	-
25	-0.4	-1.3	5.6	94	1014.5	3	3	9	14	4	6	10	0	-
26	-3.6	-4.3	4.4	95	1011.1	4	0	9	18	2	4	10	1	-
27	3.1	2.8	7.5	98	1009.8	7	2	2	07	3	4	10	1	-
28	1.3	0.5	6.3	94	1015.0	8	8	2	13	6	5	10	2	-
29	1.8	-0.2	6.0	87	1019.6	8	2	4	13	5	6	10	2	-
30	1.2	1.2	6.7	100	1026.7	8	6	0	00	0	1	46	1	-
31	5.1	5.1	8.8	100	995.2	8	7	1	03	6	4	51	4	1.6

Godz. 13

DNI	TEMPERATURA POWIETRZA T	TEMPERATURA PUNKTU ROSY T_d	PRĘŻNOŚĆ PARY WODNEJ e	WILGOTNOŚĆ WZGLĘDNA U	CIŚNIENIE ATMOSFERYCZNE P_o	ZACHMURZENIE N	N_h	h	WIATR dd	v	WIDZIALNOŚĆ V	POGODA ww	W	OPAD R
1	9.6	1.0	6.6	55	1025.0	2	0	9	14	6	8	02	0	-
2	10.3	3.9	8.1	64	1023.6	5	5	5	13	4	7	03	1	-
3	8.6	7.3	10.2	91	1019.6	8	8	2	16	6	5	10	4	-
4	10.2	9.2	11.6	93	1010.6	8	6	2	35	2	7	02	6	0.5
5	10.6	9.3	11.7	92	1012.8	8	8	3	25	3	7	03	5	0.0
6	13.6	7.3	10.2	66	1020.0	6	3	5	24	5	7	03	2	-
7	14.3	13.5	15.4	95	1015.4	8	6	3	26	4	6	10	5	0.8
8	14.4	6.7	9.8	59	1016.5	4	4	5	29	11	8	02	0	-
9	11.2	7.4	10.3	77	1017.2	8	3	5	21	3	7	02	2	-
10	9.8	8.2	10.9	91	1015.2	8	6	3	17	6	7	02	2	-
11	11.8	11.8	13.8	100	1011.9	8	8	0	07	2	3	44	4	-
12	12.0	11.8	13.8	99	1001.1	8	5	2	13	4	6	28	5	0.1
13	10.8	10.8	13.0	100	998.8	9	9	.	08	5	1	53	4	0.1
14	4.7	4.7	8.5	100	1007.4	8	8	1	12	6	4	28	4	-
15	2.2	0.8	6.5	93	1014.5	8	8	2	12	7	8	10	5	0.0
16	1.2	-2.0	5.3	79	1021.9	8	6	5	13	7	7	02	6	0.2
17	1.9	-7.8	3.4	49	1021.6	8	8	9	14	11	7	03	2	-
18	2.5	-3.5	4.7	64	1021.3	8	7	5	14	9	8	03	2	-
19	2.7	-2.7	5.0	67	1020.0	7	7	9	14	8	7	02	2	-
20	4.3	-2.4	5.1	61	1021.2	3	0	9	15	8	7	03	0	-
21	4.2	-3.5	4.7	57	1024.3	3	0	9	17	7	7	02	0	-
22	4.0	-2.7	5.0	69	1023.8	2	0	9	18	7	6	10	0	-
23	2.9	2.1	7.1	95	1021.6	8	6	2	19	3	4	28	4	-
24	7.1	2.1	7.1	75	1017.0	5	1	9	14	6	5	10	4	-
25	5.4	1.2	6.7	75	1013.9	7	0	9	14	6	6	10	1	-
26	6.4	2.3	7.2	76	1009.6	0	0	9	00	0	5	10	0	-
27	3.8	2.3	7.2	89	1011.2	8	6	2	07	5	5	10	1	-
28	2.5	0.8	6.5	89	1019.8	8	8	3	13	8	6	10	2	-
29	4.4	2.6	7.4	88	1016.7	8	6	4	17	6	5	10	2	-
30	8.6	5.6	9.1	82	1007.2	4	0	9	00	0	5	10	6	-
31	5.4	4.6	8.5	95	994.4	8	7	2	34	8	6	61	6	4.9

Godz. 19

DNI	TEMPERATURA POWIETRZA T	TEMPERATURA PUNKTU ROSY T_d	PRĘŻNOŚĆ PARY WODNEJ e	WILGOTNOŚĆ WZGLĘDNA U	CIŚNIENIE ATMOSFERYCZNE P_o	ZACHMURZENIE N	N_h	h	WIATR dd	v	WIDZIALNOŚĆ V	POGODA ww	W	OPAD R
1	6.2	0.8	6.3	69	1022.9	2	0	9	13	3	7	02	0	-
2	7.4	4.1	8.2	79	1024.4	1	1	5	10	3	7	01	1	-
3	9.5	7.4	10.3	87	1017.6	8	8	3	14	5	6	10	2	-
4	9.8	9.4	11.3	97	1010.3	8	6	2	31	2	6	10	5	0.0
5	10.4	10.0	12.3	97	1014.5	8	7	3	20	3	5	51	2	0.0
6	11.1	7.8	10.6	81	1018.2	8	5	6	17	5	7	03	2	-
7	14.2	13.4	15.4	94	1013.3	8	6	3	24	5	5	21	6	0.5
8	11.2	7.8	10.6	83	1017.6	4	2	4	30	8	8	03	1	-
9	8.8	6.5	9.7	85	1016.2	6	6	9	00	0	8	02	2	-
10	10.4	9.6	12.0	97	1013.1	8	8	1	21	3	5	10	5	0.1
11	11.3	11.1	13.2	99	1010.4	8	7	2	10	2	5	10	4	-
12	12.6	12.0	14.1	95	999.3	8	5	2	12	2	4	10	2	-
13	7.4	7.4	10.3	100	1001.3	9	9	.	09	8	1	53	4	0.2
14	4.4	3.9	8.1	97	1009.6	8	8	1	12	6	5	10	2	-
15	1.8	0.2	6.2	88	1015.7	8	8	4	12	9	6	10	5	0.0
16	1.6	-6.0	3.9	58	1024.0	8	3	6	13	8	7	02	2	-
17	1.6	-7.8	3.4	53	1021.4	8	8	9	14	9	7	02	2	-
18	1.0	-0.5	5.9	89	1021.8	8	1	4	14	7	6	60	2	0.1
19	3.0	-3.5	4.7	62	1019.9	8	2	5	13	6	7	02	2	-
20	2.3	-3.5	4.7	65	1021.8	3	1	9	14	6	7	02	1	-
21	0.0	-2.7	5.0	82	1025.1	2	0	9	16	6	7	02	0	-
22	0.6	-1.7	5.4	84	1023.7	7	3	9	18	6	6	10	1	-
23	2.2	1.7	6.9	95	1020.9	2	2	3	15	3	5	10	1	-
24	5.0	0.8	6.5	75	1016.1	5	0	9	14	6	6	10	1	-
25	3.2	1.2	6.7	89	1013.6	6	0	9	17	5	6	10	2	-
26	-0.8	-0.8	5.8	100	1010.4	0	0	9	00	1	2	46	1	-
27	2.1	1.2	6.7	94	1013.6	7	7	2	09	6	5	10	1	-
28	2.2	-0.2	6.0	84	1020.5	8	8	4	13	6	6	10	2	-
29	5.2	3.9	8.1	91	1014.3	8	4	4	14	4	5	10	2	-
30	4.8	4.8	8.6	100	1005.4	8	8	0	06	3	1	66	1	-
31	4.0	2.6	7.4	91	1000.2	8	5	3	32	7	7	21	6	0.4

Godz. 01

DNI	TEMPERATURA POWIETRZA T	TEMPERATURA PUNKTU ROSY T_d	PRĘŻNOŚĆ PARY WODNEJ e	WILGOTNOŚĆ WZGLĘDNA U	CIŚNIENIE ATMOSFERYCZNE P_o	ZACHMURZENIE N	N_h	h	WIATR dd	v	WIDZIALNOŚĆ V	POGODA ww	W	OPAD R
1	4.9	2.6	7.4	86	1024.3	3	0	9	08	2	7	02	1	-
2	4.7	4.0	8.1	95	1020.7	2	0	9	05	1	5	10	1	-
3	7.7	6.1	9.4	93	1020.5	7	7	5	11	4	6	10	1	-
4	10.2	10.0	12.3	99	1013.5	8	6	3	07	1	4	53	5	12.3
5	11.6	11.0	13.1	95	1010.1	8	8	4	00	0	5	10	2	-
6	8.7	7.5	10.4	93	1018.0	3	0	9	22	2	6	10	1	-
7	12.2	11.8	13.9	98	1014.2	8	6	3	17	3	5	53	5	2.8
8	13.8	10.1	12.4	79	1012.0	6	6	5	22	8	7	01	8	3.0
9	10.2	9.2	11.6	93	1019.3	8	5	9	21	2	6	10	1	-
10	9.8	8.9	11.4	94	1014.9	8	6	5	09	1	6	25	2	1.1
11	12.7	12.7	14.7	103	1011.9	8	8	2	23	1	2	46	4	-
12	13.2	12.6	14.6	95	1004.9	8	8	3	09	5	5	10	2	-
13	13.3	12.6	14.7	96	996.2	8	8	4	09	2	4	10	2	-
14	9.8	9.4	11.8	97	999.4	8	8	3	05	7	4	10	2	-
15	8.7	8.0	10.7	94	1007.0	7	7	4	12	6	6	80	2	0.4
16	3.3	2.6	7.3	95	1013.5	8	3	3	09	4	5	51	6	7.4
17	1.9	- 1.7	5.4	78	1019.8	8	8	9	07	5	8	01	5	0.2
18	1.3	- 2.4	5.1	77	1016.1	8	6	4	11	5	6	51	5	0.8
19	2.9	1.5	6.8	90	1016.1	8	6	4	11	6	6	10	6	1.2
20	5.0	0.2	6.2	75	1015.5	8	4	5	09	5	7	02	2	-
21	2.5	- 0.2	6.0	81	1020.0	0	0	9	12	1	6	10	0	-
22	0.7	- 1.7	5.4	85	1021.5	4	0	9	14	5	6	10	0	-
23	5.1	3.4	7.8	89	1020.5	8	8	4	22	1	5	10	2	-
24	3.3	2.3	7.2	92	1015.7	6	2	5	11	3	5	10	2	-
25	3.7	2.6	7.4	93	1012.5	3	0	9	12	2	5	10	1	-
26	1.6	1.1	6.6	96	1011.3	0	0	9	13	1	4	10	0	-
27	3.0	2.7	7.4	98	1008.7	8	8	3	06	4	3	44	2	-
28	1.7	0.9	6.5	94	1012.6	0	0	9	09	5	5	10	0	-
29	4.8	1.7	6.9	80	1017.4	8	8	4	12	1	6	13	1	-
30	4.9	4.1	8.2	95	1010.9	6	3	9	00	0	5	10	2	-
31	7.7	7.0	10.0	94	999.5	8	8	4	03	5	3	44	4	-

Godz. 07

DNI	TEMPERATURA POWIETRZA T	TEMPERATURA PUNKTU ROSY T_d	PRĘŻNOŚĆ PARY WODNEJ e	WILGOTNOŚĆ WZGLĘDNA U	CIŚNIENIE ATMOSFERYCZNE P_o	ZACHMURZENIE N	N_h	h	WIATR dd	v	WIDZIALNOŚĆ V	POGODA ww	W	OPAD R
1	2.9	1.0	6.6	87	1022.7	4	0	9	08	3	6	10	0	-
2	3.4	2.7	7.4	95	1021.1	0	0	9	10	1	5	10	0	-
3	9.2	7.3	10.2	88	1018.2	8	8	5	14	3	6	10	1	-
4	9.8	9.4	11.8	97	1011.5	7	7	8	05	1	2	46	6	5.7
5	11.3	10.5	12.7	95	1010.3	8	8	4	09	1	5	10	2	-
6	6.2	5.5	9.0	95	1019.2	7	3	9	19	2	5	10	1	-
7	13.3	12.8	14.7	96	1014.9	8	6	3	20	4	4	51	2	0.5
8	11.3	9.9	12.2	91	1016.4	3	2	5	22	5	7	03	1	-
9	10.1	9.5	11.9	96	1018.2	8	5	4	00	0	5	80	2	0.2
10	9.8	8.9	11.4	94	1013.8	8	6	5	12	1	6	80	2	0.3
11	12.3	12.3	14.3	100	1011.4	9	9	-	00	0	1	45	4	-
12	12.7	11.9	13.9	94	1001.3	8	8	3	11	5	5	10	2	-
13	12.3	11.7	13.8	95	996.8	8	8	3	08	2	4	10	2	-
14	11.1	10.4	12.6	95	1000.4	8	8	3	09	5	4	10	2	-
15	6.9	5.8	9.2	92	1007.8	7	7	3	11	6	6	10	8	0.4
16	3.5	2.1	7.1	91	1015.9	8	8	3	11	5	7	02	6	0.1
17	0.8	- 4.4	4.4	68	1018.7	8	5	4	06	5	8	03	2	-
18	1.6	- 1.9	5.3	77	1015.5	8	4	4	13	6	7	02	6	0.1
19	1.9	1.4	6.7	96	1015.4	8	6	3	10	7	6	61	6	1.8
20	1.0	- 2.4	5.1	78	1016.7	2	1	9	09	4	7	02	1	-
21	1.4	- 1.7	5.4	83	1020.6	0	0	9	12	2	6	10	0	-
22	- 0.4	- 1.9	5.3	89	1021.0	4	0	9	14	5	6	10	0	-
23	2.3	1.5	6.8	95	1019.8	4	1	9	12	3	5	10	1	-
24	2.5	1.7	6.9	95	1014.2	7	3	9	11	3	4	10	2	-
25	1.8	1.3	6.7	96	1011.3	4	0	9	12	3	4	10	1	-
26	- 0.7	- 1.3	5.6	96	1009.8	2	0	9	00	0	4	10	0	-
27	4.5	3.0	7.6	93	1008.6	8	8	4	06	5	4	10	4	-
28	2.7	1.2	6.7	93	1014.3	8	8	3	09	5	5	10	1	-
29	4.3	1.7	6.9	82	1016.6	8	8	4	13	2	6	10	2	-
30	5.6	5.1	8.8	97	1009.1	8	8	3	00	0	3	45	2	-
31	8.0	6.7	9.8	91	997.7	8	6	3	01	5	5	10	4	-

Godz. 13

1	12.2	5.9	9.3	66	1022.0	2	0	9	09	3	7	02	0	-
2	10.5	4.6	8.5	67	1021.8	7	7	5	13	2	7	02	1	-
3	12.0	8.9	11.4	82	1016.7	8	6	5	12	4	6	10	2	-
4	13.0	10.5	12.7	85	1010.9	6	6	6	00	0	6	10	4	-
5	13.0	12.0	14.0	94	1011.5	8	6	3	20	3	4	61	2	0.0
6	14.9	7.0	10.0	58	1017.5	7	4	9	13	2	7	01	2	-
7	14.9	13.5	15.5	92	1014.9	8	4	4	22	2	6	10	6	0.3
8	14.5	9.9	12.2	74	1018.0	4	2	5	24	6	7	01	1	-
9	11.8	9.7	12.0	86	1016.3	8	8	9	09	2	7	02	8	3.0
10	12.8	12.2	14.3	96	1012.9	8	4	3	18	1	5	60	8	1.2
11	13.6	13.4	15.4	99	1010.7	8	8	3	06	1	3	42	4	-
12	14.4	12.4	14.4	88	998.5	8	9	4	12	5	6	10	5	0.0
13	13.2	11.9	13.9	92	997.3	8	8	3	04	6	4	10	2	-
14	13.3	9.8	12.1	79	1001.5	7	7	4	12	4	6	10	2	-
15	6.2	3.8	8.0	84	1010.0	8	8	4	09	6	6	10	2	-
16	3.9	2.1	7.1	88	1018.2	7	7	4	10	6	7	80	2	0.1
17	0.7	- 3.5	4.7	74	1017.7	8	5	5	09	6	7	21	2	0.0
18	4.6	0.8	6.5	76	1016.2	7	4	4	09	7	7	01	2	-
19	4.9	1.5	6.8	78	1015.3	7	2	4	08	5	7	01	6	0.4
20	7.9	0.6	6.4	63	1017.3	2	0	9	11	5	6	05	0	-
21	8.0	1.2	6.7	63	1020.9	6	2	9	11	4	6	05	1	-
22	4.9	1.5	6.8	78	1020.6	8	8	9	15	3	6	10	1	-
23	10.4	4.3	8.3	66	1018.5	6	1	9	13	3	6	05	1	-
24	9.5	3.2	7.7	64	1013.5	6	0	9	08	2	6	05	2	-
25	9.4	5.0	8.7	74	1011.5	3	0	9	14	2	4	10	1	-
26	6.6	4.4	8.4	85	1009.3	5	0	9	04	2	5	10	1	-
27	8.2	4.6	8.5	79	1007.7	2	0	9	05	5	6	10	1	-
28	5.8	1.9	7.0	75	1015.9	5	5	4	11	4	6	10	2	-
29	6.3	3.6	7.9	83	1014.4	7	2	5	11	2	5	10	2	-
30	5.7	5.0	8.7	95	1006.8	8	8	3	00	0	3	44	5	0.0
31	7.4	4.1	8.2	79	999.8	8	6	4	34	6	6	10	5	0.3

Godz. 19

1	8.2	6.4	9.6	88	1020.8	6	3	9	07	1	6	10	1	-
2	9.3	5.9	9.3	83	1022.0	8	8	5	09	2	7	02	2	-
3	10.4	10.0	12.3	97	1015.5	8	6	4	12	2	4	63	6	3.7
4	11.6	10.1	12.4	91	1010.3	8	8	4	04	1	6	10	2	-
5	12.3	11.3	13.4	94	1015.0	7	5	9	22	3	5	10	6	0.5
6	11.7	10.6	12.8	94	1015.0	8	5	3	17	3	6	61	8	3.0
7	15.8	14.5	16.5	92	1012.1	8	4	5	18	4	6	10	6	0.2
8	11.9	10.3	12.5	93	1019.6	5	4	9	24	4	7	01	1	-
9	11.0	8.9	11.4	87	1015.9	8	8	9	07	1	7	03	6	0.1
10	13.4	12.9	14.8	96	1011.6	8	8	9	13	1	3	46	9	8.0
11	14.2	13.0	15.0	93	1007.9	8	8	4	07	1	5	10	4	-
12	13.4	11.6	13.7	87	997.5	8	8	3	07	2	4	10	2	-
13	11.2	10.8	13.0	97	998.9	8	8	3	04	6	4	10	2	-
14	9.8	8.5	11.1	92	1004.7	8	8	3	09	6	5	10	2	-
15	4.3	3.2	7.7	93	1011.8	8	6	4	09	6	6	61	6	1.2
16	2.1	1.2	6.7	94	1019.7	8	6	3	07	5	6	40	8	2.9
17	1.3	- 2.7	5.0	75	1017.0	8	5	4	09	4	6	61	4	0.8
18	3.7	0.4	6.3	79	1016.6	8	8	9	10	6	6	10	2	-
19	4.5	0.2	6.2	73	1015.8	8	5	5	08	6	7	03	2	-
20	5.0	1.9	7.0	83	1018.7	3	2	9	09	2	6	10	1	-
21	3.1	- 0.5	5.9	77	1022.1	3	1	9	14	4	6	10	1	-
22	5.4	2.6	7.4	82	1020.9	8	8	9	16	4	5	10	2	-
23	5.4	4.1	8.2	92	1016.9	6	2	9	10	4	6	10	2	-
24	6.6	3.4	7.8	83	1013.2	5	0	9	10	1	6	10	2	-
25	3.9	2.8	7.5	93	1011.9	0	0	9	12	1	4	10	0	-
26	5.0	4.3	8.3	95	1008.8	8	8	4	06	4	5	10	2	-
27	4.9	2.8	7.5	87	1009.9	0	0	9	04	5	6	10	0	-
28	2.5	1.0	6.6	90	1017.0	2	2	3	10	1	6	10	1	-
29	6.2	4.4	8.4	89	1013.1	8	8	9	00	0	5	10	2	-
30	6.6	5.9	9.3	96	1004.2	8	8	3	06	3	3	42	4	-
31	6.2	3.8	8.0	84	1003.9	8	6	4	33	3	6	80	8	1.5

Godz. 01

Dni	Temperatura powietrza T	Temperatura punktu rosy T_d	Prężność pary wodnej e	Wilgotność względna U	Ciśnienie atmosferyczne P_o	Zachmurzenie N	N_h	h	Wiatr dd	v	Widzialność V	Pogoda ww	W	Opad R
1	-3.4	-6.3	3.8	83	1030.0	0	0	9	C7	2	7	02	0	-
2	-2.6	-3.6	4.7	93	1024.8	0	0	9	C4	2	7	02	0	-
3	-1.8	-4.4	4.4	82	1028.5	0	0	9	06	3	7	02	0	-
4	7.8	5.1	8.8	84	1018.2	8	8	3	12	3	7	02	2	-
5	9.3	9.1	11.6	99	1010.2	9	9	-	22	2	1	43	5	0.1
6	9.4	8.8	11.3	95	1016.8	8	8	4	23	3	6	10	5	0.0
7	6.4	5.6	9.1	95	1020.5	8	3	8	06	0	6	10	1	-
8	13.8	13.3	15.2	97	1012.1	8	8	2	20	2	5	10	6	3.8
9	9.5	7.8	10.6	89	1016.7	7	7	4	25	7	7	02	6	0.2
10	6.3	5.8	9.3	97	1016.7	0	0	9	26	3	2	44	0	-
11	8.4	7.8	10.6	96	1013.9	8	6	2	15	2	5	61	1	0.0
12	9.4	7.4	10.3	88	1010.8	8	8	4	08	2	6	10	2	-
13	11.7	11.5	13.6	99	1000.7	8	8	2	11	6	2	51	4	0.2
14	1.8	1.0	6.6	94	1008.7	8	8	2	08	8	6	51	4	0.0
15	-0.6	-1.2	5.6	96	1019.1	8	8	1	10	8	5	55	5	0.0
16	-1.8	-8.2	3.3	62	1024.6	7	7	6	10	11	7	01	2	-
17	-3.2	-8.2	3.5	67	1022.4	0	0	9	11	10	7	02	0	-
18	-2.6	-8.6	3.2	64	1020.1	0	0	9	12	7	7	02	1	-
19	-2.8	-7.8	3.4	63	1028.8	0	0	9	12	7	7	02	0	-
20	-1.1	-6.3	3.8	65	1026.9	6	0	9	12	6	7	02	1	-
21	-4.0	-6.3	3.8	84	1029.2	0	0	9	09	3	7	02	0	-
22	-5.9	-8.6	3.2	81	1028.7	0	0	9	09	1	7	02	0	-
23	-1.4	-2.7	5.0	93	1025.9	7	7	6	11	2	6	10	1	-
24	-4.6	-5.9	3.9	91	1024.4	0	0	9	09	3	6	10	0	-
25	-2.9	-4.1	4.5	89	1021.6	0	0	9	11	3	7	02	0	-
26	0.2	-1.7	5.4	88	1017.2	3	0	9	14	4	7	01	1	-
27	-2.8	-3.5	4.7	95	1011.8	0	0	9	04	3	6	10	0	-
28	0.7	-1.9	5.3	85	1020.1	8	8	4	10	7	7	02	1	-
29	-1.2	-4.4	4.4	80	1025.3	6	6	5	12	6	7	02	1	-
30	1.3	0.5	6.3	94	1016.0	6	0	9	12	3	6	10	2	-
31	5.8	5.1	8.8	95	1002.5	8	6	3	14	3	6	50	2	0.2

Godz. 07

Dni	Temperatura powietrza T	Temperatura punktu rosy T_d	Prężność pary wodnej e	Wilgotność względna U	Ciśnienie atmosferyczne P_o	Zachmurzenie N	N_h	h	Wiatr dd	v	Widzialność V	Pogoda ww	W	Opad R
1	-3.2	-4.2	4.5	93	1020.1	0	0	9	C9	1	8	02	0	-
2	-6.1	-6.5	3.8	97	1024.9	0	0	9	04	2	6	10	0	-
3	-0.6	-1.9	5.3	91	1027.9	3	0	9	10	2	7	03	0	-
4	6.4	6.0	9.3	97	1014.5	8	8	3	13	2	5	51	5	0.0
5	9.1	9.1	11.6	100	1010.9	8	8	1	26	3	4	51	4	0.0
6	9.5	8.9	11.4	96	1016.4	8	8	3	21	1	5	20	2	0.1
7	9.1	7.5	10.4	90	1017.9	8	8	6	18	4	5	10	2	-
8	11.6	8.1	10.8	79	1009.3	5	5	4	24	14	7	01	6	2.2
9	8.5	7.8	10.6	94	1017.7	7	7	4	24	7	7	03	2	-
10	5.8	5.3	8.9	97	1017.5	7	7	4	23	2	4	10	6	-
11	9.0	9.0	11.5	100	1011.5	8	8	0	00	0	1	44	6	1.3
12	9.0	7.8	10.6	93	1008.6	8	8	2	10	2	5	10	2	-
13	11.6	11.4	13.5	99	1000.3	8	8	2	11	3	2	51	4	0.1
14	0.8	0.0	6.1	94	1011.5	8	8	1	08	10	5	51	5	0.3
15	-1.2	-2.2	5.2	92	1020.2	8	8	2	09	8	6	24	5	0.2
16	-4.0	-8.2	3.3	72	1027.2	7	6	9	09	9	7	03	1	-
17	-4.6	-9.0	3.1	71	1022.8	5	3	4	11	10	8	03	1	-
18	-4.4	-8.2	3.3	73	1029.2	5	2	9	10	8	7	03	1	-
19	-3.8	-7.4	3.5	76	1028.3	3	0	9	11	7	7	03	0	-
20	-4.1	-6.3	3.8	84	1027.9	6	1	3	11	7	6	10	1	-
21	-4.6	-6.2	3.8	88	1029.9	8	8	2	12	6	4	10	1	-
22	-2.4	-4.1	4.5	88	1027.6	7	7	5	03	4	6	10	1	-
23	-2.0	-3.5	4.7	89	1025.8	8	8	5	10	2	6	10	2	-
24	-5.7	-6.4	3.6	95	1023.8	6	6	3	09	2	5	10	1	-
25	-1.4	-2.2	5.2	94	1020.6	8	8	3	11	5	4	10	1	-
26	-1.5	-2.4	5.1	93	1014.8	1	0	9	15	4	5	10	0	-
27	-3.8	-4.6	4.3	94	1012.3	2	0	9	04	2	4	10	0	-
28	0.4	-2.7	5.0	79	1022.2	8	8	4	10	8	7	02	2	-
29	-0.1	-3.3	4.8	83	1024.6	8	8	4	11	4	7	02	2	-
30	3.1	2.6	7.5	95	1012.1	8	8	2	17	4	4	10	2	-
31	6.0	5.3	8.9	95	996.0	8	6	3	12	5	4	61	5	7.0

Godz. 13

Dni	Temperatura powietrza T	Temperatura punktu rosy T_d	Prężność pary wodnej e	Wilgotność względna U	Ciśnienie atmosferyczne P_o	Zachmurzenie N	N_h	h	Wiatr dd	v	Widzialność V	Pogoda ww	W	Opad R
1	8.6	-3.8	4.6	43	1027.6	0	0	9	11	4	8	02	3	-
2	9.9	-0.9	5.7	47	1024.0	2	0	9	15	3	7	02	0	-
3	11.4	0.8	6.5	49	1024.6	4	0	9	14	9	7	02	1	-
4	7.8	7.8	10.6	100	1011.8	8	7	1	10	3	2	51	5	0.4
5	10.2	8.0	10.7	86	1013.1	8	8	3	26	5	7	02	5	0.1
6	13.8	6.1	9.4	63	1019.8	7	5	5	29	8	7	03	2	-
7	11.8	11.2	13.3	95	1016.8	8	8	2	21	6	5	10	5	0.2
8	13.1	5.8	9.2	61	1012.8	7	7	4	27	16	8	02	8	0.0
9	11.6	6.8	9.9	72	1017.1	8	5	4	24	7	7	02	2	-
10	12.3	5.9	9.3	65	1018.2	4	3	5	21	3	7	01	1	-
11	11.3	9.4	11.8	89	1011.9	8	8	2	35	2	6	10	4	-
12	11.2	9.0	11.5	86	1005.0	8	8	2	11	4	6	10	2	-
13	11.2	11.2	13.3	100	1001.0	8	8	0	06	5	1	51	4	0.0
14	0.1	-0.5	5.9	96	1014.1	8	8	1	10	9	6	51	5	0.0
15	0.3	-2.7	5.0	85	1021.1	8	8	5	11	8	8	02	2	-
16	2.4	-9.4	3.0	41	1028.9	6	0	9	12	9	8	01	2	-
17	2.3	-7.8	3.4	47	1030.7	4	0	9	11	13	8	03	1	-
18	3.9	-7.6	3.4	41	1027.9	7	1	9	12	11	7	03	1	-
19	5.0	-4.8	2.9	33	1026.5	5	2	9	12	10	7	03	1	-
20	4.8	-7.4	3.5	41	1027.7	3	0	9	12	9	7	01	1	-
21	0.7	-4.7	4.3	67	1028.5	0	0	9	09	4	6	05	1	-
22	3.5	-6.0	3.9	52	1026.5	6	6	6	12	5	7	01	2	-
23	1.1	-1.9	5.3	79	1024.8	8	8	4	10	5	5	10	2	-
24	5.7	-4.4	4.4	48	1021.7	1	0	9	12	5	7	05	1	-
25	5.0	-1.7	5.4	73	1019.7	7	6	3	12	8	6	05	2	-
26	7.8	-0.5	5.9	55	1012.5	3	0	9	16	5	6	05	0	-
27	5.1	0.4	6.3	72	1013.2	0	0	9	05	7	5	10	0	-
28	0.2	-3.5	4.7	75	1024.5	8	8	3	12	8	7	02	2	-
29	2.7	-0.7	5.8	77	1021.7	8	8	4	14	7	6	10	2	-
30	7.9	4.3	8.3	78	1009.5	7	7	4	19	3	6	10	2	-
31	8.2	7.6	10.4	96	990.6	8	7	3	22	3	5	61	6	7.8

Godz. 19

Dni	Temperatura powietrza T	Temperatura punktu rosy T_d	Prężność pary wodnej e	Wilgotność względna U	Ciśnienie atmosferyczne P_o	Zachmurzenie N	N_h	h	Wiatr dd	v	Widzialność V	Pogoda ww	W	Opad R
1	3.1	-2.4	5.1	67	1025.3	1	0	9	13	2	8	02	0	-
2	3.2	-2.4	5.1	67	1026.4	0	0	9	05	3	7	02	0	-
3	6.8	3.4	7.8	73	1022.6	8	8	6	14	9	7	02	2	-
4	8.4	8.2	10.9	99	1010.4	8	8	0	00	0	2	51	6	0.4
5	9.7	8.4	11.0	92	1015.1	8	8	3	24	1	6	51	2	0.0
6	7.2	4.8	8.6	85	1020.7	6	2	9	00	0	7	02	1	-
7	12.8	12.2	14.3	96	1015.8	8	8	2	23	3	4	51	2	0.0
8	13.5	6.7	9.8	77	1015.1	7	7	4	27	7	7	03	1	-
9	6.8	5.8	9.2	96	1016.5	4	2	9	00	0	7	03	1	-
10	8.4	6.4	9.6	87	1015.9	4	4	9	12	2	7	01	1	-
11	10.3	6.6	11.2	89	1011.9	8	8	4	07	1	6	10	2	-
12	10.3	9.7	12.0	96	1003.1	8	8	2	09	4	4	51	5	0.0
13	3.8	3.6	7.9	98	1005.7	8	8	2	06	7	3	51	4	0.1
14	-0.5	-1.4	5.5	94	1016.9	8	8	1	09	9	5	56	5	0.0
15	1.1	-4.7	4.3	85	1022.6	8	8	4	09	12	7	02	2	-
16	-0.7	-9.4	3.0	51	1030.9	2	0	9	10	9	7	01	1	-
17	-0.8	-6.6	3.2	55	1030.4	5	0	9	12	12	7	01	1	-
18	-0.7	-7.8	3.4	59	1029.2	2	0	9	10	7	7	01	1	-
19	0.6	-7.4	3.5	53	1026.5	3	0	9	10	6	7	02	1	-
20	-0.5	-6.7	3.7	62	1028.2	0	0	9	10	4	7	02	0	-
21	-1.7	-6.3	3.8	71	1028.3	0	0	9	11	4	7	02	0	-
22	-1.2	-5.0	4.2	75	1026.6	0	0	9	12	2	7	02	1	-
23	-2.6	-3.9	4.6	91	1024.5	0	0	9	09	4	8	10	1	-
24	-0.8	-4.1	4.5	78	1021.4	0	0	9	10	3	7	02	0	-
25	1.2	-1.4	5.5	83	1018.8	5	4	5	14	5	7	03	1	-
26	1.6	-0.9	5.7	83	1011.8	0	0	9	17	3	7	02	0	-
27	0.9	-1.2	5.6	87	1016.4	2	0	9	08	9	6	10	1	-
28	-2.7	-5.4	4.1	81	1025.5	0	0	9	11	3	7	02	1	-
29	4.0	1.7	6.9	85	1019.1	8	8	3	16	6	6	10	2	-
30	5.2	4.5	8.4	95	1006.8	8	8	4	09	2	5	10	2	-
31	5.6	3.4	7.8	85	991.9	8	6	3	29	9	6	61	5	1.4

Godz. 01

DNI	TEMPERATURA POWIETRZA T	TEMPERATURA PUNKTU ROSY T_d	PRĘŻNOŚĆ PARY WODNEJ e	WILGOTNOŚĆ WZGLĘDNA U	CIŚNIENIE ATMOSFERYCZNE P_o	ZACHMURZENIE N	N_h	h	WIATR dd	v	WIDZIALNOŚĆ V	POGODA ww	W	OPAD R
1	1.5	- 1.9	5.3	73	1027.8	0	0	9	12	2	8	02	0	-
2	2.0	0.4	6.3	88	1023.2	0	0	9	00	0	8	02	0	-
3	3.8	- 0.7	5.8	73	1025.6	0	0	9	12	2	8	02	0	-
4	7.8	7.4	10.3	97	1015.6	8	6	3	12	3	5	51	2	0.0
5	9.6	9.4	11.8	99	1010.2	8	8	2	27	2	4	10	4	-
6	10.3	9.7	12.0	96	1017.5	8	8	3	24	1	5	51	6	0.3
7	10.2	8.5	11.1	89	1018.7	8	8	5	21	2	6	10	2	-
8	15.4	14.3	16.3	93	1011.7	8	8	4	24	3	5	80	2	0.1
9	8.3	7.7	10.5	95	1019.1	6	6	3	25	1	8	03	1	-
10	3.3	3.3	7.7	103	1017.2	0	0	9	00	0	2	44	4	-
11	10.4	10.2	12.4	99	1012.2	8	5	5	14	1	4	10	8	0.2
12	11.4	10.7	12.9	95	1008.4	8	8	4	10	2	6	10	2	-
13	13.3	12.8	14.7	96	997.9	8	8	4	10	2	5	10	2	-
14	6.5	6.1	9.4	97	1004.1	8	8	2	09	7	6	10	5	0.0
15	1.8	1.0	6.6	94	1013.9	8	8	3	11	7	6	10	5	0.0
16	1.9	- 2.2	5.2	74	1018.2	8	8	5	09	7	7	02	2	-
17	- 1.1	- 4.7	3.7	65	1026.5	3	1	9	12	8	7	03	0	-
18	- 0.6	- 7.0	3.6	61	1023.6	3	0	9	11	7	7	01	1	-
19	- 0.4	- 6.0	3.9	65	1022.7	8	8	9	12	5	7	02	2	-
20	0.6	- 5.7	4.0	62	1022.3	0	0	9	12	5	7	02	0	-
21	- 2.0	- 4.4	4.4	83	1026.3	0	0	9	12	2	7	02	0	-
22	- 3.1	- 4.7	4.3	87	1026.8	3	3	9	12	2	7	03	0	-
23	0.9	- 2.4	5.1	73	1024.2	8	8	5	12	1	7	02	1	-
24	- 0.4	- 1.0	5.7	96	1021.0	0	0	9	13	1	5	10	0	-
25	1.1	- 2.4	5.1	77	1017.7	0	0	9	13	3	7	02	0	-
26	0.6	- 0.2	6.0	94	1014.7	0	0	9	15	2	7	02	0	-
27	- 1.6	- 2.2	5.2	95	1010.0	0	0	9	00	0	5	10	0	-
28	1.1	0.0	6.1	91	1016.9	2	8	4	10	6	6	10	1	-
29	1.9	- 1.7	5.4	78	1021.9	8	8	4	13	4	6	10	2	-
30	4.2	3.4	7.8	94	1012.1	7	7	4	18	2	5	10	1	-
31	7.4	7.0	10.0	97	998.9	8	8	5	09	2	4	61	1	1.2

Godz. 07

DNI	TEMPERATURA POWIETRZA T	TEMPERATURA PUNKTU ROSY T_d	PRĘŻNOŚĆ PARY WODNEJ e	WILGOTNOŚĆ WZGLĘDNA U	CIŚNIENIE ATMOSFERYCZNE P_o	ZACHMURZENIE N	N_h	h	WIATR dd	v	WIDZIALNOŚĆ V	POGODA ww	W	OPAD R
1	0.5	- 2.4	5.1	81	1027.6	0	0	9	11	2	8	02	0	-
2	- 0.8	- 1.1	5.6	93	1022.2	6	4	5	00	0	7	03	1	-
3	4.0	2.6	7.4	91	1023.9	6	6	5	12	3	7	03	1	-
4	8.4	8.4	11.0	103	1011.7	9	9	4	09	1	1	47	5	1.9
5	9.5	9.3	11.7	99	1011.1	8	8	2	00	0	4	28	2	-
6	10.0	9.4	11.8	95	1019.8	7	7	4	29	1	4	10	5	0.5
7	10.8	10.6	12.8	99	1016.5	8	5	3	21	3	4	21	2	0.2
8	11.4	7.4	10.3	77	1012.8	5	5	4	27	8	8	03	8	1.0
9	7.8	7.4	10.3	97	1018.7	8	8	4	24	2	5	10	2	-
10	4.4	4.4	8.4	103	1017.7	5	5	5	00	0	2	45	4	-
11	11.2	11.0	13.1	99	1011.1	8	8	3	00	0	1	46	8	0.8
12	11.2	10.6	12.8	95	1005.4	8	8	1	13	3	4	10	2	-
13	11.5	11.5	13.6	103	997.7	8	8	1	11	3	2	44	4	-
14	4.2	4.0	8.1	98	1006.6	8	8	3	09	6	3	46	2	-
15	1.3	0.4	6.3	93	1014.8	8	8	4	10	8	6	10	2	-
16	1.1	- 4.1	4.5	68	1021.0	8	8	5	12	9	7	02	2	-
17	- 2.9	- 6.3	3.8	76	1026.0	3	2	9	11	8	7	01	1	-
18	- 0.3	- 6.3	3.8	64	1023.4	7	7	9	12	7	7	03	1	-
19	- 1.0	- 5.7	4.0	71	1023.1	5	3	9	15	5	7	01	2	-
20	- 1.6	- 4.7	4.3	75	1022.5	1	1	9	13	4	7	03	3	-
21	- 2.7	- 5.4	4.1	82	1026.6	0	0	9	11	4	7	02	0	-
22	- 5.2	- 6.2	3.8	93	1026.6	2	2	9	17	1	6	10	0	-
23	0.4	- 2.4	5.1	82	1022.6	6	6	5	13	2	6	10	2	-
24	- 0.3	- 0.6	5.8	93	1020.3	2	0	9	10	1	4	10	0	-
25	0.0	- 1.9	5.3	88	1016.8	4	0	9	13	4	6	10	1	-
26	- 1.0	- 1.3	5.6	93	1012.5	8	8	5	17	3	5	10	1	-
27	- 1.2	- 1.5	5.5	93	1010.0	4	0	9	09	2	3	42	4	-
28	1.6	0.8	6.5	94	1018.9	8	8	3	10	5	4	10	2	-
29	2.6	- 0.2	6.0	81	1021.0	8	8	4	12	4	6	10	2	-
30	4.3	4.1	8.2	95	1010.5	8	8	3	15	1	3	46	2	-
31	8.0	7.8	10.6	99	993.0	8	7	2	09	2	3	61	4	10.4

Godz. 13

DNI	TEMPERATURA POWIETRZA T	TEMPERATURA PUNKTU ROSY T_d	PRĘŻNOŚĆ PARY WODNEJ e	WILGOTNOŚĆ WZGLĘDNA U	CIŚNIENIE ATMOSFERYCZNE P_o	ZACHMURZENIE N	N_h	h	WIATR dd	v	WIDZIALNOŚĆ V	POGODA ww	W	OPAD R
1	9.4	- 0.7	5.8	49	1025.3	1	0	9	12	4	8	02	0	-
2	11.3	2.8	7.5	57	1023.2	0	0	9	09	2	8	02	1	-
3	12.4	6.4	9.6	67	1021.0	7	4	5	14	4	7	01	1	-
4	9.7	9.1	11.6	96	1010.8	8	8	2	00	0	2	44	5	0.0
5	10.3	9.3	11.7	93	1013.2	8	8	2	22	1	6	20	2	0.0
6	12.9	8.1	10.8	72	1021.0	5	3	5	24	2	7	03	1	-
7	14.4	12.5	14.5	89	1016.3	8	8	3	21	3	4	10	2	-
8	14.0	6.7	9.8	61	1014.7	6	4	4	28	4	8	01	2	-
9	11.1	8.1	10.8	82	1017.8	7	7	4	36	2	7	25	2	0.0
10	11.4	7.4	10.3	77	1016.7	7	2	5	18	5	8	03	6	-
11	13.6	12.6	14.6	93	1011.7	7	7	4	02	1	5	10	4	-
12	13.9	11.9	13.9	88	1001.8	8	6	2	11	4	5	10	5	0.0
13	14.1	12.6	14.6	91	998.6	7	7	4	06	2	5	10	4	-
14	4.7	4.0	8.1	95	1008.9	8	8	3	09	7	6	10	4	-
15	1.5	- 0.2	6.0	88	1015.9	8	5	4	11	8	6	51	2	0.0
16	3.4	- 5.4	4.1	59	1022.3	5	2	9	12	7	7	01	2	-
17	1.8	- 9.4	3.0	43	1024.3	4	1	9	10	8	8	01	0	-
18	1.4	- 5.7	4.0	65	1023.8	8	8	9	14	6	7	02	2	-
19	3.3	- 5.0	4.2	53	1022.1	7	0	9	12	8	7	02	2	-
20	6.1	- 7.0	3.6	39	1023.3	4	0	9	18	8	7	01	1	-
21	1.3	- 4.4	4.4	66	1026.7	0	0	9	11	3	7	02	0	-
22	4.5	- 2.2	5.2	61	1025.0	1	1	5	17	2	7	02	0	-
23	4.4	- 1.7	5.4	66	1022.5	4	4	5	16	3	6	05	1	-
24	8.4	1.2	6.7	61	1018.7	1	0	9	14	3	6	05	0	-
25	2.2	- 0.9	5.7	79	1014.4	4	0	9	15	5	6	10	1	-
26	8.5	1.0	6.6	59	1010.5	0	0	9	12	2	6	05	1	-
27	7.5	1.7	6.9	67	1010.5	2	1	9	07	4	8	05	4	-
28	2.0	- 0.2	6.0	86	1020.9	8	8	2	12	5	5	10	2	-
29	4.6	2.8	7.5	83	1018.5	8	8	2	12	5	5	10	2	-
30	8.2	6.7	9.8	95	1007.5	7	5	5	10	1	4	10	4	-
31	6.6	5.9	9.3	96	990.9	8	6	2	30	4	4	61	4	7.6

Godz. 19

DNI	TEMPERATURA POWIETRZA T	TEMPERATURA PUNKTU ROSY T_d	PRĘŻNOŚĆ PARY WODNEJ e	WILGOTNOŚĆ WZGLĘDNA U	CIŚNIENIE ATMOSFERYCZNE P_o	ZACHMURZENIE N	N_h	h	WIATR dd	v	WIDZIALNOŚĆ V	POGODA ww	W	OPAD R
1	5.4	4.8	6.5	72	1023.8	0	0	9	12	2	8	02	0	-
2	7.1	1.5	6.8	67	1024.7	0	0	9	12	2	8	02	0	-
3	7.6	6.7	9.8	94	1019.3	8	8	5	12	4	7	02	2	-
4	10.3	9.7	12.0	95	1009.8	8	8	2	00	0	2	42	5	0.5
5	9.8	9.4	11.8	97	1015.2	8	8	4	00	0	5	60	5	0.2
6	9.1	8.2	10.9	94	1020.0	8	8	5	19	2	6	10	1	-
7	14.2	13.7	15.6	97	1015.2	8	7	2	24	2	5	21	2	2.0
8	11.2	8.9	11.4	85	1017.9	4	2	6	25	3	8	01	1	-
9	8.3	7.7	10.5	96	1016.6	4	4	9	21	1	8	01	1	-
10	10.1	9.3	11.7	94	1014.3	8	8	5	18	4	7	02	8	0.0
11	12.4	10.6	12.8	89	1010.5	8	8	4	11	2	6	10	2	-
12	13.1	12.3	14.3	94	999.6	8	8	4	12	2	6	10	2	-
13	10.1	9.7	12.0	97	1000.8	8	8	2	05	4	4	10	1	-
14	2.7	2.7	7.4	103	1011.6	8	8	2	12	7	6	51	2	0.0
15	1.3	- 1.4	5.5	83	1017.0	8	8	5	31	8	7	02	6	0.0
16	1.4	- 8.6	3.2	48	1026.3	4	0	9	10	8	7	01	1	-
17	0.4	- 7.4	3.5	57	1024.0	2	0	9	12	7	7	01	1	-
18	2.0	- 6.2	3.3	46	1024.1	8	8	9	15	10	7	02	2	-
19	3.0	- 7.4	3.5	45	1022.2	0	0	9	13	7	7	01	1	-
20	2.0	- 6.3	3.8	53	1024.7	0	0	9	13	6	7	02	0	-
21	- 1.3	- 3.5	4.7	84	1026.5	0	0	9	17	2	7	02	0	-
22	- 1.6	- 3.3	4.8	88	1025.0	0	0	5	15	1	7	02	0	-
23	0.1	- 1.7	5.4	87	1021.6	0	0	9	12	1	5	10	0	-
24	4.6	- 0.7	5.8	68	1018.0	0	0	9	15	3	7	02	0	-
25	2.5	- 0.2	6.0	82	1015.7	0	0	9	14	4	7	01	1	-
26	3.3	1.0	6.6	87	1010.2	0	0	9	12	1	5	10	0	-
27	3.2	0.4	6.3	83	1013.3	0	0	9	09	5	6	10	0	-
28	1.6	- 1.7	5.4	78	1022.3	8	8	5	13	4	5	10	2	-
29	5.1	3.6	7.9	93	1015.7	5	5	4	14	3	5	10	1	-
30	7.9	5.9	9.3	87	1004.3	6	6	9	07	1	4	10	2	-
31	5.1	4.6	8.5	97	993.0	8	5	2	30	5	6	51	6	2.7

Godz. 01

DNI	TEMPERATURA POWIETRZA T	TEMPERATURA PUNKTU ROSY T_d	PRĘŻNOŚĆ PARY WODNEJ e	WILGOTNOŚĆ WZGLĘDNA U	CIŚNIENIE ATMOSFERYCZNE P_o	ZACHMURZENIE N	N_h	h	WIATR dd	v	WIDZIALNOŚĆ V	POGODA ww	W	OPAD R
1	3.0	0.2	6.2	81	1025.8	0	0	9	09	3	7	02	0	-
2	3.0	1.9	7.0	92	1021.4	0	0	9	08	2	7	02	0	-
3	6.3	5.3	8.9	93	1022.5	8	8	4	11	3	6	10	1	-
4	9.0	8.8	11.3	99	1013.4	8	7	3	08	3	5	51	5	0.5
5	9.9	9.7	12.0	99	1010.2	8	8	3	00	0	5	10	5	0.1
6	8.5	8.5	11.1	100	1018.1	0	9	9	22	1	2	46	5	1.6
7	10.6	10.0	12.3	95	1016.2	8	6	3	16	4	6	10	6	0.5
8	15.3	14.5	16.5	94	1011.2	8	6	3	21	8	6	51	2	0.5
9	7.9	7.2	10.2	95	1020.2	8	8	5	22	2	7	03	1	-
10	8.9	8.5	11.1	97	1016.1	8	8	4	09	2	5	10	8	0.1
11	10.8	10.8	13.0	100	1011.6	9	9	.	00	0	1	45	9	1.4
12	11.8	11.8	13.8	100	1006.0	9	9	.	12	2	3	53	4	0.2
13	11.7	11.7	13.7	100	996.6	9	9	.	05	2	2	47	4	-
14	8.6	8.6	11.2	100	1000.2	9	9	.	06	4	2	45	4	-
15	4.8	4.8	8.6	100	1009.7	9	9	.	08	5	3	45	4	-
16	1.4	1.1	6.6	98	1014.5	8	7	3	10	6	5	53	5	5.2
17	-0.5	-3.3	4.8	82	1021.2	8	8	4	11	5	6	10	7	1.4
18	0.4	-5.4	4.1	66	1018.5	8	8	4	12	8	7	02	2	-
19	0.8	-3.0	4.9	76	1018.4	8	8	4	09	5	7	02	6	0.2
20	1.2	-3.8	4.6	68	1018.3	0	0	9	10	5	7	01	1	-
21	0.0	-3.5	4.7	77	1022.6	0	0	9	11	2	7	02	0	-
22	-2.3	-3.5	4.7	93	1024.0	0	0	9	12	3	6	10	0	-
23	0.4	0.1	6.2	98	1022.4	8	8	4	14	2	6	10	2	-
24	0.5	0.0	6.1	94	1018.1	0	0	9	09	3	6	10	1	-
25	2.3	1.5	6.8	96	1014.0	0	0	9	12	4	5	10	0	-
26	0.7	-0.1	6.0	94	1011.5	0	0	9	10	2	6	10	0	-
27	0.7	0.7	6.4	100	1008.5	0	0	9	15	2	6	10	0	-
28	1.0	0.2	6.2	93	1013.1	8	8	5	07	6	6	10	1	-
29	2.5	0.8	6.5	89	1019.2	8	8	4	13	4	6	10	2	-
30	4.8	4.1	8.2	95	1011.4	0	0	9	24	1	5	10	1	-
31	6.6	5.6	9.1	94	997.7	8	8	4	06	2	6	10	2	-

Godz. 07

DNI	TEMPERATURA POWIETRZA T	TEMPERATURA PUNKTU ROSY T_d	PRĘŻNOŚĆ PARY WODNEJ e	WILGOTNOŚĆ WZGLĘDNA U	CIŚNIENIE ATMOSFERYCZNE P_o	ZACHMURZENIE N	N_h	h	WIATR dd	v	WIDZIALNOŚĆ V	POGODA ww	W	OPAD R
1	0.8	-0.7	5.8	89	1024.6	2	0	9	09	3	7	03	0	-
2	4.4	2.8	7.5	90	1021.4	8	8	5	08	1	6	10	1	-
3	6.5	5.8	9.2	96	1020.5	8	8	3	09	4	4	10	2	-
4	8.8	8.6	11.2	99	1011.2	8	8	3	00	0	6	21	5	9.6
5	9.2	9.0	11.5	99	1010.8	8	8	3	00	0	6	20	5	0.4
6	6.0	6.0	9.4	100	1020.4	9	9	.	18	2	1	45	4	-
7	11.6	11.4	13.5	99	1015.5	8	8	2	21	4	4	10	6	1.6
8	10.3	8.1	10.8	86	1015.7	5	5	3	26	9	8	01	6	0.0
9	8.3	7.9	10.6	97	1018.4	8	8	5	20	1	7	02	2	-
10	8.5	8.1	10.8	97	1015.4	8	8	3	11	4	6	10	8	0.2
11	10.3	10.3	12.5	100	1011.1	9	9	.	00	0	1	45	4	-
12	11.3	11.3	13.4	100	1002.6	9	9	.	09	4	2	53	4	0.2
13	11.3	11.3	13.4	100	996.7	9	9	.	05	2	1	45	4	-
14	8.8	8.8	11.3	100	1002.4	9	9	.	08	5	2	45	4	-
15	3.4	2.7	7.4	95	1010.6	9	9	.	08	5	3	51	4	0.0
16	1.0	0.7	6.4	98	1017.4	8	7	3	09	7	6	53	5	14.6
17	-2.2	-5.4	4.1	79	1020.6	8	8	5	09	8	7	02	2	-
18	-0.3	-2.4	5.1	86	1018.7	8	7	3	12	8	6	10	5	0.0
19	0.0	-0.9	5.7	94	1018.1	8	7	3	11	5	6	21	2	0.5
20	-0.6	-3.5	4.7	81	1019.1	1	1	9	11	5	6	10	0	-
21	-2.4	-4.4	4.4	87	1023.6	4	0	9	11	3	6	10	0	-
22	-3.5	-4.3	4.4	94	1024.1	0	0	9	12	2	5	10	0	-
23	0.7	0.4	6.3	98	1021.6	9	9	.	13	2	2	45	5	0.7
24	0.7	0.7	6.4	100	1016.6	5	0	9	11	4	3	45	1	-
25	0.5	-0.3	6.0	94	1012.1	5	0	9	13	4	5	10	1	-
26	-0.7	-0.7	5.8	100	1010.0	9	9	.	12	1	0	47	0	-
27	2.7	2.7	7.4	100	1008.1	9	9	.	07	2	3	45	4	-
28	1.0	0.5	6.3	96	1015.7	8	8	2	11	6	5	10	2	-
29	2.5	0.8	6.5	89	1017.7	8	8	4	10	2	6	10	2	-
30	3.4	3.4	7.8	100	1008.9	9	9	.	15	2	1	45	1	-
31	5.6	5.1	8.8	95	992.9	8	7	3	03	4	6	61	2	2.2

Godz. 13

DNI	TEMPERATURA POWIETRZA T	TEMPERATURA PUNKTU ROSY T_d	PRĘŻNOŚĆ PARY WODNEJ e	WILGOTNOŚĆ WZGLĘDNA U	CIŚNIENIE ATMOSFERYCZNE P_o	ZACHMURZENIE N	N_h	h	WIATR dd	v	WIDZIALNOŚĆ V	POGODA ww	W	OPAD R
1	10.6	4.1	8.2	64	1022.9	3	0	9	09	5	7	02	0	-
2	8.7	5.0	8.7	76	1022.6	8	8	4	09	3	6	10	2	-
3	9.1	8.4	11.0	95	1018.6	8	8	3	12	3	4	10	2	-
4	10.2	9.8	12.1	97	1010.6	8	8	3	28	1	6	10	6	0.3
5	11.4	10.5	12.7	95	1012.6	8	8	2	18	2	6	10	5	0.1
6	13.0	9.8	12.1	81	1019.8	8	1	9	19	4	7	01	4	-
7	14.2	13.4	15.4	94	1016.0	8	8	5	22	4	6	10	8	0.2
8	12.6	9.9	12.2	83	1018.0	7	7	4	25	5	6	10	1	-
9	9.3	8.2	10.9	93	1017.1	8	8	4	09	1	6	25	2	2.2
10	9.6	9.4	11.8	99	1014.4	8	7	3	12	4	6	60	6	2.7
11	13.0	12.6	14.6	98	1010.9	8	8	3	05	2	5	10	4	-
12	11.5	11.5	13.6	100	999.6	9	9	.	12	3	3	43	5	0.0
13	13.2	12.4	14.4	94	996.6	8	8	2	04	2	5	10	4	-
14	7.1	7.1	10.1	100	1004.8	9	9	.	09	5	1	45	5	0.0
15	2.7	2.4	7.3	98	1011.9	8	8	2	09	6	5	51	4	0.2
16	0.7	-0.1	6.0	94	1020.1	8	7	3	10	7	6	53	5	10.2
17	-0.8	-5.4	4.1	71	1019.8	8	8	4	11	7	7	02	2	-
18	2.0	-1.9	5.3	76	1019.1	8	8	6	11	6	7	02	6	0.1
19	2.5	-0.7	5.8	79	1017.7	7	7	9	09	8	6	10	2	-
20	4.4	-0.9	5.7	69	1020.0	8	0	9	11	5	7	03	1	-
21	4.8	-3.3	4.8	57	1023.1	1	0	9	11	4	7	02	0	-
22	3.7	-1.2	5.6	73	1023.1	2	0	9	13	4	6	10	0	-
23	3.6	3.1	7.6	97	1020.9	9	9	.	08	3	3	43	4	-
24	6.7	3.6	7.9	71	1015.2	3	0	9	12	3	5	10	4	-
25	7.7	2.1	7.1	68	1012.2	3	0	9	13	4	7	01	1	-
26	6.1	3.6	7.9	84	1009.0	0	0	9	00	0	5	28	4	-
27	9.0	3.4	7.8	67	1008.2	1	0	9	06	3	6	10	4	-
28	3.5	0.8	6.5	83	1017.6	8	8	3	12	7	5	10	2	-
29	5.3	3.2	7.7	87	1015.6	8	8	4	14	4	6	10	2	-
30	9.1	6.4	9.6	83	1005.9	3	0	9	08	1	5	10	4	-
31	5.3	4.6	8.5	95	998.2	8	7	2	34	7	6	51	6	3.4

Godz. 19

DNI	TEMPERATURA POWIETRZA T	TEMPERATURA PUNKTU ROSY T_d	PRĘŻNOŚĆ PARY WODNEJ e	WILGOTNOŚĆ WZGLĘDNA U	CIŚNIENIE ATMOSFERYCZNE P_o	ZACHMURZENIE N	N_h	h	WIATR dd	v	WIDZIALNOŚĆ V	POGODA ww	W	OPAD R
1	7.2	5.6	7.9	73	1021.7	2	1	9	09	2	7	03	1	-
2	6.8	6.6	8.5	87	1023.5	0	0	9	10	2	6	10	1	-
3	9.8	8.9	11.4	94	1016.6	8	8	4	09	3	5	10	2	-
4	10.2	9.8	12.1	97	1010.2	8	8	3	00	0	6	51	2	0.0
5	12.0	11.4	13.5	95	1014.9	8	6	2	25	4	5	61	5	0.2
6	10.8	7.8	10.6	82	1017.4	8	3	8	14	4	7	01	2	-
7	14.2	13.7	15.6	97	1014.6	8	8	3	20	5	5	10	6	0.9
8	9.5	7.8	10.6	89	1019.2	7	7	9	26	5	7	03	8	0.0
9	9.6	9.4	11.8	99	1016.1	8	8	3	07	1	6	80	2	0.1
10	10.3	10.3	12.5	100	1012.2	9	9	.	12	2	2	95	6	1.7
11	12.3	12.3	14.3	100	1008.9	9	9	.	09	2	3	51	4	0.1
12	11.7	11.5	13.6	99	998.3	8	8	2	10	2	5	20	5	0.0
13	11.0	11.0	13.1	100	998.7	8	8	2	04	4	4	10	2	-
14	6.4	6.4	9.6	100	1007.0	9	9	.	07	4	3	45	5	0.0
15	2.0	1.8	6.9	98	1013.4	8	8	2	10	6	5	53	5	0.1
16	0.1	-0.7	5.8	94	1021.9	8	7	2	10	5	6	79	6	7.5
17	0.2	-4.7	4.3	63	1018.8	8	8	4	09	7	7	02	2	-
18	0.6	-0.2	6.0	94	1019.6	8	7	3	12	7	6	61	2	0.4
19	2.9	-1.7	5.4	70	1018.0	8	8	9	11	5	7	02	2	-
20	2.6	-1.2	5.6	77	1021.3	3	3	9	10	4	7	01	1	-
21	0.4	-2.7	5.0	80	1024.1	0	0	9	11	3	6	10	0	-
22	0.7	-1.4	5.5	87	1023.5	8	8	9	13	4	6	10	1	-
23	2.8	1.5	6.3	90	1020.2	8	8	3	12	3	5	10	4	-
24	4.7	2.1	7.1	84	1015.0	0	0	9	11	4	6	10	1	-
25	3.6	1.5	6.8	86	1012.8	0	0	9	14	3	6	10	1	-
26	2.7	1.9	7.0	94	1008.6	0	0	9	07	2	5	10	0	-
27	3.4	1.9	7.0	89	1011.1	0	0	9	08	3	6	10	0	-
28	3.3	0.6	6.4	83	1018.9	8	8	4	12	5	6	10	2	-
29	6.3	4.6	8.5	89	1013.4	8	8	4	12	1	6	10	2	-
30	7.4	6.1	9.4	91	1002.0	7	5	6	07	2	6	10	1	-
31	4.5	3.4	7.8	93	1001.6	8	7	2	30	6	6	60	6	0.3

Godz. 01

DNI	TEMPERATURA POWIETRZA T	TEMPERATURA PUNKTU ROSY T_d	PRĘŻNOŚĆ PARY WODNEJ e	WILGOTNOŚĆ WZGLĘDNA U	CIŚNIENIE ATMOSFERYCZNE P_o	ZACHMURZENIE N	N_h	h	WIATR dd	v	WIDZIALNOŚĆ V	POGODA ww	W	OPAD R
1	8.0	5.9	9.3	85	1022.5	8	6	4	12	3	6	10	2	-
2	8.4	6.8	9.9	93	1018.9	7	7	4	10	2	6	10	2	-
3	9.2	6.5	9.7	83	1019.3	8	8	4	15	5	6	10	2	-
4	10.9	10.5	12.7	97	1012.5	8	7	2	13	1	4	51	5	5.0
5	11.2	10.6	12.8	96	1009.0	7	7	9	12	2	5	10	1	-
6	7.8	6.7	9.8	92	1018.7	0	0	9	25	3	7	01	5	-
7	12.7	12.1	14.1	95	1015.6	8	8	2	25	5	6	51	5	4.7
8	14.4	12.1	14.1	86	1014.1	6	6	4	27	4	6	10	5	0.8
9	13.3	9.9	12.2	97	1019.4	8	8	9	00	0	6	10	1	-
10	10.4	9.8	12.1	95	1014.4	8	3	4	10	3	6	50	2	0.5
11	13.6	13.6	15.6	99	1011.7	9	9	.	01	1	3	45	1	-
12	13.2	12.4	14.4	94	1003.3	8	8	2	15	5	5	50	2	0.0
13	12.1	12.1	14.1	100	995.0	9	9	.	11	3	2	45	3	-
14	13.8	13.0	15.0	94	996.8	8	8	3	08	4	6	10	2	-
15	11.2	10.5	12.7	95	1005.0	8	6	2	12	3	5	53	6	3.2
16	4.7	3.9	8.1	95	1011.6	8	4	2	14	5	6	51	5	12.2
17	3.0	1.0	6.6	87	1017.4	8	8	3	14	8	6	10	2	-
18	1.5	- 0.9	5.7	85	1013.7	7	7	3	13	10	6	10	5	0.1
19	3.7	1.9	7.0	89	1013.9	8	8	4	14	9	6	10	2	-
20	5.4	2.6	7.4	82	1012.4	8	8	4	14	6	6	10	2	-
21	3.2	1.7	6.9	89	1018.5	0	0	9	14	7	6	10	0	-
22	0.3	- 0.5	5.9	94	1020.9	0	0	9	14	4	6	10	1	-
23	4.8	3.6	8.0	93	1020.2	8	8	2	11	3	4	10	2	-
24	4.1	3.0	7.6	93	1013.8	6	0	9	12	4	5	10	1	-
25	3.9	3.4	7.8	97	1011.2	6	0	9	11	3	5	10	2	-
26	1.1	1.1	6.6	100	1010.5	0	0	9	13	2	3	44	4	-
27	2.3	2.3	7.2	100	1006.5	9	9	.	06	3	2	43	4	-
28	3.9	2.6	7.4	91	1009.6	0	0	9	11	5	5	10	0	-
29	5.3	2.3	7.2	83	1015.5	5	5	9	13	5	6	10	2	-
30	0.7	0.7	6.4	100	1010.3	9	9	.	00	0	1	47	1	-
31	6.1	5.7	9.1	97	998.5	8	8	2	02	4	4	10	2	-

Godz. 07

DNI	TEMPERATURA POWIETRZA T	TEMPERATURA PUNKTU ROSY T_d	PRĘŻNOŚĆ PARY WODNEJ e	WILGOTNOŚĆ WZGLĘDNA U	CIŚNIENIE ATMOSFERYCZNE P_o	ZACHMURZENIE N	N_h	h	WIATR dd	v	WIDZIALNOŚĆ V	POGODA ww	W	OPAD R
1	7.1	5.5	9.0	89	1021.5	8	4	2	13	2	6	10	1	-
2	8.5	6.2	9.5	85	1019.1	7	7	5	11	3	6	10	2	-
3	9.6	7.6	10.6	89	1017.2	8	8	4	16	5	6	10	2	-
4	11.2	10.8	13.0	97	1011.3	8	8	2	17	1	4	10	5	1.3
5	11.4	11.0	13.1	98	1009.0	8	8	4	14	3	5	10	2	-
6	7.0	6.2	9.5	95	1019.1	6	3	9	00	0	7	03	1	-
7	13.8	12.3	14.3	91	1015.4	8	5	4	24	5	6	10	6	0.1
8	11.1	9.9	12.2	92	1017.7	4	2	4	27	4	7	03	1	-
9	9.8	9.4	11.8	97	1016.9	8	8	5	10	2	4	10	2	-
10	10.8	10.2	12.5	96	1013.4	8	8	9	12	2	5	60	2	0.6
11	13.9	13.7	15.7	99	1010.6	9	9	.	11	2	3	63	4	-
12	12.7	12.1	14.2	96	999.9	8	8	2	14	5	4	51	5	0.2
13	12.2	12.0	14.0	99	995.0	9	9	.	10	3	3	43	4	-
14	11.6	11.4	14.4	93	997.6	7	7	3	12	5	5	10	2	-
15	8.6	8.0	10.7	94	1006.0	8	6	2	14	8	5	53	5	13.3
16	4.5	4.0	8.1	97	1014.0	8	8	3	14	7	6	10	6	0.1
17	1.6	- 2.2	5.2	75	1016.4	8	6	3	12	6	6	10	5	0.0
18	1.5	- 1.2	5.6	83	1013.5	8	5	3	14	10	6	10	2	-
19	3.2	2.5	7.3	94	1013.4	8	6	3	14	8	6	60	2	0.0
20	3.1	0.6	6.4	85	1014.8	6	6	4	14	8	6	10	2	-
21	1.9	- 0.5	5.9	85	1020.2	5	3	9	13	3	6	10	1	-
22	- 0.1	- 0.7	5.8	95	1020.4	6	3	5	13	5	5	10	1	-
23	4.3	2.6	7.4	89	1018.6	8	8	3	13	5	4	10	1	-
24	3.1	2.6	7.4	97	1012.7	2	0	9	14	6	3	44	1	-
25	1.8	1.5	6.8	98	1010.5	3	0	9	13	2	4	10	1	-
26	- 0.4	- 0.4	5.9	100	1008.9	9	9	.	13	1	2	47	4	-
27	2.7	1.9	7.0	94	1006.5	8	8	3	07	4	4	10	4	-
28	2.9	2.1	7.1	94	1012.2	8	8	2	12	6	5	10	1	-
29	4.6	2.3	7.2	84	1015.0	7	5	5	13	6	6	10	1	-
30	3.1	3.1	7.6	100	1008.3	9	9	.	13	1	1	50	4	0.0
31	7.6	7.2	10.1	97	997.5	8	8	2	03	3	4	50	5	0.2

Godz. 13

DNI	TEMPERATURA POWIETRZA T	TEMPERATURA PUNKTU ROSY T_d	PRĘŻNOŚĆ PARY WODNEJ e	WILGOTNOŚĆ WZGLĘDNA U	CIŚNIENIE ATMOSFERYCZNE P_o	ZACHMURZENIE N	N_h	h	WIATR dd	v	WIDZIALNOŚĆ V	POGODA ww	W	OPAD R
1	8.1	5.9	9.3	85	1021.1	8	8	3	13	5	6	10	2	-
2	9.8	5.6	9.1	75	1020.0	8	8	4	14	6	6	10	2	-
3	11.8	10.0	12.3	89	1016.1	8	6	4	15	4	6	60	2	0.0
4	12.7	11.1	13.2	93	1010.5	8	8	2	24	2	5	10	4	-
5	13.4	11.4	13.5	87	1012.3	8	3	3	28	3	7	21	5	0.1
6	13.6	6.4	11.0	69	1016.9	7	4	6	21	6	7	03	2	-
7	15.8	14.7	16.7	94	1015.0	7	4	4	24	6	6	21	2	1.6
8	15.1	10.5	12.7	74	1019.8	7	4	5	28	6	7	03	1	-
9	11.5	10.5	12.7	94	1015.0	8	6	5	09	4	6	10	6	1.9
10	14.9	13.9	15.9	93	1012.4	7	4	2	13	3	4	10	5	0.4
11	16.1	14.3	16.3	89	1009.0	7	7	3	13	3	5	10	4	-
12	15.6	13.3	15.3	85	996.7	8	8	3	14	4	5	10	5	0.0
13	14.4	12.7	14.7	93	995.1	8	8	2	09	5	5	10	4	-
14	17.4	13.1	15.1	75	999.7	7	4	5	15	7	6	10	2	-
15	7.2	6.1	9.4	92	1007.9	8	6	3	13	9	6	21	5	2.8
16	5.1	3.6	7.9	93	1016.3	8	8	3	14	5	6	10	2	-
17	0.1	- 6.7	5.6	93	1015.3	8	6	3	12	6	6	60	6	2.3
18	5.4	2.6	7.4	82	1013.7	8	3	4	14	9	6	10	2	-
19	5.6	2.8	7.5	82	1013.1	8	6	3	14	7	6	10	6	0.0
20	8.7	3.9	8.1	72	1015.5	2	0	9	14	7	6	10	1	-
21	7.2	2.1	7.1	73	1020.3	2	4	9	14	5	6	10	1	-
22	4.8	2.8	7.5	87	1020.8	8	8	3	16	3	5	10	2	-
23	10.7	6.4	9.6	75	1017.2	5	0	9	14	6	5	10	2	-
24	8.9	5.0	8.7	75	1012.2	6	0	9	14	6	5	10	4	-
25	9.2	5.3	8.9	76	1010.7	6	0	9	20	3	6	10	1	-
26	4.9	4.4	8.4	97	1008.2	4	2	3	07	2	4	28	4	-
27	7.4	4.6	8.6	83	1006.3	2	0	9	07	3	5	10	1	-
28	4.4	2.3	7.2	86	1014.0	8	8	2	12	8	5	10	2	-
29	7.0	4.6	8.5	84	1013.8	7	7	4	15	4	6	10	2	-
30	5.3	5.3	8.9	100	1005.9	9	9	.	03	2	3	43	3	0.0
31	5.8	3.3	8.0	87	1001.0	8	7	2	32	6	5	10	5	0.0

Godz. 19

DNI	TEMPERATURA POWIETRZA T	TEMPERATURA PUNKTU ROSY T_d	PRĘŻNOŚĆ PARY WODNEJ e	WILGOTNOŚĆ WZGLĘDNA U	CIŚNIENIE ATMOSFERYCZNE P_o	ZACHMURZENIE N	N_h	h	WIATR dd	v	WIDZIALNOŚĆ V	POGODA ww	W	OPAD R
1	8.0	5.9	9.3	85	1019.9	8	8	3	13	3	6	10	2	-
2	9.6	5.9	9.3	77	1020.3	8	5	4	13	4	6	10	2	-
3	10.6	10.1	12.4	95	1014.8	2	6	3	00	0	6	52	5	2.8
4	12.4	11.8	13.8	95	1009.3	8	8	2	13	2	5	10	2	-
5	11.6	9.5	11.9	83	1016.1	2	1	9	25	3	6	10	5	0.1
6	12.2	10.4	12.6	89	1015.1	8	3	3	23	7	6	51	2	2.0
7	17.4	15.4	17.5	87	1013.1	8	4	5	24	6	6	10	6	0.0
8	12.4	10.4	12.6	88	1020.3	7	3	4	27	1	7	03	2	-
9	11.0	9.5	11.9	91	1014.3	8	8	9	07	2	7	01	2	-
10	14.8	14.0	16.0	94	1011.3	7	7	4	12	2	4	10	2	-
11	15.0	13.6	15.6	92	1006.1	8	8	3	13	5	5	10	1	-
12	13.5	12.7	14.7	94	995.4	3	0	9	12	3	4	10	1	-
13	14.4	12.7	14.7	93	998.7	8	8	3	09	3	6	10	2	-
14	14.6	12.6	14.6	88	1002.4	8	8	5	15	8	6	10	2	-
15	5.4	4.6	8.5	95	1009.7	8	6	2	15	7	5	65	5	9.2
16	3.9	2.1	7.1	89	1017.2	8	8	3	14	8	6	10	2	-
17	0.5	- 0.3	6.0	94	1014.4	8	7	3	13	6	6	50	6	0.8
18	4.9	2.3	7.2	83	1014.7	8	8	4	14	9	6	10	2	-
19	6.5	3.2	7.7	83	1013.7	8	8	4	14	8	6	10	2	-
20	6.2	3.9	8.1	86	1016.8	0	0	9	15	5	6	10	0	-
21	4.9	- 0.2	6.0	68	1020.9	5	5	9	15	7	6	10	2	-
22	5.4	3.9	8.1	93	1020.5	8	8	2	13	3	4	10	2	-
23	6.9	5.3	8.9	89	1015.0	5	1	9	13	7	6	10	1	-
24	3.8	3.1	7.6	95	1012.0	6	0	9	13	2	5	10	2	-
25	4.8	3.6	7.9	91	1010.8	0	0	9	14	2	5	10	1	-
26	3.2	1.9	7.0	91	1006.9	0	0	9	08	2	4	10	0	-
27	5.8	4.1	8.2	89	1007.3	0	0	9	10	2	6	10	0	-
28	5.4	2.6	7.4	82	1015.0	8	8	4	13	8	6	10	2	-
29	6.6	5.0	8.7	83	1012.4	8	8	3	16	1	5	10	2	-
30	5.6	5.1	8.8	97	1003.0	8	8	2	04	3	4	10	4	-
31	5.4	4.6	8.5	95	1004.5	8	6	4	30	2	7	60	5	0.6

Godz. 01

DNI	TEMPERATURA POWIETRZA T	TEMPERATURA PUNKTU ROSY T_d	PREŻNOŚĆ PARY WODNEJ e	WILGOTNOŚĆ WZGLĘDNA U	CIŚNIENIE ATMOSFERYCZNE P_o	ZACHMURZENIE N	N_h	h	WIATR dd	v	WIDZIALNOŚĆ V	POGODA ww	W	OPAD R
1	-0.0	-4.4	4.4	84	1028.8	0	0	9	07	3	6	10	0	-
2	-2.0	-2.3	5.2	98	1023.7	0	0	9	08	2	7	02	0	-
3	0.4	-1.2	5.6	89	1027.5	0	0	9	09	4	7	02	3	-
4	7.9	6.7	2.8	92	1017.0	8	8	4	12	6	6	10	2	-
5	12.2	11.8	13.9	98	1009.1	8	8	2	00	0	2	44	4	-
6	10.0	9.4	11.8	96	1017.3	8	8	4	00	0	7	02	2	-
7	7.6	7.2	10.1	97	1020.8	8	8	9	22	3	5	10	4	-
8	14.5	13.9	15.9	95	1014.0	8	8	3	22	5	8	10	6	0.5
9	8.0	7.6	10.4	97	1017.9	1	0	9	28	2	7	01	1	-
10	3.2	3.2	7.7	103	1016.6	3	3	9	00	0	3	46	1	-
11	10.0	9.2	11.6	94	1013.9	8	8	4	15	2	6	10	2	-
12	11.0	10.4	12.6	95	1009.1	8	8	4	09	2	7	02	5	0.0
13	12.1	11.7	13.8	98	999.4	8	8	4	12	4	5	10	1	-
14	5.1	4.4	8.4	95	1006.0	8	8	2	09	9	6	10	2	-
15	0.2	-0.4	5.9	96	1016.9	8	8	3	10	9	7	02	5	0.0
16	0.5	-4.7	4.3	67	1021.8	8	8	6	11	14	7	02	2	-
17	-2.9	-6.7	3.7	74	1021.0	1	0	9	11	13	8	01	0	-
18	-2.8	-7.8	3.4	69	1028.5	0	0	9	11	12	7	00	0	-
19	-2.6	-6.7	3.7	74	1027.6	0	0	9	12	10	8	02	1	-
20	-2.2	-4.4	4.4	85	1026.1	0	0	9	14	7	7	02	0	-
21	-3.0	-4.7	4.3	87	1028.4	0	0	9	12	5	7	02	0	-
22	0.8	-0.5	4.7	72	1027.4	7	7	4	11	4	7	02	1	-
23	1.1	-1.9	5.3	79	1025.4	8	8	5	11	3	6	10	2	-
24	-3.0	-4.0	4.5	93	1022.4	0	0	9	12	2	7	02	0	-
25	-3.8	-3.0	4.9	91	1020.6	0	0	9	12	5	7	02	0	-
26	2.1	-0.7	5.8	82	1016.9	0	0	9	14	7	6	10	1	-
27	-2.8	-3.5	4.7	95	1010.9	0	0	9	11	1	7	02	0	-
28	1.4	0.9	6.5	95	1017.9	8	8	1	10	8	4	51	4	0.1
29	1.1	-3.3	4.8	73	1024.6	8	8	4	09	6	7	02	2	-
30	2.6	2.1	7.1	95	1015.8	0	0	9	15	7	7	02	0	-
31	7.2	6.6	9.7	95	1001.5	8	8	5	14	5	6	61	1	1.8

Godz. 07

DNI	TEMPERATURA POWIETRZA T	TEMPERATURA PUNKTU ROSY T_d	PREŻNOŚĆ PARY WODNEJ e	WILGOTNOŚĆ WZGLĘDNA U	CIŚNIENIE ATMOSFERYCZNE P_o	ZACHMURZENIE N	N_h	h	WIATR dd	v	WIDZIALNOŚĆ V	POGODA ww	W	OPAD R
1	-0.6	-2.7	5.0	85	1029.0	0	0	9	11	4	7	01	0	-
2	-0.4	-1.0	5.7	96	1022.7	1	0	9	00	0	7	01	0	-
3	2.5	0.0	6.1	84	1027.0	1	0	9	12	6	7	03	0	-
4	7.8	7.2	10.1	95	1012.8	8	7	2	12	5	5	21	6	5.0
5	10.6	10.2	12.4	97	1010.2	8	8	2	25	3	5	51	4	0.0
6	9.6	9.0	11.5	96	1019.7	8	8	4	22	1	6	10	2	-
7	9.6	8.9	11.4	94	1018.5	8	2	4	16	2	5	51	2	0.0
8	15.4	13.4	15.4	89	1010.2	7	7	5	25	5	6	25	2	0.0
9	8.0	7.4	10.3	95	1018.4	8	8	2	27	3	6	10	1	-
10	3.2	3.2	7.7	103	1017.6	9	9	.	00	0	1	45	4	-
11	10.8	10.4	12.6	97	1011.0	8	8	2	00	0	4	21	6	4.2
12	11.0	10.4	12.6	95	1007.0	8	8	2	12	4	5	10	2	-
13	12.4	11.5	13.9	95	998.6	7	7	6	14	2	5	10	6	0.1
14	3.2	3.0	7.5	93	1008.9	8	8	2	09	10	4	51	5	0.0
15	-0.4	-1.4	5.5	93	1017.9	8	8	3	09	10	7	02	2	-
16	-3.6	-7.4	3.5	77	1025.5	7	2	9	11	12	7	01	2	-
17	-4.6	-6.6	3.2	75	1020.8	4	2	9	12	12	8	02	0	-
18	-3.6	-5.7	4.0	85	1028.3	5	4	9	13	11	7	03	1	-
19	-3.9	-6.0	3.9	84	1027.4	4	1	9	11	10	8	01	0	-
20	-4.4	-6.0	3.9	89	1026.9	3	0	9	12	9	7	02	0	-
21	-3.2	-4.2	4.5	92	1029.3	8	8	4	12	5	7	02	1	-
22	0.2	-3.0	4.9	83	1026.6	8	2	9	09	3	7	01	2	-
23	0.0	-2.2	5.2	86	1025.0	8	8	5	12	5	6	10	2	-
24	-3.8	-4.3	4.4	95	1023.3	4	0	9	12	2	6	10	0	-
25	-1.8	-2.6	5.0	94	1019.6	8	8	1	13	5	4	10	1	-
26	0.5	-1.2	5.6	87	1014.6	3	0	9	15	7	6	10	1	-
27	-4.0	-4.5	4.4	95	1011.1	1	0	9	09	2	4	10	0	-
28	1.0	-0.7	5.8	88	1020.3	8	8	3	10	5	6	10	5	0.0
29	1.0	-2.4	5.1	73	1023.9	8	8	4	12	8	7	02	2	-
30	4.0	3.6	7.9	97	1012.6	7	7	4	15	5	4	10	1	-
31	7.4	6.7	9.8	96	995.1	8	5	2	14	5	5	53	6	2.7

Godz. 13

DNI	TEMPERATURA POWIETRZA T	TEMPERATURA PUNKTU ROSY T_d	PREŻNOŚĆ PARY WODNEJ e	WILGOTNOŚĆ WZGLĘDNA U	CIŚNIENIE ATMOSFERYCZNE P_o	ZACHMURZENIE N	N_h	h	WIATR dd	v	WIDZIALNOŚĆ V	POGODA ww	W	OPAD R
1	8.9	0.0	6.1	53	1027.1	1	0	9	13	6	8	03	0	-
2	11.2	3.4	7.8	59	1023.1	0	0	9	07	2	8	02	0	-
3	8.7	4.6	8.5	75	1024.8	7	7	6	11	8	7	03	1	-
4	12.8	12.2	14.3	96	1010.4	8	8	2	13	3	5	10	2	-
5	11.5	9.4	11.8	89	1012.9	8	8	4	27	2	7	02	5	0.1
6	13.7	10.4	12.6	81	1020.4	6	6	5	24	2	8	03	5	1.0
7	12.6	11.5	13.6	94	1017.8	8	8	3	22	2	5	10	5	0.0
8	14.8	5.6	9.1	54	1017.2	6	5	5	29	7	7	02	1	-
9	11.2	5.8	9.2	69	1018.1	8	3	5	32	2	7	02	2	-
10	9.4	7.7	10.5	89	1016.1	7	7	2	17	2	7	01	4	-
11	12.6	11.5	13.6	94	1011.2	8	8	2	27	1	5	10	4	-
12	12.7	12.1	14.1	95	1003.9	8	8	2	12	5	5	50	2	0.0
13	19.6	15.4	17.5	77	998.5	6	5	9	11	3	6	10	1	-
14	2.6	2.1	7.1	96	1011.8	8	8	2	10	6	4	10	5	0.0
15	0.1	-1.7	5.4	88	1017.9	8	8	4	11	12	6	10	2	-
16	3.2	-9.4	3.0	39	1027.1	6	0	9	10	12	8	02	2	-
17	1.5	-7.0	3.6	53	1029.6	6	0	9	12	14	8	02	1	-
18	3.4	-6.7	3.7	45	1027.5	7	2	9	11	9	8	02	1	-
19	4.4	-6.6	3.2	38	1025.7	6	0	9	12	9	8	02	1	-
20	6.9	-6.3	3.8	45	1027.0	2	0	9	12	10	7	02	1	-
21	1.5	-4.4	4.4	64	1027.7	0	0	9	11	8	7	02	1	-
22	5.4	-3.0	4.9	54	1025.9	0	0	9	14	5	7	02	1	-
23	6.2	-0.7	5.8	61	1023.4	2	0	9	15	7	7	03	1	-
24	7.3	-4.4	4.4	43	1021.0	1	0	9	14	6	7	01	1	-
25	4.2	-0.2	6.0	74	1019.6	2	1	4	14	8	7	03	1	-
26	6.2	0.6	6.4	58	1017.8	0	0	9	15	6	7	02	0	-
27	5.7	1.2	6.7	73	1011.2	6	2	9	05	5	7	03	4	-
28	1.2	-3.3	4.9	73	1022.8	8	8	4	11	9	7	02	2	-
29	4.6	1.9	7.0	83	1021.2	8	8	3	14	5	5	10	2	-
30	8.1	5.8	9.2	84	1006.1	8	2	6	14	5	5	10	2	-
31	11.7	9.9	12.2	89	990.6	8	8	2	17	5	6	10	6	5.6

Godz. 19

DNI	TEMPERATURA POWIETRZA T	TEMPERATURA PUNKTU ROSY T_d	PREŻNOŚĆ PARY WODNEJ e	WILGOTNOŚĆ WZGLĘDNA U	CIŚNIENIE ATMOSFERYCZNE P_o	ZACHMURZENIE N	N_h	h	WIATR dd	v	WIDZIALNOŚĆ V	POGODA ww	W	OPAD R
1	2.0	-0.5	5.9	84	1025.5	2	1	9	11	2	7	02	0	-
2	1.9	0.2	6.2	88	1025.9	0	0	9	09	1	7	02	0	-
3	7.5	5.1	8.9	85	1021.8	8	8	4	12	7	6	10	2	-
4	12.6	12.0	14.1	96	1009.6	8	8	2	00	0	3	44	2	-
5	11.0	9.9	12.2	93	1015.1	8	8	4	31	1	7	02	2	-
6	6.6	6.4	9.6	97	1021.2	2	0	9	23	2	6	11	1	-
7	13.8	12.8	14.6	93	1014.6	8	5	5	19	3	5	51	2	0.0
8	10.6	7.0	10.0	77	1014.9	6	6	6	24	4	7	03	1	-
9	8.4	7.7	10.5	94	1016.4	8	8	5	24	2	6	10	2	-
10	8.8	7.7	10.5	93	1014.4	7	3	7	14	2	6	10	1	-
11	11.0	10.6	12.8	97	1010.8	8	8	2	02	2	5	51	2	0.0
12	12.4	11.8	13.8	95	1006.9	6	6	3	10	6	5	10	5	0.0
13	14.2	12.7	14.7	91	1001.5	8	8	4	07	6	6	10	1	-
14	0.8	0.3	6.2	96	1015.0	8	8	3	10	10	6	51	5	0.0
15	0.6	-2.4	5.1	81	1020.4	8	8	5	11	14	7	02	2	-
16	-0.3	-10.2	2.8	47	1029.5	0	0	9	12	13	8	01	1	-
17	-1.0	-7.0	3.6	64	1029.4	2	0	9	12	13	7	02	1	-
18	-0.5	-5.7	4.0	66	1028.1	6	2	9	12	10	8	02	2	-
19	1.4	-5.4	4.1	61	1025.5	3	0	9	12	9	7	01	1	-
20	-0.4	-5.7	4.0	68	1027.7	0	0	9	12	7	7	01	0	-
21	-3.9	-5.7	4.0	87	1026.0	0	0	5	10	2	7	02	0	-
22	2.4	-1.7	5.4	75	1026.5	8	8	5	13	2	6	10	1	-
23	0.2	-0.8	5.8	96	1023.6	0	0	9	11	3	7	02	0	-
24	-0.1	-2.4	5.1	86	1020.5	1	0	9	13	5	7	02	0	-
25	3.1	-0.2	6.0	75	1018.4	7	0	9	14	4	6	10	1	-
26	-0.6	-1.2	5.6	95	1012.0	0	0	9	12	2	7	02	0	-
27	0.1	-0.2	6.0	98	1014.5	8	8	1	09	7	5	64	4	-
28	0.9	-3.5	4.7	73	1023.8	8	8	4	11	7	7	02	2	-
29	4.0	2.1	7.1	88	1018.6	4	0	9	15	8	7	03	1	-
30	7.5	5.5	9.0	87	1005.7	3	9	9	14	4	6	10	1	-
31	6.3	5.6	9.1	95	993.4	8	7	2	27	8	6	51	5	1.8

Godz. 01

DNI	TEMPERATURA POWIETRZA T	TEMPERATURA PUNKTU ROSY T_d	PRĘŻNOŚĆ PARY WODNEJ e	WILGOTNOŚĆ WZGLĘDNA U	CIŚNIENIE ATMOSFERYCZNE P_o	ZACHMURZENIE N	N_h	h	WIATR dd	v	WIDZIALNOŚĆ V	POGODA ww	W	OPAD R
1	1.1	- 3.5	4.7	71	1028.0	1	0	9	07	2	7	02	3	-
2	2.1	- 0.5	5.9	84	1022.7	4	4	6	12	1	7	01	1	-
3	2.6	1.7	6.9	94	1026.3	0	0	9	10	2	7	02	0	-
4	9.3	8.4	11.0	94	1015.5	8	8	4	12	1	6	10	2	-
5	12.2	11.8	13.9	93	1010.3	8	8	3	25	1	3	42	5	0.0
6	10.2	9.5	11.9	95	1017.8	8	8	4	00	0	6	10	2	-
7	9.4	8.1	10.8	92	1020.3	8	8	9	18	1	6	10	2	-
8	14.2	13.6	15.6	95	1013.7	8	8	5	21	3	6	10	6	0.1
9	8.6	7.7	10.5	94	1019.8	3	3	9	26	1	7	01	1	-
10	6.0	5.5	9.1	97	1017.0	5	5	6	35	1	4	10	2	-
11	11.2	10.8	13.0	97	1012.9	8	8	4	17	1	6	65	6	4.4
12	11.5	10.9	13.0	95	1008.8	8	8	3	05	1	6	10	2	-
13	11.3	10.9	13.0	98	998.3	0	0	9	13	2	5	10	0	-
14	8.2	7.5	10.4	94	1004.2	8	8	5	06	4	6	10	2	-
15	1.8	0.4	6.3	90	1014.9	8	8	4	11	5	6	10	5	0.0
16	1.4	- 1.9	5.3	79	1019.1	8	8	4	12	6	7	02	2	-
17	- 1.2	- 6.7	3.7	66	1020.1	5	0	9	13	6	7	03	1	-
18	- 0.6	- 6.7	3.7	63	1025.3	3	0	9	14	6	7	03	1	-
19	- 0.4	- 7.0	3.6	61	1024.9	0	0	5	14	5	7	02	1	-
20	0.4	- 5.7	4.0	64	1023.7	0	0	9	14	3	7	01	1	-
21	- 2.6	- 6.0	3.9	78	1027.0	0	0	9	10	2	7	02	0	-
22	- 0.1	- 3.3	4.8	83	1026.7	7	7	9	13	2	7	02	1	-
23	2.0	- 2.4	5.1	72	1024.7	8	8	5	12	1	7	02	2	-
24	2.2	0.2	6.2	88	1021.8	8	8	5	14	2	6	10	1	-
25	0.5	- 2.7	5.0	79	1018.9	0	0	9	12	1	6	10	0	-
26	1.0	- 0.9	5.7	87	1015.5	0	0	9	14	2	6	10	0	-
27	- 1.9	- 3.3	4.8	90	1010.3	0	0	9	00	0	6	10	0	-
28	2.3	1.2	6.7	92	1016.8	8	8	4	11	1	6	10	2	-
29	2.8	- 1.9	5.3	72	1022.9	8	8	4	12	4	6	10	2	-
30	4.2	3.2	7.7	93	1013.9	0	0	9	15	1	6	10	1	-
31	8.4	7.7	10.3	94	999.9	8	8	5	12	2	6	61	6	1.7

Godz. 07

DNI	TEMPERATURA POWIETRZA T	TEMPERATURA PUNKTU ROSY T_d	PRĘŻNOŚĆ PARY WODNEJ e	WILGOTNOŚĆ WZGLĘDNA U	CIŚNIENIE ATMOSFERYCZNE P_o	ZACHMURZENIE N	N_h	h	WIATR dd	v	WIDZIALNOŚĆ V	POGODA ww	W	OPAD R
1	0.1	- 3.0	4.9	79	1028.1	1	0	9	08	1	7	02	0	-
2	0.9	- 1.2	5.6	87	1022.1	0	0	9	06	1	7	01	1	-
3	4.4	2.3	7.2	86	1024.9	7	7	6	13	4	7	03	1	-
4	9.2	8.8	11.3	97	1011.8	8	8	4	14	1	4	10	6	1.6
5	10.2	9.3	11.7	94	1011.8	8	8	3	00	0	5	10	4	-
6	10.6	10.2	12.4	97	1020.4	8	8	4	29	1	5	10	6	1.2
7	10.9	10.0	12.3	95	1016.4	8	8	4	21	2	5	61	2	0.2
8	14.5	9.2	11.6	73	1013.1	5	5	4	27	4	7	03	2	-
9	8.0	7.3	10.2	94	1019.9	8	8	5	25	1	6	10	1	-
10	4.9	4.4	8.4	97	1017.8	8	8	5	13	1	2	44	4	-
11	11.9	11.5	13.6	97	1011.0	8	8	3	21	1	2	45	6	8.2
12	12.2	11.8	13.9	98	1005.8	8	8	2	12	3	3	51	4	0.0
13	9.1	8.9	11.4	99	998.3	2	0	9	00	0	5	10	0	-
14	5.5	5.0	8.7	97	1007.2	8	8	3	06	4	6	10	2	-
15	1.4	0.0	6.1	93	1016.0	8	8	3	11	5	6	10	2	-
16	0.4	- 4.7	4.3	67	1022.6	8	8	4	11	5	7	02	2	-
17	- 3.0	- 7.6	3.4	70	1027.9	3	2	5	12	7	7	02	1	-
18	0.1	- 6.3	3.8	61	1024.8	8	8	9	13	5	7	02	1	-
19	- 1.8	- 6.7	3.7	69	1024.5	6	1	9	14	3	7	03	1	-
20	- 1.6	- 5.0	4.2	79	1024.7	5	0	9	13	3	7	03	1	-
21	- 3.8	- 5.7	4.0	87	1028.0	4	4	3	09	1	6	10	0	-
22	1.0	- 2.7	5.0	76	1026.6	8	8	6	08	1	7	02	2	-
23	1.6	- 1.7	5.4	79	1024.1	8	8	5	12	1	6	10	2	-
24	- 1.4	- 2.3	5.2	93	1021.8	2	0	9	13	1	5	10	1	-
25	- 0.6	- 1.9	5.3	91	1018.4	3	0	9	14	3	6	10	3	-
26	- 1.4	- 2.2	5.2	94	1013.6	0	0	9	15	2	6	10	0	-
27	- 2.6	- 3.9	4.6	91	1010.5	6	1	9	04	1	6	10	1	-
28	2.3	1.2	6.7	92	1019.4	8	8	3	12	2	5	10	2	-
29	3.4	- 0.4	6.3	83	1022.0	8	8	4	14	3	6	10	2	-
30	3.7	2.8	7.5	94	1011.3	6	6	9	13	1	4	10	1	-
31	8.6	8.2	10.9	96	993.4	8	7	3	15	2	5	53	6	7.5

Godz. 13

DNI	TEMPERATURA POWIETRZA T	TEMPERATURA PUNKTU ROSY T_d	PRĘŻNOŚĆ PARY WODNEJ e	WILGOTNOŚĆ WZGLĘDNA U	CIŚNIENIE ATMOSFERYCZNE P_o	ZACHMURZENIE N	N_h	h	WIATR dd	v	WIDZIALNOŚĆ V	POGODA ww	W	OPAD R
1	9.3	- 0.7	5.8	49	1026.0	1	0	9	14	3	8	02	0	-
2	11.1	3.6	7.9	63	1023.1	0	0	9	09	1	7	02	0	-
3	10.1	6.5	9.7	78	1022.1	8	8	6	15	5	7	03	2	-
4	12.1	11.4	13.5	95	1011.0	8	8	3	24	2	4	28	4	-
5	11.5	10.0	12.3	91	1013.6	8	8	4	30	1	6	10	2	-
6	14.7	9.2	11.6	69	1021.0	6	4	5	31	2	7	01	2	-
7	14.5	13.0	15.0	91	1018.2	8	8	3	23	3	6	10	6	0.2
8	15.2	7.0	10.0	58	1017.2	5	2	5	31	4	7	02	1	-
9	9.9	9.3	11.7	95	1015.4	8	6	4	00	0	6	53	2	1.0
10	13.1	8.5	11.1	74	1017.2	7	7	5	15	2	7	03	4	-
11	13.5	12.5	14.5	93	1012.1	8	8	4	23	2	6	10	4	-
12	15.0	12.8	14.8	87	1002.6	7	7	4	15	2	6	10	5	0.1
13	20.2	14.5	16.5	73	997.9	0	0	9	12	2	7	01	0	-
14	5.4	4.4	8.4	93	1009.7	8	8	4	12	2	6	10	2	-
15	1.6	0.0	6.1	85	1016.8	8	8	3	10	5	6	10	5	0.0
16	3.1	- 6.3	3.8	49	1024.6	7	4	9	13	5	7	01	2	-
17	2.0	- 7.8	3.4	45	1026.4	7	0	9	12	8	7	02	1	-
18	3.3	- 5.7	4.0	55	1024.6	8	8	9	14	5	7	02	2	-
19	4.9	- 5.4	4.1	47	1023.8	7	5	9	15	4	7	03	2	-
20	6.0	- 4.7	3.7	43	1025.3	1	0	9	15	4	7	01	1	-
21	1.4	- 5.0	4.2	63	1027.4	2	2	4	14	3	7	02	1	-
22	5.6	- 2.4	5.1	57	1025.1	3	3	5	14	3	7	02	1	-
23	6.1	0.2	6.2	67	1023.3	7	7	4	13	2	6	05	1	-
24	8.6	- 1.4	5.5	49	1020.0	0	0	9	15	3	6	05	0	-
25	9.7	- 0.5	5.9	75	1018.1	6	2	4	14	3	6	05	1	-
26	9.2	1.2	6.7	53	1011.6	0	0	9	15	2	7	02	0	-
27	8.0	2.3	7.2	66	1010.8	7	0	9	08	2	7	02	2	-
28	3.4	- 0.2	6.0	78	1021.5	8	8	3	13	3	6	10	2	-
29	6.2	2.6	7.4	78	1019.9	8	8	4	14	4	6	10	2	-
30	12.2	8.1	10.0	76	1007.4	7	7	5	14	1	7	03	2	-
31	11.7	10.0	12.3	93	990.4	8	8	4	18	3	6	10	6	3.4

Godz. 19

DNI	TEMPERATURA POWIETRZA T	TEMPERATURA PUNKTU ROSY T_d	PRĘŻNOŚĆ PARY WODNEJ e	WILGOTNOŚĆ WZGLĘDNA U	CIŚNIENIE ATMOSFERYCZNE P_o	ZACHMURZENIE N	N_h	h	WIATR dd	v	WIDZIALNOŚĆ V	POGODA ww	W	OPAD R
1	4.7	0.4	6.3	73	1024.4	0	0	9	09	1	8	01	0	-
2	5.8	3.0	7.6	82	1025.1	0	0	9	00	0	7	02	0	-
3	8.1	4.7	9.6	91	1020.3	8	8	4	14	3	6	10	2	-
4	12.4	11.8	13.9	96	1010.2	8	8	3	00	0	3	50	4	0.0
5	10.6	9.5	11.9	92	1015.5	8	8	4	36	1	6	10	2	-
6	9.2	7.0	10.0	85	1021.1	6	0	9	21	1	7	03	1	-
7	15.0	14.0	16.0	93	1016.7	8	8	4	22	3	6	61	2	0.1
8	11.3	8.4	11.0	82	1018.5	1	0	9	26	2	7	01	1	-
9	9.6	8.9	11.4	95	1017.0	8	8	6	00	0	6	10	6	0.6
10	10.5	9.0	11.5	91	1015.5	8	8	5	19	2	7	02	6	0.4
11	13.1	12.3	14.3	94	1010.8	8	8	4	00	0	6	10	2	-
12	13.0	12.4	14.4	95	999.7	0	0	9	07	2	6	10	1	-
13	16.4	14.5	16.5	89	1000.3	6	6	6	09	3	6	10	1	-
14	2.9	2.1	7.1	95	1012.6	8	8	3	09	2	5	51	5	0.0
15	1.4	- 1.4	5.5	81	1018.1	8	8	4	11	4	6	10	2	-
16	1.6	- 8.2	3.3	48	1027.4	7	7	9	12	5	7	02	2	-
17	0.3	- 9.4	3.0	43	1025.9	0	0	9	12	7	7	01	1	-
18	1.5	- 6.2	3.3	48	1025.3	3	3	9	13	4	7	01	1	-
19	3.0	- 6.7	3.7	49	1022.3	6	4	9	14	4	7	02	2	-
20	3.0	- 6.3	3.8	58	1025.6	0	0	9	15	3	7	02	0	-
21	- 2.6	- 5.7	4.0	83	1027.4	0	0	9	13	1	7	02	0	-
22	3.4	- 2.2	5.2	67	1025.1	8	8	5	14	2	7	02	1	-
23	4.5	0.2	6.2	74	1022.4	7	7	4	00	0	6	10	2	-
24	3.1	- 2.2	5.2	68	1019.1	0	0	9	13	2	6	05	0	-
25	2.6	- 0.5	5.9	79	1016.7	0	0	9	14	2	6	10	1	-
26	3.6	0.0	6.1	77	1010.8	0	0	9	14	1	7	02	0	-
27	1.5	- 0.2	6.0	88	1017.7	8	8	4	07	3	6	10	2	-
28	2.1	- 2.4	5.1	72	1022.9	8	8	4	13	3	6	10	2	-
29	4.4	2.3	7.2	85	1017.2	6	6	9	13	1	6	10	2	-
30	8.7	6.7	9.8	87	1004.3	0	0	9	12	1	6	10	1	-
31	6.1	5.0	8.7	92	996.4	8	8	4	29	6	7	02	6	1.9

Godz. 01

DNI	TEMPERATURA POWIETRZA T	TEMPERATURA PUNKTU ROSY T_d	PRĘŻNOŚĆ PARY WODNEJ e	WILGOTNOŚĆ WZGLĘDNA U	CIŚNIENIE ATMOSFERYCZNE P_o	ZACHMURZENIE N	N_h	h	WIATR dd	v	WIDZIALNOŚĆ V	POGODA ww	W	OPAD R
1	3.6	0.8	6.5	82	1025.3	0	0	9	07	3	7	02	1	-
2	7.6	4.8	8.6	82	1020.9	8	8	5	08	2	7	02	1	-
3	7.6	5.6	9.2	88	1023.1	8	8	5	08	2	7	02	1	-
4	10.4	9.8	12.1	95	1012.9	8	8	3	07	2	6	50	5	0.1
5	10.7	10.0	12.3	95	1010.6	8	8	2	00	0	6	10	5	0.0
6	11.8	11.4	13.5	97	1018.5	8	8	3	25	1	5	51	5	0.9
7	12.0	9.9	12.2	87	1017.7	8	8	5	15	2	6	10	6	0.2
8	15.8	13.5	15.5	86	1019.2	7	7	6	26	1	6	10	2	-
9	7.8	7.2	10.1	96	1020.3	7	7	5	27	1	6	10	1	-
10	9.2	8.5	11.1	95	1016.2	8	8	5	08	1	6	10	6	0.7
11	9.4	9.2	11.6	99	1012.0	9	9	*	00	0	2	47	6	0.6
12	12.4	12.2	14.2	99	1006.4	8	8	2	09	5	5	50	5	0.2
13	9.1	9.1	11.6	100	996.8	0	0	9	05	1	1	44	4	-
14	15.0	14.0	16.0	93	999.3	0	0	9	09	3	6	10	1	-
15	5.3	4.3	8.3	93	1009.6	8	8	2	10	6	6	50	5	0.0
16	1.5	1.2	6.7	98	1015.3	8	7	3	10	5	6	63	5	10.3
17	0.5	- 2.2	5.2	81	1021.6	7	7	5	11	8	7	01	6	1.3
18	1.1	- 4.4	4.4	67	1019.4	8	8	5	10	8	7	02	2	-
19	2.0	- 2.7	5.0	71	1019.1	8	8	3	10	5	7	02	5	0.0
20	1.8	- 5.7	4.0	58	1019.3	0	0	9	12	5	7	01	1	-
21	0.0	- 5.4	4.1	68	1023.1	0	0	9	11	4	7	02	0	-
22	- 2.3	- 4.4	4.4	85	1025.1	0	0	9	10	2	6	10	0	-
23	0.6	- 0.9	5.7	89	1023.1	8	8	6	12	2	6	10	1	-
24	0.9	0.6	6.4	98	1018.9	0	0	9	11	2	5	10	0	-
25	1.9	- 1.9	5.3	75	1014.8	0	0	9	09	4	6	10	0	-
26	1.7	0.6	6.4	91	1011.9	0	0	9	12	4	6	10	0	-
27	1.1	0.3	6.2	94	1007.9	0	0	9	02	1	6	10	0	-
28	1.4	0.0	6.1	93	1012.8	8	4	9	11	8	6	10	1	-
29	3.6	1.2	6.7	85	1019.5	8	8	4	11	5	6	10	2	-
30	1.9	1.4	6.7	96	1012.1	0	0	9	00	0	5	10	1	-
31	9.6	9.0	11.5	96	997.0	8	7	4	12	2	6	61	1	0.5

Godz. 07

DNI	TEMPERATURA POWIETRZA T	TEMPERATURA PUNKTU ROSY T_d	PRĘŻNOŚĆ PARY WODNEJ e	WILGOTNOŚĆ WZGLĘDNA U	CIŚNIENIE ATMOSFERYCZNE P_o	ZACHMURZENIE N	N_h	h	WIATR dd	v	WIDZIALNOŚĆ V	POGODA ww	W	OPAD R
1	2.4	- 0.5	5.9	81	1024.6	2	0	9	09	4	7	03	0	-
2	7.3	5.1	8.8	87	1021.5	8	8	5	06	2	7	02	2	-
3	7.8	7.6	10.4	93	1021.3	8	8	3	11	3	6	20	2	0.0
4	10.4	9.8	12.1	96	1010.7	8	8	2	10	1	5	10	5	0.0
5	10.2	9.8	12.1	97	1010.9	8	8	2	09	1	5	51	5	0.1
6	8.6	6.2	10.9	97	1021.4	8	8	3	26	2	5	10	5	0.0
7	12.0	11.6	13.7	98	1017.0	9	9	*	26	2	3	61	4	1.0
8	11.9	8.0	10.7	77	1016.4	3	2	5	26	5	7	02	6	0.2
9	8.4	6.0	10.7	97	1019.1	8	8	5	00	0	5	10	2	-
10	9.0	8.6	11.2	97	1016.3	8	8	9	10	2	6	21	2	1.0
11	10.8	10.6	12.8	98	1011.3	9	9	*	20	1	2	65	4	-
12	12.1	11.5	13.6	95	1003.2	8	8	2	12	4	4	51	5	0.0
13	8.9	8.9	11.4	100	996.5	9	9	*	08	1	1	45	4	-
14	11.0	10.6	12.8	97	1002.4	8	8	3	08	5	4	10	1	-
15	3.6	2.8	7.5	94	1010.4	7	7	3	10	6	6	50	2	0.0
16	1.4	0.9	6.5	95	1018.1	8	7	2	09	7	6	63	6	11.9
17	- 0.7	- 3.3	4.8	83	1020.7	8	8	5	11	8	7	02	2	-
18	0.8	- 1.9	5.3	89	1019.6	8	7	3	10	4	6	61	6	0.2
19	1.2	- 1.7	5.4	79	1019.0	7	7	9	09	6	7	01	6	0.3
20	- 0.2	- 4.1	4.5	75	1020.6	6	2	9	10	4	6	10	1	-
21	- 2.2	- 5.0	4.2	81	1023.9	0	0	9	10	3	6	10	0	-
22	- 3.4	- 4.5	4.4	92	1025.1	0	0	9	10	1	5	10	0	-
23	1.2	- 0.5	5.9	88	1022.6	8	8	3	13	1	5	13	2	-
24	0.9	0.4	6.3	95	1017.8	5	2	9	11	3	5	10	1	-
25	1.2	- 0.2	6.0	93	1014.1	7	0	9	12	3	6	10	1	-
26	- 0.2	- 0.8	5.8	96	1010.6	2	0	9	13	2	5	10	0	-
27	0.4	- 0.4	5.9	94	1008.3	5	0	9	10	2	5	10	1	-
28	2.9	1.9	7.0	92	1017.1	8	8	4	11	6	6	10	2	-
29	3.6	1.5	6.8	85	1018.1	8	8	4	10	4	6	10	2	-
30	4.4	4.2	8.2	98	1009.6	7	7	9	04	1	3	46	1	-
31	7.2	6.8	9.9	97	992.0	8	7	2	35	3	4	63	5	6.5

Godz. 13

DNI	TEMPERATURA POWIETRZA T	TEMPERATURA PUNKTU ROSY T_d	PRĘŻNOŚĆ PARY WODNEJ e	WILGOTNOŚĆ WZGLĘDNA U	CIŚNIENIE ATMOSFERYCZNE P_o	ZACHMURZENIE N	N_h	h	WIATR dd	v	WIDZIALNOŚĆ V	POGODA ww	W	OPAD R
1	11.6	4.4	8.4	61	1023.1	5	0	9	10	4	7	01	1	-
2	10.6	5.9	9.3	72	1022.4	8	8	5	10	3	7	03	2	-
3	11.9	8.5	11.1	80	1018.5	8	8	3	10	5	6	10	2	-
4	11.8	10.7	12.9	96	1010.6	8	8	3	27	1	5	20	6	0.0
5	13.2	11.2	13.3	88	1012.7	8	8	3	17	1	6	10	5	0.0
6	14.2	9.0	11.5	70	1021.1	5	1	5	28	2	6	10	1	-
7	15.9	13.8	15.8	87	1017.0	8	6	4	20	2	6	50	4	0.0
8	14.6	8.8	11.3	68	1019.0	7	7	5	30	4	7	03	1	-
9	11.4	9.5	11.9	89	1017.1	8	8	4	05	4	5	80	2	0.0
10	10.2	9.5	11.9	95	1015.6	8	7	3	14	2	5	51	5	2.3
11	12.6	12.4	14.4	99	1011.3	8	8	2	05	2	4	10	5	0.2
12	13.2	11.9	13.9	92	999.5	0	0	3	11	3	5	10	5	0.0
13	13.8	13.3	15.2	97	995.9	3	0	9	04	2	6	10	4	-
14	8.4	7.7	10.5	94	1007.4	8	8	3	07	7	6	51	5	0.1
15	3.1	1.7	6.9	91	1012.2	8	8	3	09	7	6	51	2	0.0
16	0.6	0.0	6.1	98	1020.4	8	6	3	09	5	6	63	6	11.5
17	1.2	- 3.5	4.7	73	1019.8	6	4	5	10	7	7	02	2	-
18	3.4	- 3.0	4.9	65	1020.3	8	8	4	11	4	7	02	6	0.3
19	3.5	- 1.7	5.4	68	1018.9	8	8	9	12	5	7	02	2	-
20	5.2	- 1.7	5.4	61	1020.8	6	1	9	11	5	7	03	1	-
21	4.5	- 3.5	4.7	55	1023.7	0	0	9	12	5	6	05	0	-
22	2.4	- 1.7	5.4	75	1024.9	8	8	5	15	3	6	10	1	-
23	4.4	0.0	6.1	74	1021.3	8	8	3	12	4	6	10	2	-
24	8.8	2.3	7.2	63	1016.3	4	0	9	12	4	6	05	1	-
25	7.1	1.5	6.8	67	1013.7	7	0	9	11	3	6	05	2	-
26	8.7	1.2	6.7	63	1010.2	1	1	9	09	2	6	05	0	-
27	10.4	3.8	8.0	63	1008.3	4	1	9	05	4	6	05	1	-
28	5.6	1.2	6.7	74	1017.8	8	8	4	10	6	6	10	2	-
29	8.3	4.3	8.3	75	1015.9	7	0	9	12	5	6	10	2	-
30	12.4	7.0	10.0	71	1005.2	8	2	9	07	2	6	10	4	-
31	6.2	5.5	9.0	95	994.3	8	7	2	20	4	6	51	6	6.1

Godz. 19

DNI	TEMPERATURA POWIETRZA T	TEMPERATURA PUNKTU ROSY T_d	PRĘŻNOŚĆ PARY WODNEJ e	WILGOTNOŚĆ WZGLĘDNA U	CIŚNIENIE ATMOSFERYCZNE P_o	ZACHMURZENIE N	N_h	h	WIATR dd	v	WIDZIALNOŚĆ V	POGODA ww	W	OPAD R
1	7.4	3.6	8.0	78	1022.2	2	0	5	09	3	7	01	1	-
2	6.8	5.1	8.8	89	1022.2	0	0	9	10	2	7	01	1	-
3	10.8	9.3	11.7	91	1016.5	8	8	3	10	4	6	10	2	-
4	11.2	10.6	12.8	96	1010.1	8	8	2	33	1	4	51	2	0.1
5	13.4	12.5	14.8	95	1015.2	8	8	2	26	2	5	51	2	0.0
6	12.2	6.4	9.6	68	1019.0	8	3	6	13	2	7	03	2	-
7	15.3	14.3	16.3	93	1015.9	8	8	3	25	1	5	10	6	1.2
8	10.6	8.8	11.3	89	1020.1	7	5	5	26	1	7	03	1	-
9	9.3	8.6	11.2	95	1015.8	8	7	3	10	2	6	61	8	10.7
10	11.2	10.5	12.7	95	1013.7	8	8	3	13	2	5	10	6	0.0
11	12.6	12.4	14.4	99	1009.2	8	8	2	10	3	4	51	2	0.0
12	11.8	11.2	13.3	95	998.2	0	0	9	06	1	4	10	1	-
13	13.6	13.0	15.0	95	997.4	0	0	9	02	3	6	10	0	-
14	8.4	7.0	10.6	95	1007.7	8	8	3	05	6	6	51	2	0.0
15	2.6	1.5	6.8	92	1013.5	8	8	3	10	7	6	51	5	0.0
16	1.2	- 0.9	5.7	87	1021.9	8	7	3	09	4	6	61	6	8.4
17	1.9	- 5.4	4.1	59	1019.4	8	5	5	11	9	7	03	2	-
18	1.5	- 0.2	6.0	88	1020.4	8	7	3	12	5	6	61	6	1.7
19	4.2	- 3.0	4.9	60	1019.8	7	7	5	10	4	7	02	2	-
20	3.3	- 3.6	4.6	60	1021.9	0	0	9	10	3	7	01	1	-
21	0.0	- 3.5	4.7	77	1025.3	0	0	9	12	4	6	10	0	-
22	1.2	- 1.4	5.5	83	1024.7	8	8	5	12	3	6	10	2	-
23	2.2	0.0	6.1	85	1020.1	0	0	9	10	2	6	10	1	-
24	4.5	1.9	7.0	83	1015.6	0	0	9	10	2	6	10	0	-
25	4.2	1.0	6.6	79	1013.0	0	0	9	12	4	6	10	1	-
26	4.2	1.9	7.0	85	1008.6	0	0	9	09	2	6	10	0	-
27	5.4	2.8	7.5	83	1009.8	0	0	9	07	3	6	10	0	-
28	4.7	0.6	6.4	76	1019.0	8	8	4	11	5	6	10	2	-
29	6.3	4.4	8.4	87	1013.9	7	0	9	10	2	6	10	1	-
30	8.2	6.8	9.9	91	1002.2	7	3	9	04	2	6	10	1	-
31	5.4	4.6	8.5	95	1001.5	8	7	2	28	4	6	61	6	0.8

Godz. 01

DNI	TEMPERATURA POWIETRZA T	TEMPERATURA PUNKTU ROSY T_d	PRĘŻNOŚĆ PARY WODNEJ e	WILGOTNOŚĆ WZGLĘDNA U	CIŚNIENIE ATMOSFERYCZNE P_o	ZACHMURZENIE N	N_h	h	WIATR dd	v	WIDZIALNOŚĆ V	POGODA ww	W	OPAD R
1	7.6	5.8	9.2	88	1022.3	8	8	4	14	6	6	10	2	-
2	8.4	7.3	10.2	93	1018.9	8	8	4	12	3	6	10	2	-
3	8.5	7.1	10.1	91	1019.8	8	8	4	14	2	6	10	2	-
4	10.9	10.7	12.9	99	1012.9	8	6	2	00	0	5	61	6	9.8
5	11.3	11.1	13.2	99	1009.9	8	8	9	13	4	6	10	2	-
6	6.6	6.6	9.7	100	1019.8	0	0	9	25	2	1	45	1	-
7	12.3	11.3	13.4	94	1016.0	8	8	5	23	3	6	21	2	0.4
8	15.3	11.9	13.8	80	1015.2	3	8	9	20	5	7	25	2	0.4
9	8.6	8.4	11.0	99	1020.3	7	7	9	15	1	5	10	1	-
10	10.6	9.5	11.9	93	1015.1	8	9	4	12	1	6	10	2	-
11	12.4	12.4	14.4	99	1011.7	0	0	9	31	1	6	10	1	-
12	12.4	12.4	14.4	100	1002.5	9	9	.	12	4	2	65	4	-
13	11.2	11.2	13.3	100	995.5	9	9	.	04	2	1	47	0	-
14	13.5	13.0	14.9	97	996.8	8	8	4	12	4	5	10	2	-
15	11.4	11.0	13.1	98	1009.5	8	7	3	11	4	5	51	2	3.3
16	6.5	4.0	8.1	97	1012.0	8	8	5	12	5	7	02	6	7.0
17	2.5	0.8	6.5	89	1016.9	8	8	4	13	6	7	02	2	-
18	0.8	0.0	6.1	93	1014.7	8	8	4	13	6	6	10	5	0.2
19	3.6	2.3	7.2	91	1014.4	8	8	4	14	7	6	10	2	-
20	5.1	3.6	7.9	93	1013.7	8	8	4	14	5	6	10	2	-
21	3.2	1.9	7.0	91	1019.2	5	5	4	12	4	6	10	1	-
22	-0.7	-1.6	5.4	94	1021.7	0	0	9	13	4	6	10	1	-
23	3.0	2.2	7.2	95	1020.0	8	8	3	12	3	5	10	2	-
24	3.2	2.7	7.4	97	1015.0	8	8	9	12	5	4	10	1	-
25	3.3	2.8	7.5	97	1012.1	6	6	4	10	3	5	10	1	-
26	1.6	1.3	6.7	98	1010.6	0	0	9	04	1	5	10	0	-
27	-0.1	-0.1	6.1	100	1006.6	9	9	.	01	1	3	63	4	-
28	2.5	1.7	6.9	96	1009.3	0	0	9	10	6	6	10	0	-
29	5.8	2.6	7.4	81	1015.5	8	8	4	15	5	6	10	2	-
30	2.6	2.5	7.3	98	1010.8	0	0	9	02	1	4	10	1	-
31	6.0	5.5	9.1	97	997.2	8	8	1	01	5	4	10	2	-

Godz. 07

DNI	TEMPERATURA POWIETRZA T	TEMPERATURA PUNKTU ROSY T_d	PRĘŻNOŚĆ PARY WODNEJ e	WILGOTNOŚĆ WZGLĘDNA U	CIŚNIENIE ATMOSFERYCZNE P_o	ZACHMURZENIE N	N_h	h	WIATR dd	v	WIDZIALNOŚĆ V	POGODA ww	W	OPAD R
1	7.6	6.7	9.8	94	1021.4	8	8	4	12	5	6	10	2	-
2	8.1	6.1	9.4	87	1019.5	8	8	4	15	3	6	10	2	-
3	8.9	8.3	10.9	95	1016.2	8	8	3	17	2	5	10	2	-
4	10.8	10.8	13.0	100	1012.0	9	9	.	26	1	1	47	6	0.8
5	10.9	10.9	13.0	100	1010.0	8	8	2	13	3	5	10	2	-
6	4.3	4.3	8.3	100	1020.7	7	0	9	18	1	2	42	4	-
7	13.0	12.0	14.0	94	1016.7	8	8	9	22	3	6	10	2	-
8	10.6	9.9	12.2	95	1019.0	4	0	9	28	4	7	01	1	-
9	10.0	9.3	11.7	95	1016.8	7	6	9	13	3	6	10	2	-
10	10.6	10.2	12.4	97	1014.9	8	8	4	00	0	5	10	2	-
11	11.1	11.1	13.2	100	1011.6	9	9	.	11	1	0	45	5	-
12	12.7	12.7	14.7	100	1000.3	8	8	1	14	3	2	44	5	0.0
13	11.8	11.8	13.8	100	995.2	9	9	.	08	2	1	45	4	-
14	12.2	11.3	13.4	94	997.9	7	2	4	11	5	5	10	1	-
15	8.3	8.3	11.0	100	1006.5	8	7	2	11	6	4	53	5	17.0
16	4.3	4.1	8.2	98	1014.1	8	8	1	11	2	4	10	2	-
17	0.3	-0.9	5.7	91	1015.4	8	6	3	12	7	6	61	5	1.3
18	1.3	-0.2	6.0	93	1014.7	8	8	4	13	6	6	10	2	-
19	3.6	2.5	7.3	92	1013.6	8	8	4	14	6	6	10	5	0.0
20	2.8	1.5	6.8	93	1015.6	8	8	4	12	5	6	10	2	-
21	0.5	-0.7	5.8	91	1020.6	5	5	9	10	4	6	10	1	-
22	-0.1	-0.1	6.1	100	1022.1	9	9	.	13	4	1	47	1	-
23	2.8	1.9	7.0	94	1019.5	5	5	9	14	3	4	10	2	-
24	1.6	1.6	6.9	100	1013.5	9	9	.	11	4	1	47	1	-
25	1.5	1.2	6.7	93	1011.6	1	0	9	12	2	4	10	1	-
26	-1.4	-1.6	5.4	93	1009.3	9	9	.	00	0	1	45	4	-
27	0.7	0.7	6.4	100	1006.5	9	9	.	07	6	2	42	4	-
28	2.4	1.6	6.9	95	1011.9	8	8	3	12	6	5	10	1	-
29	4.0	2.5	7.3	89	1015.2	0	0	9	15	6	6	10	1	-
30	3.4	0.4	6.3	100	1008.7	9	9	.	02	2	1	47	5	-
31	6.1	5.7	9.1	97	995.9	8	8	2	36	7	4	63	5	0.4

Godz. 13

DNI	TEMPERATURA POWIETRZA T	TEMPERATURA PUNKTU ROSY T_d	PRĘŻNOŚĆ PARY WODNEJ e	WILGOTNOŚĆ WZGLĘDNA U	CIŚNIENIE ATMOSFERYCZNE P_o	ZACHMURZENIE N	N_h	h	WIATR dd	v	WIDZIALNOŚĆ V	POGODA ww	W	OPAD R
1	8.6	7.0	10.0	93	1020.9	8	8	4	11	6	6	10	2	-
2	9.7	7.3	10.0	84	1020.3	8	8	4	12	5	6	10	2	-
3	10.7	9.7	12.0	93	1016.8	8	8	4	14	4	5	10	2	-
4	16.1	12.6	14.6	91	1011.1	8	8	4	25	1	6	10	4	-
5	12.8	11.8	13.8	94	1013.0	8	4	2	27	3	5	61	2	0.0
6	14.8	8.6	11.3	67	1019.0	8	3	9	21	5	6	05	4	-
7	14.8	14.8	16.8	100	1017.2	8	8	1	24	2	4	58	5	0.4
8	15.4	10.6	12.8	73	1020.6	6	4	5	30	8	6	05	1	-
9	11.5	10.3	12.5	92	1014.2	8	8	5	11	6	5	10	5	0.0
10	20.2	15.8	18.0	77	1013.3	6	6	9	17	2	6	10	2	-
11	13.7	13.7	15.7	100	1010.1	9	9	.	10	2	1	45	4	-
12	16.8	12.6	14.8	73	997.6	4	4	9	15	4	6	10	4	-
13	12.8	12.6	14.6	99	994.8	8	8	2	06	6	4	10	4	-
14	16.3	12.6	14.6	79	1000.4	7	7	9	15	2	6	10	5	0.0
15	6.0	6.2	9.4	97	1008.4	8	6	4	13	6	6	61	5	2.0
16	4.5	3.8	8.0	95	1016.0	8	8	4	12	6	6	10	2	-
17	0.2	-0.7	5.8	93	1014.6	8	7	2	14	6	6	55	5	2.3
18	4.8	2.5	7.3	86	1014.6	8	8	5	13	9	6	10	2	-
19	5.7	3.2	7.7	85	1012.7	8	8	5	13	5	5	10	2	-
20	8.8	4.4	8.4	74	1016.4	2	0	9	16	6	6	10	1	-
21	6.0	1.0	6.6	73	1020.5	7	1	9	15	3	6	10	2	-
22	3.3	3.1	7.6	98	1021.7	8	8	1	16	2	4	28	4	-
23	11.8	6.5	9.7	73	1017.6	0	0	9	12	5	5	10	1	-
24	9.2	3.4	7.8	65	1012.5	0	0	9	19	5	6	05	4	-
25	7.7	4.6	8.5	81	1011.2	5	0	9	16	1	5	10	1	-
26	2.6	2.6	7.4	100	1008.3	8	8	1	11	2	2	42	4	-
27	6.1	4.6	8.5	93	1002.1	1	0	9	09	4	5	10	4	-
28	4.6	2.8	7.5	85	1014.2	8	8	4	12	3	6	10	2	-
29	6.1	4.1	8.2	87	1014.3	8	8	4	13	7	5	10	1	-
30	6.9	6.5	9.6	97	1006.6	7	7	9	04	5	4	10	4	-
31	5.5	4.8	8.6	95	1001.0	8	8	2	32	9	4	20	5	0.4

Godz. 19

DNI	TEMPERATURA POWIETRZA T	TEMPERATURA PUNKTU ROSY T_d	PRĘŻNOŚĆ PARY WODNEJ e	WILGOTNOŚĆ WZGLĘDNA U	CIŚNIENIE ATMOSFERYCZNE P_o	ZACHMURZENIE N	N_h	h	WIATR dd	v	WIDZIALNOŚĆ V	POGODA ww	W	OPAD R
1	8.5	6.5	9.7	87	1019.8	8	8	4	11	5	6	10	2	-
2	9.0	6.8	9.9	85	1020.1	8	8	4	15	5	6	10	2	-
3	10.9	10.7	12.9	99	1015.1	8	8	4	11	3	5	61	6	1.0
4	12.6	12.0	14.0	95	1009.9	8	8	5	11	4	6	10	2	-
5	11.6	10.1	12.4	91	1016.5	6	2	9	27	2	6	10	6	1.5
6	11.8	9.8	12.1	88	1017.1	8	8	8	21	3	6	61	2	0.3
7	16.0	15.1	17.1	94	1015.3	7	7	5	22	2	6	51	8	0.1
8	13.1	10.3	12.5	83	1021.0	6	4	5	20	2	6	10	2	-
9	11.1	9.9	12.2	92	1014.3	8	8	9	10	4	6	10	2	-
10	17.6	14.4	16.4	81	1011.7	6	0	9	27	3	6	10	1	-
11	14.2	13.8	15.8	98	1006.9	8	8	2	12	5	4	10	4	-
12	14.0	12.3	14.3	93	996.5	0	0	9	11	1	6	10	1	-
13	13.6	13.0	15.0	95	995.8	8	8	4	10	5	5	10	2	-
14	13.5	12.7	14.7	94	1002.9	8	8	5	10	5	5	10	2	-
15	5.0	4.5	8.4	97	1010.0	8	7	3	12	4	6	63	5	9.4
16	3.4	2.1	7.1	91	1013.7	8	8	4	13	7	5	10	2	-
17	0.6	-0.2	6.0	94	1014.6	8	7	2	13	7	6	61	6	0.8
18	4.6	3.8	8.0	94	1014.9	8	8	3	14	7	6	10	5	0.0
19	3.8	3.2	7.7	84	1014.1	8	8	4	14	6	6	10	2	-
20	5.6	3.9	8.1	89	1017.4	0	0	9	12	7	6	10	1	-
21	3.3	0.0	6.1	79	1021.6	8	1	9	14	4	6	10	2	-
22	4.2	2.0	7.5	91	1021.7	8	8	2	15	3	4	10	2	-
23	6.1	5.1	8.8	93	1016.0	4	0	9	10	7	5	10	1	-
24	5.2	3.8	8.0	93	1012.2	5	0	9	15	1	6	10	2	-
25	3.9	2.8	7.5	93	1011.5	3	0	9	06	2	5	10	1	-
26	2.0	2.0	7.1	100	1007.3	9	9	.	00	0	1	45	4	-
27	6.3	3.8	8.0	84	1007.2	1	0	9	12	6	5	10	0	-
28	5.3	2.5	7.3	82	1015.3	8	8	4	14	8	6	10	1	-
29	5.8	4.6	8.5	92	1013.0	8	9	9	15	2	4	10	2	-
30	5.8	5.3	8.9	97	1002.0	8	8	2	02	5	4	10	2	-
31	4.8	3.0	7.6	89	1005.5	8	8	4	29	6	6	10	6	0.1

Godz. 01

DNI	TEMPERATURA POWIETRZA T	TEMPERATURA PUNKTU ROSY T_d	PRĘŻNOŚĆ PARY WODNEJ e	WILGOTNOŚĆ WZGLĘDNA U	CIŚNIENIE ATMOSFERYCZNE P_o	ZACHMURZENIE N	N_h	h	WIATR dd	v	WIDZIALNOŚĆ V	POGODA ww	W	OPAD R
1	7.9	5.3	8.9	84	1023.5	8	8	4	11	5	6	10	2	-
2	8.9	6.1	9.4	83	1019.7	8	8	5	11	3	6	10	2	-
3	8.9	6.7	9.8	86	1021.1	8	8	4	10	4	6	10	2	-
4	11.8	11.2	13.3	96	1012.7	8	7	3	00	0	5	60	5	0.3
5	9.6	9.6	12.0	100	1010.4	9	9	.	99	1	1	45	2	-
6	8.5	8.3	10.9	99	1020.3	0	0	9	23	1	4	10	5	0.0
7	12.4	10.4	12.6	88	1018.2	8	6	3	21	3	6	60	6	0.3
8	16.3	13.3	15.3	82	1014.7	7	7	6	22	5	6	10	1	-
9	7.3	6.6	9.8	95	1020.8	7	7	9	00	0	4	28	1	-
10	10.3	9.0	11.5	92	1015.1	7	7	9	09	2	6	10	2	-
11	11.2	11.0	13.1	99	1012.0	0	0	9	00	0	3	46	5	-
12	12.3	12.1	14.1	99	1004.6	9	9	.	11	6	3	45	4	-
13	10.6	10.4	12.6	99	995.4	0	0	9	08	3	4	10	0	-
14	12.2	11.3	13.4	94	997.1	0	0	9	10	2	4	10	1	-
15	10.3	9.4	11.8	95	1006.3	8	8	3	09	7	5	10	5	0.0
16	4.1	3.4	7.8	95	1012.4	8	7	2	09	6	5	50	6	6.3
17	2.4	- 2.4	5.1	71	1017.7	8	8	5	10	7	6	10	5	0.0
18	0.7	- 1.4	5.5	87	1015.7	8	8	5	11	6	6	60	6	0.0
19	3.1	1.5	6.8	89	1015.8	8	8	4	10	6	6	10	2	-
20	3.1	- 0.2	6.0	79	1015.8	0	0	9	11	5	6	10	1	-
21	2.8	- 1.9	5.3	73	1020.5	0	0	9	11	5	6	10	0	-
22	- 1.3	- 3.0	4.9	88	1023.7	0	0	9	12	4	6	10	0	-
23	2.2	1.0	6.6	92	1022.1	0	0	9	10	2	5	10	1	-
24	5.4	3.9	8.1	93	1015.7	0	0	9	12	5	5	10	0	-
25	4.2	2.8	7.5	91	1012.7	0	0	9	12	4	5	10	1	-
26	2.0	1.5	6.8	95	1010.8	0	0	9	09	1	5	10	0	-
27	2.6	1.8	7.0	95	1006.2	0	0	9	07	3	4	10	0	-
28	2.6	1.7	6.9	94	1010.3	0	0	9	10	5	5	10	0	-
29	5.9	2.3	7.2	78	1017.0	8	8	4	12	4	6	10	2	-
30	3.6	3.1	7.6	97	1011.8	0	0	9	11	1	3	44	0	-
31	7.6	7.4	10.3	97	995.9	8	8	6	04	1	5	10	1	-

Godz. 07

DNI	TEMPERATURA POWIETRZA T	TEMPERATURA PUNKTU ROSY T_d	PRĘŻNOŚĆ PARY WODNEJ e	WILGOTNOŚĆ WZGLĘDNA U	CIŚNIENIE ATMOSFERYCZNE P_o	ZACHMURZENIE N	N_h	h	WIATR dd	v	WIDZIALNOŚĆ V	POGODA ww	W	OPAD R
1	7.2	5.6	9.1	89	1022.3	8	8	4	11	4	6	10	2	-
2	8.3	5.9	9.3	84	1020.0	8	8	5	13	3	6	10	2	-
3	8.9	6.0	10.7	94	1019.1	8	8	3	10	4	5	10	2	-
4	11.4	11.4	13.5	100	1011.5	8	8	0	27	1	1	50	6	0.5
5	9.3	9.3	11.7	100	1011.2	9	9	.	00	0	1	45	6	-
6	3.9	3.9	8.1	100	1022.0	9	9	.	20	1	1	43	4	0.1
7	13.4	11.2	13.3	85	1017.9	8	5	5	23	3	6	10	6	0.1
8	11.9	8.5	11.1	83	1019.2	4	0	9	27	7	8	01	6	0.0
9	9.7	9.0	11.5	95	1018.5	7	7	9	08	1	4	10	2	-
10	10.6	9.2	11.6	93	1015.1	8	8	5	12	1	6	10	2	-
11	11.2	11.2	13.3	100	1011.8	9	9	.	00	0	1	45	4	-
12	13.1	12.5	14.5	95	1001.3	8	8	3	11	4	4	10	4	-
13	9.7	9.7	12.0	100	994.9	9	9	.	06	3	1	43	4	-
14	12.2	10.1	12.4	88	999.7	4	3	7	10	3	5	10	1	-
15	6.9	5.8	9.2	92	1007.8	8	8	3	08	8	6	50	2	0.0
16	3.6	2.9	7.5	95	1014.8	7	7	2	09	6	6	20	5	0.1
17	0.7	- 3.3	4.8	74	1016.3	8	8	5	09	9	7	02	2	-
18	1.4	0.0	6.1	93	1016.2	8	8	4	11	6	6	10	5	0.0
19	2.6	1.2	6.7	93	1015.4	8	6	3	10	6	5	10	5	0.0
20	0.6	- 1.2	5.6	87	1017.1	3	2	9	09	6	6	10	0	-
21	- 0.7	- 3.8	4.6	83	1021.9	2	1	9	10	5	6	10	0	-
22	- 2.2	- 3.1	4.8	93	1023.5	0	0	9	11	2	4	10	1	-
23	3.0	1.7	6.9	91	1020.9	7	7	3	09	2	4	10	1	-
24	3.2	1.9	7.0	91	1014.8	5	0	9	12	5	4	10	1	-
25	2.4	1.2	6.7	92	1011.9	4	4	9	10	3	4	10	0	-
26	0.2	- 0.4	5.9	95	1009.4	2	0	9	10	2	4	11	0	-
27	1.6	0.6	6.4	94	1006.6	2	1	9	07	3	4	10	0	-
28	2.6	1.7	6.9	94	1013.4	8	0	1	09	7	4	10	1	-
29	4.9	2.8	7.5	87	1016.2	8	8	4	12	4	5	10	2	-
30	4.4	3.9	8.1	97	1008.3	5	5	5	07	1	3	46	4	-
31	7.0	6.8	9.9	98	992.8	8	7	1	34	5	6	51	5	3.2

Godz. 13

DNI	TEMPERATURA POWIETRZA T	TEMPERATURA PUNKTU ROSY T_d	PRĘŻNOŚĆ PARY WODNEJ e	WILGOTNOŚĆ WZGLĘDNA U	CIŚNIENIE ATMOSFERYCZNE P_o	ZACHMURZENIE N	N_h	h	WIATR dd	v	WIDZIALNOŚĆ V	POGODA ww	W	OPAD R
1	8.6	6.2	9.5	85	1022.1	8	8	4	09	4	6	10	2	-
2	9.0	6.2	9.5	83	1021.2	8	8	5	09	5	6	10	2	-
3	11.4	9.9	12.2	91	1017.7	8	8	3	10	2	5	10	5	0.0
4	13.8	12.1	14.1	93	1011.4	8	9	4	26	2	6	10	5	0.1
5	13.4	12.4	14.4	94	1012.9	8	8	2	24	3	4	10	4	-
6	15.1	8.9	11.4	66	1021.2	5	0	9	19	2	6	05	4	-
7	15.5	13.8	15.8	99	1018.0	8	8	5	18	2	5	60	2	0.0
8	18.0	9.8	12.1	59	1020.2	7	5	5	28	8	8	03	1	-
9	12.6	9.9	12.2	83	1014.9	8	8	9	06	5	6	10	2	-
10	18.8	15.1	17.1	73	1014.2	5	5	9	19	1	5	10	2	-
11	14.4	14.0	16.0	98	1010.5	8	8	1	08	3	3	42	4	-
12	16.6	13.3	15.3	81	998.6	0	0	9	11	3	4	10	1	-
13	12.8	12.2	14.3	96	994.9	5	5	4	02	4	5	10	4	-
14	16.5	13.2	15.2	81	1001.5	6	2	9	09	6	6	10	1	-
15	5.5	4.8	8.6	95	1009.4	8	7	3	11	7	5	61	5	0.5
16	3.9	2.1	7.1	88	1016.9	7	7	4	11	7	6	10	5	0.0
17	0.5	- 0.9	5.7	89	1015.8	8	3	4	11	7	6	61	6	0.7
18	4.4	2.1	7.1	86	1016.0	8	8	4	11	7	6	10	2	-
19	6.7	3.0	7.6	77	1015.6	5	5	9	09	7	6	10	2	-
20	8.0	2.8	7.5	73	1017.7	5	2	9	12	6	6	10	1	-
21	5.5	- 1.9	5.3	59	1021.7	2	0	9	11	5	6	05	0	-
22	3.5	- 0.7	5.8	74	1023.0	8	8	4	12	3	5	10	1	-
23	9.1	5.3	8.9	77	1019.3	1	0	9	09	5	5	10	1	-
24	10.9	3.2	7.7	59	1013.4	3	0	9	12	5	6	05	2	-
25	9.6	4.1	8.2	69	1011.7	3	0	9	12	2	5	05	1	-
26	10.8	4.8	8.6	66	1007.7	1	0	9	11	3	5	05	0	-
27	8.4	3.0	7.6	69	1006.5	2	0	9	10	4	6	10	0	-
28	4.9	2.1	7.1	81	1015.2	7	7	4	09	7	6	10	2	-
29	9.8	5.1	8.8	72	1014.3	0	0	9	11	3	5	10	1	-
30	12.9	8.5	11.1	74	1004.1	2	0	9	08	3	5	10	4	-
31	7.1	6.4	9.6	95	998.6	8	7	2	30	9	6	21	6	4.4

Godz. 19

DNI	TEMPERATURA POWIETRZA T	TEMPERATURA PUNKTU ROSY T_d	PRĘŻNOŚĆ PARY WODNEJ e	WILGOTNOŚĆ WZGLĘDNA U	CIŚNIENIE ATMOSFERYCZNE P_o	ZACHMURZENIE N	N_h	h	WIATR dd	v	WIDZIALNOŚĆ V	POGODA ww	W	OPAD R
1	9.6	7.4	10.3	87	1020.3	8	8	4	10	1	6	10	2	-
2	8.8	6.2	9.5	83	1022.0	8	8	4	10	4	6	10	2	-
3	12.1	11.4	13.5	95	1015.0	8	7	3	06	1	5	60	2	0.0
4	12.8	11.8	13.8	94	1010.2	7	7	4	03	1	6	10	2	-
5	12.3	11.7	13.8	96	1017.1	8	3	2	26	4	5	61	2	0.7
6	12.8	9.3	11.7	79	1018.7	8	8	9	15	3	6	10	2	-
7	15.4	13.9	15.9	91	1016.5	4	4	9	18	2	6	10	6	0.0
8	10.5	8.6	11.3	89	1021.0	2	0	9	28	1	7	01	1	-
9	11.8	9.5	11.9	85	1014.3	8	6	6	07	5	6	10	2	-
10	16.1	14.3	16.3	89	1012.5	3	3	9	00	0	5	10	1	-
11	12.8	12.8	14.8	100	1007.6	9	9	.	08	4	1	45	4	-
12	13.4	12.4	14.4	94	996.9	0	0	9	09	1	4	10	0	-
13	13.2	12.7	14.6	95	995.7	5	5	3	05	3	4	10	1	-
14	13.1	11.5	13.6	93	1003.9	8	8	4	09	7	5	10	2	-
15	4.6	3.9	8.1	95	1010.8	8	7	2	10	6	5	53	5	3.5
16	2.4	0.6	6.4	88	1018.8	7	7	3	11	8	6	50	2	0.0
17	1.0	- 1.7	5.4	83	1016.0	8	8	9	11	7	6	21	6	0.6
18	3.3	2.1	7.1	91	1016.2	8	8	4	10	6	6	10	2	-
19	4.5	1.5	6.8	81	1015.8	4	4	9	10	5	6	10	1	-
20	5.8	2.3	7.2	78	1019.1	0	0	9	11	5	6	10	1	-
21	2.1	- 1.4	5.5	78	1022.2	1	0	9	11	3	6	10	0	-
22	2.6	0.2	6.2	84	1022.8	8	8	4	12	3	5	10	2	-
23	5.2	3.8	8.0	93	1017.8	2	0	9	08	6	6	10	0	-
24	7.7	3.9	8.1	77	1013.2	4	0	9	12	4	6	10	1	-
25	5.2	3.4	7.6	83	1011.7	0	0	9	07	3	5	10	0	-
26	6.5	4.1	8.2	85	1006.8	0	0	9	08	3	5	10	0	-
27	5.9	2.3	7.2	78	1002.0	3	0	9	09	6	6	10	1	-
28	6.1	2.3	7.2	76	1016.6	8	8	4	12	5	6	10	2	-
29	5.1	4.3	8.3	95	1013.6	2	0	9	00	0	4	12	1	-
30	8.7	7.8	10.6	94	1000.9	6	0	9	05	3	5	10	1	-
31	5.0	3.4	7.8	93	1004.6	8	8	4	27	7	6	10	6	0.1

Godz. 01

DNI	TEMPERATURA POWIETRZA T	TEMPERATURA PUNKTU ROSY T_d	PRĘŻNOŚĆ PARY WODNEJ e	WILGOTNOŚĆ WZGLĘDNA U	CIŚNIENIE ATMOSFERYCZNE P_o	ZACHMURZENIE N	N_h	h	WIATR dd	v	WIDZIALNOŚĆ V	POGODA ww	W	OPAD R
1	3.6	0.6	6.4	83	1025.7	1	1	7	10	5	7	01	1	-
2	7.3	3.9	8.1	79	1021.4	7	7	5	09	3	7	02	2	-
3	8.0	6.2	9.5	88	1024.7	7	5	4	11	6	7	02	2	-
4	10.7	9.7	12.0	93	1014.3	8	7	2	12	4	5	10	2	-
5	12.3	11.8	13.8	96	1010.6	7	7	9	34	2	5	10	4	-
6	12.3	11.6	13.7	95	1018.0	8	8	2	26	1	5	10	2	-
7	10.5	9.0	11.5	91	1020.9	7	0	9	18	3	7	02	2	-
8	15.5	13.4	15.4	87	1016.0	7	5	6	23	5	7	03	1	-
9	7.3	6.7	9.8	96	1020.9	2	0	9	28	3	7	02	0	-
10	9.0	8.2	10.9	95	1016.2	8	7	2	09	3	7	61	6	6.3
11	11.7	10.9	13.0	94	1013.1	7	5	6	19	4	6	10	2	-
12	12.1	11.9	14.0	93	1008.0	8	8	0	12	4	2	46	5	0.0
13	14.8	12.6	14.6	87	998.3	7	7	6	17	3	6	10	1	-
14	13.0	12.0	14.0	94	1001.1	0	0	9	11	4	6	10	0	-
15	4.5	3.0	7.6	93	1011.0	8	8	2	10	8	7	02	5	0.0
16	1.5	0.6	6.4	93	1016.2	8	7	3	11	9	6	61	2	0.9
17	-0.7	-4.1	4.5	76	1023.6	3	1	9	12	12	8	01	1	-
18	1.5	-5.7	4.0	58	1022.6	7	7	7	13	12	8	02	1	-
19	1.2	-4.1	4.5	67	1022.3	8	8	7	13	8	7	60	2	0.0
20	0.0	-3.8	4.6	75	1021.5	0	0	9	12	7	8	01	1	-
21	-2.0	-5.7	4.0	76	1025.2	0	0	9	12	4	6	10	0	-
22	-0.3	-3.0	4.9	82	1025.5	7	7	6	10	4	6	10	1	-
23	1.9	-1.4	5.5	78	1024.3	7	7	5	12	3	6	10	2	-
24	-0.3	-0.9	5.7	96	1021.3	0	0	9	12	3	5	10	0	-
25	0.3	-1.4	5.5	88	1017.2	0	0	9	12	4	7	02	0	-
26	0.3	-0.7	5.8	93	1014.8	1	0	9	13	4	6	10	0	-
27	0.4	-0.5	5.9	93	1009.5	0	0	9	12	2	6	10	0	-
28	2.1	1.2	6.7	94	1014.3	8	0	1	09	6	5	10	2	-
29	4.1	0.8	6.5	79	1020.6	8	7	6	11	6	8	10	2	-
30	6.4	5.0	8.7	93	1014.5	2	0	9	18	4	6	10	0	-
31	9.9	9.3	11.7	95	999.3	8	7	6	15	3	6	61	6	3.5

Godz. 07

DNI	TEMPERATURA POWIETRZA T	TEMPERATURA PUNKTU ROSY T_d	PRĘŻNOŚĆ PARY WODNEJ e	WILGOTNOŚĆ WZGLĘDNA U	CIŚNIENIE ATMOSFERYCZNE P_o	ZACHMURZENIE N	N_h	h	WIATR dd	v	WIDZIALNOŚĆ V	POGODA ww	W	OPAD R
1	2.6	-0.5	5.9	79	1025.9	1	0	9	10	5	8	02	0	-
2	5.7	3.2	7.7	84	1021.4	6	6	4	08	3	7	01	2	-
3	8.4	6.4	9.6	87	1023.0	8	7	4	12	5	6	10	2	-
4	11.6	11.4	13.5	99	1011.0	9	9	•	10	2	2	43	5	0.0
5	11.5	11.0	13.1	96	1011.5	8	8	2	02	2	5	28	2	-
6	11.8	11.2	13.3	95	1020.4	7	6	2	29	4	5	10	5	0.0
7	11.6	10.4	12.6	92	1019.4	8	7	6	20	3	6	10	5	0.4
8	16.3	13.0	15.0	83	1015.2	7	5	5	27	5	7	03	1	-
9	7.7	7.3	10.2	97	1020.3	6	3	7	00	0	5	28	1	-
10	9.1	8.2	10.9	94	1016.8	8	7	2	09	3	7	02	4	0.0
11	10.8	10.6	12.8	99	1012.0	9	9	•	22	1	1	47	1	-
12	11.5	11.3	13.4	99	1005.1	8	8	0	13	4	3	51	4	0.0
13	12.4	11.2	13.3	93	997.5	6	0	9	14	2	6	10	1	-
14	11.8	11.0	13.1	94	1004.0	7	7	1	10	7	5	10	1	-
15	2.7	1.7	6.9	92	1012.6	8	8	2	09	9	6	10	2	-
16	0.9	-0.5	5.9	89	1019.3	8	7	4	11	9	7	21	6	3.8
17	-2.1	-7.0	3.6	68	1023.4	7	4	9	12	14	8	03	1	-
18	1.5	-5.7	4.0	59	1022.0	8	7	6	13	10	8	02	2	-
19	0.2	-5.0	4.2	67	1022.6	7	7	9	13	9	7	01	6	0.0
20	-0.9	-4.1	4.5	78	1022.9	6	5	9	13	7	7	02	1	-
21	-3.0	-4.7	4.3	87	1026.0	0	0	9	12	6	6	10	0	-
22	0.6	-1.7	5.4	84	1025.4	7	7	4	12	3	6	10	2	-
23	1.4	-1.4	5.5	81	1023.6	8	7	4	11	3	6	10	2	-
24	-1.4	-2.3	5.2	93	1020.5	4	0	9	12	3	4	10	0	-
25	-0.5	-1.7	5.4	91	1017.0	2	1	2	13	5	5	10	0	-
26	-1.1	-1.4	5.5	93	1013.1	8	8	0	16	4	3	46	1	-
27	-2.4	-2.7	5.0	93	1009.5	6	1	9	13	2	5	28	1	-
28	2.8	0.4	6.3	84	1017.2	7	7	4	10	6	6	10	2	-
29	4.9	2.0	7.5	87	1020.2	8	7	2	12	6	5	10	2	-
30	7.5	5.9	9.3	95	1010.9	7	7	7	15	3	5	10	1	-
31	10.2	9.2	11.6	93	993.2	8	5	6	15	5	6	21	6	6.4

Godz. 13

DNI	TEMPERATURA POWIETRZA T	TEMPERATURA PUNKTU ROSY T_d	PRĘŻNOŚĆ PARY WODNEJ e	WILGOTNOŚĆ WZGLĘDNA U	CIŚNIENIE ATMOSFERYCZNE P_o	ZACHMURZENIE N	N_h	h	WIATR dd	v	WIDZIALNOŚĆ V	POGODA ww	W	OPAD R
1	10.6	2.6	7.4	58	1024.5	2	0	9	12	6	8	02	0	-
2	9.0	5.3	8.9	78	1022.6	7	7	4	09	5	7	02	2	-
3	10.7	8.4	11.0	85	1021.0	8	7	4	12	6	6	20	2	0.0
4	16.5	13.5	15.5	83	1011.2	7	7	4	30	4	5	10	4	-
5	14.1	11.5	13.6	84	1013.2	8	7	4	08	1	6	10	2	-
6	13.6	8.8	11.3	72	1022.7	7	7	5	29	5	7	03	2	-
7	18.0	12.9	14.9	72	1019.0	7	2	5	27	5	6	10	2	-
8	15.7	7.4	10.3	58	1019.0	6	5	6	29	8	8	02	1	-
9	11.1	9.0	11.5	87	1017.5	8	5	6	10	3	7	03	2	-
10	11.0	9.9	12.2	93	1017.5	8	7	3	14	3	7	61	2	0.3
11	12.9	12.7	14.7	99	1011.7	8	7	0	30	1	3	42	5	0.0
12	16.9	13.1	15.1	79	1001.3	0	0	9	12	4	6	10	5	0.0
13	22.5	13.4	15.4	57	996.9	0	0	9	16	3	7	01	1	-
14	9.7	8.8	11.3	94	1006.5	8	7	2	10	8	6	51	2	0.0
15	2.8	1.7	6.9	92	1013.7	8	8	2	10	9	6	51	2	0.0
16	2.2	-2.4	5.1	71	1021.4	8	7	5	11	11	8	02	2	-
17	0.6	-6.0	3.9	61	1023.1	7	3	9	12	13	8	03	2	-
18	0.9	-1.2	5.6	87	1023.1	8	4	4	12	8	6	50	5	0.4
19	4.4	-4.4	4.4	52	1021.4	7	7	9	13	10	7	03	2	-
20	4.9	-3.3	4.8	55	1023.5	4	0	9	13	8	8	01	1	-
21	1.9	-3.5	4.7	67	1025.9	1	1	5	12	7	6	10	1	-
22	2.5	-1.7	5.4	75	1025.5	8	8	4	13	3	6	10	2	-
23	6.0	-0.2	6.0	64	1022.3	2	2	5	14	2	6	05	1	-
24	8.9	0.4	6.3	55	1018.6	1	0	9	14	7	7	02	1	-
25	6.9	0.8	6.5	66	1016.5	4	0	9	13	7	7	01	1	-
26	7.4	1.5	6.8	66	1011.5	1	0	9	14	4	6	10	4	-
27	6.6	1.5	6.8	69	1008.9	7	0	9	09	3	6	05	2	-
28	5.4	1.0	6.6	74	1013.7	8	7	5	10	8	6	10	2	-
29	9.4	5.0	8.7	74	1018.3	5	0	9	13	6	6	10	2	-
30	14.9	8.0	10.7	63	1007.0	3	2	9	17	5	7	01	1	-
31	11.7	9.9	12.2	83	991.5	8	7	4	21	5	7	02	6	0.4

Godz. 19

DNI	TEMPERATURA POWIETRZA T	TEMPERATURA PUNKTU ROSY T_d	PRĘŻNOŚĆ PARY WODNEJ e	WILGOTNOŚĆ WZGLĘDNA U	CIŚNIENIE ATMOSFERYCZNE P_o	ZACHMURZENIE N	N_h	h	WIATR dd	v	WIDZIALNOŚĆ V	POGODA ww	W	OPAD R
1	8.8	3.9	8.1	72	1022.2	7	7	5	12	4	8	02	1	-
2	8.1	5.5	9.0	84	1024.3	7	7	6	09	5	7	01	2	-
3	10.8	8.9	11.4	88	1018.3	8	7	4	12	6	6	10	2	-
4	13.8	13.0	15.0	94	1010.3	7	7	4	00	0	5	10	2	-
5	13.7	11.8	13.8	88	1015.0	7	7	9	36	1	6	10	1	-
6	10.4	8.0	10.7	84	1022.1	7	0	9	18	2	7	03	1	-
7	15.2	14.6	16.6	95	1017.8	8	8	5	21	3	6	21	2	1.3
8	10.2	8.1	10.8	87	1020.1	4	1	9	25	3	8	01	1	-
9	9.5	7.4	10.3	87	1016.7	8	7	6	06	5	7	51	2	0.2
10	11.2	10.4	12.6	95	1015.4	8	7	5	14	3	6	10	5	0.5
11	12.7	12.1	14.1	95	1010.5	8	8	1	11	4	5	51	4	0.0
12	16.0	13.9	15.9	87	999.1	0	0	9	16	4	7	01	0	-
13	16.0	14.1	16.1	88	998.8	0	0	9	11	3	7	01	0	-
14	6.3	5.6	9.1	95	1009.4	8	8	2	10	8	6	50	5	0.0
15	1.8	0.8	6.5	94	1014.6	8	7	2	11	10	6	21	5	0.2
16	2.1	-6.7	3.7	53	1023.4	7	7	9	11	11	8	01	2	-
17	1.3	-5.0	4.2	63	1022.6	7	4	7	12	12	8	02	2	-
18	2.4	-3.0	4.9	67	1023.1	8	8	6	12	9	7	61	6	0.1
19	3.2	-5.7	4.0	52	1021.4	3	0	9	13	8	7	01	1	-
20	0.7	-4.1	4.5	73	1023.9	0	0	9	12	7	7	01	0	-
21	-1.6	-5.0	4.2	83	1025.9	0	0	9	10	5	6	10	0	-
22	1.9	-0.9	5.7	83	1025.4	7	7	5	13	2	6	10	2	-
23	2.6	0.8	6.5	87	1021.6	0	0	9	12	3	5	10	1	-
24	3.4	-0.2	6.0	78	1017.9	0	0	9	12	5	7	02	0	-
25	2.1	0.2	6.2	87	1015.8	0	0	9	12	4	7	02	1	-
26	3.5	0.8	6.5	83	1010.5	1	0	9	12	4	7	02	0	-
27	4.6	1.5	6.8	79	1010.8	5	0	9	07	5	7	02	2	-
28	3.6	0.2	6.2	78	1020.3	8	7	6	10	7	7	02	2	-
29	7.4	5.1	8.8	85	1016.0	2	0	9	14	4	6	10	1	-
30	12.4	7.4	10.3	72	1002.4	8	4	7	16	5	7	50	1	0.0
31	6.5	4.6	8.5	88	1000.1	8	6	3	29	10	7	61	5	2.2

Godz. 01

DNI	TEMPERATURA POWIETRZA T	TEMPERATURA PUNKTU ROSY T_d	PRĘŻNOŚĆ PARY WODNEJ e	WILGOTNOŚĆ WZGLĘDNA U	CIŚNIENIE ATMOSFERYCZNE P_o	ZACHMURZENIE N	N_h	h	WIATR dd	v	WIDZIALNOŚĆ V	POGODA ww	W	OPAD R
1	1.8	- 1.2	5.6	83	1027.4	0	0	5	06	4	7	02	0	-
2	1.2	0.0	6.1	91	1023.8	0	0	9	10	2	7	02	0	-
3	2.4	1.5	6.8	94	1027.7	0	0	9	09	3	6	10	1	-
4	9.2	8.1	10.8	93	1017.1	8	8	4	12	4	6	10	6	0.0
5	14.2	13.8	15.8	98	1009.7	8	8	4	16	1	6	61	6	2.1
6	12.0	10.6	12.8	91	1015.9	8	8	4	32	2	6	10	2	-
7	7.5	6.5	9.7	94	1022.4	4	0	9	16	1	6	10	0	-
8	14.0	13.0	15.0	93	1016.0	8	8	4	21	3	6	10	6	1.1
9	9.2	7.3	10.2	83	1019.1	7	7	5	23	2	7	03	1	-
10	8.0	6.8	9.9	93	1016.4	8	6	4	00	0	6	61	6	1.9
11	10.4	9.3	11.7	93	1015.0	8	8	5	13	2	7	02	2	-
12	12.8	11.8	13.8	94	1009.5	8	8	4	09	2	6	10	2	-
13	11.6	9.8	12.1	89	1000.4	6	6	5	14	1	6	10	1	-
14	11.6	10.4	12.6	92	1003.4	8	8	5	07	5	6	10	1	-
15	1.2	0.4	6.3	93	1015.6	8	8	3	09	9	6	51	5	0.0
16	0.2	- 1.9	5.3	85	1020.8	6	8	4	11	9	7	02	2	-
17	- 2.2	- 6.7	3.7	72	1029.6	0	0	9	12	6	7	02	1	-
18	- 0.9	- 6.0	3.9	69	1028.1	8	8	4	14	9	7	03	1	-
19	- 1.4	- 5.7	4.0	73	1027.5	0	0	9	14	4	7	01	1	-
20	- 1.4	- 4.7	4.3	77	1026.3	3	0	9	11	5	7	02	1	-
21	- 2.8	- 5.0	4.2	84	1028.1	0	0	9	10	5	7	02	0	-
22	2.2	- 1.9	5.3	74	1027.2	8	8	5	12	2	7	02	2	-
23	0.6	- 0.2	6.0	93	1026.0	8	8	5	09	3	7	02	2	-
24	- 2.4	- 3.5	4.7	93	1023.7	0	0	9	11	3	6	10	0	-
25	- 1.1	- 1.7	5.4	96	1020.9	0	0	9	10	3	7	02	0	-
26	1.6	- 0.5	5.9	87	1018.3	0	0	9	14	5	7	01	1	-
27	- 0.8	- 1.4	5.5	96	1010.9	0	0	9	12	2	7	02	0	-
28	0.8	- 0.7	5.8	89	1016.6	0	0	9	08	6	6	10	1	-
29	2.4	- 0.7	5.8	79	1024.3	8	8	5	10	5	7	02	2	-
30	2.0	1.5	6.8	96	1017.4	0	0	9	15	4	6	10	0	-
31	7.6	7.2	10.1	97	1002.7	8	8	4	13	3	6	81	8	2.4

Godz. 07

DNI	TEMPERATURA POWIETRZA T	TEMPERATURA PUNKTU ROSY T_d	PRĘŻNOŚĆ PARY WODNEJ e	WILGOTNOŚĆ WZGLĘDNA U	CIŚNIENIE ATMOSFERYCZNE P_o	ZACHMURZENIE N	N_h	h	WIATR dd	v	WIDZIALNOŚĆ V	POGODA ww	W	OPAD R
1	0.4	- 2.7	5.0	78	1028.4	0	0	9	09	4	7	02	0	-
2	2.2	0.8	6.5	90	1022.5	8	8	5	05	2	7	02	1	-
3	3.5	1.7	6.9	87	1026.8	0	0	9	11	6	6	10	0	-
4	10.2	9.2	11.6	93	1013.4	8	8	4	12	5	5	21	2	0.1
5	13.4	13.0	15.0	98	1011.7	8	8	4	26	2	5	10	5	1.4
6	10.6	9.5	11.9	93	1019.1	8	8	4	27	1	6	10	2	-
7	10.0	8.9	11.4	93	1020.4	8	8	4	16	2	6	10	1	-
8	15.7	12.8	14.8	83	1019.5	7	7	5	22	5	6	10	2	-
9	8.0	6.8	9.9	93	1019.7	8	8	5	24	2	7	02	1	-
10	8.2	7.1	10.1	93	1017.1	5	2	4	06	1	7	01	5	0.3
11	10.6	9.9	12.2	95	1012.7	0	8	4	17	2	3	42	2	-
12	12.2	11.0	13.9	93	1006.9	8	8	4	12	2	3	46	2	-
13	12.4	11.0	13.1	91	999.7	6	6	5	14	1	6	10	2	-
14	6.0	4.8	8.5	92	1007.3	8	8	4	07	6	3	42	2	-
15	0.6	0.0	6.1	93	1016.7	8	8	4	09	7	6	10	5	0.0
16	- 1.6	- 5.0	4.2	76	1024.4	8	8	4	09	6	7	02	2	-
17	- 4.0	- 7.8	3.4	76	1030.0	6	0	9	09	9	7	03	1	-
18	- 1.8	- 6.7	3.7	69	1028.0	7	7	5	14	8	7	02	2	-
19	- 2.4	- 5.4	4.1	83	1026.9	8	8	9	14	5	7	03	1	-
20	- 3.8	- 5.3	4.1	83	1027.1	4	0	9	11	6	6	10	0	-
21	- 2.6	- 4.4	4.4	87	1028.4	8	0	9	11	5	7	02	1	-
22	- 1.2	- 5.0	4.9	87	1026.9	8	8	5	09	2	7	02	1	-
23	- 0.8	- 1.7	5.4	94	1025.1	6	6	5	11	2	6	10	2	-
24	- 4.0	- 4.8	4.3	94	1023.5	3	0	9	11	3	6	10	0	-
25	0.0	- 0.9	5.7	94	1020.8	8	8	4	12	5	5	10	1	-
26	0.4	- 0.2	6.0	96	1015.7	6	0	9	14	4	6	10	1	-
27	- 2.6	- 3.2	4.8	95	1010.6	1	0	9	09	1	5	10	0	-
28	2.2	- 0.7	5.8	82	1019.5	8	8	4	07	6	6	10	1	-
29	2.9	0.6	6.4	85	1023.2	8	8	5	12	7	6	10	2	-
30	3.1	2.8	7.5	98	1014.0	8	8	4	15	3	3	45	1	-
31	7.6	6.8	9.9	94	996.6	8	8	4	15	4	6	80	2	2.0

Godz. 13

DNI	TEMPERATURA POWIETRZA T	TEMPERATURA PUNKTU ROSY T_d	PRĘŻNOŚĆ PARY WODNEJ e	WILGOTNOŚĆ WZGLĘDNA U	CIŚNIENIE ATMOSFERYCZNE P_o	ZACHMURZENIE N	N_h	h	WIATR dd	v	WIDZIALNOŚĆ V	POGODA ww	W	OPAD R
1	9.1	- 0.7	5.8	53	1026.6	2	0	9	10	3	8	03	0	-
2	7.6	5.3	8.9	84	1023.5	8	8	5	09	2	7	02	2	-
3	8.4	6.1	9.4	84	1025.1	8	8	4	12	8	6	10	1	-
4	19.9	14.7	16.7	72	1016.7	7	7	5	18	5	7	03	1	-
5	14.8	12.8	14.8	85	1013.0	8	8	4	36	1	6	10	2	-
6	13.1	11.2	13.3	88	1021.1	7	7	4	26	2	7	01	2	-
7	15.1	11.1	13.2	77	1018.7	8	8	4	20	3	7	02	2	-
8	15.2	7.8	10.6	62	1016.0	6	4	5	19	7	8	03	1	-
9	12.0	8.0	10.7	76	1018.2	8	6	4	24	1	7	02	2	-
10	13.1	7.3	10.2	68	1017.9	5	3	5	15	2	8	02	2	-
11	14.6	12.3	14.3	86	1011.3	8	8	4	23	2	6	10	4	-
12	18.1	13.2	15.2	73	1002.3	1	1	5	13	4	8	03	4	-
13	20.8	14.7	16.7	68	998.5	4	0	9	22	2	7	01	1	-
14	4.8	3.9	8.1	95	1010.1	8	8	3	07	7	6	51	4	0.0
15	0.7	- 0.5	5.9	91	1017.5	8	8	4	09	7	7	02	2	-
16	2.5	- 7.8	3.4	46	1026.8	7	5	9	10	9	8	03	2	-
17	0.4	- 7.8	3.4	54	1029.6	8	8	4	11	9	8	03	1	-
18	1.8	- 8.6	3.2	47	1027.7	8	8	9	14	8	7	03	2	-
19	3.9	- 6.3	3.8	45	1025.8	8	4	9	11	7	8	03	2	-
20	5.1	- 6.3	3.8	42	1027.0	2	0	9	12	6	7	03	1	-
21	1.4	- 4.7	4.3	65	1027.7	1	1	5	12	4	8	03	1	-
22	3.5	- 2.4	5.1	66	1026.4	7	7	4	14	7	7	03	1	-
23	7.2	- 0.2	6.0	59	1023.4	0	0	9	13	5	7	02	1	-
24	7.5	- 1.9	5.3	51	1021.3	2	0	9	13	4	8	01	1	-
25	5.8	- 0.5	5.9	65	1019.7	2	0	9	12	5	8	03	1	-
26	8.6	0.6	6.4	56	1013.6	2	0	9	14	7	8	02	1	-
27	7.6	2.1	7.1	68	1010.4	8	0	9	06	3	7	02	1	-
28	2.3	- 0.5	5.9	82	1021.6	8	8	5	08	6	6	10	2	-
29	6.9	2.8	7.5	75	1021.8	7	7	5	14	6	7	01	2	-
30	11.2	6.4	9.6	73	1009.7	6	6	5	15	4	7	01	4	-
31	12.4	10.4	12.6	87	992.5	8	8	4	19	5	6	25	2	0.7

Godz. 19

DNI	TEMPERATURA POWIETRZA T	TEMPERATURA PUNKTU ROSY T_d	PRĘŻNOŚĆ PARY WODNEJ e	WILGOTNOŚĆ WZGLĘDNA U	CIŚNIENIE ATMOSFERYCZNE P_o	ZACHMURZENIE N	N_h	h	WIATR dd	v	WIDZIALNOŚĆ V	POGODA ww	W	OPAD R
1	4.7	0.4	6.3	73	1025.3	4	0	9	11	4	7	02	0	-
2	6.1	4.1	8.2	87	1025.6	0	0	9	10	1	7	01	1	-
3	8.9	7.4	10.3	90	1021.6	8	8	4	12	8	6	10	2	-
4	16.1	14.3	16.3	89	1010.7	8	8	5	19	3	7	02	2	-
5	12.2	11.0	13.1	93	1014.3	7	7	4	02	1	6	10	2	-
6	9.2	8.6	11.2	95	1022.0	3	0	9	21	1	6	10	1	-
7	14.6	12.6	14.6	88	1018.2	8	8	4	19	3	6	10	2	-
8	10.0	7.0	10.0	81	1018.9	2	2	5	23	2	7	02	1	-
9	8.4	7.3	10.2	93	1016.9	8	6	4	01	2	6	61	8	5.9
10	10.6	8.8	11.3	88	1017.1	8	8	5	15	1	7	03	2	-
11	12.9	11.6	13.7	93	1010.9	8	8	4	16	1	6	10	2	-
12	14.4	12.7	14.7	93	1001.5	0	0	9	11	3	7	02	0	-
13	16.3	13.8	15.8	85	999.5	0	0	9	12	3	6	10	0	-
14	2.4	1.5	6.8	94	1013.7	8	8	3	08	9	6	51	5	0.0
15	0.2	- 1.2	5.6	89	1019.5	8	8	4	09	9	7	02	2	-
16	0.4	- 6.3	3.8	63	1026.9	6	6	9	09	7	7	01	2	-
17	- 0.8	- 7.4	3.5	61	1029.0	0	0	9	11	7	7	01	1	-
18	0.3	- 7.0	3.6	58	1027.9	8	8	9	16	9	7	02	2	-
19	1.4	- 4.7	4.3	63	1025.8	7	2	9	11	6	7	02	2	-
20	3.0	- 5.4	4.1	68	1027.7	0	0	9	10	5	7	02	0	-
21	2.5	- 2.2	5.2	73	1027.4	8	8	5	09	2	7	02	1	-
22	- 0.4	- 2.4	5.1	86	1026.8	8	8	5	12	2	7	03	1	-
23	0.8	- 0.7	5.8	89	1024.1	0	0	9	11	2	7	02	0	-
24	2.2	- 2.4	5.1	71	1020.9	0	0	9	12	3	7	02	0	-
25	4.0	0.2	6.2	77	1019.2	8	8	4	14	5	7	03	1	-
26	2.9	0.4	6.3	85	1012.3	0	0	9	13	2	7	02	0	-
27	0.8	0.3	6.2	95	1013.8	8	0	9	06	4	6	10	2	-
28	2.4	- 1.4	5.5	76	1023.3	8	8	5	08	6	7	02	2	-
29	4.3	1.7	6.9	84	1019.7	0	0	9	13	4	6	10	1	-
30	9.2	5.6	9.1	78	1006.8	8	8	5	16	4	7	03	1	-
31	6.9	5.9	9.3	93	995.9	8	8	4	24	8	6	80	2	0.9

Godz. 01

DNI	TEMPERATURA POWIETRZA T	TEMPERATURA PUNKTU ROSY T_d	PRĘŻNOŚĆ PARY WODNEJ e	WILGOTNOŚĆ WZGLĘDNA U	CIŚNIENIE ATMOSFERYCZNE P_o	ZACHMURZENIE N	N_h	h	WIATR dd	v	WIDZIALNOŚĆ V	POGODA ww	W	OPAD R
1	7.3	6.8	9.9	97	1021.8	8	8	3	10	3	5	10	5	0.0
2	8.2	7.6	10.4	96	1018.4	8	8	6	13	3	6	10	2	-
3	8.2	7.6	10.4	95	1019.6	8	9	5	11	5	6	10	2	-
4	11.1	11.1	13.2	100	1013.0	9	9	.	33	1	3	47	6	1.2
5	11.5	11.5	13.6	100	1010.1	9	9	.	12	1	1	47	0	-
6	9.6	5.0	10.6	89	1020.6	0	0	9	30	2	6	10	1	-
7	13.2	9.9	12.2	81	1018.7	8	8	9	21	3	7	02	6	0.0
8	16.8	13.0	15.0	79	1016.4	7	7	9	18	5	6	10	1	-
9	9.6	8.8	11.3	94	1020.5	1	0	9	13	2	7	01	1	-
10	11.0	10.4	12.6	95	1015.2	7	4	9	13	1	5	10	2	-
11	15.2	12.7	14.7	85	1012.6	0	0	9	28	1	6	10	1	-
12	12.3	12.3	14.3	100	1003.0	9	9	.	12	1	3	47	1	-
13	14.0	12.3	14.3	93	994.6	0	0	9	11	2	6	10	0	-
14	13.3	12.9	14.9	98	998.2	5	1	3	12	3	4	10	4	-
15	11.2	11.0	13.1	99	1005.0	8	8	4	00	0	5	81	6	6.4
16	5.3	5.3	8.9	100	1011.6	9	9	.	10	2	2	45	6	1.8
17	1.7	1.2	6.6	96	1015.5	8	7	3	11	4	6	51	5	0.0
18	0.5	0.2	6.2	95	1013.3	3	7	2	11	6	5	61	6	0.9
19	3.7	3.2	7.7	97	1013.6	8	8	5	12	5	6	10	2	-
20	5.8	5.1	8.8	95	1013.7	8	8	5	12	3	5	10	2	-
21	4.0	3.6	7.9	97	1018.9	5	0	9	12	2	6	10	1	-
22	- 0.6	- 0.6	5.8	100	1022.2	9	9	.	15	2	2	47	0	-
23	4.9	4.7	8.5	98	1021.3	0	0	9	15	2	4	10	1	-
24	4.9	4.2	8.2	95	1014.8	0	0	9	11	3	5	10	0	-
25	6.1	5.0	8.7	92	1011.8	4	0	9	02	1	5	10	1	-
26	5.4	4.4	8.4	93	1010.2	0	0	9	05	1	5	10	0	-
27	3.0	2.5	7.3	96	1006.1	0	0	9	05	1	5	10	1	-
28	4.2	3.2	7.7	93	1008.5	0	0	9	10	3	5	10	0	-
29	4.2	3.2	7.7	93	1015.3	8	8	5	10	5	5	10	1	-
30	6.6	5.0	8.7	89	1011.4	5	0	9	12	1	4	10	1	-
31	6.3	6.3	9.5	100	996.1	9	9	.	33	3	1	45	4	-

Godz. 07

DNI	TEMPERATURA POWIETRZA T	TEMPERATURA PUNKTU ROSY T_d	PRĘŻNOŚĆ PARY WODNEJ e	WILGOTNOŚĆ WZGLĘDNA U	CIŚNIENIE ATMOSFERYCZNE P_o	ZACHMURZENIE N	N_h	h	WIATR dd	v	WIDZIALNOŚĆ V	POGODA ww	W	OPAD R
1	7.5	6.6	9.9	95	1021.1	8	8	4	12	5	6	10	2	-
2	7.4	7.2	10.1	99	1018.7	8	8	2	10	3	4	51	6	0.0
3	8.8	8.0	11.3	100	1018.1	9	9	.	12	4	2	51	4	0.0
4	11.2	11.2	13.3	100	1012.4	9	9	.	27	1	1	47	4	-
5	10.2	10.2	12.4	100	1011.1	9	9	.	17	2	1	47	4	-
6	7.1	6.4	9.6	95	1021.8	6	0	9	18	2	5	10	1	-
7	13.6	11.5	13.6	87	1018.5	8	8	9	21	3	7	02	2	-
8	11.6	9.9	12.2	93	1021.0	5	0	9	25	4	7	01	1	-
9	9.3	8.2	10.9	93	1017.6	7	7	9	12	3	7	02	1	-
10	13.0	12.6	14.6	98	1014.9	7	5	7	21	1	4	10	2	-
11	10.3	10.3	12.5	100	1011.9	9	9	.	14	2	1	47	0	-
12	11.5	11.5	13.6	100	1000.7	9	9	.	11	1	2	47	4	-
13	10.8	10.2	12.5	95	994.1	5	0	9	09	2	3	46	1	-
14	12.6	10.9	13.0	89	998.2	7	1	7	15	3	6	10	1	-
15	10.3	10.1	12.4	99	1005.6	8	7	4	11	3	5	63	8	8.4
16	5.2	5.2	8.8	100	1013.6	9	9	.	07	2	1	45	4	0.2
17	0.4	0.1	6.2	98	1013.7	8	7	3	11	4	6	61	6	3.4
18	1.4	1.1	6.6	95	1014.0	8	7	3	12	5	4	10	5	0.3
19	4.3	3.8	8.0	97	1013.4	8	8	4	12	4	5	10	2	-
20	2.3	2.3	7.2	100	1015.6	9	9	.	12	3	2	47	2	-
21	1.0	0.7	6.4	98	1020.6	6	5	9	12	3	5	10	1	-
22	2.1	2.1	7.1	100	1022.3	9	9	.	14	3	1	45	4	-
23	5.1	4.6	8.5	97	1019.6	2	1	9	13	3	4	28	0	-
24	2.4	1.5	6.8	94	1013.5	6	0	9	15	3	5	10	1	-
25	3.0	2.5	7.3	95	1011.2	5	0	9	01	1	5	10	1	-
26	1.6	1.1	6.6	95	1008.6	1	0	9	09	1	4	10	0	-
27	- 0.9	- 0.9	5.7	100	1005.8	9	9	.	06	1	1	47	4	-
28	0.8	0.6	6.5	100	1011.4	9	9	.	11	3	3	43	4	-
29	3.8	3.3	7.7	97	1014.6	8	8	5	12	5	4	10	1	-
30	6.0	5.3	8.9	95	1007.6	7	7	9	06	3	4	10	2	-
31	5.2	5.2	8.8	100	995.5	9	9	.	21	5	2	61	5	1.8

Godz. 13

DNI	TEMPERATURA POWIETRZA T	TEMPERATURA PUNKTU ROSY T_d	PRĘŻNOŚĆ PARY WODNEJ e	WILGOTNOŚĆ WZGLĘDNA U	CIŚNIENIE ATMOSFERYCZNE P_o	ZACHMURZENIE N	N_h	h	WIATR dd	v	WIDZIALNOŚĆ V	POGODA ww	W	OPAD R
1	9.2	7.0	10.0	85	1020.3	8	8	5	12	3	7	02	2	-
2	9.3	7.7	10.5	93	1020.0	8	8	4	09	2	6	10	5	0.0
3	10.9	9.8	12.1	93	1016.5	8	8	4	13	2	6	10	5	0.0
4	14.3	14.1	16.1	99	1011.5	7	7	4	26	2	6	10	4	-
5	12.5	11.5	13.6	94	1014.2	8	8	4	28	3	6	25	4	0.1
6	14.7	8.2	10.9	65	1020.3	8	1	5	17	3	7	03	4	-
7	16.7	14.1	16.1	85	1018.7	8	7	4	24	4	7	21	2	0.0
8	17.0	9.0	11.5	59	1021.2	7	5	6	25	4	8	01	2	-
9	17.7	12.6	14.6	72	1013.4	8	0	9	15	1	7	01	2	-
10	20.5	15.2	17.3	72	1013.9	7	2	9	16	2	6	10	2	-
11	19.9	14.0	16.0	69	1008.7	0	0	9	13	3	6	05	4	-
12	17.4	12.4	14.4	73	998.0	0	0	9	12	3	5	10	4	-
13	18.9	12.7	14.7	93	994.2	6	3	3	04	1	5	10	4	-
14	18.7	13.2	15.2	75	1000.5	7	3	5	21	2	6	10	6	0.0
15	7.4	7.2	10.1	99	1007.7	8	8	3	31	3	5	63	5	4.1
16	4.6	4.6	8.5	100	1015.3	8	8	1	06	2	4	50	4	0.1
17	0.5	0.0	6.1	94	1013.2	8	7	4	12	6	5	60	6	3.6
18	5.9	4.4	8.4	93	1013.9	8	5	4	11	4	6	10	2	-
19	6.7	5.3	8.9	91	1012.3	8	8	5	12	4	6	10	2	-
20	10.3	7.4	10.3	83	1015.9	1	1	5	13	2	6	10	4	-
21	6.9	4.8	8.6	86	1020.8	7	1	9	11	3	6	10	2	-
22	8.4	7.6	10.6	96	1021.6	4	0	9	15	2	5	10	4	-
23	12.5	7.8	10.6	73	1016.9	2	0	9	12	5	7	02	0	-
24	9.2	5.6	9.1	79	1012.4	7	0	9	21	1	6	10	2	-
25	8.6	5.8	9.2	83	1011.4	3	0	9	34	1	6	10	1	-
26	6.2	4.4	8.4	89	1007.7	1	0	9	28	1	4	10	4	-
27	7.5	4.8	8.6	84	1005.5	5	0	9	12	1	6	10	4	-
28	3.4	2.6	7.4	94	1013.5	8	8	3	10	4	4	10	4	-
29	6.4	5.6	9.1	95	1014.4	8	7	5	12	2	5	10	2	-
30	10.5	8.6	11.2	88	1003.4	6	0	9	04	2	5	10	4	-
31	5.2	5.2	8.8	100	1002.7	8	7	3	30	6	4	61	5	1.6

Godz. 19

DNI	TEMPERATURA POWIETRZA T	TEMPERATURA PUNKTU ROSY T_d	PRĘŻNOŚĆ PARY WODNEJ e	WILGOTNOŚĆ WZGLĘDNA U	CIŚNIENIE ATMOSFERYCZNE P_o	ZACHMURZENIE N	N_h	h	WIATR dd	v	WIDZIALNOŚĆ V	POGODA ww	W	OPAD R
1	9.4	7.7	10.5	89	1019.1	8	8	6	11	4	7	01	2	-
2	8.9	7.8	10.6	93	1020.4	8	8	5	10	4	6	10	2	-
3	11.4	11.2	12.3	99	1014.7	8	8	6	10	1	5	61	2	0.6
4	13.2	11.4	13.5	89	1009.8	0	0	9	12	1	6	10	1	-
5	11.8	10.7	12.9	94	1017.7	7	7	9	25	2	6	10	8	0.7
6	11.7	9.2	11.6	84	1018.7	8	8	9	20	4	6	61	2	0.0
7	16.2	14.3	16.3	88	1017.3	5	5	9	22	2	7	03	6	0.0
8	12.6	9.0	11.5	78	1021.6	5	1	9	33	1	7	01	2	-
9	13.7	12.2	14.2	91	1013.9	7	2	9	04	1	6	10	2	-
10	17.5	13.5	15.5	78	1012.7	5	1	9	24	2	6	10	1	-
11	14.5	14.2	16.1	98	1005.6	0	0	9	09	3	4	10	0	-
12	16.0	12.3	14.3	79	996.3	1	0	9	13	2	6	10	1	-
13	12.2	12.0	14.0	99	994.9	5	3	3	04	4	4	10	1	-
14	13.6	11.4	13.5	85	1002.5	8	3	6	20	1	6	60	2	0.0
15	5.9	5.9	9.3	100	1009.9	8	7	2	10	2	5	61	6	8.6
16	3.5	3.5	7.8	100	1016.3	9	9	.	10	3	3	43	5	0.1
17	0.7	0.2	6.2	96	1013.7	8	7	3	13	7	5	61	5	1.4
18	5.3	4.3	8.3	93	1014.2	8	5	5	12	4	6	10	6	0.8
19	8.1	7.0	10.0	92	1013.8	8	8	6	14	3	6	10	2	-
20	7.8	6.4	9.6	91	1017.0	0	0	9	12	4	6	10	0	-
21	3.3	1.0	6.6	67	1021.9	1	0	9	13	4	6	10	1	-
22	6.8	5.8	9.2	94	1022.1	7	7	9	13	2	5	10	1	-
23	8.5	7.4	10.3	93	1015.2	4	0	9	11	4	6	10	1	-
24	7.4	4.4	8.4	82	1012.4	7	0	9	34	1	6	10	2	-
25	7.3	5.1	8.8	87	1011.2	0	0	9	04	2	5	10	0	-
26	4.2	3.4	7.8	94	1006.7	0	0	9	09	1	4	10	0	-
27	8.1	6.2	9.5	85	1006.7	2	0	9	11	3	5	10	1	-
28	3.3	2.6	7.3	95	1014.5	2	0	9	12	5	5	10	1	-
29	6.2	6.1	9.4	96	1012.6	5	0	9	14	1	5	10	1	-
30	6.9	6.7	9.8	99	1006.4	0	0	9	01	3	4	10	1	-
31	3.6	2.9	7.3	92	1007.1	8	8	9	27	3	7	03	6	0.4

Godz. 01

DNI	TEMPERATURA POWIETRZA T	TEMPERATURA PUNKTU ROSY T_d	PRĘŻNOŚĆ PARY WODNEJ e	WILGOTNOŚĆ WZGLĘDNA U	CIŚNIENIE ATMOSFERYCZNE P_0	ZACHMURZENIE N	N_h	h	WIATR dd	v	WIDZIALNOŚĆ V	POGODA ww	W	OPAD R
1	8.2	6.7	9.8	90	1022.1	8	8	4	06	3	6	10	5	0.0
2	8.8	6.9	9.5	87	1019.5	8	8	6	07	2	6	10	2	-
3	9.1	8.0	10.7	93	1019.9	8	8	5	07	3	6	10	2	-
4	11.6	11.4	13.5	99	1011.8	9	9	.	35	1	3	47	5	0.5
5	10.4	10.4	12.6	100	1009.4	9	9	.	07	1	1	45	0	-
6	6.1	6.1	9.4	100	1020.6	0	0	9	21	2	1	46	5	0.0
7	12.3	9.0	11.5	81	1018.6	5	7	7	18	3	6	10	6	0.0
8	14.7	12.8	14.8	89	1015.7	7	7	5	22	3	6	10	1	-
9	4.4	4.4	8.4	100	1020.3	2	2	9	07	1	5	10	0	-
10	9.2	9.0	11.5	97	1014.6	7	7	6	01	2	5	10	1	-
11	7.9	7.9	10.6	100	1012.4	0	0	9	00	0	1	44	4	-
12	13.0	12.5	14.4	95	1002.7	9	9	.	09	2	3	47	1	-
13	10.2	10.0	12.3	97	994.4	0	0	9	08	1	5	10	0	-
14	13.0	11.8	13.8	93	996.6	0	0	9	11	4	6	10	0	-
15	13.0	12.2	14.2	94	1004.2	8	9	4	11	2	5	61	6	1.4
16	5.5	5.3	8.9	93	1011.2	8	8	3	07	4	5	51	6	1.2
17	2.9	0.6	6.4	88	1015.5	8	4	3	09	5	6	51	5	0.2
18	1.1	0.2	6.2	93	1014.7	8	5	4	11	5	6	21	5	1.7
19	3.5	2.0	7.3	92	1014.3	8	8	4	08	5	6	51	6	0.0
20	3.1	2.1	7.1	92	1014.6	0	0	9	09	3	6	10	1	-
21	3.2	1.7	6.9	89	1019.2	0	0	9	09	4	6	10	0	-
22	0.1	- 0.5	5.9	96	1022.7	8	8	4	10	2	6	10	1	-
23	3.7	3.0	7.6	95	1021.3	8	8	4	09	2	5	10	2	-
24	5.0	4.3	8.3	95	1014.9	0	0	9	10	4	5	10	0	-
25	3.0	2.1	7.1	94	1011.7	0	0	9	14	2	6	10	5	-
26	1.6	1.6	6.9	100	1009.9	0	0	9	10	2	5	10	3	-
27	3.5	3.0	7.6	97	1005.4	0	0	9	10	2	6	10	1	-
28	4.0	3.2	7.7	94	1008.6	0	0	9	08	3	5	10	0	-
29	5.0	3.4	7.8	90	1015.7	0	0	9	09	3	6	10	1	-
30	2.1	2.1	7.1	100	1011.2	0	0	9	03	1	2	46	4	-
31	9.1	8.5	11.1	95	994.9	8	7	4	06	2	5	60	1	0.0

Godz. 07

DNI	TEMPERATURA POWIETRZA T	TEMPERATURA PUNKTU ROSY T_d	PRĘŻNOŚĆ PARY WODNEJ e	WILGOTNOŚĆ WZGLĘDNA U	CIŚNIENIE ATMOSFERYCZNE P_0	ZACHMURZENIE N	N_h	h	WIATR dd	v	WIDZIALNOŚĆ V	POGODA ww	W	OPAD R
1	8.1	7.0	10.0	92	1021.4	8	7	3	07	3	6	10	2	-
2	8.5	7.4	10.3	93	1019.0	8	8	5	07	3	6	10	5	0.0
3	9.1	8.7	11.2	97	1017.9	8	8	4	09	2	4	10	2	-
4	12.0	12.0	14.0	100	1011.5	9	9	.	27	2	2	47	5	0.1
5	11.5	11.3	13.4	100	1010.2	8	8	1	10	2	4	10	4	-
6	4.0	4.0	8.1	100	1022.1	9	9	.	18	1	2	42	4	-
7	13.4	11.4	13.5	87	1018.3	8	8	7	21	2	6	10	2	-
8	12.2	9.9	12.2	85	1020.1	3	1	6	28	3	8	03	1	-
9	9.0	8.2	10.9	95	1017.3	7	7	7	10	1	6	10	1	-
10	10.7	10.5	12.7	99	1014.7	7	7	6	17	1	4	10	2	-
11	7.6	7.6	10.4	100	1011.5	9	9	.	00	0	1	47	4	-
12	11.9	10.9	13.0	94	1000.0	7	7	6	05	3	5	10	4	-
13	7.1	6.9	9.9	99	993.9	2	0	9	10	1	4	10	0	-
14	11.5	9.9	12.2	90	998.3	8	1	6	10	2	6	10	1	-
15	8.7	8.1	10.8	95	1006.1	8	6	2	08	6	5	53	9	20.2
16	5.1	5.1	8.8	100	1013.2	8	8	3	08	3	5	20	5	0.0
17	1.3	0.4	6.3	93	1014.0	8	4	3	08	8	6	61	6	4.5
18	2.0	0.6	6.4	90	1015.1	8	5	6	11	4	6	10	2	-
19	3.6	2.5	7.5	94	1014.4	8	8	5	11	4	6	10	6	0.2
20	1.1	0.6	6.4	95	1015.9	1	1	9	10	3	6	10	0	-
21	- 0.5	- 1.4	5.5	93	1020.9	6	0	9	12	1	6	10	1	-
22	- 1.4	- 1.4	5.5	100	1023.2	9	9	.	00	0	1	45	2	-
23	3.1	2.6	7.4	97	1019.9	3	0	9	09	3	4	10	1	-
24	2.0	1.5	6.8	96	1013.8	2	1	9	09	2	5	10	0	-
25	2.3	1.5	6.8	95	1010.9	8	1	9	12	3	5	10	1	-
26	0.9	0.6	6.4	98	1008.4	0	0	9	09	2	5	10	0	-
27	2.5	2.0	7.0	96	1005.2	3	1	9	09	3	5	10	0	-
28	1.4	0.9	6.5	95	1011.7	4	1	2	08	5	4	10	0	-
29	5.0	4.3	8.3	95	1015.3	8	8	4	09	4	5	10	1	-
30	4.5	4.5	8.4	100	1007.1	7	7	6	08	1	4	10	4	-
31	7.4	7.2	10.1	99	990.1	8	6	2	30	6	4	65	6	10.8

Godz. 13

DNI	TEMPERATURA POWIETRZA T	TEMPERATURA PUNKTU ROSY T_d	PRĘŻNOŚĆ PARY WODNEJ e	WILGOTNOŚĆ WZGLĘDNA U	CIŚNIENIE ATMOSFERYCZNE P_0	ZACHMURZENIE N	N_h	h	WIATR dd	v	WIDZIALNOŚĆ V	POGODA ww	W	OPAD R
1	10.8	7.8	10.6	82	1020.3	7	7	5	08	6	6	10	2	-
2	10.7	8.1	10.8	83	1019.6	8	8	4	08	6	6	10	2	-
3	12.8	11.0	13.1	89	1016.0	8	8	5	07	4	5	10	2	-
4	14.9	13.2	15.2	90	1010.8	7	7	2	25	1	5	10	4	-
5	14.6	12.6	14.6	88	1013.0	8	8	4	27	4	5	10	4	-
6	15.6	8.4	11.0	62	1020.7	8	0	9	17	5	7	02	4	-
7	17.1	14.3	16.3	84	1018.1	8	1	6	24	2	6	10	5	0.4
8	16.3	10.0	12.3	67	1020.7	6	4	6	28	5	8	03	1	-
9	18.8	12.7	14.7	65	1013.3	8	1	9	11	2	6	10	2	-
10	21.0	15.6	17.7	71	1013.9	6	0	9	18	1	6	10	2	-
11	21.3	13.8	15.8	63	1008.3	0	0	9	10	3	6	05	4	-
12	19.6	13.2	15.2	67	997.1	1	0	9	15	3	6	10	1	-
13	19.8	14.8	16.8	73	992.9	2	0	9	04	3	6	10	0	-
14	21.0	13.9	15.0	61	999.9	7	1	6	11	3	6	05	8	0.0
15	7.5	7.1	10.1	97	1007.4	8	6	2	06	5	5	61	5	19.4
16	5.8	4.6	8.5	92	1015.1	8	8	4	09	5	7	03	2	-
17	1.0	0.2	6.2	94	1016.4	8	5	2	07	7	6	51	5	2.6
18	5.8	3.8	8.0	87	1010.0	8	2	4	09	5	6	51	2	0.0
19	8.6	4.6	8.5	75	1013.7	7	1	2	12	3	6	10	2	-
20	11.8	6.8	9.9	71	1016.2	4	3	6	14	5	6	10	0	-
21	5.7	2.1	7.1	79	1021.1	6	0	9	09	4	6	10	2	-
22	4.0	2.1	7.1	83	1022.5	7	2	2	09	3	4	10	4	-
23	13.0	8.1	10.8	71	1017.3	3	0	9	11	5	6	10	1	-
24	12.0	5.9	9.3	67	1012.7	5	0	9	11	5	6	10	1	-
25	12.1	5.9	9.3	66	1010.8	2	0	9	18	4	6	05	1	-
26	9.3	5.6	9.1	73	1007.2	1	0	9	21	2	6	10	0	-
27	10.9	5.9	9.3	72	1005.1	7	1	9	12	2	6	10	1	-
28	5.6	3.4	7.0	86	1013.6	4	4	4	09	7	6	10	1	-
29	13.2	6.7	9.8	79	1012.7	1	0	9	12	3	5	10	1	-
30	14.6	10.4	12.6	75	1002.6	2	0	9	02	2	6	10	1	-
31	7.8	7.1	10.1	94	999.6	8	6	2	29	5	5	61	6	4.5

Godz. 19

DNI	TEMPERATURA POWIETRZA T	TEMPERATURA PUNKTU ROSY T_d	PRĘŻNOŚĆ PARY WODNEJ e	WILGOTNOŚĆ WZGLĘDNA U	CIŚNIENIE ATMOSFERYCZNE P_0	ZACHMURZENIE N	N_h	h	WIATR dd	v	WIDZIALNOŚĆ V	POGODA ww	W	OPAD R
1	10.0	7.5	10.6	85	1019.3	8	8	6	09	4	6	10	2	-
2	9.3	7.3	10.2	88	1020.7	8	8	5	10	5	6	10	2	-
3	17.7	12.3	14.3	93	1014.0	8	8	5	03	1	5	61	2	0.3
4	11.8	11.4	13.5	97	1009.6	0	0	9	07	1	4	10	1	-
5	12.0	11.4	13.5	95	1017.2	8	8	6	27	3	6	50	8	1.8
6	12.7	10.3	12.5	85	1015.6	8	8	9	17	4	6	10	2	-
7	15.0	13.6	15.6	89	1016.8	1	1	9	18	1	6	10	6	0.0
8	9.9	8.8	11.3	93	1020.0	2	0	9	26	1	7	01	1	-
9	13.5	11.8	13.8	89	1013.0	7	7	9	04	1	5	10	2	-
10	15.2	13.9	15.9	92	1012.3	1	0	9	19	1	5	10	1	-
11	14.5	13.5	15.5	94	1005.6	0	0	9	07	6	4	10	0	-
12	12.2	11.9	13.9	97	997.0	0	0	9	09	2	5	10	1	-
13	15.3	14.2	16.2	93	994.1	0	0	9	03	5	5	10	1	-
14	15.7	13.8	15.8	88	1002.6	5	3	7	06	2	5	10	2	-
15	6.0	5.5	9.1	97	1009.4	8	7	2	06	5	5	63	5	7.6
16	3.6	2.9	7.5	95	1017.0	8	5	3	08	5	6	51	6	0.4
17	1.6	0.0	6.5	94	1014.5	8	4	2	11	3	5	61	6	2.5
18	5.0	3.0	7.6	87	1015.1	8	1	4	10	5	6	10	5	0.0
19	5.6	3.4	7.6	85	1014.6	8	8	6	10	5	6	10	1	-
20	7.1	5.0	8.7	85	1018.0	2	0	9	09	5	6	10	1	-
21	1.4	0.0	6.1	93	1022.3	0	0	9	09	2	6	10	1	-
22	3.2	2.1	7.1	92	1022.5	7	7	6	12	3	5	10	1	-
23	8.2	6.4	9.6	88	1015.9	0	0	9	08	4	5	10	1	-
24	6.3	5.9	8.1	85	1012.4	0	0	9	12	2	6	10	1	-
25	3.1	2.6	7.4	97	1010.5	0	0	9	06	1	5	10	0	-
26	3.5	3.3	7.7	99	1005.9	8	0	9	04	3	5	10	1	-
27	8.0	5.6	9.1	84	1006.6	2	0	9	09	2	5	10	1	-
28	6.0	3.8	8.0	86	1015.2	8	8	5	11	6	6	10	1	-
29	3.6	3.1	7.6	97	1013.3	3	0	9	00	0	2	46	1	-
30	7.1	6.9	9.9	99	999.4	8	2	9	02	2	4	10	2	-
31	4.2	3.7	8.0	97	1005.9	6	4	6	25	4	6	10	6	0.4

Godz. 01

DNI	TEMPERATURA POWIETRZA T	TEMPERATURA PUNKTU ROSY T_d	PRĘŻNOŚĆ PARY WODNEJ e	WILGOTNOŚĆ WZGLĘDNA U	CIŚNIENIE ATMOSFERYCZNE P_0	ZACHMURZENIE N	N_h	h	WIATR dd	v	WIDZIALNOŚĆ V	POGODA ww	W	OPAD R
1	7.7	5.1	8.8	84	1002.3	8	8	4	09	4	6	10	2	-
2	8.1	6.7	9.8	91	1019.9	8	3	4	11	2	6	10	2	-
3	8.4	7.0	10.6	95	1020.7	5	0	4	08	6	6	10	2	-
4	12.2	11.5	13.6	95	1011.4	8	8	4	06	2	5	10	2	-
5	11.3	11.3	13.4	100	1009.5	9	9	.	03	3	1	45	1	-
6	11.3	10.6	12.8	95	1019.3	7	7	4	26	3	5	10	3	0.7
7	12.0	10.6	12.8	91	1019.9	8	8	5	19	2	6	10	6	0.0
8	14.2	12.5	14.5	93	1016.1	4	4	9	22	4	6	10	3	-
9	7.1	6.7	9.8	97	1020.6	5	5	9	19	1	6	10	1	-
10	10.4	8.9	11.4	91	1014.2	7	7	4	04	1	6	10	2	-
11	11.5	11.8	13.8	100	1011.9	0	0	9	00	0	1	46	0	-
12	13.1	12.9	14.9	99	1002.0	8	8	4	08	5	3	44	4	-
13	11.8	11.0	13.1	96	995.0	5	0	9	14	2	6	10	1	-
14	12.9	10.1	12.4	84	997.9	0	0	9	19	3	6	10	0	-
15	9.9	9.5	11.9	97	1005.3	7	7	5	07	7	6	10	2	-
16	3.8	3.3	7.7	97	1011.6	8	8	2	08	5	5	10	5	1.2
17	1.5	- 1.7	5.4	78	1016.6	8	8	4	07	6	6	10	2	-
18	0.5	- 0.9	5.7	89	1016.2	8	3	4	11	6	5	51	2	0.2
19	2.1	1.8	7.0	98	1016.5	8	8	4	18	6	6	60	2	0.5
20	1.4	- 1.2	5.6	83	1017.0	3	3	5	11	3	7	01	1	-
21	- 0.3	- 2.7	5.0	84	1020.6	0	0	9	09	3	7	02	0	-
22	- 2.7	- 3.0	4.9	97	1023.5	0	0	9	09	1	6	10	0	-
23	1.9	1.6	6.9	98	1022.3	7	7	4	09	1	6	10	1	-
24	3.8	3.1	7.6	95	1017.0	0	0	9	19	2	5	10	0	-
25	1.1	0.8	6.5	93	1013.2	0	0	9	09	2	6	10	0	-
26	3.6	2.1	7.1	89	1010.0	0	0	9	14	2	6	10	0	-
27	5.3	2.6	7.4	83	1006.3	0	0	9	14	2	6	10	0	-
28	2.5	2.0	7.0	96	1010.4	0	0	9	08	3	5	10	0	-
29	4.9	2.2	7.7	88	1016.6	8	5	4	10	4	5	10	2	-
30	5.4	4.7	8.5	95	1011.4	5	0	9	14	1	5	10	1	-
31	10.4	10.4	12.6	100	995.3	8	8	4	12	4	6	50	5	0.8

Godz. 07

DNI	TEMPERATURA POWIETRZA T	TEMPERATURA PUNKTU ROSY T_d	PRĘŻNOŚĆ PARY WODNEJ e	WILGOTNOŚĆ WZGLĘDNA U	CIŚNIENIE ATMOSFERYCZNE P_0	ZACHMURZENIE N	N_h	h	WIATR dd	v	WIDZIALNOŚĆ V	POGODA ww	W	OPAD R
1	7.0	5.3	8.9	89	1021.0	9	9	4	10	4	6	10	2	-
2	8.1	6.1	9.4	87	1019.1	8	8	4	07	3	6	10	2	-
3	9.1	6.9	11.4	93	1015.4	8	8	4	08	2	5	10	2	-
4	12.4	12.4	14.4	100	1010.7	8	0	2	27	3	3	46	6	0.0
5	11.8	11.6	13.7	99	1010.0	9	9	.	08	2	2	43	4	-
6	7.9	7.7	10.5	99	1022.1	9	9	.	26	1	1	65	1	-
7	13.7	11.1	13.2	84	1018.4	8	8	5	22	3	4	10	2	-
8	13.8	10.5	12.7	81	1016.7	6	6	5	27	3	7	03	1	-
9	7.5	7.1	10.1	97	1017.7	7	7	5	12	2	6	10	1	-
10	10.5	9.7	12.0	95	1015.2	7	7	4	14	1	6	10	2	-
11	8.1	6.1	10.8	100	1011.6	0	0	9	00	0	1	44	4	-
12	11.9	11.5	13.6	97	1001.1	8	8	3	11	3	3	42	4	-
13	10.8	10.1	12.4	95	996.0	0	0	9	12	2	5	10	1	-
14	10.1	9.3	11.7	94	1000.1	1	0	9	10	3	6	10	3	-
15	6.4	6.4	9.6	100	1007.3	8	8	5	06	7	6	10	2	-
16	3.7	2.8	7.5	94	1013.6	8	9	4	09	3	6	21	2	0.0
17	0.9	- 2.7	5.0	76	1015.0	8	8	4	09	7	7	02	2	-
18	1.0	0.5	6.3	95	1016.6	8	6	2	11	6	6	61	6	0.6
19	1.7	1.2	6.6	95	1016.2	8	8	4	09	6	6	10	5	0.3
20	- 0.5	- 1.2	5.8	93	1018.2	2	2	5	11	3	6	10	0	-
21	- 2.7	- 4.0	4.5	91	1022.0	2	0	9	04	3	6	10	0	-
22	- 3.9	- 4.1	4.5	99	1020.5	0	0	9	00	0	5	10	0	-
23	0.7	0.7	6.4	100	1021.1	7	7	4	11	1	6	10	2	-
24	1.2	0.9	6.5	98	1019.8	5	0	9	11	3	5	10	1	-
25	0.9	0.4	6.3	96	1022.5	6	0	9	12	3	6	10	1	-
26	0.8	0.0	6.1	93	1009.7	0	0	9	15	3	5	10	0	-
27	2.4	2.1	7.1	98	1006.3	6	0	9	00	0	6	10	1	-
28	1.5	1.0	6.5	96	1013.5	8	8	3	09	7	6	10	1	-
29	4.1	3.6	7.9	97	1016.2	8	8	4	10	3	5	10	2	-
30	4.2	4.2	8.2	100	1007.9	2	2	9	13	1	4	10	1	-
31	9.5	9.5	11.9	100	990.7	8	8	4	21	2	3	51	4	3.6

Godz. 13

DNI	TEMPERATURA POWIETRZA T	TEMPERATURA PUNKTU ROSY T_d	PRĘŻNOŚĆ PARY WODNEJ e	WILGOTNOŚĆ WZGLĘDNA U	CIŚNIENIE ATMOSFERYCZNE P_0	ZACHMURZENIE N	N_h	h	WIATR dd	v	WIDZIALNOŚĆ V	POGODA ww	W	OPAD R
1	9.5	7.0	10.0	84	1021.3	8	8	4	09	4	6	10	2	-
2	9.3	7.3	10.2	88	1020.4	8	8	4	06	4	6	10	2	-
3	13.3	11.3	13.4	83	1016.6	8	8	4	09	3	6	10	4	-
4	14.8	12.9	14.9	89	1010.7	8	8	4	24	2	5	10	6	-
5	14.4	13.1	15.1	92	1012.5	8	8	2	27	1	6	10	4	-
6	15.0	8.1	10.8	63	1021.5	6	3	4	18	2	6	05	4	-
7	17.5	13.7	15.7	79	1018.2	8	5	4	24	3	6	10	2	-
8	16.1	8.9	11.4	63	1020.1	6	5	5	28	5	7	01	1	-
9	15.8	11.1	13.2	73	1012.7	6	2	9	07	3	6	10	2	-
10	19.4	16.6	18.9	84	1014.3	6	2	5	25	3	6	10	1	-
11	20.4	15.0	17.0	71	1006.9	0	0	9	00	0	6	10	4	-
12	19.8	13.5	15.5	67	997.6	0	0	9	17	3	6	05	4	-
13	21.2	12.7	14.7	59	993.2	0	0	9	16	2	5	05	3	-
14	18.4	13.5	15.3	77	1001.2	6	0	9	11	3	6	10	1	-
15	5.8	5.3	8.9	97	1008.0	8	8	4	08	5	6	10	2	0.0
16	9.3	2.6	7.3	95	1016.3	8	8	4	10	7	7	02	6	0.1
17	1.3	- 2.7	5.0	75	1015.5	8	8	5	11	3	7	21	2	3.1
18	4.7	2.8	7.5	89	1016.6	8	8	4	12	4	6	10	5	0.0
19	4.5	2.3	7.2	85	1016.2	7	7	4	12	5	6	10	2	-
20	8.9	3.4	7.8	72	1010.3	6	0	9	09	6	6	05	1	-
21	4.5	- 1.7	5.4	66	1021.5	1	0	9	11	4	6	05	0	-
22	1.7	- 0.5	5.9	85	1023.8	2	3	4	19	1	6	10	4	-
23	10.7	5.9	9.3	72	1013.6	2	0	9	09	2	6	10	1	-
24	11.4	4.6	8.5	63	1014.8	3	0	9	13	4	6	05	1	-
25	13.6	2.1	7.1	45	1011.3	2	0	9	14	3	6	05	1	-
26	14.0	4.5	8.6	54	1007.1	1	0	9	18	4	5	05	0	-
27	12.9	5.2	8.9	62	1005.8	7	3	9	14	3	6	00	2	-
28	5.5	2.8	7.5	83	1014.5	7	7	4	09	6	5	10	2	-
29	13.7	5.6	9.1	60	1014.1	0	0	9	16	3	6	05	1	-
30	16.0	10.4	12.6	67	1002.7	7	0	9	13	4	6	05	1	-
31	7.0	6.3	9.6	95	996.2	8	8	2	20	6	6	21	4	3.6

Godz. 19

DNI	TEMPERATURA POWIETRZA T	TEMPERATURA PUNKTU ROSY T_d	PRĘŻNOŚĆ PARY WODNEJ e	WILGOTNOŚĆ WZGLĘDNA U	CIŚNIENIE ATMOSFERYCZNE P_0	ZACHMURZENIE N	N_h	h	WIATR dd	v	WIDZIALNOŚĆ V	POGODA ww	W	OPAD R
1	8.7	5.9	9.3	83	1020.2	8	8	4	14	3	6	10	2	-
2	8.3	6.5	9.7	83	1022.0	8	8	4	11	3	6	10	2	-
3	13.5	12.3	14.3	94	1014.2	8	8	4	09	3	6	10	2	-
4	13.2	12.4	14.4	94	1009.3	6	6	5	00	0	6	10	1	-
5	12.6	12.0	14.0	94	1016.1	8	8	3	29	3	5	50	2	0.0
6	11.9	9.6	12.1	85	1019.3	8	8	9	17	4	6	10	2	-
7	14.7	13.5	15.5	93	1017.0	0	0	9	21	2	5	10	8	0.0
8	12.6	10.1	12.4	84	1020.3	7	0	9	29	2	6	10	2	-
9	11.0	10.6	12.8	92	1012.8	6	6	9	07	2	6	10	2	-
10	15.4	14.5	16.5	93	1012.6	2	2	9	17	2	6	10	1	-
11	13.1	12.9	14.9	99	1006.8	9	9	.	08	3	1	47	3	-
12	14.6	13.1	15.1	93	996.5	0	0	9	14	2	6	10	0	-
13	16.2	12.9	14.9	80	995.2	0	0	9	14	3	6	10	0	-
14	13.2	11.6	13.7	91	1003.3	8	8	9	06	6	6	10	2	-
15	4.7	4.7	8.5	100	1009.4	8	5	2	09	5	5	55	6	9.5
16	2.0	1.2	6.7	94	1018.0	8	8	4	06	5	6	25	6	0.0
17	0.9	- 2.2	5.2	81	1015.9	8	6	5	09	8	6	50	2	0.1
18	2.6	1.7	6.9	94	1016.9	8	8	4	08	5	6	10	6	0.8
19	4.9	2.3	7.2	84	1016.4	6	6	5	11	4	6	10	2	-
20	4.7	1.8	6.8	83	1019.3	0	0	9	12	4	6	10	1	-
21	0.3	- 1.7	5.4	86	1023.4	0	0	9	14	3	6	10	0	-
22	2.3	0.8	6.5	93	1023.4	8	8	4	00	0	6	10	2	-
23	6.8	5.5	9.0	91	1017.6	0	0	9	10	3	6	10	1	-
24	5.7	4.6	8.5	93	1013.6	0	0	9	16	3	5	10	2	-
25	5.9	3.4	7.8	85	1011.5	0	0	9	09	3	6	10	0	-
26	8.1	2.5	7.3	67	1006.4	0	0	9	13	4	6	05	1	-
27	6.4	4.3	8.3	85	1007.6	1	0	9	07	2	6	10	1	-
28	6.1	3.6	7.9	84	1016.0	8	8	4	08	6	5	10	2	-
29	8.5	7.4	10.3	93	1013.3	0	0	9	20	1	6	10	1	-
30	13.2	9.0	11.5	75	999.5	8	8	4	16	1	6	10	2	-
31	4.9	3.4	7.8	93	1004.5	8	8	3	28	7	6	10	6	0.7

Godz. 01

DNI	TEMPERATURA POWIETRZA T	TEMPERATURA PUNKTU ROSY T_d	PREŻNOŚĆ PARY WODNEJ e	WILGOTNOŚĆ WZGLĘDNA U	CIŚNIENIE ATMOSFERYCZNE P_0	ZACHMURZENIE N	N_h	h	WIATR dd	v	WIDZIALNOŚĆ V	POGODA ww	W	OPAD R
1	6.1	4.4	8.4	89	1024.1	4	0	9	09	3	6	10	1	-
2	7.9	5.9	9.3	87	1020.0	8	8	4	09	2	6	10	2	-
3	7.8	7.1	10.1	94	1019.0	8	8	3	11	3	6	10	2	-
4	11.7	11.1	13.2	95	1012.8	8	8	2	10	2	5	10	2	-
5	12.3	11.4	13.5	94	1010.2	6	6	2	09	2	5	10	2	-
6	11.8	11.2	13.3	96	1019.1	8	6	2	31	3	5	60	5	0.2
7	11.9	10.5	12.5	95	1020.3	8	4	5	18	2	6	60	2	0.2
8	14.3	12.1	14.1	87	1017.2	1	1	9	22	6	6	10	1	-
9	7.5	6.8	9.9	97	1021.8	0	0	9	00	0	6	10	1	-
10	10.2	8.1	10.6	87	1015.1	8	9	5	07	3	6	10	2	-
11	11.1	10.7	12.9	97	1013.6	0	0	9	11	1	4	10	1	-
12	11.8	11.6	13.7	99	1006.3	8	8	2	14	4	2	44	4	-
13	13.4	11.2	13.3	85	997.5	5	0	9	13	1	6	10	1	-
14	12.1	11.3	13.4	94	999.5	0	0	9	12	2	7	02	0	-
15	7.2	6.5	9.7	95	1007.3	8	8	3	09	7	6	10	2	-
16	2.6	1.8	7.0	95	1013.5	8	6	2	10	8	6	51	6	16.6
17	0.7	- 3.3	4.8	74	1019.0	8	8	4	10	9	7	60	5	0.1
18	- 0.3	- 1.9	5.3	87	1018.1	8	6	2	12	9	6	61	2	0.3
19	0.3	- 1.4	5.5	89	1019.2	8	6	2	12	8	6	66	2	2.0
20	0.1	- 3.8	4.6	75	1019.0	0	0	9	11	5	7	02	0	-
21	- 0.7	- 5.0	4.2	72	1022.9	0	0	9	11	7	7	02	0	-
22	- 2.2	- 3.5	4.7	93	1024.6	0	0	9	09	3	6	10	0	-
23	0.7	- 1.2	5.6	87	1023.9	8	8	3	11	3	5	10	1	-
24	2.3	1.8	6.9	96	1019.4	0	0	9	11	4	4	10	0	-
25	0.8	0.0	6.1	94	1015.4	0	0	9	11	4	6	10	0	-
26	0.5	0.0	6.1	96	1013.5	0	0	9	10	4	6	10	0	-
27	3.2	2.1	7.1	92	1009.3	0	0	9	12	2	6	10	0	-
28	2.6	1.5	6.8	92	1011.9	0	0	9	09	6	6	10	1	-
29	4.0	1.9	7.0	86	1018.6	8	8	4	10	4	5	10	2	-
30	7.3	5.9	9.3	91	1014.0	6	0	9	13	2	5	10	1	-
31	9.6	9.2	11.6	97	997.1	8	6	3	12	2	6	61	6	5.9

Godz. 07

DNI	TEMPERATURA POWIETRZA T	TEMPERATURA PUNKTU ROSY T_d	PREŻNOŚĆ PARY WODNEJ e	WILGOTNOŚĆ WZGLĘDNA U	CIŚNIENIE ATMOSFERYCZNE P_0	ZACHMURZENIE N	N_h	h	WIATR dd	v	WIDZIALNOŚĆ V	POGODA ww	W	OPAD R
1	4.9	3.2	7.7	83	1023.7	7	7	5	10	5	7	01	1	-
2	7.3	5.1	8.6	87	1020.2	8	8	4	07	2	6	10	2	-
3	8.7	8.3	10.9	97	1020.8	8	8	2	11	5	4	10	2	-
4	10.9	10.7	12.9	99	1011.4	8	8	2	00	0	4	10	2	-
5	12.5	12.3	14.3	99	1010.3	8	9	2	09	1	4	10	4	-
6	10.1	9.7	12.0	97	1021.5	8	8	2	25	2	5	10	6	0.5
7	12.3	9.7	12.0	83	1015.2	8	6	5	22	3	6	10	5	0.0
8	15.2	12.5	14.5	84	1017.0	7	5	4	27	5	7	03	1	-
9	7.1	6.9	9.9	99	1020.1	7	7	7	00	0	5	10	1	-
10	9.7	6.2	10.9	93	1016.1	8	8	4	09	2	7	02	2	-
11	10.1	10.1	12.4	100	1012.0	9	9	*	20	1	1	45	4	-
12	11.6	11.6	13.6	100	1003.2	9	9	*	11	6	1	67	4	-
13	11.1	9.8	12.1	92	998.6	3	0	9	10	2	6	10	1	-
14	10.7	9.8	12.1	95	1001.2	1	0	9	10	1	5	10	0	-
15	4.5	3.8	8.0	94	1008.7	8	8	2	09	7	5	10	5	0.0
16	2.7	2.2	7.2	96	1016.2	8	7	2	11	8	5	61	5	3.1
17	- 0.9	- 4.7	4.3	74	1018.2	8	8	4	11	9	7	02	6	0.0
18	0.3	- 1.2	5.6	89	1019.1	8	8	4	12	8	6	24	6	1.7
19	0.7	- 2.2	5.2	81	1018.8	7	7	5	12	8	6	10	6	0.1
20	- 0.7	- 3.5	4.7	81	1019.9	5	1	9	11	6	6	10	1	-
21	- 2.2	- 4.4	4.4	85	1023.5	0	0	9	10	6	6	10	0	-
22	- 2.9	- 3.6	4.7	95	1025.0	6	4	4	09	1	4	10	1	-
23	1.4	0.6	6.4	94	1022.9	7	7	5	09	2	4	10	2	-
24	0.2	- 0.4	5.9	95	1018.9	4	0	9	12	3	4	10	0	-
25	- 0.4	- 1.0	5.7	95	1014.6	3	0	9	12	4	5	10	0	-
26	- 0.6	- 1.5	5.5	94	1011.9	0	0	9	10	3	5	10	0	-
27	0.7	- 0.2	6.0	93	1008.5	6	0	9	12	2	5	10	1	-
28	3.1	2.1	7.1	92	1014.8	2	8	3	10	8	5	10	1	-
29	4.7	3.4	7.8	91	1017.9	8	8	4	12	4	5	10	2	-
30	5.1	4.4	8.4	95	1010.0	1	1	9	11	3	5	10	1	-
31	9.7	9.0	11.5	95	992.3	8	8	4	17	2	6	10	6	3.5

Godz. 13

DNI	TEMPERATURA POWIETRZA T	TEMPERATURA PUNKTU ROSY T_d	PREŻNOŚĆ PARY WODNEJ e	WILGOTNOŚĆ WZGLĘDNA U	CIŚNIENIE ATMOSFERYCZNE P_0	ZACHMURZENIE N	N_h	h	WIATR dd	v	WIDZIALNOŚĆ V	POGODA ww	W	OPAD R
1	11.1	5.6	9.1	69	1022.4	4	2	5	11	6	7	03	1	-
2	8.5	5.5	9.0	82	1021.9	8	8	4	11	3	7	02	2	-
3	12.5	10.7	12.9	93	1019.0	8	8	2	11	6	5	10	2	-
4	14.9	13.2	15.2	93	1011.5	7	7	4	25	2	5	10	2	-
5	17.1	13.5	15.5	83	1012.1	5	5	4	10	3	6	10	2	-
6	13.5	8.2	10.9	73	1023.1	5	5	5	25	4	7	01	2	-
7	16.8	12.2	14.2	74	1019.4	8	2	5	21	6	7	03	2	-
8	16.7	7.8	10.6	55	1020.3	4	2	5	29	9	8	01	1	-
9	14.8	9.5	11.9	70	1015.8	7	3	5	12	3	7	03	2	-
10	14.3	11.1	13.2	81	1016.2	8	8	4	11	3	7	03	2	-
11	16.1	15.3	17.4	95	1010.8	0	0	9	00	0	5	10	4	-
12	21.3	12.3	14.3	57	999.3	1	1	5	17	3	7	03	4	-
13	22.2	12.2	14.2	53	995.1	0	0	9	20	4	7	02	0	-
14	17.3	12.3	14.3	72	1002.6	3	0	9	10	5	6	10	4	-
15	4.3	3.8	8.0	97	1010.4	8	8	2	09	8	4	50	5	0.0
16	1.5	1.0	6.5	96	1019.0	8	6	3	11	9	6	61	5	3.8
17	0.8	- 4.4	4.4	69	1017.8	8	5	5	10	12	7	50	2	0.0
18	2.2	- 0.2	6.0	84	1019.1	8	8	4	11	9	7	03	2	-
19	3.7	- 0.9	5.7	71	1018.6	8	8	9	11	6	6	10	2	-
20	6.1	- 0.5	5.9	63	1020.6	4	0	9	12	7	7	02	1	-
21	3.3	- 3.0	4.9	64	1023.6	0	0	9	11	7	6	05	0	-
22	1.1	- 1.4	5.5	83	1024.7	8	8	4	12	2	5	10	2	-
23	9.2	4.8	8.6	74	1020.7	0	0	9	11	4	6	10	1	-
24	8.2	2.5	7.3	68	1017.0	2	0	9	12	4	6	10	4	-
25	9.8	2.5	7.3	63	1013.9	3	0	9	12	7	6	05	1	-
26	11.7	3.0	7.6	55	1009.4	1	0	9	11	5	6	05	0	-
27	12.5	1.7	6.9	54	1007.3	7	0	9	13	1	6	05	2	-
28	6.0	2.3	7.2	76	1016.6	8	8	4	10	7	6	10	2	-
29	11.5	5.1	8.8	65	1016.1	5	0	9	13	6	7	02	2	-
30	15.7	8.6	11.2	69	1005.3	5	0	9	12	6	7	03	1	-
31	7.5	6.8	9.9	94	993.5	8	7	3	27	7	6	61	5	0.9

Godz. 19

DNI	TEMPERATURA POWIETRZA T	TEMPERATURA PUNKTU ROSY T_d	PREŻNOŚĆ PARY WODNEJ e	WILGOTNOŚĆ WZGLĘDNA U	CIŚNIENIE ATMOSFERYCZNE P_0	ZACHMURZENIE N	N_h	h	WIATR dd	v	WIDZIALNOŚĆ V	POGODA ww	W	OPAD R
1	7.3	6.1	9.4	92	1021.8	8	8	4	10	2	7	02	1	-
2	8.2	6.4	9.6	83	1022.9	8	8	4	10	2	7	02	2	-
3	12.1	10.9	13.0	92	1016.2	8	8	3	11	5	5	10	2	-
4	14.0	12.5	14.5	91	1010.1	8	8	4	36	1	5	10	2	-
5	14.6	13.4	15.4	93	1015.0	8	8	4	00	0	5	10	8	0.0
6	10.1	7.8	10.6	86	1021.7	8	0	9	14	3	6	10	1	-
7	15.9	13.8	15.8	87	1017.9	7	7	4	22	3	6	10	5	0.1
8	11.0	8.4	11.0	84	1021.0	7	0	9	25	1	7	01	1	-
9	11.6	8.9	11.4	83	1014.6	8	8	9	08	3	6	10	2	-
10	13.1	12.1	14.1	94	1014.6	6	1	9	11	3	6	10	2	-
11	12.8	12.6	14.6	99	1008.5	8	8	2	08	3	2	46	1	-
12	15.0	12.7	14.7	86	998.4	0	0	9	14	1	6	10	0	-
13	17.2	12.8	14.8	75	997.0	0	0	9	10	2	6	10	0	-
14	12.1	10.3	12.5	89	1005.2	8	5	4	10	7	6	10	1	-
15	3.4	3.2	7.7	99	1010.9	8	6	2	11	7	5	53	5	12.6
16	1.6	- 1.2	5.6	82	1019.9	8	8	5	11	9	6	10	6	2.5
17	0.7	- 4.1	4.5	71	1018.0	8	8	4	11	9	6	60	6	0.2
18	1.3	0.2	6.2	92	1019.5	8	7	3	11	9	6	60	6	1.1
19	3.5	- 1.9	5.3	67	1018.4	1	1	9	12	6	7	01	1	-
20	2.7	- 3.0	4.9	66	1021.7	2	0	9	11	5	7	01	1	-
21	- 0.4	- 3.3	4.8	82	1025.0	0	0	5	09	3	6	10	0	-
22	- 0.5	- 1.7	5.4	91	1025.0	2	2	5	11	1	6	10	1	-
23	4.7	3.9	8.1	95	1019.8	0	0	9	13	2	5	10	0	-
24	4.9	1.7	6.9	83	1015.5	0	0	9	11	5	6	10	0	-
25	4.9	2.3	7.2	83	1013.8	0	0	9	12	4	6	10	0	-
26	7.2	3.8	8.0	79	1009.0	2	0	9	11	4	6	10	1	-
27	6.3	3.8	8.0	84	1009.0	6	0	9	09	3	6	10	1	-
28	4.9	1.2	6.7	77	1017.8	8	8	4	09	7	6	10	2	-
29	9.4	5.8	9.2	79	1014.6	7	0	9	13	6	6	10	1	-
30	12.5	8.6	11.2	78	1002.2	8	8	9	12	5	6	61	2	0.0
31	5.6	5.1	8.8	97	1003.4	8	8	3	28	9	6	51	6	2.3

Godz. 01

DNI	TEMPERATURA POWIETRZA T	TEMPERATURA PUNKTU ROSY T_d	PREŻNOŚĆ PARY WODNEJ e	WILGOTNOŚĆ WZGLĘDNA U	CIŚNIENIE ATMOSFERYCZNE P_o	ZACHMURZENIE N	N_h	h	WIATR dd	v	WIDZIALNOŚĆ V	POGODA ww	W	OPAD R
1	4.1	2.1	7.1	86	1024.4	2	2	5	08	3	8	01	1	-
2	5.7	5.5	9.0	98	1020.7	2	8	4	11	1	7	02	2	-
3	7.6	7.0	10.0	96	1024.7	8	8	5	10	5	6	10	2	-
4	10.3	10.3	12.5	100	1015.3	8	8	5	14	4	3	65	2	-
5	13.7	13.2	15.1	97	1010.6	7	5	4	23	2	5	21	8	2.4
6	13.3	13.1	15.1	99	1017.0	8	8	5	01	3	5	10	2	-
7	8.9	8.9	11.4	100	1022.0	8	0	9	18	1	3	44	4	-
8	14.6	14.1	16.1	97	1017.6	7	7	5	22	3	6	10	5	0.1
9	7.9	7.2	10.2	95	1021.1	5	0	9	25	2	7	03	1	-
10	9.4	8.1	10.8	92	1015.1	8	8	4	09	3	7	02	2	-
11	9.7	9.7	12.0	100	1015.5	8	8	3	17	1	3	45	1	-
12	11.5	11.5	13.6	100	1007.9	9	9	4	09	2	1	45	4	-
13	12.7	12.3	14.3	98	1000.3	2	2	6	16	2	6	10	0	-
14	11.6	9.9	12.2	93	1001.6	0	0	9	10	1	6	10	0	-
15	4.8	4.6	8.5	98	1010.9	8	8	3	10	7	6	10	5	0.0
16	1.2	0.7	6.4	95	1015.7	8	6	2	09	0	6	61	5	2.8
17	- 2.2	- 4.7	4.3	83	1024.3	2	1	5	11	12	7	01	1	-
18	0.3	- 4.7	4.3	70	1022.9	8	8	5	12	8	7	02	1	-
19	- 0.1	- 3.8	4.6	75	1023.1	7	7	9	12	8	7	02	2	-
20	- 0.2	- 3.8	4.6	77	1022.5	2	2	6	12	6	7	01	1	-
21	- 2.7	- 4.0	4.5	91	1025.5	0	0	9	11	3	7	02	0	-
22	- 0.2	- 1.7	5.4	89	1025.2	8	8	4	12	3	6	10	2	-
23	1.7	0.9	6.5	94	1023.9	9	5	2	11	1	5	10	2	-
24	- 0.4	- 0.7	5.8	98	1021.9	0	0	9	12	1	5	10	1	-
25	0.6	- 0.2	6.0	94	1018.2	0	0	9	12	2	7	02	0	-
26	- 0.4	- 1.3	5.6	94	1016.2	0	0	9	14	4	6	10	1	-
27	0.0	- 0.9	5.7	93	1010.4	0	0	9	13	1	6	10	0	-
28	1.1	0.6	6.5	98	1013.2	8	9	3	07	5	5	10	1	-
29	3.6	3.4	7.8	98	1020.8	8	8	4	11	6	6	10	2	-
30	5.3	4.6	8.5	95	1016.7	0	0	9	18	3	6	10	0	-
31	9.2	7.3	10.2	88	1000.4	8	6	4	16	4	6	21	5	1.1

Godz. 07

DNI	TEMPERATURA POWIETRZA T	TEMPERATURA PUNKTU ROSY T_d	PREŻNOŚĆ PARY WODNEJ e	WILGOTNOŚĆ WZGLĘDNA U	CIŚNIENIE ATMOSFERYCZNE P_o	ZACHMURZENIE N	N_h	h	WIATR dd	v	WIDZIALNOŚĆ V	POGODA ww	W	OPAD R
1	1.7	0.9	6.5	96	1025.3	2	1	5	09	4	6	10	0	-
2	5.5	5.5	9.0	100	1020.6	8	9	3	04	1	5	51	2	0.0
3	7.8	7.2	10.1	95	1022.3	8	9	3	10	5	6	10	2	-
4	13.7	12.9	14.9	94	1012.0	6	3	9	18	3	6	10	5	0.3
5	12.4	11.0	13.9	95	1011.3	4	4	5	00	0	4	10	1	-
6	12.4	12.4	14.4	100	1019.6	8	8	2	00	0	3	42	2	-
7	11.0	10.8	13.0	99	1020.4	8	8	4	20	1	4	28	6	0.1
8	14.0	12.6	14.6	92	1016.7	7	7	6	24	4	6	10	1	-
9	6.9	6.7	9.8	99	1020.9	7	7	9	00	0	6	10	1	-
10	8.7	8.5	11.1	99	1015.6	8	8	4	10	1	6	10	2	-
11	9.2	9.2	11.6	100	1012.5	9	9	4	20	2	1	45	4	-
12	8.1	8.1	10.8	100	1004.0	0	0	9	12	1	4	28	4	-
13	12.5	11.9	14.0	95	999.0	5	0	9	17	2	6	10	1	-
14	9.4	9.4	11.8	100	1003.8	0	0	9	07	2	3	46	5	-
15	2.4	2.4	7.3	100	1012.3	8	8	2	08	6	3	46	2	-
16	0.0	- 0.9	5.7	94	1018.6	8	8	3	09	7	6	21	5	4.9
17	- 2.9	- 6.0	3.9	83	1024.6	7	7	9	12	9	8	02	1	-
18	0.0	- 5.0	4.2	69	1023.1	7	7	9	12	7	7	01	2	-
19	- 0.6	- 3.8	4.6	78	1022.6	7	2	5	12	7	7	03	2	-
20	- 1.8	- 3.8	4.6	85	1024.0	7	4	9	10	5	7	33	1	-
21	- 3.6	- 4.9	4.2	92	1026.1	8	9	4	11	5	6	10	1	-
22	- 1.2	- 2.4	5.1	91	1025.6	8	8	4	12	3	6	10	2	-
23	0.7	- 0.1	6.0	96	1023.6	7	7	4	13	1	4	10	2	-
24	- 2.0	- 2.3	5.2	93	1021.0	0	0	9	11	2	4	23	4	-
25	- 0.2	- 1.1	5.6	96	1018.4	8	8	4	12	3	5	10	1	-
26	- 1.2	- 2.2	5.2	93	1014.3	3	1	9	15	4	6	10	0	-
27	- 0.6	- 2.2	5.2	93	1009.6	4	0	9	13	2	5	10	0	-
28	2.4	1.9	7.0	95	1016.3	8	8	3	09	6	5	10	2	-
29	5.2	4.1	8.2	93	1020.4	8	8	4	10	5	5	10	2	-
30	7.5	6.3	9.9	95	1012.5	7	7	9	19	4	6	10	1	-
31	10.9	8.8	11.3	87	994.8	7	7	5	18	5	7	80	5	1.7

Godz. 13

DNI	TEMPERATURA POWIETRZA T	TEMPERATURA PUNKTU ROSY T_d	PREŻNOŚĆ PARY WODNEJ e	WILGOTNOŚĆ WZGLĘDNA U	CIŚNIENIE ATMOSFERYCZNE P_o	ZACHMURZENIE N	N_h	h	WIATR dd	v	WIDZIALNOŚĆ V	POGODA ww	W	OPAD R
1	7.9	4.8	8.6	81	1024.4	7	5	4	10	4	7	01	1	-
2	6.9	6.7	9.8	99	1021.4	8	8	3	06	2	5	51	2	0.0
3	10.6	9.2	11.6	91	1021.3	8	8	3	11	6	5	20	2	2.0
4	17.7	16.3	18.9	92	1011.8	8	4	4	22	4	7	80	2	0.0
5	19.6	14.2	16.2	71	1011.8	3	3	5	21	1	7	07	1	-
6	13.5	12.0	14.0	91	1021.7	8	3	4	27	2	6	10	8	0.5
7	15.7	12.0	14.0	79	1019.9	7	7	5	22	4	7	03	2	-
8	18.0	11.1	13.2	72	1018.3	7	3	5	29	7	8	21	2	-
9	15.2	9.3	11.7	69	1017.0	7	3	5	14	1	7	01	2	-
10	11.5	10.5	12.7	96	1017.4	8	8	4	00	0	6	10	2	-
11	17.5	14.3	16.3	81	1010.4	0	0	9	24	3	6	10	5	-
12	21.2	15.4	17.5	75	1001.3	0	0	9	18	4	7	02	0	-
13	22.2	16.4	18.6	73	997.4	0	0	9	22	4	8	01	2	-
14	13.2	11.6	13.7	91	1007.5	8	9	3	11	6	6	10	5	-
15	2.7	2.2	7.2	96	1012.2	8	8	3	09	7	5	10	4	-
16	0.5	- 0.9	5.7	89	1021.6	8	8	4	09	9	7	02	2	-
17	- 0.4	- 5.7	4.0	66	1023.5	8	8	9	12	9	8	02	2	-
18	1.0	- 1.7	5.4	81	1022.3	8	8	7	11	7	6	50	5	0.0
19	5.0	- 6.0	2.9	45	1021.4	7	9	9	12	7	8	03	2	-
20	5.0	- 3.0	4.9	57	1024.0	3	0	9	11	6	8	01	1	-
21	2.0	- 3.5	4.7	65	1024.9	2	1	5	09	6	7	03	1	-
22	2.2	1.2	6.7	94	1024.7	8	8	3	12	2	5	10	2	-
23	7.3	4.6	8.5	83	1022.0	7	7	5	14	4	6	10	2	-
24	7.5	3.5	7.3	71	1019.1	5	0	9	11	5	7	22	1	-
25	5.9	3.6	6.4	69	1017.7	3	0	9	11	6	7	03	1	-
26	9.6	2.8	7.5	62	1012.2	2	0	9	14	5	7	02	0	-
27	12.7	3.8	8.0	55	1007.9	7	0	5	16	1	7	02	1	-
28	4.5	1.9	7.0	84	1015.2	8	8	4	09	7	6	10	2	-
29	10.2	5.1	8.8	71	1019.3	6	0	9	14	5	7	03	1	-
30	12.6	7.7	10.5	73	1008.4	7	7	5	16	5	7	02	2	-
31	11.5	10.3	12.5	92	992.8	7	7	5	20	5	7	80	5	1.3

Godz. 19

DNI	TEMPERATURA POWIETRZA T	TEMPERATURA PUNKTU ROSY T_d	PREŻNOŚĆ PARY WODNEJ e	WILGOTNOŚĆ WZGLĘDNA U	CIŚNIENIE ATMOSFERYCZNE P_o	ZACHMURZENIE N	N_h	h	WIATR dd	v	WIDZIALNOŚĆ V	POGODA ww	W	OPAD R
1	7.6	5.6	9.1	87	1022.7	8	8	5	09	2	7	03	2	-
2	7.4	6.7	9.8	96	1023.8	8	8	3	08	4	6	10	5	0.0
3	10.1	9.5	11.9	95	1018.8	8	8	3	11	5	5	10	5	0.0
4	15.0	14.0	16.9	99	1010.8	8	8	4	17	1	6	80	3	1.4
5	15.5	15.5	17.6	100	1014.0	8	8	4	04	2	5	10	3	5.4
6	9.8	9.8	12.1	100	1022.3	0	0	9	00	0	6	10	1	-
7	14.0	12.8	14.6	95	1019.3	8	2	5	22	2	6	10	5	0.0
8	10.3	8.6	11.2	89	1020.5	1	0	9	26	2	7	02	1	-
9	11.3	9.4	11.8	89	1019.2	8	8	5	09	3	7	02	2	-
10	11.2	10.6	12.8	95	1016.6	5	8	4	16	1	6	10	2	-
11	12.1	12.1	14.1	100	1009.9	9	9	4	05	2	1	47	0	-
12	16.6	15.6	17.0	91	1000.5	0	0	9	18	2	7	02	0	-
13	17.1	13.9	15.9	81	999.2	0	0	9	17	2	7	01	1	-
14	7.5	7.3	10.2	99	1008.6	8	8	3	08	6	6	50	2	0.0
15	1.7	1.2	6.6	95	1014.0	8	8	2	02	7	5	51	2	0.0
16	0.4	- 4.7	4.3	69	1023.8	6	6	5	10	10	8	03	2	-
17	- 0.2	- 6.0	3.9	64	1023.2	0	0	9	12	7	7	01	1	-
18	1.0	- 3.5	4.8	74	1023.7	8	8	9	11	8	7	01	5	0.0
19	2.7	- 2.7	5.0	67	1021.8	5	1	5	11	7	7	01	2	-
20	0.1	- 5.0	4.2	69	1024.7	0	0	9	12	6	7	02	0	-
21	0.9	- 3.5	4.7	73	1025.4	8	8	5	11	5	7	02	1	-
22	2.0	0.0	6.1	87	1024.9	8	8	2	15	1	5	10	2	-
23	5.2	4.5	8.4	95	1021.9	8	8	4	12	2	5	10	2	-
24	4.0	0.0	6.1	75	1019.0	0	0	9	12	4	7	02	1	-
25	3.1	0.4	6.3	83	1017.1	8	0	9	12	5	7	03	1	-
26	2.4	0.6	6.4	83	1011.7	0	0	9	14	4	7	02	0	-
27	6.6	2.1	7.1	72	1010.0	5	0	9	06	3	7	02	2	-
28	3.5	0.8	6.5	82	1020.0	8	8	4	11	7	6	10	2	-
29	5.8	4.6	8.3	92	1018.2	1	0	9	15	4	6	10	1	-
30	10.7	7.3	10.2	83	1008.5	8	5	5	16	4	6	21	2	0.0
31	6.6	6.2	9.4	97	1000.0	8	5	3	28	6	6	52	3	2.4

Godz. 01

DNI	TEMPERATURA POWIETRZA T	TEMPERATURA PUNKTU ROSY T_d	PREŻNOŚĆ PARY WODNEJ e	WILGOTNOŚĆ WZGLĘDNA U	CIŚNIENIE ATMOSFERYCZNE P_o	ZACHMURZENIE N	N_h	h	WIATR dd	v	WIDZIALNOŚĆ V	POGODA ww	W	OPAD R
1	8.7	7.4	10.3	91	1021.8	8	7	3	10	6	6	10	5	0.0
2	8.9	7.4	10.3	90	1018.3	8	7	5	12	4	7	02	2	-
3	10.1	9.0	11.5	93	1019.7	8	7	4	12	4	7	02	2	-
4	13.2	12.6	14.6	95	1012.0	8	2	5	28	3	4	10	2	-
5	9.3	9.3	11.7	100	1009.4	0	0	9	11	2	2	46	4	-
6	8.6	8.6	11.2	99	1021.1	0	0	9	25	1	4	10	6	0.3
7	12.4	9.3	11.7	82	1020.0	8	8	9	24	1	8	02	2	-
8	14.8	12.8	14.8	88	1018.0	2	2	9	24	4	7	03	0	-
9	6.9	6.9	9.9	100	1020.8	5	2	7	24	1	3	42	1	-
10	12.2	11.8	13.9	98	1015.0	0	0	9	28	1	5	10	0	-
11	10.2	10.0	12.3	99	1012.1	0	0	9	00	0	3	42	6	-
12	9.9	9.9	12.2	100	1002.4	0	0	9	17	2	4	12	0	-
13	10.9	10.5	12.7	97	995.0	2	0	9	12	3	6	10	0	-
14	10.8	9.8	12.1	93	997.4	1	0	9	12	2	7	03	0	-
15	13.0	12.8	14.8	99	1003.9	8	6	4	36	1	5	29	8	10.1
16	7.5	7.3	10.2	99	1010.7	8	7	2	07	2	5	10	6	0.4
17	2.2	1.2	6.7	94	1015.2	8	7	3	10	6	6	51	6	1.5
18	1.7	1.2	6.6	96	1015.0	8	7	3	13	6	5	21	6	1.4
19	4.6	4.1	8.2	97	1014.3	8	7	2	13	5	5	51	5	0.4
20	3.7	3.2	7.7	97	1015.4	5	5	9	13	6	5	10	2	-
21	2.5	1.5	6.8	92	1019.7	3	0	9	12	2	6	10	0	-
22	1.2	0.7	6.4	96	1022.8	8	8	2	11	1	4	10	1	-
23	2.1	2.1	7.1	100	1022.2	9	9	.	00	0	0	45	4	-
24	3.2	2.7	7.4	97	1016.2	0	0	9	13	3	6	10	0	-
25	3.8	2.6	7.4	93	1012.2	0	0	9	10	1	6	10	0	-
26	5.8	1.7	6.9	74	1010.4	0	0	9	06	2	8	02	0	-
27	5.1	1.7	6.9	78	1006.2	0	0	9	18	3	8	01	1	-
28	2.4	1.6	6.9	95	1009.2	0	0	9	12	2	5	10	0	-
29	4.9	3.6	7.9	91	1016.0	8	8	3	14	7	5	10	2	-
30	5.0	4.3	8.3	95	1011.0	0	0	9	12	2	5	10	1	-
31	10.2	10.2	12.4	100	995.3	8	8	5	13	1	5	63	2	2.2

Godz. 07

DNI	TEMPERATURA POWIETRZA T	TEMPERATURA PUNKTU ROSY T_d	PREŻNOŚĆ PARY WODNEJ e	WILGOTNOŚĆ WZGLĘDNA U	CIŚNIENIE ATMOSFERYCZNE P_o	ZACHMURZENIE N	N_h	h	WIATR dd	v	WIDZIALNOŚĆ V	POGODA ww	W	OPAD R
1	8.4	7.3	10.2	93	1021.2	8	7	3	12	5	6	20	2	0.0
2	9.0	7.3	10.2	89	1018.6	8	7	4	10	4	6	10	2	-
3	10.1	9.7	12.0	97	1018.1	8	7	1	13	4	4	10	2	-
4	13.2	12.6	14.6	95	1012.1	8	8	2	30	4	5	10	2	-
5	9.7	9.7	12.0	100	1010.9	9	9	.	00	0	1	43	4	-
6	4.4	4.4	8.4	100	1022.2	3	0	9	00	0	1	44	4	-
7	13.4	10.6	12.8	83	1019.9	7	5	7	24	2	8	02	2	-
8	15.4	11.3	13.4	77	1020.0	7	3	5	31	5	7	01	1	-
9	7.6	7.2	10.1	97	1017.8	8	2	9	12	3	5	28	1	-
10	11.0	11.0	13.1	100	1015.8	1	1	9	00	0	4	28	4	-
11	6.2	6.2	9.5	100	1011.9	0	0	9	00	0	3	44	4	-
12	10.8	10.2	12.5	96	1000.5	3	2	5	13	4	5	10	1	-
13	9.4	9.0	11.5	97	994.1	1	1	9	12	1	5	11	0	-
14	11.4	9.9	12.2	91	999.2	6	6	9	13	3	6	10	1	-
15	11.2	11.0	13.1	99	1005.0	8	7	2	09	3	4	50	9	7.0
16	6.7	6.5	9.7	99	1012.7	8	8	2	08	2	5	10	5	0.2
17	1.4	0.4	6.3	93	1019.8	8	6	3	11	7	6	51	5	4.8
18	2.7	2.2	7.2	95	1015.5	8	8	2	12	6	5	10	2	-
19	4.9	4.0	8.1	94	1014.5	8	7	2	12	4	5	11	5	0.2
20	3.5	2.8	7.4	95	1016.5	5	4	9	13	7	4	10	1	-
21	- 0.6	- 1.5	5.5	94	1021.1	5	0	9	12	3	5	11	1	-
22	1.3	1.3	6.7	100	1023.6	9	9	.	12	1	2	43	4	-
23	- 0.6	- 0.6	5.8	100	1021.0	7	7	0	00	0	1	44	4	-
24	1.6	1.3	6.7	98	1015.3	2	0	9	13	5	5	10	0	-
25	5.1	3.6	7.9	90	1011.7	4	2	9	13	4	5	10	0	-
26	1.5	0.6	6.4	93	1009.4	2	1	9	10	1	6	11	0	-
27	2.3	0.8	6.5	90	1006.0	6	1	9	14	1	6	10	1	-
28	0.9	0.0	6.1	93	1011.8	2	0	9	11	2	4	10	0	-
29	4.4	3.9	8.1	97	1015.6	8	8	1	13	4	4	11	2	-
30	0.8	0.8	6.5	100	1007.6	1	1	9	12	1	1	46	0	-
31	6.6	6.2	9.4	97	992.5	8	7	2	29	7	5	61	5	5.4

Godz. 13

DNI	T	T_d	e	U	P_o	N	N_h	h	dd	v	V	ww	W	R
1	11.2	7.7	10.5	79	1020.1	7	7	4	13	5	7	01	2	-
2	11.6	8.9	11.4	83	1019.4	8	8	4	11	4	6	10	2	-
3	15.4	12.3	14.3	82	1015.7	7	7	9	12	4	5	10	2	-
4	15.6	13.3	15.3	86	1010.9	7	7	6	16	1	6	10	2	-
5	15.4	12.9	14.9	85	1012.5	8	7	4	31	6	7	01	4	-
6	16.3	9.7	12.0	65	1021.6	2	1	5	14	3	7	02	4	-
7	19.3	13.9	15.9	71	1019.0	7	7	9	23	4	8	02	6	0.0
8	18.1	9.2	11.6	56	1021.7	5	3	6	29	6	8	03	1	-
9	21.2	14.2	16.2	64	1013.0	7	0	9	17	4	7	02	1	-
10	21.5	15.0	17.0	65	1014.6	7	0	9	24	2	7	01	1	-
11	20.6	13.5	15.5	63	1008.9	0	0	9	12	3	6	10	4	-
12	20.5	12.4	14.4	60	997.9	0	0	9	18	1	7	02	0	-
13	21.8	13.9	15.9	61	993.0	1	0	9	14	3	8	01	0	-
14	18.9	13.7	15.7	72	1000.4	7	7	9	12	3	6	10	8	0.1
15	9.1	8.7	11.2	97	1006.5	8	7	2	08	4	5	65	5	8.1
16	6.7	5.5	9.0	92	1014.4	8	8	3	09	4	7	21	5	0.2
17	1.9	0.8	6.5	92	1014.0	8	6	3	11	6	5	50	6	2.4
18	6.2	5.0	8.7	92	1015.1	8	7	3	12	5	5	21	2	0.0
19	10.1	6.0	9.4	76	1013.9	2	1	5	13	6	6	10	1	-
20	11.1	5.6	9.1	69	1016.7	5	2	5	13	7	6	10	1	-
21	4.1	1.7	6.9	85	1021.3	4	1	9	16	4	5	10	1	-
22	5.1	4.3	8.3	95	1023.2	7	7	3	12	3	5	10	4	-
23	10.6	7.5	10.4	82	1018.0	2	0	9	12	5	6	10	4	-
24	10.9	4.1	8.2	63	1013.5	3	0	9	13	5	7	02	5	-
25	13.0	4.8	8.6	58	1010.7	3	1	9	15	6	7	02	0	-
26	14.2	7.4	10.3	63	1007.2	2	0	9	12	4	7	01	1	-
27	13.5	4.6	8.5	55	1005.2	6	0	9	12	4	7	01	2	-
28	5.6	2.8	7.5	82	1013.5	1	0	9	10	8	5	10	0	-
29	11.4	7.3	10.2	75	1013.9	0	0	9	14	4	6	10	1	-
30	15.5	9.2	11.6	66	1002.9	4	0	9	15	5	7	01	4	-
31	7.6	7.0	10.0	98	1000.4	8	5	2	30	8	5	51	6	4.3

Godz. 19

DNI	T	T_d	e	U	P_o	N	N_h	h	dd	v	V	ww	W	R
1	9.3	6.5	9.7	83	1019.3	6	7	5	11	4	7	02	2	-
2	13.8	8.8	11.3	87	1020.7	8	8	4	09	4	6	10	2	-
3	15.4	14.1	16.1	92	1013.5	7	5	6	24	1	5	10	2	-
4	12.5	12.3	14.3	99	1009.6	0	0	9	00	0	4	28	1	-
5	11.6	11.2	13.3	98	1017.9	8	7	2	29	4	6	51	6	1.9
6	11.0	8.4	11.0	84	1020.3	8	8	9	18	2	8	03	1	-
7	13.7	12.9	14.3	92	1018.3	0	0	9	23	1	8	01	1	-
8	11.4	7.7	10.5	78	1021.6	4	0	9	00	0	8	01	1	-
9	14.6	13.5	15.8	94	1013.0	3	0	9	25	2	5	10	1	-
10	14.6	13.8	15.8	93	1019.4	5	0	9	16	2	6	10	1	-
11	15.7	13.1	15.1	83	1005.4	0	0	9	10	4	6	10	0	-
12	15.4	12.5	14.5	83	996.6	0	0	9	16	3	7	01	1	-
13	16.1	12.6	14.6	80	994.6	0	0	9	15	3	7	01	0	-
14	14.8	14.0	16.0	95	1002.6	8	4	6	29	1	6	21	2	0.6
15	7.8	7.2	10.1	96	1008.7	8	7	2	06	3	5	51	6	10.1
16	4.5	3.4	7.8	93	1016.0	8	7	2	08	5	7	60	6	2.3
17	2.1	1.3	6.7	95	1014.3	8	7	3	12	6	6	51	5	1.5
18	5.4	4.4	8.4	93	1015.2	8	8	2	11	5	6	10	2	-
19	8.3	5.9	9.2	84	1014.8	8	8	6	15	5	5	10	1	-
20	6.2	4.5	8.6	90	1018.3	4	0	9	11	3	6	10	1	-
21	- 0.2	- 0.5	5.9	93	1023.2	0	0	9	14	3	4	11	3	-
22	2.4	2.1	7.1	95	1023.4	0	0	9	11	1	4	10	1	-
23	7.4	6.2	9.5	92	1016.1	2	0	9	12	5	6	10	0	-
24	3.9	3.0	7.6	94	1013.2	0	0	9	14	2	6	10	1	-
25	5.9	2.1	7.1	75	1010.7	0	0	9	19	3	7	02	0	-
26	11.1	3.6	7.9	63	1006.2	3	0	9	18	5	6	05	1	-
27	7.1	3.2	7.7	76	1006.4	0	0	9	13	2	6	10	1	-
28	4.4	2.8	7.5	90	1015.7	8	8	4	12	7	5	10	1	-
29	6.2	5.5	9.0	95	1013.9	4	2	9	27	1	5	10	1	-
30	11.6	8.2	10.9	83	999.5	7	7	9	17	2	7	02	1	-
31	4.8	3.6	7.9	91	1007.3	7	7	6	28	5	7	01	5	0.4

Godz. 01

DNI	TEMPERATURA POWIETRZA T	TEMPERATURA PUNKTU ROSY T_d	PRĘŻNOŚĆ PARY WODNEJ e	WILGOTNOŚĆ WZGLĘDNA U	CIŚNIENIE ATMOSFERYCZNE P_o	ZACHMURZENIE N	N_h	h	WIATR dd	v	WIDZIALNOŚĆ V	POGODA ww	W	OPAD R
1	8.3	7.7	10.5	95	1020.0	8	8	2	06	2	4	50	5	0.0
2	7.0	6.6	9.7	97	1017.2	8	7	4	00	0	5	10	2	-
3	7.5	7.6	10.4	99	1015.7	0	0	9	12	1	4	10	1	-
4	12.5	12.3	14.3	99	1013.0	9	9	.	00	0	2	45	6	0.0
5	6.4	6.4	9.6	103	1010.6	9	9	.	00	0	2	45	4	-
6	4.4	4.4	8.4	103	1021.9	9	9	.	12	1	2	47	4	0.0
7	13.7	8.6	11.2	71	1019.4	7	2	6	24	4	8	02	2	-
8	14.1	11.1	13.2	82	1018.4	3	3	9	15	3	8	02	0	-
9	5.0	4.8	8.6	98	1020.7	9	9	.	12	1	2	45	4	-
10	8.8	8.6	11.2	99	1016.2	0	0	9	00	0	5	10	1	-
11	6.3	6.3	9.5	103	1014.8	0	0	9	13	1	3	46	4	-
12	8.3	7.7	10.5	95	1003.1	0	0	9	00	0	5	11	3	-
13	12.7	7.5	10.4	73	995.2	0	0	9	00	0	6	10	0	-
14	18.3	10.6	12.8	61	995.8	6	4	5	17	5	7	01	1	-
15	11.0	11.0	13.1	103	1004.7	8	8	4	00	0	5	53	6	12.3
16	9.2	8.6	11.2	96	1010.0	8	8	4	21	1	5	10	6	0.0
17	2.3	1.5	6.8	95	1013.4	8	7	1	10	5	5	63	5	3.2
18	5.4	4.9	8.7	97	1011.3	8	7	4	07	9	5	10	5	1.1
19	6.7	3.9	8.1	83	1012.1	5	5	5	11	8	5	10	2	-
20	4.7	2.6	7.4	86	1013.3	0	0	9	14	2	6	10	1	-
21	4.6	2.1	7.1	84	1017.7	3	0	9	00	0	6	10	0	-
22	- 0.8	- 1.4	5.5	95	1022.2	9	9	.	00	0	1	45	4	-
23	1.3	0.5	6.3	94	1021.6	0	0	9	15	2	4	10	1	-
24	3.6	1.2	6.7	85	1014.7	0	0	9	04	1	6	10	0	-
25	0.2	- 0.4	5.9	95	1012.6	0	0	9	31	1	6	10	0	-
26	- 1.7	- 1.7	5.4	103	1011.6	0	0	9	00	0	1	44	4	-
27	1.9	0.8	6.5	92	1006.5	0	0	9	15	2	5	10	0	-
28	- 1.0	- 1.9	5.3	94	1008.6	0	0	9	00	0	7	02	0	-
29	6.1	3.6	7.9	84	1013.3	0	0	9	07	3	5	10	0	-
30	7.3	5.6	9.1	89	1010.4	0	0	9	11	3	5	10	1	-
31	6.6	5.9	9.3	95	996.4	8	8	5	28	4	5	51	2	0.6

Godz. 07

DNI	TEMPERATURA POWIETRZA T	TEMPERATURA PUNKTU ROSY T_d	PRĘŻNOŚĆ PARY WODNEJ e	WILGOTNOŚĆ WZGLĘDNA U	CIŚNIENIE ATMOSFERYCZNE P_o	ZACHMURZENIE N	N_h	h	WIATR dd	v	WIDZIALNOŚĆ V	POGODA ww	W	OPAD R
1	8.2	7.1	10.1	93	1018.9	6	6	4	07	5	6	10	5	0.0
2	7.9	7.7	10.5	99	1017.5	8	8	1	00	0	3	50	6	0.0
3	7.8	7.6	10.4	99	1017.3	9	9	.	14	1	1	45	4	-
4	12.2	12.0	14.0	99	1012.5	8	7	1	13	2	4	61	4	0.1
5	7.1	6.9	9.9	99	1011.8	8	8	4	00	0	4	28	4	0.0
6	3.5	3.3	7.7	98	1023.5	9	9	.	11	1	2	45	6	0.3
7	12.1	10.1	12.4	88	1020.0	7	1	6	35	1	8	02	2	-
8	14.1	11.1	13.2	82	1020.4	7	7	5	31	4	6	10	5	0.0
9	3.4	3.4	7.8	103	1018.4	9	9	.	00	0	2	45	4	-
10	6.5	6.5	9.7	103	1016.9	0	0	9	00	0	2	44	4	-
11	3.7	3.7	8.0	103	1013.4	0	0	9	03	1	2	44	4	0.0
12	4.9	4.7	8.5	98	1001.6	0	0	9	00	0	1	44	0	-
13	4.6	4.6	8.5	103	995.3	2	0	9	00	0	2	46	0	-
14	15.9	11.3	13.4	76	992.3	7	4	5	09	5	6	10	1	-
15	15.4	10.0	12.3	97	1005.2	8	8	4	00	0	5	21	6	4.2
16	8.3	7.9	10.6	97	1012.2	8	4	2	29	1	4	21	5	1.8
17	0.7	- 0.1	6.0	96	1011.7	8	7	4	03	6	6	61	6	3.5
18	6.3	5.8	8.0	86	1012.2	5	4	5	12	7	6	10	2	-
19	6.6	4.1	8.2	84	1012.3	6	6	5	09	8	6	10	1	-
20	0.8	0.0	6.1	93	1014.9	2	1	5	34	1	6	10	0	-
21	0.0	- 0.6	5.9	96	1020.1	5	0	9	13	1	6	11	1	-
22	1.2	1.2	6.7	100	1022.8	8	7	5	10	1	4	28	4	-
23	- 0.7	- 1.0	5.7	93	1020.0	0	0	9	15	1	2	44	4	-
24	0.9	- 0.9	5.7	88	1013.7	2	1	5	13	1	6	10	0	-
25	- 1.3	- 1.9	5.3	95	1012.2	3	2	9	15	1	3	45	0	-
26	- 3.5	- 3.9	4.6	97	1010.1	9	9	.	00	0	2	43	4	-
27	2.1	- 0.2	6.0	86	1005.6	4	3	9	06	2	8	03	0	-
28	6.7	1.5	6.8	70	1009.2	1	0	9	07	5	8	02	0	-
29	9.2	5.5	9.0	77	1012.9	7	7	5	12	8	5	10	1	-
30	1.6	1.6	6.9	100	1007.6	2	2	5	00	0	2	46	0	-
31	4.6	3.8	8.0	94	996.8	8	7	3	28	4	5	63	6	16.3

Godz. 13

DNI	TEMPERATURA POWIETRZA T	TEMPERATURA PUNKTU ROSY T_d	PRĘŻNOŚĆ PARY WODNEJ e	WILGOTNOŚĆ WZGLĘDNA U	CIŚNIENIE ATMOSFERYCZNE P_o	ZACHMURZENIE N	N_h	h	WIATR dd	v	WIDZIALNOŚĆ V	POGODA ww	W	OPAD R
1	10.3	7.8	10.6	84	1015.0	7	6	4	09	7	6	10	2	-
2	12.1	10.1	12.4	83	1017.0	7	3	6	06	5	5	10	5	0.0
3	17.8	14.3	16.3	79	1013.5	6	4	5	29	2	6	10	4	-
4	17.2	12.0	14.0	71	1010.6	7	7	5	04	1	7	01	6	0.0
5	11.9	11.2	13.3	95	1014.3	8	7	4	27	2	6	60	2	0.2
6	15.2	6.5	9.7	57	1020.1	7	1	5	20	4	8	03	4	-
7	18.1	12.6	14.8	71	1019.0	7	4	6	24	4	8	02	2	-
8	16.9	9.2	11.6	63	1021.2	6	1	6	23	4	8	03	1	-
9	21.7	12.4	14.4	55	1012.6	7	0	9	29	5	8	02	4	-
10	21.1	13.9	15.9	63	1012.9	7	1	6	36	2	7	01	4	-
11	22.4	11.1	13.2	48	1007.4	1	0	9	11	7	8	02	4	-
12	20.7	12.6	14.6	63	997.3	0	0	9	00	0	6	00	4	-
13	23.1	11.8	13.8	49	991.8	4	0	9	12	3	8	01	4	-
14	16.6	12.8	14.8	79	1000.4	7	6	5	14	4	6	15	2	-
15	11.5	9.9	12.2	93	1005.9	8	5	3	00	0	5	63	2	0.8
16	8.0	7.1	10.1	94	1013.5	8	6	1	07	3	5	21	6	0.1
17	2.0	1.0	6.6	94	1011.3	8	6	4	07	6	6	50	6	2.2
18	7.6	3.9	8.1	75	1012.7	7	5	5	13	9	7	02	2	-
19	7.9	4.3	8.3	75	1012.1	4	4	5	13	8	6	10	6	0.0
20	11.8	4.4	8.4	65	1014.5	3	1	5	12	4	7	02	0	-
21	11.0	4.4	8.4	64	1018.3	4	1	6	21	2	7	01	1	-
22	11.5	6.4	9.6	71	1020.9	3	2	5	03	1	6	05	1	-
23	15.6	5.0	8.7	49	1014.6	3	0	9	10	5	8	02	4	-
24	12.6	2.3	7.2	45	1010.9	6	6	9	11	5	7	03	1	-
25	12.1	4.3	8.3	59	1010.0	0	0	9	00	0	6	05	4	-
26	13.4	5.6	9.1	63	1006.1	3	0	9	27	1	6	05	4	-
27	14.1	5.0	8.7	54	1003.1	6	3	9	11	2	6	05	1	-
28	13.7	4.3	8.3	53	1009.2	1	0	9	08	7	7	02	0	-
29	12.2	7.0	10.0	73	1013.1	2	0	9	27	2	6	05	1	-
30	14.9	8.2	10.9	64	1002.4	7	2	5	12	7	6	05	4	-
31	5.0	4.8	8.6	95	1003.3	8	8	2	27	9	4	51	6	6.6

Godz. 19

DNI	TEMPERATURA POWIETRZA T	TEMPERATURA PUNKTU ROSY T_d	PRĘŻNOŚĆ PARY WODNEJ e	WILGOTNOŚĆ WZGLĘDNA U	CIŚNIENIE ATMOSFERYCZNE P_o	ZACHMURZENIE N	N_h	h	WIATR dd	v	WIDZIALNOŚĆ V	POGODA ww	W	OPAD R
1	8.9	6.8	9.9	93	1017.8	8	5	4	07	4	5	10	2	-
2	9.9	9.3	11.7	96	1018.3	8	8	4	07	3	5	10	2	-
3	13.5	13.1	15.1	98	1013.1	6	7	1	00	0	4	61	6	0.4
4	11.5	10.5	12.7	94	1009.5	0	0	9	00	0	5	11	1	-
5	9.7	9.1	11.6	96	1018.6	7	6	5	15	1	5	10	6	1.8
6	10.6	7.3	10.2	81	1019.3	7	3	6	00	0	9	02	2	-
7	16.9	11.9	13.9	72	1018.1	0	0	9	22	3	8	01	1	-
8	9.6	8.1	10.8	93	1021.8	4	1	9	01	1	6	10	1	-
9	12.3	11.1	13.2	93	1014.5	7	0	9	00	0	7	02	2	-
10	11.9	10.3	12.5	93	1014.2	4	2	9	00	0	7	03	1	-
11	15.6	10.1	12.4	73	1005.2	0	0	9	09	9	7	02	0	-
12	13.2	10.4	12.6	83	997.0	2	2	9	12	2	6	10	1	-
13	17.3	11.6	13.7	69	994.2	2	2	9	11	2	7	01	0	-
14	13.5	10.9	13.0	84	1003.0	8	6	6	00	0	6	60	2	0.0
15	9.3	8.7	11.2	96	1008.4	8	7	3	00	0	5	61	6	8.5
16	5.4	4.7	8.5	95	1014.4	8	7	1	07	4	5	61	6	0.8
17	2.1	1.6	6.8	95	1012.1	8	7	4	06	7	5	61	6	1.2
18	7.4	4.1	8.2	79	1013.1	7	7	5	13	7	6	10	2	-
19	6.9	3.2	7.7	77	1013.6	6	6	5	12	8	6	10	1	-
20	7.2	4.8	8.6	85	1016.4	2	2	5	11	3	6	10	0	-
21	2.7	1.9	7.0	95	1021.0	0	0	9	00	0	5	10	0	-
22	5.9	4.4	8.4	93	1022.3	7	7	6	15	1	5	10	1	-
23	5.6	2.1	7.1	77	1014.5	4	0	9	07	1	8	01	1	-
24	4.8	1.9	7.0	81	1012.4	2	0	9	34	1	6	10	1	-
25	2.3	1.2	6.7	92	1011.6	0	0	9	15	1	5	10	0	-
26	5.4	2.3	7.2	83	1006.3	2	0	9	00	0	6	10	1	-
27	5.4	1.5	6.8	77	1006.0	0	0	9	07	1	8	01	1	-
28	6.7	3.4	7.8	83	1012.5	2	2	5	07	8	5	10	0	-
29	4.2	3.5	7.8	95	1014.2	6	1	9	06	1	5	11	1	-
30	11.1	7.8	10.6	81	999.9	6	3	5	14	4	6	10	2	-
31	3.8	1.9	7.0	88	1008.1	8	7	2	27	5	5	10	6	0.0

Godz. 01

DNI	TEMPERATURA POWIETRZA T	TEMPERATURA PUNKTU ROSY T_d	PRĘŻNOŚĆ PARY WODNEJ e	WILGOTNOŚĆ WZGLĘDNA U	CIŚNIENIE ATMOSFERYCZNE P_o	ZACHMURZENIE N	N_h	h	WIATR dd	v	WIDZIALNOŚĆ V	POGODA ww	W	OPAD R
1	6.5	4.6	8.5	88	1022.3	8	8	4	09	6	6	10	2	-
2	6.4	6.0	9.3	97	1020.7	8	8	3	12	2	6	10	5	0.0
3	9.0	8.1	10.8	96	1022.9	8	8	4	10	4	5	10	2	-
4	11.6	11.0	13.1	95	1014.7	7	7	5	09	2	6	10	1	-
5	13.0	12.9	14.8	99	1011.2	9	9	•	09	1	3	43	6	0.3
6	12.8	12.4	14.4	98	1019.0	8	8	4	33	3	5	25	6	1.1
7	9.0	8.6	11.2	97	1022.6	8	8	4	00	0	6	10	1	-
8	13.6	11.6	13.7	88	1019.7	0	0	9	22	1	6	10	1	-
9	2.9	2.6	7.4	98	1022.3	0	0	9	00	0	6	10	0	-
10	8.2	7.8	10.6	97	1015.2	2	2	9	00	0	6	10	1	-
11	10.8	10.6	12.8	99	1015.3	9	9	•	00	0	1	45	0	-
12	9.4	9.4	11.8	100	1007.8	0	0	9	09	3	1	46	0	-
13	12.2	11.8	13.9	98	999.8	0	0	9	00	0	6	10	0	-
14	11.9	11.5	13.6	97	1001.1	0	0	9	07	2	6	10	0	-
15	9.6	8.8	11.3	94	1007.2	8	8	4	09	7	6	10	2	-
16	3.8	3.3	7.7	97	1012.8	8	7	3	09	7	6	53	5	20.8
17	0.5	- 4.7	4.3	69	1019.6	8	8	5	09	12	7	02	2	-
18	- 0.9	- 3.3	4.8	85	1020.3	8	8	4	12	6	6	56	2	0.2
19	- 0.5	- 2.7	5.0	85	1021.0	8	8	4	10	6	6	10	6	0.1
20	0.3	- 4.7	4.3	70	1020.7	6	6	6	15	6	7	03	1	-
21	- 0.6	- 6.0	3.9	67	1022.3	0	0	9	11	5	7	02	0	-
22	- 0.4	- 2.4	5.1	86	1024.5	8	8	5	11	3	6	10	1	-
23	1.9	1.0	6.6	94	1024.5	8	8	4	00	0	5	10	2	-
24	1.1	0.6	6.4	96	1021.2	0	0	9	11	2	6	10	0	-
25	0.2	- 0.7	5.8	93	1017.1	0	0	9	09	2	5	10	0	-
26	- 0.7	- 1.7	5.4	94	1015.6	0	0	9	08	3	6	10	0	-
27	2.1	1.3	6.7	96	1010.5	0	0	9	09	2	6	10	0	-
28	3.7	1.0	6.6	84	1011.9	0	0	9	09	2	6	10	0	-
29	5.0	2.6	7.4	86	1019.2	8	9	4	11	4	6	10	2	-
30	6.2	5.0	8.7	92	1016.4	0	0	9	16	4	6	10	0	-
31	9.9	8.0	10.7	88	998.8	8	8	4	12	5	6	25	6	1.3

Godz. 07

DNI	TEMPERATURA POWIETRZA T	TEMPERATURA PUNKTU ROSY T_d	PRĘŻNOŚĆ PARY WODNEJ e	WILGOTNOŚĆ WZGLĘDNA U	CIŚNIENIE ATMOSFERYCZNE P_o	ZACHMURZENIE N	N_h	h	WIATR dd	v	WIDZIALNOŚĆ V	POGODA ww	W	OPAD R
1	5.8	3.6	7.9	85	1022.6	7	7	4	09	5	7	03	2	-
2	6.5	6.3	9.5	99	1020.7	9	9	•	07	1	3	47	2	-
3	9.4	8.8	11.3	96	1021.4	8	8	4	12	4	5	10	2	-
4	10.8	10.4	12.6	97	1013.0	6	5	9	00	0	3	45	1	-
5	10.5	10.3	12.5	99	1011.8	3	3	9	00	0	2	42	8	0.0
6	11.5	10.6	12.8	94	1021.3	8	8	4	34	3	5	60	5	0.6
7	9.3	8.9	11.4	97	1021.9	7	7	9	00	0	6	10	2	-
8	13.6	10.9	13.0	83	1019.3	7	3	5	27	4	6	10	1	-
9	3.2	3.0	7.5	98	1021.8	7	3	9	00	0	6	10	1	-
10	9.8	8.9	11.4	94	1017.0	8	8	4	00	0	5	10	1	-
11	9.2	9.2	11.6	100	1013.7	9	9	•	00	0	1	43	4	-
12	7.3	7.1	10.1	99	1005.8	0	0	9	09	1	6	28	4	0.3
13	12.2	11.2	13.3	94	999.2	7	1	9	09	1	6	10	1	-
14	10.3	8.4	11.0	89	1003.1	1	0	9	12	2	7	02	0	-
15	6.2	5.5	9.0	95	1009.1	8	8	3	09	8	5	50	2	0.0
16	3.0	2.2	7.2	95	1015.5	8	8	4	09	8	6	60	6	3.5
17	- 1.2	- 5.7	4.0	72	1020.1	8	8	5	10	10	7	02	2	-
18	0.2	- 1.4	5.5	89	1020.3	8	8	4	12	5	7	02	6	0.0
19	0.0	- 2.4	5.1	84	1020.5	8	8	5	14	6	6	10	2	-
20	- 0.9	- 3.8	4.6	81	1021.8	7	2	9	12	3	7	03	1	-
21	- 3.0	- 4.7	4.3	87	1024.3	0	0	9	09	6	6	10	0	-
22	- 0.2	- 0.5	5.9	98	1024.8	8	8	4	00	0	6	10	2	-
23	3.1	2.3	7.2	94	1025.4	8	8	4	00	0	5	10	2	-
24	- 1.1	- 2.1	5.2	94	1020.2	0	0	9	10	2	6	10	0	-
25	- 0.8	- 1.7	5.4	93	1017.0	1	0	9	09	2	6	10	0	-
26	- 0.9	- 1.9	5.3	93	1014.4	1	0	9	00	0	6	10	0	-
27	- 1.4	- 1.7	5.4	98	1010.2	6	0	9	00	0	7	03	1	-
28	2.2	1.9	7.0	98	1015.4	6	8	3	08	6	4	10	1	-
29	4.4	3.7	7.9	95	1019.5	6	3	4	12	2	6	10	1	-
30	8.1	6.1	9.4	87	1011.8	6	4	9	11	3	6	10	1	-
31	9.6	8.2	10.9	92	994.9	7	5	4	12	1	7	03	8	0.9

Godz. 13

DNI	TEMPERATURA POWIETRZA T	TEMPERATURA PUNKTU ROSY T_d	PRĘŻNOŚĆ PARY WODNEJ e	WILGOTNOŚĆ WZGLĘDNA U	CIŚNIENIE ATMOSFERYCZNE P_o	ZACHMURZENIE N	N_h	h	WIATR dd	v	WIDZIALNOŚĆ V	POGODA ww	W	OPAD R
1	7.8	5.1	8.8	84	1022.0	8	8	4	09	5	7	01	2	-
2	9.5	7.3	10.2	85	1021.1	8	8	4	08	3	7	01	4	-
3	13.3	10.9	13.0	85	1019.2	8	8	4	12	5	6	10	2	-
4	16.0	15.4	17.5	96	1012.7	8	8	8	21	3	6	50	4	0.5
5	18.6	13.1	15.1	73	1012.3	7	7	5	27	1	7	03	4	-
6	14.2	9.0	11.5	73	1022.7	5	5	5	01	1	7	02	5	0.0
7	15.5	10.5	12.7	72	1021.2	7	7	6	00	0	6	10	2	-
8	17.1	8.0	10.7	54	1020.3	6	1	5	30	8	8	03	2	-
9	17.5	10.4	12.6	64	1016.2	7	0	9	18	3	8	02	1	-
10	14.8	11.9	13.9	83	1017.3	7	7	5	19	1	6	10	2	-
11	18.9	13.2	15.2	69	1011.1	0	0	9	18	1	7	02	4	-
12	21.4	13.0	15.0	59	1000.9	0	0	9	15	4	7	02	0	-
13	22.5	12.2	14.2	52	997.1	1	0	9	18	6	8	02	1	-
14	19.2	11.1	13.2	63	1002.9	3	0	9	10	4	8	02	0	-
15	6.1	5.3	8.9	95	1009.7	8	8	4	11	8	6	10	5	0.0
16	1.5	0.7	6.4	95	1018.4	8	8	4	10	8	7	60	6	5.2
17	1.1	- 1.2	5.6	85	1019.2	7	2	4	12	12	8	21	2	0.0
18	0.5	- 0.3	6.0	95	1021.2	8	8	4	09	6	6	21	6	0.1
19	4.9	- 2.4	5.1	53	1019.7	5	5	9	16	7	7	01	2	-
20	5.8	- 3.5	4.7	53	1021.6	6	0	9	11	4	8	03	2	-
21	- 0.1	- 3.8	4.6	76	1024.5	7	7	5	09	5	6	10	1	-
22	2.4	- 0.5	5.9	82	1024.8	8	8	4	18	1	6	10	2	-
23	7.3	3.9	8.1	79	1022.1	7	7	5	14	1	5	10	2	-
24	8.8	1.0	6.6	58	1017.8	2	0	9	16	5	7	02	0	-
25	9.3	1.5	6.8	58	1015.8	7	0	9	10	3	7	02	1	-
26	13.6	2.1	7.1	46	1010.7	1	0	9	18	2	8	02	0	-
27	12.6	0.4	6.3	43	1007.8	6	0	9	19	3	8	02	2	-
28	6.0	3.0	7.6	81	1016.6	8	8	4	09	5	6	10	2	-
29	12.2	5.0	8.7	60	1018.1	6	0	9	16	3	7	03	1	-
30	14.8	6.8	9.9	58	1007.6	2	0	9	17	6	7	01	1	-
31	9.9	8.4	11.0	90	995.4	8	6	3	25	10	6	61	6	1.1

Godz. 19

DNI	TEMPERATURA POWIETRZA T	TEMPERATURA PUNKTU ROSY T_d	PRĘŻNOŚĆ PARY WODNEJ e	WILGOTNOŚĆ WZGLĘDNA U	CIŚNIENIE ATMOSFERYCZNE P_o	ZACHMURZENIE N	N_h	h	WIATR dd	v	WIDZIALNOŚĆ V	POGODA ww	W	OPAD R
1	7.6	5.6	9.1	87	1022.1	8	8	4	12	4	7	02	2	-
2	8.2	6.4	9.6	88	1023.4	8	8	4	10	3	5	10	2	-
3	11.2	10.4	12.6	95	1017.3	1	0	9	09	3	6	10	1	-
4	14.6	14.1	16.1	97	1011.1	8	8	4	20	3	5	21	5	2.0
5	14.8	14.3	16.3	97	1015.0	8	8	4	33	3	4	80	4	0.8
6	9.4	8.8	11.3	95	1022.6	2	0	9	00	0	6	10	1	-
7	15.7	12.6	14.6	82	1019.9	8	8	4	21	3	6	21	2	0.0
8	10.3	8.6	11.2	89	1022.3	4	0	9	28	1	7	01	1	-
9	13.8	12.1	14.1	93	1014.1	7	3	9	17	3	6	10	2	-
10	11.4	11.0	13.1	98	1016.4	4	0	9	14	1	5	10	1	-
11	12.6	11.8	13.8	94	1009.6	0	0	9	08	1	5	10	0	-
12	14.8	11.9	13.9	83	1001.1	0	0	9	00	0	7	02	0	-
13	16.2	14.6	16.6	93	999.4	0	0	9	14	3	7	02	0	-
14	14.5	11.1	13.2	81	1005.6	8	8	5	11	5	6	10	1	-
15	4.4	3.9	8.1	97	1011.2	8	7	3	10	9	6	51	6	2.7
16	0.5	- 3.5	4.7	74	1020.0	8	8	4	09	12	7	32	5	0.3
17	- 0.1	- 5.7	4.0	65	1019.7	8	8	5	13	10	7	02	6	0.1
18	0.2	- 1.7	5.4	88	1021.3	3	8	4	12	8	6	60	2	0.1
19	1.6	- 5.7	4.0	59	1020.2	0	0	9	12	5	7	01	1	-
20	2.2	- 5.7	4.0	55	1022.2	0	0	9	10	5	7	01	1	-
21	- 0.1	- 2.7	5.0	82	1024.7	0	0	9	10	2	6	10	1	-
22	2.1	1.6	6.8	96	1025.1	8	8	4	00	0	5	10	2	-
23	3.0	2.3	7.3	96	1021.8	0	0	9	09	1	5	10	1	-
24	3.8	1.0	6.6	84	1017.2	0	0	9	13	2	6	10	0	-
25	2.6	0.6	6.4	87	1016.1	0	0	9	09	4	6	10	1	-
26	5.2	2.6	7.4	83	1010.9	0	0	9	10	2	7	02	0	-
27	4.1	1.0	6.6	84	1009.8	0	0	9	08	2	6	10	1	-
28	3.9	1.2	6.7	82	1010.7	8	8	4	09	4	6	10	2	-
29	8.4	6.1	9.4	84	1017.8	0	0	9	14	4	7	01	1	-
30	10.2	8.2	10.9	88	1004.4	8	8	4	16	4	6	50	1	0.4
31	6.4	5.6	9.1	95	1004.0	8	8	4	30	5	6	10	5	2.5

Godz. 01

DNI	TEMPERATURA POWIETRZA T	TEMPERATURA PUNKTU ROSY T_d	PRĘŻNOŚĆ PARY WODNEJ e	WILGOTNOŚĆ WZGLĘDNA U	CIŚNIENIE ATMOSFERYCZNE P_o	ZACHMURZENIE N	N_h	h	WIATR dd	v	WIDZIALNOŚĆ V	POGODA ww	W	OPAD R
1	3.8	3.3	7.7	97	•	2	2	•	14	13	9	41	1	–
2	6.6	5.6	9.1	93	•	0	0	9	18	10	9	01	1	–
3	5.7	5.7	9.2	100	•	7	6	•	18	12	9	41	4	0.1
4	7.3	7.3	10.2	100	•	9	9	•	22	6	8	65	2	–
5	9.0	2.1	7.1	61	•	0	0	9	22	2	9	02	1	–
6	9.6	6.3	6.2	95	•	1	0	9	34	7	8	01	4	–
7	5.5	5.5	9.0	100	•	9	9	•	22	13	0	45	2	–
8	5.3	6.2	11.0	100	•	5	5	•	22	23	8	41	4	–
9	7.4	7.4	10.3	100	•	9	9	•	27	11	0	47	2	–
10	5.3	8.3	11.0	100	•	2	2	•	22	11	8	41	1	–
11	13.4	2.3	7.2	57	•	0	0	9	22	3	9	02	1	–
12	6.3	6.3	9.5	100	•	9	9	•	20	16	0	45	4	0.3
13	8.9	6.8	9.9	85	•	3	0	9	18	8	9	02	4	–
14	7.8	7.8	10.6	100	•	9	9	•	20	30	0	45	4	–
15	5.7	5.7	9.2	100	•	9	9	•	18	2	0	51	4	13.3
16	2.4	2.4	7.3	100	•	9	9	•	36	11	0	51	4	3.0
17	1.7	1.7	6.9	100	•	9	9	•	07	12	0	63	4	3.3
18	– 1.9	– 1.9	5.2	100	•	9	9	•	20	18	0	49	7	1.6
19	– 2.2	– 2.2	5.2	100	•	9	9	•	20	23	0	49	4	0.1
20	– 2.1	– 2.1	5.2	100	•	9	9	•	20	16	0	49	4	0.2
21	– 2.1	– 2.4	5.1	93	•	9	9	•	22	16	0	49	4	0.2
22	– 3.7	– 5.4	4.1	72	•	1	0	9	29	7	9	02	0	–
23	5.1	– 0.2	6.0	69	•	0	0	9	20	2	9	02	4	–
24	2.5	– 5.0	4.2	57	•	0	0	9	20	13	9	02	0	–
25	5.3	– 2.7	5.0	56	•	0	0	9	20	16	9	02	0	–
26	8.2	– 0.7	5.8	53	•	0	0	9	20	6	9	02	3	–
27	0.8	– 1.9	5.3	83	•	2	0	9	20	18	9	02	0	–
28	4.1	– 7.0	3.6	43	•	0	0	9	20	15	9	02	0	–
29	0.1	0.1	6.2	100	•	9	9	•	20	16	0	45	1	–
30	2.1	2.1	7.1	100	•	9	9	•	20	17	0	47	1	–
31	2.7	2.7	7.4	100	•	9	9	•	18	10	0	60	4	1.3

Godz. 07

DNI	TEMPERATURA POWIETRZA T	TEMPERATURA PUNKTU ROSY T_d	PRĘŻNOŚĆ PARY WODNEJ e	WILGOTNOŚĆ WZGLĘDNA U	CIŚNIENIE ATMOSFERYCZNE P_o	ZACHMURZENIE N	N_h	h	WIATR dd	v	WIDZIALNOŚĆ V	POGODA ww	W	OPAD R
1	3.6	1.5	6.8	86	•	5	0	9	11	12	9	03	1	–
2	8.4	– 1.2	5.4	51	•	5	0	9	14	5	9	02	1	–
3	5.9	5.9	9.9	100	•	7	6	•	18	12	9	41	1	0.1
4	6.2	6.2	9.5	100	•	9	9	•	22	6	0	45	6	0.1
5	5.9	5.9	9.3	100	•	8	7	•	34	7	8	41	1	–
6	1.3	0.8	6.5	96	•	3	0	9	27	5	9	02	0	–
7	7.7	7.7	10.5	100	•	7	5	•	27	13	8	41	4	0.2
8	7.7	7.7	10.5	100	•	9	9	•	29	16	0	45	4	0.1
9	8.1	6.1	10.8	100	•	9	9	•	22	18	0	45	4	0.2
10	9.1	5.9	9.3	81	•	3	3	8	29	10	8	01	0	–
11	8.9	5.5	9.0	80	•	3	1	8	22	9	9	02	0	–
12	12.9	– 0.0	4.9	33	•	1	0	9	22	7	9	03	4	0.2
13	8.0	6.1	9.4	87	•	3	2	8	22	10	9	03	0	–
14	7.0	7.0	10.0	100	•	9	9	•	20	25	0	60	4	0.3
15	5.4	5.4	9.0	100	•	7	7	7	20	1	8	28	6	2.1
16	1.2	1.2	6.7	100	•	9	9	•	36	10	0	51	4	2.8
17	1.9	1.9	7.0	100	•	9	9	•	16	17	0	63	4	10.4
18	– 2.1	– 2.1	5.2	100	•	9	9	•	20	16	0	49	4	0.3
19	– 2.1	– 2.1	5.2	100	•	9	9	•	18	21	0	49	4	0.2
20	– 2.6	– 3.2	4.8	97	•	7	7	•	20	10	8	48	4	0.3
21	– 2.4	– 4.1	4.5	88	•	3	1	7	20	12	9	02	4	–
22	0.1	0.1	6.2	100	•	9	9	•	36	16	0	47	1	–
23	6.6	– 0.5	5.7	68	•	2	0	9	18	12	9	02	0	–
24	2.6	– 4.1	4.5	61	•	2	1	8	20	19	9	03	0	–
25	5.3	– 2.7	5.0	56	•	4	3	8	22	12	8	03	0	–
26	5.4	– 3.5	4.7	53	•	3	0	9	20	13	9	03	0	–
27	1.6	– 1.4	5.5	79	•	4	1	7	20	17	9	03	0	–
28	1.5	– 4.4	4.4	65	•	1	0	9	18	19	9	02	0	–
29	– 0.3	– 0.3	6.0	100	•	9	9	•	20	18	0	49	4	0.3
30	3.4	3.4	7.8	100	•	7	7	•	20	17	8	41	4	0.3
31	– 1.3	– 1.5	5.5	99	•	9	9	•	34	8	0	70	6	3.0

Godz. 13

DNI	TEMPERATURA POWIETRZA T	TEMPERATURA PUNKTU ROSY T_d	PRĘŻNOŚĆ PARY WODNEJ e	WILGOTNOŚĆ WZGLĘDNA U	CIŚNIENIE ATMOSFERYCZNE P_o	ZACHMURZENIE N	N_h	h	WIATR dd	v	WIDZIALNOŚĆ V	POGODA ww	W	OPAD R
1	7.4	3.0	7.6	74	•	7	0	9	18	6	9	02	2	–
2	6.2	5.9	9.2	97	•	7	4	•	18	5	9	41	2	–
3	7.7	7.7	10.5	100	•	9	9	•	18	12	0	45	4	–
4	6.5	6.5	9.7	100	•	8	7	•	18	4	8	41	4	–
5	4.5	4.5	8.4	100	•	9	9	•	32	5	0	61	8	6.0
6	2.9	2.1	7.1	93	•	7	1	2	22	9	9	23	1	–
7	8.2	8.2	10.9	100	•	9	9	•	25	20	0	45	4	0.1
8	8.2	2.3	7.2	66	•	6	2	•	25	6	9	03	4	–
9	11.1	4.8	8.6	65	•	7	1	2	22	18	8	23	4	–
10	11.3	7.4	10.3	77	•	7	3	•	20	7	8	03	1	–
11	10.6	5.1	8.8	69	•	1	1	2	20	11	9	03	0	–
12	12.2	4.1	8.2	58	•	6	0	9	25	5	9	03	1	–
13	13.3	6.5	9.7	77	•	5	0	9	20	13	9	21	1	–
14	6.1	6.1	9.4	100	•	9	9	•	20	17	0	51	6	0.6
15	5.8	5.8	9.2	100	•	9	9	•	00	0	0	61	4	2.8
16	2.1	2.1	7.1	100	•	7	7	•	36	3	8	41	5	1.3
17	0.2	0.2	6.2	100	•	9	9	•	20	20	0	61	4	10.4
18	– 2.1	– 2.1	5.2	100	•	9	9	•	20	17	0	49	4	0.2
19	– 2.1	– 2.4	5.1	98	•	9	9	•	22	22	0	49	5	0.4
20	– 1.4	– 1.6	5.4	92	•	7	7	•	20	9	8	48	4	–
21	3.7	0.7	6.4	100	•	6	3	1	20	1	9	03	1	–
22	2.7	2.7	7.4	100	•	7	5	•	34	3	8	41	4	–
23	5.2	– 0.2	6.0	69	•	4	0	9	20	16	9	02	0	–
24	– 0.3	– 1.4	5.5	91	•	6	2	8	22	16	9	01	1	–
25	5.5	– 4.1	4.5	53	•	1	0	9	20	12	9	02	0	–
26	2.9	– 0.2	6.0	83	•	3	0	9	22	15	9	03	1	–
27	4.3	0.4	6.3	76	•	6	1	8	20	17	9	00	1	–
28	5.1	0.4	6.3	71	•	1	0	9	22	10	9	12	0	–
29	3.4	1.5	6.6	83	•	2	0	9	22	15	9	02	4	0.4
30	2.9	2.9	7.5	100	•	7	7	•	20	18	8	41	2	–
31	– 2.0	– 2.0	5.3	100	•	9	9	•	34	25	0	56	8	2.9

Godz. 19

DNI	TEMPERATURA POWIETRZA T	TEMPERATURA PUNKTU ROSY T_d	PRĘŻNOŚĆ PARY WODNEJ e	WILGOTNOŚĆ WZGLĘDNA U	CIŚNIENIE ATMOSFERYCZNE P_o	ZACHMURZENIE N	N_h	h	WIATR dd	v	WIDZIALNOŚĆ V	POGODA ww	W	OPAD R
1	5.4	– 3.0	4.9	44	•	7	3	7	18	3	8	51	2	–
2	6.5	6.5	9.7	100	•	9	9	•	18	10	0	45	2	–
3	9.2	6.8	9.9	85	•	7	6	7	20	4	8	28	6	0.1
4	8.3	3.8	8.0	74	•	1	0	9	25	7	9	01	1	–
5	2.5	2.5	7.3	100	•	9	9	•	34	12	0	45	6	4.6
6	4.5	0.6	6.4	75	•	7	7	7	22	14	9	02	2	–
7	8.6	8.6	11.2	100	•	9	9	•	25	19	0	45	2	–
8	7.6	– 9.0	3.1	30	•	6	1	7	29	8	9	01	2	–
9	11.1	7.7	10.5	73	•	7	0	9	22	14	8	02	2	–
10	9.6	4.4	8.4	63	•	5	3	8	27	8	9	01	2	–
11	5.7	5.7	9.2	100	•	7	7	•	20	18	8	41	1	–
12	6.2	6.2	10.9	100	•	9	9	•	20	17	0	47	2	–
13	8.5	2.3	10.9	93	•	7	6	•	20	25	8	41	1	–
14	6.0	6.0	9.4	100	•	7	7	•	22	11	8	61	5	0.3
15	2.4	2.4	7.3	100	•	9	9	•	36	8	0	51	6	11.5
16	3.5	3.5	7.8	100	•	9	9	•	04	6	0	61	4	0.6
17	– 1.6	– 1.8	5.3	93	•	9	9	•	20	24	0	73	6	3.7
18	– 1.7	– 1.9	5.3	98	•	9	9	•	18	20	0	49	4	0.2
19	– 2.2	– 2.2	5.2	100	•	9	9	•	20	24	0	49	4	0.2
20	– 1.5	– 1.7	5.4	99	•	9	9	•	20	13	0	49	4	0.2
21	– 0.3	– 2.7	5.0	84	•	2	1	7	22	2	9	02	1	–
22	0.8	0.8	6.5	100	•	9	9	•	29	7	0	47	2	–
23	4.3	– 3.0	4.9	65	•	4	1	8	20	16	9	01	1	–
24	6.7	– 4.4	4.4	45	•	2	0	9	20	11	8	01	1	–
25	3.6	– 2.2	5.2	64	•	1	0	9	20	8	9	02	0	–
26	2.4	0.8	6.5	89	•	1	0	9	20	18	8	31	1	–
27	4.5	– 6.0	3.9	46	•	0	0	9	20	14	9	01	1	–
28	2.5	– 1.7	5.4	73	•	5	3	7	20	12	9	03	1	–
29	1.8	– 0.2	6.0	86	•	3	1	•	22	15	9	03	1	–
30	2.5	2.5	7.3	100	•	9	9	•	22	17	0	45	4	0.2
31	– 4.5	– 5.1	4.2	95	•	7	7	•	34	22	8	48	5	0.4

Godz. 01

DNI	TEMPERATURA POWIETRZA T	TEMPERATURA PUNKTU ROSY T_d	PRĘŻNOŚĆ PARY WODNEJ e	WILGOTNOŚĆ WZGLĘDNA U	CIŚNIENIE ATMOSFERYCZNE P_o	ZACHMURZENIE N	N_h	h	WIATR dd	v	WIDZIALNOŚĆ V	POGODA ww	W	OPAD R
1	6.1	3.9	8.1	86	1003.6	7	7	4	08	5	6	10	5	0.1
2	5.8	5.5	9.0	91	1000.0	8	9	5	11	2	7	02	2	-
3	7.9	7.2	10.2	96	1000.0	8	9	5	11	5	6	10	2	-
4	10.6	10.2	12.4	97	1016.5	8	8	3	14	3	6	10	2	-
5	14.9	13.2	15.2	93	1010.8	5	4	5	21	3	6	10	2	-
6	13.4	13.0	15.0	98	1016.0	8	8	4	29	2	5	10	2	-
7	9.4	9.2	11.6	99	1022.8	8	8	3	20	1	3	42	1	-
8	15.0	11.9	13.9	81	1018.4	8	8	5	23	4	7	02	2	-
9	8.4	7.5	10.4	94	1021.0	1	0	9	26	1	7	01	0	-
10	9.8	7.7	10.5	87	1014.7	8	8	4	02	3	7	01	2	-
11	10.8	10.6	12.8	99	1015.8	8	5	3	15	1	1	44	4	-
12	7.5	7.5	10.4	103	1009.1	0	0	9	00	0	2	44	4	-
13	11.9	10.5	12.7	91	1001.2	0	0	9	15	1	7	02	0	-
14	9.3	8.9	11.4	97	1002.4	1	0	9	11	1	6	10	0	-
15	5.6	5.1	8.8	95	1010.7	8	8	4	09	8	6	10	5	0.0
16	1.8	1.5	6.8	99	1016.5	8	6	3	09	9	6	51	6	2.5
17	- 1.8	- 4.7	4.3	81	1025.6	5	5	9	10	10	7	03	1	-
18	0.2	- 5.4	4.1	65	1024.1	8	8	5	12	8	8	02	1	-
19	- 0.4	- 5.7	4.0	65	1024.5	8	8	9	12	7	7	02	2	-
20	- 1.9	- 4.7	4.3	81	1023.7	0	0	9	12	3	7	02	1	-
21	- 3.5	- 5.6	4.1	86	1025.8	0	0	9	11	3	7	02	0	-
22	- 0.7	- 1.7	5.4	92	1025.1	0	0	9	10	3	7	01	1	-
23	1.2	- 0.2	6.0	93	1024.9	8	8	4	13	1	6	10	1	-
24	- 2.7	- 3.4	4.8	95	1022.7	0	0	9	11	2	5	10	0	-
25	- 1.3	- 1.9	5.3	96	1019.4	0	0	9	12	4	7	02	0	-
26	- 0.6	- 1.2	5.6	95	1018.3	0	0	9	10	2	7	02	0	-
27	- 0.1	- 1.0	5.7	94	1011.0	0	0	9	12	2	7	02	0	-
28	- 0.1	- 0.7	5.8	96	1013.5	0	0	9	11	2	5	10	0	-
29	4.0	3.3	7.7	95	1021.3	8	8	3	11	4	6	51	5	0.0
30	2.2	1.7	6.9	95	1018.6	0	0	9	11	1	5	10	0	-
31	7.3	6.1	9.4	92	1002.4	7	7	5	12	3	6	10	6	0.1

Godz. 07

DNI	TEMPERATURA POWIETRZA T	TEMPERATURA PUNKTU ROSY T_d	PRĘŻNOŚĆ PARY WODNEJ e	WILGOTNOŚĆ WZGLĘDNA U	CIŚNIENIE ATMOSFERYCZNE P_o	ZACHMURZENIE N	N_h	h	WIATR dd	v	WIDZIALNOŚĆ V	POGODA ww	W	OPAD R
1	1.9	1.1	6.6	94	1024.8	4	3	5	09	4	7	03	1	-
2	7.0	6.2	9.5	95	1019.9	8	8	4	09	2	6	10	2	-
3	8.1	7.1	10.1	94	1024.5	8	8	3	11	6	6	10	2	-
4	13.9	12.5	14.5	92	1013.1	7	7	5	02	1	6	10	2	-
5	13.8	12.4	14.4	92	1011.5	5	3	5	20	1	7	01	1	-
6	12.3	12.3	14.3	100	1019.1	6	1	3	00	0	3	45	8	0.1
7	12.0	11.4	13.5	95	1021.4	7	7	9	21	1	6	10	4	-
8	14.4	11.6	13.7	83	1017.2	4	4	6	23	5	6	10	1	-
9	6.2	5.5	9.0	95	1020.9	6	3	9	22	1	6	10	1	-
10	9.2	8.6	11.2	95	1016.1	8	8	3	10	3	6	10	5	0.0
11	9.3	9.1	11.6	99	1013.7	8	8	3	13	1	1	44	4	-
12	7.4	7.0	10.0	97	1007.0	0	0	9	09	1	4	28	4	-
13	15.5	12.9	14.9	84	999.4	2	1	5	21	4	7	01	0	-
14	9.8	9.8	12.1	100	1004.4	9	9	3	10	4	2	44	4	-
15	3.2	3.0	7.5	98	1012.7	8	8	3	09	8	5	10	2	-
16	0.1	- 0.2	6.0	98	1019.7	8	6	3	09	9	6	51	6	2.2
17	- 2.5	- 6.3	3.8	75	1025.5	7	3	4	11	10	7	01	2	-
18	- 0.1	- 4.4	4.4	73	1024.2	7	7	4	12	8	7	02	2	-
19	- 1.3	- 4.7	4.3	77	1024.0	7	7	9	11	7	7	03	2	-
20	- 3.1	- 5.7	4.0	83	1025.1	3	0	9	11	5	7	03	0	-
21	- 3.8	- 5.3	4.1	89	1026.3	8	8	4	09	5	6	10	1	-
22	- 1.3	- 1.5	5.5	99	1025.4	7	7	4	11	2	6	10	1	-
23	0.2	- 0.7	5.8	94	1024.3	7	7	4	12	2	6	10	2	-
24	- 2.4	- 2.6	5.1	95	1022.2	9	9	.	10	1	2	49	4	-
25	0.3	- 0.3	6.0	95	1019.4	7	7	9	14	5	6	10	1	-
26	- 0.6	- 1.5	5.5	93	1016.2	3	1	3	15	2	6	10	0	-
27	- 3.5	- 3.9	4.6	97	1010.5	1	0	9	11	2	5	10	0	-
28	2.9	2.1	7.1	94	1016.5	8	8	4	09	5	6	10	1	-
29	5.4	3.6	7.9	88	1021.6	8	8	3	11	3	6	10	5	0.0
30	3.0	2.5	7.3	95	1015.1	6	2	6	13	1	5	10	1	-
31	12.9	9.3	11.7	79	996.2	7	7	5	19	6	8	22	8	0.6

Godz. 13

1	8.4	5.1	8.8	80	1024.3	8	8	5	09	5	7	02	1	-
2	9.4	7.3	10.2	85	1020.7	8	8	4	09	2	6	10	2	-
3	11.3	8.8	11.3	84	1021.8	8	8	4	12	6	6	10	2	-
4	19.6	14.5	16.5	73	1012.0	8	1	5	21	4	7	02	1	-
5	21.5	14.0	16.0	64	1011.9	2	2	5	24	3	8	03	1	-
6	14.7	12.5	14.5	87	1021.2	8	8	3	31	1	5	10	4	-
7	17.5	10.3	12.5	63	1020.0	6	6	9	25	4	7	01	2	-
8	17.7	11.2	13.3	65	1017.4	5	2	4	28	6	8	01	1	-
9	15.6	9.4	11.8	67	1017.3	9	2	6	07	1	7	01	2	-
10	11.3	9.4	11.8	89	1017.4	8	8	4	09	2	6	10	2	-
11	19.2	14.2	16.2	73	1010.6	0	0	9	22	3	7	02	4	-
12	22.6	13.1	15.1	55	1000.2	1	1	6	21	4	8	03	0	-
13	23.0	12.3	14.3	51	998.4	1	0	9	21	4	8	02	0	-
14	13.6	12.1	14.1	91	1005.7	8	8	3	11	4	6	10	5	0.5
15	3.2	2.4	7.3	95	1013.4	8	6	3	09	8	6	21	2	0.6
16	0.5	- 2.7	5.0	79	1022.5	8	8	3	10	10	7	02	6	0.5
17	- 0.5	- 5.0	4.2	72	1025.9	7	5	5	10	9	8	02	2	-
18	1.4	- 3.0	4.9	73	1024.5	8	8	9	12	8	7	02	2	-
19	4.0	- 7.8	3.4	43	1022.5	8	8	9	12	7	8	02	2	-
20	4.9	- 6.3	3.8	45	1024.2	3	0	9	11	7	8	03	1	-
21	1.4	- 2.4	5.1	75	1025.7	7	7	9	12	5	7	03	1	-
22	2.8	- 0.9	5.7	77	1025.0	8	8	4	14	4	6	10	2	-
23	7.9	2.5	7.3	69	1022.0	1	1	4	13	2	6	05	1	-
24	8.8	0.2	6.2	54	1019.8	2	0	9	10	3	8	01	4	-
25	6.7	0.6	6.4	65	1018.5	0	0	9	12	6	8	02	1	-
26	10.1	1.2	6.7	54	1012.9	2	1	9	12	4	7	05	1	-
27	12.9	2.3	7.2	49	1008.1	6	0	9	09	3	8	03	1	-
28	6.2	1.5	6.8	82	1016.3	8	8	4	09	7	6	10	2	-
29	9.8	5.6	8.1	75	1020.2	6	0	9	14	5	7	01	1	-
30	13.1	7.7	10.5	73	1010.7	6	3	5	16	2	7	25	1	0.0
31	11.4	10.5	12.7	95	994.8	8	9	4	20	6	6	80	2	0.7

Godz. 19

1	7.7	5.1	8.8	84	1022.6	8	8	4	09	4	7	02	2	-
2	8.4	7.6	10.6	96	1023.3	8	8	3	08	3	6	10	2	-
3	10.2	9.2	11.6	93	1019.6	8	8	4	12	4	6	10	8	0.2
4	15.1	14.1	16.1	93	1011.4	8	8	4	17	1	6	25	2	2.7
5	15.6	14.5	16.5	93	1014.2	5	2	9	23	1	7	01	1	-
6	12.9	11.6	13.7	93	1022.1	7	7	4	21	1	6	10	2	-
7	15.1	11.3	13.4	78	1019.4	7	7	5	22	3	7	02	2	-
8	10.9	8.4	11.0	84	1020.7	2	0	9	25	2	7	03	1	-
9	13.4	9.5	11.9	77	1015.5	8	8	4	09	2	6	10	2	-
10	10.9	10.0	12.3	95	1016.8	9	8	4	18	1	6	10	2	-
11	12.3	11.7	13.8	96	1010.0	0	0	9	21	1	5	10	0	-
12	17.4	11.5	13.6	68	1001.6	0	0	9	20	3	7	02	0	-
13	13.7	11.3	13.4	85	1000.1	0	0	9	11	2	7	02	0	-
14	8.9	8.7	11.2	99	1000.4	8	8	4	09	8	6	50	2	0.0
15	2.3	1.8	6.9	96	1014.7	8	6	3	09	8	6	51	6	1.2
16	0.5	- 4.7	4.3	69	1024.9	7	7	5	10	10	8	03	1	-
17	- 1.1	- 5.4	4.1	73	1024.8	0	0	9	12	9	8	01	1	-
18	0.8	- 2.2	5.2	79	1025.5	8	8	9	11	7	7	02	2	-
19	2.0	- 4.3	3.8	56	1022.8	6	6	9	12	7	7	01	2	-
20	- 1.4	- 5.0	4.2	75	1025.3	0	0	9	10	5	7	02	0	-
21	0.4	- 1.7	5.4	86	1026.1	8	8	5	11	5	7	03	2	-
22	2.6	- 0.2	6.0	83	1024.9	8	8	4	15	1	6	10	2	-
23	0.1	- 0.7	5.8	93	1022.7	0	0	9	10	2	5	10	1	-
24	0.8	- 2.2	5.2	81	1020.0	0	0	9	09	2	7	02	0	-
25	0.6	- 0.5	5.9	91	1016.6	0	0	9	12	3	7	02	0	-
26	2.7	0.0	6.1	83	1012.5	0	0	9	11	1	7	02	0	-
27	3.6	0.8	6.5	82	1010.8	0	0	9	09	2	6	10	1	-
28	3.7	1.9	7.0	85	1020.2	8	8	4	09	6	6	10	2	-
29	4.2	3.2	7.7	93	1015.8	0	0	9	13	2	6	10	1	-
30	8.1	5.9	9.3	86	1007.9	8	9	9	11	2	6	10	2	-
31	6.9	6.5	9.6	97	1006.5	8	8	4	26	7	7	60	8	3.5

Godz. 01

DNI	TEMPERATURA POWIETRZA T	TEMPERATURA PUNKTU ROSY T_d	PRĘŻNOŚĆ PARY WODNEJ e	WILGOTNOŚĆ WZGLĘDNA U	CIŚNIENIE ATMOSFERYCZNE P_o	ZACHMURZENIE N	N_h	h	WIATR dd	v	WIDZIALNOŚĆ V	POGODA ww	W	OPAD R
1	8.1	7.1	10.1	94	1022.1	8	8	4	06	3	5	51	6	0.0
2	8.4	7.7	10.5	94	1019.0	8	8	5	12	1	6	10	2	-
3	10.3	8.5	11.3	91	1020.8	8	8	5	11	3	7	02	2	-
4	14.0	13.8	15.8	93	1012.2	6	6	5	25	1	3	44	1	-
5	10.5	10.5	12.7	100	1010.3	9	9	-	00	0	0	45	4	-
6	11.8	10.7	12.9	95	1000.8	8	8	5	29	2	6	51	8	1.0
7	11.5	10.6	12.8	94	1001.1	7	5	5	18	1	5	10	1	-
8	13.1	12.5	14.5	95	1019.2	0	0	9	18	3	6	10	0	-
9	8.0	7.6	10.4	97	1022.2	3	2	9	20	1	6	10	1	-
10	13.1	12.1	14.1	94	1015.0	0	0	9	22	2	6	10	1	-
11	12.3	11.7	13.8	95	1013.9	0	0	9	19	1	4	10	0	-
12	11.8	11.2	13.3	95	1005.8	0	0	9	14	2	5	10	0	-
13	14.6	12.7	14.5	85	996.4	2	0	9	16	3	7	02	0	-
14	13.1	10.6	12.8	85	999.2	0	0	9	12	2	6	10	0	-
15	13.0	12.4	14.4	95	1004.5	7	7	5	11	2	6	10	2	-
16	7.7	7.3	10.2	97	1010.9	8	8	9	07	2	7	02	6	0.0
17	1.6	0.6	6.4	94	1015.2	8	6	4	08	4	7	51	2	0.1
18	1.4	0.9	6.5	96	1016.0	8	5	2	10	3	6	10	6	3.4
19	3.9	3.2	7.7	95	1016.2	8	4	2	10	3	5	61	6	0.1
20	3.4	2.7	7.4	95	1017.1	4	4	5	11	1	7	02	1	-
21	0.7	- 0.5	5.9	91	1020.7	0	0	9	10	2	7	02	1	-
22	- 0.3	- 1.2	5.6	94	1023.6	8	8	6	08	1	5	10	2	-
23	3.0	3.0	7.6	100	1022.0	0	0	9	17	3	4	10	1	-
24	6.1	2.8	7.5	79	1017.5	0	0	9	16	9	7	02	0	-
25	2.7	1.0	6.6	89	1014.2	0	0	9	16	9	5	10	0	-
26	5.3	1.7	6.9	77	1012.2	0	0	9	15	6	7	02	0	-
27	7.7	3.2	7.7	74	1007.5	3	0	9	17	6	7	02	1	-
28	3.5	1.2	6.7	85	1009.9	0	0	9	15	2	6	10	0	-
29	5.5	4.4	8.4	93	1017.1	8	8	5	16	3	6	10	2	-
30	8.2	6.7	9.8	90	1012.1	0	0	9	10	2	7	02	0	-
31	10.0	9.6	12.0	97	996.2	8	5	4	05	1	6	21	6	2.1

Godz. 07

DNI	TEMPERATURA POWIETRZA T	TEMPERATURA PUNKTU ROSY T_d	PRĘŻNOŚĆ PARY WODNEJ e	WILGOTNOŚĆ WZGLĘDNA U	CIŚNIENIE ATMOSFERYCZNE P_o	ZACHMURZENIE N	N_h	h	WIATR dd	v	WIDZIALNOŚĆ V	POGODA ww	W	OPAD R
1	7.9	6.5	9.7	91	1021.6	8	3	4	08	1	7	02	5	0.0
2	8.5	7.9	10.6	96	1018.8	8	8	5	09	2	6	10	2	-
3	10.3	9.7	12.0	96	1019.0	8	8	5	11	2	5	10	2	-
4	13.9	13.3	15.3	95	1012.5	6	3	5	27	1	4	10	4	-
5	10.0	10.0	12.3	100	1011.0	9	9	-	00	0	1	43	4	-
6	9.3	8.9	11.4	97	1023.0	8	8	5	31	2	3	46	6	0.0
7	11.6	9.8	12.1	89	1021.3	6	6	5	19	2	6	10	2	-
8	13.9	13.1	15.1	94	1020.5	6	6	5	21	3	7	01	1	-
9	8.0	7.4	10.3	95	1019.2	7	7	7	12	2	6	10	1	-
10	12.0	11.4	13.5	95	1016.1	7	7	5	20	2	5	10	1	-
11	7.7	7.5	10.4	98	1013.3	9	9	-	00	0	0	45	4	-
12	10.9	9.7	12.0	92	1002.3	0	0	9	11	1	5	10	0	-
13	14.6	11.6	13.7	82	994.9	4	0	9	18	4	7	02	1	-
14	10.9	10.0	12.3	95	1000.5	2	1	9	14	2	5	10	0	-
15	12.0	11.3	13.4	95	1005.0	8	8	4	07	4	6	51	2	0.4
16	6.7	6.3	9.5	97	1012.8	8	6	3	07	4	6	20	5	0.0
17	0.6	0.3	6.2	95	1012.7	8	6	4	09	3	7	61	6	2.3
18	2.4	1.9	7.0	95	1016.5	8	7	2	10	3	6	10	2	-
19	3.5	2.1	7.1	91	1016.3	8	0	4	10	4	6	10	6	0.0
20	2.6	1.8	7.0	95	1018.4	6	2	5	11	2	4	10	1	-
21	- 2.2	- 3.3	4.6	92	1022.2	0	0	9	11	1	6	10	0	-
22	1.4	1.1	6.6	99	1024.1	8	8	6	00	0	1	44	4	-
23	0.4	0.4	6.3	100	1022.0	3	0	9	09	1	2	44	4	-
24	5.3	1.0	6.8	75	1015.9	3	0	9	18	5	6	10	0	-
25	4.0	1.0	6.6	81	1013.6	6	2	9	16	3	6	10	1	-
26	1.6	0.4	6.3	92	1010.9	0	0	9	13	2	5	10	0	-
27	6.9	0.8	6.5	65	1007.3	9	2	9	18	5	7	03	1	-
28	1.4	0.2	6.2	92	1012.6	2	0	9	12	1	4	10	0	-
29	4.4	3.7	7.9	95	1016.6	8	8	5	12	3	4	10	2	-
30	6.9	5.9	9.3	93	1008.9	2	0	9	11	4	6	10	0	-
31	10.5	9.7	12.0	95	992.7	8	5	4	18	3	6	51	2	0.1

Godz. 13

DNI	TEMPERATURA POWIETRZA T	TEMPERATURA PUNKTU ROSY T_d	PRĘŻNOŚĆ PARY WODNEJ e	WILGOTNOŚĆ WZGLĘDNA U	CIŚNIENIE ATMOSFERYCZNE P_o	ZACHMURZENIE N	N_h	h	WIATR dd	v	WIDZIALNOŚĆ V	POGODA ww	W	OPAD R
1	10.1	6.5	9.7	79	1020.8	8	8	4	12	2	7	02	2	-
2	11.9	8.8	11.3	82	1019.9	8	8	4	06	2	7	02	5	0.0
3	16.9	13.8	15.8	82	1018.3	8	6	5	11	2	6	10	2	-
4	16.9	13.7	15.7	81	1011.2	6	6	5	05	1	6	10	2	-
5	15.1	13.4	15.4	93	1013.5	6	3	5	32	2	5	10	5	-
6	13.9	11.0	13.5	86	1022.1	3	1	4	15	2	6	10	5	-
7	20.3	14.1	16.1	67	1020.3	4	2	9	21	3	7	01	1	-
8	18.0	9.3	11.7	56	1022.3	3	1	6	27	4	7	01	1	-
9	20.9	15.0	17.0	69	1014.3	6	0	9	15	3	6	05	1	-
10	21.2	15.4	17.5	73	1016.2	3	2	5	21	2	7	03	1	-
11	21.6	14.5	16.5	64	1009.3	0	0	9	11	3	7	02	4	-
12	22.0	14.8	16.8	63	999.1	0	0	9	18	7	7	02	0	-
13	21.3	12.1	14.1	49	994.0	0	0	9	18	6	7	02	0	-
14	20.3	14.7	16.7	73	1001.2	6	3	6	00	0	6	10	1	-
15	10.5	9.3	11.7	92	1006.5	8	6	3	06	4	6	61	6	1.6
16	6.1	5.3	8.9	95	1015.0	8	6	3	05	4	7	51	2	0.0
17	1.7	0.9	6.5	94	1014.1	9	6	2	09	4	7	21	5	0.8
18	5.5	4.3	8.3	92	1016.4	8	8	4	10	4	6	10	2	-
19	7.9	4.8	8.6	81	1015.9	5	5	5	10	4	6	10	2	-
20	11.8	5.3	8.9	64	1018.7	6	3	5	13	3	6	10	1	-
21	2.0	0.6	6.4	93	1022.7	4	0	9	13	1	5	10	1	-
22	7.5	5.1	6.6	85	1023.5	7	7	5	21	1	6	10	4	-
23	11.7	5.6	9.1	65	1019.3	4	0	9	15	3	6	10	4	-
24	12.0	2.6	7.4	52	1015.1	1	0	9	18	5	7	01	0	-
25	13.5	3.6	7.9	51	1012.2	2	0	9	16	5	8	01	1	-
26	14.8	2.8	7.5	45	1008.4	4	0	9	17	7	7	02	0	-
27	13.5	3.4	7.4	53	1006.3	5	0	9	16	3	7	02	2	-
28	5.6	2.1	7.1	89	1014.8	8	8	5	09	3	5	10	1	-
29	13.9	7.3	10.2	66	1015.0	0	0	9	18	3	7	02	1	-
30	16.9	8.0	10.7	55	1004.3	6	1	9	18	7	7	03	1	-
31	6.7	6.5	9.7	99	1000.2	8	5	2	27	9	7	53	5	6.5

Godz. 19

DNI	TEMPERATURA POWIETRZA T	TEMPERATURA PUNKTU ROSY T_d	PRĘŻNOŚĆ PARY WODNEJ e	WILGOTNOŚĆ WZGLĘDNA U	CIŚNIENIE ATMOSFERYCZNE P_o	ZACHMURZENIE N	N_h	h	WIATR dd	v	WIDZIALNOŚĆ V	POGODA ww	W	OPAD R
1	8.5	6.2	9.5	85	1020.3	8	8	5	07	2	6	10	2	-
2	10.7	9.0	11.5	93	1020.9	8	8	5	06	4	7	02	2	-
3	15.1	14.9	16.3	89	1014.0	6	6	6	07	1	5	10	1	-
4	14.9	13.9	15.9	93	1009.9	6	6	5	34	1	6	10	2	-
5	13.5	10.9	13.0	84	1017.7	8	8	4	27	4	6	80	2	0.0
6	12.3	11.1	13.2	93	1022.6	7	7	5	18	2	5	10	1	-
7	16.3	13.3	15.3	82	1019.9	4	4	9	20	2	6	10	1	-
8	13.5	10.0	12.3	79	1022.2	6	5	5	25	1	6	10	1	-
9	16.6	14.6	16.6	88	1013.2	1	0	9	18	2	6	10	1	-
10	16.0	14.3	16.3	93	1014.6	4	2	9	14	1	6	10	1	-
11	16.0	13.0	15.0	82	1006.6	0	0	9	12	2	5	10	0	-
12	17.4	14.0	16.0	80	997.8	0	0	9	13	4	6	10	0	-
13	16.7	13.4	15.4	81	996.1	0	0	9	15	2	6	10	0	-
14	17.7	13.8	15.8	78	1002.1	7	7	5	00	0	5	10	2	-
15	8.6	8.2	10.9	97	1008.3	8	6	3	06	3	6	51	8	12.8
16	3.6	2.5	7.3	92	1016.4	8	6	2	09	4	7	60	5	0.8
17	1.3	0.5	6.3	94	1015.1	8	6	2	09	4	6	51	6	1.0
18	3.8	3.0	7.6	94	1017.0	8	8	4	11	2	6	51	2	0.0
19	6.7	4.8	8.6	83	1016.4	6	6	5	11	3	4	10	2	-
20	6.0	3.0	7.6	81	1013.0	6	3	5	10	3	6	10	2	-
21	0.0	- 0.9	5.7	94	1023.9	7	7	6	09	2	6	10	1	-
22	5.5	3.9	8.1	93	1023.6	5	5	5	13	2	5	10	2	-
23	7.5	2.5	7.3	71	1017.8	0	0	9	13	3	6	10	0	-
24	5.7	2.5	7.3	73	1014.7	0	0	9	16	2	7	02	0	-
25	7.4	2.5	7.4	72	1012.4	0	0	9	14	2	7	02	0	-
26	10.3	2.5	7.3	59	1006.2	6	0	9	12	3	7	03	1	-
27	7.7	3.3	8.0	75	1007.8	0	0	9	13	2	6	10	1	-
28	4.7	2.6	7.4	86	1016.8	6	6	5	13	2	6	10	1	-
29	9.7	6.8	9.9	82	1015.0	0	0	9	16	5	7	02	1	-
30	12.9	8.2	10.9	73	1001.4	8	8	5	12	5	7	51	2	0.0
31	5.1	3.0	7.6	87	1007.6	8	5	4	30	7	7	01	5	0.4

Godz. 01

DNI	TEMPERATURA POWIETRZA T	TEMPERATURA PUNKTU ROSY T_d	PRĘŻNOŚĆ PARY WODNEJ e	WILGOTNOŚĆ WZGLĘDNA U	CIŚNIENIE ATMOSFERYCZNE P_o	ZACHMURZENIE N	N_h	h	WIATR dd	v	WIDZIALNOŚĆ V	POGODA ww	W	OPAD R
1	7.0	6.2	9.5	95	1021.8	8	8	4	08	6	6	10	5	0.0
2	7.4	6.4	9.6	94	1019.1	8	8	4	12	3	6	10	2	-
3	9.3	8.9	11.4	97	1020.4	8	8	4	08	4	5	10	2	-
4	15.3	12.8	14.8	85	1012.7	7	7	6	17	3	6	10	1	-
5	13.7	12.9	14.9	94	1010.3	7	7	5	00	0	7	02	6	0.0
6	11.4	10.5	12.7	95	1020.0	8	6	4	31	3	6	51	6	3.0
7	10.8	8.8	11.3	87	1022.1	6	6	9	23	4	7	01	2	-
8	14.6	11.0	13.1	78	1020.2	1	0	9	23	5	7	01	0	-
9	9.7	7.0	10.0	84	1021.5	5	5	9	00	0	6	10	2	-
10	12.8	12.2	14.2	95	1014.7	6	6	5	25	3	5	10	1	-
11	11.4	10.8	13.0	96	1014.3	5	5	9	23	3	3	42	1	-
12	10.6	10.4	12.6	97	1006.3	0	0	9	00	0	4	10	0	-
13	15.1	10.0	12.3	71	997.5	4	1	9	18	3	8	01	0	-
14	12.6	6.8	11.3	77	996.3	0	0	9	16	2	7	02	0	-
15	13.2	11.2	13.3	87	1004.3	7	7	5	12	5	7	01	1	-
16	7.0	6.8	9.9	98	1010.0	8	8	2	09	3	5	51	2	0.0
17	0.9	0.0	6.1	93	1014.6	8	8	3	08	6	7	02	2	-
18	0.4	- 0.2	6.0	96	1016.9	8	7	3	09	4	6	61	7	8.5
19	3.0	2.5	7.3	95	1017.3	8	8	3	09	2	5	10	6	1.1
20	1.0	0.2	6.2	93	1018.0	4	4	5	09	3	6	10	1	-
21	- 1.5	- 2.6	5.0	92	1021.2	0	0	9	09	2	7	02	0	-
22	0.9	0.1	6.1	94	1023.6	8	8	4	00	0	5	10	2	-
23	6.4	3.9	8.1	84	1022.2	8	8	5	22	3	6	10	2	-
24	2.0	1.5	6.8	96	1018.5	0	0	9	00	0	5	10	0	-
25	- 0.3	- 0.9	5.7	96	1015.5	0	0	9	00	0	5	10	0	-
26	0.7	- 0.2	6.0	93	1014.2	0	0	9	00	0	5	10	0	-
27	4.4	0.0	6.1	74	1009.0	0	0	9	16	1	6	10	1	-
28	- 0.4	- 0.4	5.9	100	1011.3	0	0	9	00	0	2	44	0	-
29	4.7	3.4	7.8	91	1017.5	8	8	4	10	1	6	10	1	-
30	7.8	4.8	8.6	81	1013.5	2	0	9	14	2	7	01	0	-
31	11.3	8.9	11.4	85	996.4	8	5	4	16	4	7	60	6	0.8

Godz. 07

DNI	TEMPERATURA POWIETRZA T	TEMPERATURA PUNKTU ROSY T_d	PRĘŻNOŚĆ PARY WODNEJ e	WILGOTNOŚĆ WZGLĘDNA U	CIŚNIENIE ATMOSFERYCZNE P_o	ZACHMURZENIE N	N_h	h	WIATR dd	v	WIDZIALNOŚĆ V	POGODA ww	W	OPAD R
1	7.0	6.1	9.4	94	1021.4	8	8	3	08	4	6	51	2	0.0
2	8.0	7.4	10.3	95	1018.7	8	8	2	09	2	4	20	6	0.8
3	10.8	9.9	12.2	95	1019.0	8	8	3	10	3	5	10	2	-
4	14.5	13.1	15.1	93	1011.6	7	4	6	24	3	6	10	1	-
5	13.9	10.7	12.9	93	1011.1	1	1	9	17	1	5	10	1	-
6	11.0	9.9	12.2	93	1022.2	8	8	4	35	2	5	10	6	0.4
7	12.6	8.0	10.7	73	1021.7	7	7	9	23	3	7	01	2	-
8	14.3	9.8	12.1	75	1020.6	1	1	6	23	8	7	01	1	-
9	7.7	7.0	10.0	94	1019.5	4	2	6	17	1	6	10	1	-
10	12.4	11.8	13.9	95	1016.2	7	7	5	24	3	4	10	1	-
11	7.7	7.5	10.4	98	1013.4	0	0	9	00	0	1	42	1	-
12	9.5	8.6	11.2	94	1003.7	0	0	9	12	1	6	10	0	-
13	19.9	9.4	11.8	77	996.7	3	1	9	16	3	8	02	1	-
14	10.4	8.8	11.3	89	1001.3	6	2	5	06	1	6	10	1	-
15	10.2	9.3	11.7	94	1005.7	8	8	3	09	5	5	10	2	-
16	4.2	5.5	9.0	95	1012.2	8	8	3	09	3	6	21	5	3.0
17	0.4	- 0.5	5.9	94	1013.7	8	7	3	09	6	6	63	6	2.6
18	1.6	1.1	6.6	96	1017.0	8	8	2	08	3	4	10	6	0.8
19	2.2	1.9	7.0	98	1017.4	7	7	5	08	2	5	10	2	-
20	- 0.4	- 1.0	5.7	95	1019.6	6	4	6	00	0	5	10	1	-
21	- 2.0	- 3.8	4.6	87	1021.6	7	7	5	09	2	6	10	1	-
22	2.2	1.4	6.5	95	1023.9	8	8	3	26	2	3	42	4	-
23	2.6	2.1	7.1	95	1022.6	6	6	6	23	2	5	28	1	-
24	- 0.8	- 1.1	5.6	93	1018.5	0	0	9	00	0	4	10	0	-
25	- 0.3	- 0.9	5.7	95	1014.9	5	0	9	00	0	4	10	1	-
26	0.2	- 0.7	5.8	93	1012.3	2	2	9	17	1	5	28	0	-
27	- 0.4	- 1.0	5.7	95	1009.2	2	0	9	00	0	3	46	0	-
28	- 0.6	- 0.9	5.7	93	1013.2	2	0	9	10	1	4	10	4	-
29	3.1	0.1	7.6	100	1018.1	8	8	4	12	1	3	46	2	-
30	7.2	4.8	8.6	85	1009.3	5	1	6	14	2	6	10	1	-
31	13.7	9.4	11.8	92	993.7	8	7	4	21	4	7	61	2	0.9

Godz. 13

DNI	TEMPERATURA POWIETRZA T	TEMPERATURA PUNKTU ROSY T_d	PRĘŻNOŚĆ PARY WODNEJ e	WILGOTNOŚĆ WZGLĘDNA U	CIŚNIENIE ATMOSFERYCZNE P_o	ZACHMURZENIE N	N_h	h	WIATR dd	v	WIDZIALNOŚĆ V	POGODA ww	W	OPAD R
1	8.6	5.8	9.2	83	1020.9	8	8	4	09	7	7	02	5	0.0
2	12.6	9.9	11.7	81	1019.1	7	7	4	08	2	6	10	5	0.0
3	16.7	12.7	14.7	79	1015.9	6	6	6	05	2	6	10	2	-
4	16.3	14.5	16.5	93	1011.8	8	6	4	15	2	5	61	2	0.6
5	18.0	11.6	13.7	65	1012.3	6	6	6	23	4	7	01	1	-
6	14.8	9.0	11.5	68	1022.7	6	6	5	15	1	6	05	1	-
7	17.6	11.2	13.3	65	1021.2	5	5	9	23	5	7	01	2	-
8	17.3	11.0	13.1	67	1021.3	6	6	5	30	4	7	02	1	-
9	20.1	13.1	15.1	64	1014.7	6	0	9	21	2	7	02	1	-
10	20.0	13.0	15.0	64	1015.5	3	3	6	27	2	7	01	1	-
11	22.6	12.0	14.0	51	1009.2	0	0	9	24	1	7	02	4	-
12	22.0	11.0	13.1	49	1008.6	0	0	9	21	10	7	02	3	-
13	23.3	11.6	13.7	48	995.5	1	1	6	18	8	8	03	0	-
14	20.7	12.0	14.0	57	1000.7	7	5	6	05	1	6	05	1	-
15	9.5	9.1	11.6	97	1006.2	8	6	3	08	3	5	61	2	0.9
16	5.0	5.9	8.1	93	1014.7	8	8	3	07	5	6	10	6	0.1
17	0.6	0.0	6.1	96	1014.5	8	6	2	09	5	5	63	7	4.9
18	4.8	3.6	8.0	93	1016.5	8	8	4	08	5	6	21	2	0.0
19	7.8	5.0	8.7	82	1016.0	5	3	6	11	3	7	01	2	-
20	9.4	5.0	8.7	74	1018.5	3	2	9	12	2	7	01	1	-
21	1.4	- 2.2	5.2	77	1022.4	7	7	4	11	2	6	10	2	-
22	7.8	1.9	7.0	66	1023.9	2	0	9	23	4	6	05	4	-
23	11.3	4.6	8.5	62	1019.8	0	0	9	12	4	6	05	1	-
24	10.3	1.7	6.9	55	1015.3	1	0	9	14	2	7	01	0	-
25	14.9	- 1.4	5.5	32	1012.9	4	3	9	11	3	7	03	1	-
26	18.1	- 1.9	5.3	26	1008.7	3	0	9	21	5	7	02	0	-
27	12.7	0.0	6.1	41	1006.7	1	0	9	11	2	6	05	4	-
28	3.2	1.2	6.7	87	1014.7	8	8	3	08	4	5	10	4	-
29	14.2	4.1	8.2	45	1015.3	0	0	9	17	2	7	02	4	-
30	18.0	5.1	8.8	42	1005.2	0	0	9	18	3	7	03	1	-
31	6.5	5.8	9.2	95	999.6	8	6	2	27	7	6	63	6	4.0

Godz. 19

DNI	TEMPERATURA POWIETRZA T	TEMPERATURA PUNKTU ROSY T_d	PRĘŻNOŚĆ PARY WODNEJ e	WILGOTNOŚĆ WZGLĘDNA U	CIŚNIENIE ATMOSFERYCZNE P_o	ZACHMURZENIE N	N_h	h	WIATR dd	v	WIDZIALNOŚĆ V	POGODA ww	W	OPAD R
1	7.8	6.2	9.5	93	1020.3	8	8	4	09	5	7	02	2	-
2	11.0	8.6	11.2	85	1021.0	8	8	4	09	3	6	10	2	-
3	15.7	14.4	16.4	92	1018.9	2	2	9	00	0	6	10	1	-
4	15.1	13.6	15.6	91	1009.9	8	8	5	20	1	6	10	5	0.0
5	14.4	12.9	14.9	91	1015.7	8	5	4	30	6	6	21	2	0.4
6	11.3	9.9	12.2	91	1022.4	6	2	6	18	1	6	10	1	-
7	15.1	12.0	14.0	82	1020.6	1	1	9	22	4	7	01	1	-
8	14.0	6.1	10.8	68	1021.8	7	7	5	31	1	7	03	1	-
9	16.7	12.9	14.9	79	1013.7	3	0	9	24	6	7	01	1	-
10	15.1	12.8	14.8	86	1015.1	3	0	9	18	1	7	01	1	-
11	15.2	11.9	13.9	81	1007.5	0	0	9	12	1	7	02	0	-
12	18.1	11.1	13.2	64	999.1	3	3	5	18	3	7	01	1	-
13	15.5	9.5	11.9	67	997.3	0	0	9	15	1	7	01	0	-
14	14.4	12.1	14.1	86	1002.8	4	4	9	08	4	7	01	1	-
15	8.2	7.6	10.4	96	1007.8	8	8	3	07	3	6	10	5	9.5
16	2.3	1.5	6.6	94	1015.7	8	8	3	08	5	7	21	2	0.0
17	0.9	0.1	6.1	94	1015.2	8	6	2	08	3	6	51	5	4.4
18	2.8	2.5	7.5	98	1017.5	8	6	2	08	2	5	51	7	1.0
19	4.9	3.2	7.7	88	1017.0	7	4	6	08	3	6	10	1	-
20	3.7	1.0	6.6	84	1019.6	2	0	9	07	3	6	10	1	-
21	0.6	- 1.4	5.5	85	1023.7	8	8	5	00	0	6	10	2	-
22	5.4	2.8	7.5	85	1023.6	8	8	5	00	0	5	10	1	-
23	6.2	3.8	8.0	84	1019.3	0	0	9	11	3	6	10	0	-
24	5.8	3.4	7.8	85	1015.0	0	0	9	12	1	7	02	0	-
25	7.3	3.0	7.6	75	1013.3	0	0	9	11	1	7	02	0	-
26	7.8	3.4	7.8	74	1008.9	0	0	9	00	0	6	10	1	-
27	5.7	2.1	7.1	73	1006.5	0	0	9	00	0	5	10	0	-
28	4.7	2.5	7.3	85	1015.9	0	0	9	08	4	6	10	1	-
29	9.7	5.6	9.1	75	1015.6	1	0	9	18	4	7	02	1	-
30	12.4	9.2	11.6	81	1002.5	8	6	5	15	1	7	61	2	0.3
31	6.4	4.8	8.6	89	1006.8	8	8	4	29	5	7	02	5	5.3

Godz. 01

DNI	TEMPERATURA POWIETRZA T	TEMPERATURA PUNKTU ROSY T_d	PRĘŻNOŚĆ PARY WODNEJ e	WILGOTNOŚĆ WZGLĘDNA U	CIŚNIENIE ATMOSFERYCZNE P_0	ZACHMURZENIE N	N_h	h	WIATR dd	v	WIDZIALNOŚĆ V	POGODA ww	W	OPAD R
1	7.3	6.4	9.6	94	1022.6	8	8	4	08	5	6	20	5	0.1
2	7.0	6.6	9.7	97	1020.2	8	8	3	11	2	5	10	5	0.0
3	9.7	9.7	12.0	100	1019.4	8	8	2	11	5	5	10	2	–
4	11.4	11.2	15.3	99	1016.4	8	8	9	04	2	5	51	2	0.0
5	13.5	13.0	14.9	97	1011.7	3	3	6	00	0	6	10	6	0.3
6	14.4	14.0	16.0	98	1017.2	8	5	6	28	3	5	10	2	–
7	11.5	11.5	13.6	100	1023.1	8	2	5	00	0	6	10	1	–
8	14.4	12.9	14.9	91	1020.2	6	6	9	21	3	6	10	1	–
9	8.4	8.0	10.7	97	1022.8	5	5	7	00	0	7	02	1	–
10	12.7	12.1	14.2	96	1014.7	0	0	5	25	2	6	10	1	–
11	8.6	8.2	11.3	100	1015.6	9	9	*	07	2	1	45	4	–
12	8.3	7.9	10.6	97	1008.5	0	0	9	11	2	6	10	0	–
13	17.1	13.5	15.5	83	1000.6	2	2	9	20	4	7	03	0	–
14	7.8	7.4	10.3	97	1002.1	0	0	9	09	1	7	01	0	–
15	10.9	10.3	12.5	95	1006.8	8	8	3	09	9	6	10	2	–
16	5.5	5.5	9.0	100	1012.2	8	6	3	10	5	6	51	5	8.4
17	0.3	– 4.1	4.5	72	1020.7	8	8	5	11	12	7	02	2	–
18	– 0.6	– 2.7	5.0	85	1021.7	8	5	6	12	8	7	66	2	0.2
19	– 0.2	– 1.7	5.4	89	1022.6	8	8	4	10	7	6	10	2	–
20	0.1	– 2.7	5.0	82	1021.5	4	0	9	10	5	7	03	1	–
21	– 2.1	– 3.0	4.9	94	1022.5	0	0	9	10	7	7	02	0	–
22	– 0.3	– 0.3	6.0	100	1024.5	6	6	6	10	4	6	10	1	–
23	1.0	1.0	6.6	100	1024.8	8	8	6	00	0	4	10	1	–
24	– 1.3	– 1.9	5.3	96	1021.8	0	0	9	09	3	5	10	0	–
25	0.0	0.0	6.1	100	1018.1	0	0	9	10	5	5	10	0	–
26	0.6	0.6	6.4	100	1016.5	8	8	1	11	6	3	44	1	–
27	0.0	– 0.3	6.0	95	1011.3	0	0	9	09	3	5	10	0	–
28	0.0	– 0.3	6.0	95	1012.7	0	0	9	08	4	5	10	0	–
29	6.2	5.5	9.0	95	1019.2	8	8	3	10	4	5	10	2	–
30	10.5	7.8	10.6	83	1017.3	0	0	9	19	2	7	02	0	–
31	14.4	9.0	11.5	73	1001.6	8	4	6	18	5	7	32	5	0.1

Godz. 07

DNI	TEMPERATURA POWIETRZA T	TEMPERATURA PUNKTU ROSY T_d	PRĘŻNOŚĆ PARY WODNEJ e	WILGOTNOŚĆ WZGLĘDNA U	CIŚNIENIE ATMOSFERYCZNE P_0	ZACHMURZENIE N	N_h	h	WIATR dd	v	WIDZIALNOŚĆ V	POGODA ww	W	OPAD R
1	6.6	5.5	9.0	92	1022.9	8	6	4	08	5	7	01	2	–
2	7.2	6.8	9.9	97	1020.1	8	8	2	08	2	5	10	2	–
3	10.0	9.6	12.0	97	1022.3	8	8	2	11	5	5	10	5	0.0
4	17.1	13.5	15.5	83	1013.1	6	4	7	18	5	7	03	5	0.0
5	13.8	10.0	13.0	100	1012.4	1	1	9	00	0	5	10	1	–
6	13.8	13.8	15.8	100	1020.1	8	8	2	30	2	4	51	2	0.1
7	11.5	11.3	13.4	99	1022.5	6	2	6	22	2	5	10	2	–
8	13.9	13.4	15.3	97	1019.9	0	0	9	23	4	6	10	1	–
9	5.6	5.6	9.1	100	1021.3	5	3	6	04	1	3	42	1	–
10	12.5	12.4	14.4	98	1016.0	8	8	2	24	1	4	10	1	–
11	7.5	7.5	10.4	100	1014.1	9	9	*	00	0	1	45	4	–
12	14.5	12.3	14.3	87	1008.8	0	0	9	18	1	7	02	0	–
13	15.9	13.8	15.8	87	1000.2	4	0	9	20	2	7	01	1	–
14	9.0	9.0	11.5	100	1003.7	0	0	9	05	2	2	44	0	–
15	8.0	8.0	10.7	100	1008.6	8	8	2	09	8	5	50	2	0.0
16	3.7	3.2	7.7	97	1015.4	8	6	2	10	9	7	61	6	10.0
17	– 1.2	– 4.4	4.4	77	1021.2	8	7	4	12	13	7	02	2	–
18	0.1	– 0.3	5.9	96	1021.7	8	5	4	10	8	7	02	5	0.0
19	– 0.3	– 1.2	5.2	88	1022.0	6	6	4	11	5	6	60	6	0.0
20	– 1.7	– 3.8	4.6	86	1022.0	6	2	9	12	5	6	10	1	–
21	– 2.4	– 3.3	4.8	93	1024.1	7	7	4	10	6	6	10	1	–
22	0.2	– 0.1	6.1	95	1024.8	7	7	4	10	2	5	10	2	–
23	0.5	0.5	6.3	100	1023.9	7	7	5	07	2	4	10	1	–
24	– 2.5	– 2.8	5.0	93	1021.9	0	0	9	09	5	3	42	0	–
25	– 0.6	– 0.7	5.8	99	1018.1	8	8	1	10	7	3	42	1	–
26	– 0.2	– 0.2	6.0	100	1015.3	7	7	1	11	7	3	42	6	–
27	– 2.1	– 2.4	5.1	93	1010.4	3	0	9	10	4	5	10	0	–
28	0.1	– 0.4	5.9	95	1015.7	8	8	1	10	6	2	46	4	–
29	2.3	2.3	7.2	100	1020.8	3	0	9	10	2	6	10	1	–
30	12.3	7.5	10.4	73	1013.1	6	6	7	17	6	7	03	1	–
31	12.6	9.5	11.9	81	995.8	7	3	7	20	8	7	02	1	–

Godz. 13

DNI	TEMPERATURA POWIETRZA T	TEMPERATURA PUNKTU ROSY T_d	PRĘŻNOŚĆ PARY WODNEJ e	WILGOTNOŚĆ WZGLĘDNA U	CIŚNIENIE ATMOSFERYCZNE P_0	ZACHMURZENIE N	N_h	h	WIATR dd	v	WIDZIALNOŚĆ V	POGODA ww	W	OPAD R
1	8.3	6.2	9.5	87	1022.9	8	8	3	09	7	6	10	2	–
2	10.8	8.9	11.4	88	1020.9	8	8	3	08	3	6	10	2	–
3	13.4	12.2	14.2	93	1020.4	8	8	3	10	8	6	10	2	–
4	18.9	15.0	17.0	78	1013.2	8	2	7	20	6	7	02	2	–
5	20.6	15.2	17.2	72	1012.5	2	1	7	21	6	7	01	0	–
6	13.5	13.0	14.9	97	1022.5	8	8	2	34	4	5	10	5	0.0
7	17.9	12.3	14.3	69	1021.7	7	4	5	24	3	7	03	2	–
8	18.9	14.1	16.1	74	1019.7	7	7	7	28	7	7	03	1	–
9	20.2	14.1	16.1	68	1016.3	6	2	6	20	3	7	01	4	–
10	15.3	13.8	15.8	91	1017.2	8	8	2	00	0	5	10	4	–
11	20.7	14.3	16.3	67	1011.7	0	0	9	20	3	7	02	4	–
12	22.2	13.0	15.0	56	1002.5	0	0	9	19	8	7	02	0	–
13	23.3	12.5	14.5	50	998.5	2	0	9	20	7	7	02	0	–
14	14.2	11.9	13.9	85	1004.8	8	8	4	09	7	6	10	4	–
15	7.6	7.6	10.4	100	1010.1	8	8	2	09	8	5	51	5	0.1
16	2.5	1.7	6.9	94	1018.6	8	4	4	11	12	6	61	6	6.8
17	– 0.3	– 6.0	3.9	66	1021.7	8	3	6	12	12	7	02	2	–
18	0.1	– 0.5	5.9	96	1022.4	8	6	4	10	9	6	24	6	0.3
19	3.0	– 2.4	5.1	63	1021.1	3	2	9	12	8	7	01	6	0.0
20	4.1	– 2.7	5.0	63	1022.8	4	2	9	13	6	7	02	1	–
21	1.9	– 2.2	5.2	74	1024.1	4	2	5	12	6	6	10	1	–
22	4.0	1.2	6.7	82	1025.0	8	5	5	09	3	5	10	2	–
23	9.1	3.6	7.9	69	1022.3	6	6	6	17	1	6	10	2	–
24	3.7	3.0	7.6	95	1019.2	3	3	7	09	6	5	10	4	–
25	5.6	2.3	7.2	79	1017.5	1	0	9	11	8	6	10	4	–
26	10.2	4.6	8.5	68	1012.4	2	0	9	10	6	7	01	4	–
27	12.6	4.3	8.3	58	1008.0	3	0	9	10	3	6	05	0	–
28	6.2	5.0	8.7	92	1016.1	8	8	3	09	5	5	10	4	–
29	14.8	8.8	11.3	67	1019.3	4	4	9	18	6	7	03	1	–
30	16.1	8.6	11.2	61	1010.0	6	4	7	18	4	7	01	2	–
31	11.7	11.5	13.6	99	996.2	8	5	6	23	5	6	61	2	1.1

Godz. 19

DNI	TEMPERATURA POWIETRZA T	TEMPERATURA PUNKTU ROSY T_d	PRĘŻNOŚĆ PARY WODNEJ e	WILGOTNOŚĆ WZGLĘDNA U	CIŚNIENIE ATMOSFERYCZNE P_0	ZACHMURZENIE N	N_h	h	WIATR dd	v	WIDZIALNOŚĆ V	POGODA ww	W	OPAD R
1	7.2	6.2	9.5	96	1021.9	8	8	4	11	6	6	50	2	0.0
2	10.3	9.9	12.2	97	1027.6	8	8	3	08	1	6	10	2	–
3	10.8	10.4	12.6	97	1018.0	5	0	9	10	6	5	10	1	–
4	15.4	14.9	16.9	97	1011.7	8	6	5	19	4	6	51	6	1.1
5	16.4	15.0	17.0	92	1014.7	7	5	6	23	1	6	10	1	–
6	13.0	12.6	14.6	98	1023.4	8	8	3	28	1	6	10	2	–
7	14.8	13.8	15.8	93	1021.1	3	3	9	21	3	5	10	1	–
8	10.2	8.8	11.3	91	1022.2	4	0	9	29	3	7	01	1	–
9	14.5	13.5	15.5	93	1014.6	6	0	9	23	2	6	10	2	–
10	11.0	10.8	13.0	99	1017.3	0	0	9	07	2	4	10	1	–
11	11.6	11.4	13.5	97	1010.3	0	0	9	19	1	5	10	0	–
12	18.2	13.1	15.1	72	1001.9	0	0	9	20	4	7	02	0	–
13	13.4	11.0	13.1	85	1000.5	0	0	9	09	2	7	01	0	–
14	14.9	12.6	14.6	86	1005.4	8	8	5	09	6	6	10	2	–
15	6.5	6.5	9.7	100	1011.0	8	6	2	10	8	4	61	5	1.7
16	0.3	– 1.2	5.6	89	1021.2	8	6	4	11	12	6	21	6	0.5
17	– 1.0	– 6.0	3.9	69	1021.7	8	8	6	11	11	7	03	2	–
18	– 0.2	– 1.2	5.6	93	1023.2	8	8	4	11	8	6	10	2	–
19	0.3	– 2.7	5.0	79	1021.5	0	0	9	11	8	7	01	1	–
20	1.1	– 3.3	4.8	73	1023.6	0	0	9	11	6	7	01	0	–
21	0.7	– 1.9	5.3	83	1024.6	7	7	6	10	5	6	10	1	–
22	2.1	1.6	6.8	96	1025.2	8	8	5	00	0	6	10	1	–
23	3.7	3.0	7.6	95	1022.2	0	0	9	12	2	5	10	1	–
24	3.0	2.2	7.2	95	1018.5	0	0	9	10	5	6	10	0	–
25	1.9	1.4	6.7	96	1017.2	0	0	9	10	6	6	10	1	–
26	2.7	2.7	7.4	100	1012.3	0	0	9	09	3	5	10	0	–
27	4.7	3.2	7.7	93	1010.0	0	0	9	10	2	6	10	0	–
28	5.3	4.4	8.4	95	1018.1	8	8	4	10	6	5	10	2	–
29	9.8	7.4	10.2	84	1019.1	0	0	9	18	3	7	02	0	–
30	12.3	8.9	11.4	83	1006.7	8	6	5	18	5	6	61	2	0.3
31	8.0	7.4	10.9	96	1004.0	8	6	4	28	8	6	21	6	2.1

Godz. 01

DNI	TEMPERATURA POWIETRZA T	TEMPERATURA PUNKTU ROSY T_d	PRĘŻNOŚĆ PARY WODNEJ e	WILGOTNOŚĆ WZGLĘDNA U	CIŚNIENIE ATMOSFERYCZNE P_0	ZACHMURZENIE N	N_h	h	WIATR dd	v	WIDZIALNOŚĆ V	POGODA ww	W	OPAD R
1	7.2	6.6	9.7	96	1022.0	8	8	2	C6	3	5	58	5	0.2
2	7.2	6.2	9.5	94	1020.0	8	8	2	C6	1	5	10	2	-
3	9.3	8.8	11.3	96	1021.5	8	8	3	C5	5	5	20	2	0.0
4	13.0	12.2	14.2	94	1014.4	5	4	9	C2	1	6	10	1	-
5	12.6	12.6	14.6	100	1011.4	9	9	.	C0	0	1	45	4	-
6	13.6	11.9	13.9	93	1019.4	8	8	3	31	1	5	50	2	0.0
7	9.8	9.2	11.6	95	1022.6	6	4	9	C0	0	5	10	2	-
8	9.5	8.6	11.2	94	1020.9	0	0	9	C0	0	4	10	0	-
9	10.5	8.6	11.2	88	1021.9	5	2	6	C0	0	6	10	1	-
10	13.6	12.2	14.2	92	1016.2	0	0	9	25	3	5	10	0	-
11	10.2	10.2	12.4	100	1016.4	0	0	9	C0	0	1	44	4	-
12	8.1	8.1	10.8	100	1007.8	0	0	9	C0	0	1	44	0	-
13	11.2	9.5	11.9	93	999.2	5	3	9	C2	2	6	10	1	-
14	8.6	8.1	10.8	95	1001.1	0	0	9	C4	1	6	10	0	-
15	13.9	12.2	14.2	93	1005.4	7	7	4	C6	2	6	10	2	-
16	7.4	7.0	10.0	97	1010.6	8	8	2	C4	4	5	50	6	0.2
17	0.8	- 0.7	5.8	89	1016.3	8	8	3	C5	10	7	02	2	-
18	0.1	- 0.7	5.8	93	1018.3	8	8	4	C6	3	6	61	6	0.5
19	1.6	1.1	6.6	96	1018.9	8	8	2	C4	6	5	10	6	2.4
20	- 0.7	- 1.6	5.4	94	1019.7	5	4	5	C4	2	6	10	1	-
21	- 1.4	- 3.3	4.8	87	1021.8	0	0	9	C4	3	7	02	0	-
22	1.0	- 0.7	5.8	83	1023.4	8	8	3	C0	0	5	10	2	-
23	1.8	1.8	7.0	100	1024.1	9	9	.	C0	0	1	45	4	-
24	1.2	0.4	6.3	94	1019.9	0	0	9	C3	2	5	10	0	-
25	0.4	- 0.7	5.8	91	1016.3	0	0	9	C5	1	5	10	0	-
26	1.0	0.2	6.2	93	1015.0	0	0	9	C6	2	5	10	0	-
27	0.7	0.2	6.2	96	1010.0	0	0	9	C0	0	4	10	1	-
28	- 1.2	- 1.2	5.6	100	1011.7	0	0	9	C0	0	2	42	4	-
29	5.2	3.9	8.1	91	1018.6	8	8	2	C7	2	6	10	2	-
30	5.2	3.9	8.1	91	1015.8	2	0	9	C5	1	6	10	0	-
31	13.7	7.5	10.4	67	996.9	7	3	6	15	5	6	10	6	1.1

Godz. 07

DNI	TEMPERATURA POWIETRZA T	TEMPERATURA PUNKTU ROSY T_d	PRĘŻNOŚĆ PARY WODNEJ e	WILGOTNOŚĆ WZGLĘDNA U	CIŚNIENIE ATMOSFERYCZNE P_0	ZACHMURZENIE N	N_h	h	WIATR dd	v	WIDZIALNOŚĆ V	POGODA ww	W	OPAD R
1	6.7	6.0	9.4	95	1021.7	8	8	2	C6	3	5	10	5	0.1
2	8.0	7.1	10.1	94	1019.9	8	8	2	C6	2	4	10	2	-
3	10.7	10.1	12.4	96	1019.8	8	8	2	C6	5	6	10	2	-
4	14.5	12.3	14.3	87	1015.2	7	7	9	99	1	6	10	1	-
5	7.6	7.6	10.4	100	1012.6	0	0	9	C0	0	2	44	4	-
6	11.5	10.9	13.0	95	1022.1	8	8	3	24	1	5	21	5	2.4
7	9.6	9.0	11.5	95	1022.4	7	5	7	C0	0	5	10	4	-
8	8.6	8.0	10.7	95	1021.2	2	2	5	C0	0	5	10	4	-
9	7.5	6.8	9.9	94	1020.5	3	2	9	C3	2	6	10	1	-
10	10.6	10.4	12.6	99	1017.6	5	5	5	20	2	3	42	4	-
11	8.2	8.2	10.9	100	1014.7	0	0	9	C0	0	1	42	6	-
12	7.1	6.4	9.6	95	1005.4	0	0	9	C4	2	6	10	4	-
13	11.3	9.5	11.9	88	998.5	5	2	9	C4	2	6	10	2	-
14	7.7	7.0	10.0	94	1002.8	5	0	9	C4	2	6	10	1	-
15	9.7	9.0	11.5	95	1007.1	8	8	1	C5	4	4	50	2	0.0
16	5.5	5.3	8.9	98	1013.5	8	8	1	C4	6	5	51	5	0.5
17	0.2	- 2.2	5.2	84	1016.0	8	8	4	C4	8	6	50	2	0.4
18	0.6	0.3	6.2	95	1018.2	8	8	2	C4	3	5	10	5	4.2
19	1.4	0.9	6.5	95	1018.7	8	8	2	C4	5	5	10	2	-
20	0.3	- 0.7	5.8	93	1020.4	7	5	6	C6	2	5	10	2	-
21	- 3.0	- 4.7	4.3	85	1022.3	0	0	9	C5	3	6	10	0	-
22	2.1	1.8	7.0	98	1024.3	9	9	.	C0	0	1	47	4	-
23	3.6	3.1	7.6	97	1022.8	8	8	2	C0	0	3	42	4	-
24	- 2.2	- 2.8	5.0	95	1020.0	5	4	2	C0	0	2	44	1	-
25	- 0.2	- 1.2	5.6	93	1016.2	5	0	9	C6	1	5	10	1	-
26	- 2.2	- 3.3	4.8	92	1013.9	2	1	9	C4	2	4	10	0	-
27	- 3.0	- 3.1	4.9	99	1010.0	9	9	.	C0	0	1	47	4	-
28	0.0	- 0.3	6.0	95	1014.4	9	9	.	C6	7	1	47	4	-
29	2.6	2.6	7.4	100	1019.5	9	9	.	C7	2	1	47	4	-
30	5.1	4.1	8.2	93	1011.0	6	4	9	C5	3	5	10	1	-
31	12.2	8.1	10.8	76	994.4	7	6	6	18	2	8	03	2	-

Godz. 13

DNI	TEMPERATURA POWIETRZA T	TEMPERATURA PUNKTU ROSY T_d	PRĘŻNOŚĆ PARY WODNEJ e	WILGOTNOŚĆ WZGLĘDNA U	CIŚNIENIE ATMOSFERYCZNE P_0	ZACHMURZENIE N	N_h	h	WIATR dd	v	WIDZIALNOŚĆ V	POGODA ww	W	OPAD R
1	8.4	6.4	9.6	87	1021.8	8	8	4	C9	6	6	10	2	-
2	11.2	9.0	11.5	86	1019.6	6	6	4	C6	5	5	10	2	-
3	17.4	14.2	16.2	81	1017.6	3	3	9	C6	4	6	10	1	-
4	15.8	14.5	16.5	92	1012.9	8	5	5	C0	0	6	61	6	1.7
5	18.4	12.3	14.3	67	1013.4	6	3	6	31	2	7	01	4	-
6	17.7	14.0	16.0	78	1022.3	7	7	5	18	2	7	02	6	0.2
7	16.0	11.2	13.3	65	1021.5	7	3	9	24	4	7	01	2	-
8	17.4	13.0	15.0	75	1021.5	7	5	5	25	4	6	10	1	-
9	19.1	13.6	15.6	73	1016.3	6	0	9	C3	3	5	10	1	-
10	19.0	13.8	15.8	72	1017.2	7	7	5	30	1	6	10	4	-
11	21.2	13.1	15.1	63	1011.0	1	0	9	C0	0	7	02	4	-
12	23.9	9.4	11.8	43	1000.6	0	0	9	24	5	7	02	0	-
13	24.6	10.4	12.6	40	996.3	2	1	7	18	2	8	03	1	-
14	19.4	14.7	16.7	74	1001.9	5	1	9	C5	2	5	10	2	-
15	15.2	9.5	11.9	95	1007.1	8	8	2	C5	7	5	53	5	0.3
16	4.8	3.6	7.9	91	1015.4	8	8	3	C6	7	6	10	5	0.1
17	0.4	- 0.9	5.7	91	1018.1	8	8	4	C6	8	6	61	6	3.0
18	3.1	2.3	7.2	95	1018.5	8	8	2	C6	6	5	51	5	2.4
19	7.1	4.1	8.2	82	1017.5	5	5	9	C5	7	6	10	2	-
20	7.4	3.2	7.7	75	1019.8	3	0	9	C4	6	6	10	1	-
21	0.2	- 3.0	4.9	85	1023.3	8	8	4	C6	5	5	10	1	-
22	8.4	2.5	7.3	65	1022.5	1	1	5	24	6	6	05	4	-
23	10.4	4.3	8.3	67	1020.7	0	0	9	C7	4	6	05	4	-
24	9.2	3.4	7.8	66	1016.9	3	0	9	C6	5	5	05	4	-
25	10.4	3.2	7.7	62	1015.0	5	1	9	C5	3	5	05	1	-
26	12.7	3.0	7.6	52	1010.4	2	0	9	C6	3	6	05	0	-
27	11.2	2.8	7.5	56	1008.0	0	0	9	C0	0	5	05	4	-
28	2.3	1.5	6.8	95	1015.9	8	8	2	C6	4	4	10	4	-
29	11.6	5.8	9.2	67	1017.4	0	0	9	C7	4	5	05	4	-
30	16.4	9.5	11.9	64	1006.8	8	0	9	C5	2	6	05	2	-
31	7.3	5.9	9.3	91	990.9	8	6	4	25	9	6	61	6	1.2

Godz. 19

DNI	TEMPERATURA POWIETRZA T	TEMPERATURA PUNKTU ROSY T_d	PRĘŻNOŚĆ PARY WODNEJ e	WILGOTNOŚĆ WZGLĘDNA U	CIŚNIENIE ATMOSFERYCZNE P_0	ZACHMURZENIE N	N_h	h	WIATR dd	v	WIDZIALNOŚĆ V	POGODA ww	W	OPAD R
1	7.8	6.7	9.5	92	1021.0	8	8	4	C9	4	5	10	2	-
2	10.1	8.4	11.0	89	1022.0	8	8	4	C6	5	5	10	2	-
3	14.8	13.8	15.8	93	1016.2	5	1	9	C4	3	5	10	1	-
4	14.1	13.6	15.5	97	1011.3	9	9	.	C0	0	1	47	5	2.8
5	14.5	12.5	14.5	88	1016.1	8	3	6	18	1	6	10	2	-
6	12.6	10.5	12.7	87	1022.4	6	2	6	C0	0	6	10	2	-
7	14.3	12.3	14.3	89	1020.7	1	1	9	C0	0	7	02	1	-
8	14.3	12.0	14.0	85	1022.0	6	3	6	23	1	5	10	2	-
9	14.0	13.2	15.2	94	1015.0	3	0	9	C0	0	5	10	1	-
10	14.3	12.6	14.6	93	1016.5	0	0	9	C0	0	5	10	1	-
11	15.0	12.8	14.8	87	1008.6	2	0	9	C2	2	5	10	0	-
12	16.2	10.6	12.8	73	1001.0	0	0	9	26	1	6	10	0	-
13	14.7	11.1	13.2	79	998.4	0	0	9	03	1	8	02	0	-
14	12.8	11.0	13.1	89	1004.7	7	3	5	05	6	5	10	2	-
15	8.2	7.1	10.1	93	1008.7	8	6	2	C5	6	5	53	5	13.6
16	2.1	1.2	6.7	94	1017.2	8	8	3	C6	9	5	10	5	0.0
17	0.0	- 1.2	5.6	91	1016.6	6	5	4	C6	6	5	10	5	1.6
18	2.2	1.7	6.9	96	1015.7	8	8	2	C5	6	6	53	2	2.5
19	2.4	0.4	6.3	89	1014.6	6	6	9	C4	6	5	10	1	-
20	2.2	- 0.7	5.8	82	1020.5	3	0	9	C2	5	7	01	1	-
21	1.2	- 1.4	5.5	83	1023.5	8	8	4	C5	3	5	10	2	-
22	2.8	1.9	7.0	94	1024.2	0	0	9	C3	3	5	10	0	-
23	5.3	3.8	8.0	93	1020.2	2	0	9	C4	3	5	10	0	-
24	5.0	2.6	7.4	86	1016.2	0	0	9	C4	3	5	10	0	-
25	5.4	3.2	7.7	86	1014.7	1	0	9	C4	4	5	10	1	-
26	6.6	4.1	8.2	84	1010.1	5	0	9	C4	1	7	01	1	-
27	4.6	3.6	7.9	91	1009.4	0	0	9	C4	2	5	10	0	-
28	5.4	3.6	7.9	88	1017.1	8	8	2	C6	5	5	10	2	-
29	9.3	5.6	9.1	77	1017.3	0	0	9	18	1	7	01	1	-
30	11.3	9.9	12.2	91	1002.8	8	4	5	C1	3	8	51	2	1.0
31	7.3	5.0	8.7	85	1007.0	8	8	4	26	5	6	10	5	1.4

Godz. 01

DNI	TEMPERATURA POWIETRZA T	TEMPERATURA PUNKTU ROSY T_d	PRĘŻNOŚĆ PARY WODNEJ e	WILGOTNOŚĆ WZGLĘDNA U	CIŚNIENIE ATMOSFERYCZNE P_o	ZACHMURZENIE N	N_h	h	WIATR dd	v	WIDZIALNOŚĆ V	POGODA ww	W	OPAD R
1	7.4	6.7	9.8	96	1021.9	8	8	4	09	2	5	51	5	0.0
2	-8.1	7.5	10.3	96	1019.0	6	6	5	00	0	5	10	2	-
3	11.0	10.1	12.4	95	1021.3	8	8	5	00	0	5	10	2	-
4	17.4	14.4	16.4	82	1014.6	7	7	5	00	0	7	02	2	-
5	12.7	12.3	14.3	95	1011.2	3	3	5	00	0	7	03	1	-
6	14.1	13.5	15.5	95	1018.6	8	8	4	00	0	5	50	3	1.1
7	9.8	9.2	11.6	95	1023.7	0	0	9	00	0	3	44	4	-
8	11.7	10.5	12.7	92	1021.8	0	0	9	00	0	5	13	3	-
9	11.8	11.0	13.1	95	1022.1	7	7	5	00	0	5	13	1	-
10	10.4	9.8	12.1	95	1015.7	0	0	9	00	0	5	10	3	-
11	10.0	9.3	11.7	95	1015.5	3	3	9	00	0	5	10	3	-
12	11.8	10.6	12.8	92	1007.8	0	0	9	00	0	5	10	3	-
13	18.5	11.5	13.6	64	998.7	0	0	9	22	5	7	02	3	-
14	12.4	10.6	12.8	89	1000.8	0	0	9	00	0	7	02	3	-
15	9.8	9.4	11.8	97	1005.2	5	0	9	00	0	5	10	1	-
16	10.0	9.2	11.6	94	1005.9	8	8	5	04	1	5	21	5	1.0
17	2.3	1.5	6.8	95	1016.5	8	8	5	00	0	5	10	2	-
18	6.9	4.4	8.4	85	1016.6	8	8	5	00	0	5	10	2	-
19	5.9	2.1	7.1	76	1018.3	7	7	5	00	0	7	02	2	-
20	2.2	1.2	6.7	94	1018.6	7	7	5	00	0	7	03	1	-
21	-1.8	-2.4	5.1	95	1021.6	0	0	9	00	0	7	02	8	-
22	0.7	0.2	6.2	96	1022.6	6	5	5	00	0	5	10	2	-
23	2.1	1.6	6.8	96	1024.9	6	6	5	00	0	5	10	1	-
24	0.2	-0.4	5.9	96	1020.6	0	0	9	00	0	5	10	0	-
25	0.6	0.3	6.3	95	1016.8	0	0	9	00	0	5	10	0	-
26	2.2	0.8	6.5	93	1014.8	0	0	9	00	0	5	10	0	-
27	2.9	0.6	6.4	85	1010.1	0	0	9	00	0	6	10	0	-
28	0.1	-0.5	5.9	95	1011.2	0	0	9	00	0	5	10	0	-
29	0.0	0.0	6.1	100	1019.2	9	9	*	00	0	1	45	0	-
30	12.3	7.8	10.6	74	1016.3	0	0	9	18	2	7	02	0	-
31	14.2	8.6	11.2	69	998.2	6	6	5	15	3	7	01	2	-

Godz. 07

DNI	TEMPERATURA POWIETRZA T	TEMPERATURA PUNKTU ROSY T_d	PRĘŻNOŚĆ PARY WODNEJ e	WILGOTNOŚĆ WZGLĘDNA U	CIŚNIENIE ATMOSFERYCZNE P_o	ZACHMURZENIE N	N_h	h	WIATR dd	v	WIDZIALNOŚĆ V	POGODA ww	W	OPAD R
1	7.0	5.9	9.3	91	1021.6	8	8	5	00	0	5	10	5	0.2
2	8.5	8.1	10.8	97	1018.4	8	8	5	00	0	5	11	2	0.1
3	10.4	9.8	12.1	95	1020.5	9	9	*	00	0	0	47	2	-
4	15.6	14.5	16.5	93	1019.1	7	7	5	02	1	7	02	1	-
5	10.4	10.0	12.3	97	1012.0	1	1	5	00	0	7	02	0	-
6	12.1	11.3	13.4	94	1021.5	8	8	5	00	0	5	51	5	3.0
7	9.6	8.8	11.3	94	1023.3	6	6	5	00	0	3	44	6	-
8	10.0	9.2	11.6	94	1022.1	0	0	9	10	2	5	10	3	-
9	10.4	9.8	12.1	95	1020.7	9	9	*	00	0	0	45	1	-
10	9.1	8.7	11.2	97	1017.1	7	7	5	00	0	5	10	1	-
11	8.6	8.0	10.7	95	1014.7	9	9	*	00	0	1	45	6	-
12	13.5	11.3	13.4	85	1004.6	0	0	9	18	6	5	10	3	-
13	12.9	10.5	12.7	85	998.6	2	1	5	00	0	9	03	3	-
14	9.6	9.4	11.0	99	1002.8	2	0	9	00	0	7	23	0	-
15	11.0	10.6	12.8	97	1005.8	8	8	5	00	0	5	10	2	-
16	7.8	6.2	9.5	93	1011.8	8	8	5	00	0	5	10	2	-
17	2.2	0.8	6.5	93	1015.4	8	8	5	00	0	5	51	8	0.2
18	6.9	4.3	8.3	83	1017.0	8	8	5	00	0	7	02	2	-
19	6.1	2.3	7.2	76	1016.9	7	7	5	14	3	3	03	2	-
20	2.2	1.7	6.9	95	1019.7	5	2	5	00	0	5	10	1	-
21	-2.2	-2.5	5.1	93	1022.4	7	7	5	00	0	5	10	1	-
22	0.4	0.1	6.2	93	1024.8	6	4	5	00	0	5	10	2	-
23	0.8	0.3	6.2	95	1024.2	6	6	5	00	0	5	10	1	-
24	-0.6	-1.2	5.6	96	1019.6	0	0	9	00	0	5	10	0	-
25	0.1	-0.5	5.9	95	1017.0	0	0	9	00	0	6	10	1	-
26	2.4	-0.5	5.9	81	1013.6	4	2	9	00	0	8	01	0	-
27	0.4	-0.4	5.9	94	1009.7	2	0	9	00	0	5	10	0	-
28	-2.8	-2.8	4.6	93	1013.9	1	0	9	00	0	4	10	0	-
29	0.4	0.1	6.2	93	1020.3	3	2	9	00	0	5	10	4	-
30	12.7	7.0	10.0	69	1011.6	7	7	5	22	4	7	03	1	-
31	13.4	8.4	11.0	71	994.8	6	6	5	18	5	8	03	2	-

Godz. 13

DNI	TEMPERATURA POWIETRZA T	TEMPERATURA PUNKTU ROSY T_d	PRĘŻNOŚĆ PARY WODNEJ e	WILGOTNOŚĆ WZGLĘDNA U	CIŚNIENIE ATMOSFERYCZNE P_o	ZACHMURZENIE N	N_h	h	WIATR dd	v	WIDZIALNOŚĆ V	POGODA ww	W	OPAD R
1	8.3	6.7	9.8	93	1021.8	8	8	4	06	2	5	51	5	0.0
2	11.0	10.3	12.5	95	1019.6	7	7	5	03	1	5	21	5	2.7
3	22.3	12.4	14.4	53	1016.2	3	1	5	18	7	8	01	4	-
4	18.2	15.3	17.4	83	1012.6	8	8	5	00	0	5	10	2	-
5	21.0	12.5	14.5	59	1011.9	6	6	6	34	2	5	02	1	-
6	12.3	10.3	12.5	87	1023.4	8	8	5	00	0	5	21	5	1.0
7	19.0	10.9	13.0	59	1021.3	7	7	5	24	2	5	02	4	-
8	19.1	15.9	15.7	71	1020.4	6	6	5	32	2	5	03	1	-
9	20.6	13.6	15.6	63	1015.3	4	1	6	00	0	5	05	4	-
10	19.8	12.8	14.8	63	1016.2	4	3	9	36	1	7	01	1	-
11	20.8	13.6	15.8	64	1010.6	0	0	9	00	0	7	02	4	-
12	24.3	11.8	13.8	45	1001.3	0	0	9	24	6	8	02	3	-
13	23.8	13.5	15.5	52	996.8	3	2	5	22	5	8	02	3	-
14	25.0	11.9	13.9	43	1000.5	4	2	9	18	2	7	03	1	-
15	13.3	11.6	13.8	91	1005.5	8	8	5	00	0	5	51	5	2.8
16	6.0	5.0	8.7	93	1014.3	8	8	5	00	0	5	21	2	0.5
17	3.8	3.0	7.6	94	1015.2	8	1	2	00	0	7	02	5	1.3
18	8.0	5.1	8.8	82	1017.0	8	8	5	18	3	8	02	8	1.3
19	12.5	3.0	7.6	52	1015.7	6	3	5	12	2	9	03	1	-
20	13.6	-0.2	6.0	38	1018.0	6	0	9	00	0	7	01	1	-
21	2.4	-0.5	5.9	81	1022.7	7	7	5	00	0	5	10	1	-
22	10.9	3.6	7.9	63	1022.6	1	1	5	27	1	5	05	1	-
23	11.0	3.9	8.1	82	1020.5	1	0	9	27	2	5	05	1	-
24	11.9	3.9	8.1	59	1016.2	2	0	9	27	2	7	02	0	-
25	17.3	3.8	8.0	41	1013.3	7	0	9	18	2	8	02	2	-
26	18.1	0.4	6.3	33	1009.2	2	0	9	20	4	8	02	3	-
27	15.4	4.4	8.4	49	1006.4	2	0	9	00	0	7	03	0	-
28	8.6	2.0	7.4	65	1014.1	2	0	9	06	3	5	10	0	-
29	16.6	7.5	10.4	55	1017.0	2	0	9	18	3	7	02	0	-
30	15.5	8.0	10.7	61	1007.4	8	3	5	18	3	7	03	2	-
31	11.1	6.8	9.9	75	998.5	8	6	5	27	9	9	02	3	1.4

Godz. 19

DNI	TEMPERATURA POWIETRZA T	TEMPERATURA PUNKTU ROSY T_d	PRĘŻNOŚĆ PARY WODNEJ e	WILGOTNOŚĆ WZGLĘDNA U	CIŚNIENIE ATMOSFERYCZNE P_o	ZACHMURZENIE N	N_h	h	WIATR dd	v	WIDZIALNOŚĆ V	POGODA ww	W	OPAD R
1	8.3	7.0	10.0	91	1020.9	8	8	5	00	0	5	10	5	0.0
2	11.3	10.3	12.5	94	1021.3	8	8	5	04	1	5	10	2	-
3	17.5	12.5	14.5	73	1016.0	6	2	5	22	1	7	03	1	-
4	16.4	12.7	14.7	79	1011.1	7	7	5	00	0	7	02	6	0.0
5	15.2	14.4	16.4	94	1015.6	8	8	5	00	0	5	25	2	0.0
6	12.4	10.7	12.9	93	1023.4	8	8	5	00	0	5	10	2	-
7	15.6	12.5	14.5	82	1021.3	0	0	9	00	0	8	02	1	-
8	14.5	12.2	14.2	85	1021.6	3	1	9	00	0	5	10	1	-
9	15.2	13.2	15.2	89	1014.4	2	0	9	00	0	5	10	1	-
10	15.0	12.8	14.8	87	1018.2	0	0	9	00	0	5	10	3	-
11	14.5	12.5	14.5	88	1008.8	0	0	9	00	0	5	10	3	-
12	19.2	12.1	14.1	64	1000.6	0	0	9	22	5	7	01	3	-
13	17.5	11.6	13.7	69	998.9	0	0	9	00	0	7	01	3	-
14	13.6	11.5	13.7	88	1003.5	5	0	9	36	1	7	01	1	-
15	11.1	10.4	12.6	95	1006.7	8	4	4	00	0	5	61	5	3.3
16	3.2	2.5	7.3	94	1016.3	8	8	5	04	3	5	10	6	0.6
17	3.2	1.9	7.0	91	1016.2	8	8	5	00	0	7	02	2	-
18	6.5	3.0	7.6	78	1018.4	8	8	5	16	1	7	02	9	0.2
19	5.1	3.0	7.6	87	1017.5	0	0	9	00	0	7	02	1	-
20	3.9	1.2	6.7	82	1020.3	0	0	9	00	0	7	02	1	-
21	2.8	0.0	6.1	81	1023.0	8	8	5	00	0	5	10	2	-
22	4.0	2.1	7.1	88	1024.7	0	0	9	00	0	5	10	3	-
23	4.0	1.9	7.0	85	1021.2	0	0	9	00	0	5	10	3	-
24	5.6	2.5	7.3	85	1016.6	0	0	9	00	0	5	10	3	-
25	8.1	2.6	7.4	69	1014.1	3	0	9	00	0	7	01	1	-
26	7.4	2.6	7.4	72	1010.4	1	0	9	00	0	7	02	3	-
27	6.7	4.8	8.6	83	1008.8	0	0	9	00	0	5	10	3	-
28	3.7	2.6	7.4	93	1016.5	2	0	9	00	0	5	10	1	-
29	10.4	6.4	9.6	76	1018.5	3	0	9	00	0	7	02	0	-
30	12.8	7.1	10.1	69	1005.1	8	8	5	14	6	7	02	2	-
31	8.7	5.3	8.5	79	1006.2	8	8	5	32	3	8	02	2	-

Godz. 01

DNI	TEMPERATURA POWIETRZA T	TEMPERATURA PUNKTU ROSY T_d	PRĘŻNOŚĆ PARY WODNEJ e	WILGOTNOŚĆ WZGLĘDNA U	CIŚNIENIE ATMOSFERYCZNE P_o	ZACHMURZENIE N	N_h	h	WIATR dd	v	WIDZIALNOŚĆ V	POGODA ww	W	OPAD R
1	4.9	4.7	8.5	98	•	9	9	•	02	1	3	45	4	–
2	6.8	6.6	9.7	99	•	9	9	•	00	0	3	47	5	0.0
3	9.4	9.0	11.5	97	•	8	8	2	00	0	4	10	2	–
4	18.1	8.4	11.0	53	•	5	5	6	24	5	8	01	1	–
5	10.5	5.0	10.7	84	•	4	4	6	03	3	8	01	1	–
6	11.4	10.3	12.5	93	•	8	8	4	34	1	5	51	2	0.6
7	7.0	6.6	9.7	97	•	7	7	9	17	1	5	10	2	–
8	8.6	8.0	10.7	96	•	1	1	6	20	1	9	01	0	–
9	7.3	5.3	8.9	88	•	8	0	9	20	1	8	01	1	–
10	10.6	5.8	9.2	75	•	0	0	9	24	2	5	02	1	–
11	6.7	5.9	9.3	95	•	3	2	9	00	0	8	02	0	–
12	5.8	4.4	8.4	91	•	0	0	9	21	1	8	02	0	–
13	17.0	7.4	10.3	53	•	4	4	6	18	7	9	01	1	–
14	16.0	5.6	9.2	53	•	0	0	9	17	6	8	02	0	–
15	8.9	6.5	9.7	84	•	7	6	9	00	0	7	02	1	–
16	10.5	10.0	12.3	97	•	8	8	7	00	0	5	10	4	–
17	5.5	5.0	8.7	97	•	9	9	•	00	0	3	63	6	0.2
18	4.0	3.4	7.8	96	•	8	8	4	09	2	5	10	5	0.3
19	2.3	1.8	6.9	96	•	7	7	4	06	1	7	02	2	–
20	3.0	2.6	7.4	93	•	8	8	4	00	0	8	03	1	–
21	– 0.7	– 1.7	5.4	92	•	4	2	9	00	0	7	03	0	–
22	0.1	– 1.2	5.6	93	•	0	0	9	21	2	5	10	1	–
23	– 2.0	– 2.7	5.0	93	•	0	0	9	17	1	8	10	0	–
24	– 1.5	– 2.2	5.2	95	•	0	0	9	00	0	5	10	0	–
25	– 0.7	– 1.4	5.5	94	•	0	0	9	00	0	7	02	0	–
26	– 0.5	– 3.0	4.9	83	•	0	0	9	00	0	7	02	0	–
27	– 0.2	– 1.2	5.6	92	•	0	0	9	00	0	8	02	0	–
28	– 1.0	– 3.0	4.9	87	•	0	0	9	00	0	7	02	0	–
29	1.5	– 0.9	5.7	85	•	2	0	9	00	0	7	02	1	–
30	10.7	3.0	7.6	65	•	2	1	6	01	3	9	01	0	–
31	12.5	4.3	8.3	57	•	8	3	6	15	12	9	25	2	0.9

Godz. 07

DNI	TEMPERATURA POWIETRZA T	TEMPERATURA PUNKTU ROSY T_d	PRĘŻNOŚĆ PARY WODNEJ e	WILGOTNOŚĆ WZGLĘDNA U	CIŚNIENIE ATMOSFERYCZNE P_o	ZACHMURZENIE N	N_h	h	WIATR dd	v	WIDZIALNOŚĆ V	POGODA ww	W	OPAD R
1	4.6	4.4	8.3	93	•	9	9	•	06	3	3	45	4	–
2	8.3	7.9	10.6	97	•	8	8	5	01	1	3	44	5	1.2
3	8.1	6.1	10.5	103	•	9	9	•	29	1	1	43	4	–
4	15.9	7.4	10.3	57	•	6	6	6	30	1	9	02	1	–
5	11.7	5.9	9.3	68	•	2	2	6	16	1	9	03	0	–
6	8.7	8.1	10.8	95	•	8	8	3	00	0	5	50	6	5.5
7	7.2	6.2	9.5	94	•	6	2	6	00	0	8	03	2	–
8	6.7	5.9	9.3	95	•	3	1	7	00	0	9	03	1	–
9	5.6	4.3	8.3	91	•	2	1	9	00	0	9	02	1	–
10	9.6	8.0	10.7	95	•	0	0	9	19	1	7	01	1	–
11	5.1	3.8	8.0	91	•	2	1	9	00	0	9	01	1	–
12	17.1	4.6	8.5	45	•	1	3	7	21	5	9	03	0	–
13	16.7	5.6	9.1	49	•	3	1	6	21	2	9	03	0	–
14	8.5	7.5	10.4	94	•	3	1	6	00	0	8	02	1	–
15	9.3	7.8	10.6	91	•	7	7	6	36	1	8	01	2	–
16	9.0	8.8	11.3	99	•	9	9	•	09	1	2	50	6	0.2
17	5.8	5.0	8.7	94	•	8	8	4	00	0	5	21	4	0.4
18	3.9	3.2	7.7	95	•	8	8	4	00	0	5	10	2	–
19	1.8	1.5	6.8	95	•	9	9	•	00	0	1	45	2	–
20	2.9	2.4	7.3	95	•	7	7	4	00	0	5	10	2	–
21	– 2.1	– 3.3	4.8	93	•	0	0	9	00	0	8	02	0	–
22	– 2.1	– 3.0	4.9	94	•	2	2	9	00	0	5	10	0	–
23	– 2.3	– 3.2	4.8	93	•	1	1	8	00	0	7	03	1	–
24	– 2.3	– 3.2	4.8	93	•	6	1	6	00	0	7	03	1	–
25	– 0.8	– 1.7	5.4	94	•	6	0	9	00	0	9	03	1	–
26	– 1.2	– 4.7	4.3	77	•	3	1	9	24	1	8	03	0	–
27	– 1.6	– 2.7	5.0	91	•	2	0	9	00	0	8	02	0	–
28	– 2.3	– 5.0	4.2	82	•	1	0	9	00	0	8	03	0	–
29	3.0	– 0.2	6.0	79	•	5	5	6	18	1	8	03	1	–
30	13.9	3.2	7.7	50	•	7	1	6	18	6	9	03	1	–
31	9.5	5.5	9.0	75	•	7	5	5	20	1	8	50	2	2.2

Godz. 13

1	7.2	6.4	9.6	95	•	8	8	2	00	0	4	10	4	–
2	14.1	10.6	12.8	80	•	6	6	4	09	1	5	10	5	0.2
3	19.1	10.1	12.4	55	•	5	1	5	29	5	9	01	4	–
4	15.0	11.8	13.8	80	•	8	8	6	01	1	7	25	5	0.0
5	14.9	9.4	11.8	69	•	6	3	6	36	2	9	01	1	–
6	9.5	8.8	11.3	95	•	8	8	3	02	1	5	23	5	0.2
7	15.6	8.4	11.0	62	•	7	5	9	27	5	9	02	2	–
8	19.0	10.0	12.3	55	•	7	7	6	27	5	9	03	1	–
9	18.9	10.7	12.9	59	•	1	0	9	36	1	8	02	0	–
10	17.5	11.2	13.3	65	•	4	4	6	04	2	7	02	0	–
11	19.2	9.2	11.6	53	•	0	0	9	03	2	8	02	0	–
12	19.4	3.6	8.0	35	•	1	1	6	27	5	9	03	0	–
13	19.7	6.8	9.9	43	•	3	2	6	18	6	9	01	0	–
14	19.8	10.6	12.8	55	•	5	3	7	06	3	8	02	1	–
15	11.9	10.7	12.9	93	•	8	5	4	00	0	5	51	5	2.8
16	8.1	8.1	10.8	103	•	9	9	•	07	1	1	47	5	0.1
17	7.5	6.1	9.4	91	•	8	8	3	01	1	6	51	6	0.5
18	6.7	4.1	8.2	84	•	8	3	4	34	3	7	02	2	–
19	8.2	3.8	8.0	74	•	7	7	5	04	1	8	03	4	–
20	8.1	3.0	7.6	71	•	6	4	5	04	1	7	03	2	–
21	4.7	0.6	6.4	74	•	6	6	8	33	3	7	02	1	–
22	6.1	0.6	6.4	69	•	1	1	9	36	3	7	01	0	–
23	6.0	2.1	7.1	75	•	0	0	9	06	1	7	02	0	–
24	10.0	3.2	7.7	63	•	3	0	9	05	1	7	02	1	–
25	12.1	2.8	7.5	52	•	6	2	9	00	0	8	01	2	–
26	12.1	0.0	6.1	43	•	6	1	7	12	1	9	03	1	–
27	11.5	– 1.4	5.5	45	•	1	0	9	00	0	7	04	0	–
28	10.0	– 0.7	5.8	47	•	6	0	9	02	1	8	01	1	–
29	14.0	2.8	7.5	47	•	6	1	6	28	2	9	03	1	–
30	17.2	2.5	7.3	37	•	7	2	6	17	11	9	03	2	–
31	8.0	3.2	7.7	72	•	7	7	6	28	7	9	02	3	1.7

Godz. 19

1	6.0	6.6	9.7	99	•	9	9	•	00	0	3	50	4	0.0
2	10.3	9.8	12.1	97	•	8	8	4	00	0	5	10	2	–
3	17.6	8.5	11.1	55	•	5	2	6	21	5	9	03	2	–
4	13.2	9.0	12.1	80	•	7	7	6	02	3	3	02	3	0.1
5	12.2	11.4	13.5	95	•	8	8	4	27	1	6	51	2	2.0
6	9.5	8.8	11.3	95	•	7	2	4	00	0	5	10	2	–
7	10.3	8.5	11.1	87	•	1	1	6	18	1	9	02	1	–
8	12.1	10.9	13.0	92	•	7	7	5	00	0	6	10	2	–
9	11.2	9.2	11.6	87	•	7	0	9	17	1	8	02	1	–
10	10.5	8.8	11.3	89	•	2	0	9	00	0	8	03	0	–
11	8.9	7.8	10.6	86	•	0	0	9	00	0	8	01	0	–
12	17.3	7.6	10.6	54	•	5	5	6	20	7	9	03	1	–
13	17.1	3.4	7.8	43	•	1	0	9	10	8	8	01	1	–
14	12.1	5.6	11.2	79	•	2	0	9	00	0	8	01	1	–
15	11.2	10.3	12.5	94	•	9	9	•	00	0	3	45	5	10.1
16	5.4	5.4	9.0	103	•	9	9	•	06	1	1	50	4	0.0
17	5.1	4.3	8.8	94	•	6	4	4	00	0	6	10	3	1.5
18	3.9	3.4	7.8	96	•	8	8	3	00	0	5	20	5	0.2
19	4.3	3.2	7.7	92	•	6	6	5	00	0	7	03	1	–
20	3.0	1.2	6.7	88	•	4	1	6	00	0	8	01	1	–
21	1.6	0.0	6.5	95	•	6	3	4	00	0	5	10	2	–
22	3.3	– 1.2	5.6	89	•	0	0	9	00	0	5	10	0	–
23	1.1	0.0	6.1	91	•	0	0	9	00	0	7	01	1	–
24	2.1	0.4	6.3	89	•	0	0	9	00	0	5	10	0	–
25	4.2	– 0.7	5.8	73	•	0	0	9	17	2	7	01	1	–
26	4.0	0.6	6.4	78	•	3	1	9	00	0	7	01	1	–
27	2.0	– 1.2	5.6	7	•	0	0	9	00	0	8	02	0	–
28	3.1	0.2	6.2	81	•	7	2	9	00	0	5	10	2	–
29	10.0	2.5	7.3	63	•	2	1	6	18	1	9	02	1	–
30	14.4	6.5	9.7	63	•	8	8	6	18	4	9	03	2	–
31	4.7	1.7	6.9	81	•	8	8	5	32	3	3	50	2	0.0

Godz. 01

DNI	TEMPERATURA POWIETRZA T	TEMPERATURA PUNKTU ROSY T_d	PRĘŻNOŚĆ PARY WODNEJ e	WILGOTNOŚĆ WZGLĘDNA U	CIŚNIENIE ATMOSFERYCZNE P_o	ZACHMURZENIE N	N_h	h	WIATR dd	v	WIDZIALNOŚĆ V	POGODA ww	W	OPAD R
1	1.9	1.9	7.0	100	.	0	0	9	00	0	9	31	5	-
2	4.9	4.9	8.7	100	.	9	9	.	20	7	3	45	2	-
3	6.4	6.4	9.6	100	.	9	9	.	19	11	3	51	4	0.0
4	7.5	7.0	10.0	95	.	7	6	1	22	17	3	31	2	-
5	4.5	4.5	8.4	100	.	9	9	.	17	14	3	47	5	0.2
6	4.3	4.3	8.3	100	.	9	9	.	00	0	3	52	4	2.3
7	3.3	2.8	7.5	97	.	6	1	.	25	7	3	53	4	-
8	6.2	4.6	8.5	93	.	4	1	2	00	0	9	31	1	-
9	8.0	-23.7	0.9	9	.	5	1	9	21	5	9	31	2	-
10	8.5	0.2	6.2	57	.	1	0	9	32	7	9	31	1	-
11	8.4	- 0.9	5.7	53	.	2	0	9	27	5	3	31	1	-
12	5.8	1.9	7.0	76	.	0	0	9	18	14	9	32	3	-
13	6.3	5.3	8.9	93	.	7	7	0	20	23	3	33	2	-
14	5.6	2.8	7.5	82	.	2	1	1	19	11	9	32	3	-
15	7.3	1.0	6.6	65	.	6	2	9	15	1	3	32	1	-
16	4.5	4.5	8.4	100	.	8	8	.	20	2	7	51	4	-
17	3.8	3.0	8.0	100	.	9	9	.	14	11	3	47	5	2.1
18	- 1.7	- 1.9	5.3	98	.	9	9	.	18	6	1	77	5	1.4
19	- 3.0	- 3.4	4.8	97	.	9	9	.	21	7	1	43	7	0.4
20	- 1.0	- 1.4	5.5	97	.	7	7	.	16	3	9	33	1	-
21	- 5.6	- 7.8	3.4	85	.	1	0	9	00	0	9	31	1	-
22	- 4.2	-20.4	1.2	29	.	0	0	9	09	2	9	32	3	-
23	- 0.4	-22.5	1.0	16	.	0	0	9	01	5	9	32	3	-
24	5.0	- 7.8	3.4	39	.	0	0	9	00	0	9	32	3	-
25	4.7	-26.4	0.7	3	.	0	0	9	21	13	9	32	3	-
26	3.7	-12.2	2.4	33	.	0	0	9	20	12	9	32	3	-
27	6.4	-39.3	0.2	2	.	2	0	9	17	8	9	32	1	-
28	5.0	-23.7	0.9	13	.	0	0	9	16	16	9	32	3	-
29	0.9	- 1.4	5.5	85	.	7	1	9	16	8	9	31	1	-
30	0.7	0.7	6.4	100	.	9	9	.	19	25	3	45	4	-
31	2.0	2.0	7.1	100	.	9	9	.	19	22	3	45	5	0.0

Godz. 07

DNI	TEMPERATURA POWIETRZA T	TEMPERATURA PUNKTU ROSY T_d	PRĘŻNOŚĆ PARY WODNEJ e	WILGOTNOŚĆ WZGLĘDNA U	CIŚNIENIE ATMOSFERYCZNE P_o	ZACHMURZENIE N	N_h	h	WIATR dd	v	WIDZIALNOŚĆ V	POGODA ww	W	OPAD R
1	2.7	2.7	7.4	100	.	2	0	9	00	0	9	02	3	-
2	5.0	5.0	8.7	100	.	9	9	.	22	5	3	45	5	0.8
3	6.4	6.4	9.6	100	.	7	7	.	19	14	3	41	5	1.0
4	6.8	4.8	8.6	83	.	7	2	3	23	12	9	02	2	-
5	3.5	3.5	7.8	100	.	9	9	.	20	12	1	43	4	-
6	3.8	3.8	8.0	100	.	7	3	.	24	2	3	41	3	2.0
7	5.0	5.3	8.9	97	.	7	6	.	32	3	9	03	2	-
8	7.4	2.8	8.0	78	.	2	1	2	25	10	9	03	1	-
9	9.1	3.2	7.7	67	.	3	1	9	27	9	3	00	1	-
10	7.3	1.2	6.7	66	.	1	0	9	32	5	9	02	0	-
11	9.7	- 7.4	3.5	29	.	2	1	9	20	4	9	02	0	-
12	6.3	3.6	7.9	83	.	1	1	.	15	19	9	02	0	-
13	5.6	4.3	8.3	90	.	3	2	.	18	18	9	03	1	-
14	7.0	2.1	7.1	71	.	2	1	3	15	5	9	03	0	-
15	7.3	1.0	6.6	65	.	7	7	8	00	0	7	02	2	-
16	6.2	4.2	8.2	100	.	9	9	.	00	0	0	45	2	-
17	3.5	3.5	7.6	100	.	8	8	.	16	13	3	21	4	2.6
18	- 1.6	- 1.8	5.3	98	.	9	9	.	20	5	1	77	3	0.5
19	- 2.3	- 2.6	5.1	98	.	9	9	.	18	4	1	43	4	-
20	- 1.8	- 2.3	5.1	96	.	6	2	.	16	3	9	01	1	-
21	- 4.0	-17.1	1.6	34	.	1	1	9	09	4	3	02	0	-
22	- 2.5	-19.5	1.3	25	.	2	1	9	09	2	9	02	0	-
23	3.1	-10.7	2.7	45	.	0	0	9	36	2	9	02	0	-
24	4.6	-10.7	2.7	32	.	3	0	9	18	5	9	03	0	-
25	4.4	-28.1	0.6	7	.	6	1	5	18	13	9	01	1	-
26	2.3	-15.7	1.8	26	.	2	1	9	20	11	9	02	0	-
27	3.5	-19.6	0.8	3	.	2	0	9	20	14	9	02	0	-
28	5.0	-20.4	1.2	13	.	1	1	9	17	7	9	03	0	-
29	0.9	0.9	6.5	100	.	9	9	.	17	13	3	47	1	-
30	3.4	1.0	6.6	84	.	6	4	.	20	20	9	01	4	-
31	0.7	0.7	6.4	100	.	9	9	.	21	24	0	63	4	21.2

Godz. 13

DNI	TEMPERATURA POWIETRZA T	TEMPERATURA PUNKTU ROSY T_d	PRĘŻNOŚĆ PARY WODNEJ e	WILGOTNOŚĆ WZGLĘDNA U	CIŚNIENIE ATMOSFERYCZNE P_o	ZACHMURZENIE N	N_h	h	WIATR dd	v	WIDZIALNOŚĆ V	POGODA ww	W	OPAD R
1	5.8	5.1	8.8	96	.	7	1	.	18	3	9	02	1	-
2	6.4	6.2	9.5	98	.	7	6	.	21	3	7	41	4	-
3	7.0	7.0	10.0	100	.	9	9	.	18	13	0	45	4	-
4	5.8	5.8	9.2	100	.	9	9	.	23	11	0	50	4	3.2
5	4.8	4.8	8.6	100	.	7	7	.	23	8	3	41	4	-
6	5.1	5.1	8.8	100	.	9	9	.	23	5	0	45	4	-
7	6.1	3.6	7.9	74	.	7	2	3	23	4	9	03	2	-
8	9.0	4.1	8.2	72	.	6	5	.	30	11	9	03	1	-
9	11.9	- 0.7	5.8	42	.	3	1	9	20	11	9	02	0	-
10	10.6	0.4	6.3	52	.	1	1	.	31	5	9	03	0	-
11	11.5	1.0	6.6	49	.	1	0	9	25	5	9	02	0	-
12	7.9	4.3	8.3	78	.	3	3	.	19	18	9	03	0	-
13	7.7	5.5	9.0	86	.	6	6	2	22	19	3	02	1	-
14	9.5	3.2	7.7	64	.	6	2	1	17	4	3	02	1	-
15	5.4	5.4	9.0	100	.	9	9	.	19	3	0	43	4	8.9
16	5.2	5.2	8.8	100	.	9	9	.	15	3	0	45	4	-
17	2.0	2.0	7.1	100	.	9	9	.	15	7	1	43	5	2.7
18	- 0.5	- 0.5	5.9	100	.	9	9	.	16	5	1	47	7	1.4
19	- 1.2	- 1.4	5.5	99	.	9	9	.	16	3	0	49	4	-
20	- 1.7	- 2.5	5.1	94	.	5	2	.	23	5	3	41	1	-
21	- 2.2	- 2.2	5.2	100	.	9	9	.	00	0	0	45	1	-
22	0.3	-12.7	2.3	36	.	0	0	9	33	2	9	01	0	-
23	3.2	- 6.7	3.7	48	.	1	0	9	20	3	9	02	0	-
24	5.4	-12.7	2.3	25	.	5	0	9	22	8	9	02	1	-
25	6.0	-16.4	1.7	13	.	6	2	9	20	11	9	01	2	-
26	7.1	-14.4	2.0	23	.	6	1	9	21	12	9	03	1	-
27	7.0	-19.5	1.3	13	.	1	0	9	21	9	9	02	0	-
28	5.6	-12.7	2.3	26	.	3	1	9	25	4	9	02	0	-
29	1.4	0.9	6.5	95	.	3	2	.	19	14	9	02	4	-
30	5.6	- 0.7	5.8	83	.	7	1	2	17	22	3	03	2	-
31	- 2.0	- 2.3	5.2	98	.	9	9	.	20	20	0	49	7	6.0

Godz. 19

DNI	TEMPERATURA POWIETRZA T	TEMPERATURA PUNKTU ROSY T_d	PRĘŻNOŚĆ PARY WODNEJ e	WILGOTNOŚĆ WZGLĘDNA U	CIŚNIENIE ATMOSFERYCZNE P_o	ZACHMURZENIE N	N_h	h	WIATR dd	v	WIDZIALNOŚĆ V	POGODA ww	W	OPAD R
1	5.0	5.0	6.1	71	.	7	0	9	25	5	9	31	2	-
2	5.4	5.4	9.0	100	.	9	9	.	19	7	1	47	2	-
3	7.1	7.1	10.1	100	.	7	7	.	23	12	7	41	4	-
4	4.8	4.8	8.6	100	.	9	9	.	18	16	0	45	5	3.4
5	4.4	4.4	8.4	100	.	7	5	.	00	0	3	41	3	0.4
6	4.2	4.2	8.2	100	.	9	9	.	20	8	0	45	4	-
7	6.2	5.0	8.7	91	.	2	2	.	33	3	9	03	1	-
8	5.4	4.6	8.5	94	.	6	3	.	30	5	3	01	2	-
9	12.2	- 3.0	4.9	34	.	5	1	9	32	10	9	02	1	-
10	8.4	5.1	8.8	79	.	7	1	9	27	2	3	03	1	-
11	8.1	- 4.4	4.4	41	.	1	0	9	18	11	9	02	0	-
12	6.5	6.1	9.4	97	.	7	7	0	20	21	3	02	4	-
13	6.5	- 0.2	6.0	62	.	2	0	9	16	13	9	02	1	-
14	7.5	0.6	6.4	62	.	7	3	9	00	0	5	01	2	-
15	4.7	4.7	8.5	100	.	9	9	.	19	3	0	45	5	17.0
16	3.6	3.8	8.0	100	.	9	9	.	15	4	0	51	3	1.3
17	0.5	0.5	6.3	100	.	5	8	1	14	12	3	23	5	6.5
18	- 2.6	- 3.2	4.8	97	.	9	9	.	24	5	1	77	4	1.3
19	- 1.2	- 1.4	5.5	98	.	1	0	9	16	2	9	01	4	-
20	- 2.8	- 6.7	3.7	75	.	5	4	9	25	1	9	02	2	-
21	- 3.8	- 9.8	2.9	64	.	3	3	9	17	1	9	02	4	-
22	- 1.0	-25.0	0.8	14	.	0	0	9	01	3	9	02	0	-
23	2.5	- 3.3	4.0	65	.	0	0	9	00	0	9	02	0	-
24	4.6	-23.7	0.9	13	.	2	0	9	21	10	9	02	1	-
25	4.6	-11.7	2.5	31	.	0	0	9	20	13	9	01	1	-
26	6.2	-25.0	0.8	9	.	6	1	9	14	5	9	02	2	-
27	7.1	-23.7	0.9	9	.	0	0	9	14	4	9	01	0	-
28	2.4	- 7.0	3.6	53	.	5	1	9	19	3	9	01	1	-
29	0.4	0.4	6.3	100	.	9	9	.	18	18	0	47	1	-
30	3.4	3.4	7.8	100	.	9	9	.	19	24	0	45	5	3.1
31	- 2.8	- 3.2	4.8	97	.	9	9	.	31	7	0	49	3	-

TABLICA II

SPOSTRZEŻENIA CODZIENNE STACJI METEOROLOGICZNYCH
WARTOŚCI DOBOWE

ЕЖЕДНЕВНЫЕ НАБЛЮДЕНИЯ МЕТЕОРОЛОГИЧЕСКИХ СТАНЦИЙ
СУТОЧНЫЕ ЗНАЧЕНИЯ

EVERYDAY OBSERVATIONS AT METEOROLOGICAL STATIONS
DAILY VALUES

Tablica II — LEBA — Październik 1976

Dzień	Temperatura powietrza: T	Max	Min	T_g	Prężność pary wodnej: e	Wilgotność względna: U	Ciśnienie atmosferyczne: P	Usłonecznienie: S	Zachmurzenie: N	Wiatr: v	v_{max}	Opad: R_d	t_n	Śnieg: h_s	t_s
1	5.9	12.7	-0.4	-8.8	6.6	72	1023.2	.	1.0	2.8	5	-	-	-	-
2	5.1	12.8	-1.6	-7.2	7.5	81	1021.7	.	0.8	3.4	7	-			
3	3.4	12.6	3.7	-0.4	10.1	91	1018.3	.	6.3	2.8	4	7.0	-	-	-
4	3.7	10.7	8.8	8.4	11.6	97	1010.5	.	7.9	0.9	1	0.6	-	-	-
5	12.9	12.2	9.5	8.9	12.4	95	1016.9	.	8.8	2.3	5	1.2	-	-	-
6	11.5	14.9	9.2	8.2	13.6	86	1016.5	.	6.4	4.9	5	2.1	-	-	-
7	13.2	14.5	10.9	9.7	14.7	96	1012.3	.	8.0	5.3	9	3.9	-	-	-
8	13.9	15.8	11.7	10.1	12.5	84	1013.4	.	4.0	9.8	16	0.0	-	-	-
9	13.1	15.6	8.1	2.6	11.6	93	1016.0	.	6.1	2.5	4	-	-	-	-
10	9.1	11.9	4.6	0.3	11.1	95	1013.1	.	7.4	2.0	4	0.6	-	-	-
11	17.1	19.3	10.8	10.3	13.7	97	1009.6	.	7.8	1.3	3	0.4	-	-	-
12	17.6	19.7	11.6	10.9	13.5	92	1000.6	.	8.0	3.8	5	0.0	-	-	-
13	13.5	13.0	8.7	7.9	12.2	96	998.5	.	7.9	5.8	9	0.0	-	-	-
14	5.4	9.7	6.1	5.8	8.9	92	1004.5	.	8.0	9.0	10	-	-	-	-
15	4.3	6.1	3.6	3.3	7.1	89	1011.6	.	8.0	8.1	9	2.7	-	-	-
16	2.6	4.0	1.8	0.9	6.7	78	1018.8	.	8.0	7.3	8	0.9	-	-	-
17	1.7	3.7	-0.8	-2.0	5.8	83	1020.7	.	7.6	8.6	10	0.1	-	-	-
18	2.6	5.7	1.2	-0.3	5.2	70	1018.4	.	7.5	7.6	9	1.5	-	-	-
19	3.1	5.0	0.4	0.0	5.3	73	1017.6	.	7.8	6.9	9	0.8	-	-	-
20	4.7	8.6	0.1	-1.4	5.3	63	1016.7	.	4.8	5.4	8	-	-	-	-
21	2.7	9.0	-1.1	-4.2	4.6	64	1021.9	.	1.1	4.8	6	-	-	-	-
22	1.7	7.3	-3.9	-9.2	5.2	76	1021.2	.	3.4	5.3	9	-	-	-	-
23	4.4	8.1	2.4	1.9	7.4	89	1019.5	.	6.9	3.5	5	0.0	-	-	-
24	5.5	12.5	0.8	-1.7	7.0	79	1014.8	.	3.6	3.5	6	-	-	-	-
25	4.6	13.3	1.1	-3.9	6.5	78	1011.7	.	5.6	3.3	6	-	-	-	-
26	2.6	6.3	-2.9	-7.3	6.9	92	1009.2	.	4.5	2.4	6	-	-	-	-
27	5.1	8.7	3.5	2.4	7.5	86	1010.1	.	5.9	8.0	10	-	-	-	-
28	3.4	4.6	2.0	1.6	6.5	83	1014.6	.	7.8	5.3	10	-	-	-	-
29	4.6	6.0	2.8	2.3	7.1	83	1015.4	.	7.9	3.3	8	-	-	-	-
30	4.6	6.8	8.8	-3.4	8.2	96	1006.2	.	7.9	1.9	4	3.5	-	-	-
31	5.9	6.9	4.8	3.8	8.3	90	997.7	.	7.9	6.3	8	4.2	-	-	-

HEL — Październik 1976

Dzień	Temperatura powietrza: T	Max	Min	T_g	Prężność pary wodnej: e	Wilgotność względna: U	Ciśnienie atmosferyczne: P	Usłonecznienie: S	Zachmurzenie: N	Wiatr: v	v_{max}	Opad: R_d	t_n	Śnieg: h_s	t_s
1	9.3	11.7	6.1	2.9	6.7	67	1024.5	9.0	0.5	5.3	10	-	-	-	-
2	7.7	12.4	-0.1	-1.8	7.6	73	1023.0	8.2	0.0	3.5	8	-	-	-	-
3	3.7	12.3	6.9	4.8	10.5	87	1020.2	-	6.0	5.8	9	10.9	-	-	-
4	10.1	11.3	9.4	9.0	11.0	94	1011.2	-	8.0	1.3	3	7.0	-	-	-
5	11.2	11.9	9.9	9.0	12.4	94	1012.2	-	8.0	1.3	2	1.4	-	-	-
6	12.3	15.4	10.7	8.4	12.1	85	1018.1	7.7	4.4	3.6	6	0.5	-	-	-
7	13.4	16.0	11.6	9.7	14.5	93	1013.7	-	8.0	3.8	6	3.7	-	-	-
8	13.2	15.4	11.9	9.8	13.2	81	1013.7	6.8	4.6	8.4	10	-	-	-	-
9	13.2	17.9	7.6	5.4	11.3	92	1016.8	1.0	5.6	2.3	3	-	-	-	-
10	3.7	11.9	3.4	1.5	10.8	93	1014.7	2.1	6.3	2.5	5	0.7	-	-	-
11	12.1	13.2	10.8	9.2	12.5	95	1010.8	-	8.0	1.4	3	-	-	-	-
12	12.4	12.9	11.9	11.3	13.9	96	1002.4	-	8.0	4.6	7	0.2	-	-	-
13	13.4	12.7	7.4	7.4	12.2	95	995.8	-	7.9	5.9	10	0.0	-	-	-
14	5.0	7.5	5.2	4.3	8.6	91	1007.5	-	8.0	10.0	10	0.0	-	-	-
15	3.9	5.4	4.0	4.1	8.9	93	1014.3	-	8.0	10.3	12	1.3	-	-	-
16	3.7	5.2	2.0	1.8	8.2	86	1021.6	-	7.6	10.0	10	0.5	-	-	-
17	2.2	4.5	0.0	-0.5	4.2	59	1023.1	1.0	4.8	10.3	12	-	-	-	-
18	3.0	4.2	1.7	1.0	4.8	63	1021.4	-	7.8	9.5	10	-	-	-	-
19	3.4	5.3	1.2	0.7	5.0	65	1020.4	-	7.1	8.4	10	-	-	-	-
20	3.8	6.1	1.5	0.1	5.3	66	1021.6	5.1	2.5	7.4	9	-	-	-	-
21	2.3	5.9	0.4	-2.5	5.1	71	1024.5	7.7	0.5	5.8	9	-	-	-	-
22	1.7	5.3	-0.5	-3.0	5.7	83	1023.5	5.3	1.6	5.8	7	-	-	-	-
23	2.9	4.8	1.6	0.2	6.4	93	1021.4	-	5.9	3.4	5	-	-	-	-
24	3.1	6.1	2.4	-1.3	7.5	85	1017.6	3.4	3.0	2.5	5	-	-	-	-
25	4.6	7.6	3.0	0.9	6.9	81	1014.3	3.2	3.1	5.3	6	-	-	-	-
26	3.1	5.4	1.5	-2.5	6.5	91	1010.4	3.3	0.8	2.1	4	-	-	-	-
27	4.5	6.0	1.5	-2.4	7.3	86	1011.7	4.2	3.6	6.5	10	-	-	-	-
28	3.6	4.1	3.1	1.9	6.4	81	1019.2	-	8.0	0.4	10	-	-	-	-
29	3.1	6.3	3.4	3.1	7.2	82	1027.3	-	8.0	4.8	7	-	-	-	-
30	5.8	8.6	3.4	-0.5	8.7	96	1027.2	0.1	6.4	1.6	5	2.2	-	-	-
31	5.6	9.3	4.7	4.5	8.4	94	997.1	-	7.8	5.9	7	9.3	-	-	-

USTKA

Dni	Temperatura powietrza T	Max	Min	T_g	Prężność pary wodnej e	Wilgotność względna U	Ciśnienie atmosferyczne P	Usłonecznienie S	Zachmurzenie N	Wiatr v	v_{max}	Opad R_d	Śnieg z_k	z_g
1	7.2	13.4	1.2	− 0.5	6.9	69	1022.7	5.8	1.8	3.4	5	–	–	–
2	7.5	11.8	2.7	0.9	8.2	80	1021.3	7.2	2.8	2.9	4	–	–	–
3	8.7	12.6	4.0	0.2	10.3	91	1017.6	–	6.8	3.5	5	11.3	–	–
4	13.4	11.7	9.3	9.3	11.9	94	1010.3	0.7	7.6	1.4	2	0.4	–	–
5	11.5	12.9	10.0	9.8	12.8	93	1011.2	–	7.9	2.5	4	0.9	–	–
6	11.2	15.2	6.8	5.8	11.5	86	1016.5	3.4	5.6	3.6	5	5.1	–	–
7	14.1	18.5	11.2	10.7	15.2	94	1012.3	–	7.5	3.4	5	7.1	–	–
8	12.9	16.2	12.0	10.9	12.8	84	1014.4	5.4	4.9	5.4	8	–	–	–
9	13.4	12.8	9.3	9.0	11.2	89	1016.0	–	5.5	1.9	2	0.0	–	–
10	9.9	11.8	6.8	3.9	11.5	94	1012.7	–	7.6	2.5	3	0.2	–	–
11	12.8	13.6	11.5	9.9	13.5	94	1009.5	–	8.0	1.6	3	0.1	–	–
12	13.2	15.1	12.4	12.3	13.9	92	999.7	–	8.0	3.0	4	–	–	–
13	11.2	13.1	9.2	9.5	12.6	94	997.7	–	7.0	3.9	5	0.0	–	–
14	7.8	9.4	6.8	6.7	9.6	91	1003.2	–	8.0	5.4	7	–	–	–
15	5.0	7.5	3.7	3.8	7.8	89	1010.4	–	8.0	5.3	7	9.9	–	–
16	2.1	4.0	1.0	0.9	6.6	93	1018.1	–	8.0	4.3	5	23.5	–	–
17	1.4	2.8	0.0	− 0.8	4.1	89	1019.0	–	7.5	6.5	8	1.2	–	–
18	2.7	5.0	1.4	− 0.1	5.4	73	1017.1	–	7.8	5.1	8	2.5	–	–
19	3.2	5.0	0.9	0.5	4.8	75	1016.4	–	7.5	5.4	6	0.3	–	–
20	4.8	8.4	1.4	0.3	5.6	65	1017.7	8.9	4.8	5.1	6	–	–	–
21	3.5	8.6	0.0	− 1.2	5.0	65	1020.9	9.1	2.4	5.6	6	–	–	–
22	2.6	6.8	− 1.8	− 3.4	5.8	79	1020.6	5.4	4.9	5.5	7	–	–	–
23	5.2	8.3	3.9	2.9	6.1	92	1018.9	2.0	6.8	3.6	5	–	–	–
24	5.4	12.4	1.9	0.4	7.6	81	1014.0	8.6	5.3	3.9	5	–	–	–
25	5.2	9.5	2.8	1.3	7.5	86	1011.3	6.0	5.0	2.6	4	–	–	–
26	3.2	6.9	− 0.2	− 1.9	7.1	93	1009.0	6.2	6.4	3.4	6	–	–	–
27	5.4	8.1	3.4	2.2	8.0	90	1009.4	7.0	4.0	5.1	7	–	–	–
28	3.6	5.6	2.2	0.7	6.6	86	1015.8	0.1	7.4	5.3	7	–	–	–
29	3.1	6.3	3.6	2.3	7.5	89	1014.9	–	8.0	2.9	4	–	–	–
30	5.1	5.9	3.0	0.7	8.6	98	1006.1	–	7.4	1.9	3	0.8	–	–
31	5.5	7.5	5.2	4.8	8.8	91	998.3	–	7.6	5.3	7	1.8	–	–

LĘBORK

Dni	Temperatura powietrza T	Max	Min	T_g	Prężność pary wodnej e	Wilgotność względna U	Ciśnienie atmosferyczne P	Usłonecznienie S	Zachmurzenie N	Wiatr v	v_{max}	Opad R_d	Śnieg z_k	z_g
1	5.5	12.6	− 0.4	− 5.2	6.6	74	1021.6	8.6	0.8	1.1	3	–	–	–
2	5.3	12.9	− 1.7	− 4.5	7.5	87	1020.1	7.0	0.8	0.5	2	–	–	–
3	3.6	11.8	3.9	− 1.1	9.8	83	1016.8	–	6.9	1.4	4	10.2	–	–
4	11.1	11.6	8.8	8.4	11.7	95	1008.5	–	8.0	0.6	1	3.7	–	–
5	11.1	12.4	9.5	9.0	12.5	94	1009.7	–	8.0	1.1	2	1.9	–	–
6	11.5	15.0	7.8	5.4	11.6	88	1015.4	4.7	6.4	2.0	3	2.0	–	–
7	13.5	16.9	11.0	10.0	14.7	94	1011.4	–	7.5	1.9	3	6.0	–	–
8	12.7	16.9	11.1	9.4	11.9	81	1013.1	4.2	5.1	4.9	7	0.3	–	–
9	13.0	14.3	7.8	3.2	11.0	89	1014.6	1.3	6.5	1.6	2	–	–	–
10	8.7	11.6	3.7	0.7	10.7	94	1011.7	–	6.9	0.4	1	0.3	–	–
11	12.6	14.3	10.8	10.2	13.8	95	1008.0	–	7.8	0.3	1	0.1	–	–
12	13.0	14.2	12.0	11.6	13.5	90	999.0	–	8.0	1.2	3	–	–	–
13	11.5	13.6	8.6	8.6	12.7	96	996.3	–	8.0	2.5	4	0.0	–	–
14	5.5	8.6	6.2	6.0	9.1	99	1002.5	–	8.0	4.4	5	–	–	–
15	3.7	6.4	2.9	2.9	7.0	88	1009.9	–	8.0	5.0	7	2.1	–	–
16	2.5	3.8	1.9	1.5	6.0	82	1017.2	–	8.0	3.5	5	0.5	–	–
17	1.7	3.6	− 0.6	− 1.5	6.1	80	1018.4	0.5	7.3	6.1	8	–	–	–
18	3.6	5.1	1.5	1.1	5.0	68	1016.0	0.1	7.9	4.2	7	1.3	–	–
19	3.4	5.5	1.4	1.0	5.3	67	1016.0	0.5	7.6	3.5	6	–	–	–
20	4.4	8.3	0.6	− 1.2	5.7	63	1017.4	6.4	4.1	3.0	5	–	–	–
21	2.8	8.3	− 0.7	− 4.0	4.0	65	1020.6	7.8	1.0	2.0	4	–	–	–
22	1.9	7.2	− 2.5	− 5.9	5.4	78	1020.1	6.2	3.0	1.4	4	0.0	–	–
23	3.9	6.7	2.3	2.7	7.3	89	1018.1	–	7.5	0.9	2	–	–	–
24	5.7	12.0	0.4	− 1.5	6.9	76	1013.8	8.7	4.8	1.1	3	–	–	–
25	5.2	11.4	1.5	− 1.0	6.8	79	1010.4	9.7	4.4	0.8	2	–	–	–
26	1.9	8.1	− 3.5	− 4.6	6.4	91	1007.5	5.4	3.5	0.5	2	–	–	–
27	4.8	6.5	0.8	− 1.3	7.5	83	1008.2	6.4	5.0	2.4	6	–	–	–
28	3.5	4.9	1.9	1.1	6.5	23	1015.1	–	8.0	3.9	6	–	–	–
29	5.2	6.6	2.7	2.0	7.3	82	1013.0	–	8.0	1.8	5	–	–	–
30	5.6	7.8	2.5	0.0	8.4	95	1004.5	1.6	6.3	0.3	1	2.8	–	–
31	3.7	7.1	4.7	5.9	8.6	93	995.7	–	8.0	2.3	4	6.3	–	–

GDAŃSK-RĘBIECHOWO

Dni	Temperatura powietrza T	Max	Min	T_g	Prężność pary wodnej e	Wilgotność względna U	Ciśnienie atmosferyczne P	Usłonecznienie S	Zachmurzenie N	Wiatr v	v_{max}	Opad R_d	Śnieg z_k	z_g
1	6.9	10.5	− 0.3	− 1.6	7.8	88	1007.9	•	1.0	3.9	6	–	–	–
2	5.2	11.1	− 1.6	− 5.0	7.1	81	1006.1	•	2.3	2.5	5	–	–	–
3	6.5	10.5	2.5	2.0	9.1	93	1003.4	•	6.6	6.9	6	16.8	–	–
4	7.1	10.6	7.8	8.0	11.2	97	994.8	•	8.0	1.8	5	0.5	–	–
5	10.0	11.1	9.1	9.2	11.8	96	995.8	•	8.0	2.3	6	1.1	–	–
6	11.0	13.9	8.0	6.4	10.9	86	1002.0	•	6.0	4.3	6	0.2	–	–
7	13.0	14.5	10.4	9.8	14.2	94	997.7	•	7.5	4.9	7	2.6	–	–
8	12.6	16.0	10.4	9.8	11.1	77	997.9	•	4.3	9.5	15	–	–	–
9	9.7	12.9	8.6	4.8	10.6	89	1000.5	•	6.4	2.6	5	–	–	–
10	7.6	10.1	5.1	1.5	10.1	95	998.1	•	6.9	2.5	6	0.1	–	–
11	11.1	12.7	9.4	8.2	13.1	99	994.4	•	8.0	1.4	3	3.0	–	–
12	11.8	13.0	10.8	10.1	13.5	98	986.0	•	8.0	2.9	4	0.1	–	–
13	9.9	12.7	7.4	8.0	12.2	100	982.9	•	8.0	4.8	8	5.3	–	–
14	4.6	7.5	4.2	4.8	8.5	99	989.9	•	8.0	6.3	8	0.1	–	–
15	2.1	4.4	1.7	1.8	6.6	93	996.8	•	8.0	7.8	9	3.5	–	–
16	1.2	3.0	0.2	0.3	5.2	81	1003.7	•	8.0	7.3	9	0.2	–	–
17	3.2	2.3	− 2.2	− 2.7	4.6	80	1005.0	•	7.4	8.6	11	–	–	–
18	1.2	3.0	0.0	0.3	4.6	89	1003.7	•	8.0	9.3	13	0.1	–	–
19	1.7	3.6	0.0	− 0.4	4.6	86	1002.8	•	7.6	6.8	8	–	–	–
20	1.6	5.3	− 1.9	− 2.7	4.7	70	1004.0	•	3.0	6.6	9	–	–	–
21	3.1	5.1	− 3.6	− 4.4	6.5	75	1007.0	•	1.8	5.4	7	–	–	–
22	− 3.1	4.0	− 3.8	− 5.2	5.0	83	1006.8	•	3.4	5.6	7	–	–	–
23	1.4	4.0	− 0.1	− 0.7	6.5	96	1004.2	•	6.5	3.0	4	–	–	–
24	2.5	6.0	− 1.6	− 2.7	6.2	86	1000.4	•	3.6	4.0	6	–	–	–
25	2.4	7.3	− 0.5	− 0.9	6.2	85	997.0	•	4.1	4.6	6	–	–	–
26	3.4	7.3	− 4.0	− 5.2	5.9	93	993.5	•	3.5	1.3	2	–	–	–
27	3.5	4.6	− 2.7	− 3.8	7.3	94	994.4	•	6.4	4.5	6	–	–	–
28	2.0	3.1	0.9	1.2	6.3	93	1001.4	•	7.9	0.3	8	–	–	–
29	1.6	5.6	1.2	1.4	7.0	89	1000.1	•	8.0	4.4	6	–	–	–
30	5.0	6.4	1.0	− 0.8	8.3	95	998.8	•	6.5	1.8	4	1.6	–	–
31	4.8	6.3	3.9	3.6	8.3	96	990.7	•	7.5	6.6	8	5.4	–	–

KOSZALIN

Dni	Temperatura powietrza T	Max	Min	T_g	Prężność pary wodnej e	Wilgotność względna U	Ciśnienie atmosferyczne P	Usłonecznienie S	Zachmurzenie N	Wiatr v	v_{max}	Opad R_d	Śnieg z_k	z_g
1	7.9	13.6	3.0	1.0	7.8	73	1019.0	5.9	2.6	2.9	4	–	–	–
2	7.3	11.3	2.1	− 0.1	8.5	84	1017.9	1.6	4.0	2.3	5	–	–	–
3	3.6	12.5	6.7	4.6	10.0	93	1014.7	–	7.4	2.9	6	17.2	–	–
4	11.1	13.0	9.5	8.8	12.4	95	1007.6	–	7.5	0.5	1	0.2	–	–
5	11.9	14.2	10.2	9.8	13.1	94	1008.4	–	7.3	2.1	4	1.5	–	–
6	13.5	15.6	5.6	4.1	10.9	86	1012.8	2.7	6.1	3.9	6	5.4	–	–
7	14.2	15.5	11.2	10.5	15.4	95	1010.2	–	7.6	4.0	6	3.0	–	–
8	13.1	16.9	10.0	8.3	11.8	84	1012.0	5.8	5.4	6.0	9	1.1	–	–
9	11.3	12.9	8.6	6.5	11.2	93	1013.6	–	7.5	2.1	4	5.5	–	–
10	13.9	12.9	8.8	7.9	12.5	96	1009.8	–	7.5	2.9	4	3.5	–	–
11	13.2	15.2	10.8	10.3	14.2	94	1006.4	–	8.0	1.8	3	–	–	–
12	13.3	14.3	12.3	12.1	13.9	91	998.5	–	8.0	2.5	5	0.0	–	–
13	12.7	15.2	11.4	11.4	13.6	92	993.7	–	7.9	2.1	4	0.3	–	–
14	9.8	12.2	8.7	8.6	11.1	92	998.6	–	7.9	4.4	7	0.1	–	–
15	5.6	8.8	3.9	3.9	8.2	90	1006.0	–	8.0	5.1	7	13.0	–	–
16	2.5	4.0	1.4	0.9	6.7	91	1013.9	–	8.0	5.0	7	4.6	–	–
17	3.7	1.6	− 0.5	− 0.9	4.7	73	1014.9	–	8.0	5.9	7	1.8	–	–
18	2.4	5.2	0.9	− 0.6	4.8	79	1013.2	0.5	7.0	7.1	8	4.2	–	–
19	3.1	5.2	0.8	0.5	6.2	81	1012.4	–	7.6	5.9	8	3.0	–	–
20	4.5	9.2	0.9	0.1	5.9	70	1014.1	9.2	2.8	5.2	7	–	–	–
21	1.2	8.4	− 0.2	− 1.4	5.2	68	1017.0	8.2	2.8	5.0	7	–	–	–
22	3.7	6.3	− 1.2	− 3.2	6.7	77	1017.7	5.7	4.5	5.1	7	–	–	–
23	5.1	10.2	2.3	1.1	7.8	83	1015.7	5.5	6.8	3.8	5	–	–	–
24	4.4	12.7	2.7	0.6	7.4	78	1010.5	8.8	4.4	3.3	4	–	–	–
25	6.9	9.7	1.8	0.0	7.4	85	1008.2	6.4	4.1	3.3	5	–	–	–
26	2.7	7.1	− 1.3	− 3.4	6.9	93	1006.0	6.8	3.6	1.6	3	–	–	–
27	5.1	10.1	1.7	1.7	7.6	87	1005.4	6.7	3.6	2.1	4	–	–	–
28	5.4	6.0	0.6	− 1.0	6.6	64	1012.0	3.1	5.0	3.6	6	–	–	–
29	5.4	7.3	3.3	1.5	7.4	72	1011.6	0.4	7.6	2.9	5	–	–	–
30	5.0	6.5	2.2	− 0.4	8.5	98	1003.3	–	7.6	1.6	3	0.7	–	–
31	3.9	7.1	4.5	4.6	8.6	92	996.0	–	7.8	3.9	5	3.6	–	–

KOŁOBRZEG

DNI	TEMPERATURA POWIETRZA T	Max	Min	T_g	PRĘŻNOŚĆ PARY WODNEJ e	WILGOTNOŚĆ WZGLĘDNA U	CIŚNIENIE ATMOSFERYCZNE P	USŁONECZNIENIE S	ZACHMURZENIE N	WIATR v	v_{max}	OPAD R_d	ŚNIEG s_n	s_g
1	7.2	15.3	2.2	1.3	8.3	81	1021.7	8.9	3.1	2.1	3	-	-	-
2	7.2	10.6	3.1	0.8	8.4	86	1020.7	0.9	5.0	1.4	2	-	-	-
3	9.8	12.2	7.1	4.4	11.0	91	1016.6	-	7.8	2.8	4	21.7	-	-
4	11.2	13.2	9.7	9.1	12.4	93	1010.6	0.2	7.4	0.8	1	-	-	-
5	12.1	14.3	10.9	10.8	13.1	93	1011.9	-	7.5	1.8	3	0.5	-	-
6	13.7	15.0	6.1	4.9	10.6	84	1016.5	1.9	6.6	2.3	6	6.3	-	-
7	14.5	16.0	11.6	11.2	15.4	94	1013.0	-	7.6	2.8	4	3.5	-	-
8	12.5	17.0	10.9	9.4	12.2	84	1016.3	4.6	4.9	4.9	8	0.2	-	-
9	13.6	12.2	9.6	8.7	11.7	91	1016.3	0.2	7.9	1.0	2	4.5	-	-
10	11.6	13.9	9.5	8.7	13.1	96	1012.4	-	8.0	1.0	2	9.2	-	-
11	13.2	15.0	11.8	11.3	14.7	97	1009.3	-	8.0	1.3	5	-	-	-
12	13.4	14.6	12.6	12.5	14.1	92	999.3	-	8.0	3.5	6	0.0	-	-
13	12.3	13.8	11.0	11.2	13.7	95	996.8	-	8.0	4.3	6	-	-	-
14	13.7	13.7	9.6	9.7	11.8	91	1001.4	-	7.5	5.5	7	0.8	-	-
15	5.1	9.8	4.3	4.2	8.6	91	1008.8	-	7.8	6.0	6	3.7	-	-
16	3.2	4.3	2.0	1.9	7.0	91	1016.6	-	7.9	5.0	6	3.2	-	-
17	1.0	2.5	0.2	- 0.1	5.0	75	1017.3	-	8.0	6.9	6	1.7	-	-
18	2.9	5.3	1.0	0.3	6.0	79	1015.4	0.2	7.8	5.3	7	3.0	-	-
19	3.7	6.0	1.9	1.7	6.5	82	1014.8	0.8	7.6	5.9	7	0.4	-	-
20	6.7	9.5	0.9	0.0	6.2	72	1016.5	8.9	3.3	4.1	5	-	-	-
21	3.6	8.9	1.4	0.4	5.9	76	1020.2	3.6	3.1	3.6	5	-	-	-
22	3.2	6.3	- 0.4	- 1.4	6.4	83	1020.1	5.7	5.9	6.1	6	-	-	-
23	5.6	11.9	2.0	1.3	7.8	87	1017.9	4.9	5.5	2.8	4	-	-	-
24	5.7	10.9	2.3	0.7	7.5	83	1013.1	4.2	5.5	2.1	4	-	-	-
25	6.5	10.0	1.7	0.7	7.6	90	1010.9	6.1	2.6	1.9	3	-	-	-
26	3.3	6.9	- 0.7	- 3.1	7.2	93	1008.9	6.4	4.4	2.0	5	-	-	-
27	5.2	8.6	2.7	2.9	7.8	89	1008.2	5.1	4.5	4.8	5	-	-	-
28	3.4	6.5	1.1	0.0	6.7	86	1013.5	1.9	5.0	4.1	6	-	-	-
29	3.5	7.0	2.4	- 0.1	7.6	86	1014.2	0.3	7.9	1.3	3	-	-	-
30	3.7	6.6	3.9	1.1	8.2	97	1006.2	-	7.8	1.3	3	3.0	-	-
31	6.9	8.2	5.2	5.2	8.9	89	999.9	-	7.9	4.3	6	3.3	-	-

ELBLĄG

Październik 1976

DNI	TEMPERATURA POWIETRZA T	Max	Min	T_g	PRĘŻNOŚĆ PARY WODNEJ e	WILGOTNOŚĆ WZGLĘDNA U	CIŚNIENIE ATMOSFERYCZNE P	USŁONECZNIENIE S	ZACHMURZENIE N	WIATR v	v_{max}	OPAD R_d	ŚNIEG s_n	s_g
1	6.4	11.2	2.1	0.1	5.8	60	1019.9	9.3	0.5	4.6	7	-	-	-
2	7.3	12.9	0.5	- 1.3	7.2	72	1017.8	8.7	1.5	2.9	6	-	-	-
3	8.3	13.4	4.4	3.0	6.2	84	1015.5	0.8	5.1	3.8	7	2.0	-	-
4	9.4	10.2	8.2	8.7	11.5	98	1006.2	-	8.0	1.4	3	0.5	-	-
5	13.4	11.5	9.5	9.9	12.2	97	1007.4	-	7.9	1.4	3	1.3	-	-
6	13.5	13.3	7.9	8.7	11.4	90	1014.0	2.0	7.4	2.4	5	1.3	-	-
7	12.8	14.5	10.3	9.5	14.3	95	1010.2	-	8.0	3.6	5	3.4	-	-
8	13.5	15.6	11.4	10.7	12.5	81	1009.8	6.6	5.4	5.6	9	-	-	-
9	9.1	12.9	7.4	3.9	10.9	95	1012.1	0.1	5.4	1.0	3	-	-	-
10	8.8	12.0	4.9	1.9	10.9	95	1010.1	1.7	6.9	2.3	5	0.8	-	-
11	12.2	13.6	10.5	10.9	13.0	96	1005.9	-	7.9	1.3	3	-	-	-
12	13.1	14.0	11.5	11.7	13.0	93	997.3	-	7.6	3.4	5	-	-	-
13	11.5	14.1	8.3	9.0	12.2	97	993.5	-	7.5	4.3	10	-	-	-
14	5.1	8.5	4.1	4.8	8.2	94	1002.0	-	8.0	8.6	10	-	-	-
15	2.9	4.2	2.5	2.3	6.2	85	1008.9	-	8.0	9.3	12	0.1	-	-
16	2.8	4.8	1.3	0.9	4.7	83	1016.2	0.3	6.8	10.3	12	-	-	-
17	1.1	6.3	- 1.3	- 2.6	3.5	54	1017.5	1.0	5.9	11.0	12	-	-	-
18	3.1	6.2	0.2	0.3	4.3	65	1016.6	-	7.5	10.0	12	0.0	-	-
19	2.5	5.1	0.4	0.3	5.0	68	1015.5	-	6.3	8.4	12	0.0	-	-
20	2.6	7.6	- 0.4	- 1.5	5.3	72	1016.8	6.2	3.9	6.3	9	-	-	-
21	3.9	6.6	- 1.0	- 3.1	5.1	77	1019.8	9.1	0.3	4.9	6	-	-	-
22	3.6	4.7	- 2.5	- 4.6	5.6	85	1019.4	5.4	1.8	4.3	7	-	-	-
23	3.9	5.3	- 0.7	- 2.6	6.4	90	1016.8	3.7	3.1	2.6	4	-	-	-
24	5.4	9.5	1.2	- 1.7	7.5	84	1012.7	7.9	2.9	4.1	7	-	-	-
25	5.6	7.4	1.0	0.4	6.2	79	1008.5	4.0	4.1	4.9	5	-	-	-
26	3.3	10.0	0.6	- 2.1	6.6	86	1005.1	6.8	0.3	2.4	4	-	-	-
27	3.3	8.9	- 1.8	- 4.6	6.2	82	1005.4	6.3	1.5	3.1	7	-	-	-
28	2.7	3.4	1.7	0.5	6.0	90	1013.8	-	7.8	5.9	8	-	-	-
29	4.6	6.7	2.0	1.9	7.0	81	1012.4	-	7.9	4.5	6	-	-	-
30	7.6	12.1	4.3	2.8	9.0	86	1002.2	4.7	6.4	1.9	5	6.0	-	-
31	6.0	8.7	4.0	4.7	8.7	93	990.8	-	8.0	5.5	8	8.7	-	-

SUWAŁKI

DNI	TEMPERATURA POWIETRZA T	Max	Min	T_g	PRĘŻNOŚĆ PARY WODNEJ e	WILGOTNOŚĆ WZGLĘDNA U	CIŚNIENIE ATMOSFERYCZNE P	USŁONECZNIENIE S	ZACHMURZENIE N	WIATR v	v_{max}	OPAD R_d	ŚNIEG s_n	s_g
1	2.0	9.4	- 6.5	- 9.9	4.6	88	1004.5	5.8	0.1	2.8	6	-	-	-
2	2.1	10.5	- 6.2	-10.2	4.9	72	1001.9	6.6	0.3	2.5	9	-	-	-
3	4.7	11.8	- 3.4	- 8.5	6.3	74	1002.1	6.9	4.6	5.9	9	0.0	-	-
4	7.6	8.4	6.1	5.4	10.1	96	990.5	-	8.0	2.5	5	0.9	-	-
5	9.6	10.5	8.4	8.4	11.1	93	990.2	-	8.0	3.0	5	0.2	-	-
6	13.1	14.9	7.2	3.6	9.5	81	996.6	5.9	6.4	3.1	8	-	-	-
7	13.5	12.8	5.9	2.9	12.2	95	994.7	-	8.0	3.5	4	5.2	-	-
8	12.2	14.4	10.4	10.2	11.3	79	990.2	6.8	6.3	10.8	16	0.2	-	-
9	9.0	11.9	6.6	2.1	10.1	89	994.4	-	5.9	4.5	7	-	-	-
10	3.5	13.4	4.4	0.9	9.3	85	994.3	6.9	5.0	2.3	3	1.3	-	-
11	9.9	11.7	7.4	4.2	11.3	93	989.6	-	8.0	1.5	3	-	-	-
12	13.1	11.4	9.0	8.6	11.4	92	994.0	-	8.0	3.3	5	0.3	-	-
13	9.0	12.2	3.8	3.7	11.6	99	990.0	-	8.0	5.6	9	0.4	-	-
14	3.4	3.8	- 0.5	- 0.5	6.0	95	990.3	-	8.0	9.0	11	0.2	-	-
15	- 3.2	1.1	- 1.2	- 1.4	4.9	82	997.4	-	8.0	9.3	13	-	-	-
16	- 1.1	2.9	- 4.7	- 5.5	3.1	56	1004.8	5.3	4.4	9.3	11	-	-	-
17	- 1.6	2.4	- 4.9	- 5.9	3.3	61	1007.6	6.9	3.4	9.9	13	-	-	-
18	- 3.8	4.2	- 4.4	- 5.9	3.5	59	1005.3	7.8	3.1	8.1	11	-	-	-
19	- 3.2	5.2	- 4.4	- 5.7	3.4	59	1003.8	3.2	2.9	7.9	10	-	-	-
20	- 3.4	4.8	- 4.1	- 5.2	3.7	64	1004.2	7.7	3.3	6.6	9	-	-	-
21	- 2.4	2.3	- 5.2	- 7.9	4.1	80	1005.1	3.8	2.0	6.1	6	-	-	-
22	- 1.0	4.2	- 5.9	- 8.0	4.3	75	1003.7	2.3	3.6	3.1	5	-	-	-
23	- 1.5	1.8	- 2.8	- 6.9	4.8	87	1001.4	-	5.5	3.1	5	-	-	-
24	- 1.1	6.4	- 5.7	- 7.9	4.3	79	999.0	6.2	1.3	3.3	5	-	-	-
25	3.1	9.4	- 3.5	- 6.4	5.3	86	996.5	1.1	4.8	5.0	8	-	-	-
26	1.9	8.4	- 1.9	- 5.0	5.6	81	990.8	8.0	1.4	3.6	5	-	-	-
27	3.2	5.2	- 4.2	- 7.4	5.3	87	990.6	5.8	2.1	5.4	9	-	-	-
28	- 3.4	1.4	- 2.7	- 6.9	4.3	82	989.8	-	5.8	6.1	8	-	-	-
29	1.4	4.6	- 2.8	- 5.9	5.0	82	998.2	-	7.4	5.5	7	-	-	-
30	4.5	8.3	1.1	- 0.5	7.7	92	987.4	-	7.5	3.3	6	7.2	-	-
31	5.4	8.9	5.2	4.6	9.1	94	972.5	-	8.0	5.1	12	10.0	-	-

KĘTRZYN

DNI	TEMPERATURA POWIETRZA T	Max	Min	T_g	PRĘŻNOŚĆ PARY WODNEJ e	WILGOTNOŚĆ WZGLĘDNA U	CIŚNIENIE ATMOSFERYCZNE P	USŁONECZNIENIE S	ZACHMURZENIE N	WIATR v	v_{max}	OPAD R_d	ŚNIEG s_n	s_g
1	3.6	10.3	- 1.8	- 3.9	5.4	70	1013.3	10.0	0.3	5.4	8	-	-	-
2	5.5	11.6	- 1.1	- 2.5	6.4	74	1010.7	5.0	0.0	3.1	4	-	-	-
3	6.6	12.8	0.7	- 2.5	7.8	79	1009.5	1.5	4.9	7.0	8	0.7	-	-
4	9.6	9.7	7.2	7.4	11.0	98	998.7	-	8.0	3.5	8	0.3	-	-
5	9.9	11.6	8.9	9.1	11.8	97	999.3	-	8.0	2.3	3	0.3	-	-
6	13.8	14.4	8.4	4.4	11.2	88	1006.1	5.6	6.4	3.3	6	0.7	-	-
7	12.3	14.3	8.3	6.3	13.6	94	1003.0	-	8.0	4.4	6	3.2	-	-
8	13.0	16.4	11.0	10.2	12.1	85	1000.4	4.6	5.5	6.6	9	-	-	-
9	9.1	13.0	7.3	4.9	10.3	90	1004.0	-	6.1	2.8	5	-	-	-
10	3.2	14.1	0.6	- 0.3	9.6	88	1003.0	5.0	4.5	3.0	6	8.3	-	-
11	11.1	12.4	10.1	9.9	12.6	95	998.4	-	8.0	1.9	4	0.0	-	-
12	11.7	13.4	10.5	10.4	13.2	95	991.2	-	7.6	4.1	6	0.0	-	-
13	11.5	15.1	8.3	8.4	13.1	95	996.9	-	8.0	4.3	6	0.0	-	-
14	2.6	8.3	1.4	0.6	7.1	96	996.9	-	8.0	6.3	12	3.0	-	-
15	1.3	7.0	0.4	0.3	5.5	83	1003.2	-	7.8	10.0	12	-	-	-
16	3.9	4.0	- 2.1	- 3.9	5.6	56	1011.3	1.5	5.6	9.9	12	-	-	-
17	- 3.9	3.6	- 3.8	- 4.3	5.6	60	1013.4	4.1	3.6	11.0	14	-	-	-
18	3.5	5.5	- 2.0	- 2.3	5.8	60	1011.6	-	4.1	8.9	12	-	-	-
19	3.6	5.8	- 2.4	- 2.9	6.1	62	1010.5	7.1	4.0	8.5	10	-	-	-
20	1.3	6.7	- 2.3	- 3.2	6.6	66	1011.4	8.2	2.0	7.8	9	-	-	-
21	- 1.7	1.8	- 3.5	- 4.5	6.5	64	1013.8	6.3	0.9	5.0	7	-	-	-
22	3.4	6.8	- 4.9	- 5.7	5.0	81	1012.3	6.0	2.5	3.6	6	-	-	-
23	2.4	5.2	- 1.3	- 3.5	5.9	82	1009.7	-	7.1	3.5	6	-	-	-
24	2.3	8.9	- 1.5	- 2.5	6.5	79	1006.6	7.6	1.1	5.3	7	-	-	-
25	3.9	9.6	- 1.6	- 3.3	6.8	89	1003.6	6.9	2.8	5.8	8	-	-	-
26	3.0	8.6	- 1.0	- 2.2	6.3	84	998.5	7.9	0.5	4.8	6	-	-	-
27	2.8	8.9	- 1.9	- 4.4	6.3	85	998.8	6.9	2.4	5.8	7	-	-	-
28	1.6	3.1	0.0	1.0	5.6	81	1007.6	-	8.0	7.4	9	-	-	-
29	3.6	5.3	0.5	1.0	6.6	86	1006.4	-	7.1	7.1	8	-	-	-
30	5.2	9.7	2.6	1.9	8.8	92	995.0	-	5.4	3.3	5	9.8	-	-
31	5.8	9.5	4.6	4.9	9.5	96	991.4	-	8.0	4.5	9	11.5	-	-

ŚWINOUJŚCIE

DNI	TEMPERATURA POWIETRZA T	Max	Min	T_s	PRĘŻNOŚĆ PARY WODNEJ e	WILGOTNOŚĆ WZGLĘDNA U	CIŚNIENIE ATMOSFERYCZNE P	USŁONECZNIENIE S	ZACHMURZENIE N	WIATR v	v_{max}	OPAD R_d	ŚNIEG s_k	s_g
1	7.5	10.5	5.0	4.0	9.3	93	1071.1	.	5.8	3.1	6	-	-	-
2	8.9	10.6	5.9	3.0	9.4	83	1020.0	.	7.0	3.3	6	-	-	-
3	13.3	11.6	9.1	9.1	11.5	92	1016.4	.	8.0	3.5	7	5.4	-	-
4	11.7	15.1	10.4	9.9	13.5	88	1011.4	.	8.0	0.6	2	-	-	-
5	12.1	14.1	10.0	10.0	13.0	92	1011.8	.	6.3	2.0	4	0.8	-	-
6	13.1	14.0	6.3	4.1	11.2	90	1015.4	.	6.4	3.0	5	9.3	-	-
7	14.8	16.4	11.0	10.8	13.7	94	1013.7	.	6.8	2.9	7	0.3	-	-
8	12.5	17.8	10.1	8.6	11.8	83	1017.5	.	5.0	3.5	7	0.0	-	-
9	13.5	11.6	9.9	8.1	12.3	97	1016.5	.	7.4	2.9	6	5.9	-	-
10	12.4	14.7	9.8	9.2	14.4	99	1012.7	.	7.5	2.3	3	39.5	-	-
11	13.8	14.8	12.8	11.6	15.5	99	1009.5	.	7.6	1.5	3	0.3	-	-
12	13.3	14.8	12.3	12.2	14.7	96	998.8	.	8.0	2.1	4	0.0	-	-
13	12.3	13.8	11.9	10.1	14.1	99	996.1	.	7.9	6.9	12	-	-	-
14	13.4	16.7	10.6	10.6	14.1	92	999.8	.	7.5	5.4	11	12.2	-	-
15	8.1	14.8	5.3	5.6	10.5	96	1007.6	.	8.0	3.9	5	25.5	-	-
16	4.8	6.0	4.3	4.4	7.9	92	1014.9	.	7.6	4.1	6	-	-	-
17	1.3	4.3	- 0.7	0.0	5.9	89	1016.3	.	8.0	4.4	6	5.3	-	-
18	3.8	5.8	0.6	0.2	6.7	83	1014.1	.	7.9	4.6	7	0.0	-	-
19	4.9	6.7	3.4	2.6	7.5	86	1013.6	.	7.9	4.1	6	0.0	-	-
20	5.3	9.3	3.6	3.1	7.7	80	1014.9	.	5.1	4.3	8	-	-	-
21	5.2	8.6	3.0	1.4	6.9	78	1019.1	.	2.4	4.4	6	-	-	-
22	4.0	6.0	1.5	0.6	7.8	96	1019.5	.	5.3	4.8	6	-	-	-
23	7.0	11.6	4.2	3.6	6.8	88	1017.1	.	3.5	3.8	6	-	-	-
24	5.8	9.7	4.2	2.6	8.3	91	1012.8	.	3.0	2.3	4	-	-	-
25	5.2	8.4	2.9	0.8	8.4	95	1011.0	.	3.1	1.1	3	-	-	-
26	5.0	7.2	- 1.3	- 2.4	8.1	99	1009.6	.	5.3	3.8	10	-	-	-
27	5.8	7.9	4.1	4.0	8.5	93	1008.0	.	4.3	8.1	12	-	-	-
28	4.0	7.4	2.2	1.0	7.3	89	1011.2	.	5.3	5.4	8	-	-	-
29	5.8	6.9	4.2	4.0	7.8	84	1014.2	.	7.9	2.5	4	0.0	-	-
30	4.2	6.9	5.2	4.3	9.0	95	1007.0	.	8.0	1.1	4	0.0	-	-
31	5.2	7.9	4.0	4.6	9.0	95	1001.6	.	7.6	5.9	9	4.6	-	-

MIKOŁAJKI

DNI	TEMPERATURA POWIETRZA T	Max	Min	T_s	PRĘŻNOŚĆ PARY WODNEJ e	WILGOTNOŚĆ WZGLĘDNA U	CIŚNIENIE ATMOSFERYCZNE P	USŁONECZNIENIE S	ZACHMURZENIE N	WIATR v	v_{max}	OPAD R_d	ŚNIEG s_k	s_g
1	5.1	9.9	- 0.4	- 3.3	5.5	66	1010.5	5.4	1.3	3.5	5	-	-	-
2	5.4	11.2	- 0.8	- 4.5	6.1	71	1007.9	9.2	0.0	2.1	4	-	-	-
3	7.0	11.6	3.0	- 0.2	7.9	79	1007.3	3.3	5.3	3.5	9	3.6	-	-
4	9.1	10.2	7.1	6.4	11.3	98	996.2	-	8.0	2.1	4	3.4	-	-
5	13.3	11.2	9.5	8.5	11.8	95	997.1	-	8.0	0.8	2	3.3	-	-
6	13.9	15.0	8.6	2.7	11.1	86	1003.8	6.9	6.3	1.6	4	1.0	-	-
7	12.3	14.3	8.4	4.9	13.7	95	1001.0	-	8.0	2.1	3	2.4	-	-
8	12.8	15.0	10.5	8.5	11.9	80	998.6	6.6	5.0	5.6	10	0.0	-	-
9	9.7	12.6	8.6	4.0	10.7	89	1001.7	-	6.1	1.4	3	-	-	-
10	9.4	12.7	2.8	- 0.2	10.1	92	1000.6	3.9	4.8	1.0	3	3.8	-	-
11	11.4	13.3	10.3	8.6	12.9	95	995.8	-	7.9	0.6	1	3.0	-	-
12	11.7	12.8	10.6	9.5	13.4	97	992.6	-	8.0	3.5	5	0.1	-	-
13	12.1	18.3	9.7	8.9	13.3	94	994.3	4.1	7.0	3.3	7	0.0	-	-
14	7.9	9.7	1.8	1.3	7.1	95	994.4	-	8.0	6.9	12	0.1	-	-
15	1.2	1.8	0.8	1.1	5.4	81	1001.3	-	8.0	10.4	12	-	-	-
16	3.9	4.4	- 2.0	- 2.4	5.7	90	1005.8	3.9	6.3	10.3	12	-	-	-
17	- 3.5	2.6	- 3.2	- 3.2	3.6	82	1010.8	5.9	4.4	10.4	12	-	-	-
18	3.5	4.1	- 1.6	- 1.8	3.8	81	1009.2	-	4.5	9.6	10	-	-	-
19	1.3	4.9	- 2.4	- 3.5	3.9	59	1008.1	5.9	6.0	8.9	10	-	-	-
20	1.2	6.0	- 2.1	- 3.3	4.4	65	1009.0	8.3	1.6	7.1	9	-	-	-
21	- 1.1	1.6	- 3.5	- 4.8	4.6	82	1011.0	3.9	1.4	4.0	5	-	-	-
22	1.9	5.9	- 2.3	- 3.1	5.1	74	1009.6	4.2	4.0	3.9	5	-	-	-
23	2.7	5.4	0.3	- 1.8	6.0	80	1007.1	0.4	7.1	3.0	5	-	-	-
24	2.8	7.9	- 0.6	- 2.4	5.5	74	1004.4	7.2	2.6	3.3	5	-	-	-
25	1.1	3.5	- 0.8	- 2.5	5.7	86	1001.5	1.4	3.4	4.9	7	-	-	-
26	1.0	8.4	- 0.7	- 2.8	6.2	83	996.2	7.8	1.3	2.4	4	-	-	-
27	2.2	8.4	- 1.9	- 6.8	6.1	86	996.1	5.7	3.3	2.9	9	-	-	-
28	1.5	2.8	1.0	0.5	5.6	81	1005.1	-	6.0	7.5	9	0.1	-	-
29	1.4	5.0	1.0	0.3	6.5	72	1003.9	-	6.8	5.1	6	0.0	-	-
30	5.2	8.8	2.3	1.2	8.8	92	992.7	1.7	7.3	2.3	3	7.2	-	-
31	5.7	9.7	5.3	4.6	9.5	96	978.7	-	8.0	3.9	7	11.9	-	-

RESKO

DNI	TEMPERATURA POWIETRZA T	Max	Min	T_s	PRĘŻNOŚĆ PARY WODNEJ e	WILGOTNOŚĆ WZGLĘDNA U	CIŚNIENIE ATMOSFERYCZNE P	USŁONECZNIENIE S	ZACHMURZENIE N	WIATR v	v_{max}	OPAD R_d	ŚNIEG s_k	s_g
1	5.8	11.0	3.0	1.7	8.7	88	1015.7	2.5	4.0	2.3	4	-	-	-
2	7.1	10.0	2.7	0.0	8.7	87	1014.3	-	5.9	2.3	5	-	-	-
3	12.0	11.6	8.2	8.0	11.2	91	1010.8	-	8.0	3.3	5	10.1	-	-
4	11.8	14.0	9.9	9.8	12.2	96	1004.6	-	8.0	0.5	1	-	-	-
5	11.8	13.6	11.0	10.0	13.3	96	1005.9	-	6.3	1.5	2	0.9	-	-
6	13.2	14.8	4.4	1.1	10.6	86	1011.3	3.0	6.1	2.0	4	5.1	-	-
7	14.5	16.1	10.9	10.6	15.6	95	1008.1	-	7.9	2.3	4	6.6	-	-
8	12.1	16.9	9.9	8.4	13.1	86	1011.3	3.7	5.8	1.3	6	-	-	-
9	9.7	11.1	8.1	5.8	11.7	96	1010.5	-	7.5	1.6	3	9.3	-	-
10	11.6	14.5	8.5	7.7	13.3	97	1006.8	-	7.6	1.4	2	24.6	-	-
11	15.7	15.6	13.1	10.6	15.1	96	1003.4	-	8.0	1.0	2	-	-	-
12	13.1	14.1	12.2	11.8	14.7	95	992.9	-	8.0	2.0	4	-	-	-
13	13.1	14.4	11.3	11.3	14.4	96	990.1	-	8.0	1.5	3	-	-	-
14	12.3	16.7	10.1	10.2	13.2	92	994.8	0.7	7.8	3.8	5	5.8	-	-
15	5.1	10.4	4.1	4.3	9.1	95	1002.3	-	8.0	3.1	4	15.3	-	-
16	3.3	4.6	2.5	2.3	7.0	91	1009.8	-	8.0	5.0	7	0.0	-	-
17	3.9	2.7	- 0.6	- 0.2	5.0	77	1010.5	-	8.0	6.4	8	1.7	-	-
18	2.7	5.0	0.4	- 1.0	6.1	81	1005.9	0.4	7.8	5.9	7	1.7	-	-
19	3.8	6.1	1.6	1.4	6.9	85	1008.4	-	7.9	4.1	6	0.1	-	-
20	5.0	9.5	0.4	- 0.6	6.6	75	1010.3	6.9	2.3	4.5	6	-	-	-
21	3.4	4.4	0.6	- 0.6	5.8	75	1014.4	2.1	3.3	2.8	4	-	-	-
22	2.1	5.0	- 1.7	- 2.1	6.1	85	1014.8	-	5.1	2.6	4	-	-	-
23	5.6	11.0	2.0	0.4	7.9	87	1012.0	1.3	6.0	2.5	4	-	-	-
24	5.7	10.6	2.7	1.4	7.7	85	1007.1	1.5	5.5	2.1	3	-	-	-
25	4.2	9.7	1.4	- 0.4	7.7	93	1004.8	1.2	1.5	1.0	2	-	-	-
26	2.1	8.3	- 2.6	- 4.3	6.7	94	1002.6	4.1	3.9	0.4	1	-	-	-
27	4.8	11.1	1.5	1.2	7.6	89	1001.4	3.4	4.3	1.5	2	-	-	-
28	3.7	5.5	1.3	- 2.1	6.8	85	1007.9	-	6.4	4.0	5	-	-	-
29	5.4	7.3	3.8	3.6	7.6	85	1008.0	-	7.8	3.5	6	-	-	-
30	3.9	6.6	0.6	- 0.8	8.1	99	1000.2	-	7.0	0.8	2	0.8	-	-
31	5.1	7.1	4.8	4.8	8.9	95	993.2	-	7.9	1.4	2	4.2	-	-

OLSZTYN-DAJTKI

DNI	TEMPERATURA POWIETRZA T	Max	Min	T_s	PRĘŻNOŚĆ PARY WODNEJ e	WILGOTNOŚĆ WZGLĘDNA U	CIŚNIENIE ATMOSFERYCZNE P	USŁONECZNIENIE S	ZACHMURZENIE N	WIATR v	v_{max}	OPAD R_d	ŚNIEG s_k	s_g
1	4.7	10.3	- 0.7	- 3.7	5.7	63	1008.8	.	0.3	2.5	4	-	-	-
2	3.2	11.8	- 1.5	- 4.2	6.6	77	1006.7	.	0.8	1.3	3	-	-	-
3	7.1	12.6	2.3	- 1.9	7.5	84	1005.1	.	4.8	3.5	5	1.9	-	-
4	9.2	10.5	7.4	7.4	11.4	98	995.0	.	8.0	1.5	3	0.5	-	-
5	9.8	10.6	9.0	9.0	11.7	96	996.3	.	8.0	0.8	2	1.0	-	-
6	13.6	13.8	8.7	7.9	11.3	89	1003.2	.	6.0	1.8	2	0.2	-	-
7	12.8	15.0	8.5	7.9	14.0	94	999.8	.	7.9	2.9	5	3.1	-	-
8	13.0	15.4	11.2	9.5	12.0	79	998.8	.	5.6	4.3	8	-	-	-
9	8.7	11.7	7.5	5.6	10.5	94	1001.2	.	8.0	0.9	2	0.0	-	-
10	7.8	12.9	1.9	1.2	9.9	93	999.5	.	5.9	2.0	5	1.0	-	-
11	11.9	13.7	9.9	9.9	13.2	95	994.8	.	7.9	1.1	2	-	-	-
12	12.6	14.4	10.8	11.0	13.7	93	992.8	.	7.9	2.6	4	0.0	-	-
13	12.0	15.7	9.8	10.5	13.5	96	992.8	.	7.5	3.0	6	0.0	-	-
14	6.2	10.7	2.7	2.8	8.0	97	991.7	.	6.0	6.6	7	3.0	-	-
15	1.5	2.7	1.2	1.4	6.1	88	998.5	.	8.0	7.5	8	0.0	-	-
16	1.6	3.5	- 0.2	0.3	4.2	82	1005.6	.	5.6	7.6	9	-	-	-
17	- 0.2	3.4	- 3.0	- 4.1	3.5	89	1007.6	.	3.8	7.8	9	-	-	-
18	3.9	3.4	- 0.9	- 1.3	5.8	88	1006.4	.	7.0	7.1	10	-	-	-
19	1.4	4.5	- 1.2	- 1.8	4.0	80	1005.4	.	4.8	6.1	8	-	-	-
20	1.7	6.6	- 1.8	- 3.6	3.9	89	1006.4	.	1.6	5.0	8	-	-	-
21	- 1.1	2.0	- 3.0	- 5.3	4.4	78	1009.1	.	0.0	2.9	4	-	-	-
22	- 3.5	5.3	- 5.2	-10.1	4.7	80	1008.2	.	7.1	1.8	5	-	-	-
23	1.4	4.6	- 3.1	- 7.2	5.3	79	1005.4	.	4.1	1.8	3	-	-	-
24	3.2	9.2	- 1.4	- 5.7	5.9	78	1002.2	.	0.8	2.4	3	-	-	-
25	1.7	4.6	- 0.5	- 2.6	6.7	82	999.3	.	7.0	3.5	5	-	-	-
26	2.8	9.3	- 1.1	- 3.7	6.2	84	994.6	.	1.1	3.1	5	-	-	-
27	2.2	7.9	- 2.2	- 6.1	6.1	86	994.5	.	2.0	3.0	7	-	-	-
28	1.6	3.2	0.9	0.9	5.9	85	1003.0	.	8.0	5.4	7	-	-	-
29	3.8	5.6	1.0	1.0	6.9	85	1001.5	.	4.9	3.6	5	-	-	-
30	5.2	9.0	3.2	0.8	8.9	96	991.3	.	7.0	1.3	2	11.6	-	-
31	5.6	9.3	4.8	2.7	9.5	97	978.7	.	8.0	3.3	7	10.5	-	-

S Z C Z E C I N E K

DNI	TEMPERATURA POWIETRZA T	Max	Min	T_0	PREŻNOŚĆ PARY WODNEJ e	WILGOTNOŚĆ WZGLĘDNA U	CIŚNIENIE ATMOSFERYCZNE P	USŁONECZNIENIE S	ZACHMURZENIE N	WIATR v	v_{max}	OPAD R_d	ŚNIEG s_k	s_0
1	5.8	11.7	1.2	- 1.1	7.5	81	1005.1	8.3	1.3	1.5	4	-	-	-
2	6.0	9.2	0.9	- 2.4	8.4	99	1004.0	-	5.0	1.5	3	-	-	-
3	9.0	10.5	5.9	3.6	10.8	93	1000.7	-	8.0	2.3	5	13.9	-	-
4	13.5	12.4	8.2	8.5	12.2	96	994.0	-	8.0	0.5	1	0.3	-	-
5	11.5	13.5	9.8	9.7	12.0	96	995.3	-	7.5	1.0	2	2.4	-	-
6	13.2	14.4	6.0	3.4	11.0	89	1001.1	4.4	5.1	3.0	5	4.0	-	-
7	13.5	15.0	10.5	9.9	12.1	97	996.6	-	8.0	2.8	4	2.8	-	-
8	12.1	16.1	10.2	8.4	12.2	86	1000.2	2.7	6.0	3.5	6	0.0	-	-
9	9.4	10.7	8.3	4.7	11.2	95	1000.0	-	7.9	1.0	2	4.8	-	-
10	9.9	11.5	8.1	7.0	12.0	92	996.6	-	7.9	1.1	3	13.2	-	-
11	12.0	13.9	10.0	8.9	12.9	103	993.1	-	8.0	1.0	3	0.4	-	-
12	12.2	12.9	11.6	11.1	13.8	96	995.5	-	8.0	1.5	3	0.1	-	-
13	12.1	13.0	11.4	11.3	12.9	98	995.5	-	8.0	2.6	4	0.1	-	-
14	9.1	12.1	7.3	7.3	11.3	98	995.8	-	8.0	5.0	6	0.2	-	-
15	3.9	7.7	2.5	2.1	7.7	95	992.9	-	8.0	5.1	6	13.8	-	-
16	1.5	2.6	0.6	- 0.1	6.3	92	1000.2	-	8.0	4.3	7	5.7	-	-
17	3.1	1.1	- 1.5	- 1.9	4.4	71	1000.7	-	8.0	6.6	7	0.0	-	-
18	1.6	3.6	- 0.3	- 0.9	5.6	81	999.9	-	8.0	4.9	7	2.0	-	-
19	2.4	4.2	0.4	- 0.4	5.9	82	999.0	0.3	7.5	4.3	6	-	-	-
20	3.2	7.1	- 0.4	- 2.5	5.4	69	1000.8	7.4	2.6	3.1	5	-	-	-
21	1.7	6.8	- 1.9	- 3.7	4.8	70	1004.6	7.6	1.5	2.8	5	-	-	-
22	3.7	4.4	- 3.0	- 5.3	5.3	83	1004.7	4.3	3.5	2.4	4	-	-	-
23	3.3	8.7	0.9	0.2	7.2	93	1002.3	1.3	7.0	1.8	4	-	-	-
24	5.8	11.3	0.7	- 1.9	6.9	81	997.2	4.5	2.6	1.5	3	-	-	-
25	3.7	8.5	0.8	- 2.3	6.7	85	994.5	6.2	3.4	1.4	3	-	-	-
26	3.2	4.7	- 2.8	- 6.1	6.2	99	991.8	-	8.0	3.4	1	-	-	-
27	5.2	10.8	- 0.1	- 2.2	7.2	89	991.3	6.5	2.5	2.9	4	-	-	-
28	2.9	4.4	0.9	- 1.4	6.5	86	998.1	-	7.9	3.5	7	-	-	-
29	3.7	6.6	3.2	2.5	7.4	86	997.8	-	7.1	3.8	8	-	-	-
30	3.5	6.6	- 0.4	- 2.9	7.8	99	989.1	-	8.0	1.3	2	1.9	-	-
31	5.4	6.2	4.6	3.8	8.5	95	981.6	-	8.0	4.1	7	3.8	-	-

C H O J N I C E

Październik 1975

DNI	TEMPERATURA POWIETRZA T	Max	Min	T_0	PREŻNOŚĆ PARY WODNEJ e	WILGOTNOŚĆ WZGLĘDNA U	CIŚNIENIE ATMOSFERYCZNE P	USŁONECZNIENIE S	ZACHMURZENIE N	WIATR v	v_{max}	OPAD R_d	ŚNIEG s_k	s_0
1	5.5	11.2	0.2	- 0.7	7.1	78	1001.5	5.1	1.6	3.3	5	-	-	-
2	5.1	9.3	2.6	1.6	8.2	85	1000.2	-	5.0	2.0	3	-	-	-
3	3.2	10.4	5.3	3.3	10.3	95	997.2	-	8.0	3.3	4	15.1	-	-
4	3.7	11.4	8.3	8.3	11.8	98	989.7	-	8.0	1.1	3	0.8	-	-
5	13.6	12.3	8.0	9.2	12.4	97	991.3	-	7.9	1.5	4	1.9	-	-
6	7.5	13.8	5.7	3.6	10.9	92	997.4	3.0	7.0	2.6	4	2.1	-	-
7	12.8	16.7	10.0	9.7	14.4	97	994.0	-	8.0	4.1	5	1.6	-	-
8	11.5	15.5	9.2	6.9	11.9	87	995.2	5.1	6.4	5.3	9	0.0	-	-
9	9.0	10.5	7.1	5.4	11.0	95	996.0	-	7.9	1.3	2	2.6	-	-
10	9.5	10.4	8.0	7.7	11.7	98	992.9	-	8.0	2.5	4	5.8	-	-
11	11.7	13.7	10.0	8.5	12.7	100	989.2	-	8.0	1.5	5	0.5	-	-
12	11.6	12.3	10.9	10.9	13.6	100	979.9	-	8.0	2.9	4	3.0	-	-
13	11.6	13.7	10.8	10.5	12.5	89	976.4	-	8.0	2.9	5	-	-	-
14	7.5	11.0	6.2	6.4	10.4	100	982.5	-	8.0	4.6	5	3.0	-	-
15	3.0	6.5	1.9	1.7	7.4	98	989.7	-	8.0	5.4	6	20.1	-	-
16	3.5	2.0	- 0.3	- 0.3	6.1	96	996.6	-	8.0	5.6	7	19.1	-	-
17	- 3.7	0.6	- 2.4	- 3.9	4.3	74	997.5	-	8.0	7.0	8	3.0	-	-
18	3.7	3.2	- 0.9	- 1.1	5.2	83	996.9	-	8.0	5.6	9	1.2	-	-
19	1.7	3.2	- 0.4	- 0.6	5.5	90	996.0	-	7.6	6.0	8	-	-	-
20	1.9	4.9	- 0.6	- 1.7	5.2	74	997.7	6.4	2.5	4.5	6	-	-	-
21	3.6	5.3	- 2.7	- 4.1	4.0	75	1001.1	8.9	0.9	3.5	5	-	-	-
22	- 3.2	4.2	- 3.8	- 5.2	5.2	86	1001.1	7.1	3.4	3.0	4	0.7	-	-
23	1.9	4.4	0.4	0.4	6.7	96	998.7	-	7.0	2.4	3	-	-	-
24	3.7	8.8	0.4	- 0.6	6.9	87	994.1	6.7	2.3	3.9	6	-	-	-
25	3.5	8.5	0.2	- 0.2	6.7	85	991.0	6.7	2.8	3.4	4	-	-	-
26	1.8	7.9	- 1.1	- 3.5	6.6	95	987.7	4.0	2.3	1.4	3	-	-	-
27	4.0	9.4	0.4	- 1.8	7.2	89	987.6	8.0	2.6	2.6	4	-	-	-
28	2.5	4.5	0.4	- 0.2	6.4	88	994.7	-	8.0	5.8	7	-	-	-
29	4.4	6.6	2.2	2.0	7.5	89	994.2	-	7.8	2.6	4	-	-	-
30	5.2	10.4	0.9	- 0.3	8.7	93	985.0	4.5	5.0	1.4	3	2.2	-	-
31	5.3	7.5	4.1	4.1	8.5	95	976.3	-	8.0	4.9	7	4.1	-	-

S Z C Z E C I N - D Ą B I E

DNI	TEMPERATURA POWIETRZA T	Max	Min	T_0	PREŻNOŚĆ PARY WODNEJ e	WILGOTNOŚĆ WZGLĘDNA U	CIŚNIENIE ATMOSFERYCZNE P	USŁONECZNIENIE S	ZACHMURZENIE N	WIATR v	v_{max}	OPAD R_d	ŚNIEG s_k	s_0
1	5.0	9.7	6.7	6.1	9.3	87	1020.6	-	7.9	3.8	6	-	-	-
2	9.2	10.0	8.0	7.0	9.5	82	1019.3	-	7.5	4.4	8	-	-	-
3	10.4	11.8	9.0	8.7	11.4	90	1016.0	-	8.0	3.5	5	9.1	-	-
4	11.9	13.0	10.7	10.4	13.3	95	1010.3	-	7.9	1.5	3	-	-	-
5	11.9	14.2	11.0	8.0	12.9	92	1011.7	-	5.3	3.1	5	3.2	-	-
6	13.9	14.8	6.6	3.2	10.9	86	1016.9	1.0	5.4	4.5	7	6.8	-	-
7	15.5	17.7	11.7	10.8	15.6	89	1014.0	-	7.3	3.4	6	2.4	-	-
8	13.0	18.7	11.1	9.4	12.7	85	1018.1	2.5	5.6	2.8	6	-	-	-
9	13.7	12.4	9.9	7.7	12.1	94	1015.0	-	7.8	2.4	4	3.0	-	-
10	13.2	17.6	10.2	10.1	14.4	94	1012.2	-	7.4	2.4	3	3.4	-	-
11	14.6	17.0	13.1	10.7	15.7	94	1008.5	-	7.4	2.9	5	3.2	-	-
12	13.8	16.3	12.6	10.6	14.7	92	997.8	-	9.8	4.4	6	0.0	-	-
13	13.4	14.6	11.9	10.4	14.4	94	995.2	-	8.0	3.5	7	-	-	-
14	14.7	17.4	13.5	13.0	14.6	87	999.2	0.4	7.5	3.3	10	16.5	-	-
15	7.7	14.7	5.4	5.3	10.1	94	1007.2	-	8.0	3.1	9	24.3	-	-
16	4.5	5.6	3.9	4.0	7.7	92	1014.7	-	8.0	1.4	8	0.3	-	-
17	1.2	4.0	0.0	0.0	6.0	87	1015.2	-	8.0	3.3	8	3.2	-	-
18	3.4	5.7	0.8	0.4	6.6	86	1012.6	0.2	7.5	3.3	11	3.0	-	-
19	3.8	6.0	3.2	3.1	7.3	96	1013.0	-	8.0	3.3	10	0.0	-	-
20	4.9	9.8	3.1	3.1	7.5	80	1015.0	3.8	3.5	3.9	8	-	-	-
21	4.0	7.5	1.7	0.6	6.4	79	1019.6	2.5	3.5	5.3	7	-	-	-
22	3.3	6.4	- 0.5	- 1.6	7.0	92	1020.3	-	5.6	3.3	5	-	-	-
23	5.7	11.8	3.9	3.1	8.5	86	1017.0	3.4	5.8	4.8	7	-	-	-
24	3.0	9.6	2.9	- 0.3	7.9	90	1012.1	2.4	4.9	4.9	7	-	-	-
25	4.7	9.4	1.8	- 0.4	7.8	91	1010.3	2.7	3.5	2.5	4	-	-	-
26	2.4	7.6	- 0.7	- 1.5	7.1	97	1008.0	2.8	5.0	1.8	3	-	-	-
27	4.7	9.5	2.3	- 1.8	7.9	92	1008.5	3.2	4.3	3.1	4	-	-	-
28	4.1	6.0	2.4	0.2	7.2	87	1012.7	-	5.3	5.6	8	-	-	-
29	5.8	8.2	4.7	3.6	7.9	85	1013.5	-	5.4	3.8	6	0.0	-	-
30	3.9	6.9	0.5	- 0.9	8.1	99	1005.7	-	8.0	1.6	3	0.7	-	-
31	5.3	6.0	4.9	4.8	8.9	93	1000.4	-	8.0	3.6	6	0.8	-	-

P I L A

DNI	TEMPERATURA POWIETRZA T	Max	Min	T_0	PREŻNOŚĆ PARY WODNEJ e	WILGOTNOŚĆ WZGLĘDNA U	CIŚNIENIE ATMOSFERYCZNE P	USŁONECZNIENIE S	ZACHMURZENIE N	WIATR v	v_{max}	OPAD R_d	ŚNIEG s_k	s_0
1	4.4	10.3	3.2	2.1	8.6	90	1013.3	1.4	5.9	2.4	5	-	-	-
2	3.9	10.8	5.9	5.2	9.4	83	1012.0	-	8.0	2.8	5	0.0	-	-
3	3.8	11.4	8.6	8.0	11.4	93	1008.9	-	8.0	3.1	4	3.4	-	-
4	11.7	13.5	10.0	10.0	13.0	95	1001.8	-	8.0	3.9	2	0.1	-	-
5	12.3	15.1	10.8	10.9	13.6	95	1003.8	0.6	7.3	1.5	3	2.2	-	-
6	13.2	15.6	4.7	5.1	11.0	89	1010.1	3.8	7.3	2.0	6	2.9	-	-
7	14.8	15.6	11.3	11.0	15.6	98	1007.2	-	7.5	2.9	6	4.2	-	-
8	13.6	17.1	10.3	9.0	12.5	86	1009.1	5.3	5.3	3.8	5	-	-	-
9	3.2	11.4	6.8	6.3	11.4	97	1005.0	-	7.9	1.4	3	4.9	-	-
10	13.8	13.4	8.0	7.1	12.8	96	1005.0	-	5.9	1.3	2	28.8	-	-
11	11.9	13.8	10.1	9.3	14.0	100	1001.2	-	8.0	1.5	6	0.4	-	-
12	12.5	14.0	11.4	9.8	14.3	99	991.2	-	7.8	2.5	4	0.0	-	-
13	12.4	14.3	10.5	10.8	14.2	98	997.4	-	9.0	3.5	5	-	-	-
14	11.9	14.3	9.7	9.7	13.5	97	993.1	-	7.9	4.8	7	0.1	-	-
15	4.8	9.8	3.2	3.4	8.4	98	1000.6	-	9.0	5.3	6	11.0	-	-
16	2.5	3.4	1.6	1.5	6.8	93	1008.1	-	8.0	5.3	6	1.5	-	-
17	3.5	2.0	- 0.4	- 0.9	6.7	74	1008.5	-	8.3	3.6	8	3.3	-	-
18	1.8	4.3	0.1	0.2	6.0	86	1008.0	-	7.9	5.9	8	2.7	-	-
19	4.4	6.3	1.0	0.8	6.4	83	1007.2	1.4	7.5	5.8	8	-	-	-
20	3.4	7.9	- 0.1	- 1.0	6.9	75	1009.1	6.6	2.3	3.8	5	-	-	-
21	1.6	6.7	- 1.9	- 3.0	5.2	76	1013.1	8.6	1.5	2.1	4	-	-	-
22	3.3	5.0	- 3.6	- 6.0	5.0	85	1013.6	5.7	4.0	2.1	4	-	-	-
23	3.7	7.5	- 0.8	- 2.9	7.5	94	1010.7	-	7.4	1.5	3	-	-	-
24	5.5	11.0	1.1	- 0.5	7.6	85	1005.5	6.8	1.5	2.9	4	-	-	-
25	6.0	9.4	1.0	- 0.5	7.2	89	1002.7	6.1	1.4	3.8	2	-	-	-
26	2.1	9.0	- 2.1	- 4.7	6.7	94	999.8	4.0	2.9	1.3	2	-	-	-
27	4.7	10.2	0.7	- 0.5	7.4	89	998.7	6.5	2.5	2.3	3	-	-	-
28	5.6	5.8	1.7	0.8	6.9	87	1006.2	-	6.9	3.9	7	-	-	-
29	5.7	8.3	3.6	3.6	8.0	87	1006.5	-	7.9	2.3	4	-	-	-
30	5.8	10.5	1.5	- 0.3	8.8	95	996.8	1.3	6.4	1.3	3	1.3	-	-
31	5.4	8.4	4.8	4.8	9.3	97	989.2	-	8.0	4.6	7	3.5	-	-

BIAŁYSTOK

Dni	Temperatura powietrza: T	Max	Min	T_0	Prężność pary wodnej: e	Wilgotność względna: U	Ciśnienie atmosferyczne: P	Usłonecznienie: S	Zachmurzenie: N	Wiatr: v	v_{max}	Opad: R_d	Śnieg: s_k	s_g
1	2.6	9.4	− 3.6	− 7.2	5.4	75	1008.1	5.6	0.6	3.8	8	−	−	−
2	1.3	11.9	− 2.9	− 6.1	6.2	82	1005.2	5.6	0.1	2.3	5	−	−	−
3	1.8	10.9	− 0.8	− 4.9	7.5	82	1005.8	5.5	4.8	5.9	9	5.0	−	−
4	13.6	14.2	7.2	6.5	11.6	96	992.6	−	0.0	3.3	6	0.0	−	−
5	11.2	12.6	9.9	8.5	12.3	92	994.1	0.0	8.0	1.3	3	0.1	−	−
6	13.0	15.5	6.8	4.1	11.4	93	1001.3	2.2	6.3	1.1	2	1.0	−	−
7	11.5	14.3	4.9	2.0	13.6	85	999.6	−	8.0	2.9	4	0.5	−	−
8	11.9	15.4	10.0	8.7	12.0	78	996.2	8.0	6.1	5.6	9	−	−	−
9	9.7	11.7	7.4	6.4	10.1	93	995.1	−	6.6	2.3	6	−	−	−
10	5.8	11.6	1.5	0.1	9.4	85	998.4	2.9	6.8	1.3	2	4.2	−	−
11	11.3	13.6	8.1	7.6	12.8	96	993.2	−	8.0	1.0	2	0.0	−	−
12	11.9	13.5	10.5	9.7	13.3	95	996.6	−	7.0	4.4	8	0.1	−	−
13	11.1	19.7	11.4	10.2	14.5	90	992.1	5.3	6.5	3.9	8	0.3	−	−
14	2.6	14.2	3.0	0.7	7.1	67	992.4	−	8.0	9.0	10	0.0	−	−
15	3.2	0.9	− 0.4	− 0.6	5.4	88	999.6	−	8.0	11.8	14	−	−	−
16	− 3.3	3.5	− 3.9	− 3.9	3.4	80	1007.4	6.1	5.1	12.5	14	−	−	−
17	− 2.8	2.6	− 4.6	− 5.0	3.5	85	1010.6	5.5	3.6	13.3	14	−	−	−
18	− 3.8	4.4	− 3.7	− 4.1	3.7	85	1008.6	−	3.6	10.4	12	−	−	−
19	− 3.1	5.3	− 4.5	− 5.3	4.0	87	1007.1	5.3	3.4	9.1	10	−	−	−
20	− 3.6	5.0	− 4.6	− 5.8	4.1	72	1007.7	7.0	1.2	7.9	10	−	−	−
21	− 1.6	3.6	− 4.7	− 6.9	4.4	82	1008.8	4.6	2.8	5.5	8	−	−	−
22	1.9	5.8	− 4.0	− 6.9	5.0	72	1007.3	4.8	6.6	3.6	5	−	−	−
23	1.3	6.4	− 0.2	− 1.8	5.5	82	1005.1	2.3	4.5	4.4	7	−	−	−
24	3.1	7.8	− 4.6	− 6.3	4.7	73	1002.9	6.7	1.6	4.0	5	−	−	−
25	1.1	4.4	− 2.7	− 3.8	5.6	85	1000.3	2.3	4.4	5.6	8	−	−	−
26	2.8	8.6	− 0.6	− 3.1	5.9	80	994.8	7.9	1.1	5.1	7	−	−	−
27	− 1.1	6.2	− 4.4	− 8.1	5.8	94	993.5	3.8	4.5	4.0	7	0.1	−	−
28	1.1	1.8	− 0.1	− 0.9	5.4	82	1002.7	−	8.0	7.8	9	−	−	−
29	2.9	5.4	0.7	− 0.1	6.2	81	1002.6	−	6.5	7.4	8	−	−	−
30	1.0	9.5	2.4	1.5	8.4	90	991.4	−	6.1	4.9	7	4.5	−	−
31	3.1	11.7	6.4	5.2	10.2	95	976.8	−	8.0	5.3	8	7.6	−	−

BYDGOSZCZ

Dni	Temperatura powietrza: T	Max	Min	T_0	Prężność pary wodnej: e	Wilgotność względna: U	Ciśnienie atmosferyczne: P	Usłonecznienie: S	Zachmurzenie: N	Wiatr: v	v_{max}	Opad: R_d	Śnieg: s_k	s_g
1	5.7	12.4	1.7	1.3	7.6	79	1014.2	8.4	2.4	4.3	5	−	−	−
2	3.6	11.5	6.3	4.8	9.3	84	1013.2	−	7.0	3.3	5	0.0	−	−
3	3.3	11.9	5.8	3.4	11.0	91	1010.5	−	8.0	3.5	4	1.6	−	−
4	11.2	12.8	10.0	10.0	12.3	94	1002.6	−	8.0	1.9	4	0.6	−	−
5	11.9	14.4	9.7	9.7	13.2	94	1004.2	−	7.9	1.4	3	1.0	−	−
6	13.1	15.3	7.7	5.3	11.0	85	1011.2	2.4	7.4	3.0	5	1.3	−	−
7	13.7	15.8	10.7	11.1	13.0	94	1009.0	−	7.6	3.6	6	1.1	−	−
8	13.2	17.5	10.8	9.9	12.6	82	1009.1	4.3	4.9	5.5	12	−	−	−
9	9.3	11.5	7.4	5.4	11.2	95	1002.9	−	7.9	1.5	3	17.5	−	−
10	13.2	11.5	8.2	9.2	11.9	96	1006.2	−	7.6	2.0	4	9.7	−	−
11	11.9	13.2	10.2	9.2	13.5	93	1002.1	−	8.0	1.9	5	0.6	−	−
12	12.2	13.9	11.4	10.6	13.8	97	992.7	−	7.0	2.9	4	0.0	−	−
13	11.9	13.9	9.5	8.1	13.7	98	988.4	−	8.0	2.3	4	0.0	−	−
14	10.6	14.2	6.3	4.2	12.8	97	995.2	−	7.9	4.9	7	0.2	−	−
15	4.1	9.0	2.7	2.4	7.8	95	1002.6	−	8.0	7.0	9	18.9	−	−
16	1.6	2.9	0.9	1.4	6.4	73	1009.8	−	8.0	5.8	8	20.4	−	−
17	0.7	1.7	− 1.2	− 0.8	4.1	63	1010.6	−	7.4	5.9	11	0.3	−	−
18	1.7	4.1	− 0.3	− 0.6	3.4	79	1010.2	−	8.0	7.3	9	1.9	−	−
19	3.0	4.5	0.2	0.8	5.6	75	1009.5	0.8	7.0	5.6	8	−	−	−
20	2.8	6.6	− 0.7	− 1.2	5.1	67	1011.1	5.7	3.8	5.0	8	−	−	−
21	0.7	6.6	− 3.0	− 4.2	4.8	76	1014.6	5.2	0.5	3.5	5	−	−	−
22	− 0.7	4.3	− 5.6	− 5.7	5.1	87	1015.3	4.8	3.1	2.5	4	0.0	−	−
23	2.7	5.9	0.1	0.4	6.9	93	1012.4	−	6.0	2.5	6	−	−	−
24	4.2	10.4	0.0	− 0.3	6.7	83	1007.5	7.8	2.5	3.4	5	−	−	−
25	3.7	10.4	− 0.5	− 1.2	6.7	87	1004.5	−	2.9	3.4	6	−	−	−
26	3.4	9.2	− 1.5	− 4.7	6.9	85	1000.8	7.0	0.3	1.5	2	−	−	−
27	4.3	11.4	− 0.3	− 0.4	7.2	87	1000.1	6.5	2.6	2.6	5	−	−	−
28	3.8	5.9	1.4	1.6	6.9	85	1007.7	−	7.9	6.5	7	−	−	−
29	3.5	9.5	3.5	3.2	7.0	85	1007.4	0.3	6.4	3.3	6	−	−	−
30	5.9	11.5	0.2	− 3.4	8.0	94	997.8	−	5.3	1.1	2	5.6	−	−
31	5.3	8.3	5.0	4.8	9.1	96	988.7	−	7.9	4.0	7	8.0	−	−

MŁAWA

Dni	Temperatura powietrza: T	Max	Min	T_0	Prężność pary wodnej: e	Wilgotność względna: U	Ciśnienie atmosferyczne: P	Usłonecznienie: S	Zachmurzenie: N	Wiatr: v	v_{max}	Opad: R_d	Śnieg: s_k	s_g
1	4.9	10.2	0.0	− 1.5	6.1	71	1006.7	9.6	1.9	5.4	9	−	−	−
2	5.8	11.9	3.5	3.0	7.9	80	1004.6	6.6	3.6	3.1	4	−	−	−
3	7.1	10.4	5.2	2.1	9.5	91	1003.0	−	7.3	5.3	8	−	−	−
4	13.2	12.0	8.5	8.5	12.3	99	993.2	−	8.0	2.8	6	3.1	−	−
5	13.3	11.7	9.4	8.3	11.9	95	995.1	−	8.0	1.5	2	3.7	−	−
6	11.3	14.6	8.4	6.9	11.7	88	1000.1	4.2	6.5	2.5	4	3.3	−	−
7	13.9	15.9	9.5	9.5	14.2	95	999.3	−	7.8	5.0	7	1.4	−	−
8	13.4	15.6	9.7	8.3	11.9	82	996.0	5.7	5.1	5.9	9	−	−	−
9	3.4	11.3	6.3	3.7	10.5	95	1000.1	−	7.1	1.5	3	1.0	−	−
10	3.9	11.5	4.7	3.8	10.6	97	998.0	0.3	7.1	2.9	4	9.5	−	−
11	11.9	13.6	9.5	8.4	13.6	97	993.2	−	8.0	1.6	3	0.0	−	−
12	12.6	15.5	11.7	10.7	13.9	97	994.8	1.6	5.0	4.3	5	0.0	−	−
13	11.3	20.2	7.0	6.2	14.1	92	996.5	7.1	2.6	3.8	7	−	−	−
14	5.6	16.1	3.3	3.8	9.0	98	988.9	−	8.0	4.3	9	0.3	−	−
15	1.3	3.7	0.0	0.9	6.3	93	995.6	−	8.0	8.4	9	2.1	−	−
16	3.6	2.1	− 1.1	− 0.6	5.1	80	1002.8	−	5.7	3.3	9	−	−	−
17	− 3.5	1.9	− 3.1	− 3.6	3.4	89	1004.7	2.4	5.6	10.5	14	−	−	−
18	1.1	7.8	− 0.6	− 0.7	4.5	89	1002.8	−	6.9	7.9	8	0.0	−	−
19	1.6	4.8	− 1.7	− 1.6	3.9	87	1002.0	0.7	5.8	7.9	9	−	−	−
20	1.2	6.7	− 1.8	− 2.6	4.3	85	1004.4	5.1	2.0	5.4	8	−	−	−
21	− 1.8	0.9	− 3.5	− 4.6	4.1	77	1007.4	5.9	0.1	5.3	7	−	−	−
22	3.1	3.5	− 3.7	− 5.5	4.9	80	1004.5	0.3	6.5	3.1	4	−	−	−
23	1.6	4.2	0.0	− 2.0	5.6	82	1004.0	0.9	5.1	2.1	4	−	−	−
24	3.6	8.2	− 0.6	− 2.0	4.2	70	1000.4	6.9	2.9	4.5	8	−	−	−
25	1.5	5.4	− 1.3	− 2.6	5.8	85	997.5	2.4	3.1	5.1	8	−	−	−
26	2.3	8.3	− 1.6	− 2.9	6.1	85	993.0	6.3	0.4	3.0	4	−	−	−
27	3.4	10.1	− 2.9	− 4.0	6.2	85	992.0	6.6	3.8	4.4	9	−	−	−
28	2.3	3.7	0.7	0.7	6.2	85	1000.5	−	8.0	7.1	8	−	−	−
29	5.4	7.4	1.7	1.3	7.3	87	999.9	−	6.8	5.6	7	−	−	−
30	7.6	15.1	4.2	2.4	9.4	90	989.4	3.5	6.4	2.9	4	12.7	−	−
31	7.6	10.3	4.6	4.6	10.2	96	977.3	−	8.0	5.0	9	5.3	−	−

OSTROŁĘKA

Dni	Temperatura powietrza: T	Max	Min	T_0	Prężność pary wodnej: e	Wilgotność względna: U	Ciśnienie atmosferyczne: P	Usłonecznienie: S	Zachmurzenie: N	Wiatr: v	v_{max}	Opad: R_d	Śnieg: s_k	s_g
1	4.3	9.6	− 1.2	− 2.8	5.6	68	1014.1	9.2	0.5	2.0	4	−	−	−
2	5.6	11.5	0.1	− 1.2	6.9	77	1011.7	6.9	1.4	3.9	1	−	−	−
3	5.8	10.9	1.7	− 0.6	8.6	87	1011.1	1.1	1.8	3.3	5	1.5	−	−
4	11.0	12.6	7.6	7.1	13.7	96	1000.1	−	8.0	1.0	2	9.0	−	−
5	11.0	12.7	9.7	9.0	12.2	95	1001.6	−	8.0	0.8	1	1.2	−	−
6	11.4	15.6	9.1	6.3	11.6	86	1008.5	4.5	5.8	1.0	2	0.2	−	−
7	13.0	16.2	9.4	7.8	13.9	92	1006.3	−	7.9	2.4	3	0.4	−	−
8	13.6	16.1	10.0	9.1	13.9	96	1004.3	7.3	4.8	3.5	5	−	−	−
9	3.0	11.2	3.3	5.7	10.0	95	1006.8	−	7.0	0.6	1	1.8	−	−
10	8.8	13.9	5.2	3.7	10.4	92	1004.9	1.6	5.1	1.1	2	13.0	−	−
11	12.5	14.0	10.1	9.2	14.0	96	999.9	−	7.9	3.9	2	0.0	−	−
12	13.0	15.4	11.2	10.8	14.1	94	992.1	0.5	5.4	1.9	3	0.1	−	−
13	13.3	20.5	8.3	6.1	14.6	90	997.7	7.7	2.0	1.5	3	−	−	−
14	3.0	16.6	2.5	2.1	8.4	95	997.3	−	8.0	3.3	5	0.0	−	−
15	1.5	2.5	1.0	0.7	5.9	86	1004.6	−	8.0	4.9	6	0.0	−	−
16	1.4	3.3	− 0.5	− 0.6	4.1	80	1011.8	0.2	5.8	5.5	7	−	−	−
17	− 3.5	2.7	− 3.6	− 4.8	3.4	89	1014.6	6.7	4.0	7.0	8	−	−	−
18	1.0	4.5	− 1.1	− 2.1	3.7	85	1013.0	0.9	6.3	5.0	6	−	−	−
19	1.6	5.4	− 2.0	− 3.4	3.8	86	1012.0	1.6	4.6	4.8	6	−	−	−
20	1.3	6.1	− 2.3	− 3.5	4.1	82	1012.9	6.8	1.5	3.1	4	−	−	−
21	− 1.9	0.2	− 4.5	− 7.3	4.1	77	1015.2	4.1	1.8	1.8	3	−	−	−
22	2.7	6.4	− 3.6	− 6.5	5.1	69	1013.7	4.1	6.8	1.5	3	−	−	−
23	3.4	6.1	1.2	0.7	5.8	76	1011.3	0.8	6.6	1.1	2	−	−	−
24	3.1	9.0	− 1.5	− 4.3	5.5	76	1008.4	6.9	1.5	2.0	3	−	−	−
25	1.5	4.4	− 1.3	− 4.4	5.6	81	1005.3	1.9	2.9	2.4	4	−	−	−
26	2.9	10.3	− 1.7	− 5.4	5.8	79	1000.6	7.9	0.0	1.5	2	−	−	−
27	1.7	8.5	− 2.9	− 6.0	5.8	76	999.8	3.9	5.4	1.5	3	−	−	−
28	3.6	8.4	0.7	0.4	6.0	82	1006.6	−	8.0	3.5	4	−	−	−
29	4.6	6.9	2.0	1.2	6.7	80	1008.0	−	6.8	3.0	4	−	−	−
30	7.6	14.1	2.7	− 0.5	9.1	87	996.7	1.3	3.9	1.0	1	9.2	−	−
31	3.5	11.8	6.0	5.1	10.3	92	983.4	−	8.0	3.1	6	5.3	−	−

TORUŃ

DNI	TEMPERATURA POWIETRZA T	Max	Min	T_g	PREŻNOŚĆ PARY WODNEJ e	WILGOTNOŚĆ WZGLĘDNA U	CIŚNIENIE ATMOSFERYCZNE P	USŁONECZNIENIE S	ZACHMURZENIE N	WIATR v	v_{max}	OPAD R_d	ŚNIEG s_k	s_g
1	4.8	12.0	1.6	0.7	7.3	75	1014.9	9.9	3.0	2.3	4	–	–	–
2	3.3	11.2	6.6	4.3	8.9	22	1012.4	–	6.0	2.3	3	0.2	–	–
3	9.7	12.2	5.9	3.6	10.7	89	1010.6	–	8.0	3.3	5	3.1	–	–
4	11.0	12.3	10.1	10.2	12.5	95	1002.5	–	9.0	1.1	2	0.2	–	–
5	12.0	14.7	10.0	10.2	13.2	93	1004.4	–	8.0	1.0	2	0.9	–	–
6	11.4	15.0	7.4	8.8	13.2	84	1011.5	3.5	7.6	1.8	3	1.2	–	–
7	14.0	16.1	11.7	10.8	14.8	92	1002.3	–	7.9	1.8	2	1.4	–	–
8	13.3	17.1	10.0	7.4	12.0	73	1009.1	5.6	6.0	3.5	8	–	–	–
9	3.9	11.7	7.5	5.3	11.0	94	1009.1	–	7.8	1.8	4	12.4	–	–
10	13.2	11.4	8.8	8.7	12.0	95	1006.6	–	8.0	2.0	3	2.9	–	–
11	11.7	12.9	8.5	7.8	13.6	99	1002.2	–	8.0	1.8	3	3.4	–	–
12	12.2	14.2	11.7	9.2	13.6	96	992.9	–	5.8	3.0	5	3.0	–	–
13	11.9	15.9	8.4	6.6	13.6	97	998.4	2.2	3.1	2.1	3	–	–	–
14	13.1	15.4	8.2	9.0	12.0	98	995.9	–	7.0	3.3	7	3.1	–	–
15	4.4	8.4	2.3	2.7	7.3	93	1002.1	–	7.8	6.5	8	22.2	–	–
16	1.1	2.6	0.6	0.7	6.3	93	1010.4	–	8.0	5.4	7	21.2	–	–
17	3.8	2.2	– 1.0	– 1.8	4.9	70	1011.4	–	7.8	8.0	9	2.2	–	–
18	1.6	3.7	0.2	0.3	5.3	77	1011.1	–	7.5	5.9	8	2.3	–	–
19	2.7	4.4	0.5	0.5	5.1	70	1010.2	–	6.5	5.4	7	–	–	–
20	2.6	6.7	– 0.3	– 0.9	4.8	65	1012.1	7.5	2.5	4.1	5	–	–	–
21	1.5	5.6	– 2.9	– 4.9	4.5	72	1015.3	8.5	0.3	3.9	6	–	–	–
22	– 3.2	2.7	– 3.9	– 6.1	4.0	83	1015.8	2.7	3.8	2.5	4	–	–	–
23	2.1	5.0	0.0	– 1.5	4.1	85	1012.6	–	6.0	2.3	4	–	–	–
24	4.1	9.6	0.4	– 0.5	4.8	84	1006.1	5.5	2.3	3.4	5	–	–	–
25	3.5	8.2	0.2	– 0.8	6.3	90	1005.0	5.6	3.0	3.5	4	–	–	–
26	3.7	10.0	– 0.4	– 1.4	6.5	93	1001.2	6.9	0.5	2.1	4	–	–	–
27	4.2	11.0	0.0	– 2.8	6.9	84	1000.2	6.9	1.9	2.8	6	–	–	–
28	4.6	5.9	1.4	0.8	6.5	82	1000.4	–	8.0	5.0	8	–	–	–
29	3.6	9.4	3.5	3.1	7.6	84	1007.7	–	7.1	3.6	5	–	–	–
30	7.2	13.2	1.2	– 0.1	8.9	88	997.9	4.0	5.8	1.4	2	7.0	–	–
31	5.8	10.2	5.3	5.2	9.6	96	988.2	–	7.9	3.3	5	8.2	–	–

GORZÓW WIELKOPOLSKI

Październik 1976

DNI	TEMPERATURA POWIETRZA T	Max	Min	T_g	PREŻNOŚĆ PARY WODNEJ e	WILGOTNOŚĆ WZGLĘDNA U	CIŚNIENIE ATMOSFERYCZNE P	USŁONECZNIENIE S	ZACHMURZENIE N	WIATR v	v_{max}	OPAD R_d	ŚNIEG s_k	s_g
1	7.9	0.8	6.9	6.9	9.7	91	1011.8	–	8.0	4.9	5	–	–	–
2	9.8	9.9	5.8	5.4	9.9	87	1010.0	–	8.0	4.3	6	–	–	–
3	10.0	11.3	8.4	8.0	11.6	95	1008.1	–	8.0	2.9	5	11.5	–	–
4	12.1	15.5	10.1	10.0	12.6	97	1002.4	0.4	7.5	1.6	4	–	–	–
5	11.5	13.4	10.0	9.4	13.0	96	1004.2	–	6.8	3.0	6	1.5	–	–
6	9.7	15.4	3.7	3.4	10.6	88	1010.0	2.8	5.9	2.6	5	0.7	–	–
7	14.7	18.0	11.3	10.9	15.6	93	1007.4	0.5	7.5	3.1	5	0.9	–	–
8	13.3	18.2	10.2	9.9	12.6	83	1010.6	5.1	5.9	4.6	8	–	–	–
9	13.6	13.1	7.9	5.4	12.0	94	1007.1	–	7.8	3.3	6	3.0	–	–
10	15.0	22.1	9.8	9.9	14.8	87	1004.7	3.6	4.5	1.5	3	–	–	–
11	13.3	17.6	10.3	9.5	14.9	99	1000.8	–	7.0	2.4	4	0.0	–	–
12	14.1	18.6	12.0	10.9	14.5	92	990.3	3.9	5.1	3.1	4	–	–	–
13	12.5	14.2	10.4	10.1	14.2	98	996.7	–	7.9	3.9	6	–	–	–
14	13.9	17.0	11.7	10.9	14.4	91	991.3	0.3	6.6	3.8	5	20.3	–	–
15	7.9	13.5	4.7	4.2	10.1	98	998.5	–	8.0	4.5	6	18.4	–	–
16	4.0	5.1	3.2	3.4	7.7	95	1001.1	–	8.0	5.3	7	1.3	–	–
17	3.8	3.4	– 0.3	– 0.3	5.9	92	1005.9	–	8.0	6.3	7	3.3	–	–
18	3.0	5.2	0.3	0.2	4.8	92	1005.6	–	7.9	3.1	9	0.0	–	–
19	4.6	7.1	3.0	2.9	5.6	85	1004.5	–	8.0	5.9	7	–	–	–
20	5.3	9.5	1.8	0.9	7.7	86	1000.0	5.2	4.0	5.6	7	–	–	–
21	3.9	7.3	0.0	– 1.1	6.3	84	1011.5	3.0	5.0	3.9	5	–	–	–
22	1.8	4.4	– 1.6	– 2.5	6.7	96	1012.4	–	7.0	3.3	4	–	–	–
23	5.8	13.1	2.4	1.3	8.2	89	1009.0	6.9	4.9	4.6	7	–	–	–
24	4.9	10.5	1.2	0.9	7.7	90	1004.1	3.0	6.0	3.5	5	–	–	–
25	4.2	8.7	0.7	– 0.4	7.5	92	1002.2	4.5	3.9	2.0	3	–	–	–
26	1.1	4.0	– 2.0	– 3.2	6.6	93	999.5	–	7.0	3.6	2	–	–	–
27	3.5	9.0	– 1.0	– 1.3	7.3	93	997.7	3.9	6.5	4.3	7	–	–	–
28	3.8	6.3	1.5	0.6	7.1	89	1004.0	0.1	5.9	7.3	8	–	–	–
29	3.4	7.3	3.2	1.8	8.0	89	1005.2	–	5.6	3.8	6	–	–	–
30	4.3	8.2	0.0	– 0.6	8.2	98	996.8	1.0	5.9	3.4	5	0.4	–	–
31	5.6	7.9	4.6	4.4	8.6	94	991.5	–	8.0	5.5	9	0.5	–	–

PŁOCK-RADZIWIE

DNI	TEMPERATURA POWIETRZA T	Max	Min	T_g	PREŻNOŚĆ PARY WODNEJ e	WILGOTNOŚĆ WZGLĘDNA U	CIŚNIENIE ATMOSFERYCZNE P	USŁONECZNIENIE S	ZACHMURZENIE N	WIATR v	v_{max}	OPAD R_d	ŚNIEG s_k	s_g
1	7.5	12.2	2.7	1.3	7.5	73	1014.4	•	2.9	3.0	4	–	–	–
2	8.7	10.8	6.9	7.1	9.1	81	1013.0	•	8.0	2.3	5	3.0	–	–
3	9.9	11.4	7.6	7.6	10.9	90	1010.9	•	8.0	3.0	6	–	–	–
4	12.4	15.3	10.5	10.6	12.5	94	1002.1	•	8.0	1.0	2	–	–	–
5	13.5	16.6	11.6	11.5	13.5	85	1003.9	•	6.9	0.5	4	1.0	–	–
6	12.0	15.6	10.0	9.6	13.1	87	1011.7	•	7.1	1.4	3	0.6	–	–
7	14.5	17.8	10.0	9.1	14.7	93	1009.0	•	7.3	1.6	2	2.1	–	–
8	14.0	16.7	11.0	7.2	13.1	76	1009.0	•	5.9	4.4	8	–	–	–
9	9.3	12.2	7.2	4.1	11.1	94	1002.9	•	7.0	3.1	1	7.5	–	–
10	13.4	11.3	8.8	7.6	12.0	95	1006.8	•	8.0	1.4	2	4.6	–	–
11	11.8	13.7	8.2	7.1	13.6	97	1001.8	•	8.0	1.0	4	0.2	–	–
12	12.9	14.5	11.3	9.1	14.0	94	992.9	•	4.8	2.0	4	0.0	–	–
13	13.4	22.7	9.5	7.1	14.2	84	998.2	•	0.5	0.8	2	–	–	–
14	13.5	17.2	7.4	7.4	13.4	95	996.0	•	7.0	4.1	6	0.0	–	–
15	5.5	7.4	2.7	2.6	7.5	95	1003.0	•	8.0	5.3	9	20.7	–	–
16	2.0	2.9	1.4	0.9	6.0	86	1010.2	•	8.0	5.5	10	9.2	–	–
17	3.7	2.9	– 0.9	– 0.9	5.5	95	1011.6	•	6.6	8.3	10	0.1	–	–
18	2.0	3.5	1.0	0.2	5.2	73	1011.3	•	8.0	6.8	10	2.0	–	–
19	2.8	5.8	0.8	0.2	4.8	85	1010.2	•	6.1	5.0	7	–	–	–
20	2.4	6.2	– 0.4	– 1.2	4.6	86	1012.4	•	3.1	4.0	6	–	–	–
21	3.2	5.6	– 1.5	– 2.7	6.6	76	1015.5	•	0.0	3.8	5	–	–	–
22	– 3.1	2.7	– 4.5	– 7.7	5.0	85	1015.5	•	5.6	1.0	2	–	–	–
23	1.6	6.3	– 2.2	– 5.2	5.9	86	1013.7	•	2.3	0.8	2	–	–	–
24	3.6	9.0	– 1.5	– 3.7	6.8	86	1009.3	•	1.8	2.4	5	–	–	–
25	3.3	7.2	0.3	– 1.2	6.5	84	1005.9	•	2.4	3.5	7	–	–	–
26	2.6	8.6	– 1.0	– 2.2	6.6	89	1001.6	•	0.4	2.1	3	–	–	–
27	2.0	7.7	– 2.0	– 3.3	6.5	92	1000.4	•	2.3	1.5	4	–	–	–
28	3.8	5.9	1.4	0.5	6.9	86	1008.2	•	7.9	4.8	6	–	–	–
29	5.5	10.7	3.5	3.1	8.7	85	1008.1	•	3.1	3.5	5	–	–	–
30	3.3	15.6	2.8	0.3	10.2	88	997.9	•	5.1	1.4	2	9.4	–	–
31	5.1	11.4	6.1	5.5	10.4	95	987.3	•	7.9	3.6	5	4.0	–	–

POZNAŃ-ŁAWICA

DNI	TEMPERATURA POWIETRZA T	Max	Min	T_g	PREŻNOŚĆ PARY WODNEJ e	WILGOTNOŚĆ WZGLĘDNA U	CIŚNIENIE ATMOSFERYCZNE P	USŁONECZNIENIE S	ZACHMURZENIE N	WIATR v	v_{max}	OPAD R_d	ŚNIEG s_k	s_g
1	8.3	9.7	7.3	7.3	9.6	89	1012.5	–	7.5	3.5	5	–	–	–
2	9.5	10.5	8.2	7.9	9.5	83	1009.4	–	7.9	3.9	5	–	–	–
3	10.5	12.4	8.6	8.2	11.8	93	1006.4	–	6.0	2.9	4	3.5	–	–
4	12.5	14.5	11.1	10.7	13.7	95	1000.1	–	7.5	1.0	2	0.1	–	–
5	11.4	14.4	9.0	8.2	13.0	97	1002.1	0.1	7.0	2.3	6	0.8	–	–
6	13.3	15.5	1.9	1.5	10.7	86	1009.2	4.8	5.3	1.8	3	0.6	–	–
7	24.7	27.4	12.2	11.6	14.7	89	1006.4	–	7.3	2.8	4	3.0	–	–
8	13.7	18.0	10.2	7.1	17.2	73	1008.1	7.8	5.3	5.0	8	–	–	–
9	13.8	13.2	6.2	2.9	11.5	89	1005.5	–	7.5	3.0	5	–	–	–
10	14.4	20.1	10.2	9.1	14.3	85	1003.0	2.4	5.4	1.3	3	–	–	–
11	12.2	16.1	9.7	7.8	14.2	100	999.5	–	6.0	2.0	5	–	–	–
12	14.0	17.8	12.1	10.2	14.5	91	998.8	2.7	4.0	3.3	6	–	–	–
13	11.8	14.5	9.5	7.8	13.5	97	994.4	2.1	4.8	3.4	4	–	–	–
14	14.1	17.7	11.7	10.2	13.8	86	990.1	4.5	4.8	5.0	7	3.0	–	–
15	5.3	13.1	4.4	4.4	9.1	94	997.5	–	8.0	7.4	9	10.4	–	–
16	1.5	4.7	2.3	2.2	7.1	91	1004.7	–	7.5	5.6	8	0.0	–	–
17	1.0	2.5	0.0	– 0.6	5.2	93	1004.8	–	8.0	7.8	9	1.3	–	–
18	2.7	3.1	0.5	0.4	4.5	88	1004.7	–	8.0	6.5	8	0.0	–	–
19	3.2	7.4	2.5	2.4	6.9	84	1004.3	1.5	6.1	5.8	7	–	–	–
20	1.4	6.8	0.5	– 0.3	4.7	77	1006.2	4.1	2.1	3.5	6	–	–	–
21	2.2	6.0	– 0.5	– 1.7	5.2	73	1010.4	7.4	1.3	4.4	5	–	–	–
22	1.0	3.8	– 2.9	– 3.2	5.6	85	1011.4	2.9	5.0	2.8	4	–	–	–
23	5.5	10.6	2.0	0.4	7.9	85	1008.1	6.0	2.9	4.1	6	–	–	–
24	5.6	12.0	3.2	1.9	7.7	80	1002.2	6.5	2.4	4.5	5	–	–	–
25	5.5	11.7	2.4	1.2	7.5	84	1000.5	3.8	1.6	2.6	4	–	–	–
26	3.1	12.8	0.0	– 2.7	7.4	85	997.0	6.3	0.9	2.1	3	–	–	–
27	4.9	9.2	1.3	– 0.7	7.3	86	995.2	5.7	1.8	4.0	6	–	–	–
28	4.2	6.2	1.8	0.9	7.0	85	1002.5	–	6.8	6.3	8	–	–	–
29	5.4	10.3	4.7	1.4	8.1	84	1003.7	0.2	4.0	2.9	5	–	–	–
30	7.7	12.9	3.3	0.6	9.6	91	994.1	3.1	3.6	2.1	3	3.2	–	–
31	5.5	8.7	4.8	4.5	9.3	95	987.4	–	8.0	5.5	9	5.0	–	–

SŁUBICE

DNI	TEMPERATURA POWIETRZA T	Max	Min	T_g	PRĘŻNOŚĆ PARY WODNEJ e	WILGOTNOŚĆ WZGLĘDNA U	CIŚNIENIE ATMOSFERYCZNE P	USŁONECZNIENIE S	ZACHMURZENIE N	WIATR v	v_{max}	OPAD R_d	ŚNIEG s_h	s_g
1	9.6	10.8	8.1	8.3	10.5	89	1016.7	.	8.0	2.7	3	-	-	-
2	13.1	11.4	8.9	8.9	10.6	85	1015.7	.	8.0	2.3	4	-	-	-
3	11.2	13.4	9.7	9.7	12.4	93	1012.9	.	8.0	1.1	3	2.3	-	-
4	12.9	17.0	11.1	8.5	14.2	95	1007.6	.	7.0	3.6	1	-	-	-
5	11.9	14.6	9.2	6.2	13.2	96	1010.2	.	3.5	1.6	3	0.5	-	-
6	11.1	16.1	2.6	0.4	11.1	84	1015.7	.	6.1	2.0	3	5.3	-	-
7	15.7	20.2	12.9	11.4	13.8	83	1017.6	.	7.1	2.3	3	0.5	-	-
8	11.6	19.7	9.5	5.9	12.8	84	1017.0	.	4.9	2.4	5	-	-	-
9	12.3	18.8	5.7	2.6	12.8	93	1012.2	.	6.3	0.6	2	-	-	-
10	13.3	22.9	10.0	7.5	14.7	86	1010.0	.	6.4	1.3	2	-	-	-
11	13.6	20.7	8.0	5.7	14.6	93	1005.6	.	4.0	0.9	2	-	-	-
12	14.5	19.7	11.3	8.4	14.4	88	994.9	.	3.5	1.0	2	-	-	-
13	11.6	16.5	6.8	5.4	13.2	96	991.6	.	6.8	1.3	3	-	-	-
14	13.7	16.8	10.8	8.6	14.1	90	996.5	.	7.8	0.8	2	4.2	-	-
15	9.7	14.2	7.1	7.0	11.7	96	1002.6	.	8.0	1.6	3	4.8	-	-
16	5.8	7.1	4.9	4.9	8.8	95	1011.1	.	8.0	2.5	4	4.5	-	-
17	2.1	4.9	1.2	1.0	6.6	93	1012.2	.	8.0	3.5	4	5.5	-	-
18	5.1	8.3	2.0	1.8	7.7	87	1009.6	.	7.8	3.0	4	-	-	-
19	5.9	8.8	5.0	5.0	8.5	86	1009.2	.	8.0	2.6	5	-	-	-
20	5.0	12.9	5.6	2.5	8.4	83	1011.6	.	3.9	1.9	3	-	-	-
21	5.6	12.5	1.5	-1.5	7.6	84	1016.4	.	4.0	1.6	2	-	-	-
22	5.5	17.4	-0.1	-2.3	8.4	91	1017.7	.	4.9	1.0	2	-	-	-
23	8.2	14.8	1.4	-1.1	9.0	84	1013.6	.	3.0	1.1	2	-	-	-
24	5.6	11.5	0.8	-1.5	7.8	86	1009.0	.	4.4	0.9	2	-	-	-
25	6.4	11.4	-0.2	-3.0	7.5	90	1007.3	.	1.1	0.8	2	-	-	-
26	3.2	3.4	-3.0	-4.6	6.2	99	1004.7	.	7.0	0.8	2	3.3	-	-
27	1.3	5.3	-0.9	-1.8	6.7	99	1003.0	.	6.6	1.1	3	0.1	-	-
28	3.0	6.5	-3.1	-4.4	7.0	92	1005.5	.	4.1	2.3	4	-	-	-
29	5.9	8.7	2.5	-1.1	7.9	91	1010.3	.	3.9	1.0	2	0.2	-	-
30	9.1	7.3	-0.2	-1.8	7.7	99	1002.3	.	7.0	2.5	5	3.9	-	-
31	5.8	7.7	4.8	4.8	8.4	93	998.8	.	8.0	3.4	5	0.5	-	-

KOŁO

Październik 1976

DNI	TEMPERATURA POWIETRZA T	Max	Min	T_g	PRĘŻNOŚĆ PARY WODNEJ e	WILGOTNOŚĆ WZGLĘDNA U	CIŚNIENIE ATMOSFERYCZNE P	USŁONECZNIENIE S	ZACHMURZENIE N	WIATR v	v_{max}	OPAD R_d	ŚNIEG s_h	s_g
1	7.4	12.1	2.0	1.9	9.0	88	1008.0	6.1	4.5	4.6	6	-	-	-
2	8.8	9.3	7.5	6.8	9.9	89	1006.6	-	8.0	4.5	6	-	-	-
3	11.4	13.0	7.9	7.8	12.3	98	1004.4	-	8.0	4.9	5	-	-	-
4	12.4	14.5	10.4	9.9	13.8	96	995.4	-	8.0	1.6	4	0.0	-	-
5	13.0	16.0	10.0	9.0	14.2	95	998.4	0.3	7.5	1.6	4	1.9	-	-
6	11.9	15.7	9.5	8.6	11.3	83	1006.3	5.1	6.6	2.5	3	0.2	-	-
7	14.5	17.6	10.4	10.2	14.4	87	1004.0	0.3	7.1	3.0	4	0.2	-	-
8	14.5	17.1	12.9	11.4	13.8	78	1004.1	7.1	4.1	3.9	6	-	-	-
9	13.0	12.9	6.8	3.9	11.5	94	1002.8	-	6.3	3.3	7	-	-	-
10	12.0	16.1	9.3	5.6	12.9	91	1000.5	0.5	6.4	3.0	5	-	-	-
11	11.8	14.5	8.9	7.8	13.8	103	996.2	-	6.0	2.5	6	0.1	-	-
12	14.4	17.4	11.7	11.2	14.5	95	986.3	4.0	4.6	3.9	6	0.0	-	-
13	11.4	22.1	10.1	9.6	14.2	82	981.9	8.3	0.3	2.6	4	-	-	-
14	11.8	16.5	10.7	9.8	13.1	94	988.7	1.4	5.1	6.9	9	0.0	-	-
15	6.5	10.9	2.6	2.7	8.1	98	995.2	-	8.0	5.5	10	23.5	-	-
16	2.2	3.6	1.6	0.9	6.6	92	1002.3	-	8.0	7.9	9	8.2	-	-
17	3.4	1.8	-0.7	-0.9	5.4	87	1002.6	-	7.6	10.9	14	1.5	-	-
18	1.6	3.5	-0.8	-1.3	6.2	90	1003.5	-	8.0	3.1	9	2.9	-	-
19	2.5	4.5	0.4	-0.2	6.1	83	1003.2	-	5.4	7.3	9	-	-	-
20	2.4	6.6	-0.7	-1.8	5.6	77	1004.5	5.9	2.4	5.4	6	-	-	-
21	3.2	4.2	-2.9	-4.3	5.6	81	1008.3	8.5	0.0	4.5	7	-	-	-
22	-3.6	1.8	-4.3	-6.1	5.4	92	1009.0	2.3	3.9	3.4	5	-	-	-
23	3.3	8.5	-0.1	-1.1	7.2	94	1006.2	4.6	4.5	3.9	6	-	-	-
24	5.0	10.0	1.1	0.2	7.4	89	1001.9	7.7	1.1	4.4	5	-	-	-
25	3.7	10.4	-0.1	-1.3	7.3	89	998.8	6.3	1.8	4.4	6	-	-	-
26	5.1	11.6	-0.4	-1.9	7.4	84	994.8	8.0	0.3	3.6	4	-	-	-
27	4.8	12.5	1.0	-1.1	7.8	92	993.4	1.6	3.4	4.3	6	-	-	-
28	4.0	6.7	1.0	-0.1	7.1	87	1000.6	-	6.9	7.0	8	-	-	-
29	7.0	12.5	4.0	-0.1	8.3	83	1001.2	5.5	4.4	6.4	6	-	-	-
30	9.1	16.1	3.6	1.4	10.4	93	991.5	5.8	3.8	3.0	4	4.4	-	-
31	8.1	11.4	5.9	5.1	10.6	97	992.4	-	8.0	5.0	9	11.4	-	-

SIEDLCE

DNI	TEMPERATURA POWIETRZA T	Max	Min	T_g	PRĘŻNOŚĆ PARY WODNEJ e	WILGOTNOŚĆ WZGLĘDNA U	CIŚNIENIE ATMOSFERYCZNE P	USŁONECZNIENIE S	ZACHMURZENIE N	WIATR v	v_{max}	OPAD R_d	ŚNIEG s_h	s_g
1	6.8	10.3	0.0	-1.3	4.5	77	1006.9	.	0.9	3.3	5	-	-	-
2	5.5	9.0	2.4	1.3	6.3	92	1004.7	.	9.8	2.0	4	-	-	-
3	8.1	10.4	4.2	1.9	9.8	91	1004.2	.	7.8	3.5	5	3.3	-	-
4	14.4	19.0	9.6	9.3	14.3	93	994.3	.	7.4	3.3	6	14.4	-	-
5	13.1	15.4	11.5	11.6	14.5	96	995.2	.	7.9	2.9	2	0.0	-	-
6	11.7	15.7	9.0	6.6	12.7	93	1002.4	.	6.8	1.3	2	3.3	-	-
7	13.2	16.9	8.2	5.8	13.9	91	1001.3	.	5.0	2.4	4	0.3	-	-
8	13.7	16.2	11.6	8.2	12.6	80	999.2	.	5.6	5.5	10	-	-	-
9	9.4	12.2	7.0	5.3	10.7	92	1000.4	.	6.9	1.3	3	15.9	-	-
10	13.3	13.6	8.2	8.1	11.3	91	999.1	.	7.6	1.9	4	0.3	-	-
11	11.9	13.2	9.6	10.6	13.5	97	994.3	.	7.8	1.4	2	0.0	-	-
12	14.6	20.2	12.1	10.3	15.0	91	986.2	.	4.0	1.9	3	-	-	-
13	15.4	22.3	12.9	10.7	15.9	86	981.4	.	3.1	1.6	2	0.0	-	-
14	7.2	13.1	3.9	4.2	10.2	98	990.1	.	8.0	0.3	8	0.0	-	-
15	1.3	4.0	0.6	0.9	6.5	93	997.1	.	8.0	2.5	9	3.9	-	-
16	2.9	3.2	-0.3	-0.3	4.6	72	1002.9	.	7.0	7.0	8	-	-	-
17	-1.1	1.0	-3.6	-4.6	3.5	83	1007.0	.	6.4	7.5	9	-	-	-
18	3.4	2.7	-0.3	-1.1	4.1	84	1005.8	.	7.4	5.6	8	-	-	-
19	1.6	6.1	-1.2	-2.0	4.1	81	1005.0	.	7.3	5.4	6	-	-	-
20	1.1	6.1	-2.2	-3.6	4.2	84	1006.1	.	3.3	4.0	5	-	-	-
21	-1.2	1.0	-3.7	-5.1	4.5	81	1007.9	.	2.8	3.0	4	-	-	-
22	3.0	4.5	-1.8	-3.9	5.5	77	1006.9	.	6.5	3.0	5	-	-	-
23	3.0	6.6	0.0	-2.8	6.3	84	1006.4	.	5.3	1.8	3	-	-	-
24	2.8	9.1	-1.8	-3.1	5.7	78	1002.1	.	1.8	2.9	4	-	-	-
25	2.2	6.7	-0.7	-2.6	6.1	85	999.7	.	3.6	3.8	7	-	-	-
26	3.5	10.1	-0.4	-2.0	4.2	81	995.1	.	0.4	3.5	5	-	-	-
27	2.2	9.0	-2.3	-3.6	6.1	86	993.0	.	5.9	2.5	5	-	-	-
28	2.8	4.5	1.0	0.9	6.3	86	1001.0	.	8.0	4.9	7	-	-	-
29	3.4	9.4	2.6	2.5	7.6	85	1001.7	.	5.6	3.1	4	-	-	-
30	8.5	14.2	3.2	2.4	9.7	85	992.0	.	5.4	3.6	5	5.3	-	-
31	9.1	12.1	6.2	6.0	10.8	93	978.0	.	8.0	6.3	9	1.5	-	-

WARSZAWA-OKĘCIE

DNI	TEMPERATURA POWIETRZA T	Max	Min	T_g	PRĘŻNOŚĆ PARY WODNEJ e	WILGOTNOŚĆ WZGLĘDNA U	CIŚNIENIE ATMOSFERYCZNE P	USŁONECZNIENIE S	ZACHMURZENIE N	WIATR v	v_{max}	OPAD R_d	ŚNIEG s_h	s_g
1	5.8	11.5	0.4	0.4	7.1	72	1011.3	.	3.1	5.3	7	-	-	-
2	7.6	9.3	5.7	5.8	8.5	82	1009.5	.	7.0	4.1	5	-	-	-
3	7.8	11.3	7.3	7.7	10.5	87	1008.1	.	7.6	5.9	7	0.0	-	-
4	13.5	17.3	10.5	10.8	14.2	92	998.7	.	7.3	2.9	4	-	-	-
5	12.9	15.3	10.9	9.9	13.6	91	1000.1	.	7.6	1.4	2	0.0	-	-
6	12.3	14.7	10.2	7.1	12.0	86	1008.1	.	6.4	3.0	5	0.4	-	-
7	13.2	18.3	9.3	7.0	14.0	86	1006.1	.	7.5	3.5	5	1.3	-	-
8	13.0	16.4	10.2	7.9	12.2	76	1005.1	.	5.3	6.1	9	-	-	-
9	9.1	11.4	6.0	3.4	10.7	92	1005.5	.	6.8	2.6	5	6.5	-	-
10	13.2	11.2	8.5	8.6	11.7	94	1007.6	.	7.9	2.9	4	0.8	-	-
11	11.9	13.3	8.1	6.6	13.6	97	998.7	.	6.9	2.4	4	0.0	-	-
12	14.2	19.5	11.1	11.4	14.7	91	990.1	.	4.0	4.0	5	0.0	-	-
13	15.5	22.9	11.3	9.9	15.1	82	985.5	.	3.1	3.0	4	-	-	-
14	9.5	16.1	6.3	6.6	11.4	96	993.1	.	6.8	7.1	9	0.0	-	-
15	2.7	6.3	1.8	1.9	7.9	92	1000.0	.	8.0	9.5	10	4.9	-	-
16	1.8	3.4	0.8	0.7	5.1	79	1007.2	.	7.8	10.1	12	-	-	-
17	-3.2	2.1	-2.2	-2.5	3.9	65	1009.6	.	5.4	12.5	14	-	-	-
18	1.7	2.5	0.4	0.1	4.6	67	1009.3	.	7.9	9.6	12	0.5	-	-
19	3.5	6.8	0.1	-0.1	4.4	80	1006.5	.	5.5	8.3	10	-	-	-
20	1.4	6.4	-1.0	-1.7	4.5	88	1009.8	.	2.6	7.1	8	-	-	-
21	-1.3	2.4	-3.2	-5.6	4.5	81	1012.2	.	0.9	5.4	8	-	-	-
22	1.3	2.8	-2.6	-5.3	5.4	80	1011.9	.	7.1	2.9	5	-	-	-
23	4.0	6.3	1.3	-1.0	6.0	79	1009.3	.	4.4	2.6	3	-	-	-
24	2.9	9.7	-1.6	-2.7	5.9	81	1006.0	.	1.5	4.6	7	-	-	-
25	2.4	7.3	-1.4	-3.0	6.0	83	1003.2	.	2.0	5.1	7	-	-	-
26	2.3	9.6	-1.9	-4.0	6.2	86	998.9	.	2.5	3.8	4	-	-	-
27	2.3	8.8	-2.4	-5.3	6.2	86	996.8	.	4.6	3.3	6	-	-	-
28	3.7	5.5	1.2	0.4	6.5	82	1004.3	.	7.8	7.0	8	-	-	-
29	5.7	11.3	3.6	3.2	8.1	82	1005.3	.	5.4	5.1	6	-	-	-
30	13.1	15.3	4.5	2.1	10.1	82	995.3	.	5.5	4.1	5	9.9	-	-
31	9.0	12.0	6.3	6.2	10.5	91	983.5	.	7.9	5.3	10	2.7	-	-

TERESPOL

DNI	Temperatura powietrza T	Max	Min	T_g	Prężność pary wodnej e	Wilgotność względna U	Ciśnienie atmosferyczne P	Usłonecznienie S	Zachmurzenie N	Wiatr v	v_{max}	Opad R_d	Śnieg s_k	s_g
1	4.2	9.6	-0.4	-1.6	5.7	70	1009.4	9.8	1.5	4.0	6	-	-	-
2	4.3	8.5	0.0	-1.8	7.4	89	1006.8	-	4.1	1.9	4	-	-	-
3	5.1	9.6	3.2	-2.2	8.6	93	1007.5	1.0	5.0	5.1	8	3.1	-	-
4	14.0	20.7	8.5	8.0	14.3	89	996.1	2.9	7.1	3.4	5	3.5	-	-
5	13.8	16.1	11.8	10.0	14.7	93	996.0	-	7.9	1.3	2	-	-	-
6	11.2	14.3	9.2	5.6	12.1	91	1003.4	0.5	5.6	1.5	2	-	-	-
7	12.2	15.8	6.8	4.1	12.7	89	1002.9	-	7.0	2.5	4	1.1	-	-
8	13.6	16.5	10.0	8.3	12.4	79	999.7	5.5	5.5	4.6	8	-	-	-
9	9.3	12.2	7.2	5.7	10.3	78	1001.7	0.1	7.8	2.0	3	8.1	-	-
10	13.1	13.8	7.2	6.6	10.6	66	1000.7	3.4	7.0	1.0	2	-	-	-
11	12.3	14.9	10.2	9.7	13.1	92	999.5	0.1	8.0	1.6	3	-	-	-
12	14.3	19.2	12.0	12.0	14.0	87	998.4	6.0	3.3	3.0	4	-	-	-
13	15.7	22.0	11.4	8.7	14.9	84	993.6	8.2	3.6	2.1	4	-	-	-
14	5.4	16.3	2.2	2.2	8.5	93	992.5	-	8.0	5.5	9	0.0	-	-
15	3.7	2.4	0.1	0.1	6.0	92	1000.2	-	8.0	9.0	9	-	-	-
16	3.1	3.0	-2.0	-2.2	4.1	67	1008.3	1.7	6.4	7.9	9	-	-	-
17	-1.4	1.1	-4.5	-4.9	3.5	65	1011.9	3.4	3.5	8.1	9	-	-	-
18	-3.1	2.3	-1.9	-2.6	3.7	62	1010.4	-	7.8	8.1	9	-	-	-
19	3.5	4.1	-2.8	-3.7	4.1	66	1009.0	1.7	6.2	5.3	7	-	-	-
20	3.0	5.2	-4.2	-5.1	4.1	70	1009.7	7.3	1.5	5.0	6	-	-	-
21	-3.1	5.3	-3.6	-5.1	4.6	76	1010.4	2.7	5.0	4.0	5	-	-	-
22	1.4	4.8	-1.5	-4.9	5.3	79	1004.2	4.5	6.3	2.8	7	-	-	-
23	2.0	7.2	-1.0	-1.8	5.6	83	1007.1	5.4	2.9	3.1	5	-	-	-
24	1.0	8.2	-4.6	-5.1	4.9	76	1004.5	6.9	1.4	3.4	5	-	-	-
25	2.1	6.4	-2.0	-2.9	5.8	83	1002.8	4.2	5.6	4.3	5	-	-	-
26	3.4	9.5	-0.4	-1.2	6.2	81	997.4	6.2	1.6	3.9	7	-	-	-
27	1.4	8.2	-3.6	-6.4	6.1	89	994.6	4.8	4.9	2.9	5	-	-	-
28	2.2	3.2	0.4	-0.6	5.6	81	1003.5	-	7.0	5.9	7	-	-	-
29	4.1	7.0	2.2	2.0	6.8	83	1004.9	-	5.1	5.1	7	-	-	-
30	5.6	11.8	1.6	0.3	8.4	87	994.4	0.1	5.4	3.5	4	4.4	-	-
31	5.8	12.7	6.9	5.6	10.5	92	990.0	-	7.8	4.9	8	1.6	-	-

ZIELONA GÓRA

DNI	Temperatura powietrza T	Max	Min	T_g	Prężność pary wodnej e	Wilgotność względna U	Ciśnienie atmosferyczne P	Usłonecznienie S	Zachmurzenie N	Wiatr v	v_{max}	Opad R_d	Śnieg s_k	s_g
1	9.4	10.2	7.0	7.4	10.2	93	996.7	-	8.0	3.5	5	0.0	-	-
2	9.4	10.2	7.2	7.3	10.4	95	995.8	-	8.0	2.6	4	0.0	-	-
3	11.1	11.8	8.1	8.3	12.0	98	993.4	-	8.0	2.6	5	1.8	-	-
4	12.7	15.9	10.9	11.0	14.0	96	998.2	1.6	5.4	1.4	2	-	-	-
5	11.2	13.2	9.2	10.0	12.9	97	990.6	-	6.9	2.2	4	0.8	-	-
6	11.0	15.0	5.8	2.1	10.8	83	997.0	2.7	5.6	2.5	4	0.0	-	-
7	15.2	18.5	11.6	10.6	14.8	85	995.1	1.2	6.8	2.8	4	0.0	-	-
8	14.2	17.9	11.5	9.5	12.3	76	997.2	7.0	6.3	3.3	5	-	-	-
9	12.7	19.1	9.1	7.2	12.8	87	992.8	2.8	6.6	2.3	4	-	-	-
10	15.1	21.7	10.3	8.9	15.4	85	991.1	5.7	5.5	1.5	2	-	-	-
11	15.2	20.8	10.2	6.4	15.1	85	986.3	7.2	1.8	2.3	3	-	-	-
12	14.3	16.4	13.0	9.9	14.1	83	976.2	6.0	4.5	1.8	3	-	-	-
13	12.7	16.0	9.0	9.4	13.9	95	971.9	6.8	4.5	2.3	4	-	-	-
14	14.6	15.9	12.0	10.9	14.0	86	977.5	0.8	6.5	2.0	3	14.8	-	-
15	9.3	13.9	5.9	6.3	10.9	99	984.1	-	8.0	2.0	3	14.7	-	-
16	4.4	6.0	3.3	4.0	8.3	100	990.8	-	8.0	2.5	5	3.8	-	-
17	3.8	3.5	0.3	0.6	6.2	96	989.9	-	8.0	5.4	7	6.2	-	-
18	3.4	6.7	0.5	0.5	7.4	95	990.1	0.1	7.9	4.6	6	0.0	-	-
19	5.8	8.4	3.7	4.6	8.7	94	989.0	-	7.9	3.6	5	-	-	-
20	4.3	11.9	1.9	2.2	8.8	93	992.2	5.8	4.0	2.8	4	-	-	-
21	4.6	7.8	0.6	0.2	7.2	91	996.7	4.7	4.9	2.8	4	-	-	-
22	4.6	6.9	-0.3	-0.7	8.0	96	997.0	3.1	6.4	2.4	4	-	-	-
23	7.8	13.0	3.7	3.3	9.4	89	994.2	7.4	1.9	3.4	5	-	-	-
24	5.1	10.4	2.2	1.2	8.1	87	999.4	5.9	4.8	1.9	3	-	-	-
25	5.2	9.2	2.0	-0.9	8.4	93	997.6	5.5	2.4	1.4	2	-	-	-
26	4.5	7.4	0.0	-1.3	7.8	93	994.6	7.3	1.5	1.0	2	-	-	-
27	4.5	8.4	-1.5	-1.4	7.9	93	992.6	3.3	3.0	1.9	4	-	-	-
28	5.1	8.1	0.5	0.5	7.3	95	998.7	1.1	4.8	3.9	6	-	-	-
29	5.4	8.5	2.7	2.4	8.6	96	990.6	1.9	5.9	2.9	5	-	-	-
30	7.5	10.7	4.2	2.8	9.8	95	991.6	5.5	5.3	2.1	3	1.8	-	-
31	5.0	7.0	3.6	4.0	8.5	97	977.6	-	7.9	4.3	6	2.0	-	-

LESZNO-STRZYŻEWICE

DNI	Temperatura powietrza T	Max	Min	T_g	Prężność pary wodnej e	Wilgotność względna U	Ciśnienie atmosferyczne P	Usłonecznienie S	Zachmurzenie N	Wiatr v	v_{max}	Opad R_d	Śnieg s_k	s_g
1	9.2	11.4	7.8	7.6	10.2	87	1009.3	-	7.9	4.2	7	3.0	-	-
2	9.8	11.3	6.2	8.2	10.3	88	1008.2	-	8.0	3.9	6	-	-	-
3	11.5	14.0	8.8	8.4	12.6	94	1005.2	-	8.0	2.3	4	2.9	-	-
4	12.7	16.4	11.3	6.8	14.0	96	999.7	0.0	5.6	1.1	2	-	-	-
5	11.8	14.7	7.2	7.2	13.2	96	1002.0	-	7.0	2.3	4	1.8	-	-
6	9.9	15.7	3.4	2.9	10.8	89	1009.1	3.0	5.4	2.5	5	0.0	-	-
7	14.1	18.7	13.8	10.7	14.7	86	1006.7	0.4	5.5	1.9	3	0.4	-	-
8	14.5	18.1	8.6	5.3	17.3	81	1008.5	7.9	5.3	3.0	5	-	-	-
9	11.7	19.3	3.9	1.9	12.2	85	1004.4	4.4	6.9	1.5	3	-	-	-
10	14.4	21.9	6.4	6.6	14.8	90	1002.7	4.8	9.1	1.4	3	-	-	-
11	13.4	22.3	6.8	5.2	13.6	89	997.9	7.5	2.0	2.4	6	-	-	-
12	14.7	20.5	11.4	8.3	14.2	86	997.5	7.6	3.4	2.1	3	-	-	-
13	13.5	21.3	6.3	4.0	13.9	89	993.1	2.2	1.1	2.5	5	-	-	-
14	15.5	21.1	10.3	7.2	14.4	83	989.0	1.6	6.0	2.5	4	21.5	-	-
15	9.2	15.7	5.8	5.6	10.6	96	996.0	-	8.0	4.4	6	25.2	-	-
16	6.7	6.0	3.5	3.4	8.3	96	1003.1	-	8.0	4.6	6	5.1	-	-
17	1.4	3.6	0.8	0.6	6.3	93	1003.1	-	6.0	5.0	8	5.8	-	-
18	3.6	6.9	0.8	0.7	7.2	93	1003.6	-	8.0	4.6	5	0.2	-	-
19	4.6	9.4	3.3	3.1	7.8	87	1002.9	1.1	7.6	4.4	6	-	-	-
20	4.0	12.0	1.0	0.0	8.1	85	1005.1	4.6	2.3	3.8	5	-	-	-
21	2.4	7.1	-0.6	-2.1	6.3	87	1009.5	6.4	3.1	3.1	4	-	-	-
22	1.7	5.3	-1.7	-2.3	6.5	94	1010.5	0.8	7.6	1.9	3	-	-	-
23	7.4	13.5	2.3	1.6	9.1	88	1006.9	7.4	4.0	3.1	5	-	-	-
24	5.3	12.3	1.6	-0.1	8.1	86	1001.9	7.1	2.4	3.5	5	-	-	-
25	5.3	12.7	2.1	-0.6	7.8	89	999.5	5.0	5.0	2.4	4	-	-	-
26	4.5	10.1	-0.5	-3.8	7.8	92	996.2	7.2	2.1	2.3	5	-	-	-
27	5.2	13.4	1.5	-2.0	8.3	88	994.5	3.2	3.1	2.8	3	-	-	-
28	4.3	8.3	1.7	-0.1	7.5	91	1001.4	0.6	4.1	5.3	7	-	-	-
29	5.6	10.9	3.4	-0.3	8.4	92	1002.9	2.3	4.3	2.4	6	-	-	-
30	7.6	14.9	0.9	-1.1	9.9	93	992.9	4.3	5.4	1.6	3	10.8	-	-
31	5.5	9.9	3.6	2.0	9.4	96	998.0	-	7.8	5.3	9	5.3	-	-

KALISZ

DNI	Temperatura powietrza T	Max	Min	T_g	Prężność pary wodnej e	Wilgotność względna U	Ciśnienie atmosferyczne P	Usłonecznienie S	Zachmurzenie N	Wiatr v	v_{max}	Opad R_d	Śnieg s_k	s_g
1	9.6	10.5	6.8	7.1	9.4	95	1002.5	-	7.9	3.8	5	-	-	-
2	9.4	9.8	7.8	7.8	9.9	89	1002.4	-	8.0	2.3	5	-	-	-
3	11.3	14.8	8.7	8.1	12.6	94	999.5	0.0	7.8	3.5	6	0.0	-	-
4	13.1	16.4	11.7	11.5	14.1	94	993.1	0.8	6.4	1.6	3	-	-	-
5	12.5	14.7	10.7	8.6	13.9	96	995.2	-	8.0	2.0	4	0.7	-	-
6	11.6	16.0	7.7	7.2	11.4	86	1003.0	4.8	5.9	2.2	4	0.0	-	-
7	14.7	18.2	11.2	13.6	14.4	86	1000.8	-	5.3	2.9	4	0.0	-	-
8	14.2	17.8	12.8	12.5	12.5	75	1001.7	4.7	5.4	3.6	5	-	-	-
9	11.0	17.4	5.3	2.6	11.7	89	998.4	1.3	5.9	2.0	3	-	-	-
10	14.0	20.5	9.9	6.6	14.2	90	996.8	2.3	5.5	1.6	3	-	-	-
11	13.1	20.6	7.0	6.5	14.0	94	992.1	5.4	2.0	1.5	4	-	-	-
12	15.5	20.2	11.7	13.2	14.7	87	982.2	5.4	3.6	3.1	5	-	-	-
13	15.5	22.5	10.3	7.1	14.1	82	977.6	7.4	1.8	2.1	3	-	-	-
14	14.0	19.1	9.4	5.9	13.7	86	984.0	4.0	3.9	3.3	6	-	-	-
15	5.3	13.3	4.7	4.7	9.4	93	990.2	-	7.9	5.8	7	13.8	-	-
16	3.2	4.7	3.0	1.5	7.2	94	997.3	-	8.0	5.6	8	3.1	-	-
17	1.1	2.2	0.4	0.3	6.7	79	997.7	-	8.0	6.5	8	1.0	-	-
18	2.3	5.0	0.2	0.0	6.7	93	998.6	-	8.0	5.5	7	1.8	-	-
19	3.6	5.6	1.5	0.9	6.9	87	998.4	-	7.3	4.8	6	-	-	-
20	4.4	4.3	-0.9	-1.5	6.3	81	1000.4	7.4	2.5	4.4	6	-	-	-
21	3.5	5.4	-2.9	-4.2	5.0	80	1003.2	8.0	0.8	3.0	4	-	-	-
22	-0.5	2.4	-4.1	-6.8	5.5	93	1005.0	0.6	3.5	0.0	2	-	-	-
23	3.7	12.2	0.6	-1.5	5.1	89	1001.6	7.3	3.1	1.9	3	-	-	-
24	3.5	13.9	1.0	-0.3	7.2	86	997.1	6.7	1.8	3.4	6	-	-	-
25	5.8	14.2	-0.4	-2.9	7.1	83	994.2	5.9	1.8	2.8	3	-	-	-
26	7.0	15.0	0.6	-3.3	7.4	75	990.6	7.8	0.2	3.0	4	-	-	-
27	5.9	13.8	1.9	-2.4	8.0	81	989.1	6.2	3.0	2.1	3	-	-	-
28	5.1	7.2	0.7	0.0	7.2	90	996.0	-	5.8	5.3	7	-	-	-
29	7.6	13.8	3.6	3.1	9.2	85	997.1	5.3	4.4	2.6	4	-	-	-
30	13.0	17.0	4.1	-0.1	10.8	89	997.1	4.4	4.6	2.1	4	4.4	-	-
31	7.7	13.2	4.8	4.5	10.2	97	990.0	-	7.9	5.0	8	4.8	-	-

ŁÓDŹ – LUBLINEK

Dni	Temperatura powietrza: T	Max	Min	T_0	Prężność pary wodnej: e	Wilgotność względna: U	Ciśnienie atmosferyczne: P	Usłonecznienie: S	Zachmurzenie: N	Wiatr: v	v_{max}	Opad: R_d	Śnieg: h_s	s_g
1	7.2	13.4	4.1	2.6	8.6	84	957.7	5.6	5.4	4.1	6	–	–	–
2	8.5	9.6	7.2	6.7	9.3	87	959.4	–	8.0	2.6	4	–	–	–
3	11.4	12.7	7.7	7.5	11.8	94	956.3	–	7.9	4.5	6	–	–	–
4	11.3	17.2	10.2	9.1	14.1	92	955.8	6.8	7.4	1.3	2	–	–	–
5	14.8	17.2	11.4	9.7	14.7	93	950.2	0.1	7.9	1.5	3	0.7	–	–
6	11.5	14.6	9.5	8.0	11.2	87	953.7	3.5	5.8	2.9	4	3.2	–	–
7	11.3	17.9	9.6	8.3	13.9	85	956.7	0.5	8.9	3.0	6	0.1	–	–
8	15.8	16.9	10.0	9.2	12.1	77	956.7	6.9	4.5	5.1	9	–	–	–
9	11.5	15.5	4.5	1.2	10.9	85	954.2	0.8	6.0	2.0	4	–	–	–
10	12.3	16.0	9.3	8.8	12.4	88	952.9	0.1	5.9	2.4	3	–	–	–
11	12.6	18.5	9.7	7.9	14.4	91	953.4	3.5	5.0	1.3	4	–	–	–
12	13.5	21.9	11.3	11.1	14.1	74	959.2	7.1	3.1	3.3	5	–	–	–
13	14.5	22.9	10.5	9.1	13.9	75	954.7	5.7	1.3	2.1	4	–	–	–
14	12.8	17.7	10.4	9.2	13.0	88	950.5	5.6	3.1	4.1	7	3.0	–	–
15	4.6	12.1	3.2	3.0	8.2	95	955.7	–	8.0	7.5	8	32.3	–	–
16	1.9	3.4	0.5	0.8	6.6	91	954.0	–	8.0	8.5	9	6.4	–	–
17	3.3	1.8	– 1.2	– 1.2	4.5	71	954.7	–	7.9	9.6	12	2.2	–	–
18	3.4	2.7	– 0.8	– 1.4	5.6	89	955.6	–	7.9	8.5	9	3.2	–	–
19	7.0	5.2	– 0.2	– 1.0	5.4	77	955.0	–	5.5	6.6	8	–	–	–
20	2.1	7.1	– 1.2	– 2.2	5.6	70	957.2	5.4	2.9	5.8	8	–	–	–
21	3.0	3.4	– 2.5	– 4.0	6.6	76	1000.1	5.0	0.0	8.6	9	–	–	–
22	– 0.8	1.6	– 3.7	– 4.7	5.2	95	1000.9	–	4.6	1.6	3	–	–	–
23	4.2	9.9	– 1.3	– 5.1	7.3	89	998.2	2.4	4.0	2.9	4	–	–	–
24	3.9	9.9	– 0.1	– 0.6	6.8	85	994.2	4.8	1.0	3.5	5	–	–	–
25	9.9	11.3	– 0.5	– 1.7	8.6	83	991.2	6.8	1.5	4.8	7	–	–	–
26	4.9	12.5	– 1.1	– 2.6	7.0	81	977.6	8.3	0.6	3.6	5	–	–	–
27	5.1	14.3	0.2	– 1.2	7.1	78	964.4	4.5	4.3	2.0	3	–	–	–
28	4.0	6.6	1.4	0.2	6.9	85	952.6	–	6.9	7.1	9	–	–	–
29	7.6	13.2	3.9	3.6	8.4	81	952.7	4.7	5.6	4.9	7	–	–	–
30	13.4	16.4	4.5	4.8	10.2	82	954.4	5.7	5.5	4.0	6	9.4	–	–
31	7.9	12.5	5.5	5.4	10.2	95	974.7	–	8.0	5.6	9	3.5	–	–

WŁODAWA

Październik 1976

Dni	Temperatura powietrza: T	Max	Min	T_0	Prężność pary wodnej: e	Wilgotność względna: U	Ciśnienie atmosferyczne: P	Usłonecznienie: S	Zachmurzenie: N	Wiatr: v	v_{max}	Opad: R_d	Śnieg: h_s	s_g
1	4.8	9.7	0.0	– 1.2	6.4	75	1003.3	5.4	2.3	3.5	7	0.2	–	–
2	3.6	8.4	2.4	2.6	6.5	91	1001.2	–	7.8	2.0	3	0.0	–	–
3	7.9	10.4	4.4	3.9	6.7	91	1002.1	–	6.9	4.1	5	0.5	–	–
4	14.4	20.1	9.3	9.0	13.1	91	991.8	2.5	7.8	4.3	6	4.4	–	–
5	13.7	20.5	13.5	8.2	16.4	92	991.4	5.3	6.5	2.1	4	–	–	–
6	11.7	14.7	9.3	7.2	12.8	94	999.2	–	5.9	1.8	3	–	–	–
7	12.5	16.8	7.4	4.7	13.1	91	998.9	–	8.0	2.6	5	0.3	–	–
8	13.5	17.1	11.0	9.0	12.9	89	996.2	6.1	6.0	5.3	8	–	–	–
9	9.3	13.1	5.0	3.7	10.4	89	997.2	0.2	6.8	1.5	3	6.8	–	–
10	9.4	12.1	7.8	7.5	11.0	93	995.8	–	7.5	1.0	2	0.0	–	–
11	11.9	16.0	9.6	6.5	13.4	97	990.9	0.8	8.0	1.9	4	–	–	–
12	14.2	20.8	9.9	9.8	14.8	91	993.5	6.6	3.5	2.5	5	–	–	–
13	13.8	23.4	10.4	9.3	14.6	82	979.2	8.3	1.9	2.1	4	–	–	–
14	7.6	16.2	4.5	4.4	10.4	93	986.6	–	7.0	6.6	7	0.0	–	–
15	1.5	4.5	1.0	1.3	6.6	93	984.1	–	8.0	5.1	8	0.0	–	–
16	3.8	3.2	– 0.2	0.1	4.7	73	1002.0	1.2	6.3	7.5	9	–	–	–
17	– 1.8	0.6	– 4.5	– 4.7	3.9	72	1005.6	1.2	5.0	7.3	8	–	–	–
18	3.1	2.3	– 1.1	– 1.5	4.1	87	1004.4	–	7.0	7.5	9	–	–	–
19	3.7	4.5	– 1.5	– 1.9	4.2	87	1002.2	1.3	5.3	5.6	8	–	–	–
20	– 3.1	4.3	– 3.5	– 4.3	4.6	77	1000.9	0.4	1.4	4.5	6	–	–	–
21	– 3.3	3.5	– 3.9	– 5.1	4.0	83	1004.8	3.0	4.9	3.5	6	–	–	–
22	1.2	2.4	– 1.5	– 3.3	5.9	80	1003.9	2.1	6.6	2.6	5	–	–	–
23	3.4	7.7	– 0.6	– 2.1	6.1	85	1001.9	4.3	2.0	2.3	4	–	–	–
24	4.7	8.3	– 3.3	– 4.4	5.4	81	999.7	6.0	1.3	2.9	5	–	–	–
25	1.6	6.9	– 1.5	– 2.5	5.9	80	997.7	4.7	3.8	4.6	6	–	–	–
26	3.2	10.0	– 0.7	– 1.7	6.2	82	992.9	6.8	1.3	4.3	6	–	–	–
27	3.1	11.0	– 2.0	– 3.4	6.5	86	989.4	4.7	4.1	2.1	3	–	–	–
28	2.7	3.9	0.7	– 0.3	6.3	85	997.7	–	7.8	5.0	6	–	–	–
29	5.7	8.5	3.1	2.9	7.5	89	999.7	0.9	5.9	4.5	6	–	–	–
30	3.5	11.7	1.4	0.7	8.6	89	990.0	1.9	5.3	3.9	6	2.2	–	–
31	3.6	13.3	6.5	6.3	10.4	92	976.3	–	7.8	5.6	9	4.7	–	–

SULEJÓW

Dni	Temperatura powietrza: T	Max	Min	T_0	Prężność pary wodnej: e	Wilgotność względna: U	Ciśnienie atmosferyczne: P	Usłonecznienie: S	Zachmurzenie: N	Wiatr: v	v_{max}	Opad: R_d	Śnieg: h_s	s_g
1	7.6	10.8	5.9	5.0	9.0	88	959.2	0.8	7.9	3.4	5	–	–	–
2	8.5	8.7	7.2	7.6	9.7	93	957.9	–	8.0	3.3	5	–	–	–
3	11.2	13.6	7.9	8.1	12.4	93	955.5	–	7.9	2.9	5	–	–	–
4	14.2	16.8	10.9	10.0	15.4	95	954.5	–	7.6	2.1	5	–	–	–
5	14.3	17.6	12.4	12.8	15.6	96	959.9	0.3	7.3	1.3	5	5.9	–	–
6	11.5	14.7	9.7	7.7	12.1	93	958.4	2.1	6.5	2.1	6	3.9	–	–
7	14.0	17.9	9.1	7.1	13.9	87	956.9	0.1	7.8	3.5	7	0.3	–	–
8	13.8	16.7	9.8	7.8	12.9	81	956.2	6.0	4.4	5.4	9	–	–	–
9	13.7	17.3	4.4	3.0	11.2	89	954.4	1.3	3.5	1.7	4	–	–	–
10	12.1	16.5	9.1	9.3	13.0	91	957.7	0.3	5.5	1.3	3	–	–	–
11	14.3	20.6	10.9	10.4	15.1	94	956.0	4.2	5.0	2.4	4	–	–	–
12	15.3	22.7	10.1	11.0	14.2	83	958.3	7.0	3.0	3.3	5	–	–	–
13	16.4	23.4	11.1	9.1	14.1	78	957.0	8.2	2.3	3.2	5	–	–	–
14	12.9	17.8	7.4	5.8	13.1	89	960.7	6.5	3.5	3.5	7	3.0	–	–
15	3.5	14.2	3.3	4.4	8.7	97	966.3	–	8.0	7.4	9	25.2	–	–
16	2.1	4.2	1.2	1.2	6.7	84	993.4	–	8.0	3.9	7	3.9	–	–
17	3.5	1.7	– 0.4	– 0.2	5.1	80	994.7	–	8.0	8.5	12	2.4	–	–
18	1.1	2.7	– 0.5	– 0.1	6.1	91	995.7	–	8.0	3.1	5	1.3	–	–
19	3.2	6.0	0.3	0.1	7.5	77	995.3	–	5.5	4.0	5	–	–	–
20	3.0	5.3	– 1.9	– 3.6	5.9	78	997.1	6.6	3.3	2.4	4	–	–	–
21	– 3.5	3.2	– 3.1	– 5.3	4.0	83	998.6	8.0	0.5	3.1	5	–	–	–
22	1.1	1.9	– 2.1	– 3.5	5.7	93	1000.4	–	5.9	1.0	2	–	–	–
23	4.7	10.6	– 0.4	– 0.2	7.4	89	997.5	1.7	4.4	1.5	4	–	–	–
24	5.6	10.8	– 1.2	– 2.3	7.1	79	993.9	6.6	1.5	2.0	4	–	–	–
25	8.3	11.1	– 1.9	– 4.0	6.4	84	991.2	7.6	1.9	1.9	4	–	–	–
26	4.8	13.9	– 1.1	– 3.6	6.9	82	997.7	7.3	1.0	1.6	3	–	–	–
27	5.6	13.1	– 1.1	– 2.8	7.0	85	995.4	6.0	4.3	1.3	3	–	–	–
28	4.7	6.5	0.4	– 1.0	7.2	91	992.1	–	5.9	4.8	6	–	–	–
29	7.9	14.3	1.1	4.4	8.0	85	993.7	3.1	6.1	3.6	4	–	–	–
30	13.2	16.1	5.3	3.4	10.4	84	994.4	4.3	6.9	2.9	6	5.4	–	–
31	8.3	12.4	4.3	6.3	10.4	95	975.1	–	8.0	6.6	10	3.0	–	–

LUBLIN – RADAWIEC

Dni	Temperatura powietrza: T	Max	Min	T_0	Prężność pary wodnej: e	Wilgotność względna: U	Ciśnienie atmosferyczne: P	Usłonecznienie: S	Zachmurzenie: N	Wiatr: v	v_{max}	Opad: R_d	Śnieg: h_s	s_g
1	3.4	6.7	0.7	– 0.7	7.8	87	994.2	2.9	5.3	2.9	6	0.0	–	–
2	5.6	8.0	5.0	4.7	8.5	92	992.4	–	8.0	2.3	5	0.0	–	–
3	9.2	10.7	8.7	5.9	11.0	95	992.3	–	8.0	5.3	7	0.0	–	–
4	11.4	17.9	9.4	9.0	12.7	96	983.7	1.5	7.5	2.6	4	3.6	–	–
5	15.3	20.7	12.2	10.6	15.8	92	983.9	7.1	6.1	1.5	2	5.4	–	–
6	12.0	15.5	9.2	5.9	13.6	97	991.7	0.3	8.5	1.4	4	0.6	–	–
7	12.9	16.4	7.4	4.4	13.0	93	993.5	0.6	7.6	2.1	4	0.1	–	–
8	13.7	16.9	9.8	8.1	13.5	87	989.6	6.6	5.6	4.0	7	–	–	–
9	13.3	15.0	4.9	1.0	11.1	89	989.3	2.6	6.4	1.6	3	–	–	–
10	13.1	12.9	7.8	8.3	11.9	96	987.5	–	7.4	1.8	3	–	–	–
11	13.3	18.4	8.2	6.3	13.9	97	983.1	4.2	5.0	2.0	3	–	–	–
12	14.7	22.4	7.3	4.9	15.2	91	975.4	8.4	1.6	2.0	4	–	–	–
13	15.3	22.6	11.1	6.4	15.5	93	973.1	8.3	2.8	2.4	4	–	–	–
14	9.8	17.1	7.2	5.7	11.7	94	976.5	–	5.0	4.5	7	3.0	–	–
15	2.7	7.5	1.5	1.2	7.2	97	983.7	–	8.0	5.9	9	7.7	–	–
16	3.6	1.8	– 0.4	– 0.7	5.3	86	985.3	–	7.4	8.5	10	–	–	–
17	– 1.4	0.4	– 3.2	– 4.0	4.0	74	983.5	–	8.8	9.0	12	–	–	–
18	3.5	1.8	– 0.9	– 1.7	4.8	76	983.3	–	7.9	7.3	9	2.0	–	–
19	1.6	6.4	– 0.7	– 2.0	4.4	66	982.4	4.5	5.8	7.1	8	–	–	–
20	3.6	5.4	– 2.2	– 3.7	4.6	72	983.9	7.2	2.5	5.4	6	–	–	–
21	– 1.3	3.2	– 4.5	– 6.0	4.6	82	985.1	4.8	4.5	4.9	6	–	–	–
22	3.8	2.6	– 1.3	– 1.6	4.9	91	984.5	–	8.0	2.3	4	–	–	–
23	3.6	7.6	– 0.3	– 2.8	7.2	91	982.0	0.6	6.4	2.0	4	–	–	–
24	2.4	5.5	– 2.6	– 4.4	6.1	85	990.2	7.4	1.5	2.5	5	–	–	–
25	2.1	7.4	– 1.0	– 2.7	6.0	85	995.0	5.2	4.4	4.3	6	–	–	–
26	3.0	11.0	– 1.2	– 3.2	6.3	84	993.7	7.8	0.9	4.1	5	–	–	–
27	4.7	13.1	– 1.4	– 3.4	6.7	80	990.4	8.1	3.6	1.8	5	–	–	–
28	3.0	6.6	0.9	– 0.4	6.0	90	987.8	–	8.0	3.9	7	–	–	–
29	5.4	11.8	3.1	2.6	6.7	89	990.1	3.9	7.3	4.0	6	–	–	–
30	9.2	14.3	4.8	2.7	9.0	85	991.3	0.3	5.6	3.9	5	2.9	–	–
31	9.0	12.0	5.2	5.6	10.8	92	986.9	0.1	7.6	5.1	7	3.8	–	–

LEGNICA

DNI	TEMPERATURA POWIETRZA T	Max	Min	T_g	PRĘŻNOŚĆ PARY WODNEJ e	WILGOTNOŚĆ WZGLĘDNA U	CIŚNIENIE ATMOSFERYCZNE P	USŁONECZNIENIE S	ZACHMURZENIE N	WIATR v	v_{max}	OPAD R_d	ŚNIEG s_k	s_g
1	9.4	10.9	8.2	8.9	10.4	89	1004.6	-	8.0	4.8	5	0.0	-	-
2	9.9	11.4	8.6	8.9	11.1	91	1003.6	-	8.0	3.3	8	0.0	-	-
3	12.4	15.4	10.1	9.5	12.5	93	1000.9	-	7.9	2.5	5	0.2	-	-
4	13.9	17.4	12.1	10.9	14.6	92	998.1	2.4	5.9	1.3	2	-	-	-
5	11.5	15.1	8.8	7.6	12.6	93	999.7	-	6.9	2.3	5	2.5	-	-
6	11.9	16.8	4.5	4.9	11.0	80	1005.5	5.3	5.1	1.9	3	-	-	-
7	15.0	21.4	11.9	10.9	15.1	83	1002.8	2.6	5.1	2.3	6	0.0	-	-
8	14.9	19.1	11.7	8.5	13.6	81	1004.5	9.0	5.9	3.4	5	-	-	-
9	13.5	22.3	5.6	5.2	13.5	88	1000.3	6.1	3.0	1.1	2	-	-	-
10	13.4	22.5	8.8	7.3	15.9	90	999.6	5.7	3.8	1.1	2	-	-	-
11	13.9	21.1	7.0	5.4	14.2	90	994.0	8.7	0.1	1.5	5	-	-	-
12	14.9	21.0	6.5	5.4	13.8	87	993.6	7.2	1.9	1.6	3	-	-	-
13	15.5	22.3	10.0	8.3	14.6	83	998.8	8.1	2.8	2.5	4	-	-	-
14	13.9	20.5	9.8	7.2	14.0	88	995.2	1.7	7.0	2.0	4	15.9	-	-
15	13.0	14.3	8.4	8.7	11.9	95	991.4	-	9.0	2.2	4	25.3	-	-
16	5.3	8.4	5.0	5.0	9.3	97	998.3	-	5.0	3.4	7	13.2	-	-
17	2.1	5.1	1.4	1.5	6.7	94	997.7	-	8.0	5.5	8	9.6	-	-
18	4.8	7.3	2.1	2.4	8.0	93	998.5	-	8.0	4.5	6	0.0	-	-
19	7.2	9.3	5.4	5.4	8.9	88	999.0	-	7.1	3.9	5	-	-	-
20	9.0	12.7	3.4	1.9	8.8	82	1000.3	9.0	3.8	4.1	6	-	-	-
21	1.5	9.4	1.0	0.2	7.2	92	1007.0	4.8	7.4	2.3	4	-	-	-
22	3.5	9.8	1.2	- 0.1	8.9	94	1006.6	2.4	7.1	1.5	2	-	-	-
23	5.4	13.6	1.1	- 0.2	8.6	89	1002.4	7.6	1.1	2.5	4	-	-	-
24	8.0	11.0	5.0	3.2	9.0	75	997.5	5.7	4.1	4.8	7	-	-	-
25	7.4	11.4	3.4	1.9	8.6	83	995.3	8.4	3.0	3.3	7	-	-	-
26	5.8	13.4	- 1.3	- 2.6	8.1	87	992.1	5.5	3.1	1.3	5	-	-	-
27	3.9	15.2	0.6	2.7	9.0	79	990.0	3.8	3.6	4.6	9	-	-	-
28	3.7	7.2	0.0	- 1.6	7.4	93	996.5	7.0	3.2	4.8	7	-	-	-
29	5.7	13.3	3.4	2.8	8.9	90	990.6	5.0	6.5	3.3	4	-	-	-
30	7.2	13.9	1.0	0.4	9.3	90	988.8	3.8	6.0	0.6	2	13.1	-	-
31	5.0	10.6	5.0	4.3	8.8	96	985.4	-	8.0	5.3	8	7.4	-	-

WIELUŃ

Październik 1976

DNI	TEMPERATURA POWIETRZA T	Max	Min	T_g	PRĘŻNOŚĆ PARY WODNEJ e	WILGOTNOŚĆ WZGLĘDNA U	CIŚNIENIE ATMOSFERYCZNE P	USŁONECZNIENIE S	ZACHMURZENIE N	WIATR v	v_{max}	OPAD R_d	ŚNIEG s_k	s_g
1	9.5	11.1	7.0	7.4	9.6	86	996.9	1.1	7.9	2.0	4	-	-	-
2	8.6	10.6	6.9	7.4	10.1	93	994.1	0.0	8.0	2.0	3	0.0	-	-
3	12.1	15.0	7.4	8.3	13.0	92	993.5	-	7.6	2.4	3	-	-	-
4	14.5	17.4	10.7	13.4	13.0	91	997.3	0.0	7.4	0.9	2	-	-	-
5	13.0	16.5	9.7	8.4	14.0	93	999.0	-	6.9	1.3	3	0.5	-	-
6	11.6	15.1	6.6	2.9	11.8	87	997.2	3.9	7.4	1.3	3	-	-	-
7	15.0	18.8	10.3	9.5	13.7	80	995.6	5.1	5.8	2.0	3	-	-	-
8	14.1	18.1	10.1	7.6	12.4	72	996.1	6.5	6.4	2.4	4	-	-	-
9	12.6	21.3	4.6	3.0	12.5	85	992.4	4.2	5.9	1.1	2	-	-	-
10	14.3	20.6	8.5	6.9	14.5	89	991.0	2.2	6.5	1.3	2	-	-	-
11	15.3	22.0	9.1	7.0	14.6	86	986.4	8.1	0.3	1.6	2	-	-	-
12	14.8	21.7	9.2	9.2	14.1	93	976.8	8.4	0.1	2.1	4	-	-	-
13	15.9	23.0	11.6	10.6	14.0	74	972.2	8.6	1.1	2.5	5	-	-	-
14	15.6	22.6	10.7	9.5	13.6	77	977.7	6.0	4.9	2.4	4	3.0	-	-
15	7.6	14.2	5.3	6.0	10.1	95	993.3	-	8.0	4.0	5	12.0	-	-
16	3.7	6.1	2.1	2.3	7.6	95	990.4	-	8.0	4.1	6	3.8	-	-
17	3.8	2.3	0.2	- 0.1	6.7	83	990.6	-	8.0	6.6	8	2.6	-	-
18	1.7	3.7	0.0	- 0.1	6.0	94	992.4	-	8.0	3.9	5	1.7	-	-
19	2.8	5.4	0.7	0.6	6.7	90	992.2	-	7.3	3.5	5	-	-	-
20	3.1	9.4	- 0.8	- 1.4	6.5	85	994.3	6.1	6.1	2.5	3	-	-	-
21	- 3.1	5.1	- 3.1	- 4.6	5.0	83	997.2	7.6	0.0	2.1	4	-	-	-
22	- 3.2	2.6	- 4.7	- 6.8	4.6	93	998.6	-	5.5	0.9	1	-	-	-
23	3.5	12.3	- 1.1	- 2.1	7.6	85	995.6	6.0	3.9	1.5	2	-	-	-
24	4.9	11.4	- 0.8	- 1.2	7.3	85	991.4	4.5	1.1	1.9	3	-	-	-
25	3.5	13.5	0.5	- 1.2	7.3	82	988.6	6.0	1.9	1.9	3	-	-	-
26	7.1	16.5	0.8	- 0.6	6.7	73	988.4	7.5	2.6	1.9	4	-	-	-
27	5.5	13.7	0.0	- 1.6	7.2	76	993.3	6.0	5.0	1.3	2	-	-	-
28	3.8	7.6	- 0.5	- 0.2	7.0	93	999.6	-	5.8	2.8	4	-	-	-
29	4.3	15.6	0.2	3.6	8.9	82	991.2	5.0	5.5	1.9	4	-	-	-
30	13.9	17.7	5.4	2.4	10.3	83	981.9	4.2	5.6	1.9	3	5.5	-	-
31	7.8	13.3	5.4	5.4	10.0	94	974.1	-	8.0	3.0	5	4.7	-	-

ZGORZELEC

DNI	TEMPERATURA POWIETRZA T	Max	Min	T_g	PRĘŻNOŚĆ PARY WODNEJ e	WILGOTNOŚĆ WZGLĘDNA U	CIŚNIENIE ATMOSFERYCZNE P	USŁONECZNIENIE S	ZACHMURZENIE N	WIATR v	v_{max}	OPAD R_d	ŚNIEG s_k	s_g
1	9.7	12.3	8.0	6.2	11.0	*	994.0	1.0	*	*	*	-	-	-
2	9.9	12.3	6.9	4.5	11.6	*	993.8	-	*	*	*	-	-	-
3	11.5	14.5	8.4	4.7	13.2	*	991.4	-	*	*	*	3.8	-	-
4	14.0	18.4	12.1	11.3	14.2	*	997.3	3.5	*	*	*	0.0	-	-
5	13.4	18.4	7.1	4.7	12.0	*	999.2	-	*	*	*	3.0	-	-
6	3.6	13.9	4.3	2.9	10.2	*	996.5	2.0	*	*	*	-	-	-
7	15.6	19.8	13.3	12.2	14.2	*	995.2	3.0	*	*	*	-	-	-
8	14.0	17.9	10.2	7.2	12.6	*	996.8	6.7	*	*	*	-	-	-
9	14.4	20.3	5.3	3.6	13.5	*	991.6	3.8	*	*	*	-	-	-
10	13.4	21.3	11.0	8.2	14.9	*	990.6	3.8	*	*	*	-	-	-
11	14.5	22.6	7.4	5.2	13.5	*	984.8	7.9	*	*	*	-	-	-
12	12.6	20.5	5.4	3.8	12.1	*	974.8	7.1	*	*	*	-	-	-
13	13.1	21.9	5.9	3.5	13.1	*	970.2	7.0	*	*	*	-	-	-
14	14.6	17.8	12.5	10.2	13.2	*	976.2	-	*	*	*	3.3	-	-
15	11.5	14.0	10.0	9.7	13.0	*	997.2	-	*	*	*	5.0	-	-
16	7.9	10.3	6.0	6.2	10.4	*	988.3	-	*	*	*	7.2	-	-
17	2.8	6.1	1.6	1.2	7.3	*	986.2	-	*	*	*	9.2	-	-
18	5.8	9.6	2.5	2.3	8.4	*	987.8	-	*	*	*	-	-	-
19	7.8	8.8	4.5	2.3	8.7	*	988.0	-	*	*	*	-	-	-
20	5.6	11.3	1.2	- 1.3	8.1	*	990.4	8.5	*	*	*	-	-	-
21	5.9	12.3	- 0.1	- 1.9	7.6	*	995.0	7.2	*	*	*	-	-	-
22	8.1	12.7	4.4	2.1	8.8	*	997.2	3.1	*	*	*	-	-	-
23	8.1	13.3	1.2	- 1.4	9.1	*	992.6	6.9	*	*	*	-	-	-
24	5.8	10.9	- 0.1	- 1.6	9.4	*	997.9	2.1	*	*	*	-	-	-
25	4.7	10.1	0.7	- 0.5	7.4	*	996.5	6.8	*	*	*	-	-	-
26	4.3	12.7	- 1.0	- 4.4	7.1	*	992.9	6.7	*	*	*	-	-	-
27	5.4	11.6	- 1.1	- 2.9	7.2	*	981.2	3.7	*	*	*	-	-	-
28	5.3	11.6	- 3.6	- 5.4	6.8	*	985.8	6.7	*	*	*	-	-	-
29	3.6	11.3	- 0.6	- 1.9	7.9	*	988.7	4.2	*	*	*	7.1	-	-
30	4.1	10.9	- 0.9	- 1.3	8.1	*	990.4	2.1	*	*	*	-	-	-
31	5.3	6.1	4.7	4.0	8.3	*	978.2	-	*	*	*	1.9	-	-

WROCŁAW-STRACHOWICE

DNI	TEMPERATURA POWIETRZA T	Max	Min	T_g	PRĘŻNOŚĆ PARY WODNEJ e	WILGOTNOŚĆ WZGLĘDNA U	CIŚNIENIE ATMOSFERYCZNE P	USŁONECZNIENIE S	ZACHMURZENIE N	WIATR v	v_{max}	OPAD R_d	ŚNIEG s_k	s_g
1	9.4	11.6	7.9	8.3	10.1	86	1005.7	-	7.9	3.1	7	-	-	-
2	10.1	11.9	7.8	7.3	10.9	89	1004.4	-	8.0	3.9	5	-	-	-
3	12.9	17.0	9.5	9.5	13.7	91	1003.7	0.2	7.8	3.1	6	-	-	-
4	13.6	16.6	11.5	7.9	14.6	93	996.5	0.7	5.0	1.9	4	-	-	-
5	11.8	15.9	8.1	6.3	13.4	97	999.0	0.6	5.4	2.6	6	2.2	-	-
6	10.4	16.8	3.4	3.2	10.8	87	1006.7	5.5	3.3	1.5	4	-	-	-
7	15.6	20.7	10.5	8.7	14.0	83	1004.7	1.9	3.3	2.4	4	3.0	-	-
8	14.5	18.6	9.8	6.2	12.5	76	1006.0	7.9	4.5	3.3	6	-	-	-
9	13.4	21.8	4.5	4.9	13.5	87	1001.2	5.3	4.5	2.3	4	-	-	-
10	13.0	22.4	9.5	7.2	15.1	89	1000.1	6.6	2.5	1.3	2	-	-	-
11	13.5	21.5	5.6	4.3	13.4	85	994.9	7.7	0.0	1.8	4	-	-	-
12	14.6	21.3	6.7	5.3	12.9	85	994.5	6.8	1.8	2.3	4	-	-	-
13	15.9	22.6	8.8	5.3	14.1	81	985.1	8.5	1.5	2.9	4	-	-	-
14	14.6	20.4	9.5	6.5	14.3	87	990.1	0.9	5.5	2.3	3	17.8	-	-
15	10.0	14.8	7.5	7.0	12.1	93	997.0	-	8.0	2.3	4	15.8	-	-
16	5.1	8.3	4.5	4.7	9.0	95	999.0	-	8.0	3.8	6	8.9	-	-
17	1.8	4.5	1.0	1.3	6.5	93	993.1	-	8.0	5.4	7	5.3	-	-
18	4.2	6.0	1.0	1.9	7.9	94	1000.7	-	8.0	5.3	6	0.6	-	-
19	5.7	10.0	1.4	4.5	8.5	88	999.5	1.8	5.9	5.5	7	-	-	-
20	5.2	12.1	2.4	1.1	8.3	88	1002.1	5.9	3.5	5.3	7	-	-	-
21	1.8	6.2	- 0.8	- 2.6	6.3	91	1006.2	5.9	3.5	3.5	7	-	-	-
22	3.0	7.7	- 0.7	- 2.4	7.4	92	1003.5	0.5	5.9	1.5	4	-	-	-
23	5.5	12.1	- 0.6	- 0.5	7.6	86	1002.8	8.0	4.0	3.0	5	-	-	-
24	5.2	11.6	0.0	- 2.0	7.5	86	999.3	6.2	1.5	3.6	5	-	-	-
25	7.4	13.4	2.1	- 1.2	7.9	78	996.4	8.2	2.0	3.5	7	-	-	-
26	8.2	15.1	3.0	- 2.1	7.9	72	993.3	6.9	3.4	3.4	6	-	-	-
27	7.1	13.6	1.5	- 1.1	7.6	76	991.4	6.2	2.9	2.6	5	-	-	-
28	3.5	7.1	- 0.8	- 3.9	7.1	90	993.9	4.8	2.3	4.8	8	-	-	-
29	6.6	13.1	3.9	0.7	8.5	91	999.7	3.9	5.3	3.6	7	-	-	-
30	8.9	16.0	5.8	- 0.7	9.8	85	998.7	2.9	4.0	2.3	5	7.6	-	-
31	7.1	11.9	4.0	4.1	9.7	95	995.3	-	7.9	3.5	9	4.7	-	-

JELENIA GÓRA

Dni	Temperatura powietrza T	Max	Min	T_g	Prężność pary wodnej e	Wilgotność względna U	Ciśnienie atmosferyczne P	Usłonecznienie S	Zachmurzenie N	Wiatr v	v_{max}	Opad R_d	Śnieg h_s	ϱ_s
1	3.8	10.6	7.8	7.5	10.7	91	977.0	2.1	7.1	4.6	7	0.3	-	-
2	3.6	13.2	6.3	5.4	11.2	95	976.2	0.5	7.3	3.3	7	0.0	-	-
3	11.8	19.5	7.6	6.0	13.3	96	974.6	2.0	5.5	1.3	3	0.5	-	-
4	15.5	17.8	11.1	8.5	13.7	92	970.6	1.7	5.3	3.5	2	0.0	-	-
5	3.6	12.9	5.3	4.9	11.1	95	973.2	-	5.5	3.9	2	2.3	-	-
6	3.3	16.2	2.9	3.1	9.3	81	979.5	3.2	6.8	1.9	5	-	-	-
7	13.7	21.0	9.6	8.1	13.6	75	978.4	2.1	5.0	2.9	5	0.0	-	-
8	13.6	18.1	9.4	6.5	12.0	77	979.6	6.8	5.5	2.4	4	-	-	-
9	11.3	22.8	3.1	1.9	11.4	86	975.0	6.2	5.9	3.9	5	-	-	-
10	15.0	22.5	6.4	4.9	12.5	85	974.2	7.1	2.5	3.3	2	0.0	-	-
11	12.5	22.7	3.2	2.2	11.4	81	968.8	8.2	3.1	3.3	9	-	-	-
12	12.5	21.8	3.9	1.6	12.3	84	973.0	7.9	1.0	1.4	6	-	-	-
13	13.6	23.2	4.5	3.0	12.3	71	974.4	7.2	2.5	1.8	6	-	-	-
14	15.6	19.4	13.2	12.1	13.5	77	970.0	0.9	5.9	3.5	7	15.5	-	-
15	10.5	13.9	9.1	8.7	12.1	95	965.7	-	9.0	3.5	3	11.1	-	-
16	7.3	9.5	5.2	5.5	9.9	96	971.3	-	5.0	2.6	6	7.5	-	-
17	1.8	5.4	0.7	0.4	6.6	95	969.8	-	9.0	5.1	8	6.5	-	-
18	4.8	8.0	2.1	1.9	8.3	84	970.5	0.3	7.0	7.9	12	-	-	-
19	4.8	9.0	6.1	5.1	8.0	81	971.0	4.2	5.0	3.3	11	0.0	-	-
20	4.7	13.1	0.6	- 2.3	7.7	73	973.4	8.8	2.0	3.0	6	-	-	-
21	4.8	12.3	- 0.4	- 3.2	7.3	87	977.6	7.2	3.1	3.8	2	-	-	-
22	4.8	12.7	- 1.5	- 2.6	7.7	89	979.7	3.5	5.9	3.5	1	-	-	-
23	6.0	15.6	- 1.0	- 1.5	7.2	79	975.3	7.1	1.9	2.4	6	-	-	-
24	3.3	13.1	- 0.4	- 4.1	6.8	78	971.0	6.0	3.1	2.0	4	-	-	-
25	3.4	12.6	- 1.5	- 4.1	6.7	85	969.5	7.8	0.9	3.5	1	-	-	-
26	4.1	14.5	- 4.0	- 5.6	6.9	85	976.4	7.0	3.9	3.3	5	-	-	-
27	6.3	15.7	1.0	- 2.2	6.9	74	974.1	7.4	2.5	1.3	3	-	-	-
28	6.6	13.9	- 2.3	- 6.6	7.2	75	966.8	8.2	1.1	5.1	9	-	-	-
29	3.9	13.4	4.0	- 0.4	9.2	80	971.7	6.0	4.3	3.3	3	-	-	-
30	9.8	15.3	1.0	- 1.7	9.9	82	963.2	3.4	6.5	3.1	7	16.9	-	-
31	6.8	11.8	3.6	2.7	8.2	84	960.7	-	8.0	5.8	9	7.0	-	-

KIELCE-SUKÓW

Październik 1976

Dni	Temperatura powietrza T	Max	Min	T_g	Prężność pary wodnej e	Wilgotność względna U	Ciśnienie atmosferyczne P	Usłonecznienie S	Zachmurzenie N	Wiatr v	v_{max}	Opad R_d	Śnieg h_s	ϱ_s
1	7.0	8.3	5.8	5.6	8.6	85	990.5	0.2	7.8	4.5	6	3.0	-	-
2	7.7	9.9	6.3	5.9	9.7	92	989.4	0.1	8.0	2.6	5	-	-	-
3	11.0	14.0	8.0	7.6	12.1	92	987.9	-	7.3	4.1	5	-	-	-
4	13.9	16.7	10.3	7.2	13.1	94	981.4	0.4	5.8	2.1	4	2.8	-	-
5	14.8	19.8	10.5	9.2	15.1	90	981.7	3.7	5.3	3.8	3	2.5	-	-
6	11.9	14.9	9.4	7.0	12.2	88	990.2	2.6	5.3	1.8	3	0.0	-	-
7	12.8	17.8	7.6	5.2	12.7	87	989.7	0.4	5.5	1.3	3	0.0	-	-
8	12.9	17.3	10.3	6.4	11.7	80	989.0	4.9	4.3	3.3	8	-	-	-
9	10.2	18.3	2.0	0.7	10.7	85	986.4	5.0	4.5	1.4	3	-	-	-
10	11.3	16.1	7.0	5.6	12.4	92	984.0	0.1	4.3	3.5	2	-	-	-
11	12.8	20.3	9.2	7.6	13.4	91	990.6	4.8	4.1	3.3	2	0.3	-	-
12	13.9	23.0	6.3	5.1	13.0	83	972.3	5.0	0.0	2.3	4	-	-	-
13	16.1	22.9	11.6	7.1	14.7	82	968.2	7.8	1.5	2.4	6	-	-	-
14	14.2	21.7	9.1	5.8	13.0	81	972.6	7.9	3.1	3.4	6	0.0	-	-
15	6.2	14.8	4.1	4.2	9.1	95	977.5	-	8.0	7.8	10	27.0	-	-
16	2.0	4.5	0.5	0.3	6.3	89	984.4	-	5.0	3.6	12	5.5	-	-
17	- 0.1	1.7	- 1.2	- 1.2	4.3	71	984.6	-	7.9	13.8	12	0.1	-	-
18	0.1	1.0	- 1.2	- 1.6	5.5	89	987.6	-	8.0	3.3	8	0.3	-	-
19	1.5	5.3	- 0.8	- 1.1	4.8	72	987.4	1.5	5.4	5.3	7	-	-	-
20	1.8	6.7	- 0.9	- 3.2	4.3	82	988.9	6.1	3.8	4.3	6	-	-	-
21	- 0.8	2.2	- 3.3	- 5.5	4.7	81	991.0	7.2	2.1	4.1	5	-	-	-
22	1.1	3.0	- 0.5	- 1.1	6.0	91	991.8	-	7.9	3.9	3	-	-	-
23	4.1	8.2	1.3	0.1	7.3	93	990.0	0.5	5.4	3.5	1	-	-	-
24	3.0	9.1	- 1.1	- 2.6	6.3	84	986.3	7.7	3.5	2.9	5	-	-	-
25	3.2	9.8	- 0.9	- 3.2	6.1	81	983.8	8.4	2.3	2.9	4	-	-	-
26	4.7	14.0	- 1.5	- 5.2	6.2	76	990.3	8.6	0.5	1.6	3	-	-	-
27	5.0	12.8	- 2.0	- 5.0	6.2	75	977.4	8.2	2.9	1.3	3	-	-	-
28	4.0	6.4	0.9	- 3.0	7.0	87	983.6	-	5.9	4.4	6	-	-	-
29	7.8	13.5	3.8	3.1	8.5	81	986.4	6.7	5.1	3.1	4	-	-	-
30	10.2	15.1	5.8	5.2	9.9	81	977.6	4.4	4.9	4.1	5	2.6	-	-
31	9.7	12.2	6.4	6.1	10.1	93	967.7	-	7.9	5.9	10	3.6	-	-

CZĘSTOCHOWA

Dni	Temperatura powietrza T	Max	Min	T_g	Prężność pary wodnej e	Wilgotność względna U	Ciśnienie atmosferyczne P	Usłonecznienie S	Zachmurzenie N	Wiatr v	v_{max}	Opad R_d	Śnieg h_s	ϱ_s
1	7.3	8.0	6.6	5.1	9.0	83	986.1	-	8.0	3.9	6	-	-	-
2	9.3	10.2	6.6	6.4	10.2	93	985.1	-	8.0	2.9	6	-	-	-
3	12.0	16.0	8.2	7.4	13.3	94	983.0	2.1	5.5	3.3	5	-	-	-
4	14.7	17.3	12.0	11.0	15.9	95	977.0	0.1	5.3	1.9	3	-	-	-
5	14.2	19.2	11.9	9.8	14.8	92	979.1	2.7	5.5	2.3	3	1.0	-	-
6	11.8	15.7	9.3	8.0	12.1	88	987.1	4.7	5.9	1.9	3	-	-	-
7	14.6	19.4	10.0	9.0	14.0	86	985.7	1.4	4.5	2.3	4	-	-	-
8	11.7	17.4	11.6	11.4	11.5	77	985.9	5.9	3.4	3.5	6	-	-	-
9	13.8	21.0	7.1	4.6	13.1	82	982.1	5.2	3.9	2.3	4	-	-	-
10	13.1	19.8	11.0	10.4	14.9	88	981.0	2.7	4.3	2.4	4	-	-	-
11	13.6	21.8	10.1	8.4	14.3	84	976.2	7.5	0.3	1.9	3	-	-	-
12	15.7	22.2	8.8	7.0	13.5	75	967.8	8.3	3.0	4.4	9	-	-	-
13	17.4	23.3	13.2	10.2	13.0	67	963.0	0.1	3.5	4.6	8	-	-	-
14	15.8	22.2	11.5	7.4	14.2	80	967.7	5.5	3.1	3.4	8	-	-	-
15	8.5	13.6	6.4	6.1	10.6	95	972.4	-	7.3	4.9	8	19.3	-	-
16	3.6	6.4	1.3	1.1	7.4	94	979.1	-	8.0	5.6	8	1.5	-	-
17	- 0.2	1.3	- 0.6	- 1.3	5.5	91	979.5	-	8.0	3.9	10	0.2	-	-
18	0.6	2.7	- 5.0	- 1.4	6.2	96	981.6	-	8.0	4.3	9	4.0	-	-
19	2.1	6.2	0.7	0.1	6.5	91	981.5	0.7	5.5	4.5	6	-	-	-
20	7.5	7.9	- 1.0	- 1.8	8.9	82	983.3	3.6	4.4	4.3	7	-	-	-
21	- 0.7	3.3	- 2.7	- 4.3	4.6	85	986.0	7.1	1.5	3.9	5	-	-	-
22	1.4	5.0	- 1.6	- 3.3	4.7	97	987.8	-	8.0	1.6	3	-	-	-
23	6.4	11.5	2.1	- 0.6	8.2	86	985.1	5.5	3.4	2.3	4	-	-	-
24	4.8	9.4	0.9	0.0	7.6	83	981.1	6.3	0.3	2.4	3	-	-	-
25	3.7	13.2	0.8	- 3.5	7.3	81	979.5	6.8	1.1	2.6	3	-	-	-
26	7.5	17.4	0.7	- 1.9	6.6	67	977.5	7.1	0.9	2.3	3	-	-	-
27	6.8	13.4	2.2	- 0.7	7.5	77	973.0	7.0	1.8	2.8	4	-	-	-
28	3.5	7.6	0.3	- 2.4	7.1	90	978.5	-	5.9	4.8	9	-	-	-
29	3.8	16.8	3.6	3.4	8.7	79	981.0	5.1	4.3	4.3	6	-	-	-
30	11.8	18.2	7.0	4.9	10.2	77	972.3	3.5	4.5	3.8	6	0.6	-	-
31	7.6	12.9	5.2	4.9	9.9	94	964.1	-	7.3	5.3	8	3.6	-	-

ŚNIEŻKA

Dni	Temperatura powietrza T	Max	Min	T_g	Prężność pary wodnej e	Wilgotność względna U	Ciśnienie atmosferyczne P	Usłonecznienie S	Zachmurzenie N	Wiatr v	v_{max}	Opad R_d	Śnieg h_s	ϱ_s
1	5.6	8.5	3.4	.	7.1	79	838.2	5.4	6.8	3.1	13	-	-	-
2	7.2	10.4	5.0	.	7.9	79	838.5	4.9	5.1	7.3	13	3.2	-	-
3	9.0	10.7	5.4	.	9.5	89	832.1	-	5.4	13.4	15	0.2	-	-
4	6.8	11.8	5.6	.	9.4	95	834.7	5.1	5.4	5.1	7	-	-	-
5	5.2	9.2	1.6	.	7.9	90	835.5	0.5	5.9	5.9	12	10.5	-	-
6	2.9	5.8	0.7	.	6.8	93	840.8	5.3	6.9	9.3	16	3.2	-	-
7	7.6	9.0	4.0	.	10.5	100	841.4	0.3	7.8	13.4	20	3.2	-	-
8	7.7	9.2	6.2	.	8.4	79	842.1	7.4	5.4	12.8	23	3.2	-	-
9	9.3	12.5	6.4	.	9.9	85	838.9	5.3	7.3	14.5	15	-	-	-
10	9.7	11.9	8.0	.	9.2	78	836.8	8.6	5.8	9.3	13	-	-	-
11	9.6	11.0	5.6	.	9.0	81	833.7	5.2	2.9	11.5	20	3.5	-	-
12	9.6	13.4	5.0	.	8.5	75	826.2	5.2	5.1	13.6	17	-	-	-
13	9.0	11.6	7.4	.	9.9	87	821.8	7.2	4.8	15.4	30	0.3	-	-
14	5.7	8.5	5.5	.	6.8	100	825.0	-	7.9	13.8	32	16.3	-	-
15	4.5	6.5	2.0	.	8.5	100	828.5	-	7.8	3.5	10	20.1	-	-
16	3.3	3.6	1.2	.	7.2	100	831.9	-	7.9	7.3	11	15.6	-	-
17	0.6	4.3	- 1.7	.	6.3	99	828.8	-	8.0	13.3	25	16.0	-	-
18	- 1.9	- 1.4	- 2.3	.	5.2	99	829.6	-	8.0	13.1	22	3.7	4	.
19	- 2.2	- 1.6	- 2.4	.	5.2	100	828.5	-	8.0	21.6	25	1.1	4	.
20	- 1.9	- 1.0	- 2.9	.	5.2	99	833.4	0.3	7.5	12.0	18	0.4	4	.
21	- 1.2	1.0	- 3.1	.	5.1	90	836.9	7.3	3.5	7.5	17	-	4	.
22	1.1	2.9	- 1.0	.	6.1	92	839.3	3.5	5.6	5.5	10	-	3	.
23	4.8	5.6	0.7	.	5.3	82	837.3	9.4	2.5	13.1	18	-	-	-
24	2.1	6.7	- 1.0	.	4.8	79	832.0	7.3	3.4	13.3	19	-	-	-
25	5.7	8.1	3.7	.	4.8	52	831.1	8.9	1.5	12.0	16	-	-	-
26	3.9	8.5	0.7	.	5.6	72	828.0	7.5	2.3	13.6	18	-	-	-
27	3.2	5.7	- 0.2	.	5.1	67	826.4	6.9	2.3	15.5	19	-	-	-
28	2.9	6.1	0.4	.	5.7	75	830.4	8.6	1.8	14.1	17	0.3	-	-
29	1.7	4.8	- 0.5	.	6.4	83	832.6	5.1	4.1	13.6	21	0.7	-	-
30	2.8	3.8	1.6	.	7.5	100	825.5	1.1	7.5	15.3	18	4.5	-	-
31	- 1.7	2.9	- 4.5	.	5.4	98	820.3	-	7.5	17.6	28	3.5	1	.

ZAMOŚĆ

DNI	Temperatura powietrza T	Max	Min	T_g	Prężność pary wodnej e	Wilgotność względna U	Ciśnienie atmosferyczne P	Usłonecznienie S	Zachmurzenie N	Wiatr v	v_{max}	Opad R_d	Śnieg s_h	s_g
1	5.1	10.3	1.3	0.9	8.7	86	997.3	0.4	7.0	4.3	5	–	–	–
2	7.9	9.6	6.5	6.8	10.0	93	995.1	–	8.7	2.6	5	–	–	–
3	9.5	11.4	7.5	7.9	11.0	92	996.2	–	8.0	5.1	6	0.2	–	–
4	15.3	19.7	9.9	9.9	15.2	87	997.4	1.3	7.3	2.9	7	2.7	–	–
5	16.4	21.6	12.7	10.5	15.3	84	997.1	7.7	3.5	1.9	6	0.1	–	–
6	13.2	19.6	11.8	10.4	14.1	93	994.6	0.3	5.5	1.2	2	–	–	–
7	14.1	18.3	7.9	6.5	13.0	93	995.1	0.7	7.3	2.4	4	–	–	–
8	14.3	18.7	10.3	6.6	12.7	77	993.0	4.8	4.5	4.1	6	–	–	–
9	11.0	16.4	4.9	2.3	10.8	87	992.4	2.4	5.5	1.4	3	0.3	–	–
10	10.3	13.4	8.5	8.9	11.5	92	990.6	–	8.0	2.3	3	–	–	–
11	12.9	20.3	8.7	8.6	13.7	93	996.6	6.2	3.5	1.3	3	–	–	–
12	14.6	23.2	5.1	3.5	12.8	79	979.2	8.4	0.1	2.6	5	–	–	–
13	15.5	23.6	10.5	7.7	13.2	76	975.2	7.9	3.3	2.4	4	–	–	–
14	13.7	14.7	6.5	4.6	12.1	95	990.5	–	5.1	4.3	8	3.5	–	–
15	4.5	6.9	2.3	2.1	7.7	95	995.8	–	3.0	3.1	9	4.8	–	–
16	0.7	2.5	0.0	0.0	5.3	83	994.6	–	5.9	9.6	10	3.5	–	–
17	-1.4	0.6	-3.1	-3.1	4.1	75	998.2	–	5.0	10.3	17	–	–	–
18	3.6	2.3	-1.1	-1.5	4.6	72	997.7	–	7.9	7.5	8	–	–	–
19	1.2	4.3	-1.4	-2.2	3.9	60	996.5	0.6	3.3	7.1	8	–	–	–
20	-0.2	5.3	-3.7	-4.7	4.2	71	997.7	9.0	1.3	5.7	7	–	–	–
21	-1.2	2.0	-5.0	-6.1	4.7	84	998.7	0.9	5.8	6.3	5	–	–	–
22	0.7	3.2	-3.9	-6.2	5.6	83	999.2	–	3.5	2.4	4	–	–	–
23	2.1	8.0	-0.5	-2.4	6.2	87	996.6	2.2	4.3	1.9	2	–	–	–
24	1.5	8.9	-3.5	-7.0	5.5	83	994.2	6.7	1.5	2.3	3	–	–	–
25	1.6	7.7	-1.7	-2.7	6.0	88	992.3	4.5	3.0	4.5	6	–	–	–
26	2.7	10.3	-2.8	-4.5	6.0	22	998.1	6.3	1.0	2.6	5	–	–	–
27	3.6	13.5	-4.0	-7.4	6.1	79	994.0	7.0	1.5	2.3	3	–	–	–
28	4.0	4.5	-0.4	-1.6	6.9	91	991.2	–	7.0	3.3	7	0.3	–	–
29	5.5	10.3	3.7	2.5	8.0	89	994.7	2.0	5.1	3.9	7	–	–	–
30	4.9	14.7	1.2	-0.9	8.9	83	996.1	1.2	4.9	1.9	2	0.7	–	–
31	9.5	14.6	6.3	6.4	10.6	93	997.2	0.9	7.5	5.4	7	4.2	–	–

SANDOMIERZ

DNI	Temperatura powietrza T	Max	Min	T_g	Prężność pary wodnej e	Wilgotność względna U	Ciśnienie atmosferyczne P	Usłonecznienie S	Zachmurzenie N	Wiatr v	v_{max}	Opad R_d	Śnieg s_h	s_g
1	7.1	9.3	4.3	4.2	9.7	86	976.4	0.1	7.1	4.0	8	0.1	–	–
2	7.7	9.4	6.1	6.4	9.9	96	975.0	–	9.0	2.1	3	–	–	–
3	10.3	12.5	7.6	8.1	11.7	94	974.3	–	7.0	3.4	9	–	–	–
4	14.3	16.4	10.0	9.7	15.7	95	977.2	–	5.5	3.6	5	18.7	–	–
5	15.4	20.7	10.7	9.8	15.6	90	976.9	5.7	4.3	2.9	4	7.1	–	–
6	12.6	15.5	11.0	10.2	14.1	97	975.2	0.2	5.8	2.9	5	3.1	–	–
7	13.0	16.5	9.5	8.7	13.7	90	975.2	1.1	7.3	3.4	5	3.0	–	–
8	13.6	18.4	10.4	7.8	12.3	80	973.9	5.2	4.0	4.4	5	–	–	–
9	11.4	17.2	5.4	1.7	11.5	85	972.0	4.5	4.9	2.5	3	–	–	–
10	11.1	13.9	9.7	7.7	12.6	95	990.2	–	5.5	1.4	3	–	–	–
11	12.9	20.1	8.6	8.1	12.8	93	976.2	4.6	2.0	2.5	5	–	–	–
12	14.6	21.6	7.7	6.2	13.6	83	972.4	5.2	0.0	4.1	7	–	–	–
13	15.1	22.4	11.1	10.0	14.8	82	974.0	5.1	1.0	4.5	8	–	–	–
14	12.4	16.3	9.6	8.5	13.1	91	978.5	7.5	3.9	4.4	7	–	–	–
15	5.7	14.9	4.1	4.2	8.6	94	984.0	–	3.0	5.6	7	17.4	–	–
16	1.7	4.5	0.5	3.3	6.2	90	991.3	–	7.9	9.5	14	13.6	–	–
17	-0.2	1.1	-1.5	-1.8	4.0	67	994.7	–	7.6	13.1	17	3.0	–	–
18	0.4	1.4	-0.8	-0.7	5.2	83	994.0	–	8.0	3.5	11	2.9	–	–
19	1.8	6.0	-0.7	-0.8	4.6	60	994.1	5.3	3.1	3.1	10	–	–	–
20	1.5	6.7	-1.4	-2.2	4.1	61	995.5	6.7	2.9	5.8	10	–	–	–
21	-0.8	3.1	-4.0	-5.4	4.6	87	997.3	6.6	1.8	4.3	5	–	–	–
22	1.4	3.1	-0.5	-0.9	6.0	89	997.6	–	8.0	2.1	4	–	–	–
23	3.7	7.7	1.0	0.8	7.1	89	995.9	1.0	5.9	1.5	4	–	–	–
24	2.3	7.6	-1.8	-2.2	6.0	84	992.5	5.9	1.5	4.5	5	–	–	–
25	2.2	7.3	-3.7	-1.7	6.4	90	990.2	5.5	2.4	5.5	9	–	–	–
26	3.8	11.3	-2.4	-0.7	6.6	84	976.4	8.0	2.4	4.6	6	–	–	–
27	5.4	12.7	-1.0	-3.4	6.4	73	983.1	8.1	1.1	2.9	4	–	–	–
28	3.9	8.5	3.7	-1.1	7.1	89	979.7	–	7.1	4.8	5	–	–	–
29	7.8	13.4	4.0	3.9	9.0	85	992.5	5.9	3.0	5.1	6	–	–	–
30	9.2	15.0	3.7	3.2	9.5	82	994.3	1.4	5.3	5.5	9	3.9	–	–
31	9.4	12.1	6.6	6.7	10.7	86	973.4	–	7.1	3.3	12	1.0	–	–

OPOLE

DNI	Temperatura powietrza T	Max	Min	T_g	Prężność pary wodnej e	Wilgotność względna U	Ciśnienie atmosferyczne P	Usłonecznienie S	Zachmurzenie N	Wiatr v	v_{max}	Opad R_d	Śnieg s_h	s_g
1	9.7	16.2	7.6	7.3	9.8	88	999.3	–	7.9	2.4	6	–	–	–
2	10.0	12.9	8.7	7.9	11.2	91	998.1	–	7.9	2.4	5	5.0	–	–
3	11.8	18.9	10.0	9.6	14.3	90	995.2	0.6	5.1	1.9	3	–	–	–
4	14.7	17.3	13.2	10.0	15.8	93	992.3	–	5.3	1.4	3	–	–	–
5	12.3	16.5	9.9	9.1	13.5	95	992.3	0.4	7.5	2.1	4	1.0	–	–
6	11.8	15.4	9.1	9.0	12.9	93	1000.7	3.1	7.0	2.3	4	–	–	–
7	13.3	20.9	11.1	9.6	14.3	83	999.2	3.2	6.3	2.1	3	–	–	–
8	14.3	18.3	12.4	13.3	13.0	81	999.8	5.4	3.5	2.3	4	–	–	–
9	13.9	22.3	6.1	3.3	13.8	86	995.5	5.1	3.5	1.3	3	–	–	–
10	15.8	22.0	[illegible]	8.7	15.6	82	994.2	4.1	4.0	1.9	2	–	–	–
11	14.7	22.5	7.7	7.3	14.2	85	979.2	7.0	1.1	1.5	4	–	–	–
12	14.0	22.2	10.1	6.1	14.4	80	974.7	8.0	0.3	4.0	7	–	–	–
13	17.4	23.4	13.3	10.4	14.5	74	974.5	7.8	1.5	3.5	6	–	–	–
14	13.5	21.1	9.6	5.8	14.2	81	990.1	0.9	4.3	1.5	4	0.4	–	–
15	10.6	17.7	8.6	8.9	12.4	96	995.2	–	7.8	2.8	4	14.4	–	–
16	5.6	8.6	3.6	3.8	8.7	95	992.2	–	9.0	3.4	4	3.2	–	–
17	1.3	3.6	0.7	0.4	6.4	95	992.5	–	8.3	3.6	6	5.2	–	–
18	3.7	6.6	1.2	0.9	7.5	86	994.4	0.3	9.0	2.5	4	0.1	–	–
19	5.5	8.5	3.3	3.0	8.1	89	994.2	–	7.4	3.3	5	–	–	–
20	5.7	12.3	1.2	0.5	7.8	85	996.5	4.5	4.4	2.0	3	–	–	–
21	0.3	6.0	-2.2	-3.3	5.8	92	999.9	1.6	5.4	1.8	4	–	–	–
22	3.7	7.6	-0.8	-1.0	7.4	92	1001.4	1.3	5.1	1.0	2	–	–	–
23	6.3	12.2	-0.2	-1.7	7.9	84	998.1	6.5	1.3	2.3	3	–	–	–
24	7.2	12.4	5.1	-1.9	7.4	74	993.5	7.9	0.9	4.9	9	–	–	–
25	7.4	14.2	2.3	-0.9	7.0	69	991.2	7.0	2.1	3.1	5	–	–	–
26	8.6	14.9	1.6	-1.5	7.1	66	988.0	5.7	2.9	4.3	7	–	–	–
27	8.7	13.9	6.9	4.8	7.6	69	985.5	7.2	3.3	4.1	9	–	–	–
28	4.4	7.7	1.2	-0.9	7.0	90	991.9	–	3.4	2.5	6	–	–	–
29	3.4	14.0	3.9	-0.6	9.4	86	994.1	2.7	3.5	3.4	5	–	–	–
30	11.1	17.3	6.7	3.0	10.5	78	994.7	3.0	4.1	3.9	7	2.7	–	–
31	7.5	12.9	5.1	4.2	9.9	95	976.8	–	7.8	6.6	9	5.9	–	–

KŁODZKO

DNI	Temperatura powietrza T	Max	Min	T_g	Prężność pary wodnej e	Wilgotność względna U	Ciśnienie atmosferyczne P	Usłonecznienie S	Zachmurzenie N	Wiatr v	v_{max}	Opad R_d	Śnieg s_h	s_g
1	9.1	9.1	7.3	7.2	10.2	95	976.2	–	5.0	1.5	3	3.0	–	–
2	9.0	10.7	7.5	7.7	11.3	99	975.3	–	9.0	1.0	2	–	–	–
3	12.8	17.9	9.5	9.1	13.5	96	973.7	0.7	7.5	1.6	4	–	–	–
4	16.4	17.6	12.6	10.1	14.0	90	965.2	0.6	5.5	1.0	4	–	–	–
5	13.6	14.5	8.0	6.9	17.5	98	971.4	–	5.5	1.5	1	3.2	–	–
6	9.7	14.7	5.6	5.0	10.7	90	973.3	1.2	5.5	1.3	4	–	–	–
7	15.0	19.4	10.2	9.4	17.0	76	976.4	3.3	4.6	1.5	7	–	–	–
8	13.6	19.3	11.4	7.2	17.1	63	976.7	5.2	3.6	1.3	5	–	–	–
9	12.5	21.5	5.5	4.7	12.5	87	974.1	5.6	3.1	1.8	3	–	–	–
10	17.5	21.9	7.9	6.5	13.8	54	977.2	3.5	4.0	1.6	2	–	–	–
11	12.3	20.3	5.9	4.7	12.6	88	957.9	6.4	3.0	2.4	7	–	–	–
12	15.8	18.9	12.5	10.1	14.0	73	955.0	8.5	3.4	5.9	11	–	–	–
13	16.3	20.6	13.0	10.4	13.8	75	953.4	5.9	1.3	5.5	11	–	–	–
14	14.5	17.9	12.5	8.2	13.6	62	956.3	1.7	5.6	2.1	7	15.6	–	–
15	10.5	12.8	9.4	9.4	12.6	97	962.2	–	9.0	1.0	3	30.8	–	–
16	6.4	9.4	4.5	5.9	9.7	99	949.4	–	8.0	2.8	6	9.3	–	–
17	1.4	5.1	0.5	2.8	6.7	99	955.5	–	3.2	2.3	3	2.1	–	–
18	5.5	7.5	1.6	1.6	8.2	91	970.6	–	7.9	4.3	6	–	–	–
19	5.6	7.9	5.5	5.3	9.0	80	975.5	0.5	7.5	7.5	10	–	–	–
20	5.6	10.0	4.9	2.0	8.0	83	973.4	3.2	4.5	4.9	11	–	–	–
21	3.1	10.4	-0.8	-1.4	7.2	56	976.7	5.5	4.8	2.4	2	3.3	–	–
22	3.7	10.2	-2.3	-2.7	7.4	53	979.4	4.6	3.9	3.5	3	3.2	–	–
23	4.9	11.0	0.4	-3.7	7.8	50	975.8	6.4	3.9	6.0	11	–	–	–
24	5.9	6.5	3.9	2.6	6.9	74	971.2	8.0	3.6	9.6	12	–	–	–
25	7.6	10.6	4.5	3.2	9.6	85	968.5	8.9	0.9	11.4	14	–	–	–
26	8.4	12.7	5.8	4.3	7.3	45	950.7	7.9	1.9	10.6	15	–	–	–
27	7.5	12.1	5.6	2.0	7.2	73	963.6	8.9	1.5	5.5	13	–	–	–
28	3.4	10.6	-1.5	-3.8	7.0	50	966.6	6.7	2.9	2.0	5	–	–	–
29	6.5	10.3	1.6	0.8	6.6	58	971.1	4.2	6.8	7.3	14	–	–	–
30	11.1	13.3	9.2	7.5	10.5	79	961.8	3.2	5.1	8.4	14	2.4	–	–
31	5.7	11.0	4.6	7.8	9.2	52	967.5	–	7.6	3.6	5	4.9	–	–

KATOWICE

Dni	Temperatura powietrza: T	Max	Min	T_g	Prężność pary wodnej e	Wilgotność względna U	Ciśnienie atmosferyczne P	Usłonecznienie S	Zachmurzenie N	Wiatr: v	v_{max}	Opad R_d	Śnieg s_h	s_g
1	7.6	9.0	6.9	6.8	9.3	93	996.7	-	8.0	5.0	7	0.8	-	-
2	9.9	13.9	7.1	6.9	10.9	89	995.2	-	7.9	2.5	3	0.0	-	-
3	13.6	19.9	9.1	9.2	14.0	89	993.1	2.7	6.0	2.1	4	-	-	-
4	15.4	17.3	13.4	10.4	15.4	88	997.9	-	6.8	2.0	3	3.6	-	-
5	14.4	18.7	10.4	6.9	14.1	87	979.4	3.3	5.6	2.5	6	3.8	-	-
6	12.1	15.6	10.6	9.2	12.2	87	988.0	0.4	6.4	1.5	3	-	-	-
7	14.6	19.5	9.6	8.0	12.5	75	987.4	4.5	4.1	4.1	6	-	-	-
8	14.9	17.6	12.9	11.3	12.2	73	987.2	2.1	4.3	3.8	5	-	-	-
9	14.1	21.9	6.5	3.9	12.8	83	983.1	5.0	3.4	2.4	6	-	-	-
10	15.2	20.9	10.1	7.4	14.6	85	981.8	3.9	3.9	1.8	3	-	-	-
11	15.3	23.1	7.5	6.1	13.2	80	977.2	8.6	0.6	1.3	3	-	-	-
12	15.0	22.2	8.4	4.9	12.6	73	968.8	8.8	0.6	3.8	12	-	-	-
13	17.7	23.6	13.1	8.8	12.4	62	964.1	8.8	1.9	6.1	5	-	-	-
14	15.0	21.9	9.7	5.4	12.7	76	968.3	3.7	4.5	1.9	4	-	-	-
15	10.1	14.4	8.2	8.0	11.5	93	972.6	-	7.9	4.0	5	13.4	-	-
16	4.7	8.2	2.3	2.4	8.2	95	978.9	-	8.0	5.1	9	2.7	-	-
17	0.7	2.3	0.3	- 0.1	6.0	96	979.4	-	8.0	5.0	6	18.6	-	-
18	2.3	5.2	0.0	- 0.1	6.9	96	981.7	-	8.0	3.1	5	2.1	-	-
19	4.4	9.8	1.0	1.5	7.7	92	982.0	1.2	6.9	2.4	3	-	-	-
20	5.6	10.4	- 0.6	- 2.6	6.8	86	984.0	3.6	3.1	2.0	3	-	-	-
21	- 0.5	3.7	- 3.3	- 5.7	5.1	87	986.7	-	5.6	1.5	2	-	-	-
22	4.5	8.6	- 0.3	- 1.1	7.1	85	988.5	2.9	6.8	1.5	6	-	-	-
23	4.7	11.4	2.0	- 0.7	7.8	80	986.0	7.2	3.1	2.3	4	-	-	-
24	4.5	12.1	- 1.6	- 5.2	6.8	83	981.8	7.1	0.3	0.9	2	-	-	-
25	9.7	16.0	- 2.0	- 4.4	6.4	75	979.0	7.5	2.0	0.9	3	-	-	-
26	7.2	18.1	- 2.1	- 4.9	6.5	70	976.2	6.0	2.8	1.3	5	-	-	-
27	5.2	13.6	- 1.0	- 3.5	6.5	72	973.9	7.3	0.6	0.8	2	-	-	-
28	2.0	5.7	- 2.2	- 4.6	6.5	92	979.1	-	6.3	2.9	6	-	-	-
29	8.7	16.5	2.9	2.1	8.4	77	982.1	5.3	4.1	2.5	4	-	-	-
30	12.0	18.4	6.9	2.3	6.8	71	973.0	2.9	5.0	2.5	5	2.0	-	-
31	6.7	13.5	5.9	5.5	10.0	89	966.1	-	7.8	5.3	7	9.3	-	-

RZESZÓW - JASIONKA

Październik 1976

Dni	Temperatura powietrza: T	Max	Min	T_g	Prężność pary wodnej e	Wilgotność względna U	Ciśnienie atmosferyczne P	Usłonecznienie S	Zachmurzenie N	Wiatr: v	v_{max}	Opad R_d	Śnieg s_h	s_g
1	7.4	8.5	6.4	6.6	9.2	91	997.6	-	8.0	3.5	7	0.0	-	-
2	9.1	11.4	7.0	6.9	11.0	95	996.5	-	7.9	1.9	3	0.0	-	-
3	11.1	14.5	9.6	9.8	12.7	96	996.2	1.2	6.6	5.8	8	0.0	-	-
4	15.4	19.4	10.1	9.6	16.5	90	989.5	0.3	7.5	4.3	5	1.4	-	-
5	15.8	20.6	10.8	7.3	16.1	90	989.2	6.5	3.5	2.1	6	0.1	-	-
6	13.6	16.4	13.0	12.3	15.2	98	997.1	-	7.5	2.5	4	0.0	-	-
7	14.4	18.3	10.1	8.3	14.4	88	997.8	1.4	6.6	2.3	3	-	-	-
8	14.6	20.1	10.2	8.3	14.5	87	996.4	4.9	4.0	4.1	7	-	-	-
9	12.2	20.4	3.7	1.7	13.2	91	994.0	4.1	5.5	1.8	3	-	-	-
10	12.4	15.3	11.0	9.8	14.1	98	992.2	-	5.6	1.6	3	-	-	-
11	14.0	21.1	7.5	6.4	13.4	90	988.4	7.8	3.0	1.8	3	-	-	-
12	16.9	22.7	6.4	3.4	12.8	77	990.6	8.4	0.0	3.9	8	-	-	-
13	17.3	23.5	13.2	9.8	14.6	76	976.4	8.9	2.0	3.0	7	-	-	-
14	11.9	15.0	7.4	3.8	12.9	92	990.2	1.0	4.8	5.6	8	0.0	-	-
15	8.0	15.2	6.4	6.3	10.6	99	985.0	-	8.0	8.5	9	20.2	-	-
16	2.7	6.6	0.3	0.2	6.9	92	982.3	-	8.0	10.8	14	7.3	-	-
17	- 0.5	0.4	- 1.2	- 1.2	4.2	71	985.8	-	7.8	11.8	14	0.2	-	-
18	- 0.1	0.3	- 1.0	- 1.2	5.6	92	986.7	-	8.0	8.1	9	0.3	-	-
19	3.7	3.4	- 0.3	- 0.6	5.2	71	984.2	5.7	4.4	7.3	9	0.0	-	-
20	0.9	5.0	- 1.7	- 2.7	4.7	74	997.4	8.3	2.9	5.9	7	-	-	-
21	- 0.6	3.2	- 3.1	- 4.2	5.1	88	998.7	2.7	4.1	5.5	7	-	-	-
22	1.5	5.0	- 0.7	- 2.0	6.5	95	999.5	1.2	6.9	2.0	4	-	-	-
23	3.2	9.8	- 0.1	- 3.4	7.1	93	998.0	0.1	4.3	1.5	3	-	-	-
24	0.7	6.0	- 3.2	- 3.9	6.2	95	994.8	5.5	1.6	4.5	6	-	-	-
25	1.7	6.6	- 0.8	- 1.6	6.5	94	992.5	6.1	2.6	5.1	8	-	-	-
26	3.3	11.2	- 0.2	- 0.4	7.1	92	988.8	7.5	4.0	5.5	7	-	-	-
27	4.0	16.3	- 2.1	- 4.1	8.7	85	985.1	7.3	1.4	3.1	4	-	-	-
28	3.2	5.6	- 0.7	- 1.5	7.5	96	981.0	-	7.0	5.3	7	-	-	-
29	3.5	15.2	2.1	0.1	9.5	85	984.6	5.6	2.9	4.4	6	-	-	-
30	13.0	16.3	9.8	3.6	10.8	72	986.9	0.4	5.3	3.9	6	0.4	-	-
31	11.1	14.4	7.3	6.8	11.3	86	976.1	0.1	7.0	6.5	9	3.2	-	-

NACIBÓRS

Dni	Temperatura powietrza: T	Max	Min	T_g	Prężność pary wodnej e	Wilgotność względna U	Ciśnienie atmosferyczne P	Usłonecznienie S	Zachmurzenie N	Wiatr: v	v_{max}	Opad R_d	Śnieg s_h	s_g
1	9.3	11.0	8.4	8.3	9.9	85	996.8	-	8.0	3.1	6	0.2	-	-
2	11.1	14.1	8.4	8.0	11.5	87	996.1	-	8.0	1.5	3	-	-	-
3	13.7	20.6	10.3	10.4	14.2	93	994.0	2.2	7.3	3.6	2	-	-	-
4	13.7	20.6	13.0	9.9	15.3	85	989.4	0.6	6.0	2.0	4	-	-	-
5	12.7	17.5	9.8	8.8	12.9	94	990.7	-	4.9	1.3	4	13.2	-	-
6	12.3	16.0	11.0	10.9	12.6	89	999.3	3.4	6.8	1.5	2	-	-	-
7	13.0	21.4	10.4	7.4	13.4	79	998.6	4.5	3.9	3.5	7	-	-	-
8	14.8	18.8	11.2	7.6	13.0	77	998.6	6.1	2.4	2.0	3	-	-	-
9	14.1	23.0	8.0	5.5	13.2	82	994.0	6.9	2.0	2.5	5	0.1	-	-
10	16.5	20.9	10.4	6.9	14.9	91	993.1	4.3	2.8	1.1	2	3.1	-	-
11	14.3	22.4	10.5	8.4	14.3	88	988.0	6.0	0.3	1.6	3	-	-	-
12	15.0	22.2	7.3	4.4	13.1	78	979.1	5.0	0.3	3.4	8	-	-	-
13	17.5	24.2	14.2	9.5	13.6	68	973.8	8.0	2.0	3.1	5	-	-	-
14	16.6	22.1	8.4	5.4	13.7	83	978.3	2.2	4.4	1.5	3	0.9	-	-
15	11.9	16.0	10.6	10.0	12.9	92	982.5	-	8.0	2.4	4	7.2	-	-
16	6.9	10.6	4.8	4.4	9.5	94	989.4	-	8.0	2.8	5	9.4	-	-
17	2.1	4.9	1.5	1.9	6.6	92	990.3	-	8.0	3.1	5	9.2	-	-
18	1.1	6.8	1.7	1.9	7.5	91	992.5	0.1	8.0	1.9	3	3.3	-	-
19	3.9	8.0	4.2	2.9	8.3	89	992.9	-	7.1	1.6	3	-	-	-
20	5.1	10.5	1.2	- 0.1	7.5	85	994.7	1.7	6.9	1.5	2	-	-	-
21	1.9	6.7	- 0.9	- 2.7	6.5	93	997.7	-	6.5	1.3	3	0.2	-	-
22	5.6	10.3	1.6	1.1	7.8	87	999.6	2.7	7.1	1.6	3	-	-	-
23	6.8	13.0	2.8	- 1.1	8.0	82	997.2	8.0	0.4	2.6	5	-	-	-
24	5.1	13.5	- 0.5	- 3.1	7.1	82	992.9	7.4	0.3	1.5	2	-	-	-
25	4.6	15.4	- 1.1	- 4.1	6.8	82	990.3	6.9	1.0	0.8	3	0.2	-	-
26	5.1	15.6	- 2.5	- 5.2	6.7	77	987.5	3.9	1.5	1.8	3	-	-	-
27	1.9	14.6	1.3	- 5.0	7.2	79	985.2	7.1	0.3	1.5	2	-	-	-
28	1.8	4.6	- 2.1	- 4.7	6.5	92	990.2	1.2	8.0	1.3	4	-	-	-
29	7.6	19.8	2.2	1.0	9.0	86	993.1	4.1	3.9	2.3	4	-	-	-
30	11.5	18.3	5.3	1.7	10.0	76	983.5	4.3	6.0	3.1	6	0.7	-	-
31	8.2	13.5	6.8	3.4	9.7	89	977.6	-	7.4	3.4	6	7.1	-	-

KRAKÓW - BALICE

Dni	Temperatura powietrza: T	Max	Min	T_g	Prężność pary wodnej e	Wilgotność względna U	Ciśnienie atmosferyczne P	Usłonecznienie S	Zachmurzenie N	Wiatr: v	v_{max}	Opad R_d	Śnieg s_h	s_g
1	7.5	8.6	6.7	6.7	9.5	92	992.4	-	8.0	3.9	6	-	-	-
2	9.3	11.7	6.9	8.0	10.6	93	991.5	0.4	7.6	3.8	6	0.0	-	-
3	13.4	20.7	9.2	9.2	14.3	92	989.8	-	6.0	3.5	5	-	-	-
4	14.3	16.1	11.5	9.4	15.2	94	984.7	-	6.9	3.5	1	4.5	-	-
5	13.8	19.1	6.7	6.4	13.9	88	985.4	-	5.6	1.3	3	2.4	-	-
6	13.1	18.0	11.4	10.6	13.4	89	993.4	-	7.4	2.3	2	0.2	-	-
7	13.4	19.3	8.7	6.8	12.8	84	993.3	2.8	4.6	1.1	4	-	-	-
8	13.1	18.4	6.8	5.2	12.7	84	992.8	2.9	4.1	1.8	6	-	-	-
9	13.2	20.2	6.8	5.2	13.4	87	989.6	4.6	3.5	1.3	3	-	-	-
10	14.2	21.0	9.6	8.8	14.3	89	988.5	3.1	2.5	1.1	3	-	-	-
11	14.1	22.3	7.9	8.0	13.8	87	983.9	7.7	1.5	0.5	2	-	-	-
12	14.2	24.3	6.7	5.4	12.1	78	975.2	8.5	0.0	2.1	5	-	-	-
13	15.9	25.3	10.1	8.0	12.8	73	972.6	8.1	2.8	1.4	3	-	-	-
14	12.7	21.4	6.8	5.0	12.9	87	974.6	4.0	4.5	2.8	6	0.0	-	-
15	9.9	14.3	9.1	8.0	11.5	94	978.9	-	7.9	5.3	7	14.6	-	-
16	4.5	8.2	2.1	2.6	8.1	95	985.2	-	8.0	6.6	10	0.5	-	-
17	0.3	2.1	0.0	- 0.1	5.6	90	986.7	-	8.0	7.8	10	0.5	-	-
18	1.6	3.2	0.0	- 0.1	6.6	95	988.8	-	8.0	5.5	7	7.3	-	-
19	3.9	7.7	1.1	1.4	6.8	90	989.0	1.9	6.4	5.6	7	-	-	-
20	2.3	7.9	- 0.7	- 1.1	6.1	84	990.7	6.3	4.0	3.8	6	-	-	-
21	- 0.5	2.2	- 3.2	- 4.3	5.0	85	992.5	1.3	4.9	3.3	5	-	-	-
22	3.8	9.6	1.0	0.2	7.0	83	994.3	4.4	5.4	1.5	6	-	-	-
23	5.3	10.5	1.6	0.8	7.8	89	993.4	3.9	4.8	1.6	4	-	-	-
24	3.2	10.4	- 2.6	- 3.8	6.7	87	988.6	5.8	1.8	2.4	5	-	-	-
25	4.0	12.1	- 2.2	- 3.5	6.7	83	986.2	7.1	2.1	2.1	4	-	-	-
26	4.4	13.7	- 2.2	- 4.0	6.8	82	983.0	6.6	2.1	1.6	3	-	-	-
27	3.2	12.4	- 3.0	- 4.0	6.7	87	980.2	5.8	1.4	0.8	3	-	-	-
28	2.2	6.2	- 2.8	- 4.1	6.8	95	985.8	-	8.0	3.8	7	-	-	-
29	7.2	16.9	2.5	2.7	8.5	88	989.0	3.6	4.0	2.1	4	-	-	-
30	9.9	16.4	5.0	1.8	10.5	86	979.8	2.7	5.9	2.5	3	2.1	-	-
31	9.9	14.1	7.0	3.4	9.5	79	972.0	-	7.6	5.0	9	2.6	-	-

TARNÓW

DNI	TEMPERATURA POWIETRZA T	Max	Min	T_0	PRĘŻNOŚĆ PARY WODNEJ e	WILGOTNOŚĆ WZGLĘDNA U	CIŚNIENIE ATMOSFERYCZNE P	USŁONECZNIENIE S	ZACHMURZENIE N	WIATR v	v_{max}	OPAD R_d	ŚNIEG s_h	s_g
1	7.4	8.5	6.7	6.7	9.6	93	998.8	.	8.0	3.0	4	0.0	-	-
2	9.2	11.9	5.8	4.4	10.2	91	995.1	.	7.0	2.5	4	-	-	-
3	13.8	22.5	10.1	9.2	15.0	84	993.1	.	5.4	2.3	3	-	-	-
4	17.0	19.6	14.6	11.7	16.6	85	987.7	.	6.3	1.8	3	2.0	-	-
5	16.0	21.3	11.4	7.0	14.9	82	995.0	.	4.0	1.3	2	0.2	-	-
6	12.8	16.5	11.9	12.0	13.6	92	998.7	.	8.0	1.0	2	0.0	-	-
7	14.4	19.7	10.4	8.1	13.7	83	996.5	.	5.4	0.6	2	-	-	-
8	14.2	20.1	10.6	6.1	13.2	82	995.6	.	1.9	1.0	3	-	-	-
9	13.6	21.8	7.6	5.0	13.2	85	992.4	.	3.0	1.0	2	-	-	-
10	14.1	18.6	10.8	7.2	14.8	92	991.1	.	3.3	0.9	2	-	-	-
11	13.0	22.1	8.6	5.2	14.2	96	996.5	.	1.0	1.1	3	-	-	-
12	13.0	23.8	11.7	6.0	14.0	89	993.6	.	0.0	2.3	4	-	-	-
13	15.6	24.1	12.8	8.8	15.1	72	974.2	.	1.1	2.5	4	-	-	-
14	15.7	23.5	12.0	8.6	14.3	80	978.0	.	2.4	2.6	5	-	-	-
15	13.1	15.3	7.5	7.6	11.4	92	991.6	.	7.9	5.5	7	11.5	-	-
16	4.1	8.5	1.1	1.1	7.7	93	992.6	.	8.0	4.5	7	7.9	-	-
17	0.3	1.4	- 0.4	- 0.2	5.3	85	991.5	.	8.0	7.1	8	2.3	-	-
18	1.5	3.4	- 0.5	- 0.5	6.3	90	995.1	.	7.4	4.9	7	3.4	-	-
19	2.6	7.5	0.5	1.0	6.3	85	992.7	.	5.6	4.1	7	-	-	-
20	2.1	7.6	- 0.4	- 0.3	5.7	80	994.0	.	3.4	2.4	5	-	-	-
21	- 0.1	4.0	- 4.7	- 5.4	5.0	81	996.4	.	1.5	2.6	4	-	-	-
22	2.7	7.5	- 0.3	- 0.1	6.7	91	997.9	.	4.4	0.6	2	-	-	-
23	4.9	9.3	- 0.1	0.6	7.7	87	996.3	.	4.8	1.0	2	-	-	-
24	4.3	11.3	- 0.9	- 1.0	7.6	80	992.1	.	0.4	2.4	4	-	-	-
25	6.9	13.7	1.0	- 0.3	6.8	65	989.4	.	1.8	2.5	4	-	-	-
26	8.3	16.5	2.0	- 0.6	6.5	61	986.0	.	0.8	2.0	3	-	-	-
27	7.6	14.6	2.0	- 1.3	7.2	71	993.2	.	0.6	1.1	2	-	-	-
28	3.2	8.4	- 1.1	- 1.4	7.1	92	999.0	.	4.1	2.5	4	-	-	-
29	9.6	16.1	0.6	- 0.5	8.0	78	992.3	.	1.8	2.1	3	-	-	-
30	12.9	16.2	10.0	9.4	10.0	68	993.7	.	5.8	5.0	7	0.2	-	-
31	10.8	14.9	7.1	7.9	10.4	81	974.8	.	7.0	4.5	7	4.9	-	-

ALEKSANDROWICE

Październik 1976

DNI	TEMPERATURA POWIETRZA T	Max	Min	T_0	PRĘŻNOŚĆ PARY WODNEJ e	WILGOTNOŚĆ WZGLĘDNA U	CIŚNIENIE ATMOSFERYCZNE P	USŁONECZNIENIE S	ZACHMURZENIE N	WIATR v	v_{max}	OPAD R_d	ŚNIEG s_h	s_g
1	8.0	10.0	6.5	6.9	10.0	93	973.0	1.2	7.9	3.8	5	0.1	-	-
2	10.0	12.5	7.9	5.2	11.7	95	970.6	0.2	7.8	1.8	3	0.0	-	-
3	15.5	21.6	9.9	9.5	14.2	77	969.6	7.6	5.5	4.0	14	-	-	-
4	15.6	21.4	14.5	14.0	12.9	73	964.7	-	6.3	5.1	12	1.2	-	-
5	14.3	17.3	12.4	8.9	17.7	84	965.7	2.7	5.3	1.5	3	13.5	-	-
6	11.2	13.7	10.1	8.6	11.8	89	974.2	0.4	7.0	1.1	3	-	-	-
7	15.5	19.3	9.9	8.5	11.9	67	974.1	4.1	4.6	3.6	7	-	-	-
8	15.3	19.0	12.7	9.3	13.2	77	973.4	1.8	3.9	2.9	6	-	-	-
9	15.4	22.6	8.2	6.4	12.9	75	969.6	9.3	2.6	3.5	5	-	-	-
10	13.6	20.5	10.3	8.1	14.1	83	968.7	6.8	2.3	1.0	2	-	-	-
11	13.7	21.1	10.8	8.5	13.1	76	967.5	9.6	1.0	1.5	3	-	-	-
12	17.9	21.0	11.6	6.7	12.5	61	965.0	9.2	0.9	5.4	8	-	-	-
13	13.0	22.4	16.3	11.9	12.1	55	965.7	9.5	1.5	4.9	7	-	-	-
14	16.8	22.5	11.4	9.9	13.3	73	964.5	5.0	5.0	3.1	5	0.1	-	-
15	13.7	15.1	9.6	9.3	12.3	97	967.8	-	8.0	1.5	4	5.0	-	-
16	5.4	9.6	3.1	4.0	8.8	98	963.6	-	8.0	3.3	7	5.5	-	-
17	1.6	3.6	0.6	1.1	6.5	95	963.4	-	8.0	3.5	7	2.9	-	-
18	3.7	5.8	1.2	1.8	7.6	94	966.9	1.1	7.8	1.5	3	1.6	-	-
19	5.6	8.0	3.4	3.7	8.5	92	967.3	0.2	7.5	1.5	3	-	-	-
20	4.3	9.0	1.6	0.5	7.6	91	969.2	4.1	4.9	1.0	2	-	-	-
21	5.9	3.9	- 0.2	- 2.0	6.2	95	971.9	-	8.0	0.6	1	-	-	-
22	6.2	9.3	- 0.8	- 1.4	7.1	87	974.2	7.0	6.3	0.8	3	-	-	-
23	5.4	11.5	2.4	- 0.9	7.5	79	971.8	6.4	2.0	1.9	4	-	-	-
24	5.1	10.6	- 0.1	- 0.1	7.1	81	967.6	8.3	1.1	1.6	3	-	-	-
25	7.4	14.5	0.7	- 2.6	6.2	59	965.2	8.1	3.5	1.5	3	-	-	-
26	10.3	18.1	3.1	- 2.6	5.5	44	962.2	5.3	2.9	1.6	4	-	-	-
27	6.9	15.0	0.0	- 3.7	6.5	66	959.9	8.3	1.1	1.1	2	-	-	-
28	0.3	5.5	- 2.4	- 4.0	7.9	94	964.2	2.5	3.5	1.5	2	-	-	-
29	2.2	16.8	- 1.2	- 1.0	6.7	71	967.9	6.2	2.3	4.6	12	-	-	-
30	14.1	18.5	10.3	6.9	9.7	61	959.8	1.8	6.9	4.4	9	3.0	-	-
31	3.8	15.5	5.9	5.9	9.4	84	952.4	-	8.0	7.3	13	9.3	-	-

PRZEMYŚL

DNI	TEMPERATURA POWIETRZA T	Max	Min	T_0	PRĘŻNOŚĆ PARY WODNEJ e	WILGOTNOŚĆ WZGLĘDNA U	CIŚNIENIE ATMOSFERYCZNE P	USŁONECZNIENIE S	ZACHMURZENIE N	WIATR v	v_{max}	OPAD R_d	ŚNIEG s_h	s_g
1	5.7	7.4	5.8	6.6	8.0	92	989.4	-	8.0	5.4	9	-	-	-
2	3.5	11.0	5.9	6.1	10.5	94	997.2	-	8.0	1.5	3	0.0	-	-
3	10.5	13.6	9.2	9.6	12.1	95	998.0	0.6	7.0	4.5	6	-	-	-
4	16.0	19.1	9.6	9.3	14.6	82	991.3	-	7.8	2.9	5	0.0	-	-
5	17.0	21.5	13.6	11.0	14.8	77	990.6	6.6	3.8	3.4	8	0.0	-	-
6	13.8	16.6	12.5	12.6	14.7	93	987.7	-	7.1	1.9	4	0.1	-	-
7	14.5	18.7	11.4	10.4	13.2	91	990.9	3.2	5.6	3.8	6	-	-	-
8	15.9	20.2	13.6	12.8	13.3	76	987.5	6.7	3.4	3.6	8	-	-	-
9	12.7	18.7	5.6	6.2	12.5	85	989.2	3.4	2.9	2.0	3	-	-	-
10	14.0	15.8	12.6	9.0	14.4	93	993.2	-	6.3	3.5	7	-	-	-
11	14.6	21.6	8.2	6.1	13.8	85	979.9	7.8	2.1	2.3	3	-	-	-
12	15.4	22.4	11.0	9.0	13.1	72	972.5	8.3	0.1	3.5	8	-	-	-
13	17.9	23.7	14.0	10.6	13.2	65	969.7	8.0	0.8	3.5	7	-	-	-
14	11.8	17.2	7.5	7.1	12.9	95	972.0	-	6.0	4.0	7	-	-	-
15	7.9	14.3	6.5	6.8	10.4	98	976.7	-	8.0	6.8	9	20.1	-	-
16	1.6	6.9	- 1.3	- 0.6	6.4	92	986.4	-	7.9	12.1	14	3.7	-	-
17	- 1.7	- 0.5	- 2.0	- 2.9	4.2	78	988.0	-	8.0	13.8	16	0.1	-	-
18	- 1.1	- 0.8	- 2.2	- 1.9	5.2	92	988.4	-	8.0	3.4	13	0.5	-	-
19	- 0.5	1.8	- 1.4	- 1.9	5.0	85	987.5	3.9	6.3	9.0	15	-	-	-
20	- 0.2	4.2	- 2.4	- 3.4	4.4	75	986.7	4.2	1.6	5.6	8	-	-	-
21	- 1.0	2.1	- 3.5	- 4.0	5.0	88	989.5	-	5.5	6.1	9	-	-	-
22	1.1	5.1	- 1.6	- 1.9	6.0	83	990.3	-	6.5	1.6	4	-	-	-
23	3.0	8.1	- 1.1	- 2.1	6.2	82	989.0	-	4.5	1.4	4	-	-	-
24	0.1	6.2	- 4.6	- 4.4	4.7	92	986.2	1.9	2.4	3.1	5	-	-	-
25	1.0	6.0	- 1.9	- 2.4	6.1	94	984.6	2.8	4.1	3.3	6	-	-	-
26	3.7	9.0	- 0.9	- 0.4	6.6	90	980.8	5.1	3.9	4.0	5	-	-	-
27	4.2	11.5	- 1.5	- 4.3	6.2	82	976.5	8.3	0.5	1.9	3	-	-	-
28	2.9	6.5	- 0.7	- 4.3	7.6	99	982.2	-	8.0	3.5	6	0.2	-	-
29	5.7	12.1	3.2	1.4	8.5	87	986.5	2.6	2.5	3.3	5	-	-	-
30	7.2	13.3	2.9	0.8	9.0	89	979.0	-	5.9	1.9	4	0.0	-	-
31	11.1	15.6	7.8	7.0	10.4	79	987.9	-	7.4	7.4	9	2.2	-	-

NOWY SĄCZ

DNI	TEMPERATURA POWIETRZA T	Max	Min	T_0	PRĘŻNOŚĆ PARY WODNEJ e	WILGOTNOŚĆ WZGLĘDNA U	CIŚNIENIE ATMOSFERYCZNE P	USŁONECZNIENIE S	ZACHMURZENIE N	WIATR v	v_{max}	OPAD R_d	ŚNIEG s_h	s_g
1	7.9	8.7	7.0	7.3	9.8	93	985.3	-	8.0	1.3	3	0.1	-	-
2	13.0	13.3	7.8	6.5	11.7	95	984.2	0.4	7.6	0.6	3	2.7	-	-
3	15.1	22.7	10.3	9.9	14.2	79	983.0	6.4	5.0	1.5	7	-	-	-
4	16.8	19.7	15.4	13.2	16.1	84	977.9	-	5.5	3.5	2	0.0	-	-
5	15.2	21.6	10.0	7.1	14.7	85	978.2	4.7	4.5	3.3	2	4.1	-	-
6	12.3	15.2	11.2	10.1	13.2	92	986.6	-	7.0	3.4	2	1.0	-	-
7	13.7	20.1	9.2	7.0	13.0	84	987.2	2.6	4.5	3.4	2	-	-	-
8	14.6	21.9	9.8	7.7	13.6	83	986.2	4.8	3.0	3.3	2	-	-	-
9	14.8	22.8	10.3	6.2	14.1	83	982.7	5.8	4.0	2.0	3	-	-	-
10	13.5	20.5	8.4	6.8	12.2	86	983.2	4.9	3.4	3.1	3	-	-	-
11	13.8	22.5	7.9	6.2	13.3	85	977.1	7.0	2.3	3.0	3	-	-	-
12	17.6	24.4	9.7	5.9	13.4	69	972.9	9.0	0.3	4.5	4	-	-	-
13	19.5	24.3	12.5	8.8	14.1	65	974.6	2.8	1.6	2.3	5	-	-	-
14	15.4	25.3	9.1	5.6	13.5	82	977.7	7.0	2.9	3.6	2	-	-	-
15	11.5	14.4	9.6	6.7	12.8	96	971.2	-	7.5	3.4	2	7.1	-	-
16	6.2	11.2	3.0	4.0	8.9	93	977.1	-	8.0	1.0	3	1.3	-	-
17	3.1	4.1	2.0	2.0	7.0	92	979.3	-	8.0	3.5	3	1.0	-	-
18	7.1	8.5	2.1	3.0	8.1	81	981.4	-	8.0	1.5	5	1.5	-	-
19	7.2	12.6	5.1	3.0	7.3	73	981.3	4.2	4.4	1.1	3	-	-	-
20	5.4	14.1	1.5	- 0.8	6.8	79	983.1	6.0	3.5	3.3	3	-	-	-
21	3.3	4.0	- 3.9	- 6.3	5.6	89	985.4	0.8	5.3	3.0	3	-	-	-
22	4.1	10.9	0.2	- 0.8	7.0	87	987.4	5.8	3.3	3.1	1	-	-	-
23	4.4	11.6	0.7	- 1.0	7.1	85	984.2	5.9	3.4	3.5	2	-	-	-
24	4.4	13.2	- 0.9	- 3.3	6.8	83	981.8	8.1	0.3	3.3	2	-	-	-
25	4.8	17.6	- 0.1	- 2.8	7.0	77	979.1	6.9	3.5	3.3	2	-	-	-
26	8.0	18.2	1.6	- 2.6	6.7	67	978.1	7.7	1.4	1.3	4	-	-	-
27	5.4	17.0	0.2	- 3.0	7.4	79	973.1	6.3	0.8	3.0	3	-	-	-
28	2.4	9.7	- 3.0	- 6.1	6.5	89	978.1	6.0	1.3	3.4	3	-	-	-
29	8.1	16.9	- 1.6	- 2.7	8.4	78	982.6	7.2	2.9	1.6	4	-	-	-
30	13.5	16.2	8.6	7.8	10.5	68	974.7	0.9	5.9	3.4	6	-	-	-
31	11.5	14.4	6.0	5.5	10.7	75	985.3	0.6	7.1	4.5	9	1.4	-	-

LESKO

DNI	TEMPERATURA POWIETRZA				PREŻNOŚĆ PARY WODNEJ	WILGOTNOŚĆ WZGLĘDNA	CIŚNIENIE ATMOSFERYCZNE	USŁONECZNIENIE	ZACHMURZENIE	WIATR		OPAD	ŚNIEG	
	T	Max	Min	T_g	e	U	P	S	N	v	v_{max}	R_d	s_n	s_g
1	7.3	9.2	6.1	6.0	9.5	93	975.4	-	7.5	4.3	7	-	-	-
2	10.2	14.4	6.5	9.4	11.9	95	975.4	-	7.5	3.9	2	3.4	-	-
3	13.5	22.4	10.0	12.2	14.6	83	975.5	3.2	5.3	3.7	6	-	-	-
4	16.9	18.6	15.2	14.1	15.1	79	970.9	-	7.5	5.6	12	5.1	-	-
5	19.4	20.1	14.6	12.2	15.2	82	970.0	5.4	4.5	4.4	8	3.0	-	-
6	12.5	15.2	11.7	11.7	14.7	95	976.5	-	8.0	1.6	4	3.1	-	-
7	11.5	18.6	10.2	9.6	13.2	85	978.6	2.4	5.5	3.5	9	-	-	-
8	15.6	20.4	13.9	11.6	17.8	73	977.0	8.9	5.0	3.6	9	-	-	-
9	16.3	20.2	10.0	8.7	17.0	87	974.3	5.3	8.3	3.3	5	-	-	-
10	14.6	17.2	12.9	10.2	14.7	89	972.5	0.6	6.9	2.0	4	-	-	-
11	14.1	22.2	6.9	5.9	13.2	83	969.0	7.5	2.0	3.1	5	-	-	-
12	17.4	22.0	12.3	9.2	15.0	75	962.3	8.3	2.5	4.5	9	-	-	-
13	17.1	23.3	13.3	10.4	14.4	75	957.8	7.9	1.3	4.1	10	-	-	-
14	13.3	23.0	7.2	5.4	13.0	85	961.1	7.9	1.3	2.5	6	-	-	-
15	11.3	13.3	9.9	6.7	12.7	95	963.3	0.1	7.3	2.3	5	9.2	-	-
16	3.5	9.9	0.9	0.7	7.5	93	969.8	-	5.0	4.6	9	7.5	-	-
17	0.0	1.4	- 0.6	- 0.7	5.2	85	973.1	-	7.5	5.9	5	0.8	-	-
18	1.3	4.0	- 0.5	- 0.6	6.3	94	974.7	-	7.5	3.3	7	1.4	-	-
19	2.1	7.0	0.4	0.2	6.3	88	974.0	5.0	5.9	4.5	5	-	-	-
20	1.4	7.7	- 0.9	- 2.6	5.4	80	975.3	7.0	2.1	2.4	5	-	-	-
21	0.0	5.4	- 3.7	- 5.7	5.1	83	976.6	5.3	2.9	1.5	3	-	-	-
22	2.2	7.8	- 1.5	- 3.0	6.0	85	973.6	3.5	2.9	1.3	4	-	-	-
23	2.5	8.2	- 1.7	- 3.2	6.3	87	977.2	-	4.3	1.5	3	-	-	-
24	2.8	11.6	- 3.7	- 5.0	6.3	85	974.0	8.4	0.9	1.4	3	-	-	-
25	6.3	19.4	- 2.1	- 9.9	6.2	70	972.0	3.5	0.5	1.9	3	-	-	-
26	7.2	18.3	- 1.0	- 2.8	6.4	68	968.9	8.4	1.4	1.5	4	-	-	-
27	7.0	18.4	- 0.6	- 3.0	6.2	65	965.0	8.6	0.5	1.8	3	-	-	-
28	5.4	10.2	- 2.5	- 4.9	7.0	88	969.5	7.9	0.8	2.3	5	-	-	-
29	7.4	14.4	- 1.2	- 2.5	8.3	81	975.0	5.1	2.5	5.3	9	-	-	-
30	13.3	16.9	9.3	6.8	10.0	46	968.0	1.0	5.1	5.9	9	1.9	-	-
31	13.8	14.7	8.0	7.4	10.6	82	957.8	-	7.5	7.8	12	3.3	-	-

ZAKOPANE

DNI	TEMPERATURA POWIETRZA				PREŻNOŚĆ PARY WODNEJ	WILGOTNOŚĆ WZGLĘDNA	CIŚNIENIE ATMOSFERYCZNE	USŁONECZNIENIE	ZACHMURZENIE	WIATR		OPAD	ŚNIEG	
	T	Max	Min	T_g	e	U	P	S	N	v	v_{max}	R_d	s_n	s_g
1	6.3	8.1	4.5	5.1	9.1	97	919.4	-	8.0	1.3	3	1.3	-	-
2	12.3	14.2	6.2	4.1	11.5	94	919.4	1.5	7.5	3.4	1	3.2	-	-
3	11.5	20.7	8.1	7.2	11.7	73	919.5	6.4	5.5	2.8	5	-	-	-
4	15.6	19.0	12.0	11.2	11.5	66	914.9	1.4	5.9	2.9	6	3.1	-	-
5	13.0	17.2	9.2	4.5	11.4	73	914.9	5.3	5.0	2.3	5	8.1	-	-
6	9.5	12.2	6.5	6.2	11.2	95	922.0	-	7.0	3.6	2	3.2	-	-
7	10.7	16.5	6.5	3.3	10.4	22	923.6	4.4	5.3	3.4	5	-	-	-
8	11.3	19.6	5.9	2.5	11.2	82	923.0	7.8	4.8	3.6	5	-	-	-
9	11.6	20.0	4.9	0.8	10.4	76	919.5	8.4	2.9	3.8	2	-	-	-
10	12.3	18.7	7.6	3.7	11.4	80	918.2	8.1	1.4	2.9	2	-	-	-
11	10.9	19.6	4.8	1.2	9.5	76	914.1	8.4	1.3	3.3	3	-	-	-
12	15.6	20.5	5.3	0.9	9.1	54	906.2	6.9	1.9	4.5	7	-	-	-
13	17.6	20.2	16.4	11.3	9.4	47	901.8	8.1	3.1	5.0	8	-	-	-
14	13.7	20.4	8.2	3.1	10.9	71	905.0	4.7	3.1	1.1	5	-	-	-
15	10.7	12.4	8.8	5.2	11.7	95	907.0	-	7.5	3.4	1	13.1	-	-
16	8.8	11.4	5.4	5.9	10.7	93	911.1	-	8.0	3.5	1	3.7	-	-
17	6.2	7.9	4.8	4.3	8.9	94	911.3	-	7.5	3.4	2	2.3	-	-
18	4.6	7.6	3.7	2.6	7.9	93	914.6	0.5	7.9	3.3	3	0.2	-	-
19	4.1	8.6	1.0	0.9	7.4	93	915.2	2.4	5.9	3.0	2	-	-	-
20	4.2	9.0	2.8	- 1.2	7.1	85	916.8	3.5	5.5	3.3	1	-	-	-
21	1.7	5.6	- 2.2	- 4.7	5.9	86	918.3	3.5	2.8	3.5	3	-	-	-
22	1.4	7.0	- 2.2	- 6.5	5.6	83	921.3	7.9	0.5	1.0	3	-	-	-
23	1.4	7.1	- 2.5	- 6.3	5.9	87	920.2	7.2	1.9	3.5	1	-	-	-
24	2.4	10.4	- 2.5	- 6.1	6.1	85	918.5	7.2	1.5	3.5	2	-	-	-
25	4.3	13.6	- 1.4	- 5.7	5.9	73	915.0	6.9	2.4	3.8	2	-	-	-
26	4.3	13.0	- 1.2	- 6.2	5.5	69	912.4	7.2	3.1	3.5	3	-	-	-
27	3.3	12.4	- 1.0	- 6.6	5.5	72	910.9	7.7	0.5	3.5	1	-	-	-
28	3.3	11.2	- 2.3	- 7.7	5.4	72	912.2	5.1	3.3	3.4	1	-	-	-
29	7.8	14.8	0.9	- 2.8	7.1	88	917.6	4.8	2.5	3.5	3	-	-	-
30	13.9	17.5	9.3	1.4	8.2	52	909.1	1.1	6.0	3.3	13	5.1	-	-
31	7.8	14.6	4.6	4.5	7.9	75	901.5	-	7.5	3.0	12	1.7	-	-

KASPROWY WIERCH

DNI	TEMPERATURA POWIETRZA				PREŻNOŚĆ PARY WODNEJ	WILGOTNOŚĆ WZGLĘDNA	CIŚNIENIE ATMOSFERYCZNE	USŁONECZNIENIE	ZACHMURZENIE	WIATR		OPAD	ŚNIEG	
	T	Max	Min	T_g	e	U	P	S	N	v	v_{max}	R_d	s_n	s_g
1	3.8	7.6	1.4	-	7.4	93	800.6	6.7	4.3	3.4	8	3.8	-	-
2	5.6	7.4	4.3	-	6.0	89	801.9	0.5	7.5	5.3	9	1.3	-	-
3	5.8	7.7	5.3	-	5.8	100	802.8	0.4	7.5	12.6	15	-	-	-
4	5.0	8.0	4.7	-	6.1	97	798.5	0.4	7.5	15.9	20	3.5	-	-
5	4.4	5.5	3.4	-	5.3	100	798.0	0.3	7.6	7.8	14	4.7	-	-
6	4.3	5.8	3.0	-	6.3	99	803.8	1.1	7.6	4.3	8	-	-	-
7	6.4	8.7	2.9	-	7.6	82	804.2	4.6	5.5	4.3	7	-	-	-
8	7.9	9.6	5.2	-	7.7	78	804.3	6.9	5.0	6.3	11	-	-	-
9	12.1	12.6	5.1	-	5.3	43	807.7	5.7	3.8	9.5	11	-	-	-
10	8.7	12.2	6.9	-	7.1	83	802.4	5.3	2.1	5.3	7	-	-	-
11	9.2	12.3	7.5	-	5.2	45	799.0	8.9	1.3	5.6	11	-	-	-
12	6.7	8.9	4.0	-	8.3	84	791.4	6.7	3.3	13.1	21	-	-	-
13	5.5	8.3	3.7	-	8.0	82	787.6	2.0	4.5	17.6	23	-	-	-
14	7.6	10.6	5.3	-	7.2	69	790.9	7.0	4.5	4.6	11	-	-	-
15	5.1	8.1	4.6	-	7.9	95	791.9	-	7.5	1.9	4	25.9	-	-
16	4.4	5.7	3.8	-	8.2	100	794.3	-	8.0	3.3	6	6.0	-	-
17	2.7	4.1	0.4	-	7.2	100	793.4	-	8.0	3.5	13	31.1	-	-
18	- 2.0	0.5	- 2.8	-	5.2	93	795.1	-	8.0	3.3	7	3.1	1	-
19	- 1.7	- 0.4	- 3.4	-	5.3	90	795.4	-	5.1	3.0	7	-	2	-
20	- 2.2	- 0.1	- 2.8	-	4.7	90	797.1	6.7	4.5	2.4	6	-	-	-
21	- 3.6	- 1.4	- 6.1	-	3.2	87	797.6	6.7	3.3	2.0	4	-	-	-
22	- 1.4	1.1	- 4.5	-	1.3	24	800.3	5.6	0.4	2.1	6	-	-	-
23	2.2	4.7	- 1.5	-	3.4	45	800.4	5.5	3.5	1.6	5	-	-	-
24	4.6	6.5	2.5	-	2.2	26	798.6	5.5	2.3	3.1	10	-	-	-
25	4.7	6.7	3.3	-	1.6	19	797.8	6.9	3.1	12.0	13	-	-	-
26	4.6	6.1	1.5	-	1.6	19	795.8	6.6	3.5	10.1	14	-	-	-
27	5.5	8.3	4.8	-	0.6	6	792.6	5.4	1.5	2.4	14	-	-	-
28	4.4	8.7	2.4	-	2.2	28	795.1	6.8	2.9	5.3	10	-	-	-
29	2.9	3.1	0.2	-	4.2	97	798.5	2.5	5.6	13.5	19	-	-	-
30	3.1	6.1	0.4	-	6.6	90	792.5	1.3	7.5	22.5	25	21.3	-	-
31	- 3.8	3.4	- 2.0	-	3.7	99	784.0	-	8.0	17.9	25	6.0	-	-

TABLICA III

WYNIKI MIESIĘCZNE SPOSTRZEŻEŃ STACJI METEOROLOGICZNYCH

МЕСЯЧНЫЕ РЕЗУЛЬТАТЫ НАБЛЮДЕНИЙ МЕТЕОРОЛОГИЧЕСКИХ СТАНЦИЙ

MONTHLY RESULTS OF OBSERVATIONS AT METEOROLOGICAL STATIONS

Nr	STACJA	TEMPERATURA POWIETRZA T											LICZBA DNI					
		1	7	13	19	Dies	$\overline{Max}$	$\overline{Min}$	Max abs.	Data	Min abs.	Data	Min < −10°	Min < 0°	Max < −10°	Max < 0°	Max > 15°	Max > 25°
2	Łeba	5.6	4.7	8.7	6.7	6.5	9.6	3.3	15.8	8	− 3.9	22	−	6	−	−	1	−
3	Hel	5.3	5.6	8.5	6.9	6.8	8.9	4.8	16.0	7	− 0.5	22	−	2	−	−	3	−
4	Ustka	5.2	5.6	9.1	7.2	7.1	9.8	4.7	16.2	8	− 1.8	22	−	2	−	−	4	−
5	Lębork	5.6	4.7	8.9	6.8	6.6	9.8	3.3	16.9	8	− 2.0	26	−	6	−	−	1	−
9	Gdańsk-Rębiechowo	4.2	3.4	7.1	5.6	5.2	8.2	2.5	16.0	8	− 4.0	26	−	11	−	−	1	−
14	Koszalin	6.2	5.6	9.4	7.5	7.2	10.3	4.6	16.9	8	− 1.3	25	−	4	−	−	5	−
15	Kołobrzeg	6.6	5.9	9.5	7.8	7.5	10.5	5.1	17.0	8	− 0.7	26	−	2	−	−	2	−
16	Elbląg	5.1	4.5	8.6	6.4	6.2	9.4	3.6	15.6	8	− 2.5	22	−	6	−	−	1	−
19	Suwałki	1.9	1.5	6.7	3.5	3.5	7.5	0.0	14.9	6	− 6.5	1	−	19	−	−	−	−
20	Kętrzyn	3.7	3.1	7.9	5.3	5.1	8.9	2.0	16.4	8	− 4.8	22	−	14	−	−	2	−
25	Świnoujście	7.7	6.9	9.2	8.7	8.1	10.6	6.1	17.8	8	− 1.1	26	−	2	−	−	3	−
26	Mikołajki	4.2	3.4	7.8	5.6	5.3	8.7	2.6	18.2	13	− 3.5	21	−	12	−	−	1	−
27	Resko	6.4	5.7	9.3	7.7	7.3	10.4	4.7	16.9	8	− 2.6	26	−	3	−	−	4	−
28	Olsztyn-Dajtki	4.1	3.5	7.7	5.5	5.3	8.8	2.4	15.7	13	− 5.2	22	−	14	−	−	2	−
31	Szczecinek	5.3	4.6	8.0	6.8	6.2	9.1	3.6	16.1	8	− 3.0	22	−	8	−	−	1	−
33	Chojnice	4.9	4.1	7.5	6.1	5.7	8.7	3.3	15.5	8	− 3.8	22	−	8	−	−	1	−
42	Szczecin-Dąbie	7.1	6.7	9.6	8.5	8.0	11.1	6.0	18.7	8	− 0.7	26	−	2	−	−	6	−
47	Piła	5.9	5.2	8.9	7.5	6.9	10.2	4.3	17.1	8	− 3.6	22	−	6	−	−	4	−
51	Białystok	3.0	2.7	7.9	4.6	4.6	9.0	1.2	19.7	13	− 4.7	21	−	17	−	−	2	−
49	Bydgoszcz	5.7	4.7	8.8	6.9	6.6	10.1	3.8	17.0	8	− 5.6	22	−	8	−	−	3	−
50	Kława	4.5	3.7	8.0	5.7	5.6	9.2	2.8	20.2	13	− 3.7	22	−	11	−	−	4	−
52	Ostrołęka	4.5	3.8	8.8	6.1	5.9	9.8	2.5	20.5	13	− 4.5	21	−	12	−	−	6	−
54	Toruń	5.7	4.9	8.7	7.0	6.6	10.0	4.0	17.1	8	− 3.9	22	−	3	−	−	4	−
60	Gorzów Wlkp.	6.7	5.9	9.4	8.2	7.6	11.1	4.9	22.1	10	− 2.0	26	−	4	−	−	8	−
67	Płock-Radziwie	5.9	5.3	9.3	7.5	7.0	10.5	4.1	22.7	13	− 4.5	22	−	8	−	−	8	−
69	Poznań-Ławica	6.8	5.9	10.3	8.3	7.9	11.5	5.1	20.1	10	− 2.3	22	−	2	−	−	7	−
71	Słubice	7.0	6.5	11.4	8.7	8.5	12.8	5.0	22.9	10	− 3.1	26	−	5	−	−	10	−
77	Koło	6.2	5.4	10.2	7.9	7.4	11.3	4.5	22.1	13	− 4.1	22	−	8	−	−	9	−
78	Siedlce	5.1	4.6	9.3	6.4	6.4	10.3	3.4	22.3	13	− 3.7	21	−	11	−	−	8	−
79	Warszawa-Okęcie	5.6	5.3	9.3	7.1	6.9	10.5	3.8	22.9	13	− 3.2	21	−	8	−	−	8	−
84	Terespol	4.2	3.7	8.9	5.9	5.8	10.0	2.5	22.0	13	− 4.6	24	−	13	−	−	7	−
89	Zielona Góra	7.7	6.4	10.7	9.1	8.5	12.1	5.3	21.7	10	− 1.5	27	−	2	−	−	9	−
90	Leszno-Strzyżewice	6.7	6.0	12.3	8.5	8.5	13.5	4.6	21.9	10	− 1.7	22	−	3	−	−	11	−
93	Kalisz	6.7	5.6	11.7	8.7	8.3	13.0	4.6	22.5	13	− 4.1	22	−	4	−	−	11	−
94	Łódź-Lublinek	5.1	5.4	10.7	8.0	7.6	12.0	4.3	22.9	13	− 3.3	22	−	10	−	−	11	−
101	Włodawa	4.5	4.0	9.4	6.4	6.2	10.5	3.0	23.4	13	− 4.5	17	−	12	−	−	8	−
108	Sulejów	5.9	5.6	11.3	8.0	7.7	12.4	4.3	23.4	13	− 3.3	21	−	10	−	−	11	−
111	Lublin-Radawiec	5.2	4.8	10.0	7.2	6.8	11.1	3.3	22.8	13	− 4.5	21	−	12	−	−	10	−
112	Legnica	7.9	6.5	13.0	10.0	9.5	14.3	5.7	22.5	10	− 1.3	26	−	1	−	−	13	−
110	Wieluń	6.6	5.9	12.6	9.0	8.6	13.7	4.4	23.0	13	− 4.7	22	−	6	−	−	15	−
113	Zgorzelec	7.0	6.0	12.9	9.3	9.1	13.9	5.1	22.6	11	− 3.6	28	−	7	−	−	10	−
116	Wrocław-Strachowice	7.3	6.2	13.0	9.3	9.2	14.4	4.8	22.6	13	− 0.8	21 28	−	4	−	−	14	−
123	Jelenia Góra	6.5	5.3	13.9	8.7	8.9	15.2	3.8	23.2	13	− 4.0	26	−	7	−	−	14	−
127	Kielce-Suków	5.8	5.1	11.1	7.5	7.5	12.3	4.0	23.0	12	− 3.3	21	−	10	−	−	11	−
126	Częstochowa	7.0	6.2	12.2	9.1	8.7	13.5	5.2	23.3	13	− 2.7	21	−	5	−	−	15	−
132	Śnieżka	4.1	4.0	6.7	4.1	4.7	8.8	1.9	13.4	12	− 4.5	31	−	10	−	3	−	−
135	Zamość	4.9	4.9	10.6	6.5	6.9	11.6	3.0	23.6	13	− 5.0	21	−	12	−	−	9	−
134	Sandomierz	6.0	5.2	10.6	8.0	7.5	11.9	4.2	22.4	13	− 4.0	21	−	10	−	−	10	−
137	Opole	7.9	7.0	13.3	10.1	9.7	14.7	6.1	23.4	13	− 2.2	21	−	3	−	−	14	−
147	Kłodzko	8.0	7.0	12.0	9.3	9.1	13.5	6.0	21.9	10	− 2.3	22	−	3	−	−	10	−
161	Katowice	7.2	6.2	13.2	9.5	9.2	14.6	4.9	23.6	13	− 3.3	21	−	8	−	−	16	−
166	Rzeszów-Jasionka	6.4	6.0	11.3	7.8	8.0	12.5	4.4	23.5	13	− 3.2	24	−	12	−	−	14	−
167	Racibórz	7.3	6.6	13.8	10.2	9.5	15.2	5.8	24.2	13	− 2.5	26	−	5	−	−	17	−
169	Kraków-Balice	6.3	5.2	12.4	8.7	8.3	14.0	4.1	25.3	13	− 3.2	21	−	7	−	−	14	1
172	Tarnów	7.6	7.3	13.1	8.9	9.4	14.5	5.4	24.1	13	− 4.3	21	−	8	−	−	16	−
181	Aleksandrowice	8.4	8.3	12.8	10.1	10.0	14.6	6.1	22.5	9	− 2.4	28	−	5	−	−	16	−
182	Przemyśl	6.2	5.7	10.4	7.7	7.6	11.8	4.3	23.7	13	− 4.8	24	−	13	−	2	12	−
194	Nowy Sącz	7.7	6.7	14.9	10.1	10.0	16.1	5.6	25.3	14	− 3.0	23	−	5	−	−	17	1
200	Lesko	7.1	6.4	13.5	8.7	9.1	14.7	5.2	23.3	13	− 3.7	24	−	12	−	−	16	−
213	Zakopane	6.2	5.7	12.6	8.1	8.5	13.9	4.3	20.7	3	− 2.5	23 24	−	8	−	−	12	−
217	Kasprowy Wierch	3.9	3.8	5.1	3.8	4.0	6.4	2.1	12.6	9	− 6.1	21	−	7	−	3	−	−

Nr	STACJA	CIŚNIENIE ATMOSFERYCZNE P						PRĘŻNOŚĆ PARY WODNEJ e					WILGOTNOŚĆ WZGLĘDNA U							LICZBA DNI	
		P_m	Max	Data	Min	Data	$P_{o.m}$	1	7	13	19	Dies	1	7	13	19	Dies	Min	Data	min <40%	zgodz. 13 >80%
2	Łeba	1013.5	1025.8	1	995.4	31	1013.9	8.3	8.1	9.8	9.7	8.6	86	79	76	84	84	39	21	1	18
3	Hel	1015.3	1026.9	1	993.8	31	1015.6	8.5	8.4	9.9	8.5	8.6	84	83	77	83	83	47	16	-	16
4	Ustka	1013.0	1025.1	1	995.7	31	1014.0	8.7	9.6	9.3	9.3	9.0	87	90	79	87	85	46	21	-	17
5	Lębork	1012.0	1024.0	1	993.1	31	1014.7	8.2	8.2	9.0	9.2	8.6	86	90	76	85	84	42	21	-	14
9	Gdańsk-Rębiechowo	998.4	1010.0	1	977.4	31	1015.5	7.9	7.7	8.4	8.2	8.1	95	93	90	86	87	49	17	-	16
14	Koszalin	1009.7	1020.9	1	992.6	13	1013.9	8.9	8.7	9.5	9.4	9.1	90	90	79	87	86	53	21	-	17
15	Kołobrzeg	1012.4	1023.5	1	995.5	13	1013.2	9.2	8.9	9.7	9.7	9.4	91	91	79	88	87	58	6	-	14
16	Elbląg	1010.4	1021.6	1	987.2	31	1015.8	8.0	7.9	8.9	8.3	8.3	85	89	76	82	83	40	17	-	14
19	Suwałki	995.9	1005.7	17	967.9	31	1016.0	6.7	6.7	7.0	6.8	6.9	87	90	69	80	81	33	19	1	8
20	Kętrzyn	1003.8	1015.2	1	977.0	31	1017.4	7.6	7.5	8.0	7.7	7.7	88	91	71	81	82	40	16	-	12
25	Świnoujście	1012.1	1022.3	1	995.1	13	1012.8	9.9	9.7	10.5	10.6	10.2	92	94	88	91	91	65	6	-	23
26	Mikołajki	1001.3	1012.7	16	974.0	31	1017.6	7.6	7.5	8.1	7.8	7.9	85	89	73	77	81	37	16	1	11
27	Resko	1000.4	1017.3	1	989.4	13	1013.7	9.2	8.9	10.1	9.9	9.6	91	93	83	90	89	64	21	-	19
28	Olsztyn-Dajtki	997.6	1010.5	1	974.6	31	1016.5	7.7	7.6	8.1	8.0	7.9	87	90	73	82	83	39	20	1	13
31	Szczecinek	994.2	1007.1	1	978.0	31	1014.0	8.6	8.4	9.3	9.3	8.9	90	94	83	90	89	49	21	-	19
33	Chojnice	992.6	1003.5	1	972.6	31	1014.3	8.5	8.2	9.1	8.9	8.7	92	95	84	90	90	57	21	-	20
42	Szczecin-Dąbie	1011.6	1022.1	1	994.5	13	1012.0	9.8	9.5	10.5	10.3	10.0	93	95	85	89	89	67	6	-	22
47	Piła	1004.4	1015.1	1	984.7	31	1013.4	9.1	8.9	10.0	9.8	9.5	92	95	85	91	90	63	21	-	19
51	Białystok	999.4	1011.6	16	972.2	31	1015.2	7.2	7.4	8.1	7.5	7.7	89	91	73	85	84	38	19	2	12
49	Bydgoszcz	1005.7	1016.1	1	984.3	31	1014.6	8.8	8.4	9.4	9.2	9.0	90	93	80	88	88	53	21	-	17
50	Mława	997.9	1008.5	1	972.4	31	1016.1	8.0	7.7	8.8	8.4	8.3	88	92	77	85	85	42	17	-	13
52	Ostrołęka	1005.4	1016.0	21	979.0	31	1017.3	7.8	7.6	8.5	8.2	8.1	85	87	70	79	80	40	20	-	9
54	Toruń	1006.1	1016.6	1	983.6	31	1014.7	8.4	8.4	9.2	9.0	8.8	88	91	78	85	86	56	21	-	12
60	Gorzów Wlkp.	1003.5	1013.2	1	986.1	13	1012.5	9.7	9.3	10.6	10.3	10.0	95	96	87	91	92	66	24	-	22
67	Włocławek	1006.1	1014.4	21	982.0	31	1014.3	8.9	8.6	9.3	9.2	9.0	89	91	76	83	85	41	17	-	11
69	Poznań-Ławica	1001.9	1012.1	1	981.7	31	1013.2	9.3	8.9	10.4	10.0	9.7	90	92	80	88	87	50	8 21*	-	17
71	Głubczyce	1006.6	1018.2	8	991.1	13	1011.6	9.8	9.7	11.2	10.5	10.3	94	96	81	90	90	61	10 23	-	18
77	Kozie	996.5	1009.5	21 22	976.8	31	1013.9	9.5	8.9	10.1	9.9	9.7	95	95	79	89	89	55	6	-	15
78	Śniadka	995.9	1008.4	21	973.8	31	1017.3	8.6	8.4	9.2	8.8	8.8	90	90	72	84	84	42	19	-	10
79	Warszawa-Okęcie	1003.1	1012.9	21	978.9	31	1016.2	8.7	8.5	9.2	8.9	8.8	87	90	74	82	82	42	19	-	10
84	Terespol	1001.4	1012.3	17	975.8	31	1012.4	7.9	7.8	8.6	8.3	8.2	88	89	62	82	82	42	20	-	9
89	Zielona Góra	989.0	993.8	9	971.3	13	1012.4	10.2	9.6	11.2	10.8	10.5	95	97	85	91	92	59	8	-	22
90	Leszno-Strzyżewice	1001.0	1011.4	22	982.0	31	1012.3	9.6	9.2	11.4	10.5	10.3	94	96	78	92	90	61	14	-	13
93	Kalisz	995.3	1005.6	22	973.5	31	1012.9	9.6	9.1	10.7	10.4	10.0	93	95	75	88	87	46	25	-	13
94	Łódź-Lublinek	991.7	1001.3	21 22	969.5	31	1014.6	9.1	8.8	9.8	9.7	9.4	90	92	73	85	85	53	13	-	10
101	Włodawa	996.3	1006.4	16	972.8	31	1017.9	8.4	8.2	9.3	8.7	8.5	93	93	73	84	86	46	19	-	10
108	Sulejów	991.5	1000.9	22	970.1	31	1014.6	9.2	9.1	10.4	10.0	9.7	94	95	75	88	88	51	27	-	11
111	Lublin-Radawiec	987.2	995.5	1 21	964.7	31	1016.4	8.9	8.7	10.2	9.5	9.3	93	93	77	86	88	45	19	-	15
112	Legnica	996.9	1007.2	8	977.7	13	1012.1	10.1	9.4	12.0	11.2	10.8	92	94	79	88	89	58	6	-	14
110	Wieluń	989.3	999.3	22	967.9	31	1013.3	9.3	9.1	10.8	10.3	10.0	92	93	72	86	86	35	26	1	12
113	Zgorzelec	987.5	998.7	8	969.1	13	1011.0	10.0	9.2	11.0	10.6	10.3	*	94	73	88	*	52	12	-	10
116	Wrocław-Strachowice	997.9	1008.3	22	979.4	31	1012.6	9.9	9.4	11.5	10.7	10.5	94	95	75	88	88	55	27	-	13
123	Jelenia Góra	970.6	981.0	6 8	953.3	13	1011.9	9.1	8.6	11.0	9.9	9.5	91	92	69	85	85	49	11 24	-	7
127	Kielce-Suków	983.7	992.2	22	963.3	31	1015.7	8.9	8.6	9.8	9.6	9.3	91	93	71	85	84	43	27	-	12
126	Częstochowa	979.9	989.6	6	958.6	31	1014.5	9.5	9.2	10.1	10.6	10.0	93	93	70	87	86	33	26	1	13
132	Śnieżka	832.7	843.0	8	816.0	31	*	7.3	7.1	7.5	5.9	7.2	89	86	87	84	86	30	8	5	19
135	Zamość	990.9	999.3	21	969.6	31	1017.1	8.5	8.6	9.6	9.1	9.0	91	92	71	85	84	43	19	-	8
134	Sandomierz	989.7	998.0	22	969.9	31	1016.3	9.1	8.9	9.9	9.6	9.4	91	94	73	83	85	39	20	1	10
137	Opole	992.0	1002.3	6	971.7	31	1013.6	10.2	9.7	11.4	10.9	10.6	92	92	73	84	86	45	26	-	14
147	Kłodzko	969.8	980.6	6	950.7	31	1012.5	9.9	9.4	11.3	10.5	10.3	90	91	79	87	87	57	26	-	11
161	Katowice	979.6	989.6	6	960.4	31	1013.9	9.6	9.2	10.2	10.3	9.9	90	93	68	84	82	25	26	2	10
166	Rzeszów-Jasionka	991.7	1000.2	22	971.5	31	1016.3	9.5	9.4	11.0	10.3	10.1	94	94	78	90	89	50	13	-	13
167	Racibórz	990.5	1000.8	6	970.9	31	1013.9	9.7	9.5	11.5	11.0	10.5	92	94	72	85	85	42	25	-	11
169	Kraków-Balice	966.1	994.8	22	966.5	31	1015.0	9.3	8.8	10.9	10.4	9.9	93	94	75	88	87	40	12 13	-	11
172	Tarnów	988.5	998.7	22	970.1	31	1014.8	9.8	9.6	11.2	10.1	10.2	87	89	70	84	82	39	26	1	9
181	Aleksandrowice	965.5	975.5	6	946.6	31	1013.0	9.3	9.4	10.8	10.0	10.0	83	83	73	80	79	33	26	1	11
182	Przemyśl	983.2	990.9	22	964.0	31	1017.3	9.1	8.9	10.1	9.7	9.5	91	91	77	86	86	49	13	-	13
194	Nowy Sącz	979.2	988.1	7 22*	960.5	31	1014.6	10.0	9.5	11.1	10.7	10.4	91	91	65	83	82	30	26	2	9
200	Lesko	971.3	979.3	7 22	954.5	31	1016.3	9.5	9.3	11.0	10.1	10.1	89	90	59	85	83	27	25	3	7
213	Zakopane	914.5	923.8	7	897.4	31	*	8.3	8.0	9.5	9.1	8.8	85	85	56	83	79	34	12	2	6
217	Kasprowy Wierch	797.2	807.0	7	780.3	31	*	5.6	5.9	6.3	5.8	5.9	71	73	72	73	72		27	11	16

Nr	STACJA	PRĘDKOŚĆ WIATRU v							LICZBA PRZYPADKÓW W PRZEDZIAŁACH								LICZBA DNI		ZACHMURZENIE N					LICZBA DNI	
		1	7	13	19	Dies	Max	Data	0	>0-2	>2-4	>4-7	>7-10	>10-15	>15-20	>20	>10	>15	1	7	13	19	Dies	◔	◕
2	Łeba	4.6	4.5	5.2	4.7	4.8	16	8	6	59	55	75	50	2	1	-	11	2	5.8	6.4	6.3	6.6	6.2	3	17
3	Hel	5.8	5.4	5.0	5.6	5.5	12	15 17	6	49	41	74	76	2	-	-	13	-	5.2	5.5	5.8	5.5	5.5	5	14
4	Ustka	3.6	4.0	4.3	4.2	4.0	8	8 17 18	-	58	91	95	4	-	-	-	-	-	6.3	6.4	6.6	6.1	6.4	1	17
5	Lębork	2.1	1.9	2.5	1.8	2.1	8	17	59	95	63	30	1	-	-	-	-	-	5.7	6.2	6.0	6.2	6.2	3	16
9	Gdańsk-Rębiechowo	4.2	4.2	5.6	4.9	4.8	15	8	15	37	65	94	32	5	-	-	4	-	5.8	6.3	6.4	6.4	6.2	2	15
14	Koszalin	3.2	3.5	4.1	3.3	3.6	9	8	11	70	90	59	3	-	-	-	1	-	5.9	6.5	6.5	6.6	6.3	-	18
15	Kołobrzeg	3.2	3.2	3.5	3.1	3.2	8	8	21	81	65	80	1	-	-	-	-	-	6.2	6.3	6.5	6.6	6.4	-	18
16	Elbląg	4.6	4.4	5.3	4.9	4.8	12	15 16 17*	24	42	61	73	34	14	-	-	9	-	4.3	5.9	6.2	5.3	5.5	6	13
19	Suwałki	4.3	4.8	6.6	4.8	5.1	16	8	9	44	70	62	51	10	2	-	8	1	4.5	6.2	5.8	4.4	5.1	5	11
20	Kętrzyn	5.3	5.4	5.9	5.5	5.5	14	17	5	34	64	77	55	13	-	-	8	-	4.0	5.6	5.3	4.6	5.0	6	12
25	Świnoujście	3.5	3.6	3.8	3.7	3.6	12	13 27	22	62	91	57	12	4	-	-	4	-	5.6	6.5	6.9	6.5	6.4	-	17
26	Mikołajki	4.0	4.5	4.9	4.5	4.5	12	14 15 16*	16	68	65	42	51	6	-	-	7	-	4.5	5.7	5.5	5.1	5.3	5	12
27	Resko	2.5	2.5	3.0	2.7	2.6	8	17	22	116	70	28	1	-	-	-	-	-	5.3	6.8	6.8	6.7	6.4	1	17
28	Olsztyn-Dajtki	3.0	3.3	4.0	3.6	3.4	10	18	22	88	64	54	20	-	-	-	1	-	4.8	6.0	5.4	4.4	5.1	8	12
31	Szczecinek	2.5	2.5	3.5	2.6	2.7	8	29	24	98	62	53	1	-	-	-	-	-	5.2	6.9	6.7	6.6	6.3	2	19
33	Chojnice	3.3	3.5	4.0	3.5	3.5	9	8	12	70	94	62	10	-	-	-	1	-	5.2	6.9	6.4	6.0	6.2	2	20
42	Szczecin-Dąbie	3.9	4.2	5.0	4.2	4.4	11	18	7	48	79	87	25	2	-	-	5	-	6.3	7.1	6.9	6.3	6.6	-	17
47	Piła	2.5	2.7	4.0	2.8	3.0	8	17 18 19	21	92	78	51	6	-	-	-	-	-	5.6	6.9	6.4	6.5	6.3	2	19
51	Białystok	5.2	5.3	6.2	5.4	5.5	14	15 16 17	16	46	48	66	48	24	-	-	7	-	5.2	5.1	5.4	4.9	5.3	5	9
49	Bydgoszcz	3.4	3.4	4.5	3.8	3.9	13	8	12	75	74	65	19	3	-	-	3	-	5.5	5.3	6.5	5.6	6.0	2	19
50	Mława	4.4	4.7	5.8	4.8	4.9	14	17	3	55	74	51	61	4	-	-	1	-	5.5	6.2	6.2	4.7	5.6	4	11
52	Ostrołęka	2.3	2.3	2.9	2.2	2.4	8	17	15	136	61	34	2	-	-	-	-	-	4.8	6.0	5.7	4.7	5.2	7	9
54	Toruń	3.1	3.1	3.8	3.2	3.3	9	17	6	100	76	54	12	-	-	-	-	-	5.1	6.5	6.7	5.1	5.9	3	16
60	Gorzów Wlkp.	3.5	3.6	4.5	4.2	4.0	9	18	8	51	70	101	8	-	-	-	1	-	6.3	7.1	6.9	6.5	6.6	-	16
67	Płock-Radziwie	2.6	2.9	3.5	2.8	2.9	10	16 17 18	45	85	62	41	15	-	-	-	6	-	5.0	6.1	6.1	5.3	5.5	4	14
69	Poznań-Ławica	3.5	3.7	4.5	3.8	3.9	9	15 17 31	15	54	79	85	15	-	-	-	2	-	4.3	6.3	5.5	5.2	5.4	4	12
71	Słubice	1.4	1.5	2.2	1.7	1.7	5	8 19 30*	48	138	58	4	-	-	-	-	-	-	5.2	6.3	6.2	5.7	5.9	1	14
77	Koło	4.3	4.5	5.1	5.2	4.7	14	17	5	35	90	81	33	4	-	-	4	-	4.4	5.9	5.4	5.1	5.2	5	10
78	Siedlce	3.2	3.6	4.3	3.4	3.6	10	8	8	91	73	62	14	-	-	-	1	-	5.4	6.4	5.9	5.0	5.8	3	13
79	Warszawa-Okęcie	4.8	4.9	5.7	5.2	5.2	14	17	4	31	89	68	43	13	-	-	7	-	5.1	6.6	5.6	5.1	5.6	3	12
84	Terespol	3.7	4.0	4.9	4.1	4.1	9	14 15 16*	3	77	70	70	28	-	-	-	-	-	4.5	6.5	5.8	5.1	5.4	4	11
89	Zielona Góra	2.5	2.8	2.7	2.7	2.6	7	17	2	126	95	25	-	-	-	-	-	-	5.2	7.0	6.1	4.9	5.7	3	9
90	Leszno-Strzyżewice	2.5	2.7	4.0	3.1	3.0	9	31	9	98	88	50	3	-	-	-	-	-	4.4	6.3	5.8	4.6	5.4	2	11
93	Kalisz	3.1	2.9	3.6	3.4	3.3	8	16 17 31	12	76	106	49	5	-	-	-	-	-	5.0	5.8	5.3	4.8	5.0	6	10
94	Łódź-Lublinek	3.9	3.8	5.3	4.2	4.3	12	17	11	63	72	63	37	2	-	-	1	-	4.6	6.2	5.1	5.4	5.2	5	9
101	Włodawa	3.3	3.8	4.4	3.8	3.9	9	16 18 31	3	79	74	77	15	-	-	-	2	-	4.8	6.2	5.5	4.9	5.5	5	10
108	Sulejów	2.8	3.1	3.9	3.5	3.3	12	17	11	98	78	45	15	1	-	-	2	-	5.0	6.5	5.5	5.3	5.6	4	11
111	Lublin-Radawiec	3.7	3.5	4.6	4.0	4.0	12	17	7	79	58	77	15	1	-	-	2	-	5.3	6.2	6.1	5.5	5.7	3	11
112	Legnica	2.5	2.5	3.8	2.5	2.9	9	27	12	103	75	49	3	-	-	-	-	-	5.0	5.7	5.8	5.4	5.5	3	12
110	Wieluń	2.1	2.2	2.8	2.3	2.3	8	17	12	147	70	17	2	-	-	-	-	-	4.5	5.9	5.7	5.6	5.3	6	11
113	Zgorzelec	*	1.6	4.3	2.0	*	*	*	*	*	*	*	*	*	*	*	*	*	*	*	*	*	*	*	*
116	Wrocław-Strachowice	2.7	3.0	4.4	3.0	3.3	9	31	19	73	86	66	4	-	-	-	1	-	4.2	5.5	4.9	4.3	4.8	5	8
123	Jelenia Góra	1.9	2.2	3.9	2.5	2.7	12	18	65	81	38	44	18	2	-	-	2	-	3.9	5.2	5.2	4.5	4.8	6	7
127	Kielce-Suków	3.2	2.7	4.3	3.6	3.4	12	16 17	38	65	59	53	19	4	-	-	4	-	4.6	5.9	5.8	4.2	5.0	4	9
126	Częstochowa	3.3	2.9	4.3	4.0	3.6	10	17	1	80	101	49	17	-	-	-	2	-	3.9	5.4	4.6	4.5	4.5	9	8
132	Śnieżka	12.5	12.5	11.5	13.1	12.5	32	14	2	13	12	39	30	64	66	22	30	21	4.6	5.6	6.1	5.9	5.5	2	11
135	Zamość	3.4	3.7	4.7	3.7	4.0	12	17	9	84	57	55	30	3	-	-	2	-	4.5	6.2	5.6	4.7	5.2	6	10
134	Sandomierz	4.5	4.9	5.6	4.7	4.9	17	17	6	36	83	86	25	10	2	-	9	1	4.7	5.8	5.1	4.4	5.0	5	11
137	Opole	2.5	2.3	3.5	2.6	2.8	9	24 31	9	118	90	27	4	-	-	-	-	-	4.1	5.7	4.9	4.6	4.8	5	10
147	Kłodzko	3.3	3.0	4.6	3.3	3.8	15	26	71	63	24	41	25	23	-	-	11	2	4.6	6.2	5.0	4.7	5.1	5	9
161	Katowice	2.4	2.2	3.6	2.5	2.7	10	12	30	97	91	35	5	-	-	-	1	-	4.8	5.4	4.8	4.5	4.8	6	7
166	Rzeszów-Jasionka	4.0	4.4	5.8	4.6	4.7	14	16 17	16	46	61	84	30	11	-	-	3	-	5.0	5.7	5.5	4.4	5.1	4	10
167	Racibórz	1.7	1.5	2.8	2.1	2.0	8	12	72	154	55	16	1	-	-	-	-	-	3.8	4.9	4.7	4.6	4.5	9	10
169	Kraków-Balice	1.9	2.3	4.1	3.1	2.8	10	16 17	30	80	58	52	8	-	-	-	2	-	4.5	5.7	5.0	4.5	4.9	4	8
172	Tarnów	2.1	2.4	3.1	2.6	2.6	8	17	24	112	71	38	3	-	-	-	-	-	4.0	5.5	5.0	3.3	4.2	10	8
181	Aleksandrowice	3.0	2.8	2.8	3.1	2.7	14	3	38	104	55	36	11	4	-	-	5	-	4.7	5.0	5.2	4.8	4.8	6	10
182	Przemyśl	3.9	4.4	5.7	4.2	4.6	14	16 17	9	75	60	59	29	15	-	-	5	-	4.7	5.9	5.4	4.7	5.1	4	11
194	Nowy Sącz	0.4	0.8	2.1	0.7	1.0	9	31	164	45	25	13	1	-	-	-	-	-	3.8	5.3	5.0	3.9	4.4	6	8
200	Lesko	2.3	2.9	5.0	2.9	3.3	12	4 31	35	86	54	48	22	3	-	-	3	-	3.5	5.1	4.9	4.2	4.4	9	9
213	Zakopane	1.6	0.8	2.5	1.2	1.5	13	30	105	90	25	22	2	3	-	-	2	-	4.0	4.7	5.3	4.6	4.5	7	8
217	Kasprowy Wierch	3.2	8.3	8.2	7.3	7.9	25	30 31	27	20	45	47	31	47	18	13	20	7	4.3	4.6	5.5	5.2	4.9	4	11

Nr	STACJA	OPAD R_d						LICZBA DNI						LICZBA DNI														
		ΣR_d I dek.	ΣR_d II dek.	ΣR_d III dek.	$\Sigma R_{d,m}$	$R_{d,max}$	Data	0,0	>0,1	>1,0	>5,0	>10,0	>20,0	●	✳	▲	≡	=	⌣	⌒	V	∞	+	+	∞	R	⊠
2	Łeba	20.4	6.2	4.7	31.3	8.9	7	4	14	7	2	-	-	18	-	-	7	24	7	7	-	-	-	-	3	-	-
3	Hel	22.7	2.0	11.5	36.2	10.8	3	2	11	7	3	1	-	12	-	-	2	25	4	8	-	-	-	-	-	-	-
4	Ustka	25.0	37.5	2.6	65.1	23.5	16	2	14	8	5	2	1	15	1	-	9	29	1	15	-	-	-	-	2	-	-
5	Lębork	22.1	4.0	9.1	35.2	10.2	3	3	12	9	3	1	-	15	-	-	3	25	7	12	-	-	-	-	2	-	-
9	Gdańsk-Rębiechowo	19.3	4.6	7.0	30.9	14.8	3	1	14	6	2	1	-	15	-	-	14	25	2	11	-	-	-	-	-	-	-
14	Koszalin	37.8	23.7	4.3	65.8	17.2	3	3	15	12	4	2	-	19	1	-	13	31	3	11	-	1	-	-	6	1	-
15	Kołobrzeg	45.9	17.8	3.0	66.7	21.7	3	2	14	10	4	1	1	16	-	-	7	31	1	14	-	-	-	-	5	1	-
16	Elbląg	9.3	0.1	14.7	24.1	8.7	31	2	9	6	2	-	-	11	-	-	6	21	4	7	-	-	-	-	-	-	-
19	Suwałki	8.8	0.9	17.2	26.9	10.0	31	1	10	4	3	1	-	13	-	-	8	24	10	-	-	2	-	-	5	-	-
20	Kętrzyn	5.7	0.9	21.3	27.8	11.5	31	4	8	3	2	1	-	13	-	-	3	24	9	9	-	-	-	-	1	-	-
25	Świnoujście	61.2	43.0	4.4	108.6	38.5	10	6	11	8	7	3	2	16	-	-	13	28	-	3	-	-	-	-	-	1	-
26	Mikołajki	5.7	0.3	19.1	25.1	11.9	31	5	10	4	2	1	-	13	-	-	9	22	8	9	-	-	-	-	4	-	-
27	Resko	56.6	24.6	5.0	86.2	24.6	10	1	13	10	7	3	1	13	-	1	9	25	4	17	-	-	-	-	-	1	-
28	Olsztyn-Dajtki	7.7	0.0	22.1	29.8	11.6	30	5	8	5	2	2	-	15	-	-	11	23	8	9	-	-	-	-	4	-	-
31	Szczecinek	41.4	19.3	5.7	66.4	13.9	3	2	16	11	4	3	-	18	-	-	9	29	9	9	-	-	-	-	3	1	-
33	Chojnice	24.9	40.9	7.0	72.8	20.1	15	4	14	11	4	3	1	17	1	1	13	29	4	13	-	2	-	-	-	1	-
42	Szczecin-Dąbie	21.9	44.2	1.0	67.1	24.3	15	5	12	7	4	2	1	16	-	-	11	31	1	8	-	-	-	-	-	-	-
47	Piła	46.7	15.5	4.8	67.0	25.8	10	2	15	11	2	2	1	17	-	-	11	31	3	11	1	1	-	-	4	1	-
51	Białystok	10.8	0.1	12.2	23.1	7.6	31	4	9	5	2	-	-	13	-	-	7	24	10	9	-	-	-	-	1	-	-
49	Bydgoszcz	22.2	44.2	13.6	90.0	22.4	16	3	16	11	5	3	1	19	-	-	15	22	6	7	-	-	-	-	9	1	-
50	Mława	13.2	2.1	18.0	33.3	12.7	30	4	9	6	3	1	-	14	-	-	6	26	3	11	-	1	-	-	3	-	-
52	Ostrołęka	18.0	0.1	14.5	32.6	13.0	10	4	9	6	3	1	-	11	-	-	5	23	7	9	-	-	-	-	3	-	-
54	Toruń	19.1	46.4	15.2	80.7	22.2	15	2	15	9	5	3	2	17	-	-	7	28	7	11	-	-	-	-	6	-	-
60	Gorzów Wlkp.	14.7	43.3	0.9	58.9	20.5	14	3	10	6	3	3	1	13	-	-	11	21	1	12	-	1	-	-	5	-	-
67	Płock-Radziwie	15.6	32.2	13.4	61.2	20.7	15	3	12	9	4	1	1	15	-	1	8	27	3	18	-	-	-	-	5	1	-
69	Poznań-Ławica	2.1	11.7	8.2	22.0	10.4	15	4	8	4	2	1	-	13	-	-	10	30	1	18	-	1	-	-	5	-	-
71	Słubice	9.7	19.0	2.0	30.7	8.2	3	-	13	5	2	-	-	10	-	-	17	30	1	15	-	-	-	-	10	-	-
77	Koło	2.3	36.2	15.8	54.3	23.5	15	3	10	7	3	2	1	14	-	-	9	30	4	15	-	1	-	-	7	-	-
78	Siedlce	31.2	0.0	6.8	38.0	15.9	9	6	7	4	3	2	-	13	-	-	5	26	6	14	-	-	-	-	10	-	-
79	Warszawa-Okęcie	9.0	5.4	12.6	27.0	9.9	30	5	8	5	2	-	-	15	-	-	7	25	7	15	-	-	-	-	4	-	-
84	Terespol	12.8	0.0	6.0	18.8	8.1	9	1	6	5	1	-	-	10	-	-	4	22	8	8	-	-	-	-	-	-	-
89	Zielona Góra	2.6	39.5	3.8	45.9	14.6	14	5	8	7	3	2	-	11	-	-	15	31	1	18	-	-	-	-	2	-	-
90	Leszno-Strzyżewice	3.1	61.9	16.7	81.7	28.2	15	2	10	7	6	3	2	14	-	-	13	21	6	21	-	-	-	-	7	1	-
93	Kalisz	0.7	13.5	9.2	23.4	10.8	15	3	7	5	1	1	-	11	-	-	9	31	5	17	1	-	-	-	11	-	-
94	Łódź-Lublinek	1.0	44.1	13.0	58.1	32.3	15	1	9	6	3	1	1	10	-	-	5	31	4	17	-	2	-	-	5	-	-
101	Włodawa	11.6	0.0	7.9	19.7	9.6	9	3	6	4	1	-	-	10	-	-	4	25	5	22	-	-	-	-	1	-	-
108	Sulejów	1.2	32.5	9.4	43.1	25.2	15	2	8	6	2	1	1	9	-	-	7	20	3	21	-	1	-	-	7	-	-
111	Lublin-Radawiec	9.9	7.7	6.6	24.2	7.7	15	5	7	5	2	-	-	12	-	-	10	27	5	15	-	-	-	-	-	-	-
112	Legnica	2.7	63.1	20.5	86.3	26.3	15	4	8	7	6	4	1	11	-	-	11	30	2	22	-	-	-	-	2	-	-
110	Wieluń	0.5	19.9	11.2	31.6	12.0	15	2	7	6	2	1	-	10	-	-	6	31	5	21	-	-	-	-	12	-	-
113	Zgorzelec	3.8	22.7	9.0	35.5	9.2	17	1	8	6	4	-	-	-	-	-	-	-	-	-	-	-	-	-	-	-	-
116	Wrocław-Strachowice	2.2	51.4	12.3	65.9	18.8	15	1	8	7	5	2	-	11	-	-	10	30	4	24	-	-	-	-	4	2	-
123	Jelenia Góra	2.8	39.7	23.9	66.4	16.9	30	6	8	7	5	3	-	13	-	-	17	30	3	22	-	-	-	-	9	-	-
127	Kielce-Suków	5.3	33.4	6.2	44.9	27.0	15	4	9	6	2	1	1	11	-	-	6	30	1	19	-	3	-	-	-	-	-
126	Częstochowa	1.0	25.0	4.2	30.2	19.3	15	-	7	5	1	1	-	9	-	-	8	29	10	12	-	1	-	-	1	-	-
132	Śnietka	11.6	71.0	9.1	91.7	29.1	15	-	19	8	5	5	1	10	2	-	23	-	-	1	8	2	-	1	-	-	6
135	Żywiec	3.0	7.8	4.9	15.7	6.8	15	2	8	3	1	-	-	11	-	-	7	27	9	16	1	-	-	-	2	-	-
134	Sandomierz	19.0	30.0	1.9	51.8	18.7	4	2	9	5	3	3	-	10	-	-	13	29	6	14	-	2	-	-	-	-	-
137	Opole	1.0	23.3	9.1	33.4	14.4	15	1	8	6	3	1	-	11	-	-	7	31	6	19	-	-	-	-	4	-	-
147	Kłodzko	3.2	55.8	7.7	66.7	30.8	15	1	9	7	3	2	1	9	-	-	12	22	1	15	-	-	-	-	5	-	-
161	Katowice	5.2	36.8	11.3	53.3	18.6	17	1	9	7	3	2	-	11	1	-	8	29	7	21	-	-	-	-	9	-	-
166	Rzeszów-Jasionka	1.5	28.0	3.6	33.1	20.2	15	6	8	4	2	1	1	11	-	-	9	29	5	13	-	2	-	-	1	-	-
167	Racibórz	10.6	27.0	8.2	45.8	19.2	5	-	13	5	5	1	-	9	-	-	12	26	7	19	-	-	-	-	3	-	-
169	Kraków-Balice	7.1	31.7	4.7	43.5	14.6	16	2	9	7	3	1	-	11	-	-	13	31	8	24	-	-	-	-	12	-	-
172	Tarnów	2.2	25.5	5.1	32.8	11.5	15	2	8	6	2	1	-	9	-	-	2	29	5	15	-	2	-	-	6	-	1
181	Aleksandrowice	14.8	15.7	9.5	40.0	13.5	5	2	9	7	4	1	-	9	-	-	10	25	9	23	-	-	-	-	3	-	-
182	Przemyśl	0.1	24.4	2.4	26.9	20.1	15	4	7	3	1	1	1	11	-	-	15	29	1	19	-	3	-	-	3	-	-
194	Nowy Sącz	7.9	16.9	1.4	26.2	7.1	15	1	9	8	1	-	-	10	-	-	7	27	4	17	-	-	-	-	3	-	-
200	Lesko	3.6	19.0	4.9	27.5	9.2	15	1	9	6	2	-	-	8	-	-	4	26	3	16	-	1	-	-	1	-	-
213	Zakopane	9.9	16.3	4.8	31.0	13.1	15	-	11	6	2	1	-	11	-	-	8	18	10	12	-	-	-	-	-	-	-
217	Kasprowy Wierch	10.1	46.1	27.3	83.5	25.9	15	-	10	9	5	3	2	10	3	-	19	1	1	2	3	1	-	1	-	-	2

Blank page retained for pagination

TABLICA IV

WYNIKI MIESIĘCZNE SPOSTRZEŻEŃ POSTERUNKÓW METEOROLOGICZNYCH I OPADOWYCH

МЕСЯЧНЫЕ РЕЗУЛЬТАТЫ НАБЛЮДЕНИЙ МЕТЕОРОЛОГИЧЕСКИХ И ОСАДКОМЕРНЫХ ПОСТОВ

MONTHLY RESULTS OF OBSERVATIONS AT METEOROLOGICAL AND RAINFALL POSTS

Nr	Posterunek	Temperatura powietrza T: Dies	$\overline{Max}$	$\overline{Min}$	Max abs.	Data	Min abs.	Data	Opad R_d: ΣR_d I dek.	ΣR_d II dek.	ΣR_d III dek.	$\Sigma R_{d,m}$	$R_{d,max}$	Data	Liczba dni: 0.0	≥0.1	≥1.0	≥5.0	≥10.0	≥20.0	Liczba dni: ●	✱	▲	≡	V	∾	K	⊠
1	Rozewie	6.1	8.3	4.2	16.0	8	-2.7	22	23.7	1.1	14.4	39.2	8.8	31	3	10	6	5	-	-	10	-	-	9	-	-	-	-
6	Gdynia	6.8	8.9	4.9	17.6	8	-1.6	22	16.3	0.9	13.2	30.4	11.5	3	4	10	5	2	2	-	10	-	-	12	-	-	-	-
7	Słupsk	6.6	9.6	3.9	16.8	8	-2.3	22	17.4	27.8	5.1	50.3	16.2	16	1	11	8	3	2	-	11	-	-	21	-	-	-	-
8	Darłowo	7.0	10.2	4.8	16.9	8	-1.4	22	32.8	49.4	2.6	84.8	24.6	15	-	14	9	6	3	1	14	1	-	2	-	-	-	-
10	Czarna Dąbrówka	5.8	8.9	3.1	15.9	8	-3.6	22	20.9	9.6	8.7	39.2	9.4	3	-	12	9	2	-	-	12	-	-	6	-	-	-	-
11	Świbno	6.0	9.2	3.4	16.5	8	-3.5	22	11.0	2.8	11.4	25.2	8.1	31	1	13	8	1	-	-	12	-	-	7	-	-	-	-
12	Tolkmicko	6.1	9.4	3.2	16.8	8	-3.0	22	5.3	-	12.2	21.5	8.8	31	-	7	4	1	-	-	7	-	-	5	-	-	-	-
13	Gołdap	4.0	8.0	0.6	15.9	9	-6.5	1	5.6	-	21.6	27.2	12.4	31	-	7	3	2	1	-	7	-	-	9	-	-	-	-
17	Kościerzyna	5.3	8.3	3.1	15.7	8	-4.0	22	23.3	10.1	5.8	39.2	11.5	3	1	14	11	2	1	-	14	-	-	11	-	-	-	-
18	Lidzbark Warmiński	5.0	8.6	2.2	15.5	8	-5.0	22	5.4	-	19.2	24.6	11.1	30	2	7	5	2	1	-	7	-	-	12	-	-	-	-
21	Giżycko	4.8	8.5	1.4	15.2	8	-5.1	18	9.0	-	18.0	27.0	9.0	30	3	4	4	3	-	-	4	-	-	2	-	-	-	-
22	Olecko	4.0	7.7	1.0	14.9	8	-5.0	21	13.2	0.1	19.5	32.8	13.2	31	2	9	4	3	1	-	9	-	-	7	-	1	-	-
23	Dziwnów	8.0	10.8	6.0	17.5	8	-1.6	26	30.4	15.4	5.5	51.3	9.4	10	4	14	10	5	-	-	13	-	-	12	-	-	1	-
24	Radostowo	5.5	9.0	2.6	16.7	9	-5.5	22	7.4	7.4	12.5	27.3	6.8	15	3	12	6	3	-	-	12	-	-	7	-	-	-	-
29	Połczyn-Zdrój	6.6	9.4	3.8	16.0	9	-3.0	22 26	24.0	14.1	2.9	41.0	10.4	15	1	11	9	3	1	-	11	-	-	16	-	-	1	-
30	Prabuty	6.0	8.9	3.5	16.1	8	-3.5	22	10.9	6.4	14.5	31.8	7.5	31	2	12	8	2	-	-	12	-	-	6	-	-	-	-
32	Śliwice	6.0	9.3	3.2	16.6	8	-5.5	22	18.1	25.6	11.4	55.1	13.9	15	-	13	12	4	2	-	13	-	-	2	-	-	-	-
34	Ostróda	5.3	8.7	2.7	15.8	8	-4.4	22	11.8	0.0	21.6	33.4	11.9	30	-	8	7	2	1	-	8	-	-	8	-	-	-	-
35	Trzebież	7.9	10.6	5.9	17.6	8	-1.4	26	35.0	43.8	3.4	82.2	20.5	15	-	13	9	6	2	1	13	-	-	7	-	-	-	-
36	Biebrza	4.3	9.0	0.8	18.7	13	-6.1	27	1.7	-	14.0	15.7	8.9	31	-	5	2	2	-	-	5	-	-	2	-	-	-	-
37	Różanystok	4.2	8.0	0.8	15.7	6	-5.0	27	7.0	0.0	7.6	14.6	4.2	30	2	6	5	-	-	-	6	-	-	10	-	-	-	-
38	Szczytno	4.7	8.8	1.7	19.6	13	-5.3	22	2.0	-	15.2	17.2	10.6	30	-	6	3	1	1	-	6	-	-	5	4	-	-	-
39	Szczuczyn	4.3	9.0	0.8	20.2	13	-7.1	21	2.4	0.2	12.4	15.0	7.8	31	-	7	3	1	-	-	7	-	-	10	-	-	-	-
40	Wierzchowo	6.3	9.3	4.2	16.7	8	-2.6	22	32.4	12.3	3.6	48.3	12.1	4	-	13	9	4	1	-	13	-	-	5	-	-	1	-
41	Grudziądz	6.6	9.8	3.9	17.6	8	-2.5	22	14.0	16.8	13.0	43.8	8.5	10	-	11	9	5	-	-	11	-	-	8	-	-	-	-
43	Zawodzie	4.9	9.3	1.6	20.7	13	-5.6	22	1.2	3.7	13.2	18.1	8.2	30	5	7	3	2	-	-	7	-	-	13	-	-	-	-
44	Lipki	7.6	10.7	5.6	16.1	8	-2.1	26	23.7	55.1	3.4	82.2	31.9	15	1	12	8	4	3	1	12	-	-	11	-	-	-	-
45	Grzegórzki	4.7	8.8	1.9	19.0	13	-7.0	22	3.4	-	12.7	16.1	12.7	31	-	5	2	1	1	-	5	-	-	10	-	-	-	-
46	Kołczewice	6.2	9.2	4.1	16.5	8	-2.9	22	19.4	43.5	11.3	74.2	20.4	16	-	15	9	5	3	1	13	1	-	9	-	-	-	-
48	Przelewice	7.5	10.5	4.7	18.7	8	-2.8	26	19.0	49.5	4.7	73.2	25.6	15	-	16	10	3	3	2	12	-	-	8	-	-	-	-
53	Rypin	6.2	9.9	3.8	20.4	13	-4.5	22	15.5	11.0	20.9	47.4	11.8	31	-	11	9	4	1	-	11	-	-	4	-	-	-	-
55	Przasnysz	5.6	9.7	2.6	20.3	13	-4.8	21	24.6	-	18.7	43.3	14.4	10	-	6	5	3	2	-	6	-	-	4	2	-	-	-
56	Trzcińsko-Zdrój	8.2	11.6	5.4	21.9	13	-1.3	26	11.3	27.0	0.6	38.9	12.3	15	-	10	5	3	1	-	10	-	-	13	-	-	-	-
57	Krzyż	7.2	11.1	4.0	18.9	8 14	-4.0	22	17.2	31.8	4.7	53.7	22.8	15	-	17	9	3	2	1	15	-	-	11	-	-	-	-
58	Szepietowo	5.0	9.1	2.0	19.7	13	-4.4	21	14.8	-	8.4	23.2	13.2	10	-	7	5	2	1	-	7	-	-	15	1	-	-	-
59	Bielsk Podlaski	5.6	9.3	2.4	19.0	13	-3.8	20	40.5	1.3	12.5	54.3	16.0	6	2	10	6	4	3	-	10	-	-	10	-	1	-	-
61	Pułtusk	6.1	9.5	2.3	20.7	13	-4.1	21 22	8.4	4.9	13.3	26.6	10.5	30	2	9	4	2	1	-	9	-	-	12	-	-	-	-
62	Białowieża	4.6	9.1	1.4	20.3	13	-5.2	24	32.6	0.5	9.6	42.7	10.6	10	2	10	6	3	1	-	10	-	-	9	1	1	-	-
63	Poświętne	6.4	10.1	3.7	21.8	13	-3.6	22	15.1	7.7	17.7	43.5	14.0	9	2	10	6	4	2	-	10	-	-	8	-	-	-	-
64	Szamotuły-Baborówka	7.5	11.3	4.8	19.7	10	-2.5	26	4.2	16.7	6.3	27.2	14.4	15	-	9	6	1	1	-	5	-	-	4	-	-	-	-
65	Przebędowo	7.4	11.3	4.6	20.2	10	-3.0	27	3.8	14.7	6.3	24.8	11.2	15	3	8	7	1	1	-	8	1	-	16	-	-	-	-
66	Gorzyń	7.8	11.5	5.2	21.6	10	-1.5	26	5.7	42.3	3.5	51.5	24.7	15	-	10	8	2	2	1	10	-	-	13	-	-	-	-
68	Sulęcin	7.9	11.9	4.7	22.0	10	-2.5	26	6.8	45.6	3.9	56.3	17.2	14	-	9	8	4	2	-	9	-	-	13	-	-	-	-
70	Legionowo	6.6	10.3	3.8	22.4	13	-3.6	21	12.0	3.4	15.6	31.0	13.6	30	1	8	5	2	1	-	8	-	-	6	-	-	-	-
72	Paproć	8.0	12.3	4.7	22.4	10	-4.5	26	4.0	56.4	4.0	64.4	39.0	15	-	8	8	3	2	1	8	-	-	25	2	-	-	-
73	Ostrowy	6.8	10.5	4.2	21.9	13	-3.6	22	2.1	35.4	11.2	48.7	23.0	15	-	9	6	3	1	1	9	-	-	3	-	-	-	-
74	Warszawa-Bielany	7.1	10.6	4.3	22.4	13	-2.6	21	7.6	5.4	15.5	28.5	11.8	30	3	9	5	3	1	-	9	-	-	2	-	-	-	-
75	Warszawa, Obser. Astr.	6.8	10.3	4.0	21.6	13	-3.2	21	10.7	5.7	14.3	30.7	11.3	30	2	10	5	2	1	-	10	-	-	8	-	-	-	-
76	Sinołęka	6.2	9.9	3.3	21.3	13	-3.5	17 21	26.4	1.0	7.3	34.7	22.0	9	-	10	5	2	1	1	10	-	-	8	3	-	-	-
80	Erwinów	7.2	11.1	4.1	24.1	13	-2.9	21 22	9.4	8.4	16.3	34.1	13.1	30	2	10	5	3	1	-	10	-	-	4	-	-	-	-
81	Wielichowo	8.1	12.6	4.6	22.2	13	-3.6	26	2.2	57.6	4.9	64.7	27.2	15	1	11	8	2	2	2	9	-	-	11	-	-	1	-
82	Świder	6.9	10.9	3.8	23.7	13	-3.1	27	7.6	5.2	12.2	25.0	10.3	30	4	9	6	2	1	-	9	-	-	4	-	-	-	-
83	Topola Błonie	7.2	11.2	4.3	22.4	13	-4.0	22	1.3	43.9	12.5	57.7	29.2	15	1	10	5	3	2	1	9	-	-	11	-	-	-	-
85	Biała Podlaska	6.0	9.9	3.0	22.1	13	-4.1	17	15.3	-	9.8	29.1	12.4	10	-	7	4	3	1	-	7	-	-	4	-	-	-	-
86	Trzebiechów	8.3	13.0	5.1	23.2	13	-1.5	26	1.4	52.0	3.3	56.7	23.5	14	1	9	7	4	2	1	9	-	-	14	-	-	-	-
87	Skierniewice	7.1	10.8	4.2	23.4	13	-4.0	22	1.5	29.6	12.3	43.4	20.1	15	3	9	6	3	1	1	9	-	-	4	-	-	-	-
88	Witaszyce	8.1	12.5	4.8	20.8	13	-4.1	22	0.0	14.0	9.6	23.6	12.0	15	2	4	4	2	1	-	4	-	-	8	-	-	-	-
91	Radzyń Podlaski	6.4	10.6	3.0	23.0	13	-4.7	21	9.7	1.6	7.7	19.0	5.9	4	-	12	5	1	-	-	12	-	-	6	-	-	-	-
92	Puczniew	7.8	12.4	4.2	22.9	13	-3.8	22	0.2	39.2	11.0	50.5	25.6	15	-	8	7	3	1	1	8	-	-	[illegible]	-	-	-	-
95	Smolice	8.4	13.7	4.6	22.4	13	-4.2	22	2.2	19.8	14.5	36.5	14.3	15	-	9	6	3	1	-	5	-	-	14	-	-	-	-

Nr	POSTERUNEK	TEMPERATURA POWIETRZA T: Dies	$\overline{Max}$	$\overline{Min}$	Max obs.	Data	Min obs.	Data	OPAD R_d: ΣR_d I dek.	ΣR_d II dek.	ΣR_d III dek.	$\Sigma R_{d.m}$	$R_{d.max}$	Data	LICZBA DNI: 0.0	≥ 0.1	≥ 1.0	≥ 5.0	≥ 10.0	≥ 20.0	LICZBA DNI: ●	✱	▲	≡	V	∾	⌐	⊠
96	Żary	8.2	13.4	4.9	22.7	13	-2.9	26	3.7	23.3	4.5	31.5	8.2	17	1	16	7	2	–	–	9	–	–	15	1	–	–	–
97	Nowe Miasto	7.1	11.1	4.0	24.0	13	-3.5	21	1.9	24.4	12.5	38.9	14.8	15	2	8	6	2	1	–	8	–	–	16	–	–	–	–
98	Sobieszyn	6.9	10.7	3.9	22.7	13	-3.8	21	7.6	3.7	6.2	17.5	6.2	4	6	7	5	1	–	–	7	–	–	12	–	–	–	–
99	Szprotawa	8.5	13.4	4.9	24.3	9	-3.9	28	2.3	33.4	5.5	41.2	12.2	15	–	9	8	3	2	–	9	–	–	16	–	–	–	–
100	Sieradz	8.0	12.7	4.4	23.2	13	-4.1	22	0.4	33.3	10.8	44.5	24.0	15	2	7	6	2	1	1	7	–	–	5	–	–	–	–
102	Wińsko	9.2	13.8	5.3	21.9	13	-0.7	21	1.6	57.0	17.3	76.9	22.5	15	2	8	7	6	3	1	8	–	–	4	–	–	–	–
103	Grabownica	8.3	14.0	3.5	22.9	13	-5.9	22	2.1	15.5	10.4	28.0	9.4	15	1	7	7	2	–	–	7	–	–	6	–	–	–	–
104	Nowa Wieś	6.6	11.2	3.1	23.7	13	-5.1	21	4.9	2.9	9.7	17.5	6.2	30	–	6	5	1	–	–	6	–	–	–	–	–	–	–
105	Radom	7.2	11.6	4.3	23.1	13	-3.5	21	9.6	25.3	9.6	44.5	15.2	15	–	9	7	4	1	–	9	–	–	8	–	–	–	–
106	Puławy	7.7	11.6	4.4	23.0	13	-3.5	21	8.5	12.5	5.7	26.7	12.0	15	5	8	4	2	1	–	8	–	–	7	–	–	–	–
107	Opoczno	7.6	12.1	4.4	23.7	13	-3.2	26	6.0	36.4	9.3	51.7	24.3	15	2	12	9	3	1	1	12	–	–	9	–	–	–	–
109	Bolesławiec	8.7	13.7	5.2	23.1	13	-3.1	28	1.8	31.5	13.0	46.3	11.2	14	1	8	7	4	2	–	8	–	–	7	–	–	–	–
114	Opole Lubelskie	7.8	12.0	4.4	23.0	13	-3.4	21	18.3	14.3	4.1	36.7	13.8	15	3	8	5	3	1	–	8	–	–	3	–	–	–	–
115	Chełm	6.3	10.9	3.2	23.8	13	-5.7	21	7.7	3.6	4.0	15.3	4.5	4	3	9	6	–	–	–	8	–	–	6	–	–	–	–
117	Namysłów	9.0	14.3	5.2	23.1	13	-2.5	22	0.6	15.2	12.3	28.1	7.6	31	–	7	5	2	–	–	7	–	–	8	–	–	–	–
118	Laskowice Oławskie	9.0	14.6	4.8	23.5	13	-2.2	21	0.4	24.3	11.1	35.8	14.5	15	3	7	6	2	1	–	7	–	–	9	–	–	–	–
119	Krasnystaw	6.9	11.7	3.6	23.4	13	-3.8	21	12.1	5.5	3.3	20.9	9.0	5	1	7	5	2	–	–	7	–	–	1	–	–	–	–
120	Silniczka	7.5	12.9	3.0	24.1	13	-4.1	26	8.5	28.7	6.7	43.9	20.5	15	1	8	8	2	1	1	8	–	–	9	–	–	–	–
121	Bogatynia	10.4	14.4	7.3	23.5	13	2.5	30	5.8	15.8	18.2	39.8	15.7	30	1	7	6	3	1	–	7	–	–	2	–	–	–	–
122	Świeradów-Zdrój	9.5	13.2	6.2	21.8	11	1.5	17	4.7	19.8	23.7	48.2	13.8	30	5	11	8	4	1	–	11	1	–	3	–	–	–	–
124	Stare Oleśno	8.6	13.8	4.9	22.2	13	-4.9	22	0.5	11.9	7.5	19.9	7.6	15	–	7	5	1	–	–	7	–	–	9	–	–	–	–
125	Szklarska Poręba	8.2	12.7	4.1	21.9	13	-0.7	25	3.8	30.5	13.2	47.5	10.6	31	–	8	7	4	2	–	8	–	–	5	–	–	–	–
128	Szczawno-Zdrój	9.5	13.3	5.8	22.9	11	-0.5	29	3.6	54.0	10.3	68.7	21.1	14	1	8	7	5	2	1	8	–	–	2	–	–	–	–
129	Karpacz	8.7	12.4	5.9	19.5	9	-0.4	17	7.4	59.2	17.7	84.9	21.9	17	1	8	7	5	5	1	8	–	–	6	–	–	–	–
130	Dobrogoszcz	9.2	14.7	5.5	23.4	13	-0.7	25	1.1	58.6	9.2	68.9	27.9	15	–	8	7	5	3	1	6	–	–	3	–	–	1	–
131	Werbkowice	6.7	11.4	3.6	22.4	13	-4.4	21	4.0	5.8	2.0	11.8	5.8	17	–	5	4	1	–	–	6	–	–	6	–	–	–	–
133	Zdanów	7.4	11.7	4.3	21.6	13	-3.7	21	11.7	32.2	5.2	49.1	19.0	15	1	8	5	3	3	–	8	–	–	15	–	–	–	–
136	Grodków	9.1	15.0	5.0	23.5	13	-2.0	28	0.2	24.5	8.3	33.1	10.0	15	–	8	6	3	1	–	8	–	–	5	–	–	1	–
138	Ostroszowice	9.6	13.9	6.6	21.5	13	0.2	17	1.4	53.8	6.8	62.0	23.1	15	1	11	7	4	2	1	11	–	–	5	–	–	–	–
139	Szczekociny	7.5	13.0	3.7	23.8	13	-2.6	28	2.2	22.7	4.4	29.3	15.0	15	–	8	8	1	1	–	8	–	–	11	–	1	–	–
140	Skroniów	7.6	12.6	3.9	23.5	13	-2.0	21	4.4	18.9	13.9	37.4	12.9	15	1	8	6	2	2	–	8	–	–	14	–	1	–	–
141	Staszów - Podmaleniec	7.4	12.1	3.9	22.4	13	-3.4	21	10.2	26.0	3.1	39.3	13.1	16	1	9	4	3	2	–	9	–	–	17	–	–	–	–
142	Biłgoraj	7.2	11.8	3.5	22.8	13	-4.8	21	3.0	13.0	7.3	23.3	11.5	15	–	5	5	2	1	–	5	–	–	4	–	–	–	–
143	Chmielów	7.8	12.5	4.2	23.3	13	-3.8	21	7.2	16.1	4.2	27.5	9.3	15	–	7	6	2	–	–	7	–	–	10	–	–	–	–
144	Korfantów	9.6	14.7	5.9	23.6	9 12	-1.0	27	2.1	21.6	14.3	38.0	8.5	14	–	8	6	4	–	–	8	–	–	2	–	–	–	–
145	Otmuchów	9.5	15.1	5.3	23.3	13	-1.9	28	2.4	54.0	5.8	62.2	20.2	14	–	9	6	4	2	1	5	–	–	9	–	–	1	–
146	Tomaszów Lubelski	6.5	11.2	2.5	23.1	13	-7.4	27	0.7	6.5	10.9	18.1	9.0	21	–	4	3	2	–	–	4	–	–	10	–	–	–	–
148	Świerklaniec	8.3	14.4	3.9	22.7	13	-3.5	29	1.7	22.3	6.5	30.5	10.1	17	2	7	6	2	1	–	7	–	–	3	–	–	–	–
149	Duszniki-Zdrój	8.1	12.5	4.3	21.0	11	-3.0	28	5.0	47.2	11.9	64.1	19.7	16	1	9	7	5	2	–	9	–	–	10	–	–	–	–
150	Ząbkowice	9.0	14.6	5.0	24.1	13	-3.9	21	2.8	27.4	5.7	35.9	13.2	15	1	7	7	2	1	–	7	–	–	3	–	2	–	–
151	Miechów	7.4	12.8	3.6	23.6	12	-3.5	26	5.8	36.2	3.4	45.4	22.0	15	–	10	8	3	1	1	8	–	–	11	–	1	–	–
152	Tarnogród	7.4	12.2	4.0	24.0	13	-4.8	21	2.0	11.6	5.7	20.3	9.9	15	–	6	5	1	–	–	6	–	–	3	–	–	–	–
153	Lądek-Zdrój	9.3	13.5	5.5	21.7	9	-1.7	22	7.1	32.2	10.2	49.5	18.7	15	1	9	6	4	1	–	9	–	–	7	–	–	–	–
154	Chorzelów	8.1	13.0	4.4	23.0	13	-3.1	27	6.0	34.8	3.1	43.9	18.9	15	–	8	6	3	2	–	9	–	–	3	–	–	–	–
155	Prudnik	9.8	14.9	6.3	23.5	9	-0.6	29	1.9	26.9	3.4	32.2	15.5	15	–	7	5	3	2	–	7	–	–	4	–	–	–	–
156	Sielec	7.3	13.1	3.4	24.3	13	-5.0	26	4.3	25.1	3.1	32.5	14.9	15	1	9	8	2	1	–	8	–	–	17	–	2	–	–
157	Olewin	7.8	13.3	3.2	23.2	13	-3.8	21	2.9	27.8	10.3	41.0	12.5	15	1	10	7	3	1	–	10	–	–	10	–	–	–	–
158	Borusowa	8.0	13.5	3.9	25.1	12	-2.2	21	13.2	34.4	3.4	51.0	21.3	15	1	8	7	3	2	1	8	–	–	3	–	–	–	–
159	Zakrzów	9.2	14.9	5.2	23.8	13	-2.3	28	1.6	21.0	6.0	28.6	7.2	17	–	8	6	3	–	–	8	–	–	13	–	–	–	–
160	Leżajsk	7.6	12.0	4.4	24.4	13	-4.2	21	2.2	18.7	2.0	22.9	15.0	15	–	7	4	1	1	–	7	–	–	12	–	–	–	–
162	Kolbuszowa	8.0	12.5	4.7	22.8	13	-3.0	21	2.2	25.1	8.0	35.3	18.3	15	–	9	4	3	1	–	9	–	–	2	–	–	–	–
163	Głubczyce	9.6	14.0	6.7	22.2	13	-0.2	21	10.8	22.6	6.7	40.1	10.9	[illegible]	–	8	6	3	1	–	9	–	–	8	–	–	–	–
164	Lubaczów	7.2	12.2	3.8	24.1	13	-4.4	24	3.0	9.7	6.5	19.8	8.7	15	2	6	3	2	–	–	6	–	–	2	–	–	–	–
165	Rybnik	9.7	15.0	5.8	24.3	13	-2.0	29	9.5	23.7	7.6	40.9	9.5	[illegible]	3	6	6	5	–	–	6	–	–	10	–	–	–	–
168	Bieruń Stary	9.0	14.3	5.1	24.7	13	-2.1	27	8.0	26.9	8.3	43.2	13.3	17	3	9	7	5	1	–	9	–	–	10	–	–	–	–
170	Kraków, Obser. Astr.	8.7	14.8	4.8	26.4	12 12	-3.5	21	8.1	31.4	2.1	41.6	15.4	15	2	9	7	2	1	–	9	–	–	15	1	–	–	–
171	Dębica	9.4	13.9	6.0	22.6	13	-3.0	21	0.0	19.8	7.6	27.4	12.4	15	2	6	6	2	1	–	6	1	–	1	–	–	–	–
173	Ożańsk	7.5	11.7	4.4	23.2	13	-3.1	21	1.3	18.6	0.0	19.9	15.0	15	5	4	2	1	1	–	4	–	–	7	–	4	–	–
174	Pszczyna	9.0	14.2	5.2	23.8	13	-2.9	28	6.6	38.8	12.2	57.6	16.5	17	1	9	7	5	3	–	9	–	–	10	–	–	–	–
175	Bochnia	8.2	14.7	3.9	25.8	12	-5.1	21	5.3	21.4	0.0	26.7	8.5	15	3	6	5	1	–	–	6	–	–	8	–	–	–	–

Nr	POSTERUNEK	TEMPERATURA POWIETRZA T							OPAD R_d						LICZBA DNI						LICZBA DNI							
		Dies	$\overline{Max}$	$\overline{Min}$	Max abs.	Data	Min abs.	Data	ΣR_d I dek.	ΣR_d II dek.	ΣR_d III dek.	$\Sigma R_{d,m}$	$R_{d,max}$	Data	0,0	0,1	> 1,0	> 5,0	> 10,0	> 20,0	●	≠	▲	≡	V	∞	⌇	⌇
176	Jastrzębie-Zdrój	9.6	15.1	5.3	25.0	13	− 2.0	28	5.4	21.0	11.4	37.8	11.0	31	−	9	6	4	1	−	4	−	−	26	−	−	−	−
177	Wadowice	8.7	14.7	5.0	25.1	12	− 2.1	25 26	14.9	19.8	2.3	37.0	13.6	5	1	8	7	2	2	−	8	−	−	5	−	−	−	−
178	Zarnowa	9.4	13.6	6.1	22.2	13	− 2.6	21	2.7	21.1	4.7	28.5	11.4	15	2	7	4	2	1	−	7	−	−	2	−	−	−	−
179	Dynów	8.1	13.0	4.4	23.1	13	− 3.1	25	0.8	24.8	8.3	33.9	16.8	15	1	4	3	3	1	−	4	−	−	16	−	−	−	−
180	Wieliczka	8.5	14.1	4.8	25.2	13	− 4.5	21	7.1	31.3	1.8	40.7	12.9	15	1	9	7	3	1	−	9	−	−	17	−	−	−	−
183	Olesznica	9.1	14.2	5.3	24.9	13	− 4.9	20	1.9	26.2	5.0	33.1	15.3	15	2	9	5	2	1	−	9	−	−	6	−	−	−	−
184	Olesnyn	10.4	15.4	7.2	23.8	9	− 1.5	28	5.9	17.0	6.0	28.9	7.5	16	1	10	6	3	−	−	10	−	−	9	−	−	−	−
185	Wieków Podhalański	8.9	15.6	4.5	23.8	11	− 3.7	25	10.2	15.6	1.7	27.5	10.1	15	1	8	6	2	1	−	8	−	−	2	−	−	−	−
186	Biecz	9.0	14.1	5.2	22.9	14	− 3.8	21	4.9	18.3	4.5	23.2	8.4	15	1	9	6	2	−	−	9	−	−	6	−	−	−	−
187	Żywiec-Sporysz	9.4	16.8	5.1	25.3	11	− 3.2	28	19.7	18.6	3.1	41.4	15.3	5	1	9	9	2	1	−	9	−	−	7	−	−	−	−
188	Limanowa	8.7	14.9	4.8	24.6	12	− 4.1	21	6.7	14.0	−	20.7	10.5	15	−	7	4	2	1	−	7	−	−	4	−	−	−	−
189	Krosno	9.0	13.3	5.7	22.5	14	− 3.7	28	1.9	27.5	0.4	29.8	16.5	15	−	8	5	2	1	−	8	−	−	1	−	−	−	−
190	Bircza	8.0	12.9	4.6	23.2	13	− 4.1	24 25 26	1.0	18.3	7.8	27.1	15.0	15	1	7	3	3	1	−	8	−	−	1	1	−	−	−
191	Wisła	9.6	15.3	5.5	23.4	11	− 2.8	28	10.5	20.9	13.1	44.5	10.4	31	1	8	7	4	1	−	9	−	−	15	−	−	−	−
192	Zawoja	9.0	14.4	5.6	21.8	9	− 2.0	28	10.7	16.9	5.5	33.1	12.4	15	1	9	7	2	1	−	9	−	−	7	−	−	−	−
193	Rabka	8.4	15.3	3.8	22.9	12	− 3.5	21	17.7	12.5	0.2	30.4	13.2	5	−	8	6	2	1	−	8	−	−	7	−	−	−	−
195	Ptaszkowa	9.0	13.6	5.1	23.1	11	− 5.0	21	8.9	17.9	1.2	28.0	12.5	15	−	7	6	2	1	−	7	−	−	6	−	−	−	−
196	Kamienica	8.2	15.1	3.9	24.6	12	− 6.2	21	4.7	18.8	3.6	24.1	14.5	15	2	8	5	1	1	−	8	−	−	8	−	−	−	−
197	Sanok	9.0	15.9	5.6	22.7	13	− 2.5	29	2.2	24.6	3.1	29.9	14.5	17	−	6	5	2	2	−	6	−	−	1	−	−	−	−
198	Iwonicz-Zdrój	9.1	12.7	6.3	21.4	14	− 3.5	21	2.9	27.5	4.7	35.1	14.9	15	−	9	6	2	1	−	9	−	−	8	−	−	−	−
199	Stańcowa	8.1	13.8	4.0	20.5	9 11	− 4.0	21 24	1.6	17.7	4.6	23.9	13.2	15	−	8	4	1	1	−	8	−	−	9	−	−	−	−
201	Czarny Dunajec	7.6	13.6	3.3	22.0	13	− 4.9	28	4.7	10.9	1.4	17.0	10.2	15	1	8	4	1	1	−	8	−	−	10	−	−	−	−
202	Brzegi Dolne	7.1	13.7	2.7	22.7	13	− 7.6	24	3.4	27.1	4.7	35.2	21.7	15	−	10	6	1	1	1	9	−	−	9	−	−	−	−
203	Szczawnica	8.4	14.5	3.7	22.1	12	− 5.7	21	9.9	19.0	0.1	29.0	11.0	15	2	8	5	2	1	−	8	−	−	5	−	−	−	−
204	Wysowa	8.1	12.1	5.4	21.8	14	− 6.7	21	4.7	26.0	1.8	32.5	20.6	15	−	13	4	1	1	1	13	−	−	7	−	−	−	−
205	Barwinek	8.4	12.5	5.0	23.0	14	− 7.1	21	4.8	48.9	5.6	59.3	42.5	15	1	12	7	1	1	1	13	−	−	7	−	−	−	−
206	Krynica	8.3	13.9	4.8	22.7	14	− 5.5	21	3.8	16.7	1.1	21.6	12.1	15	2	7	5	1	1	−	7	−	−	15	−	−	−	−
207	Bukowina	8.5	12.8	5.1	20.6	12	− 1.5	24	5.6	8.7	0.4	14.7	8.9	15	2	7	2	1	−	−	7	−	−	4	−	−	−	−
208	Muszyna	8.8	14.6	5.2	23.3	14	− 5.1	21	2.3	14.8	0.4	17.5	10.3	15	3	8	4	1	1	−	9	−	−	8	−	−	−	−
209	Witów	7.5	13.5	3.3	22.5	9	− 4.3	24	9.8	14.4	2.7	26.9	11.3	15	−	9	7	1	1	−	9	−	−	7	−	−	−	−
210	Konańcza	8.7	13.3	4.6	22.2	14	− 7.1	21	3.6	24.1	11.4	39.1	14.4	15	−	8	6	4	1	−	8	−	−	2	−	−	−	−
211	Baligród	8.8	14.3	4.4	23.5	14	− 7.0	21	5.0	16.6	10.9	32.5	8.6	15	−	9	7	3	−	−	9	−	−	2	−	−	−	−
212	Guszakówka	9.2	13.2	6.2	20.2	12	− 1.1	22	7.3	16.3	3.5	27.1	13.1	15	−	11	6	1	1	−	11	−	−	6	−	−	−	−
214	Łysa Polana	7.0	13.6	2.9	20.3	13	− 4.6	23	9.0	20.7	8.0	37.7	15.7	15	1	8	7	3	1	−	8	−	−	4	−	−	−	−
215	Szolnik	8.5	13.6	4.9	22.1	14	− 8.1	21	3.4	19.5	11.4	34.3	10.5	15	1	8	8	2	1	−	8	−	−	4	−	−	−	−
216	Hala Gąsienicowa	7.3	10.9	4.0	17.3	11	− 4.7	22	11.4	36.1	36.0	83.5	22.1	15	2	9	8	6	3	2	5	2	−	7	−	−	−	−

TABLICA V

WYNIKI MIESIĘCZNE POMIARÓW TEMPERATURY MINIMALNEJ PRZY POWIERZCHNI GRUNTU ORAZ TEMPERATURY GRUNTU

МЕСЯЧНЫЕ РЕЗУЛЬТАТЫ ИЗМЕРЕНИЙ МИНИМАЛЬНОЙ ТЕМПЕРАТУРЫ У ПОВЕРХНОСТИ ПОЧВЫ И ТЕМПЕРАТУРЫ ПОЧВЫ

MONTHLY RESULTS OF GROUND SURFACE MINIMUM AIR TEMPERATURE AND SOIL TEMPERATURE MEASUREMENTS

Nr	STACJA – POSTERUNEK	TEMPERATURA MINIMALNA PRZY POWIERZCHNI GRUNTU T_g			TEMPERATURA GRUNTU NA GŁĘBOKOŚCIACH														
					5 cm						10 cm			20 cm			50 cm		
		Min	Min abs.	Data	7	13	21	Dies	Max	Min	Dies	Max	Min	Dies	Max	Min	Dies	Max	Min
4	Ustka	3.5	- 3.4	22	5.5	9.2	7.2	7.4	14.5	0.4	7.6	13.4	1.3	7.3	12.7	3.0	8.9	12.6	5.6
5	Lębork	2.2	- 5.9	22	5.7	8.2	7.6	7.1	14.1	1.3	7.3	12.9	2.4	8.0	12.2	4.3	9.7	11.9	7.4
14	Koszalin	3.5	- 3.4	26	6.0	8.8	7.5	7.4	14.4	0.3	7.6	13.4	1.5	7.9	12.8	3.1	9.2	12.2	6.1
19	Suwałki	- 2.1	-10.2	2	2.7	6.1	4.3	4.4	14.9	- 2.1	4.7	12.5	- 0.6	5.4	11.8	1.0	7.4	11.5	3.9
20	Kętrzyn	0.9	- 8.7	2	4.1	7.5	5.8	5.8	14.2	- 0.5	6.0	13.3	0.3	6.4	12.1	1.8	8.3	11.6	5.1
24	Radostowo	1.5	- 8.2	21 22	5.3	7.5	6.5	6.4	14.1	- 0.1	6.7	12.9	1.4	7.2	12.0	3.1	8.9	11.7	5.8
25	Świnoujście	5.2	- 2.4	26	7.4	9.5	8.9	8.7	15.1	2.2	9.0	14.6	3.5	9.2	14.0	5.0	9.9	13.0	6.6
27	Resko	3.7	- 4.1	26	6.0	9.0	8.5	8.1	14.6	1.7	8.3	13.9	2.7	8.7	12.3	4.5	10.0	12.9	6.9
28	Olsztyn-Dajtki	0.9	-13.1	22	4.2	8.7	5.8	6.2	15.6	- 1.7	6.4	14.1	- 0.2	6.6	12.8	1.5	7.8	11.9	2.3
30	Prabuty	1.7	- 6.1	22	4.6	7.5	6.1	6.1	15.3	- 0.4	6.1	13.3	0.2	6.3	12.1	1.6	7.6	11.9	3.6
31	Szczecinek	2.2	- 6.1	26	5.1	7.9	6.0	6.6	14.1	- 0.2	6.8	13.2	0.9	7.1	12.3	2.2	8.5	11.7	5.4
32	Śliwice	1.6	- 8.8	22	4.8	8.1	6.9	6.4	14.7	- 0.9	6.5	13.6	0.5	6.9	12.7	1.9	8.2	12.1	4.8
35	Biebrza	- 1.8	-11.0	22	5.1	8.6	5.9	5.5	17.2	1.2	5.9	13.9	1.9	7.7	11.3	4.3	9.7	11.0	6.9
42	Szczecin-Dąbie	4.8	- 1.8	27	7.7	10.2	9.0	9.0	16.1	2.3	8.9	14.7	3.1	9.4	14.6	5.0	10.3	13.9	7.6
47	Piła	3.5	- 6.0	22	6.1	9.2	7.9	7.7	15.2	0.2	7.8	14.3	1.3	8.3	13.4	3.2	9.3	12.5	5.9
49	Bydgoszcz	3.3	- 8.7	22	5.7	8.5	7.0	7.1	14.8	- 0.6	7.2	14.3	- 0.7	7.6	13.1	2.2	8.5	12.4	5.0
50	Mława	1.8	- 6.5	22	5.0	7.8	6.2	6.4	16.4	0.2	6.5	14.1	0.6	6.9	12.4	2.0	8.1	12.0	4.5
51	Białystok	- 0.3	- 8.1	27	4.1	6.7	5.5	5.4	17.5	- 0.1	5.7	15.2	0.1	6.2	13.7	0.1	7.3	11.7	4.0
52	Ostrołęka	1.0	- 7.3	21	4.7	7.4	6.0	6.0	14.4	0.9	6.1	13.1	0.8	6.4	12.4	1.4	7.8	11.6	4.2
57	Krzyż	3.1	- 6.4	22	6.4	9.6	8.0	8.0	16.2	0.7	8.2	14.5	2.1	8.5	13.7	3.5	9.4	12.6	5.1
60	Gorzów Wlkp.	4.3	- 3.2	26	6.9	9.8	8.6	8.4	17.7	1.4	8.6	15.6	2.6	9.0	14.7	4.5	10.2	13.4	6.8
62	Białowieża	- 0.4	- 7.7	24	4.3	6.7	5.7	5.6	17.2	- 0.4	5.8	14.7	0.4	6.2	12.7	1.9	7.4	11.5	3.9
63	Poświętne	2.3	- 6.3	22	5.3	9.0	6.4	6.9	18.9	- 0.6	7.2	16.6	0.6	7.4	14.6	1.8	8.2	12.6	4.0
65	Przebędowo	3.4	- 5.7	22	6.0	10.3	7.7	6.8	17.1	- 0.2	8.3	15.5	1.4	8.5	13.5	3.2	9.4	12.6	5.8
67	Płock-Radziwie	3.0	- 7.7	22	5.7	9.3	7.4	7.5	17.8	- 0.1	7.7	17.3	0.7	8.1	14.5	2.6	9.1	12.6	5.2
71	Szubice	3.3	- 4.6	26	7.8	11.5	9.7	9.7	19.4	2.0	9.7	16.9	2.7	10.1	15.5	4.4	10.9	14.0	6.9
72	Paproć	2.6	- 6.7	26	7.4	9.9	8.8	8.7	16.1	2.0	9.0	14.9	3.0	9.2	14.1	4.4	10.5	13.0	7.2
74	Warszawa-Bielany	2.9	- 5.7	22	6.1	9.1	7.6	7.6	18.3	- 0.2	7.9	16.3	1.6	7.9	15.3	2.5	9.6	13.6	5.8
77	Koło	3.4	- 6.1	22	6.1	9.5	8.0	7.9	17.9	0.1	8.0	16.3	1.1	8.2	14.8	2.4	9.6	13.2	5.4
78	Siedlce	2.2	- 5.6	27	5.7	8.6	7.1	7.1	17.2	0.5	7.2	15.3	1.4	7.5	14.5	2.6	8.4	12.2	5.0
80	Erwinów	2.4	- 6.3	22	6.1	9.3	7.5	7.6	18.3	0.3	7.9	16.5	1.5	8.2	15.0	3.2	9.4	13.2	6.1
89	Zielona Góra	4.8	- 1.4	27	6.9	11.4	8.8	9.0	19.0	1.4	9.1	17.1	2.2	9.1	15.5	3.6	10.2	14.0	6.1
90	Leszno-Strzyżewice	3.0	- 3.8	26	6.9	11.6	9.3	9.3	19.1	1.3	9.4	16.5	2.5	9.8	15.6	5.0	10.6	15.3	7.3
93	Kalisz	3.4	- 6.8	22	6.7	10.5	8.9	8.7	16.8	0.0	8.7	15.2	1.6	8.0	14.8	3.3	10.0	13.6	6.8
95	Skolice	3.8	- 4.4	22	6.8	11.2	8.9	9.0	18.0	0.6	9.1	16.7	1.6	9.5	15.0	3.9	10.2	13.3	6.4
101	Włodawa	2.0	- 5.1	21	5.7	9.1	7.3	7.4	18.6	0.7	7.5	17.3	1.8	7.9	15.2	3.3	8.7	12.6	5.2
105	Radom	3.5	- 4.6	21 27	6.0	10.1	7.7	7.9	19.0	- 0.2	8.1	16.3	1.1	8.3	14.8	2.5	9.3	13.3	5.5
106	Puławy	3.0	- 5.2	21	6.1	9.6	7.7	7.8	18.9	0.2	8.1	16.8	1.4	8.4	15.3	2.9	9.5	12.7	5.2
108	Sulejów	3.4	- 5.3	21	6.3	10.7	8.2	8.4	18.9	0.4	8.4	16.4	1.6	8.6	15.2	2.8	9.4	13.3	5.2
110	Wieluń	3.6	- 6.8	22	6.8	10.4	8.8	8.7	17.2	1.0	8.8	15.7	1.7	8.9	14.4	2.9	9.8	13.2	5.8
112	Legnica	4.7	- 2.6	26	7.3	11.5	9.6	9.5	17.8	1.4	9.5	15.7	2.9	9.8	15.2	4.8	10.8	13.7	7.3
113	Zgorzelec	2.9	- 5.4	26	7.4	11.6	9.9	9.6	17.5	1.8	9.8	15.3	3.3	9.9	14.5	5.1	10.7	13.8	7.2
118	Laskowice Oławskie	3.2	- 4.3	26	6.7	13.0	9.8	9.7	20.0	0.7	9.7	18.2	2.0	9.6	15.3	3.9	10.3	13.4	6.5
123	Jelenia Góra	2.1	- 6.6	23	7.6	10.4	10.1	9.4	15.1	2.7	9.4	14.5	4.1	9.7	13.7	5.5	10.7	12.7	7.9
126	Częstochowa	3.7	- 4.3	21	6.8	11.5	8.9	9.1	20.4	0.3	9.1	17.2	1.9	9.2	15.7	3.5	10.4	14.0	6.0
127	Kielce-Suków	2.3	- 5.5	21	5.5	10.7	7.3	7.8	19.6	- 0.8	8.0	17.5	0.6	8.3	15.4	1.9	8.9	13.3	4.5
133	Sławków	*	*	* * *	*	*	*	*	*	*	*	*	*	*	*	*	*	*	*
135	Zawoś	1.8	- 7.4	27	5.5	9.5	7.6	7.5	20.5	- 0.1	7.7	17.9	0.8	7.9	15.7	2.6	9.0	13.2	5.2
137	Opole	4.2	- 3.3	21	7.7	12.3	10.2	10.1	19.1	2.1	10.2	16.1	4.8	10.4	15.0	6.0	11.0	13.4	8.0
147	Kłodzko	4.7	- 3.8	28	7.7	11.4	9.7	9.6	16.9	2.3	9.7	15.1	4.5	9.9	13.7	5.6	10.2	12.5	7.6
148	Świerklaniec	2.5	- 6.0	21	6.7	11.2	8.9	8.5	18.0	0.7	8.9	16.4	1.7	9.2	15.0	3.5	10.1	13.3	5.9
166	Szczerców-Jasionka	3.1	- 4.2	21	6.6	10.2	8.7	8.4	19.8	0.1	8.6	16.4	1.1	8.9	15.3	3.4	10.0	13.4	6.2
174	Puszczykowo	3.0	- 3.6	26	7.4	11.4	9.6	9.5	18.2	2.3	9.4	15.9	2.8	9.7	15.0	3.7	10.7	13.6	6.8
177	Nadowice	3.2	- 4.2	25 26	6.7	11.4	8.9	9.0	18.3	0.7	9.2	16.2	1.8	9.1	14.6	3.1	9.5	12.4	5.3
182	Przemyśl	3.5	- 4.4	24	6.9	9.3	8.4	8.2	16.4	1.3	8.3	16.3	1.9	9.0	15.0	3.9	9.8	13.4	5.9
200	Lesko	3.8	- 5.7	21	7.2	13.0	9.5	10.0	20.3	0.3	10.0	17.0	2.2	10.1	16.0	4.5	11.0	13.6	7.9
213	Zakopane	1.1	- 7.7	28	4.7	11.2	8.1	8.3	16.8	0.6	8.3	12.8	2.7	8.3	11.7	3.7	8.6	11.5	5.3

TABLICA VI

WARTOŚCI GODZINNE USŁONECZNIENIA (MIESIĘCZNE)

ЧАСОВЫЕ (МЕСЯЧНЫЕ) СУММЫ СОЛНЕЧНОГО СИЯНИЯ

HOURLY (MONTHLY) SUNSHINE DURATION VALUES

Nr	STACJA – POSTERUNEK	USŁONECZNIENIE S_m																	
		3–4	4–5	5–6	6–7	7–8	8–9	9–10	10–11	11–12	12–13	13–14	14–15	15–16	16–17	17–18	18–19	19–20	20–21	Σ
3	Hel	–	–	–	–	1.2	4.8	8.6	11.6	10.9	9.4	8.8	6.7	4.5	0.8	–	–	–	–	66.9
4	Łeba	–	–	–	1.1	4.3	7.0	9.7	11.1	10.7	9.0	8.9	9.2	6.5	1.3	–	–	–	–	76.0
5	Łebork	–	–	–	–	0.3	2.7	7.3	10.6	11.4	11.5	10.6	9.7	6.9	1.6	–	–	–	–	72.1
6	Gdynia	–	–	–	0.0	3.9	8.6	9.9	10.9	11.1	9.6	9.6	8.9	4.5	0.1	–	–	–	–	79.0
11	Słupsk	–	–	–	–	2.8	7.3	6.2	11.3	11.7	10.6	9.5	8.1	5.0	1.2	–	–	–	–	73.6
14	Koszalin	–	–	–	1.3	4.6	6.5	9.5	10.5	9.9	9.4	9.7	9.7	6.5	0.9	–	–	–	–	78.5
15	Kołobrzeg	–	–	–	–	2.9	5.1	6.1	7.9	8.4	8.6	9.6	9.0	5.2	1.0	–	–	–	–	64.8
19	Suwałki	–	–	–	–	4.0	7.2	9.4	12.2	12.7	14.5	15.8	13.6	10.9	3.9	–	–	–	–	104.2
23	Dziwnów	–	–	–	–	1.3	2.5	1.0	2.3	5.5	6.5	5.9	2.8	0.9	–	–	–	–	–	20.7
25	Świnoujście	•	•	•	•	•	•	•	•	•	•	•	•	•	•	•	•	•	•	•
26	Mikołajki	–	–	–	0.0	2.9	7.1	9.7	11.4	14.0	15.0	14.4	12.6	9.5	3.1	–	–	–	–	99.7
27	Resko	–	–	–	–	0.8	1.2	2.4	3.8	3.9	6.7	7.0	4.7	1.1	–	–	–	–	–	30.0
30	Frcbuty	–	–	–	–	2.5	7.6	10.5	11.2	10.0	9.3	9.4	8.6	7.3	3.8	–	–	–	–	80.2
31	Szczecinek	–	–	–	–	0.6	4.7	7.9	8.2	8.0	8.2	9.0	7.3	4.4	–	–	–	–	–	58.5
33	Chojnice	–	–	–	–	2.0	5.5	7.6	8.9	9.5	9.8	9.7	8.7	6.4	1.4	–	–	–	–	69.5
36	Elbląg	–	–	–	–	0.2	6.8	9.3	11.4	12.3	15.0	15.0	12.4	8.5	3.0	–	–	–	–	92.9
42	Szczecin-Dąbie	–	–	–	–	0.7	0.9	0.8	2.2	4.1	6.1	5.3	5.0	1.8	–	–	–	–	–	26.9
49	Bydgoszcz	–	–	–	–	3.6	5.2	8.6	7.0	8.0	7.4	6.3	5.6	4.2	0.4	–	–	–	–	57.2
51	Białystok	–	–	–	–	4.2	7.4	8.7	10.7	14.0	15.9	14.3	12.2	8.5	3.3	–	–	–	–	98.2
52	Ostrołęka	–	–	–	–	1.3	4.8	9.5	9.5	9.6	13.4	12.6	13.5	9.7	3.8	–	–	–	–	87.7
56	Toruń	–	–	–	0.5	3.2	5.5	9.6	9.6	8.3	8.3	9.4	8.1	5.1	1.0	–	–	–	–	68.9
60	Gorzów Wlkp.	–	–	–	–	0.1	2.3	2.5	6.2	7.4	7.6	5.9	7.0	4.6	0.6	–	–	–	–	44.2
62	Biała Podlaska	–	–	–	–	3.6	8.6	11.7	12.3	13.0	12.3	11.3	11.1	8.4	2.8	–	–	–	–	95.8
65	Poświętne	–	–	–	–	2.4	4.9	7.7	10.1	9.9	11.4	12.0	10.7	7.1	0.4	–	–	–	–	76.6
66	Poznań-Ławica	–	–	–	–	0.8	4.1	9.5	10.9	11.7	10.9	12.0	8.4	3.6	–	–	–	–	–	71.9
72	Warszawa-Bielany	–	–	–	–	1.1	4.4	6.1	9.4	11.7	13.6	11.7	9.2	4.2	0.2	–	–	–	–	71.6
76	Sinołęka	–	–	–	–	1.0	4.4	8.8	8.5	7.9	9.7	10.6	10.5	8.5	2.1	–	–	–	–	72.0
80	Brwinów	–	–	–	–	1.5	5.9	7.5	9.7	11.7	11.2	10.7	10.4	7.3	1.0	–	–	–	–	76.9
87	Terespol	–	–	–	0.2	2.2	4.7	9.2	13.0	12.6	12.9	12.7	9.9	7.8	1.3	–	–	–	–	84.5
90	Leszno-Strzyżewice	–	–	–	–	2.1	8.2	11.6	12.4	12.7	15.1	14.7	12.3	7.7	0.6	–	–	–	–	97.4
93	Kalisz	–	–	–	–	1.3	8.8	13.1	15.3	14.5	15.3	14.7	11.2	4.1	–	–	–	–	–	98.2
94	Łódź-Lublinek	–	–	–	–	1.5	5.3	10.3	11.5	12.3	13.5	15.9	14.6	9.7	2.3	–	–	–	–	96.9
101	Włodawa	–	–	–	0.1	1.8	6.9	10.3	10.8	12.6	12.7	13.2	11.0	8.4	1.8	–	–	–	–	89.7
106	Puławy	–	–	–	–	0.6	5.8	7.8	11.2	12.9	13.0	11.7	12.3	10.6	4.2	1.0	–	–	–	91.1
110	Wieluń	–	–	–	–	0.6	8.7	9.3	14.9	16.1	16.4	15.4	13.4	8.7	1.1	–	–	–	–	104.6
113	Zgorzelec	–	–	–	–	0.9	7.0	13.9	15.1	14.5	15.5	13.2	13.4	9.2	1.2	–	–	–	–	103.9
118	Leśkowice Oławskie	–	–	–	–	0.3	7.3	13.6	14.4	17.0	15.6	15.7	13.7	8.3	1.4	–	–	–	–	107.3
123	Jelenia Góra	–	–	–	–	2.1	10.9	15.8	19.0	19.8	16.5	16.7	15.6	12.3	4.1	–	–	–	–	132.8
128	Szczawno-Zdrój	–	–	–	–	4.4	13.7	15.4	16.3	15.0	15.4	14.1	12.7	8.5	2.3	–	–	–	–	117.8
131	Werbkowice	–	–	–	–	1.5	4.7	10.7	12.3	11.2	10.9	11.6	10.8	9.3	1.8	–	–	–	–	84.8
132	Śnieżka	–	–	–	0.1	6.6	13.2	14.6	16.9	17.0	17.3	16.0	14.8	12.0	5.9	0.1	–	–	–	134.5
133	Zdanów	–	–	–	–	0.8	4.2	8.1	11.6	13.6	13.2	12.4	12.8	9.2	1.4	–	–	–	–	87.3
137	Opole	–	–	–	–	0.1	4.0	9.7	13.1	14.9	16.0	15.2	11.9	7.8	1.0	–	–	–	–	93.3
153	Gdańsk-Zdrój	–	–	–	–	–	8.7	14.3	17.1	17.6	16.4	16.8	14.9	10.9	0.4	–	–	–	–	117.1
161	Katowice	–	–	–	–	1.2	7.4	11.8	14.8	14.1	13.2	14.1	14.4	11.2	2.1	–	–	–	–	103.8
166	Rzeszów-Jasionka	–	–	–	–	0.9	6.1	8.7	10.7	13.0	14.0	12.2	12.7	12.7	4.0	–	–	–	–	95.0
167	Racibórz	•	•	•	•	•	•	•	•	•	•	•	•	•	•	•	•	•	•	(100.6)
169	Kraków-Balice	–	–	–	–	0.6	4.6	9.1	12.7	13.8	14.3	13.5	12.5	10.6	1.6	–	–	–	–	93.5
172	Tarnów	•	•	•	•	•	•	•	•	•	•	•	•	•	•	•	•	•	•	•
181	Aleksandrowice	–	–	–	–	5.0	13.1	16.7	16.9	14.1	15.3	14.9	13.0	12.9	6.8	–	–	–	–	128.7
182	Przemyśl	–	–	–	–	2.5	6.4	6.6	8.0	9.2	11.4	11.9	10.7	4.6	–	–	–	–	–	71.3
184	Olsztyn	–	–	–	–	3.9	13.2	15.2	15.6	14.4	13.3	14.3	13.6	13.2	3.6	–	–	–	–	120.3
193	Ustka	–	–	–	–	5.0	15.4	18.7	20.7	18.6	17.9	17.5	18.6	9.2	2.0	–	–	–	–	143.6
194	Nowy Sącz	–	–	–	–	3.9	9.8	15.4	18.4	19.5	17.0	17.2	14.8	12.5	1.3	–	–	–	–	129.0
195	Iwonicz-Zdrój	–	–	–	–	2.4	10.9	15.8	16.5	16.2	16.2	16.2	7.2	0.4	–	–	–	–	–	101.8
200	Lesko	–	–	–	–	3.0	12.4	14.4	16.6	17.0	17.6	16.5	14.3	9.6	2.0	–	–	–	–	123.4
213	Zakopane	–	–	–	–	2.8	15.1	19.4	19.9	18.7	18.0	15.7	16.1	11.5	2.2	–	–	–	–	140.4
217	Kasprowy Wierch	–	–	–	–	10.3	15.7	17.3	16.2	16.3	15.8	15.6	13.7	11.4	5.7	–	–	–	–	136.0

TABLICA VII

KALENDARZ TYPÓW CYRKULACJI I TYPÓW POGODY

КАЛЕНДАРЬ ТИПОВ ЦИРКУЛЯЦИИ И ТИПОВ ПОГОДЫ

THE CALENDAR OF CIRCULATION AND WEATHER TYPES

DZIEŃ	TYP CYRKULACJI	TYP POGODY
1	SE_A	1 1
2		
3		X
4	S_C	3 2
5		
6	SW_A	$(3_2 1)$
7		
8	O_A	
9		2 3
10		
11	S_C	3 1
12		
13	SE_C	
14		
15		X
16	SE_A	1 1
17		
18		
19		$(1_0 1)$
20		
21		
22		
23		1 1
24	S_O	
25		
26	S_C	
27		
28	SE_O	2 1
29		$(2_1 1)$
30	O_C	3 3
31		(33_4)

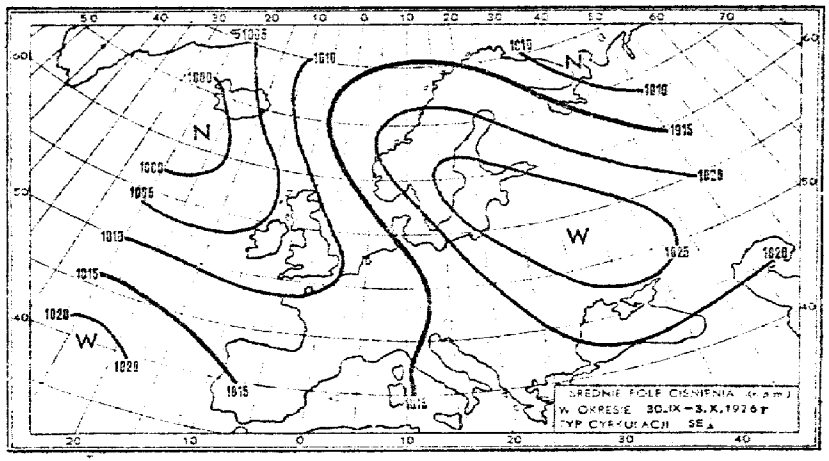

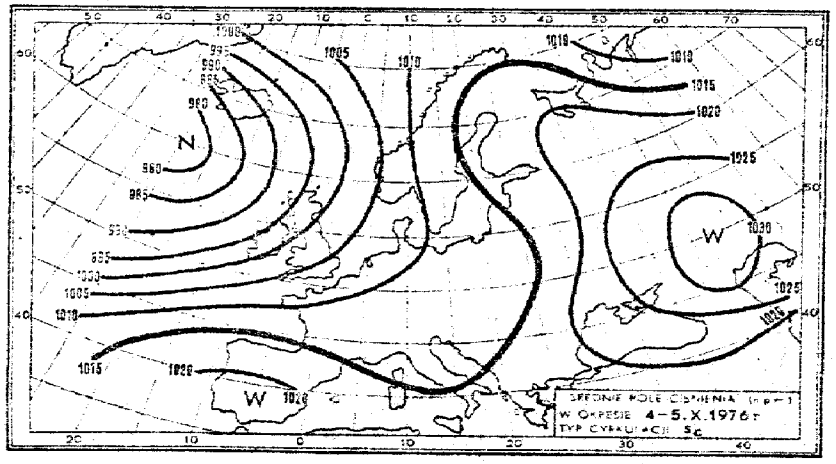

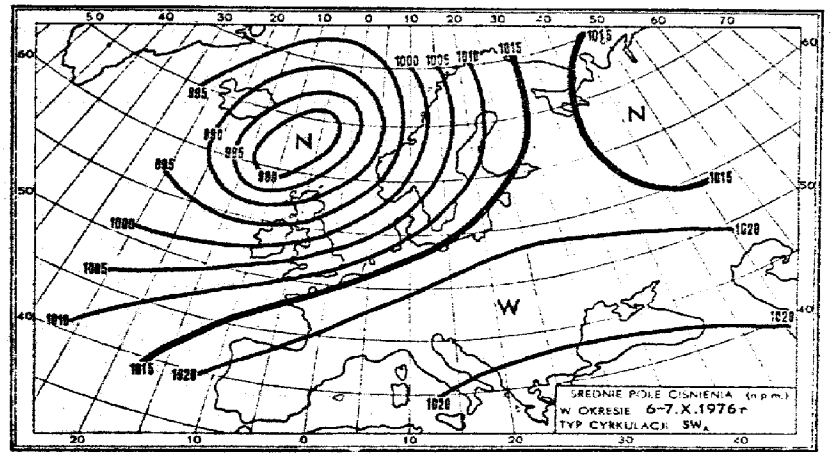
ŚREDNIE POLE CIŚNIENIA (n.p.m.)
W OKRESIE 6-7.X.1976r
TYP CYRKULACJI SWA

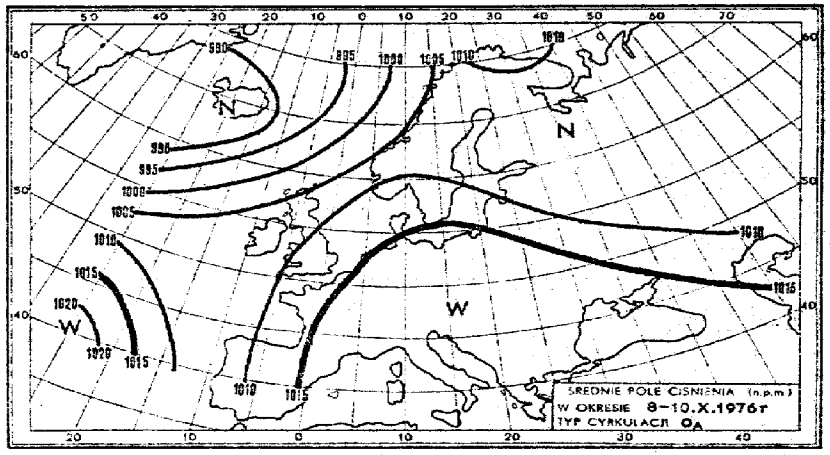
ŚREDNIE POLE CIŚNIENIA (n.p.m.)
W OKRESIE 8-10.X.1976r
TYP CYRKULACJI OA

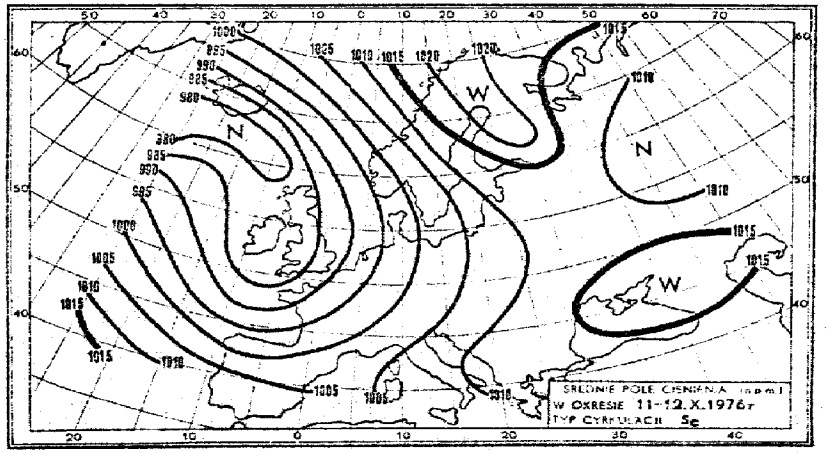
ŚREDNIE POLE CIŚNIENIA (n.p.m.)
W OKRESIE 11-12.X.1976r
TYP CYRKULACJI Sc

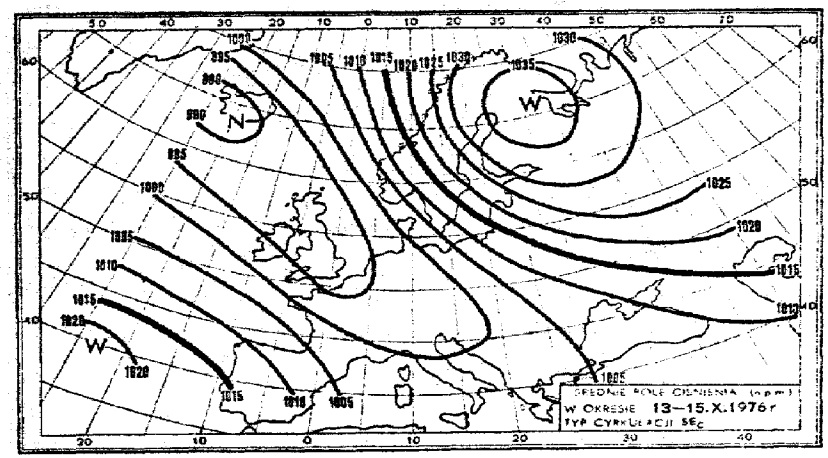
ŚREDNIE POLE CIŚNIENIA (n.p.m.)
W OKRESIE 13–15.X.1976r
TYP CYRKULACJI SEc

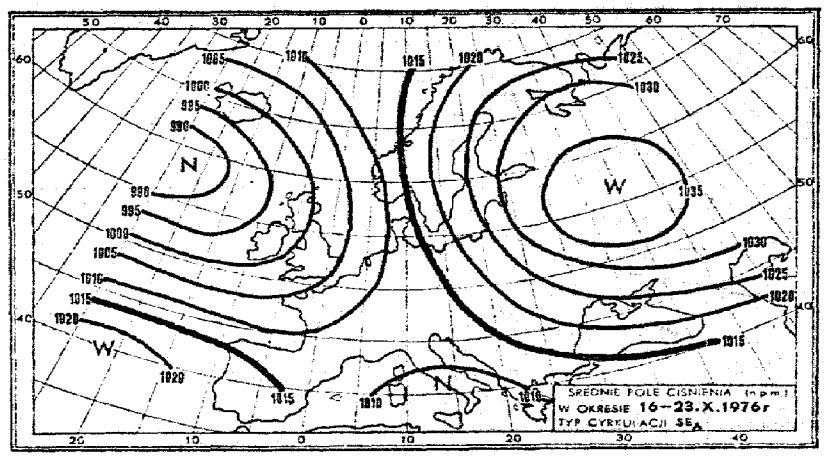
ŚREDNIE POLE CIŚNIENIA (n.p.m.)
W OKRESIE 16–23.X.1976r
TYP CYRKULACJI SEA

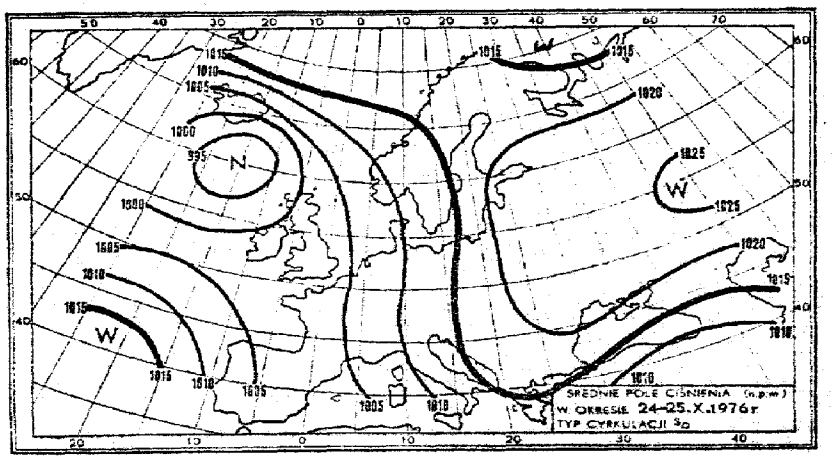
ŚREDNIE POLE CIŚNIENIA (n.p.m.)
W OKRESIE 24–25.X.1976r
TYP CYRKULACJI So

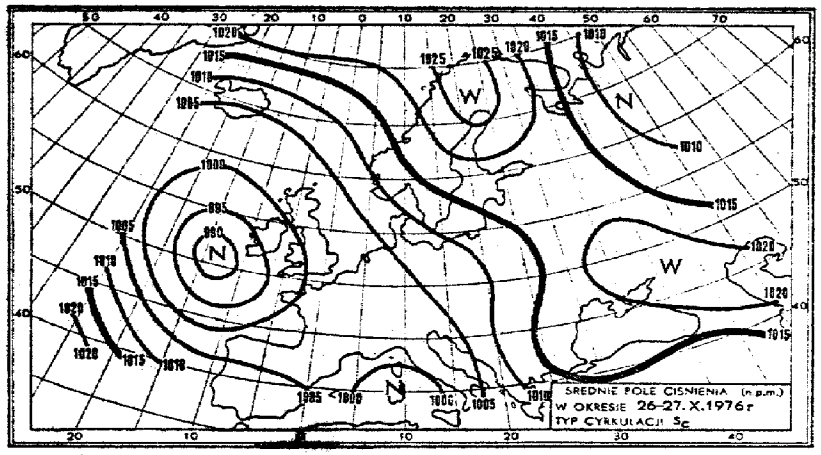
ŚREDNIE POLE CIŚNIENIA (n.p.m.)
W OKRESIE 26-27.X.1976r
TYP CYRKULACJI Sc

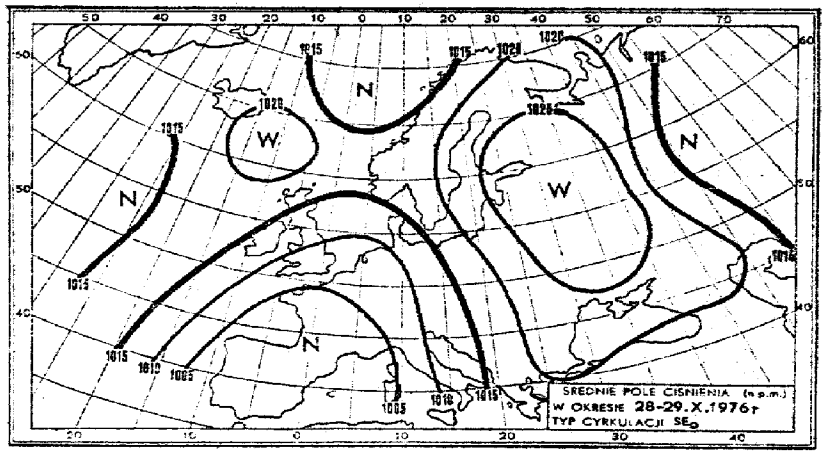
ŚREDNIE POLE CIŚNIENIA (n.p.m.)
W OKRESIE 28-29.X.1976r
TYP CYRKULACJI SEo

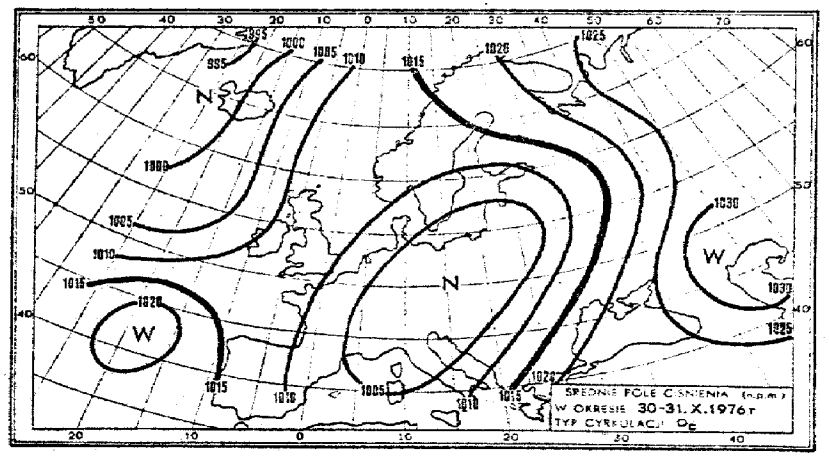
ŚREDNIE POLE CIŚNIENIA (n.p.m.)
W OKRESIE 30-31.X.1976r
TYP CYRKULACJI Oc