INSTYTUT METEOROLOGII i GOSPODARKI WODNEJ

LIBRARY
DEC 12 2001
National Oceanic &
Atmospheric Administration
U.S. Dept. of Commerce

ROCZNIK METEOROLOGICZNY

1976

LIPIEC

TOM XI – ZESZYT 7

МЕТЕОРОЛОГИЧЕСКИЙ ЕЖЕГОДНИК ИЮЛЬ – 1976

METEOROLOGICAL YEARBOOK JULY – 1976

QC
989
.P7
R63
1976
lip.

National Oceanic and Atmospheric Administration

Climate Database Modernization Program

ERRATA NOTICE

One or more conditions of the original document may affect the quality of the image, such as:

Discolored pages
Faded or light ink
Binding intrudes into the text

This document has been imaged through the NOAA Climate Database Modernization Program. To view the original document, please contact the NOAA Central Library in Silver Spring, MD at (301) 713-2607 x124 or www.reference@nodc.noaa.gov.

LASON
Imaging Subcontractor
12200 Kiln Court
Beltsville, MD 20704-1387
March 28, 2002

PRZEDMOWA

Zeszyt niniejszy został opracowany w Ośrodku Gromadzenia i Rozpowszechniania Danych IMGW pod kierunkiem mgr Zofii Jackowskiej. Część opisowa, obejmująca objaśnienia, spis stacji oraz mapę rozmieszczenia stacji i posterunków uwzględnionych w Roczniku, jest dołączona jako oddzielny suplement do zeszytu 1.

ПРЕДИСЛОВИЕ

Настоящий выпуск разработан Центром сбора и распространения данных ИМВХ под руководством Зофии Яцковской. Описательную часть, охватывающую пояснения, список станций и карту размещения станций и постов, публикуемых в ежегоднике, прилагается как отдельное дополнение к выпуску 1.

PREFACE

This fascicle was prepared in the Center of Data Collection and Dissemination in the Institute for Meteorology and Water Economy. Mrs. Zofia Jackowska, M. Sc., had charge of its edition. The descriptive part, comprising of explanatory remarks as well as the list and the map of stations and posts the data from which are published in the Yearbook, is attached as a separate supplement to fascicle 1.

Doc. dr inż. MARIA CETNAROWICZ
Zastępca Dyrektora

Prof. dr hab. inż. ZDZISŁAW KACZMAREK
Dyrektor
Instytutu Meteorologii i Gospodarki Wodnej

TABLICA I

SPOSTRZEŻENIA CODZIENNE STACJI METEOROLOGICZNYCH
WARTOŚCI TERMINOWE

ЕЖЕДНЕВНЫЕ НАБЛЮДЕНИЯ МЕТЕОРОЛОГИЧЕСКИХ СТАНЦИЙ
СРОЧНЫЕ ЗНАЧЕНИЯ

EVERYDAY OBSERVATIONS AT METEOROLOGICAL STATIONS
VALUES FROM OBSERVATION TIMES

Godz. 01

DNI	TEMPERATURA POWIETRZA T	TEMPERATURA PUNKTU ROSY T_d	PRĘŻNOŚĆ PARY WODNEJ e	WILGOTNOŚĆ WZGLĘDNA U	CIŚNIENIE ATMOSFERYCZNE P_0	ZACHMURZENIE N	N_h	h	WIATR dd	v	WIDZIALNOŚĆ V	POGODA ww	W	OPAD R
1	15.6	13.3	16.3	85	1020.7	0	0	9	26	5	6	10	0	-
2	11.1	9.7	12.0	91	1017.3	0	0	9	10	4	7	02	0	-
3	12.0	8.6	11.0	81	1024.0	0	0	9	18	1	7	02	0	-
4	16.0	12.7	14.7	89	1017.2	6	0	9	27	3	6	10	1	-
5	13.5	12.1	14.1	92	1016.1	7	7	9	10	3	6	10	6	0.0
6	13.3	8.4	11.0	72	1020.9	1	0	9	35	1	7	01	1	-
7	14.8	13.4	15.4	92	1016.5	8	4	6	12	3	6	60	6	0.1
8	14.3	7.4	10.3	63	1012.5	7	7	9	22	4	7	02	2	-
9	13.3	11.3	13.4	87	1006.5	7	7	5	05	1	7	01	8	1.3
10	13.9	11.2	13.3	84	1006.2	7	4	5	36	4	7	01	8	0.3
11	12.5	11.0	13.1	90	1011.0	0	0	9	15	2	6	10	0	-
12	15.1	13.2	15.2	89	1012.2	2	0	9	17	2	6	10	1	-
13	13.6	11.9	13.9	90	1013.3	0	0	9	09	2	6	10	0	-
14	15.2	13.3	15.3	89	1015.8	0	0	9	00	2	6	10	1	-
15	12.0	10.7	12.9	92	1017.4	4	0	9	17	1	6	10	1	-
16	14.0	12.0	14.0	87	1018.9	2	0	9	13	1	6	10	1	-
17	17.0	13.8	15.8	81	1018.0	0	0	9	11	2	7	02	0	-
18	22.6	10.4	12.6	45	1016.1	4	0	9	16	3	6	01	1	-
19	17.0	15.8	17.9	93	1017.5	8	0	9	16	1	3	46	2	-
20	17.0	15.4	17.5	91	1015.4	4	0	9	17	2	6	10	0	-
21	18.2	16.9	19.3	93	1011.7	7	7	4	15	2	6	81	2	2.3
22	18.7	18.1	20.8	96	1008.4	8	8	3	19	2	5	10	6	0.0
23	17.4	16.4	18.7	94	1016.1	8	3	5	23	2	6	10	2	-
24	18.6	17.0	19.4	91	1017.3	7	7	4	34	2	6	80	2	0.1
25	16.8	15.0	17.0	89	1016.4	8	6	3	30	4	6	60	6	2.6
26	13.5	11.8	13.8	89	1015.0	0	0	9	14	2	6	10	1	-
27	14.1	12.9	14.9	93	1015.8	1	0	9	18	1	6	10	0	-
28	14.7	13.3	15.3	92	1010.7	0	0	9	17	5	7	01	1	-
29	17.4	11.3	13.4	67	1008.0	2	2	9	27	7	7	02	1	-
30	16.7	10.3	12.5	66	1008.0	6	6	9	26	8	7	03	1	-
31	14.5	12.8	14.8	90	1001.9	7	7	4	21	4	6	80	1	1.9

Godz. 07

DNI	TEMPERATURA POWIETRZA T	TEMPERATURA PUNKTU ROSY T_d	PRĘŻNOŚĆ PARY WODNEJ e	WILGOTNOŚĆ WZGLĘDNA U	CIŚNIENIE ATMOSFERYCZNE P_0	ZACHMURZENIE N	N_h	h	WIATR dd	v	WIDZIALNOŚĆ V	POGODA ww	W	OPAD R
1	17.4	9.9	12.2	62	1024.2	1	1	9	05	6	7	01	0	-
2	14.5	7.0	10.0	61	1022.7	0	0	9	18	2	7	00	0	-
3	18.5	9.4	11.8	55	1023.4	3	0	9	19	2	7	02	0	-
4	18.9	11.4	13.5	70	1018.2	4	0	9	10	3	7	02	2	-
5	14.2	12.0	14.0	75	1018.6	4	3	5	02	2	7	03	1	-
6	15.9	9.8	12.1	67	1020.0	5	0	9	30	5	8	03	1	-
7	16.5	6.4	9.6	52	1015.4	1	0	9	07	2	8	02	6	0.0
8	18.7	9.3	11.7	54	1010.1	5	1	5	27	4	8	03	1	-
9	14.0	9.7	12.0	75	1005.9	7	7	4	02	2	7	02	0	1.0
10	14.2	12.5	14.5	90	1007.4	7	7	4	34	4	7	25	2	5.8
11	17.2	15.6	17.7	91	1011.8	2	1	5	25	2	6	10	4	-
12	16.4	14.1	16.1	87	1011.4	7	4	5	21	1	5	10	1	-
13	15.8	13.7	15.7	87	1013.6	5	5	4	08	3	7	07	1	-
14	15.4	14.3	16.3	93	1015.5	2	2	4	06	2	5	10	4	-
15	16.0	13.5	15.5	85	1018.2	5	1	5	17	1	6	10	1	-
16	17.8	13.2	15.2	75	1019.7	2	0	9	18	2	6	10	1	-
17	21.4	13.9	15.9	63	1017.1	4	0	9	17	4	6	05	1	-
18	21.2	12.5	14.5	58	1016.7	7	7	5	12	2	7	02	1	-
19	18.0	17.4	19.9	95	1017.4	9	9	4	22	1	2	45	4	-
20	19.2	16.1	18.3	82	1014.2	0	0	9	17	1	6	10	1	-
21	19.7	17.4	19.9	87	1010.7	6	2	5	01	1	6	10	8	0.5
22	18.1	17.2	19.6	94	1010.1	8	8	4	17	2	3	44	2	-
23	19.0	16.4	18.6	85	1016.4	6	4	5	36	1	6	10	2	-
24	17.2	15.3	17.4	89	1016.9	7	7	4	36	3	6	81	2	2.4
25	17.3	14.3	16.3	82	1016.3	7	7	5	31	5	7	21	6	0.2
26	16.1	14.7	16.7	91	1017.4	3	2	9	20	2	6	10	0	-
27	18.2	16.4	18.7	90	1015.2	0	0	9	27	1	6	10	0	-
28	17.5	17.4	15.4	77	1006.8	7	7	4	26	7	6	01	1	0.0
29	16.4	12.9	14.9	80	1005.4	6	3	5	28	8	8	03	1	-
30	14.8	12.5	14.5	85	1006.5	7	7	5	15	5	7	25	2	0.0
31	13.4	12.4	14.4	94	1001.5	6	6	4	24	4	6	80	2	1.7

Godz. 13

DNI	TEMPERATURA POWIETRZA T	TEMPERATURA PUNKTU ROSY T_d	PRĘŻNOŚĆ PARY WODNEJ e	WILGOTNOŚĆ WZGLĘDNA U	CIŚNIENIE ATMOSFERYCZNE P_0	ZACHMURZENIE N	N_h	h	WIATR dd	v	WIDZIALNOŚĆ V	POGODA ww	W	OPAD R
1	19.0	10.3	12.5	57	1026.7	1	0	9	03	6	8	02	0	-
2	18.5	11.2	13.4	63	1027.3	0	0	9	27	2	8	02	0	-
3	20.7	13.6	15.6	64	1021.8	0	0	9	27	5	7	02	0	-
4	21.4	13.5	15.5	61	1018.5	5	1	9	04	5	8	03	1	-
5	17.3	10.0	12.3	62	1020.2	2	1	5	04	5	8	01	0	-
6	19.0	13.8	15.8	72	1018.7	5	0	9	27	6	8	03	1	-
7	19.5	8.8	11.3	49	1016.8	1	0	9	32	3	8	01	0	-
8	20.8	10.7	12.9	52	1007.7	1	1	9	27	6	8	02	1	-
9	14.9	9.8	12.1	71	1006.1	7	7	4	06	3	7	02	2	-
10	17.2	12.0	14.0	71	1005.9	4	4	5	33	4	6	01	8	4.0
11	19.2	15.7	17.8	85	1013.3	7	2	5	26	5	6	13	1	-
12	20.0	16.3	18.5	79	1012.1	7	2	5	32	2	6	10	1	-
13	17.9	14.6	16.6	80	1014.1	5	5	4	04	5	7	01	1	-
14	19.0	14.2	16.2	74	1016.3	2	1	5	03	3	7	02	0	-
15	19.0	12.4	14.4	65	1016.6	2	1	6	36	3	7	02	1	-
16	20.8	15.7	17.8	73	1020.0	2	1	5	04	2	7	02	0	-
17	25.4	14.3	16.3	50	1016.8	8	2	6	03	4	6	05	1	-
18	23.2	15.5	17.6	62	1017.1	7	7	9	28	5	6	05	6	0.0
19	20.4	18.0	20.6	85	1017.7	6	6	3	30	2	3	44	4	-
20	22.8	17.0	19.4	70	1012.9	5	1	5	27	3	6	01	1	-
21	21.3	19.0	21.9	87	1010.1	8	8	9	36	2	6	10	2	-
22	20.5	17.4	19.8	82	1013.4	6	4	5	27	6	7	01	4	-
23	21.0	16.0	18.2	74	1017.1	6	6	5	34	2	7	02	1	-
24	16.6	14.8	16.8	93	1017.1	8	6	3	34	4	6	61	8	7.0
25	19.1	15.0	17.0	78	1017.7	7	7	5	31	3	7	02	2	-
26	20.2	17.6	20.1	85	1017.4	4	1	5	32	4	6	10	1	-
27	19.3	13.5	15.5	69	1014.9	3	2	5	27	8	7	01	1	-
28	16.8	10.6	12.8	66	1007.1	7	7	5	27	5	8	03	8	0.8
29	16.8	10.3	12.5	65	1008.1	7	3	5	28	8	6	01	2	-
30	19.0	11.9	13.9	64	1003.8	8	6	7	18	5	6	60	2	0.0
31	17.5	8.6	11.2	56	1004.8	5	4	5	21	5	7	03	8	0.7

Godz. 19

DNI	TEMPERATURA POWIETRZA T	TEMPERATURA PUNKTU ROSY T_d	PRĘŻNOŚĆ PARY WODNEJ e	WILGOTNOŚĆ WZGLĘDNA U	CIŚNIENIE ATMOSFERYCZNE P_0	ZACHMURZENIE N	N_h	h	WIATR dd	v	WIDZIALNOŚĆ V	POGODA ww	W	OPAD R
1	17.6	9.8	12.1	60	1026.9	0	0	9	05	3	8	02	0	-
2	19.0	9.4	11.9	54	1025.2	1	0	9	23	3	8	02	0	-
3	21.5	10.6	12.8	49	1018.2	0	0	9	24	4	7	02	0	-
4	17.3	11.0	13.1	67	1017.2	8	8	9	05	4	7	21	2	0.0
5	16.0	8.8	11.3	63	1020.1	2	1	5	36	2	8	02	0	-
6	17.0	14.0	16.0	83	1016.7	7	7	9	26	3	7	02	2	-
7	17.2	8.4	11.0	56	1014.9	6	6	9	34	1	8	02	1	-
8	14.7	11.3	13.4	80	1007.2	8	8	4	00	5	7	02	1	-
9	13.5	11.5	13.6	87	1005.7	7	7	4	36	5	7	25	2	0.4
10	17.0	11.5	13.6	79	1010.5	1	0	9	30	3	8	01	0	-
11	17.8	14.0	16.2	89	1012.8	8	0	9	26	3	6	10	2	-
12	19.8	13.7	15.7	63	1012.1	0	0	9	05	4	7	01	1	-
13	15.9	14.6	16.6	92	1013.9	5	5	3	06	5	6	10	1	-
14	16.3	12.6	14.6	79	1016.4	6	2	5	02	2	7	01	1	-
15	18.2	13.9	15.9	65	1016.0	0	0	9	08	1	7	02	0	-
16	18.3	13.6	15.6	74	1018.8	3	0	9	06	3	7	00	0	-
17	26.8	15.2	17.2	49	1015.5	5	0	9	06	4	6	05	2	-
18	20.8	17.8	20.4	83	1017.6	7	0	9	27	1	5	10	2	-
19	20.8	17.5	20.0	81	1015.9	4	0	9	02	1	7	01	4	-
20	21.6	18.9	21.8	85	1011.5	8	1	9	03	1	5	10	2	-
21	19.5	19.1	20.8	92	1008.4	8	9	6	00	2	5	60	6	2.4
22	17.8	16.3	18.5	91	1015.0	8	8	4	26	5	7	03	2	-
23	19.8	16.8	19.1	82	1016.9	7	7	5	34	2	7	03	2	-
24	16.8	15.8	18.0	94	1016.8	8	6	4	34	4	6	61	6	15.2
25	17.7	14.7	16.7	82	1017.8	5	2	4	30	2	7	01	2	-
26	20.4	16.7	19.0	79	1018.0	1	0	9	30	1	7	02	0	-
27	18.9	14.3	16.3	75	1012.4	1	0	9	24	6	7	01	0	-
28	17.4	10.7	12.9	65	1005.9	4	4	9	27	9	8	01	8	0.0
29	17.0	11.5	13.6	70	1008.0	7	2	5	27	8	8	01	2	-
30	16.0	14.3	16.3	90	1002.9	7	4	5	15	4	6	10	8	0.5
31	16.7	9.7	12.0	64	1006.2	2	1	5	25	6	7	03	1	-

Godz. 01

DNI	TEMPERATURA POWIETRZA	TEMPERATURA PUNKTU ROSY	PRĘŻNOŚĆ PARY WODNEJ	WILGOTNOŚĆ WZGLĘDNA	CIŚNIENIE ATMOSFERYCZNE	ZACHMURZENIE			WIATR		WIDZIALNOŚĆ	POGODA		OPAD
	T	T_d	e	U	P_o	N	N_h	h	dd	v	V	ww	W	R
1	14.6	11.0	13.1	79	1020.1	0	0	9	29	2	8	02	0	-
2	5.6	5.1	8.8	97	1027.3	0	0	9	36	3	6	10	0	-
3	10.4	7.8	10.6	84	1024.4	0	0	9	25	2	8	02	0	-
4	13.2	8.4	11.0	73	1017.7	0	0	9	36	1	8	02	1	-
5	12.8	10.7	12.9	87	1017.9	8	5	5	03	2	7	02	8	0.2
6	8.5	3.9	8.1	73	1019.4	3	0	9	25	4	8	02	1	-
7	8.4	8.0	10.7	97	1016.9	6	6	5	33	2	7	02	2	-
8	8.0	5.9	9.3	86	1012.9	1	1	9	25	2	8	03	0	-
9	11.6	11.0	13.1	95	1006.6	8	6	4	00	0	7	02	8	0.0
10	10.8	10.1	12.4	95	1005.4	8	8	6	31	4	7	03	8	0.1
11	10.8	10.1	12.4	95	1011.2	0	0	9	32	4	7	02	0	-
12	8.8	8.6	11.2	99	1013.2	4	0	9	00	0	3	46	1	-
13	9.4	9.0	11.5	97	1013.2	0	0	9	01	1	6	10	0	-
14	11.8	11.4	13.5	97	1015.3	0	0	9	00	0	5	10	4	-
15	8.6	8.4	11.0	99	1017.9	3	0	9	02	1	6	10	1	-
16	10.0	9.3	11.7	95	1019.8	0	0	9	00	0	7	02	0	-
17	13.0	12.4	14.4	95	1019.6	6	6	9	00	0	5	10	1	-
18	20.5	9.9	12.2	51	1017.9	0	0	9	19	4	7	02	0	-
19	15.1	13.6	15.6	91	1017.7	0	0	9	22	1	7	02	0	-
20	13.7	13.5	15.5	99	1015.7	0	0	9	00	0	3	46	0	-
21	16.0	15.2	17.3	95	1012.0	3	3	9	00	0	6	10	1	-
22	18.1	16.9	19.2	93	1008.7	8	5	4	19	5	6	10	9	4.2
23	16.5	15.6	17.7	94	1015.8	7	7	4	33	2	7	02	1	-
24	16.2	15.7	17.8	97	1016.7	7	7	9	26	2	6	10	2	-
25	16.7	16.5	18.8	99	1015.1	8	8	1	30	3	5	10	9	11.3
26	14.8	14.5	16.5	98	1017.9	6	6	2	32	2	7	03	2	-
27	12.0	11.6	13.7	98	1016.2	0	0	9	30	1	2	42	0	-
28	13.6	12.4	14.4	93	1010.5	4	4	4	28	4	8	03	0	-
29	12.2	9.9	12.2	86	1006.2	3	3	9	30	5	8	01	1	-
30	12.1	9.7	12.0	84	1008.6	6	3	5	25	4	8	03	8	0.0
31	14.1	11.9	13.9	86	1003.2	7	7	6	22	4	7	00	1	0.0

Godz. 07

DNI	TEMPERATURA POWIETRZA	TEMPERATURA PUNKTU ROSY	PRĘŻNOŚĆ PARY WODNEJ	WILGOTNOŚĆ WZGLĘDNA	CIŚNIENIE ATMOSFERYCZNE	ZACHMURZENIE			WIATR		WIDZIALNOŚĆ	POGODA		OPAD
	T	T_d	e	U	P_o	N	N_h	h	dd	v	V	ww	W	R
1	15.9	10.0	12.3	67	1023.6	3	2	6	04	6	8	03	0	-
2	13.6	7.7	10.5	69	1028.1	0	0	9	36	2	8	02	4	-
3	18.4	8.4	11.0	52	1022.9	0	0	9	27	5	8	02	0	-
4	15.9	10.1	12.4	69	1018.5	6	5	6	08	4	8	03	1	-
5	14.2	7.1	10.1	62	1018.1	1	1	5	03	4	8	02	8	0.1
6	15.1	7.3	10.6	61	1019.2	4	1	9	26	6	8	03	0	-
7	13.5	7.3	10.2	65	1016.0	0	0	9	01	3	8	02	1	-
8	17.8	6.8	9.9	49	1009.8	3	0	9	28	6	8	01	0	-
9	11.8	10.6	12.8	92	1005.7	7	4	3	01	3	8	02	6	2.4
10	12.7	11.6	13.7	94	1006.3	7	7	5	33	5	6	10	8	0.5
11	13.6	13.1	15.0	97	1011.8	5	5	2	30	3	6	28	[illegible]	-
12	14.0	13.5	15.8	99	1012.4	9	9	[illegible]	00	0	2	45	4	-
13	13.6	12.6	14.6	93	1013.4	5	5	2	01	2	6	23	1	-
14	16.2	14.3	16.3	89	1014.8	0	0	9	25	3	7	02	0	-
15	13.4	13.0	15.0	98	1013.1	7	1	5	00	0	6	10	4	-
16	15.2	12.3	14.2	83	1020.0	0	0	9	18	1	7	01	0	-
17	20.6	11.2	13.5	55	1019.1	3	1	6	21	2	8	01	1	-
18	21.8	15.9	18.1	69	1017.7	5	0	9	24	3	7	03	1	-
19	17.2	16.7	19.0	97	1018.1	8	2	4	36	1	5	29	8	2.2
20	16.8	16.2	18.4	95	1014.6	0	0	9	00	0	6	10	4	-
21	20.2	17.3	19.8	83	1010.8	4	4	9	00	0	7	03	1	-
22	19.6	18.0	20.7	91	1010.5	3	1	4	27	2	6	10	1	-
23	17.1	16.6	18.9	97	1015.8	8	5	2	35	3	5	61	2	0.6
24	16.7	16.2	18.4	97	1014.5	8	5	4	35	3	6	61	2	0.3
25	16.0	15.5	17.6	97	1015.7	8	8	2	31	4	7	02	2	-
26	17.1	14.5	16.5	85	1017.3	5	5	5	24	4	7	03	4	-
27	15.8	15.5	17.6	93	1015.1	3	3	2	30	2	7	03	4	-
28	15.2	12.7	14.7	85	1007.2	8	4	4	25	6	7	02	1	-
29	15.4	10.9	13.0	75	1005.9	2	2	9	26	5	8	01	1	-
30	13.9	10.7	12.9	81	1007.6	7	4	5	25	6	8	02	2	-
31	15.1	11.0	13.1	76	1003.7	5	3	5	25	7	8	01	6	0.0

Godz. 13

1	18.1	6.1	9.4	45	1026.2	1	0	9	03	7	8	01	0	-
2	19.9	4.6	8.5	37	1027.0	0	0	9	09	3	8	02	0	-
3	24.8	8.5	11.1	35	1020.2	2	0	9	29	6	8	03	0	-
4	18.4	6.8	9.9	47	1019.6	1	0	9	08	5	8	03	1	-
5	17.3	7.0	10.0	51	1018.5	4	3	[illegible]	04	8	8	01	1	-
6	18.7	7.0	10.0	47	1017.2	7	1	5	31	6	8	02	1	-
7	17.3	7.4	10.3	52	1014.3	5	3	5	36	8	8	03	1	-
8	23.4	8.4	11.0	38	1006.7	5	5	6	29	7	8	03	1	-
9	13.5	10.3	12.5	81	1005.6	8	8	4	07	3	8	03	2	-
10	15.5	12.0	14.0	80	1007.6	6	6	4	01	7	8	03	2	-
11	19.1	10.4	12.6	57	1012.9	2	2	5	07	4	8	01	1	-
12	17.1	10.7	12.9	67	1012.9	8	4	5	04	3	7	91	4	0.0
13	21.2	12.5	14.5	58	1013.1	1	1	6	08	4	8	02	1	-
14	20.7	12.4	14.4	59	1015.5	3	3	6	08	5	8	01	0	-
15	19.5	11.6	13.7	61	1016.3	6	0	9	06	3	7	02	2	-
16	21.3	12.3	14.3	57	1019.8	5	5	6	09	3	7	03	1	-
17	28.1	11.5	13.6	36	1017.8	3	3	7	18	5	7	02	0	-
18	29.6	11.6	13.7	33	1016.6	6	3	9	19	7	8	03	2	-
19	22.8	17.0	19.4	70	1016.7	6	4	7	07	3	6	10	8	0.1
20	24.0	17.1	19.5	65	1012.9	6	6	6	08	3	7	02	1	-
21	22.8	16.9	19.2	70	1010.2	8	2	5	08	3	7	03	1	-
22	24.4	15.2	17.2	57	1012.6	4	4	5	20	4	7	02	1	-
23	18.1	16.9	19.2	93	1017.0	8	6	3	36	2	6	61	6	9.1
24	17.6	16.3	18.6	93	1016.1	8	5	2	03	4	7	02	9	8.7
25	18.3	15.8	18.0	85	1016.7	8	6	4	32	4	7	01	2	-
26	19.1	15.2	17.2	78	1017.0	7	7	5	06	2	7	02	2	-
27	22.2	12.8	14.8	55	1013.8	4	4	5	31	5	8	02	0	-
28	18.4	9.8	12.1	57	1006.0	6	4	5	30	10	8	03	8	1.1
29	18.3	8.8	11.3	53	1007.0	6	4	6	31	9	8	03	1	-
30	19.8	9.9	12.2	52	1005.7	7	3	5	22	8	8	01	2	-
31	17.7	8.6	11.2	55	1005.1	7	5	6	26	8	8	03	2	-

Godz. 19

1	15.7	7.0	10.0	56	1026.7	0	0	9	02	4	8	02	0	-
2	18.1	8.0	10.7	51	1025.3	0	0	9	07	2	8	02	0	-
3	22.4	7.5	10.4	39	1017.9	2	0	9	32	4	8	03	0	-
4	15.2	5.8	9.2	53	1018.4	7	5	6	07	3	8	03	1	-
5	13.4	3.9	8.1	53	1019.1	6	2	5	36	6	8	02	1	-
6	14.8	11.4	13.5	80	1017.2	7	5	6	26	4	7	03	6	0.1
7	15.1	5.8	9.2	54	1014.6	1	1	9	36	6	8	01	1	-
8	13.2	12.2	14.2	94	1007.4	7	7	4	04	5	8	29	8	3.5
9	12.2	10.7	12.9	91	1005.2	7	7	4	02	4	7	80	2	1.0
10	15.4	9.7	12.0	70	1009.5	4	1	5	34	6	8	01	1	-
11	15.9	12.0	14.0	78	1012.7	5	0	9	07	2	8	02	1	-
12	16.5	10.9	13.0	69	1012.9	3	2	9	05	3	8	01	8	0.0
13	18.1	13.4	15.4	74	1013.8	1	1	6	04	3	8	02	0	-
14	16.4	13.1	15.1	80	1016.0	6	0	9	07	2	7	01	1	-
15	17.7	11.6	13.7	67	1018.5	2	0	9	07	3	7	03	1	-
16	20.4	12.9	14.9	63	1019.5	6	0	9	07	2	7	02	1	-
17	27.2	10.9	13.0	36	1017.2	4	0	9	16	5	7	03	0	-
18	24.4	15.2	17.2	57	1016.7	3	1	9	36	3	8	01	1	-
19	23.2	15.6	17.7	71	1016.0	3	0	9	07	2	7	02	1	-
20	20.7	16.7	19.0	78	1012.1	4	4	9	06	3	7	02	1	-
21	20.2	19.3	22.4	94	1009.1	8	3	4	08	3	6	10	9	5.1
22	19.8	17.0	19.4	84	1014.4	7	7	5	36	3	7	25	1	0.0
23	17.7	16.3	18.5	92	1016.8	7	7	9	01	2	6	10	6	0.5
24	16.8	15.0	17.0	89	1014.8	8	7	2	35	5	6	60	2	0.2
25	17.4	14.7	16.7	84	1017.1	8	5	5	33	3	7	02	2	-
26	17.8	15.5	17.6	86	1015.9	3	1	6	06	2	7	01	1	-
27	18.9	12.3	14.3	65	1012.6	3	1	5	30	5	8	03	1	-
28	16.2	9.5	11.9	65	1005.7	2	2	6	30	6	8	01	1	-
29	15.3	9.7	12.0	69	1008.1	6	3	6	30	5	8	02	2	-
30	15.9	11.3	13.4	74	1004.3	7	7	9	24	7	7	01	8	0.2
31	16.4	9.3	11.7	62	1006.5	4	1	6	26	2	8	01	8	0.0

Godz. 01

DNI	TEMPERATURA POWIETRZA T	TEMPERATURA PUNKTU ROSY T_d	PRĘŻNOŚĆ PARY WODNEJ e	WILGOTNOŚĆ WZGLĘDNA U	CIŚNIENIE ATMOSFERYCZNE P_o	ZACHMURZENIE N	N_h	h	WIATR dd	v	WIDZIALNOŚĆ V	POGODA ww	W	OPAD R
1	17.3	12.7	14.7	74	1022.2	0	0	9	29	5	7	02	0	-
2	11.6	5.9	9.3	69	1026.7	0	0	9	31	1	8	02	0	-
3	12.1	9.0	11.5	82	1024.3	0	0	9	14	1	7	02	0	-
4	15.3	11.5	13.6	79	1017.8	0	0	9	22	1	7	02	0	-
5	16.6	10.0	12.3	65	1016.2	7	4	5	08	3	7	02	2	-
6	13.0	9.4	11.8	79	1021.7	2	0	9	06	1	8	02	0	-
7	15.5	13.6	15.6	89	1016.5	7	4	5	12	1	8	01	8	0.1
8	15.2	7.8	10.6	62	1012.9	4	4	9	19	1	8	01	1	-
9	13.8	12.6	14.6	93	1007.3	8	4	5	05	2	6	10	2	-
10	13.8	12.4	14.4	92	1007.4	7	4	5	30	3	7	25	2	1.6
11	13.5	12.5	14.5	93	1011.9	0	0	9	21	1	6	10	0	-
12	15.4	14.9	16.9	97	1012.7	3	0	9	22	1	6	10	1	-
13	14.4	12.1	14.1	86	1012.9	0	0	9	06	3	6	10	0	-
14	14.0	14.0	16.0	100	1015.0	8	8	2	05	5	2	44	2	-
15	15.4	12.5	14.5	83	1017.4	7	4	5	03	1	7	02	2	-
16	14.2	13.4	15.4	94	1018.8	4	4	9	00	0	6	10	1	-
17	17.6	13.2	15.2	76	1017.4	6	0	9	09	1	7	02	2	-
18	22.0	11.3	13.4	51	1015.5	6	2	9	13	3	6	05	1	-
19	17.2	17.0	19.4	99	1017.8	8	8	2	00	0	3	44	4	-
20	17.5	16.3	18.5	93	1015.0	5	5	9	00	0	6	10	1	-
21	17.3	16.4	18.6	94	1011.5	5	5	9	12	1	6	10	9	10.2
22	17.8	17.3	19.8	97	1008.8	8	8	2	17	1	4	10	2	-
23	17.3	15.4	17.5	89	1016.2	8	4	4	27	1	8	01	2	-
24	18.4	14.8	16.8	79	1018.1	6	2	5	23	2	7	02	2	-
25	17.0	15.6	17.7	92	1017.5	8	4	5	30	2	7	21	2	0.5
26	15.7	14.8	16.8	94	1018.1	7	7	9	21	1	7	02	2	-
27	14.8	14.2	16.2	96	1016.4	0	0	9	00	0	6	10	0	-
28	18.2	13.8	15.8	76	1011.0	6	6	5	27	6	8	03	1	-
29	17.0	12.2	14.2	73	1007.6	3	1	5	27	5	8	01	1	-
30	16.2	10.4	12.6	69	1005.4	7	7	5	27	7	8	02	5	0.0
31	14.8	13.4	15.4	92	1002.5	6	6	5	21	3	7	02	2	-

Godz. 07

DNI	TEMPERATURA POWIETRZA T	TEMPERATURA PUNKTU ROSY T_d	PRĘŻNOŚĆ PARY WODNEJ e	WILGOTNOŚĆ WZGLĘDNA U	CIŚNIENIE ATMOSFERYCZNE P_o	ZACHMURZENIE N	N_h	h	WIATR dd	v	WIDZIALNOŚĆ V	POGODA ww	W	OPAD R
1	18.0	15.5	17.5	85	1023.0	2	2	2	03	6	7	01	1	-
2	14.4	7.5	10.4	63	1028.6	0	0	9	09	1	8	02	0	-
3	16.6	10.9	13.0	68	1023.6	1	0	9	00	0	7	03	0	-
4	18.6	17.7	20.3	94	1017.1	6	0	9	04	2	6	10	1	-
5	14.6	11.4	13.5	81	1017.6	7	5	5	04	4	7	03	2	-
6	16.1	9.2	11.6	64	1021.6	3	0	9	26	1	7	01	0	-
7	15.9	14.1	16.1	89	1016.5	6	4	5	03	2	7	01	8	0.0
8	16.3	8.9	11.4	62	1010.7	7	4	5	23	3	8	02	1	-
9	13.0	12.5	14.4	96	1006.2	7	7	5	36	3	6	10	8	2.4
10	14.7	12.5	14.5	87	1005.0	6	2	5	31	3	8	02	8	5.2
11	17.9	15.8	17.9	87	1012.4	2	2	9	27	2	7	01	1	-
12	17.0	15.4	17.5	91	1011.9	3	3	9	22	2	6	10	0	-
13	16.6	14.8	16.9	90	1012.3	5	5	3	04	3	6	10	1	-
14	14.5	14.3	16.3	99	1015.3	7	7	2	01	2	8	42	4	-
15	17.0	12.4	14.4	74	1018.3	1	1	9	03	1	7	01	1	-
16	18.3	14.5	16.5	79	1015.2	3	0	9	06	1	6	10	1	-
17	20.6	15.4	17.5	73	1014.8	6	0	9	13	2	7	01	1	-
18	19.8	17.0	19.4	84	1016.0	7	5	5	04	1	6	17	8	0.4
19	17.6	17.0	19.4	95	1017.2	4	3	9	00	0	4	40	6	-
20	19.2	15.9	18.1	81	1014.3	5	3	9	00	0	6	10	2	-
21	19.0	16.4	21.2	96	1010.9	6	6	3	00	0	5	10	2	-
22	18.2	16.6	18.9	91	1010.1	7	5	4	22	3	6	10	2	-
23	17.8	16.0	18.2	89	1016.6	7	7	5	27	1	8	03	2	-
24	17.9	12.2	14.3	69	1017.9	8	8	9	34	4	8	03	2	-
25	16.8	14.4	16.4	86	1017.1	7	3	4	29	2	7	25	2	0.1
26	16.8	16.2	18.4	96	1017.6	7	7	9	21	2	7	02	2	-
27	17.8	17.3	19.4	95	1015.7	2	2	4	27	2	6	10	0	-
28	15.6	14.1	16.1	91	1009.5	7	7	5	22	6	6	00	2	0.2
29	15.2	10.6	12.9	73	1008.2	7	6	5	27	6	8	03	1	-
30	14.2	12.3	14.3	89	1007.5	7	3	5	21	6	8	25	2	0.0
31	14.7	10.9	13.0	78	1003.0	5	3	5	24	5	8	01	1	-

Godz. 13

DNI	TEMPERATURA POWIETRZA T	TEMPERATURA PUNKTU ROSY T_d	PRĘŻNOŚĆ PARY WODNEJ e	WILGOTNOŚĆ WZGLĘDNA U	CIŚNIENIE ATMOSFERYCZNE P_o	ZACHMURZENIE N	N_h	h	WIATR dd	v	WIDZIALNOŚĆ V	POGODA ww	W	OPAD R
1	19.6	13.6	15.6	68	1025.4	1	1	6	04	6	8	02	0	-
2	18.7	8.6	11.2	51	1027.6	0	0	9	35	1	8	02	0	-
3	21.0	14.7	16.7	67	1022.4	1	0	9	33	1	8	01	0	-
4	21.0	16.0	18.2	74	1017.7	5	1	6	04	5	7	02	2	-
5	17.4	11.0	13.1	66	1020.1	2	2	5	01	4	8	02	1	-
6	19.5	10.5	12.7	56	1020.2	5	0	9	26	5	8	03	1	-
7	18.3	8.8	11.3	53	1016.9	3	0	9	26	2	8	02	1	-
8	21.6	10.5	12.7	49	1008.2	3	2	6	25	7	9	01	8	0.0
9	14.6	9.4	11.8	71	1008.8	7	5	5	04	3	8	03	2	-
10	18.4	13.1	15.1	72	1010.9	4	2	5	32	3	8	01	1	-
11	20.2	16.0	18.2	77	1014.3	7	0	9	26	4	7	01	1	-
12	19.6	16.0	18.2	80	1012.3	4	2	6	03	2	7	01	1	-
13	18.2	14.1	16.1	78	1014.0	3	2	4	02	4	8	03	1	-
14	18.7	15.6	17.7	82	1015.7	6	0	9	04	5	7	02	4	-
15	20.9	9.4	11.8	48	1018.8	7	7	9	32	1	7	02	1	-
16	22.0	13.5	15.5	59	1019.2	2	2	5	02	4	7	01	8	-
17	31.6	11.3	13.4	29	1015.6	3	3	7	20	2	6	05	1	-
18	21.6	13.6	15.6	61	1017.3	6	3	6	27	2	6	05	9	-
19	20.3	18.0	20.7	87	1017.5	6	2	9	32	2	6	10	1	-
20	23.4	16.0	18.2	63	1012.9	5	3	6	03	2	6	05	1	-
21	20.2	18.9	21.8	93	1010.0	8	4	4	02	3	6	10	2	-
22	19.6	15.7	17.8	78	1014.3	6	3	4	25	4	7	01	2	-
23	19.8	16.6	18.9	81	1017.5	7	5	5	30	2	8	03	2	-
24	17.2	13.6	15.6	80	1018.3	8	4	4	30	3	6	61	6	1.3
25	17.8	14.9	16.9	82	1018.3	7	7	4	30	2	6	80	2	0.0
26	20.5	17.0	19.4	83	1017.8	5	2	5	02	2	7	02	1	-
27	19.8	13.9	15.9	69	1016.0	6	4	5	27	6	8	01	1	-
28	18.3	9.2	11.6	55	1008.4	6	6	5	28	7	8	03	8	2.4
29	17.2	9.7	12.0	61	1010.0	5	4	5	24	7	8	02	2	-
30	19.4	8.4	11.0	49	1004.7	8	6	5	20	4	8	25	2	0.0
31	18.2	6.5	9.7	47	1005.4	6	5	6	26	7	8	03	2	-

Godz. 19

DNI	TEMPERATURA POWIETRZA T	TEMPERATURA PUNKTU ROSY T_d	PRĘŻNOŚĆ PARY WODNEJ e	WILGOTNOŚĆ WZGLĘDNA U	CIŚNIENIE ATMOSFERYCZNE P_o	ZACHMURZENIE N	N_h	h	WIATR dd	v	WIDZIALNOŚĆ V	POGODA ww	W	OPAD R
1	19.5	8.1	10.8	43	1025.8	0	0	9	07	5	8	02	0	-
2	18.4	11.4	13.5	65	1025.4	0	0	9	02	1	8	02	0	-
3	21.5	9.4	11.9	47	1018.7	0	0	9	24	1	8	02	0	-
4	18.5	14.7	16.7	78	1015.5	6	2	9	04	6	7	01	1	-
5	14.9	8.6	11.2	65	1020.6	1	0	9	01	3	8	02	1	-
6	19.5	12.2	14.2	64	1017.3	7	5	9	27	3	8	01	2	-
7	17.3	6.7	9.8	49	1014.9	3	2	9	05	1	8	02	0	-
8	15.8	13.7	15.7	87	1006.7	7	6	5	02	3	6	10	1	-
9	13.6	11.5	13.6	87	1007.1	8	5	5	34	1	8	25	2	0.4
10	17.6	13.0	15.0	75	1011.2	4	2	5	27	2	8	01	1	-
11	18.6	16.2	18.4	85	1013.1	7	0	9	26	2	7	02	2	-
12	18.0	15.8	18.0	87	1012.1	1	1	6	01	1	7	03	0	-
13	15.8	14.9	16.9	94	1013.8	7	7	3	01	3	6	10	1	-
14	16.8	13.5	15.5	81	1015.9	7	5	5	04	5	7	03	2	-
15	19.6	13.6	15.6	68	1018.2	6	0	9	04	1	8	02	2	-
16	20.6	12.1	14.1	58	1018.1	5	0	9	06	3	7	03	1	-
17	22.1	15.2	17.3	65	1014.8	2	0	9	07	1	6	05	1	-
18	19.3	18.8	21.7	97	1018.1	5	3	9	32	1	4	10	2	-
19	20.8	18.0	20.7	85	1015.9	6	2	9	03	1	6	10	2	-
20	22.2	15.6	17.7	66	1011.3	6	4	5	06	3	6	05	2	-
21	19.0	18.3	21.0	95	1009.1	8	5	5	00	0	5	10	8	5.1
22	17.8	13.7	15.7	73	1015.9	6	3	5	29	3	8	01	2	-
23	17.6	14.7	16.7	83	1018.0	7	7	5	32	2	8	02	2	-
24	16.1	13.9	15.8	85	1018.0	8	1	4	34	3	8	25	6	4.7
25	17.6	14.6	16.6	82	1018.1	6	1	5	30	1	8	01	9	0.1
26	19.2	16.4	18.6	84	1016.3	2	0	9	32	2	8	02	1	-
27	19.2	13.0	15.0	67	1013.6	2	1	5	29	6	8	01	1	-
28	17.8	7.7	10.5	52	1007.1	3	3	5	27	3	8	02	1	-
29	17.4	9.8	12.1	61	1009.7	6	3	5	26	6	8	02	2	-
30	18.0	13.3	15.3	74	1003.3	7	7	5	24	3	7	25	2	0.1
31	17.6	5.9	9.3	46	1006.5	6	3	6	25	7	8	03	2	-

Godz. 01

DNI	TEMPERATURA POWIETRZA T	TEMPERATURA PUNKTU ROSY T_d	PRĘŻNOŚĆ PARY WODNEJ e	WILGOTNOŚĆ WZGLĘDNA U	CIŚNIENIE ATMOSFERYCZNE P_0	ZACHMURZENIE N	N_h	h	WIATR dd	v	WIDZIALNOŚĆ V	POGODA ww	W	OPAD R
1	11.8	11.2	13.3	96	1016.2	0	0	9	26	1	7	02	0	–
2	7.2	3.8	8.0	79	1024.5	1	0	9	31	3	7	03	0	–
3	9.0	6.1	9.4	82	1023.5	0	0	9	23	3	8	02	0	–
4	13.2	12.0	14.0	93	1015.7	6	0	9	28	2	8	02	2	–
5	8.5	4.1	8.2	74	1014.7	2	1	9	32	4	9	03	1	–
6	7.2	5.8	9.2	91	1016.0	6	4	9	32	2	7	03	1	–
7	9.2	7.0	10.0	85	1014.5	7	7	9	34	3	7	02	2	–
8	6.9	6.2	9.5	95	1011.6	1	0	9	28	4	7	02	1	–
9	9.8	9.2	11.6	96	1005.7	9	1	9	36	1	7	01	8	0.0
10	11.2	10.4	12.6	95	1003.4	8	8	4	33	2	6	80	1	0.2
11	13.3	12.8	14.7	96	1005.8	8	8	5	36	7	6	80	8	4.7
12	12.9	11.1	13.2	89	1011.0	1	0	9	35	2	7	01	9	0.0
13	12.8	12.6	14.6	93	1011.4	3	3	5	36	2	7	01	0	0.2
14	13.1	12.3	14.3	94	1013.7	0	0	9	36	1	7	02	1	–
15	12.8	11.0	13.1	89	1016.6	0	0	9	33	1	7	02	0	–
16	14.0	12.5	14.5	91	1019.2	0	0	9	36	1	6	10	0	–
17	13.1	11.5	13.6	90	1021.2	0	0	9	00	0	7	00	0	–
18	14.3	11.2	13.3	81	1022.0	1	0	9	00	0	7	01	1	–
19	15.2	13.2	15.2	89	1019.1	3	0	9	00	0	7	02	1	–
20	15.7	15.2	17.2	97	1014.5	0	0	9	27	2	3	42	4	–
21	16.9	16.1	18.3	95	1012.9	7	5	9	00	0	6	10	1	–
22	19.4	16.8	19.1	85	1012.6	8	*	5	12	1	7	02	2	–
23	18.5	16.9	19.3	91	1014.5	8	8	5	35	4	7	02	2	–
24	18.1	17.6	20.1	97	1015.7	8	8	6	04	2	5	10	1	–
25	18.2	14.9	16.9	81	1016.3	3	3	*	09	1	7	02	1	–
26	17.6	16.4	18.6	93	1015.5	2	0	9	22	3	7	02	0	–
27	15.9	15.4	17.5	97	1013.7	0	0	9	33	4	6	10	0	–
28	11.0	9.8	12.1	92	1010.3	2	0	9	27	1	7	02	0	–
29	12.0	11.4	13.5	96	1005.6	8	8	2	22	4	5	10	8	0.0
30	10.0	9.4	11.8	96	1009.9	6	6	6	24	1	7	03	1	–
31	15.4	12.3	14.3	82	1006.6	8	8	9	20	2	7	02	2	–

Godz. 07

DNI	TEMPERATURA POWIETRZA T	TEMPERATURA PUNKTU ROSY T_d	PRĘŻNOŚĆ PARY WODNEJ e	WILGOTNOŚĆ WZGLĘDNA U	CIŚNIENIE ATMOSFERYCZNE P_0	ZACHMURZENIE N	N_h	h	WIATR dd	v	WIDZIALNOŚĆ V	POGODA ww	W	OPAD R
1	15.2	8.5	11.1	64	1015.5	2	2	5	25	5	7	01	1	–
2	10.2	5.1	8.8	71	1025.3	1	0	9	34	5	8	02	0	–
3	14.6	9.3	11.7	73	1020.2	6	6	9	25	6	8	02	1	–
4	14.2	7.4	10.3	63	1016.0	3	1	5	33	7	6	02	0	0.2
5	10.3	7.0	10.0	83	1014.7	7	7	4	32	7	8	02	1	–
6	11.8	7.4	10.3	75	1017.6	6	6	6	30	4	8	02	1	–
7	9.8	7.7	10.5	87	1017.4	7	4	5	27	4	7	01	2	–
8	12.1	7.1	10.1	71	1010.3	6	2	6	26	4	8	02	1	–
9	12.5	11.3	14.0	96	1004.8	8	8	4	07	3	6	10	1	–
10	11.6	11.0	13.1	96	1002.2	8	8	3	34	3	6	61	8	16.2
11	13.3	12.5	14.5	94	1008.0	6	6	4	32	5	6	10	8	0.1
12	12.2	12.2	14.2	93	1011.1	7	7	9	02	2	7	03	1	–
13	17.6	13.9	15.9	73	1011.3	5	3	9	36	2	7	01	1	–
14	15.7	11.8	13.8	73	1014.0	2	2	6	35	2	7	00	0	–
15	17.6	12.8	14.9	73	1017.3	0	0	9	30	2	7	02	0	–
16	19.6	14.7	16.7	73	1015.5	1	0	9	00	0	7	02	0	–
17	16.9	15.8	17.2	78	1021.3	1	0	9	00	0	8	02	0	–
18	18.3	13.0	15.2	72	1022.1	4	0	9	21	2	8	03	0	–
19	17.7	14.1	16.1	79	1017.1	4	0	9	18	2	8	10	1	–
20	17.1	16.0	17.9	97	1013.7	9	9	3	32	1	2	46	4	–
21	19.3	17.0	19.4	87	1012.7	1	1	9	13	1	6	10	1	–
22	18.2	16.0	18.4	93	1013.5	8	8	5	12	3	7	02	8	0.6
23	19.7	17.7	20.5	90	1014.8	8	8	5	01	2	6	10	2	–
24	20.1	17.0	20.4	87	1015.4	4	2	6	00	0	8	10	4	–
25	21.1	15.3	17.4	70	1015.5	0	0	9	12	1	7	01	1	–
26	17.1	16.2	18.4	93	1015.5	8	8	5	36	2	5	10	1	–
27	18.0	16.9	19.3	93	1013.6	7	7	2	36	1	6	10	1	–
28	15.8	13.3	15.3	85	1008.0	5	3	5	24	4	7	02	1	–
29	13.0	11.2	13.3	89	1005.5	9	9	9	05	4	7	01	1	–
30	13.5	10.9	13.0	84	1009.2	3	2	9	22	5	8	01	1	–
31	14.8	11.5	13.5	83	1005.7	8	8	9	23	4	7	02	2	–

Godz. 13

DNI	T	T_d	e	U	P_0	N	N_h	h	dd	v	V	ww	W	R
1	19.4	8.4	11.0	49	1000.6	6	5	6	21	7	8	03	1	–
2	18.8	7.0	10.0	46	1003.9	1	0	9	30	5	9	02	0	–
3	23.5	12.3	14.3	49	1017.9	6	1	6	28	8	8	03	1	–
4	18.2	4.8	8.6	41	1019.4	5	4	6	33	9	8	03	1	–
5	15.8	5.8	9.2	51	1013.0	7	7	5	30	10	8	02	8	0.0
6	14.6	6.5	9.7	58	1014.7	7	7	5	28	10	8	01	2	–
7	13.4	7.8	10.6	70	1012.7	8	8	6	28	5	8	02	2	–
8	20.4	8.2	10.9	46	1007.8	7	2	6	22	4	8	01	2	–
9	14.0	12.8	14.8	93	1004.1	8	8	5	21	3	6	80	2	5.1
10	13.4	12.8	14.8	95	1002.9	8	6	2	36	4	6	63	6	3.1
11	20.4	14.6	16.6	69	1008.9	6	6	5	34	7	7	02	1	–
12	18.7	13.8	15.8	74	1010.9	7	7	5	25	4	8	17	8	0.0
13	21.7	13.7	15.7	61	1011.4	7	5	6	06	2	7	01	1	–
14	20.8	12.1	14.1	58	1014.3	5	4	6	01	4	7	02	1	–
15	22.4	10.6	12.8	49	1017.2	3	3	6	25	2	8	02	0	–
16	24.2	11.8	13.8	46	1019.4	6	6	5	00	0	8	03	1	–
17	25.6	13.6	15.6	47	1020.8	5	4	6	16	2	8	02	1	–
18	25.3	13.8	15.8	49	1021.8	5	1	6	19	4	8	01	1	–
19	20.6	17.6	20.1	83	1017.1	8	8	5	28	4	6	80	1	1.1
20	24.0	17.3	19.7	66	1013.0	6	6	5	23	3	7	01	4	–
21	25.0	18.2	20.9	66	1011.6	7	6	6	14	4	7	05	1	–
22	25.6	18.0	20.7	63	1013.6	7	3	5	13	3	7	03	2	–
23	19.9	17.1	19.5	84	1015.2	8	8	5	32	4	7	17	8	0.0
24	28.2	13.3	15.3	40	1014.6	5	4	6	12	2	7	02	1	–
25	28.1	12.5	14.5	38	1014.6	3	3	6	15	4	8	02	0	–
26	23.6	17.6	20.1	69	1014.7	4	3	5	32	2	7	03	1	–
27	23.7	16.1	18.3	62	1011.6	6	6	5	30	4	7	02	2	–
28	17.4	12.4	14.4	73	1006.8	8	8	5	28	8	6	80	2	0.1
29	16.8	12.3	14.3	75	1005.8	6	6	5	35	3	8	25	1	4.3
30	18.3	11.1	13.2	63	1008.6	7	6	5	24	5	8	01	1	–
31	22.1	12.9	14.9	56	1005.6	6	5	5	21	8	7	03	1	–

Godz. 19

DNI	T	T_d	e	U	P_0	N	N_h	h	dd	v	V	ww	W	R
1	17.1	5.0	9.2	47	1021.6	0	0	9	31	7	8	01	1	–
2	18.0	7.8	10.6	52	1022.9	1	0	9	33	6	8	02	0	–
3	19.5	10.7	12.9	57	1015.7	6	3	9	27	7	8	02	1	–
4	16.1	8.4	11.0	60	1015.5	4	1	6	30	6	8	01	1	–
5	11.5	5.6	9.1	67	1014.0	5	2	5	34	6	8	01	8	0.0
6	10.6	7.0	10.6	83	1012.9	7	7	5	30	4	7	03	8	1.2
7	14.1	9.7	12.0	75	1011.7	8	8	5	27	2	8	02	2	–
8	17.2	10.3	12.5	64	1006.1	7	7	5	26	3	8	01	2	–
9	12.8	12.0	14.0	96	1002.5	8	8	4	30	3	6	25	8	2.2
10	14.5	13.3	15.3	93	1003.6	8	8	5	34	6	6	80	8	0.9
11	17.2	12.2	14.2	72	1010.0	7	7	5	33	5	7	17	8	0.0
12	16.0	13.1	15.1	83	1011.3	6	4	5	30	4	8	02	9	2.2
13	19.5	15.6	17.7	78	1011.9	7	4	6	00	0	7	01	9	4.6
14	19.0	11.2	13.2	61	1014.8	1	1	6	02	2	8	02	1	–
15	22.2	12.2	14.2	53	1017.4	1	1	6	33	3	8	01	0	–
16	21.8	13.9	15.9	61	1015.3	1	1	6	04	1	9	01	8	0.0
17	22.8	14.7	16.7	60	1010.4	6	1	7	17	1	8	03	2	–
18	22.6	13.5	15.5	57	1015.1	5	0	9	18	3	7	03	1	–
19	19.4	18.4	21.1	93	1015.2	8	4	5	23	2	5	10	8	2.7
20	24.1	17.7	20.3	65	1012.0	1	0	9	00	0	7	02	1	–
21	22.5	19.0	21.9	83	1011.5	7	7	5	00	0	7	02	9	0.6
22	24.4	18.5	21.3	75	1013.2	7	7	6	00	0	7	01	2	–
23	20.1	17.9	20.4	87	1015.2	5	3	6	36	1	7	01	9	–
24	24.8	18.1	20.8	67	1014.4	6	4	5	16	1	7	03	1	–
25	25.4	15.1	17.1	53	1014.5	2	0	9	00	0	8	01	0	–
26	20.5	17.5	20.0	83	1013.8	2	0	9	33	2	7	03	0	–
27	19.6	14.7	16.7	79	1011.3	3	3	9	34	5	7	01	1	–
28	14.2	8.8	11.3	69	1005.1	7	7	6	25	4	8	01	8	0.0
29	14.3	9.2	11.6	71	1007.6	5	5	5	28	3	8	01	8	0.0
30	18.0	11.4	13.5	65	1007.1	5	3	5	17	3	8	01	2	–
31	16.5	11.4	13.5	72	1008.1	3	0	9	36	1	7	01	9	2.9

Godz. 01

DNI	TEMPERATURA POWIETRZA T	TEMPERATURA PUNKTU ROSY T_d	PRĘŻNOŚĆ PARY WODNEJ e	WILGOTNOŚĆ WZGLĘDNA U	CIŚNIENIE ATMOSFERYCZNE P_o	ZACHMURZENIE N	N_h	h	WIATR dd	v	WIDZIALNOŚĆ V	POGODA ww	W	OPAD R
1	15.4	12.5	14.5	83	1019.6	0	0	9	25	2	8	02	0	-
2	6.4	6.0	9.3	97	1026.5	0	0	9	33	3	8	02	0	-
3	8.9	7.4	10.3	90	1024.4	1	0	9	23	1	8	02	0	-
4	14.5	12.0	14.0	85	1017.3	6	6	5	33	2	7	02	1	-
5	8.7	8.1	10.8	96	1016.9	6	4	6	33	2	8	03	1	-
6	6.4	6.0	9.3	97	1018.1	1	0	9	31	3	8	02	0	-
7	6.9	6.5	9.6	97	1015.9	2	1	9	30	1	8	02	1	-
8	7.3	6.6	9.8	96	1013.1	1	0	9	33	1	7	11	1	-
9	12.8	12.2	14.2	95	1005.6	8	8	5	34	2	7	02	1	-
10	10.1	9.4	11.8	95	1004.1	6	6	5	32	2	7	01	8	0.1
11	12.0	11.0	13.1	94	1009.2	8	8	5	33	6	8	02	8	0.0
12	11.2	10.6	12.8	96	1012.3	0	0	9	30	1	7	02	0	-
13	12.9	11.9	13.9	94	1012.0	0	0	9	36	2	7	02	1	-
14	13.1	12.5	14.5	95	1014.1	0	0	9	34	1	7	11	1	-
15	12.4	10.7	12.9	93	1016.6	2	0	9	33	2	7	03	0	-
16	10.9	10.3	12.5	96	1019.7	1	0	9	00	0	6	11	0	-
17	12.8	10.5	12.7	86	1020.5	0	0	9	09	1	7	01	0	-
18	19.0	14.0	16.0	70	1019.5	0	0	9	19	3	7	02	0	-
19	19.8	12.2	14.2	62	1017.2	0	0	9	18	2	7	02	0	-
20	15.8	14.9	16.9	94	1015.3	0	0	9	01	1	6	10	0	-
21	20.2	17.2	19.6	83	1011.4	7	7	5	08	2	7	03	1	-
22	18.8	18.3	21.3	93	1010.0	8	8	5	12	3	6	95	2	0.8
23	17.7	17.2	19.6	97	1014.4	8	8	5	02	1	6	10	9	15.5
24	17.4	17.1	19.5	98	1015.2	8	8	4	02	3	6	95	2	5.9
25	18.6	18.4	21.2	99	1014.6	0	0	9	00	0	4	10	1	-
26	16.0	15.2	17.3	95	1017.1	7	7	4	36	4	6	10	1	-
27	15.2	14.9	16.9	98	1015.1	1	1	5	36	3	6	10	0	-
28	14.0	13.8	15.8	99	1011.1	1	1	4	30	2	7	03	0	-
29	10.6	10.0	12.3	96	1007.0	4	4	5	26	1	7	03	1	-
30	12.1	10.6	12.8	91	1009.5	3	3	5	24	3	7	01	1	-
31	16.6	10.1	12.4	66	1005.5	8	8	5	21	3	7	03	8	0.0

Godz. 07

DNI	TEMPERATURA POWIETRZA T	TEMPERATURA PUNKTU ROSY T_d	PRĘŻNOŚĆ PARY WODNEJ e	WILGOTNOŚĆ WZGLĘDNA U	CIŚNIENIE ATMOSFERYCZNE P_o	ZACHMURZENIE N	N_h	h	WIATR dd	v	WIDZIALNOŚĆ V	POGODA ww	W	OPAD R
1	17.4	11.5	13.6	68	1021.2	1	1	5	36	6	8	03	0	-
2	11.8	9.0	11.5	83	1027.0	0	0	9	34	5	8	02	0	-
3	17.4	9.3	11.7	59	1022.8	1	0	9	29	2	8	03	0	-
4	13.7	11.5	13.6	85	1018.1	6	6	5	24	2	7	01	8	0.1
5	13.7	9.8	12.1	77	1016.6	2	2	5	26	7	8	03	1	-
6	12.0	9.0	11.5	82	1018.2	3	1	5	36	4	8	03	0	-
7	11.7	8.8	11.3	82	1015.2	2	1	5	33	3	8	03	0	-
8	13.8	9.9	12.2	77	1013.0	2	0	9	25	1	8	01	0	-
9	11.8	10.4	12.6	91	1004.5	8	8	4	03	3	7	80	4	0.0
10	12.1	10.9	13.0	92	1004.3	8	5	4	32	3	7	03	2	-
11	13.6	12.1	14.1	91	1010.6	7	7	5	33	5	8	01	2	-
12	13.8	12.6	14.6	93	1012.2	7	7	5	32	3	6	10	4	-
13	14.2	12.9	13.9	85	1012.4	1	0	9	33	1	7	02	0	-
14	14.4	14.4	16.4	100	1014.6	0	0	9	00	0	4	28	4	-
15	16.4	12.4	14.4	77	1017.6	1	0	9	00	0	6	10	0	-
16	13.5	13.1	15.1	98	1020.1	0	0	9	00	0	4	28	4	-
17	18.9	14.8	16.8	77	1020.3	0	0	9	16	1	7	02	0	-
18	21.5	14.2	16.2	63	1019.8	4	0	9	18	3	7	02	0	-
19	20.1	14.6	16.6	70	1017.2	4	2	9	30	1	7	03	0	-
20	17.5	17.0	19.4	97	1014.4	0	0	9	00	0	5	26	0	-
21	20.6	17.7	20.3	84	1010.6	6	6	6	18	2	7	02	2	-
22	19.2	18.3	21.0	94	1011.7	7	5	5	21	2	6	10	9	0.0
23	19.2	18.7	21.5	96	1014.9	7	7	5	36	2	5	15	8	0.6
24	18.4	17.9	20.5	97	1014.3	8	8	4	06	3	5	10	9	1.2
25	18.9	18.2	20.9	95	1015.4	8	8	4	00	0	6	10	4	-
26	16.7	15.9	18.1	95	1016.8	8	8	5	34	4	6	10	2	-
27	16.1	15.2	17.2	94	1014.9	0	0	9	24	2	7	01	4	-
28	16.1	15.1	17.1	94	1008.5	3	1	3	36	2	7	03	0	-
29	13.6	12.1	14.1	91	1006.3	2	2	5	24	4	7	01	1	-
30	12.8	11.0	13.1	89	1009.9	7	7	5	24	3	8	03	1	-
31	17.1	12.1	14.1	72	1004.5	7	7	5	20	3	7	03	2	-

Godz. 13

DNI	TEMPERATURA POWIETRZA T	TEMPERATURA PUNKTU ROSY T_d	PRĘŻNOŚĆ PARY WODNEJ e	WILGOTNOŚĆ WZGLĘDNA U	CIŚNIENIE ATMOSFERYCZNE P_o	ZACHMURZENIE N	N_h	h	WIATR dd	v	WIDZIALNOŚĆ V	POGODA ww	W	OPAD R
1	20.1	6.7	9.8	41	1022.1	1	0	9	35	*	8	02	0	-
2	19.6	8.9	11.4	50	1025.8	0	0	9	36	4	8	02	0	-
3	24.9	13.5	15.5	49	1019.9	1	0	9	31	5	8	02	0	-
4	19.7	9.8	12.1	52	1017.7	2	1	6	35	6	8	03	1	-
5	18.6	9.3	11.7	62	1015.9	5	5	5	36	8	8	01	8	0.3
6	12.4	11.8	13.8	95	1017.8	8	6	5	31	4	7	80	1	0.4
7	16.5	9.7	12.0	64	1013.6	7	7	5	32	4	8	02	1	-
8	21.6	13.8	17.9	69	1007.4	6	4	6	25	2	8	03	1	-
9	14.0	10.9	13.0	81	1004.4	7	7	4	04	1	8	02	8	9.4
10	13.2	10.6	12.8	84	1005.3	8	8	4	22	3	8	25	2	1.8
11	20.5	12.8	14.8	62	1011.3	3	3	6	36	5	8	01	1	-
12	20.6	12.7	14.7	61	1011.3	5	1	6	36	3	8	03	2	-
13	22.4	14.2	16.2	60	1011.7	5	2	6	05	3	8	01	1	-
14	23.2	13.6	15.6	55	1013.8	4	4	6	36	3	8	03	0	-
15	23.9	11.9	13.9	46	1016.7	4	2	6	31	6	7	03	0	-
16	24.0	9.8	12.1	41	1019.3	0	0	9	01	3	8	02	0	-
17	27.8	13.1	15.1	40	1019.0	2	1	7	04	2	8	03	0	-
18	28.7	15.2	17.2	44	1018.8	2	0	9	30	5	7	02	1	-
19	23.1	17.6	20.1	71	1016.4	6	6	5	05	2	6	10	9	1.2
20	26.9	15.5	17.6	59	1012.4	2	1	6	01	2	7	01	0	-
21	25.0	19.3	22.4	71	1010.4	7	7	5	15	1	7	01	8	0.0
22	25.5	18.4	21.2	65	1012.9	6	6	5	28	1	6	05	2	-
23	24.0	18.7	21.6	71	1014.7	7	7	5	07	2	7	03	2	-
24	26.3	20.2	23.6	69	1014.0	6	3	5	12	2	6	05	1	-
25	21.4	19.4	22.5	88	1015.9	7	7	4	06	1	6	10	2	-
26	21.1	18.3	21.0	84	1015.9	7	7	5	35	3	7	02	2	-
27	22.6	16.6	18.9	69	1013.0	2	2	4	33	3	8	03	0	-
28	15.9	15.3	17.4	96	1007.3	8	8	4	24	3	6	80	1	1.1
29	13.9	12.7	14.7	93	1007.7	7	7	5	30	6	8	25	1	0.0
30	19.4	10.7	12.9	57	1007.4	5	2	6	22	4	8	01	1	-
31	19.4	12.0	14.0	62	1006.3	5	5	6	27	5	8	01	2	-

Godz. 19

DNI	TEMPERATURA POWIETRZA T	TEMPERATURA PUNKTU ROSY T_d	PRĘŻNOŚĆ PARY WODNEJ e	WILGOTNOŚĆ WZGLĘDNA U	CIŚNIENIE ATMOSFERYCZNE P_o	ZACHMURZENIE N	N_h	h	WIATR dd	v	WIDZIALNOŚĆ V	POGODA ww	W	OPAD R
1	15.1	6.7	9.8	57	1024.7	0	0	9	35	6	8	02	0	-
2	18.1	9.5	11.9	57	1024.8	1	1	9	34	4	8	03	0	-
3	22.1	14.5	17.6	65	1017.3	4	2	5	34	2	8	02	1	-
4	15.9	7.0	10.0	55	1017.5	2	0	9	34	6	8	02	1	-
5	12.8	5.6	9.1	61	1016.7	2	1	5	32	8	8	01	1	-
6	14.3	13.5	15.5	94	1015.6	3	1	5	32	5	7	02	8	2.6
7	13.3	10.6	12.8	84	1013.5	5	5	5	34	4	8	03	1	-
8	19.3	10.6	12.8	57	1005.8	1	1	5	35	1	8	01	8	0.0
9	13.5	10.5	12.7	82	1003.7	7	7	4	33	4	7	02	2	-
10	13.6	10.6	12.8	81	1007.3	7	7	5	34	6	8	02	8	0.0
11	18.0	12.0	14.0	67	1011.5	0	0	9	33	5	8	01	0	-
12	19.6	14.5	16.5	73	1011.3	5	1	6	03	2	8	03	2	-
13	19.2	13.7	15.7	71	1012.7	5	2	5	01	4	8	01	1	-
14	20.9	12.4	14.4	58	1015.1	0	0	9	35	4	8	01	1	-
15	20.1	11.9	13.9	59	1017.5	2	1	6	22	3	7	02	0	-
16	22.8	11.2	13.3	48	1019.2	1	0	9	04	1	8	03	0	-
17	26.7	14.6	16.6	43	1018.5	2	0	9	21	2	8	02	0	-
18	26.6	10.1	12.4	36	1017.4	2	1	9	16	2	8	03	0	-
19	23.8	17.7	20.2	69	1014.7	1	0	9	35	3	7	05	1	-
20	24.4	15.7	17.8	59	1011.5	7	7	9	34	2	7	02	1	-
21	20.9	20.3	23.8	95	1009.6	8	8	5	15	2	6	91	9	1.5
22	24.1	17.4	19.8	66	1013.1	7	7	9	35	3	6	05	1	-
23	20.5	20.0	23.4	97	1014.9	8	8	4	36	3	6	95	2	0.8
24	25.1	19.6	22.8	72	1012.7	2	0	9	12	1	7	01	1	-
25	19.9	18.5	21.3	92	1015.8	5	3	5	22	5	7	01	1	-
26	19.4	17.3	19.7	88	1014.6	1	0	9	33	4	7	03	1	-
27	20.7	17.4	19.8	81	1011.7	1	1	5	36	3	8	01	0	-
28	15.3	14.7	16.7	96	1006.0	6	6	4	27	2	7	25	2	4.6
29	15.2	13.2	15.2	88	1008.4	5	4	5	33	1	8	01	8	0.0
30	19.6	10.6	12.8	56	1005.9	7	4	6	22	4	8	02	1	-
31	18.6	9.8	12.1	56	1007.0	5	2	6	25	3	8	03	1	-

Godz. 01

DNI	TEMPERATURA POWIETRZA T	TEMPERATURA PUNKTU ROSY T_d	PREZNOŚĆ PARY WODNEJ e	WILGOTNOŚĆ WZGLĘDNA U	CIŚNIENIE ATMOSFERYCZNE P_o	ZACHMURZENIE N	N_h	h	WIATR dd	v	WIDZIALNOŚĆ V	POGODA ww	W	OPAD R
1	14.9	13.4	15.4	91	1020.9	0	0	9	29	3	7	02	0	-
2	9.5	6.4	9.6	81	1027.1	0	0	9	03	2	7	02	0	-
3	12.9	7.7	10.5	77	1024.6	0	0	9	17	2	7	02	0	-
4	14.6	10.4	12.6	75	1017.2	0	0	9	31	2	7	02	0	-
5	12.6	9.3	11.7	80	1017.1	8	8	5	04	1	7	25	2	0.1
6	8.6	6.1	9.4	83	1020.1	0	0	9	30	3	7	02	0	-
7	14.6	12.3	14.3	86	1016.1	8	8	4	21	1	7	25	2	0.1
8	12.0	9.3	11.7	83	1012.4	8	8	5	23	1	7	03	1	-
9	13.4	12.6	14.6	94	1006.1	8	8	5	33	1	7	03	9	0.0
10	11.5	10.1	12.4	97	1005.9	8	8	4	30	4	7	25	2	0.1
11	10.8	10.2	12.5	96	1011.6	0	0	9	30	3	7	02	0	-
12	13.1	11.9	13.9	93	1012.6	0	0	9	35	1	7	01	1	-
13	11.4	10.8	13.0	96	1012.7	0	0	9	00	0	7	02	0	-
14	13.5	12.7	14.7	94	1014.5	0	0	9	01	1	7	02	0	-
15	15.4	11.9	12.9	83	1016.7	8	8	5	06	1	7	02	2	-
16	14.0	10.7	12.9	81	1019.5	0	0	9	00	0	7	02	0	-
17	17.9	14.0	16.0	79	1018.3	0	0	9	11	3	7	02	0	-
18	19.5	11.6	13.7	61	1017.8	0	0	9	11	3	7	02	1	-
19	17.8	16.0	18.2	89	1016.8	0	0	9	32	2	6	10	0	-
20	19.8	16.3	18.5	80	1015.0	6	6	6	00	0	6	10	1	-
21	18.5	17.4	19.9	93	1011.3	0	0	9	00	0	6	10	1	-
22	18.4	17.9	20.5	97	1008.8	8	8	3	18	2	5	10	9	1.0
23	15.3	13.2	15.2	87	1017.0	8	8	5	27	3	7	02	2	-
24	16.7	15.8	17.9	94	1016.0	8	8	4	32	3	7	25	2	0.0
25	15.1	14.9	17.0	99	1015.9	8	8	3	28	3	6	10	2	-
26	15.4	14.6	16.6	95	1017.5	8	8	4	28	2	7	02	2	-
27	14.5	13.1	15.1	92	1015.8	0	0	9	30	2	7	02	1	-
28	11.6	10.7	12.9	94	1011.9	0	0	9	24	3	7	02	0	-
29	9.9	9.0	11.5	94	1007.5	0	0	9	22	3	7	02	0	-
30	9.7	8.4	11.0	92	1010.0	0	0	9	23	3	7	02	1	-
31	15.0	12.1	14.1	83	1003.6	8	8	4	21	5	7	02	2	-

Godz. 07

DNI	TEMPERATURA POWIETRZA T	TEMPERATURA PUNKTU ROSY T_d	PREZNOŚĆ PARY WODNEJ e	WILGOTNOŚĆ WZGLĘDNA U	CIŚNIENIE ATMOSFERYCZNE P_o	ZACHMURZENIE N	N_h	h	WIATR dd	v	WIDZIALNOŚĆ V	POGODA ww	W	OPAD R
1	16.7	11.4	13.5	71	1022.1	1	1	9	28	3	7	03	0	-
2	12.1	8.2	10.9	77	1028.0	0	0	9	25	2	5	02	0	-
3	17.6	5.3	9.2	45	1023.1	0	0	9	21	4	8	02	0	-
4	15.5	11.8	13.8	79	1017.7	7	7	9	06	4	7	02	1	-
5	13.6	11.0	12.1	84	1017.6	5	3	6	03	3	7	01	3	0.4
6	13.9	8.9	11.4	71	1019.9	2	0	9	33	5	8	03	0	-
7	14.8	12.1	14.1	84	1015.5	6	5	4	34	2	7	03	2	-
8	15.2	10.4	12.6	72	1010.9	7	7	5	24	4	7	01	3	0.1
9	11.4	11.2	13.3	99	1005.1	8	6	2	04	1	6	67	8	1.8
10	12.5	9.4	11.8	82	1006.6	7	8	3	31	3	7	01	8	0.2
11	11.9	11.9	13.9	100	1012.3	2	2	3	30	1	5	28	0	-
12	15.2	14.9	16.9	98	1018.2	7	3	5	26	1	6	10	4	-
13	13.6	12.1	14.1	91	1013.7	0	0	9	00	0	7	02	0	-
14	15.8	10.1	15.1	84	1014.5	0	0	9	00	0	6	10	0	-
15	16.6	11.3	13.4	71	1017.2	7	3	9	30	1	7	02	2	-
16	17.2	9.7	12.0	61	1019.8	0	0	9	05	1	7	02	0	-
17	19.3	15.0	17.0	75	1015.3	0	0	9	14	2	6	10	0	-
18	20.6	12.0	15.0	64	1017.3	2	1	9	14	3	7	01	1	-
19	16.7	16.2	18.4	97	1017.0	8	8	5	24	3	6	25	9	6.8
20	19.0	16.1	18.3	83	1014.1	6	4	6	08	1	6	10	1	-
21	20.0	19.0	20.7	89	1010.1	6	6	9	00	0	6	10	1	-
22	17.8	17.1	19.5	95	1010.8	7	7	2	21	7	5	10	4	-
23	15.7	15.2	17.2	96	1016.1	8	8	3	31	4	7	02	2	-
24	16.0	15.3	18.5	99	1017.2	8	7	3	35	4	6	61	8	10.5
25	15.3	15.0	17.0	98	1016.4	8	8	3	31	2	6	10	5	0.1
26	16.2	14.8	16.8	91	1016.8	3	1	4	02	2	7	01	1	-
27	15.7	15.2	17.2	96	1015.5	2	1	5	30	3	7	03	4	-
28	13.3	12.5	14.5	94	1009.2	8	8	5	24	3	7	03	1	-
29	13.8	11.6	13.7	86	1007.3	2	2	4	26	4	7	03	0	-
30	13.2	9.9	12.2	83	1008.5	6	3	5	21	6	7	03	1	-
31	14.4	12.2	14.2	87	1003.7	7	5	4	23	6	6	10	8	0.0

Godz. 13

DNI	TEMPERATURA POWIETRZA T	TEMPERATURA PUNKTU ROSY T_d	PREZNOŚĆ PARY WODNEJ e	WILGOTNOŚĆ WZGLĘDNA U	CIŚNIENIE ATMOSFERYCZNE P_o	ZACHMURZENIE N	N_h	h	WIATR dd	v	WIDZIALNOŚĆ V	POGODA ww	W	OPAD R
1	22.8	7.7	10.5	38	1024.2	1	1	6	03	4	7	02	0	-
2	23.2	4.3	8.3	30	1025.9	0	0	9	21	1	8	02	0	-
3	26.2	6.2	9.5	27	1020.1	0	0	9	26	2	8	02	0	-
4	24.5	9.2	11.6	33	1017.5	2	1	6	07	4	8	02	1	-
5	19.2	4.4	8.4	38	1017.2	6	6	4	35	3	8	02	2	-
6	20.1	5.9	9.3	39	1017.7	5	5	6	31	5	8	03	1	-
7	19.6	4.6	8.5	37	1014.8	6	3	6	32	7	8	03	1	-
8	18.3	7.4	10.3	49	1008.8	6	5	5	24	7	8	03	2	-
9	14.2	10.7	12.9	80	1004.5	8	8	4	35	2	7	02	8	1.2
10	15.3	12.8	14.8	85	1008.3	8	8	4	31	3	7	25	2	0.3
11	19.5	15.8	17.9	79	1012.1	7	7	5	27	4	6	20	1	0.0
12	22.1	11.6	13.7	52	1010.8	6	4	5	35	3	8	01	1	-
13	23.4	11.4	13.5	45	1011.8	6	6	5	00	0	7	02	1	-
14	24.1	8.4	11.0	37	1014.2	3	2	6	30	2	8	02	0	-
15	24.4	7.7	10.5	34	1017.2	3	3	6	31	3	8	01	1	-
16	24.9	12.7	14.7	47	1018.7	5	5	6	00	0	7	02	1	-
17	28.7	13.8	15.8	40	1017.0	4	3	6	12	3	7	03	1	-
18	30.0	12.1	14.1	34	1016.3	1	1	5	15	4	7	03	0	-
19	26.0	17.4	19.8	59	1015.6	5	5	6	34	3	7	03	1	-
20	24.5	18.1	20.8	68	1011.9	7	7	5	31	1	7	03	1	-
21	24.0	17.3	19.7	66	1008.8	7	7	7	16	2	7	17	2	-
22	21.8	15.8	17.9	69	1012.0	8	2	4	24	4	6	05	2	-
23	21.3	15.8	17.9	71	1015.9	7	4	5	33	2	7	03	2	-
24	16.0	15.8	18.0	99	1015.6	8	7	3	31	3	6	61	6	3.8
25	17.5	15.9	18.1	91	1016.5	8	8	4	33	2	7	02	2	-
26	19.9	14.6	16.6	71	1016.5	6	6	5	34	3	7	02	1	-
27	22.4	12.5	14.5	53	1013.9	4	4	7	29	4	7	03	0	-
28	15.0	14.0	16.0	93	1007.7	7	4	4	23	6	7	01	8	1.8
29	13.3	11.5	13.6	89	1008.5	7	6	4	27	2	7	25	1	1.7
30	21.4	10.5	12.7	49	1005.7	6	4	6	20	3	7	03	1	-
31	15.3	7.4	10.3	59	1006.0	5	3	5	22	6	7	01	8	2.3

Godz. 19

DNI	TEMPERATURA POWIETRZA T	TEMPERATURA PUNKTU ROSY T_d	PREZNOŚĆ PARY WODNEJ e	WILGOTNOŚĆ WZGLĘDNA U	CIŚNIENIE ATMOSFERYCZNE P_o	ZACHMURZENIE N	N_h	h	WIATR dd	v	WIDZIALNOŚĆ V	POGODA ww	W	OPAD R
1	18.9	5.9	9.2	42	1025.4	0	0	9	03	4	7	02	0	-
2	22.8	6.4	9.6	34	1022.8	0	0	9	36	2	8	02	0	-
3	23.2	6.5	9.7	34	1017.7	0	0	9	28	3	7	02	0	-
4	19.2	7.3	10.2	45	1016.3	6	2	6	07	3	8	02	1	-
5	14.9	4.4	8.4	50	1019.1	4	1	4	26	5	7	01	1	-
6	19.8	5.1	8.8	40	1016.4	7	3	6	28	5	7	03	1	-
7	18.0	6.0	9.9	48	1013.3	1	1	6	32	6	8	01	1	-
8	19.8	9.7	12.0	51	1004.2	7	7	5	30	7	7	17	2	-
9	13.2	9.9	12.2	81	1004.7	7	7	4	36	2	7	01	8	0.0
10	16.4	8.5	11.1	59	1009.6	2	2	5	30	4	7	01	8	0.1
11	20.0	13.3	15.3	65	1012.0	8	0	9	31	4	7	01	8	0.3
12	15.4	14.1	16.1	92	1011.6	3	2	5	04	2	7	01	9	10.9
13	21.3	12.9	14.9	59	1012.0	1	1	5	03	4	7	01	1	-
14	22.6	10.4	12.6	45	1014.4	6	2	5	04	3	8	01	1	-
15	22.9	11.0	13.1	45	1016.8	3	2	6	33	1	8	01	0	-
16	24.8	13.8	15.5	53	1017.3	4	1	6	13	1	7	01	1	-
17	27.3	13.8	15.8	44	1016.7	6	0	9	32	2	7	03	1	-
18	26.2	16.9	19.2	56	1016.0	3	3	5	30	3	7	01	1	-
19	25.0	17.6	20.1	63	1014.6	7	7	5	31	2	7	01	2	-
20	23.4	17.1	19.5	68	1010.8	6	3	5	31	3	7	02	1	-
21	21.2	19.3	22.4	89	1008.3	8	8	5	04	1	6	80	9	0.5
22	19.4	14.5	16.5	73	1014.4	7	3	9	29	6	7	01	1	-
23	18.0	15.2	17.2	83	1016.4	8	8	5	36	2	7	01	8	0.0
24	15.1	14.9	17.0	93	1015.6	8	8	3	33	6	6	25	9	17.2
25	16.6	15.5	17.6	93	1016.7	7	7	4	35	2	7	01	2	-
26	20.5	14.7	16.7	69	1015.0	3	2	6	04	1	7	03	1	-
27	18.7	10.9	13.0	61	1012.8	2	0	9	28	5	7	03	0	-
28	15.2	9.2	11.6	67	1008.5	3	3	5	26	5	7	03	1	-
29	15.3	9.2	11.6	67	1009.1	7	1	5	24	3	7	02	2	-
30	15.6	11.3	13.4	76	1004.6	7	7	5	15	3	7	01	8	0.0
31	16.6	9.0	11.5	61	1004.5	3	1	6	23	3	7	01	8	0.0

Godz. 01

Dni	Temperatura powietrza T	Temperatura punktu rosy T_d	Prężność pary wodnej e	Wilgotność względna U	Ciśnienie atmosferyczne P_o	Zachmurzenie N	N_h	h	Wiatr dd	v	Widzialność V	Pogoda ww	W	Opad R
1	17.6	15.5	17.9	89	1022.9	0	0	9	34	3	7	02	0	-
2	13.6	6.8	9.9	64	1026.1	0	0	9	13	2	8	02	0	-
3	15.6	8.8	11.3	64	1024.2	0	0	9	12	2	8	02	0	-
4	12.8	9.3	11.7	79	1018.2	0	0	9	10	1	8	02	0	-
5	17.4	9.8	12.1	61	1013.7	0	0	9	11	3	7	02	0	-
6	9.8	5.9	9.2	76	1021.5	0	0	9	09	1	8	02	0	-
7	14.2	10.1	12.4	77	1017.1	0	0	9	26	3	8	02	1	-
8	13.4	6.9	11.2	74	1013.6	2	3	9	25	2	8	03	0	-
9	15.4	13.1	15.1	86	1005.6	7	7	9	06	3	7	02	8	1.2
10	13.6	12.2	14.2	92	1008.4	6	6	9	29	3	8	01	8	2.9
11	15.6	12.9	14.9	84	1012.2	3	3	9	28	2	8	02	1	-
12	15.2	13.7	15.7	91	1013.4	0	0	9	32	2	5	10	0	-
13	15.4	13.7	15.7	90	1011.9	3	3	5	27	2	6	01	1	-
14	16.0	14.7	16.7	93	1013.6	2	2	5	06	2	7	02	0	-
15	17.7	16.1	18.3	91	1016.9	7	3	5	28	1	6	10	2	-
16	17.6	14.0	16.0	79	1015.5	2	2	9	11	2	7	03	1	-
17	20.0	14.3	16.3	73	1016.0	3	0	9	11	1	7	00	1	-
18	23.5	14.0	16.0	56	1014.2	7	7	5	12	4	7	00	1	-
19	19.4	17.9	20.5	91	1018.2	7	7	5	08	2	7	17	1	-
20	21.8	17.1	19.5	75	1014.8	7	7	4	07	1	7	02	1	-
21	19.4	17.6	20.1	90	1011.7	0	0	9	29	2	6	10	1	-
22	18.3	16.9	19.3	92	1009.3	8	5	4	32	2	6	60	2	0.0
23	16.2	13.4	15.4	81	1016.9	8	3	5	28	1	7	02	2	-
24	16.4	12.4	14.4	77	1018.5	7	4	5	25	3	8	03	1	-
25	15.6	15.1	17.1	95	1018.3	9	5	4	26	2	6	10	6	0.7
26	16.4	14.1	16.1	87	1018.4	8	8	9	00	0	6	60	2	0.0
27	13.9	13.1	15.1	94	1016.5	0	0	9	03	1	9	46	0	-
28	15.7	11.1	13.2	74	1013.8	6	6	6	29	3	7	02	1	-
29	13.9	8.6	11.2	70	1009.7	6	6	9	30	5	8	03	1	-
30	13.8	10.1	12.4	79	1011.1	5	5	5	24	2	8	03	1	-
31	15.0	13.5	15.5	91	1002.8	4	4	9	26	6	6	10	8	0.2

Godz. 07

Dni	Temperatura powietrza T	Temperatura punktu rosy T_d	Prężność pary wodnej e	Wilgotność względna U	Ciśnienie atmosferyczne P_o	Zachmurzenie N	N_h	h	Wiatr dd	v	Widzialność V	Pogoda ww	W	Opad R
1	18.5	14.3	16.3	77	1023.4	0	0	9	36	3	8	02	0	-
2	15.8	5.9	9.3	52	1027.9	0	0	9	14	5	8	02	0	-
3	17.6	12.3	14.3	71	1023.3	0	0	9	26	1	8	02	0	-
4	18.4	15.0	17.0	80	1017.3	2	0	9	10	1	8	02	0	-
5	16.4	10.4	12.6	63	1016.3	0	0	9	12	6	8	02	0	-
6	15.6	10.4	12.6	71	1022.2	1	0	9	31	1	7	02	0	-
7	15.0	10.1	12.4	74	1015.8	7	7	4	28	2	8	03	1	-
8	15.2	7.7	10.5	61	1011.5	7	2	5	25	4	8	03	1	-
9	13.4	12.1	14.1	92	1005.5	8	5	4	07	4	7	60	2	0.6
10	13.6	11.9	13.9	90	1009.9	6	6	4	30	4	7	25	2	3.6
11	17.0	14.5	16.6	84	1013.2	1	1	5	28	2	7	03	0	-
12	16.4	14.1	16.1	87	1012.2	2	1	4	27	2	7	03	0	-
13	16.6	13.6	15.6	83	1012.1	2	2	5	07	3	8	02	0	-
14	15.6	14.3	16.3	92	1014.5	6	5	4	02	2	6	10	1	-
15	18.5	16.2	18.4	85	1017.8	6	2	4	24	1	6	10	1	-
16	18.4	13.9	15.9	75	1018.3	0	0	9	10	2	7	02	0	-
17	21.0	17.9	20.5	82	1016.[illegible]	0	0	9	13	1	6	10	0	-
18	21.7	16.6	18.9	75	1015.6	3	1	9	33	3	6	10	1	-
19	19.6	18.3	20.7	91	1017.0	1	0	9	09	1	5	10	9	-
20	21.4	18.9	21.8	86	1014.2	7	7	5	00	0	6	10	1	-
21	20.0	17.9	20.5	83	1010.5	7	3	5	03	2	6	10	1	-
22	15.0	13.6	15.6	93	1011.8	8	7	3	32	5	6	61	6	2.8
23	16.9	12.7	14.7	77	1016.9	4	2	6	30	3	7	03	1	-
24	15.6	12.9	15.9	90	1018.2	8	2	4	34	3	6	61	2	0.2
25	15.9	14.1	16.1	83	1017.6	7	7	7	26	2	6	10	2	-
26	17.4	14.9	16.9	85	1017.6	6	6	7	07	1	5	10	6	0.6
27	15.1	13.9	15.9	93	1016.8	0	0	9	31	2	7	01	4	-
28	16.2	13.1	15.1	81	1011.1	7	4	6	27	4	7	03	1	-
29	13.2	9.7	12.0	79	1010.5	7	7	4	25	4	8	02	1	-
30	14.7	8.9	11.3	69	1008.7	6	3	9	24	7	8	02	2	-
31	14.6	11.4	13.5	81	1004.5	7	7	6	26	5	7	03	1	-

Godz. 13

Dni	Temperatura powietrza T	Temperatura punktu rosy T_d	Prężność pary wodnej e	Wilgotność względna U	Ciśnienie atmosferyczne P_o	Zachmurzenie N	N_h	h	Wiatr dd	v	Widzialność V	Pogoda ww	W	Opad R
1	26.6	16.7	19.0	54	1023.5	3	3	6	03	5	8	03	0	-
2	24.2	7.1	10.1	33	1026.5	0	0	9	14	4	8	02	0	-
3	27.6	5.5	9.0	24	1021.1	0	0	9	25	3	8	02	0	-
4	28.4	11.0	13.8	36	1016.2	2	0	9	02	2	8	02	0	-
5	22.8	9.4	11.8	43	1018.2	3	2	6	06	4	8	02	0	-
6	23.2	8.1	10.8	38	1020.6	4	2	5	04	3	8	02	0	-
7	24.0	9.5	11.9	40	1015.8	5	3	6	03	4	8	01	8	0.9
8	23.8	8.2	10.9	37	1006.5	6	2	5	25	5	8	03	6	0.0
9	18.7	11.1	13.2	61	1005.0	7	7	4	03	5	8	02	6	0.0
10	19.7	11.9	13.9	61	1010.7	6	5	4	02	4	8	02	8	0.2
11	24.2	16.7	19.0	63	1014.3	3	3	5	05	4	7	01	0	-
12	23.6	13.9	15.9	55	1011.3	5	5	4	05	3	8	02	1	-
13	25.6	14.4	16.4	50	1012.5	6	5	5	03	4	8	03	1	-
14	26.3	18.0	18.2	53	1014.8	5	2	5	34	1	7	02	1	-
15	25.3	15.3	17.4	54	1017.5	5	5	4	26	2	7	03	2	-
16	28.3	15.2	17.2	45	1017.1	5	5	5	02	2	7	03	1	-
17	32.6	13.1	15.1	30	1014.8	2	0	9	16	5	6	05	0	-
18	27.5	21.2	25.1	69	1017.3	3	3	9	03	3	8	10	1	-
19	27.9	19.9	23.2	62	1016.4	4	1	6	04	3	5	05	0	-
20	28.4	15.8	18.0	47	1012.0	5	5	6	27	4	6	05	1	-
21	20.2	18.4	21.2	93	1009.6	8	6	4	00	0	6	65	8	1.7
22	18.0	13.7	15.7	77	1015.3	8	7	4	33	5	7	03	6	0.4
23	20.1	15.4	17.5	75	1016.0	7	7	4	02	2	8	02	1	-
24	16.2	14.9	16.9	93	1019.1	8	3	3	01	1	6	63	6	19.7
25	19.8	15.8	17.9	77	1018.3	7	4	4	01	3	7	02	6	0.1
26	21.0	15.1	17.1	69	1017.4	7	7	5	04	1	7	02	2	-
27	27.4	12.0	14.0	48	1015.6	3	1	6	32	3	8	03	0	-
28	20.6	8.5	11.1	46	1009.4	4	4	5	33	6	8	01	9	0.0
29	16.7	7.7	10.5	54	1010.9	6	6	5	30	6	8	01	2	-
30	17.4	11.3	13.4	67	1006.0	7	5	6	27	4	7	80	2	0.2
31	19.5	9.3	11.7	51	1006.4	6	4	5	27	6	8	02	8	0.0

Godz. 19

Dni	Temperatura powietrza T	Temperatura punktu rosy T_d	Prężność pary wodnej e	Wilgotność względna U	Ciśnienie atmosferyczne P_o	Zachmurzenie N	N_h	h	Wiatr dd	v	Widzialność V	Pogoda ww	W	Opad R
1	22.6	11.2	13.8	53	1023.4	0	0	9	05	5	8	01	0	-
2	23.2	6.7	12.0	42	1024.0	0	0	9	07	2	8	02	0	-
3	24.4	13.8	15.8	52	1018.0	0	0	9	03	3	8	02	0	-
4	24.0	16.5	18.5	63	1014.1	0	0	9	01	2	8	02	0	-
5	17.6	3.9	8.1	43	1015.3	0	0	9	06	6	8	02	0	-
6	20.7	7.3	10.2	42	1018.1	5	0	9	05	3	8	02	1	-
7	20.7	8.1	10.8	44	1014.2	2	0	9	05	2	8	01	1	-
8	20.3	13.9	15.9	65	1006.4	7	5	5	26	2	8	03	2	-
9	15.4	10.4	12.6	72	1007.3	7	7	4	02	5	8	03	1	-
10	18.9	13.5	15.5	71	1011.2	6	4	5	01	2	8	01	2	-
11	21.2	14.6	16.6	65	1012.9	0	0	9	02	4	8	01	0	-
12	22.4	14.9	16.9	62	1010.6	7	6	4	02	3	8	03	1	-
13	21.6	14.1	16.1	62	1012.1	2	1	5	03	5	8	02	1	-
14	20.6	14.9	19.3	79	1015.4	7	2	5	34	2	7	01	9	6.1
15	22.4	16.0	18.2	67	1017.4	4	0	9	02	2	7	03	1	-
16	27.1	18.0	20.6	57	1015.8	5	0	9	06	2	7	01	1	-
17	30.6	13.1	15.1	34	1013.5	3	0	9	15	4	7	03	0	-
18	22.8	18.0	20.7	74	1017.4	1	0	9	02	3	6	10	1	-
19	24.9	16.6	21.4	63	1014.8	7	7	5	01	5	7	02	1	-
20	25.6	15.5	17.6	54	1010.2	5	2	5	24	2	7	02	1	-
21	20.2	18.7	21.5	92	1008.3	8	5	4	00	0	6	10	8	5.0
22	18.0	14.3	16.3	78	1016.0	8	5	5	02	5	7	03	2	-
23	18.2	13.3	15.3	73	1018.5	7	1	5	01	4	8	01	2	-
24	16.1	14.5	16.5	90	1019.6	8	4	4	05	1	6	61	6	2.6
25	19.0	14.9	16.9	77	1017.7	7	2	5	03	3	8	01	2	-
26	20.0	13.5	15.5	66	1015.7	1	0	9	03	3	8	01	8	0.0
27	21.0	10.7	12.9	52	1014.1	1	0	9	32	5	8	02	1	-
28	18.6	8.5	11.1	51	1008.4	5	5	5	32	5	8	02	1	-
29	18.1	7.0	10.0	49	1010.6	4	1	5	34	4	8	01	1	-
30	19.5	11.1	13.2	58	1009.9	7	5	6	26	5	7	03	8	0.0
31	17.3	9.4	11.8	63	1007.1	5	1	5	26	3	8	01	8	0.2

Godz. 01

DNI	TEMPERATURA POWIETRZA T	TEMPERATURA PUNKTU ROSY T_d	PRĘŻNOŚĆ PARY WODNEJ e	WILGOTNOŚĆ WZGLĘDNA U	CIŚNIENIE ATMOSFERYCZNE P_o	ZACHMURZENIE N	N_h	h	WIATR dd	v	WIDZIALNOŚĆ V	POGODA ww	W	OPAD R
1	11.2	10.1	12.4	93	1018.8	0	0	9	22	2	7	02	0	–
2	9.0	7.0	10.0	87	1023.2	1	1	9	27	1	7	00	0	–
3	10.2	7.5	10.4	84	1023.3	0	0	9	28	2	7	02	0	–
4	14.8	11.4	13.5	80	1015.7	7	7	5	31	2	7	02	1	–
5	9.8	6.7	9.8	81	1014.2	3	0	9	28	3	3	02	1	–
6	7.6	7.2	10.1	97	1015.7	4	2	6	31	1	7	03	0	–
7	8.8	7.8	10.6	94	1013.1	7	2	7	22	2	7	01	8	0.6
8	10.7	9.4	11.8	92	1011.4	7	7	6	25	1	7	03	1	–
9	13.4	9.0	11.5	75	1005.9	7	7	4	18	2	7	02	2	–
10	12.6	12.0	14.0	95	1001.1	8	8	5	00	0	6	61	2	7.6
11	14.0	13.0	15.0	93	1004.3	8	8	5	34	2	6	10	8	7.0
12	12.2	11.8	13.9	98	1010.2	0	0	9	32	2	7	01	1	–
13	12.7	12.1	14.1	95	1010.2	3	3	9	34	1	7	02	1	–
14	13.0	12.0	14.0	94	1012.2	3	3	9	25	1	5	11	1	–
15	9.4	8.8	11.3	96	1016.4	0	0	9	00	0	7	02	0	–
16	11.6	11.0	13.1	96	1018.1	5	5	4	00	0	7	02	1	–
17	11.8	10.7	12.9	94	1020.8	0	0	9	00	0	7	11	0	–
18	15.0	11.6	13.7	80	1022.0	1	0	9	17	3	7	02	1	–
19	14.8	12.5	14.5	86	1019.4	0	0	9	16	3	7	02	0	–
20	14.4	14.0	16.0	98	1014.2	0	0	9	00	0	3	46	0	–
21	15.8	15.5	17.4	97	1012.0	0	0	9	00	0	7	02	0	–
22	19.6	14.3	16.3	72	1011.6	6	6	6	12	3	7	01	2	–
23	18.4	16.2	20.9	99	1014.2	0	0	9	33	1	6	10	1	–
24	16.4	15.9	18.0	97	1014.6	7	7	4	09	1	6	10	1	–
25	17.6	12.8	14.8	74	1015.8	0	0	9	15	2	7	01	0	–
26	16.6	15.7	17.8	94	1014.8	5	5	5	00	0	7	03	1	–
27	17.8	16.9	19.3	94	1012.3	3	3	9	35	4	7	02	1	–
28	14.4	14.0	16.0	98	1010.1	0	0	9	00	0	4	11	4	–
29	13.6	13.1	15.0	97	1006.4	8	8	4	28	3	7	02	3	0.0
30	10.4	9.8	12.1	96	1010.2	2	2	5	00	0	7	02	1	–
31	13.2	10.1	12.4	82	1007.8	6	6	4	17	3	7	03	1	–

Godz. 07

DNI	TEMPERATURA POWIETRZA T	TEMPERATURA PUNKTU ROSY T_d	PRĘŻNOŚĆ PARY WODNEJ e	WILGOTNOŚĆ WZGLĘDNA U	CIŚNIENIE ATMOSFERYCZNE P_o	ZACHMURZENIE N	N_h	h	WIATR dd	v	WIDZIALNOŚĆ V	POGODA ww	W	OPAD R
1	17.8	13.4	15.4	76	1016.2	0	0	9	33	5	7	02	0	–
2	12.0	5.8	9.7	65	1024.5	0	0	9	30	2	8	02	0	–
3	14.6	8.8	11.2	63	1021.8	3	0	9	25	2	8	00	1	–
4	13.8	13.4	15.4	98	1015.4	8	8	4	29	3	7	25	2	0.8
5	12.7	5.9	9.3	63	1014.2	2	1	6	33	6	8	02	1	–
6	11.2	8.2	10.9	82	1016.0	8	8	9	30	3	8	03	1	–
7	8.5	6.7	9.8	89	1013.5	7	2	7	29	3	8	03	2	–
8	13.6	9.0	11.5	74	1010.3	2	1	9	30	2	7	01	1	–
9	13.8	11.0	13.1	83	1005.0	7	7	5	18	2	7	02	8	–
10	11.7	11.1	12.2	95	1001.[illegible]	8	7	2	31	3	6	61	8	2.9
11	14.4	13.4	15.4	93	1006.8	8	4	4	34	3	6	10	2	–
12	15.0	13.0	15.0	88	1010.3	1	1	9	26	1	6	20	4	–
13	14.6	13.3	15.2	92	1010.6	1	1	9	00	2	5	10	0	–
14	16.6	12.2	14.2	76	1013.2	0	0	9	35	2	7	01	0	–
15	19.0	12.6	14.6	65	1017.3	2	0	9	03	1	7	02	0	–
16	18.1	13.8	15.8	77	1019.0	4	1	6	00	0	6	10	1	–
17	20.2	14.5	16.5	79	1020.4	0	0	9	12	2	7	02	0	–
18	19.0	12.5	15.5	79	1022.6	2	0	9	10	3	8	01	0	–
19	18.4	13.5	15.5	73	1017.5	1	0	9	18	5	7	01	0	–
20	19.0	16.4	18.0	85	1013.2	0	0	9	30	2	5	10	4	–
21	19.8	15.5	17.6	76	1011.6	1	1	9	14	2	6	10	1	–
22	18.3	17.1	19.5	93	1012.2	8	6	5	13	4	7	80	8	3.5
23	20.6	16.4	18.4	76	1013.8	7	0	9	13	3	7	01	1	–
24	20.3	15.2	17.2	72	1014.4	5	5	9	09	3	7	01	2	–
25	20.3	14.3	16.3	63	1015.4	0	0	9	12	1	7	02	0	–
26	18.0	16.7	19.0	87	1014.6	7	5	4	22	2	6	10	4	–
27	18.0	15.3	19.1	93	1012.2	8	6	9	33	1	5	10	1	–
28	16.6	14.2	16.2	86	1008.3	5	5	6	22	1	6	10	1	–
29	14.2	10.7	12.9	80	1006.3	5	2	9	24	3	7	02	2	–
30	11.6	10.5	12.7	94	1010.2	3	1	9	22	1	6	10	1	–
31	15.6	11.6	13.7	78	1006.9	6	6	9	17	3	7	01	2	–

Godz. 13

1	20.3	7.0	10.0	42	1019.9	3	2	7	34	5	8	01	0	–
2	19.6	4.1	8.2	36	1023.8	0	0	9	31	4	8	02	0	–
3	25.3	9.7	12.0	37	1017.6	2	1	8	27	7	7	03	0	–
4	19.6	3.9	8.1	35	1015.0	2	1	6	34	8	8	02	1	–
5	15.7	6.7	9.8	55	1013.2	7	7	6	31	4	8	25	1	0.0
6	17.8	6.2	9.5	47	1014.9	5	4	5	31	7	8	02	2	–
7	14.4	5.4	11.0	63	1012.7	8	8	5	30	3	8	01	2	–
8	18.8	7.4	10.3	48	1009.2	7	5	6	28	3	8	03	1	–
9	15.0	13.5	15.5	91	1004.6	8	6	5	13	5	6	80	8	2.0
10	13.0	12.5	14.4	96	1001.5	8	7	2	32	3	5	63	6	8.0
11	21.1	14.6	16.6	66	1007.6	7	7	5	34	3	7	03	2	–
12	22.8	12.4	14.4	52	1010.2	5	5	6	04	2	7	03	1	–
13	23.2	12.5	14.5	51	1009.9	6	6	6	36	2	7	03	1	–
14	21.7	11.4	13.5	52	1012.9	5	4	5	32	5	7	03	1	–
15	23.1	9.9	12.2	44	1016.8	3	3	6	24	2	9	02	0	–
16	24.2	12.0	14.0	46	1018.5	5	5	6	29	1	8	03	1	–
17	26.2	12.3	14.3	41	1020.2	4	4	6	12	3	8	02	0	–
18	25.4	12.7	14.7	45	1020.6	7	1	6	17	6	8	02	1	–
19	24.6	16.6	18.9	61	1016.3	8	6	6	27	2	7	03	1	–
20	25.9	14.6	16.6	50	1011.8	3	3	6	28	1	7	03	0	–
21	27.0	16.6	18.9	54	1011.1	6	6	6	15	5	7	03	1	–
22	24.2	19.5	22.7	75	1013.3	7	5	5	09	2	7	25	2	8.0
23	27.5	20.2	23.7	65	1013.1	4	2	8	18	3	7	03	1	–
24	27.8	17.6	20.1	53	1014.0	2	2	6	16	6	7	02	1	–
25	27.6	12.9	14.3	38	1014.5	3	3	7	22	2	7	03	0	–
26	25.0	17.6	20.1	63	1013.3	2	2	7	32	2	6	05	1	–
27	24.2	17.8	20.4	68	1010.5	7	7	5	33	3	7	17	1	–
28	20.8	11.3	13.4	54	1006.2	7	4	6	26	5	8	01	2	–
29	18.6	8.4	11.0	53	1006.0	6	5	6	26	2	8	03	1	–
30	19.6	9.2	11.6	50	1009.1	6	4	7	25	5	8	01	1	–
31	23.9	13.4	15.4	52	1006.4	6	3	6	22	7	7	02	2	–

Godz. 19

1	18.8	5.9	9.2	42	1020.5	1	1	7	33	2	8	01	0	–
2	19.1	7.1	10.1	46	1022.2	1	0	9	33	4	8	02	0	–
3	22.2	12.0	14.0	52	1016.3	3	1	9	32	5	7	03	0	–
4	17.7	4.4	8.4	41	1014.7	3	1	6	33	3	8	01	0	–
5	14.1	6.7	9.8	61	1017.5	4	4	6	34	3	8	03	9	0.5
6	10.6	9.2	11.6	91	1014.4	8	7	6	31	4	7	80	2	1.0
7	14.2	9.4	11.8	73	1011.7	7	7	6	29	2	8	01	2	–
8	15.2	8.6	11.2	53	1006.6	7	3	5	18	2	8	01	2	–
9	14.9	12.9	14.9	86	1002.6	7	7	5	25	2	7	25	2	0.0
10	13.8	13.2	15.2	95	1002.0	8	5	4	31	4	5	61	6	9.5
11	16.8	14.6	16.6	87	1005.0	6	1	9	32	2	7	01	9	2.1
12	17.5	12.5	14.5	73	1009.8	6	3	6	32	2	7	01	9	0.1
13	18.8	14.7	16.7	77	1010.5	6	1	5	36	3	7	02	9	1.2
14	20.4	10.1	12.4	52	1014.2	2	0	9	26	2	8	01	1	–
15	20.6	11.6	13.7	57	1016.2	2	1	6	02	1	8	02	0	–
16	23.0	12.6	14.6	52	1018.3	1	1	6	00	0	8	01	1	–
17	21.3	16.5	18.9	75	1020.3	6	1	7	18	1	8	01	1	–
18	23.4	15.6	17.7	61	1016.8	1	0	9	16	2	8	02	1	–
19	21.6	18.0	20.6	83	1014.6	3	2	6	14	1	7	02	9	0.7
20	25.2	16.4	18.7	53	1010.7	2	1	7	32	1	7	01	0	–
21	23.1	17.2	19.6	73	1010.8	8	8	9	12	4	7	01	2	–
22	20.2	19.2	22.2	93	1012.5	8	8	5	00	0	7	01	9	–
23	24.4	12.3	21.0	88	1014.0	7	4	6	04	3	7	29	9	–
24	24.0	17.1	19.5	65	1012.7	2	1	7	13	2	7	01	0	–
25	24.8	14.5	16.5	53	1013.3	3	3	7	00	0	7	01	0	–
26	24.2	17.8	20.4	68	1011.6	7	1	6	35	2	7	02	1	–
27	18.8	18.2	20.9	96	1010.1	8	2	9	00	0	6	10	9	50.8
28	16.0	12.3	14.3	79	1005.5	7	7	6	27	2	7	01	8	0.0
29	13.8	13.2	15.2	95	1008.1	6	4	5	00	0	7	25	2	2.6
30	17.3	11.8	13.8	70	1008.2	2	2	9	17	2	8	03	1	–
31	19.2	13.7	15.7	71	1005.0	3	1	9	27	1	7	02	1	–

Godz. 01

DNI	TEMPERATURA POWIETRZA T	TEMPERATURA PUNKTU ROSY T_d	PRĘŻNOŚĆ PARY WODNEJ e	WILGOTNOŚĆ WZGLĘDNA U	CIŚNIENIE ATMOSFERYCZNE P_o	ZACHMURZENIE N	N_h	h	WIATR dd	v	WIDZIALNOŚĆ V	POGODA ww	W	OPAD R
1	13.7	11.6	13.7	87	1019.3	0	0	9	00	0	7	02	0	–
2	6.8	4.3	8.3	84	1025.2	0	0	9	23	1	7	02	0	–
3	9.1	7.4	10.3	89	1024.3	0	0	9	00	0	7	02	0	–
4	15.3	12.8	14.8	85	1016.3	7	7	5	31	1	7	25	1	0.2
5	9.0	5.3	8.9	78	1016.0	6	6	9	29	1	8	02	1	–
6	6.8	5.6	9.1	92	1017.3	1	1	9	00	0	7	01	0	–
7	8.1	7.0	10.0	92	1015.1	1	1	5	31	1	7	01	1	–
8	8.4	7.5	10.4	94	1012.4	0	0	9	35	1	7	01	0	–
9	11.8	8.4	11.0	80	1006.1	5	4	6	19	1	7	01	1	–
10	12.4	12.0	14.0	95	1007.4	8	8	4	26	2	6	63	8	7.5
11	12.9	12.3	14.3	96	1007.0	8	8	2	23	2	6	61	6	3.5
12	12.6	11.0	13.1	90	1013.4	0	0	9	35	1	7	02	0	–
13	12.4	11.8	13.8	95	1010.9	0	0	9	34	1	7	02	1	–
14	14.2	13.6	15.6	95	1013.4	2	2	9	01	1	7	03	1	–
15	14.0	12.5	14.5	91	1016.7	0	0	9	00	0	6	10	1	–
16	14.2	13.6	15.4	95	1018.6	0	0	9	00	0	7	02	0	–
17	13.6	12.1	14.1	91	1020.3	0	0	9	00	0	7	02	0	–
18	16.5	13.0	15.0	80	1021.3	2	0	9	15	2	7	01	1	–
19	16.6	13.5	15.5	82	1018.4	0	0	9	15	1	7	02	0	–
20	17.6	16.4	18.6	93	1014.7	0	0	9	00	0	6	10	0	–
21	20.3	16.8	19.1	80	1012.2	7	5	6	00	0	7	01	1	–
22	19.2	18.3	21.0	94	1011.4	8	8	5	15	2	6	95	2	2.4
23	18.2	17.7	20.3	97	1014.0	8	8	5	26	1	6	13	9	5.4
24	19.5	18.8	21.7	95	1014.0	7	7	4	02	3	6	10	9	0.2
25	18.6	16.6	18.9	88	1014.9	3	3	5	00	0	7	03	0	–
26	19.2	17.4	19.9	89	1015.5	7	7	5	35	2	7	02	1	–
27	16.7	16.1	18.3	96	1014.1	2	0	9	36	2	7	02	1	–
28	14.9	14.4	16.4	97	1010.6	0	0	9	00	0	7	00	0	–
29	13.0	12.5	14.4	95	1007.2	0	0	9	24	1	7	02	1	–
30	11.4	9.8	12.1	90	1010.6	0	0	9	25	1	7	02	1	–
31	16.5	11.2	13.3	71	1007.4	8	8	5	15	1	7	02	1	–

Godz. 07

DNI	TEMPERATURA POWIETRZA T	TEMPERATURA PUNKTU ROSY T_d	PRĘŻNOŚĆ PARY WODNEJ e	WILGOTNOŚĆ WZGLĘDNA U	CIŚNIENIE ATMOSFERYCZNE P_o	ZACHMURZENIE N	N_h	h	WIATR dd	v	WIDZIALNOŚĆ V	POGODA ww	W	OPAD R
1	18.2	13.9	15.9	77	1015.8	4	4	6	35	3	7	03	0	–
2	12.7	6.4	9.6	65	1026.2	0	0	9	02	2	7	02	0	–
3	16.8	8.5	11.1	59	1023.2	0	0	9	27	2	7	02	0	–
4	14.8	12.6	15.6	93	1016.8	8	8	5	36	2	7	02	8	0.4
5	14.6	6.1	10.8	63	1015.8	2	2	5	35	2	8	01	1	–
6	12.9	8.9	11.4	77	1017.5	2	1	4	33	2	8	03	1	–
7	12.1	9.0	11.5	82	1014.8	2	2	4	31	3	8	03	0	–
8	12.3	8.0	10.7	75	1011.5	4	0	9	00	0	7	03	0	–
9	14.0	12.3	14.3	93	1004.2	8	4	6	19	2	7	01	8	1.5
10	11.6	11.0	13.1	96	1007.3	8	8	4	31	1	6	61	2	0.9
11	13.7	12.7	14.6	94	1009.0	8	8	4	35	3	7	02	6	1.0
12	15.0	12.3	14.2	84	1011.9	4	0	9	34	2	7	03	0	–
13	15.1	13.6	15.6	91	1011.4	1	1	4	03	2	6	10	4	–
14	16.5	14.6	16.6	89	1014.1	1	1	9	00	0	6	10	0	–
15	17.8	14.7	16.7	81	1017.6	2	0	9	01	1	7	02	0	–
16	17.1	15.2	17.3	89	1019.6	0	0	9	33	1	6	10	0	–
17	18.9	15.0	17.0	73	1020.7	1	0	9	00	0	7	02	0	–
18	20.1	14.0	16.0	69	1021.6	5	0	9	16	1	7	03	1	–
19	18.8	15.2	17.3	79	1017.1	6	0	9	19	1	7	03	1	–
20	19.2	17.4	19.9	89	1014.0	1	1	9	01	1	6	10	0	–
21	22.4	18.3	21.0	77	1011.7	7	7	9	16	1	6	10	2	–
22	19.8	19.0	21.9	94	1012.1	8	8	5	21	1	6	80	9	15.9
23	19.8	19.1	22.1	95	1014.2	7	7	5	25	1	5	10	2	–
24	20.4	17.4	19.9	83	1014.0	4	4	5	05	2	6	10	1	–
25	19.7	18.2	20.9	97	1015.2	8	8	4	00	0	2	46	1	–
26	19.8	17.1	19.5	93	1015.4	7	7	5	01	3	7	02	2	–
27	17.2	16.3	18.5	91	1014.0	6	4	6	34	2	7	01	1	–
28	16.9	14.1	16.1	84	1009.3	1	0	9	26	1	7	01	1	–
29	13.4	11.6	13.7	89	1006.9	1	1	9	26	1	7	02	0	–
30	12.8	9.9	12.2	82	1010.6	3	2	9	24	2	7	03	0	–
31	16.8	11.5	13.6	71	1005.9	1	0	9	18	2	7	03	8	0.0

Godz. 13

DNI	TEMPERATURA POWIETRZA T	TEMPERATURA PUNKTU ROSY T_d	PRĘŻNOŚĆ PARY WODNEJ e	WILGOTNOŚĆ WZGLĘDNA U	CIŚNIENIE ATMOSFERYCZNE P_o	ZACHMURZENIE N	N_h	h	WIATR dd	v	WIDZIALNOŚĆ V	POGODA ww	W	OPAD R
1	23.2	7.0	10.0	35	1021.4	1	0	9	35	7	8	02	0	–
2	22.8	5.4	9.1	32	1024.5	0	0	9	30	3	8	02	0	–
3	27.5	9.7	12.0	33	1019.5	1	0	9	33	3	7	02	0	–
4	22.9	7.4	10.3	37	1017.2	1	1	6	36	6	8	02	1	–
5	17.6	8.4	11.0	54	1014.5	4	4	5	35	2	7	25	1	0.2
6	17.5	6.8	9.9	53	1016.8	7	1	6	32	3	8	01	1	–
7	17.2	8.2	10.9	55	1013.9	7	7	5	32	2	8	01	1	–
8	21.7	7.3	10.2	39	1009.1	6	5	6	29	2	8	00	1	–
9	15.9	13.4	14.4	85	1004.0	8	8	4	20	2	7	02	8	0.5
10	14.5	13.7	15.7	94	1004.2	8	6	3	31	3	6	61	6	7.1
11	23.1	16.2	18.4	65	1009.6	4	4	5	36	4	7	03	1	–
12	21.0	15.8	17.9	72	1011.0	8	5	5	26	1	7	03	1	–
13	22.5	14.5	16.5	60	1011.4	6	6	5	36	2	7	02	1	–
14	24.5	15.1	17.1	56	1013.4	6	6	5	35	3	7	02	1	–
15	24.4	14.6	16.6	55	1016.9	6	5	5	20	1	7	03	1	–
16	26.4	10.9	13.0	33	1019.3	1	1	6	01	1	7	02	0	–
17	28.2	14.3	16.3	42	1019.9	3	3	6	15	2	7	03	0	–
18	28.6	13.9	15.9	40	1020.1	5	0	9	16	2	7	01	2	–
19	25.5	19.0	21.9	67	1016.0	7	7	9	02	1	7	01	9	1.0
20	29.0	15.8	17.9	45	1012.0	2	2	6	32	1	7	03	2	–
21	25.3	19.0	22.0	69	1011.4	8	8	6	17	1	7	02	6	0.0
22	21.2	18.5	21.3	85	1013.3	8	8	5	15	1	6	95	2	0.5
23	24.8	20.7	24.4	78	1014.2	8	8	5	36	2	7	03	2	–
24	28.7	19.0	22.0	56	1013.7	3	0	6	12	2	7	03	1	–
25	27.0	16.4	18.7	53	1015.3	1	1	6	12	1	7	03	4	–
26	25.2	20.2	23.7	73	1014.5	2	2	5	02	1	7	03	1	–
27	25.7	16.4	21.1	64	1011.7	4	4	5	35	2	7	03	1	–
28	18.5	12.6	14.6	63	1008.3	8	4	5	27	3	7	01	1	–
29	17.1	13.1	15.1	73	1007.1	7	7	5	31	1	7	25	1	3.2
30	20.4	9.9	12.2	51	1009.1	6	5	6	23	4	7	03	1	–
31	23.4	12.0	14.0	48	1007.0	6	6	6	23	5	7	03	1	–

Godz. 19

DNI	TEMPERATURA POWIETRZA T	TEMPERATURA PUNKTU ROSY T_d	PRĘŻNOŚĆ PARY WODNEJ e	WILGOTNOŚĆ WZGLĘDNA U	CIŚNIENIE ATMOSFERYCZNE P_o	ZACHMURZENIE N	N_h	h	WIATR dd	v	WIDZIALNOŚĆ V	POGODA ww	W	OPAD R
1	16.8	5.1	8.8	45	1023.5	0	0	9	36	5	8	02	0	–
2	13.6	7.0	10.0	46	1021.6	0	0	9	35	3	8	02	0	–
3	23.6	11.9	13.9	47	1016.9	2	0	9	35	2	7	03	0	–
4	17.2	5.0	8.7	44	1016.7	5	0	9	35	3	8	01	1	–
5	14.5	6.7	9.8	59	1014.9	2	2	6	35	3	7	01	8	0.3
6	13.0	10.1	12.4	82	1015.5	7	7	5	30	1	8	02	8	0.4
7	16.8	8.5	11.1	58	1012.5	3	2	6	35	1	7	01	1	–
8	19.8	10.1	12.4	53	1006.4	7	7	6	24	2	7	01	2	–
9	14.3	13.3	15.3	93	1002.9	8	8	5	36	1	7	03	8	14.0
10	13.7	13.2	15.1	97	1004.8	8	7	5	32	2	6	61	6	3.9
11	19.9	13.8	15.8	68	1010.2	0	0	5	36	3	7	02	1	–
12	18.3	13.6	15.6	74	1011.0	6	3	6	00	0	7	03	8	4.2
13	20.1	13.3	15.3	65	1011.7	6	6	5	04	1	7	01	9	1.0
14	21.1	15.5	17.6	70	1014.4	7	4	5	35	1	7	03	9	1.1
15	20.3	15.5	17.6	74	1017.1	2	1	6	20	1	7	01	1	–
16	24.1	11.0	13.9	46	1018.6	0	0	9	00	0	7	01	0	–
17	24.2	14.8	16.5	55	1019.6	7	6	9	15	1	7	03	1	–
18	25.1	14.3	16.3	51	1016.5	1	0	9	14	1	7	02	1	–
19	24.4	17.0	19.4	63	1014.9	2	0	9	03	1	7	01	1	–
20	25.7	16.3	18.5	56	1011.3	0	0	9	14	1	7	01	1	–
21	22.8	13.5	21.3	76	1010.7	7	7	9	00	0	7	01	6	0.0
22	19.4	17.6	20.1	90	1013.4	8	8	4	00	0	6	95	1	1.6
23	20.1	17.5	20.0	85	1013.7	8	8	5	35	1	6	17	8	0.9
24	25.0	17.7	20.2	64	1013.2	0	0	9	13	1	7	02	0	–
25	23.2	17.9	20.4	72	1014.0	2	2	6	10	1	7	03	0	–
26	22.2	18.7	21.5	80	1013.4	7	2	5	03	2	7	03	1	–
27	22.5	16.5	18.8	69	1011.0	3	2	5	36	2	7	01	0	–
28	14.4	13.4	15.4	93	1007.0	8	3	4	27	2	7	02	8	1.0
29	15.8	9.4	11.8	66	1005.0	7	7	6	25	1	7	03	1	–
30	20.0	10.4	12.6	53	1007.5	6	2	6	22	2	7	01	2	–
31	19.7	11.9	13.9	61	1007.9	2	0	9	25	1	7	01	8	0.2

Godz. 01

DNI	TEMPERATURA POWIETRZA T	TEMPERATURA PUNKTU ROSY T_d	PRĘŻNOŚĆ PARY WODNEJ e	WILGOTNOŚĆ WZGLĘDNA U	CIŚNIENIE ATMOSFERYCZNE P_o	ZACHMURZENIE N	N_h	h	WIATR dd	v	WIDZIALNOŚĆ V	POGODA ww	W	OPAD R
1	15.9	12.2	14.2	79	1020.7	0	0	9	22	1	7	02	0	–
2	7.5	6.4	9.6	92	1026.7	0	0	9	00	0	7	02	0	–
3	9.2	5.3	8.9	76	1024.9	0	0	9	00	0	7	02	0	–
4	13.4	9.0	11.5	75	1017.8	0	0	9	25	1	7	02	0	–
5	13.0	10.1	12.4	82	1016.6	8	8	5	03	2	7	17	8	0.3
6	8.8	3.9	8.1	72	1019.8	2	0	9	30	2	7	01	1	–
7	14.1	11.5	13.6	84	1016.8	7	7	9	00	0	7	02	2	–
8	9.2	7.0	10.0	85	1013.4	1	1	9	00	0	7	01	1	–
9	14.8	11.9	13.9	83	1005.6	7	3	5	35	3	7	13	2	–
10	11.6	11.0	13.1	95	1005.2	8	8	5	33	2	7	03	2	–
11	10.6	8.5	11.1	87	1010.8	0	0	9	31	1	7	01	1	–
12	12.8	11.0	13.1	89	1012.9	1	1	5	31	1	7	02	8	1.3
13	13.8	13.3	15.2	97	1011.4	0	0	9	00	2	7	01	8	0.0
14	15.5	13.8	15.8	90	1012.9	4	4	9	03	2	7	01	1	–
15	15.3	11.0	13.1	75	1016.6	4	4	9	01	1	7	03	1	–
16	13.1	8.5	11.1	74	1019.2	0	0	9	04	1	7	02	0	–
17	17.5	11.4	13.5	67	1019.4	2	1	9	11	2	7	03	1	–
18	19.8	12.4	14.4	63	1018.2	0	0	9	12	3	7	02	1	–
19	20.5	13.8	15.8	65	1016.0	7	2	9	36	1	7	01	1	–
20	19.5	16.3	18.5	81	1014.5	4	4	9	01	1	7	03	1	–
21	20.1	18.4	21.2	91	1011.1	8	8	6	00	0	6	10	2	–
22	19.1	18.2	20.9	94	1005.6	8	8	5	00	0	6	21	9	6.3
23	18.4	15.0	17.0	89	1014.4	8	2	5	25	3	7	02	2	–
24	18.3	16.6	18.9	90	1014.7	8	8	5	01	5	7	17	8	0.1
25	16.1	15.5	17.6	96	1015.9	8	8	4	29	1	6	10	9	–
26	16.2	15.2	17.2	94	1017.1	6	6	6	36	1	6	10	1	–
27	15.0	14.0	16.0	93	1015.0	0	0	9	35	1	7	02	0	–
28	12.8	10.4	12.6	85	1012.2	0	0	9	28	1	7	02	0	–
29	11.5	9.9	12.2	90	1008.3	3	1	9	27	1	7	01	8	0.0
30	9.5	7.5	10.4	88	1011.0	0	0	9	24	2	7	02	1	–
31	17.1	11.5	13.6	69	1005.8	8	8	5	25	1	7	02	2	–

Godz. 07

DNI	TEMPERATURA POWIETRZA T	TEMPERATURA PUNKTU ROSY T_d	PRĘŻNOŚĆ PARY WODNEJ e	WILGOTNOŚĆ WZGLĘDNA U	CIŚNIENIE ATMOSFERYCZNE P_o	ZACHMURZENIE N	N_h	h	WIATR dd	v	WIDZIALNOŚĆ V	POGODA ww	W	OPAD R
1	17.5	12.3	14.3	72	1021.2	2	2	7	33	2	7	02	0	–
2	13.9	8.6	11.2	70	1027.8	0	0	9	02	3	8	02	0	–
3	17.4	7.8	10.6	54	1024.0	0	0	9	27	1	7	02	0	–
4	17.9	10.9	13.0	64	1017.4	5	4	5	01	1	7	03	1	–
5	12.2	10.7	12.9	91	1017.3	7	7	6	35	1	6	20	9	0.7
6	13.8	9.3	11.7	74	1019.9	2	2	8	01	2	8	01	0	–
7	15.7	8.2	10.9	61	1015.9	1	1	9	29	1	7	01	6	0.0
8	12.4	7.7	10.5	73	1012.1	7	7	6	25	2	6	10	1	–
9	13.6	13.0	15.0	95	1004.5	8	6	4	25	1	6	61	9	5.7
10	12.8	11.8	13.8	94	1006.3	7	5	4	27	2	7	01	2	–
11	13.2	11.6	13.5	89	1012.4	0	0	9	31	2	7	01	1	–
12	15.3	11.8	13.8	80	1012.6	8	8	5	00	0	6	10	1	–
13	15.7	12.6	15.6	82	1012.0	0	0	9	03	1	6	10	1	–
14	16.6	14.4	16.4	87	1014.7	3	3	5	01	1	6	10	1	–
15	16.7	13.2	15.2	80	1017.1	6	4	9	00	0	7	01	1	–
16	17.9	10.6	12.8	62	1019.8	1	0	9	00	0	7	03	0	–
17	20.9	12.2	14.2	59	1019.3	1	1	6	15	2	7	02	0	–
18	22.0	13.7	15.7	60	1018.5	7	0	9	14	5	7	02	1	–
19	19.9	16.4	18.6	80	1017.1	7	7	9	36	2	8	10	2	–
20	21.2	17.3	19.7	78	1013.9	5	1	6	04	1	6	10	1	–
21	19.6	17.9	20.5	91	1010.5	8	6	9	00	0	6	61	2	0.0
22	18.9	17.8	20.4	93	1011.7	7	7	5	00	0	6	10	2	–
23	17.3	15.5	17.6	90	1015.2	8	8	4	33	2	7	02	2	–
24	17.3	16.8	19.1	97	1014.5	8	8	5	03	2	6	95	9	65.9
25	16.2	15.9	18.0	98	1015.8	8	8	2	31	1	5	10	5	0.0
26	17.4	15.2	17.3	87	1016.6	7	7	5	03	3	6	10	2	–
27	15.9	15.0	17.2	95	1015.3	8	8	4	01	2	5	10	1	–
28	15.5	12.4	14.4	82	1010.5	7	0	9	28	3	6	10	1	–
29	12.7	10.0	12.3	83	1008.2	2	1	9	29	3	7	02	0	–
30	14.5	10.0	12.3	75	1010.1	6	3	6	24	2	7	01	1	–
31	15.9	12.0	14.0	78	1005.3	7	7	7	26	2	6	10	2	–

Godz. 13

DNI	TEMPERATURA POWIETRZA T	TEMPERATURA PUNKTU ROSY T_d	PRĘŻNOŚĆ PARY WODNEJ e	WILGOTNOŚĆ WZGLĘDNA U	CIŚNIENIE ATMOSFERYCZNE P_o	ZACHMURZENIE N	N_h	h	WIATR dd	v	WIDZIALNOŚĆ V	POGODA ww	W	OPAD R
1	24.2	9.3	11.7	39	1022.5	1	1	6	01	5	8	01	0	–
2	22.1	7.7	10.5	39	1026.4	0	0	9	27	2	8	02	0	–
3	27.3	7.1	10.1	28	1020.1	0	0	9	30	4	8	02	0	–
4	23.7	8.6	11.2	38	1017.8	0	0	9	08	3	8	01	1	–
5	20.5	5.0	8.7	35	1016.7	3	1	6	03	5	8	01	8	0.0
6	21.9	7.1	10.1	38	1017.6	7	7	7	36	5	8	03	1	–
7	21.9	4.8	8.6	33	1014.0	4	1	7	31	2	8	01	0	–
8	22.3	7.7	10.5	39	1009.0	6	4	6	28	3	7	03	2	–
9	15.5	11.5	13.6	78	1004.0	8	8	4	02	3	7	03	6	0.6
10	19.5	11.6	13.7	61	1007.1	7	7	5	34	3	7	25	2	0.4
11	23.5	13.1	15.1	52	1011.7	4	3	6	01	3	8	02	0	–
12	22.3	14.3	16.3	61	1011.0	7	7	6	29	1	8	03	1	–
13	24.9	12.5	14.5	46	1011.6	3	3	6	07	2	7	02	0	–
14	25.8	7.8	10.6	32	1014.5	3	3	7	36	2	7	02	0	–
15	25.2	11.9	13.9	43	1017.0	5	3	7	33	3	7	02	1	–
16	26.6	10.6	12.8	37	1019.0	5	5	7	29	3	7	03	1	–
17	30.4	11.5	13.6	32	1018.0	4	2	7	12	3	7	02	0	–
18	31.5	11.8	13.8	30	1017.1	4	0	9	05	3	8	03	1	–
19	29.4	19.4	22.5	55	1015.8	7	7	7	30	2	6	05	1	–
20	27.2	17.8	20.4	57	1011.6	5	5	7	10	1	7	17	8	0.5
21	27.2	18.8	21.7	60	1009.2	7	4	6	14	2	6	05	6	0.0
22	20.4	15.2	17.2	72	1014.3	7	7	6	27	2	6	10	2	–
23	20.9	17.3	19.7	79	1015.5	8	8	4	34	3	6	10	2	–
24	20.2	19.3	22.4	94	1014.1	8	4	4	36	2	6	10	9	19.4
25	19.3	17.0	19.4	87	1016.5	7	7	4	36	1	6	10	5	0.1
26	23.5	15.7	17.8	61	1015.7	6	6	5	02	4	7	02	2	–
27	24.6	12.7	14.7	47	1013.5	2	2	7	34	2	8	01	1	–
28	16.5	14.1	16.1	86	1008.6	8	7	4	26	2	6	25	2	0.9
29	16.3	9.2	11.6	63	1009.2	6	4	5	27	3	7	80	1	0.0
30	22.3	11.4	13.5	49	1008.0	4	2	6	21	3	8	03	1	–
31	21.0	10.7	12.9	52	1006.9	4	4	6	25	6	7	01	1	–

Godz. 19

DNI	TEMPERATURA POWIETRZA T	TEMPERATURA PUNKTU ROSY T_d	PRĘŻNOŚĆ PARY WODNEJ e	WILGOTNOŚĆ WZGLĘDNA U	CIŚNIENIE ATMOSFERYCZNE P_o	ZACHMURZENIE N	N_h	h	WIATR dd	v	WIDZIALNOŚĆ V	POGODA ww	W	OPAD R
1	18.6	6.8	9.9	47	1025.3	0	0	9	02	4	8	02	0	–
2	21.9	6.2	9.5	35	1024.6	0	0	9	07	3	8	02	0	–
3	28.0	8.2	10.9	29	1016.8	0	0	9	29	1	8	02	0	–
4	20.4	7.5	10.4	43	1018.5	7	3	6	04	4	8	03	1	–
5	15.9	3.2	7.7	43	1017.9	5	1	6	01	8	8	03	1	–
6	19.9	8.6	11.2	49	1016.1	6	3	6	03	5	8	02	2	–
7	19.3	8.5	11.1	50	1013.0	1	1	6	01	5	7	01	1	–
8	19.8	8.9	11.4	50	1006.4	7	4	6	24	1	7	03	2	–
9	13.0	12.0	14.0	94	1004.3	7	3	5	34	2	7	01	6	2.5
10	17.5	12.0	14.0	70	1008.9	7	4	5	33	4	7	01	8	0.5
11	22.5	15.5	17.6	65	1010.9	7	7	6	25	3	6	80	1	0.1
12	18.2	14.5	16.5	79	1011.2	7	7	5	35	1	7	80	2	0.0
13	22.3	13.7	15.7	59	1011.7	3	3	7	03	5	8	03	0	–
14	24.8	10.5	12.7	41	1014.5	7	1	6	03	3	8	02	1	–
15	23.3	9.0	11.5	41	1017.1	1	0	9	04	3	7	01	1	–
16	25.8	12.9	14.9	45	1018.1	7	3	6	12	2	7	01	1	–
17	28.2	10.5	12.7	34	1017.4	6	0	9	12	3	8	01	1	–
18	29.8	13.0	15.0	35	1015.8	3	0	9	12	2	7	01	1	–
19	28.4	16.4	18.7	49	1014.4	2	2	7	34	2	7	02	1	–
20	24.5	17.8	20.4	66	1012.8	7	5	5	16	1	7	03	9	0.3
21	25.6	17.6	20.1	61	1007.4	6	6	5	15	2	6	05	2	–
22	21.5	15.1	17.1	67	1013.6	5	2	6	28	2	7	03	1	–
23	20.1	16.9	19.3	82	1015.2	7	7	5	34	5	7	02	2	–
24	17.5	17.0	19.4	97	1014.6	8	8	4	30	3	6	17	8	12.0
25	19.7	17.4	19.9	87	1016.0	8	8	6	02	2	6	10	2	–
26	21.3	15.4	17.5	69	1014.7	3	1	9	32	2	7	03	1	–
27	23.5	13.4	15.4	54	1011.8	2	2	6	31	1	7	01	1	–
28	15.5	13.6	15.6	83	1007.3	7	7	4	26	2	7	80	2	1.0
29	16.2	9.9	12.2	67	1005.9	5	2	5	27	3	7	01	1	–
30	21.0	9.8	12.1	49	1006.0	8	5	6	24	2	7	01	1	–
31	18.3	10.6	12.8	61	1007.5	5	2	6	26	2	7	01	1	–

Godz. 01

DNI	TEMPERATURA POWIETRZA T	TEMPERATURA PUNKTU ROSY T_d	PRĘŻNOŚĆ PARY WODNEJ e	WILGOTNOŚĆ WZGLĘDNA U	CIŚNIENIE ATMOSFERYCZNE P_o	ZACHMURZENIE N	N_h	h	WIATR dd	v	WIDZIALNOŚĆ V	POGODA ww	W	OPAD R
1	18.1	14.8	16.8	83	1023.0	0	0	9	34	2	7	02	0	-
2	13.0	6.1	9.4	63	1029.8	0	0	9	11	4	7	02	1	-
3	14.6	6.8	9.9	59	1024.3	0	0	9	06	2	7	02	0	-
4	16.9	12.1	12.4	65	1018.1	0	0	9	03	2	7	02	0	-
5	18.6	9.5	11.9	63	1014.8	0	0	9	12	5	7	02	0	-
6	9.8	3.6	7.9	65	1020.9	0	0	9	09	3	7	02	0	-
7	13.4	7.4	10.3	67	1017.4	1	0	9	00	0	7	02	1	-
8	13.4	7.7	10.5	69	1014.8	0	0	9	09	1	7	02	0	-
9	16.0	11.4	13.5	74	1006.2	7	7	5	21	1	7	03	2	-
10	12.1	9.8	12.1	85	1008.7	2	2	9	23	4	7	01	1	-
11	16.0	11.4	13.5	76	1012.5	3	2	9	32	2	7	01	1	-
12	16.1	13.2	15.2	83	1010.8	0	0	9	03	2	7	01	0	-
13	16.4	13.1	15.1	80	1011.2	8	6	5	07	4	7	03	2	-
14	16.5	14.7	16.7	93	1012.1	0	0	9	06	3	7	01	1	-
15	19.0	16.2	18.4	84	1017.1	8	8	9	31	2	6	10	2	-
16	18.9	14.3	16.3	75	1016.4	6	6	5	09	3	6	10	1	-
17	19.6	15.5	17.6	77	1017.1	0	0	9	10	2	6	10	0	-
18	23.0	13.8	15.8	56	1015.3	6	0	9	12	4	6	05	2	-
19	20.0	17.3	19.7	84	1016.7	8	8	4	35	8	5	95	3	0.7
20	21.2	19.9	23.2	92	1014.8	0	0	9	35	1	6	10	1	-
21	20.6	16.9	19.3	79	1012.7	0	0	9	35	3	6	10	0	-
22	17.0	16.7	19.0	98	1010.4	8	8	9	24	6	5	10	2	-
23	15.7	13.6	15.6	87	1017.0	9	9	6	22	2	6	10	6	0.0
24	15.6	13.3	15.3	85	1017.9	8	8	8	36	5	6	61	2	0.1
25	14.2	12.8	14.8	92	1016.9	8	8	8	32	3	6	61	6	0.6
26	17.4	14.9	16.9	97	1018.1	8	3	5	01	2	6	10	6	0.4
27	15.5	13.2	15.2	85	1016.2	0	0	9	01	3	7	02	1	-
28	16.3	10.5	12.7	69	1014.4	0	0	9	35	4	7	02	0	-
29	12.8	7.1	10.1	68	1010.6	8	5	8	27	4	7	02	1	-
30	13.5	7.9	10.6	69	1012.1	0	0	9	22	4	7	02	1	-
31	15.0	12.8	14.8	87	1005.8	8	8	5	23	2	6	10	8	0.0

Godz. 07

DNI	TEMPERATURA POWIETRZA T	TEMPERATURA PUNKTU ROSY T_d	PRĘŻNOŚĆ PARY WODNEJ e	WILGOTNOŚĆ WZGLĘDNA U	CIŚNIENIE ATMOSFERYCZNE P_o	ZACHMURZENIE N	N_h	h	WIATR dd	v	WIDZIALNOŚĆ V	POGODA ww	W	OPAD R
1	17.1	12.5	14.5	74	1023.6	0	0	9	02	3	7	02	0	-
2	13.1	7.5	10.4	69	1027.7	0	0	9	12	4	8	01	0	-
3	15.2	8.5	11.1	64	1024.1	0	0	9	00	0	7	02	0	-
4	19.7	12.1	14.1	62	1017.0	1	0	9	07	2	8	02	0	-
5	19.4	10.6	12.8	73	1015.7	0	0	9	09	7	8	02	0	-
6	19.9	8.0	10.7	63	1011.0	1	0	9	03	2	8	00	0	-
7	13.6	9.5	11.7	75	1016.2	9	9	6	20	1	7	03	1	-
8	15.5	8.9	11.4	65	1013.6	5	4	9	27	2	7	03	1	-
9	15.6	13.1	15.1	86	1005.0	7	5	5	04	4	7	03	2	-
10	14.3	11.8	13.8	84	1009.9	7	2	5	32	4	7	03	1	-
11	16.6	13.3	15.3	81	1013.2	1	1	9	35	2	7	01	0	-
12	16.4	14.0	16.0	90	1011.0	6	5	9	00	0	6	10	1	-
13	15.9	13.5	15.5	80	1011.3	6	6	4	10	4	7	03	1	-
14	16.0	13.7	15.7	86	1014.4	6	3	4	10	2	7	01	1	-
15	18.9	16.4	18.6	86	1017.1	2	2	9	02	2	6	10	1	-
16	18.4	14.8	16.8	79	1018.5	6	0	9	15	1	6	10	1	-
17	20.5	15.2	17.3	72	1016.9	0	0	9	16	2	6	10	0	-
18	21.4	15.2	17.4	72	1015.8	8	1	9	00	0	6	10	2	-
19	18.8	17.9	20.5	89	1017.2	0	0	9	14	1	6	10	9	7.0
20	20.4	19.7	21.5	93	1014.5	0	0	9	01	1	6	10	0	-
21	18.6	18.3	21.0	98	1011.3	8	8	4	02	2	5	80	1	1.3
22	15.0	13.8	15.8	93	1012.6	7	7	4	25	4	6	10	2	-
23	15.0	12.8	14.8	87	1017.7	4	3	9	36	2	7	01	1	-
24	14.8	14.5	16.5	93	1018.0	8	5	3	36	4	6	63	6	5.6
25	14.5	13.3	15.3	93	1016.2	8	5	5	35	3	6	21	2	0.2
26	15.6	15.1	17.1	97	1017.5	8	8	9	04	3	6	10	6	0.9
27	16.4	14.9	16.8	91	1016.5	0	0	9	36	4	6	10	0	-
28	14.9	12.1	13.8	79	1012.7	7	7	5	25	5	7	02	1	-
29	12.6	8.2	10.9	74	1011.1	5	5	4	24	4	7	03	1	-
30	12.6	9.3	11.7	83	1010.7	3	1	9	25	5	7	01	1	-
31	15.1	10.7	12.9	75	1006.3	7	2	4	27	4	6	10	2	-

Godz. 13

1	25.0	12.6	14.6	46	1022.0	3	3	6	02	4	8	00	0	-
2	22.8	2.3	7.2	26	1024.0	0	0	9	13	3	8	00	0	-
3	27.2	6.7	9.6	27	1021.2	0	0	9	27	3	8	02	0	-
4	23.3	10.0	12.3	32	1016.2	7	0	9	03	1	8	05	1	-
5	22.0	5.8	9.2	34	1017.4	4	1	6	08	7	6	05	0	-
6	22.0	8.9	11.4	43	1020.3	4	3	6	03	5	8	03	0	-
7	21.4	12.1	14.1	55	1019.6	5	5	5	06	2	7	01	0	0.0
8	22.5	8.0	10.7	39	1010.0	6	4	9	27	3	8	03	2	-
9	16.8	10.6	12.8	66	1005.5	7	7	5	01	5	8	02	0	4.1
10	19.3	10.3	12.5	56	1010.8	6	3	6	35	5	8	03	2	-
11	23.8	13.6	15.6	53	1014.2	7	7	5	01	5	7	02	1	-
12	24.0	12.9	14.9	50	1013.3	6	6	6	34	4	6	05	1	-
13	25.3	13.5	15.8	49	1011.4	5	2	6	14	3	7	03	2	-
14	24.4	16.5	18.8	61	1014.6	6	5	6	12	1	7	20	2	1.0
15	24.7	14.9	16.9	55	1015.1	7	7	6	27	1	6	05	1	-
16	28.6	16.1	18.3	47	1017.9	2	2	6	12	4	6	05	1	-
17	31.0	15.7	17.8	33	1015.2	4	0	9	16	3	6	05	0	-
18	30.2	15.8	17.9	42	1016.6	7	0	9	35	2	6	05	2	-
19	27.4	19.2	22.3	61	1014.8	3	3	6	26	2	6	05	0	-
20	27.8	18.4	18.6	50	1012.9	3	3	6	28	4	6	05	1	-
21	21.2	18.8	21.7	87	1009.7	8	4	4	18	1	6	10	8	3.3
22	15.6	14.3	16.3	92	1015.6	8	8	5	23	5	6	10	2	-
23	21.4	13.4	15.4	61	1017.8	6	6	5	34	5	7	01	1	-
24	19.1	13.9	15.9	93	1018.8	8	4	4	35	4	6	61	6	3.7
25	17.1	15.3	17.4	93	1016.2	8	3	4	04	2	6	61	6	1.2
26	21.9	14.3	16.3	62	1017.0	6	6	6	19	2	7	03	2	-
27	22.6	12.9	14.9	54	1016.1	6	6	5	30	4	7	02	1	-
28	16.2	11.6	13.7	74	1011.4	7	2	5	31	6	7	25	2	0.0
29	16.8	4.7	8.5	45	1011.9	7	7	5	27	5	6	03	2	-
30	22.4	8.6	11.2	42	1007.5	6	6	6	27	8	7	01	1	-
31	17.2	8.9	11.4	53	1008.2	8	2	5	26	7	7	01	2	-

Godz. 19

1	25.1	9.7	12.0	38	1022.2	4	2	7	09	4	8	03	0	-
2	23.4	5.9	9.3	33	1023.7	0	0	9	09	2	8	02	0	-
3	26.2	10.7	12.9	38	1018.1	0	0	9	03	3	8	02	0	-
4	26.2	13.9	15.9	46	1013.8	4	0	9	07	2	8	01	1	-
5	19.9	5.0	8.7	37	1017.6	1	1	7	05	8	8	02	1	-
6	22.0	6.1	9.4	35	1018.0	8	0	9	02	4	8	01	1	-
7	21.6	4.8	8.6	34	1013.8	3	2	9	06	5	8	01	1	-
8	20.1	11.2	13.3	57	1007.4	7	2	6	25	3	8	02	2	-
9	15.4	10.1	12.4	71	1006.5	6	3	5	36	2	8	01	0	0.0
10	19.6	10.9	13.0	57	1011.5	4	3	6	01	3	8	01	1	-
11	23.5	15.2	17.2	59	1013.1	0	0	9	01	3	7	01	1	-
12	23.4	13.1	15.1	53	1010.1	5	2	6	03	4	7	01	2	-
13	23.8	14.0	16.0	55	1011.3	3	1	6	06	2	7	02	1	-
14	22.4	14.9	16.9	67	1015.9	8	8	6	30	4	7	03	2	-
15	24.9	14.7	16.7	53	1017.1	4	4	6	05	1	6	05	1	-
16	27.6	16.4	18.6	51	1016.3	0	0	9	05	2	6	05	0	-
17	30.0	13.9	15.9	37	1014.0	6	0	9	17	2	6	05	1	-
18	27.2	15.0	17.0	57	1016.3	8	0	9	03	5	6	05	2	-
19	26.1	22.0	24.5	73	1015.0	6	6	4	01	1	6	10	9	0.0
20	26.8	15.5	17.6	53	1011.2	2	0	9	29	2	6	05	0	-
21	20.6	19.4	22.5	93	1008.5	8	2	4	23	1	5	10	9	19.2
22	17.2	13.4	15.4	79	1016.3	8	8	5	34	4	6	10	2	-
23	16.2	12.6	14.6	85	1017.5	8	8	6	35	6	7	01	2	-
24	17.2	14.6	16.6	95	1018.8	8	3	4	34	3	6	61	6	1.4
25	17.2	16.3	18.3	94	1017.7	8	2	4	03	1	6	61	6	0.9
26	22.2	15.7	17.8	64	1015.1	3	2	6	36	4	8	01	1	-
27	22.4	14.2	16.2	60	1013.3	2	1	6	03	4	7	01	1	-
28	19.0	8.7	10.9	53	1009.0	3	2	6	32	4	7	01	8	0.0
29	18.1	6.3	9.5	45	1011.6	5	2	6	29	2	8	01	2	-
30	19.8	10.1	12.4	54	1006.0	2	9	9	26	5	7	01	2	-
31	16.8	10.3	12.5	66	1008.2	6	1	5	25	4	7	03	2	-

Godz. 01

DNI	TEMPERATURA POWIETRZA T	TEMPERATURA PUNKTU ROSY T_d	PRĘŻNOŚĆ PARY WODNEJ e	WILGOTNOŚĆ WZGLĘDNA U	CIŚNIENIE ATMOSFERYCZNE P_o	ZACHMURZENIE N	N_h	h	WIATR dd	v	WIDZIALNOŚĆ V	POGODA ww	W	OPAD R
1	16.6	10.9	13.0	69	1022.9	0	0	9	27	2	8	02	0	-
2	11.8	5.9	9.3	65	1026.4	0	0	9	05	2	8	02	0	-
3	16.2	4.6	8.5	46	1024.7	0	0	9	12	1	8	02	0	-
4	17.8	8.4	11.0	53	1018.1	0	0	9	99	1	7	02	0	-
5	16.2	7.1	10.1	56	1015.8	0	0	9	07	5	7	02	0	-
6	8.9	2.3	7.2	63	1020.6	1	0	9	36	3	8	02	0	-
7	16.1	6.4	9.6	53	1017.2	5	5	9	33	1	8	03	1	-
8	11.3	7.5	10.4	78	1014.1	2	2	9	00	0	8	03	0	-
9	15.1	12.9	14.9	87	1006.5	8	8	9	99	1	7	61	8	0.5
10	11.5	9.9	12.2	93	1007.3	6	2	7	30	5	8	61	2	-
11	13.8	11.0	13.1	83	1012.1	4	4	7	28	3	7	01	1	-
12	14.8	12.6	14.6	87	1013.5	1	0	9	00	0	6	10	0	-
13	15.9	13.8	15.8	87	1011.7	3	3	9	06	4	7	02	1	-
14	16.2	13.5	15.5	84	1013.5	0	0	9	07	2	6	10	1	-
15	16.2	15.9	18.0	98	1017.5	2	2	7	21	1	6	10	9	11.2
16	17.3	15.5	17.6	93	1018.7	3	2	6	06	2	6	10	0	-
17	21.6	13.7	15.7	61	1018.0	2	2	9	13	3	7	01	1	-
18	21.2	12.3	14.3	57	1016.8	0	0	9	12	2	7	02	1	-
19	21.7	17.4	19.8	76	1015.8	8	0	9	03	3	6	10	1	-
20	20.8	17.5	20.0	81	1014.8	0	0	9	00	0	6	10	0	-
21	21.4	16.9	19.2	75	1011.4	7	7	9	23	1	6	10	2	-
22	18.0	17.2	19.6	95	1010.6	5	5	9	21	4	5	10	9	7.1
23	15.9	14.5	16.5	91	1016.4	7	7	4	33	4	6	60	2	0.1
24	16.5	15.5	17.6	94	1015.6	8	8	4	34	7	6	61	2	0.0
25	13.6	13.2	15.2	98	1017.7	8	8	3	29	6	5	51	6	0.2
26	15.9	15.7	17.9	99	1017.5	8	6	5	02	2	6	10	2	-
27	15.3	14.1	16.1	92	1015.8	3	3	9	03	3	7	03	0	-
28	13.9	10.7	12.9	81	1013.7	0	0	9	00	0	7	02	0	-
29	13.1	9.2	11.6	77	1010.3	2	2	7	28	5	7	01	1	-
30	10.3	8.5	11.1	88	1012.5	1	0	9	00	0	7	01	1	-
31	14.9	10.6	12.8	75	1006.5	5	5	9	99	2	7	03	6	0.0

Godz. 07

DNI	TEMPERATURA POWIETRZA T	TEMPERATURA PUNKTU ROSY T_d	PRĘŻNOŚĆ PARY WODNEJ e	WILGOTNOŚĆ WZGLĘDNA U	CIŚNIENIE ATMOSFERYCZNE P_o	ZACHMURZENIE N	N_h	h	WIATR dd	v	WIDZIALNOŚĆ V	POGODA ww	W	OPAD R
1	17.2	10.4	12.6	64	1022.9	0	0	9	30	4	8	02	0	-
2	12.6	6.1	9.4	64	1028.1	0	0	9	09	5	8	02	0	-
3	17.5	7.4	10.3	52	1024.3	0	0	9	15	2	8	02	0	-
4	20.8	9.0	11.5	47	1017.2	1	0	9	99	1	7	02	0	-
5	13.4	8.5	11.1	72	1016.5	5	9	7	08	7	8	02	1	-
6	13.3	7.7	10.5	69	1021.3	1	0	9	35	6	8	02	0	-
7	13.5	12.5	14.5	94	1014.5	8	3	6	21	2	6	60	6	4.8
8	15.4	7.1	10.1	57	1012.8	5	3	9	18	2	8	01	6	0.0
9	14.1	13.7	15.7	98	1004.8	8	8	9	00	0	6	60	2	1.3
10	12.8	11.4	13.5	92	1008.7	7	7	9	30	6	8	03	8	0.7
11	14.0	12.3	14.2	79	1013.2	0	0	9	33	3	7	02	0	-
12	16.5	13.5	15.5	83	1012.9	7	7	7	27	1	7	03	1	-
13	15.3	12.6	15.6	90	1011.7	2	2	9	07	3	6	10	0	-
14	18.9	14.5	16.5	76	1014.7	1	0	9	07	1	6	10	0	-
15	17.5	15.8	17.9	93	1017.9	7	4	6	29	2	6	10	1	-
16	17.8	12.5	14.5	71	1015.5	3	2	9	08	1	6	10	0	-
17	20.8	14.3	16.3	66	1018.0	0	0	9	12	2	6	05	0	-
18	20.9	13.4	15.4	62	1017.2	0	0	9	13	3	7	01	0	-
19	19.2	17.7	20.2	91	1017.3	6	1	5	31	2	6	29	8	1.0
20	21.7	19.5	21.4	82	1014.1	5	1	7	00	0	6	10	6	0.0
21	21.2	17.5	20.0	79	1010.6	7	7	9	00	0	5	10	2	-
22	16.0	15.7	15.7	86	1012.9	7	7	5	24	3	6	10	2	-
23	15.4	13.6	15.6	89	1017.1	8	7	6	22	5	6	10	6	0.3
24	17.8	15.5	17.6	98	1015.1	8	6	2	33	7	6	63	6	26.9
25	14.3	14.1	16.1	99	1017.2	8	8	4	31	5	4	60	5	3.2
26	16.7	15.2	17.2	91	1017.0	7	7	5	05	5	6	10	2	-
27	15.8	14.8	16.8	94	1016.6	1	0	9	34	2	6	10	0	-
28	14.6	11.3	13.4	79	1012.4	7	2	5	25	5	7	01	1	-
29	12.6	8.4	11.0	76	1011.0	5	2	5	27	7	7	03	1	-
30	12.5	8.9	11.4	79	1011.7	6	4	7	22	3	7	01	1	-
31	15.2	11.9	13.9	81	1006.5	6	5	6	25	4	6	10	1	-

Godz. 13

DNI	TEMPERATURA POWIETRZA T	TEMPERATURA PUNKTU ROSY T_d	PRĘŻNOŚĆ PARY WODNEJ e	WILGOTNOŚĆ WZGLĘDNA U	CIŚNIENIE ATMOSFERYCZNE P_o	ZACHMURZENIE N	N_h	h	WIATR dd	v	WIDZIALNOŚĆ V	POGODA ww	W	OPAD R
1	25.9	11.2	13.3	40	1022.3	4	4	7	03	5	8	01	0	-
2	23.0	3.0	7.6	27	1026.5	0	0	9	02	4	8	02	0	-
3	26.7	5.8	9.2	26	1021.5	1	0	9	99	3	8	03	0	-
4	27.6	9.5	11.9	33	1016.7	2	1	7	99	4	8	01	0	-
5	19.2	8.1	10.8	49	1017.8	6	6	7	01	5	8	03	2	-
6	21.8	7.0	10.0	38	1019.4	4	3	7	05	4	8	03	0	-
7	20.6	10.9	13.0	53	1015.2	4	4	6	99	3	8	03	6	0.0
8	21.2	6.5	9.7	38	1010.7	8	8	9	30	3	8	01	1	-
9	14.2	13.8	15.8	98	1004.3	7	4	4	33	5	6	29	8	3.5
10	17.2	12.2	14.2	72	1010.1	6	4	4	31	9	7	25	2	0.8
11	22.3	13.7	15.7	59	1013.4	6	6	7	32	6	8	03	1	-
12	23.5	12.5	14.5	53	1011.6	7	7	6	30	3	6	05	1	-
13	24.4	11.3	13.4	44	1011.9	6	5	5	12	3	7	03	1	-
14	25.7	13.3	15.3	46	1014.5	5	4	7	99	2	7	03	1	-
15	24.4	14.6	16.6	55	1018.1	3	3	6	30	3	7	01	1	-
16	27.4	14.4	16.4	45	1018.3	2	2	6	15	1	6	05	1	-
17	29.7	13.7	15.7	37	1016.9	0	0	9	14	4	6	05	0	-
18	31.6	16.1	18.3	39	1016.2	2	0	9	99	2	6	05	0	-
19	28.5	17.3	19.7	51	1014.4	2	1	6	27	4	7	03	1	-
20	27.6	16.2	18.5	50	1012.3	5	5	6	26	4	6	05	8	0.0
21	24.8	19.2	22.3	72	1009.7	7	7	9	99	2	5	10	9	6.1
22	17.7	12.5	14.5	72	1015.3	7	7	5	29	4	7	02	2	-
23	20.4	13.9	15.9	66	1016.8	8	1	5	30	5	7	02	2	-
24	14.4	13.7	15.7	95	1016.6	8	6	4	32	7	6	63	6	5.6
25	16.1	15.4	17.5	96	1018.0	8	7	4	32	5	5	60	6	1.0
26	22.1	15.7	17.8	67	1016.4	5	5	5	02	4	7	03	2	-
27	23.7	12.5	14.4	49	1015.0	3	3	7	31	4	8	03	0	-
28	17.2	11.1	13.2	68	1010.8	8	8	5	27	6	7	25	6	0.0
29	16.3	6.9	9.9	54	1011.6	7	7	6	26	8	8	01	2	-
30	21.8	8.0	10.7	41	1008.5	5	3	7	22	6	8	03	1	-
31	20.3	9.3	11.7	49	1008.3	6	2	7	24	8	7	01	1	-

Godz. 19

DNI	TEMPERATURA POWIETRZA T	TEMPERATURA PUNKTU ROSY T_d	PRĘŻNOŚĆ PARY WODNEJ e	WILGOTNOŚĆ WZGLĘDNA U	CIŚNIENIE ATMOSFERYCZNE P_o	ZACHMURZENIE N	N_h	h	WIATR dd	v	WIDZIALNOŚĆ V	POGODA ww	W	OPAD R
1	22.6	6.1	9.4	34	1022.8	0	0	9	06	8	8	02	0	-
2	24.0	1.2	6.7	22	1024.3	0	0	9	07	3	8	02	0	-
3	27.7	5.6	9.1	24	1018.1	0	0	9	99	2	8	02	0	-
4	25.2	11.9	13.9	43	1014.8	0	0	9	08	6	7	02	0	-
5	19.2	3.8	8.0	36	1016.7	2	1	7	04	7	8	01	1	-
6	22.4	6.1	9.4	35	1017.1	7	1	7	32	4	8	01	1	-
7	20.6	5.5	9.0	36	1013.6	3	1	7	04	6	8	01	1	-
8	23.1	8.0	10.7	39	1006.7	6	2	6	24	3	8	02	2	-
9	13.6	13.2	15.2	98	1005.4	6	2	5	22	2	6	10	9	9.4
10	18.9	10.7	12.9	59	1010.8	3	2	5	32	6	7	01	8	3.3
11	22.1	14.9	16.9	63	1012.2	4	3	7	03	2	7	01	9	1.0
12	23.1	11.5	13.6	49	1010.1	7	7	6	04	2	7	05	2	-
13	23.8	10.9	13.0	44	1011.4	1	1	7	07	2	7	01	1	-
14	21.0	14.4	16.4	65	1015.9	7	7	3	29	5	6	91	2	0.9
15	24.9	16.3	18.5	58	1017.1	2	1	9	99	1	7	05	8	1.7
16	26.9	15.1	17.2	49	1017.2	1	0	9	11	2	6	05	1	-
17	28.7	13.8	15.8	40	1016.0	5	0	9	11	4	6	05	1	-
18	30.0	19.6	22.8	53	1015.3	1	1	9	22	2	6	05	1	-
19	27.7	17.3	19.7	53	1014.8	2	0	9	35	3	6	05	1	-
20	26.0	16.4	18.6	55	1011.3	8	8	5	22	4	7	05	2	-
21	20.7	20.4	23.9	98	1008.9	8	8	4	28	10	4	95	2	8.8
22	16.5	14.9	17.0	91	1016.1	8	8	5	29	5	6	21	2	0.0
23	20.1	14.3	16.3	69	1015.6	8	2	5	35	4	7	21	2	0.0
24	13.4	12.7	14.7	95	1017.6	8	6	4	30	6	5	61	6	3.6
25	16.3	15.8	17.9	97	1017.3	8	7	4	34	4	5	10	6	0.1
26	21.7	14.6	16.6	64	1014.6	2	1	5	03	4	7	01	1	-
27	22.3	10.6	12.8	47	1013.3	0	0	9	31	4	8	01	0	-
28	15.3	13.2	15.1	87	1008.8	6	6	5	31	2	7	25	2	4.9
29	16.0	6.2	9.5	52	1011.9	6	2	7	27	5	8	01	2	-
30	20.6	9.9	12.2	53	1006.4	8	5	8	21	2	7	03	2	-
31	15.2	12.1	14.1	82	1008.9	7	4	5	18	1	7	80	2	1.5

Godz. 01

DNI	TEMPERATURA POWIETRZA T	TEMPERATURA PUNKTU ROSY T_d	PREŻNOŚĆ PARY WODNEJ e	WILGOTNOŚĆ WZGLĘDNA U	CIŚNIENIE ATMOSFERYCZNE P_o	ZACHMURZENIE N	N_h	h	WIATR dd	v	WIDZIALNOŚĆ V	POGODA ww	W	OPAD R
1	14.3	8.2	10.9	67	1019.9	0	0	9	27	3	8	02	0	-
2	11.0	5.0	8.7	67	1025.0	0	0	9	01	6	8	02	0	-
3	11.0	5.8	9.2	70	1024.4	0	0	9	00	0	8	02	0	-
4	14.0	8.8	11.3	70	1016.9	0	0	9	31	3	8	02	0	-
5	13.2	5.8	9.9	65	1015.6	7	7	9	04	4	8	00	1	0.0
6	8.4	4.6	8.5	76	1017.5	1	0	9	24	5	8	03	0	-
7	11.2	9.2	11.6	87	1017.3	1	1	9	34	4	7	01	1	-
8	9.9	7.7	10.5	85	1017.5	0	0	9	33	3	8	02	1	-
9	15.1	9.8	12.1	73	1008.2	7	6	8	19	3	7	21	2	0.0
10	12.7	11.9	13.9	94	1002.7	8	7	2	32	6	6	61	2	0.0
11	12.6	11.4	13.5	93	1007.9	8	6	4	22	6	6	61	2	1.6
12	12.3	11.1	13.4	94	1011.6	0	0	9	29	3	7	02	1	-
13	15.6	14.1	14.1	89	1010.6	0	0	9	04	2	7	01	1	-
14	17.8	14.3	16.3	79	1012.8	7	3	7	04	2	7	03	1	-
15	15.1	12.6	14.6	85	1016.3	2	0	9	00	0	8	01	0	-
16	12.9	12.3	14.3	95	1019.1	0	0	9	19	2	7	01	1	-
17	14.9	11.8	13.8	82	1019.9	0	0	9	27	1	7	02	0	-
18	16.8	11.8	13.8	72	1011.3	2	0	9	15	3	8	01	0	-
19	18.2	13.5	15.5	74	1018.1	0	0	9	13	3	8	02	0	-
20	18.7	17.4	19.8	92	1014.2	5	3	9	09	1	6	10	1	-
21	19.2	17.1	19.5	88	1011.8	6	4	9	18	1	7	02	9	-
22	19.1	16.8	19.1	87	1011.3	5	5	7	29	2	7	03	1	-
23	17.9	17.4	19.9	97	1014.1	8	7	3	02	3	5	10	9	2.2
24	19.3	17.2	19.6	88	1012.4	3	3	7	03	3	7	01	9	-
25	18.3	17.8	20.4	97	1015.1	7	7	2	31	3	5	10	1	-
26	19.0	18.3	21.0	95	1014.0	2	1	9	04	4	7	03	0	-
27	19.2	16.8	19.2	87	1013.2	6	6	9	02	4	7	03	1	-
28	14.9	13.4	15.4	91	1011.0	0	0	9	30	3	7	01	1	-
29	13.6	13.0	15.0	95	1008.0	5	3	7	28	4	7	02	1	-
30	9.4	6.7	9.8	84	1011.8	1	0	9	25	3	8	01	1	-
31	15.3	10.0	12.3	71	1008.4	8	3	7	19	3	8	02	1	-

Godz. 07

DNI	TEMPERATURA POWIETRZA T	TEMPERATURA PUNKTU ROSY T_d	PREŻNOŚĆ PARY WODNEJ e	WILGOTNOŚĆ WZGLĘDNA U	CIŚNIENIE ATMOSFERYCZNE P_o	ZACHMURZENIE N	N_h	h	WIATR dd	v	WIDZIALNOŚĆ V	POGODA ww	W	OPAD R
1	18.5	12.4	14.4	67	1020.4	0	0	9	32	4	8	02	0	-
2	12.0	5.9	9.3	67	1022.3	0	0	9	02	3	8	02	0	-
3	16.6	6.2	9.5	51	1024.4	1	0	9	27	1	8	02	0	-
4	18.5	10.9	13.0	61	1016.2	2	0	9	33	3	8	01	0	-
5	11.2	7.3	10.2	76	1016.3	7	3	7	32	3	8	21	2	0.2
6	11.0	6.9	9.7	74	1018.3	2	1	9	33	5	8	03	0	-
7	13.3	4.1	8.2	54	1015.8	2	1	6	32	4	9	02	1	-
8	11.8	8.6	11.2	82	1012.1	7	7	5	32	2	-	02	1	-
9	14.0	12.6	14.6	92	1005.4	8	4	6	27	2	7	61	2	1.0
10	12.7	10.9	13.0	99	1004.5	8	7	2	21	6	8	02	6	1.3
11	13.0	11.9	13.8	93	1009.0	8	7	2	32	5	7	03	6	3.0
12	15.3	12.2	14.2	82	1011.9	1	0	9	31	3	7	03	0	-
13	17.5	13.9	15.9	79	1011.3	0	0	9	02	3	7	02	0	-
14	18.0	13.9	15.9	77	1013.9	1	1	9	09	2	7	02	1	-
15	19.2	14.1	16.1	73	1017.7	6	1	7	28	2	7	01	1	-
16	17.2	14.1	16.1	81	1019.8	1	0	9	30	1	7	01	0	-
17	20.1	12.2	14.2	61	1020.0	0	0	9	00	0	7	01	0	-
18	19.5	12.7	14.7	65	1021.0	4	0	9	14	4	8	02	0	-
19	19.6	14.3	16.3	72	1016.7	5	3	9	17	3	8	03	1	-
20	23.4	18.1	20.8	73	1013.5	2	2	9	03	2	6	10	1	-
21	19.9	18.4	21.1	92	1011.4	7	5	7	12	1	6	10	2	-
22	19.6	19.2	20.9	92	1012.1	6	5	9	28	3	6	10	9	0.5
23	18.2	17.7	20.3	97	1014.2	7	7	1	31	3	5	10	2	-
24	20.4	15.2	17.2	72	1012.9	1	0	9	10	4	7	02	1	-
25	18.9	18.0	20.6	94	1015.6	8	8	2	29	3	5	10	2	-
26	19.7	17.4	19.9	87	1014.9	7	7	4	02	5	6	10	1	-
27	16.8	15.5	17.6	93	1013.8	8	7	2	35	4	5	10	1	-
28	16.4	12.5	14.5	79	1011.0	1	0	9	25	4	7	01	0	-
29	14.3	10.9	13.0	80	1008.5	1	1	9	27	5	8	02	1	-
30	13.9	9.2	11.6	72	1011.6	2	1	9	27	4	8	02	0	-
31	17.5	10.3	12.5	63	1007.2	3	2	9	21	4	7	01	1	-

Godz. 13

DNI	TEMPERATURA POWIETRZA T	TEMPERATURA PUNKTU ROSY T_d	PREŻNOŚĆ PARY WODNEJ e	WILGOTNOŚĆ WZGLĘDNA U	CIŚNIENIE ATMOSFERYCZNE P_o	ZACHMURZENIE N	N_h	h	WIATR dd	v	WIDZIALNOŚĆ V	POGODA ww	W	OPAD R
1	25.4	7.8	10.6	32	1020.7	3	2	7	01	5	8	01	1	-
2	22.1	-0.7	5.8	22	1025.0	0	0	9	99	4	8	02	0	-
3	25.4	7.8	10.6	32	1020.9	1	0	9	33	4	8	01	0	-
4	22.5	6.5	9.7	35	1017.0	5	1	7	02	6	8	01	1	-
5	20.1	4.1	8.2	35	1014.5	5	5	7	01	6	8	02	1	-
6	19.3	4.6	8.5	39	1017.0	4	1	7	32	6	8	03	1	-
7	20.8	5.5	9.0	36	1014.0	5	5	7	33	7	8	02	1	-
8	19.5	7.0	10.0	44	1010.4	6	4	6	99	3	8	02	1	-
9	16.1	13.6	15.6	85	1004.6	7	5	4	18	5	7	21	6	1.9
10	15.2	11.2	13.3	78	1005.2	8	6	5	30	6	8	25	2	0.0
11	22.4	13.6	15.6	53	1010.2	4	4	5	24	7	8	01	1	-
12	22.5	10.5	12.7	47	1011.1	7	1	6	30	3	8	03	1	-
13	24.0	12.5	14.5	49	1010.8	5	4	6	02	4	8	02	1	-
14	25.1	12.7	14.7	46	1014.3	5	5	6	99	2	8	02	1	-
15	25.3	18.0	20.7	64	1016.7	7	4	6	99	3	7	01	2	-
16	26.4	11.0	13.1	39	1015.2	4	3	7	22	3	8	03	0	-
17	28.9	9.9	12.2	31	1019.4	2	2	7	11	4	8	02	0	-
18	28.0	10.1	12.4	33	1019.4	5	0	9	12	5	8	02	1	-
19	26.9	17.3	19.7	55	1015.6	7	7	9	30	4	6	05	2	-
20	28.7	16.6	18.9	48	1022.1	6	6	7	36	3	7	03	1	-
21	27.3	19.2	22.2	61	1010.2	6	6	6	99	3	6	17	1	-
22	25.9	17.7	20.3	61	1012.5	7	3	7	31	3	7	01	1	-
23	23.8	20.0	23.4	85	1013.9	7	7	5	34	3	7	05	2	-
24	28.6	16.1	18.3	47	1012.6	2	2	6	17	6	7	03	0	-
25	24.2	18.6	21.4	71	1014.7	2	2	5	31	2	6	10	5	0.0
26	25.6	17.7	20.3	62	1013.8	0	0	9	36	4	7	01	1	-
27	24.5	16.1	18.3	59	1012.2	4	0	9	33	4	7	02	1	-
28	19.2	10.3	12.5	56	1009.3	7	3	7	25	10	8	01	1	-
29	19.5	8.4	11.0	49	1006.4	5	3	6	28	8	8	03	1	-
30	22.0	9.3	11.7	45	1010.0	5	2	6	26	6	8	01	1	-
31	25.4	12.7	14.7	45	1007.3	3	2	7	25	8	8	02	1	-

Godz. 19

DNI	TEMPERATURA POWIETRZA T	TEMPERATURA PUNKTU ROSY T_d	PREŻNOŚĆ PARY WODNEJ e	WILGOTNOŚĆ WZGLĘDNA U	CIŚNIENIE ATMOSFERYCZNE P_o	ZACHMURZENIE N	N_h	h	WIATR dd	v	WIDZIALNOŚĆ V	POGODA ww	W	OPAD R
1	20.2	2.9	7.5	32	1022.6	1	0	9	36	7	8	02	0	-
2	21.5	4.1	8.2	32	1023.3	0	0	9	01	6	8	01	0	-
3	24.4	9.5	11.9	39	1017.5	1	0	9	30	3	8	02	0	-
4	20.7	6.2	9.5	39	1015.9	3	0	9	02	5	8	03	1	-
5	16.9	3.0	8.0	42	1014.5	3	1	7	01	8	8	01	1	-
6	14.8	9.5	11.9	73	1016.0	7	7	7	17	2	8	02	6	0.0
7	18.0	6.2	9.5	46	1012.4	5	1	7	36	3	8	02	2	-
8	19.5	9.2	11.8	53	1007.7	5	3	6	24	3	8	03	1	-
9	12.8	12.0	14.0	94	1002.4	7	3	3	23	1	7	29	3	4.7
10	15.4	12.1	14.1	81	1005.6	8	6	5	32	6	7	25	2	1.7
11	21.3	12.7	14.7	58	1010.0	2	1	7	34	5	8	01	1	-
12	21.6	11.3	13.4	52	1010.1	5	1	7	03	3	8	01	1	-
13	22.2	13.9	16.9	63	1010.8	4	2	7	03	4	8	01	1	-
14	22.4	14.9	16.9	62	1014.0	2	1	7	09	4	8	02	1	-
15	20.4	14.4	16.4	68	1017.7	6	2	9	20	2	7	01	8	0.0
16	23.8	12.3	14.0	47	1018.6	1	0	9	01	4	8	01	0	-
17	25.0	13.0	15.0	47	1019.3	3	0	9	13	4	8	01	0	-
18	27.0	12.9	14.9	41	1017.9	1	0	9	14	3	8	02	1	-
19	26.6	16.7	19.0	54	1014.1	3	1	9	36	4	7	01	1	-
20	22.2	18.2	20.9	78	1012.0	7	4	7	09	4	7	17	1	-
21	21.0	19.1	22.1	89	1010.3	7	4	6	12	4	7	21	9	15.6
22	18.7	17.8	20.4	94	1014.0	8	8	4	24	2	5	95	2	1.5
23	24.4	20.1	23.5	77	1012.4	7	2	6	04	4	7	17	1	-
24	22.3	19.4	22.5	84	1013.4	2	1	6	29	3	6	10	0	-
25	20.2	15.8	18.0	77	1014.2	4	2	6	31	3	7	01	9	-
26	23.6	17.4	19.9	69	1012.3	5	2	6	04	4	7	02	1	-
27	23.2	15.0	17.0	59	1010.8	5	1	7	32	4	8	02	1	-
28	14.8	12.9	14.9	89	1008.0	8	1	6	28	4	7	01	8	0.1
29	16.0	9.3	11.7	65	1010.3	8	2	6	29	3	8	01	8	0.7
30	20.5	10.1	12.4	51	1008.3	4	1	7	25	4	8	02	1	-
31	20.8	13.6	15.6	63	1007.5	7	1	7	03	3	7	02	1	-

Godz. 01

DNI	TEMPERATURA POWIETRZA T	TEMPERATURA PUNKTU ROSY T_d	PRĘŻNOŚĆ PARY WODNEJ e	WILGOTNOŚĆ WZGLĘDNA U	CIŚNIENIE ATMOSFERYCZNE P_o	ZACHMURZENIE N	N_h	h	WIATR dd	v	WIDZIALNOŚĆ V	POGODA ww	W	OPAD R
1	10.6	8.8	11.3	85	1019.7	0	0	9	21	2	7	02	0	-
2	10.0	8.2	10.9	89	1022.0	0	0	9	30	4	7	02	0	-
3	10.2	8.2	10.9	88	1022.8	0	0	9	30	2	7	02	0	-
4	15.3	12.6	14.6	84	1015.8	6	6	5	25	1	7	02	2	-
5	9.6	6.4	9.6	81	1014.5	0	0	9	29	2	7	02	0	-
6	7.8	7.1	10.1	94	1014.8	0	0	9	31	2	7	02	1	-
7	9.8	9.2	11.6	95	1014.5	8	8	5	27	2	7	02	8	0.4
8	8.5	7.4	10.3	93	1011.9	0	0	9	19	1	7	02	1	-
9	8.0	7.4	10.3	96	1008.5	0	0	9	00	0	7	02	1	-
10	13.2	12.2	14.2	94	1001.1	8	8	4	19	1	6	81	2	1.6
11	13.6	12.6	14.6	93	1002.4	8	8	4	32	4	7	02	6	1.5
12	13.4	12.8	14.8	95	1009.0	0	0	9	31	2	7	01	1	-
13	12.0	11.4	13.5	96	1010.0	6	6	5	28	2	7	02	8	0.0
14	14.0	13.0	15.0	93	1011.6	0	0	5	32	2	7	02	1	-
15	12.2	11.0	13.1	93	1016.0	0	0	9	00	0	7	02	0	-
16	12.2	11.0	13.1	93	1018.7	0	0	9	00	0	7	02	0	-
17	13.6	12.6	14.6	93	1020.3	0	0	9	27	1	6	10	0	-
18	15.1	12.2	14.2	83	1022.2	0	0	9	14	2	7	02	0	-
19	14.8	13.1	15.1	90	1020.5	0	0	9	14	1	7	02	0	-
20	14.2	13.4	15.4	94	1014.7	8	8	3	00	0	3	46	1	-
21	18.0	16.6	18.9	92	1012.6	6	0	9	27	1	7	02	1	-
22	19.2	14.4	16.4	74	1011.9	5	5	5	11	3	7	02	2	-
23	19.6	17.2	19.6	86	1013.2	8	8	5	14	2	7	02	2	-
24	19.1	14.9	16.9	77	1012.8	7	7	5	11	2	7	03	1	-
25	16.3	13.5	15.5	83	1015.8	0	0	9	00	0	7	02	0	-
26	15.1	13.2	15.2	89	1014.1	0	0	9	01	1	7	02	0	-
27	16.4	15.2	17.2	93	1012.2	7	7	5	00	0	7	03	1	-
28	15.3	14.7	16.7	96	1010.0	5	5	5	00	0	6	10	1	-
29	14.0	12.6	14.6	92	1007.2	7	7	5	24	2	7	02	2	-
30	12.8	10.7	12.9	87	1010.6	7	7	5	25	2	7	02	2	-
31	11.8	10.4	12.6	91	1009.8	0	0	9	17	2	7	02	0	-

Godz. 07

DNI	TEMPERATURA POWIETRZA T	TEMPERATURA PUNKTU ROSY T_d	PRĘŻNOŚĆ PARY WODNEJ e	WILGOTNOŚĆ WZGLĘDNA U	CIŚNIENIE ATMOSFERYCZNE P_o	ZACHMURZENIE N	N_h	h	WIATR dd	v	WIDZIALNOŚĆ V	POGODA ww	W	OPAD R
1	18.3	14.7	16.7	79	1018.1	0	0	9	28	4	8	02	0	-
2	13.2	8.4	11.0	73	1024.0	0	0	9	31	2	8	02	0	-
3	15.9	8.8	11.3	63	1022.7	0	0	9	24	2	8	02	0	-
4	15.1	12.4	14.4	84	1015.1	8	8	5	30	3	7	03	2	-
5	10.6	8.4	11.0	85	1013.9	7	7	5	28	3	8	03	1	-
6	12.6	7.7	10.5	72	1015.8	5	5	5	30	2	8	03	1	-
7	10.4	8.2	10.9	86	1013.3	3	3	5	29	4	7	02	1	-
8	14.0	8.5	11.1	69	1010.0	1	0	9	11	1	7	01	0	-
9	14.8	11.0	13.1	78	1005.2	6	6	5	18	2	7	03	1	-
10	12.2	10.7	12.9	91	1000.8	8	8	4	14	4	6	81	3	17.2
11	14.4	12.7	14.7	90	1005.5	7	7	5	34	3	6	10	2	-
12	13.4	13.4	15.4	100	1009.9	8	8	3	32	3	3	46	1	-
13	15.7	14.2	16.2	91	1009.9	0	0	9	30	2	6	10	1	-
14	16.1	12.6	14.6	80	1012.6	0	0	9	34	3	7	01	0	-
15	17.1	14.1	16.1	82	1017.0	3	0	9	32	1	7	03	0	-
16	17.8	15.8	18.0	83	1019.5	2	2	5	00	0	7	02	0	-
17	18.7	14.2	16.2	76	1021.0	0	0	9	25	1	7	02	0	-
18	18.8	14.2	16.2	75	1023.4	0	0	9	17	2	8	02	0	-
19	17.9	14.6	16.6	80	1019.8	0	0	9	14	3	7	02	0	-
20	18.9	17.4	19.8	91	1013.6	2	0	9	27	1	6	10	4	-
21	21.4	18.3	21.0	82	1012.4	0	0	9	12	2	6	10	1	-
22	19.9	15.4	17.5	75	1012.8	5	5	6	14	1	8	03	1	-
23	20.1	16.5	18.3	80	1014.0	3	0	9	12	4	7	03	1	-
24	19.1	13.9	15.9	77	1014.2	3	3	5	09	3	7	03	1	-
25	19.7	15.9	18.1	79	1015.7	3	3	9	08	1	7	02	0	-
26	19.5	14.6	16.6	73	1013.6	0	0	9	35	2	8	02	0	-
27	19.9	18.1	20.8	93	1011.2	3	3	5	34	2	6	10	1	-
28	16.7	15.2	17.3	92	1008.8	7	7	5	27	1	6	10	1	-
29	15.3	11.8	13.8	80	1006.6	6	3	5	26	3	7	03	2	-
30	13.2	9.3	11.7	77	1010.7	1	0	9	23	2	7	01	1	-
31	16.2	12.2	14.2	77	1008.6	3	0	9	18	3	7	02	1	-

Godz. 13

1	23.1	9.3	11.7	42	1017.8	2	2	6	31	5	8	01	1	-
2	20.5	5.6	9.1	37	1022.1	1	0	9	30	5	8	02	0	-
3	24.9	10.0	12.3	39	1018.8	0	0	9	26	7	8	02	0	-
4	20.3	7.3	10.2	43	1014.5	2	1	6	30	7	8	01	8	2.4
5	17.9	7.0	10.0	49	1012.3	5	4	6	32	7	8	03	1	-
6	16.2	6.5	9.7	53	1015.6	6	6	6	29	5	8	03	2	-
7	16.0	7.8	10.6	58	1012.8	6	6	6	29	5	8	03	1	-
8	19.7	9.0	11.5	50	1009.0	7	6	6	21	1	8	03	1	-
9	16.3	13.0	15.0	80	1005.8	8	8	5	31	5	8	02	2	-
10	12.6	11.2	13.3	92	1002.6	8	6	3	26	8	6	63	5	7.3
11	17.9	15.0	17.0	82	1007.4	8	8	5	30	4	7	02	2	-
12	22.7	13.7	15.7	56	1008.9	5	5	5	30	4	8	02	4	-
13	21.7	13.8	15.8	61	1009.6	6	6	6	28	3	8	02	1	-
14	21.9	12.8	14.8	57	1012.8	4	2	6	31	7	8	03	0	-
15	23.1	10.4	12.6	45	1016.8	2	1	6	32	3	8	01	1	-
16	25.1	10.5	12.7	40	1018.9	3	2	6	28	2	8	01	0	-
17	25.7	12.2	14.2	43	1020.7	5	5	6	15	3	8	03	1	-
18	26.1	13.3	15.3	45	1021.9	5	3	6	16	2	8	02	1	-
19	27.9	16.9	19.2	52	1015.4	5	0	9	14	1	8	03	1	-
20	26.3	17.7	20.3	59	1012.2	1	1	6	31	2	8	02	0	-
21	27.7	16.6	18.9	51	1011.3	5	5	6	11	3	8	02	1	-
22	28.5	19.0	21.9	56	1012.3	6	6	6	12	2	8	03	1	-
23	28.3	16.6	18.9	50	1013.3	7	7	5	11	3	8	03	1	-
24	28.3	15.2	17.2	45	1014.0	5	5	6	13	3	8	03	1	-
25	26.4	13.1	15.1	44	1014.4	6	6	7	08	2	8	03	1	-
26	27.9	15.4	17.5	47	1012.0	4	4	7	08	2	8	01	1	-
27	20.9	15.7	17.8	72	1010.6	8	8	5	30	1	8	17	1	-
28	22.7	10.3	12.5	45	1006.9	5	2	6	27	7	7	03	1	-
29	19.9	7.5	10.4	45	1007.6	5	5	6	25	4	8	02	1	-
30	19.1	7.4	10.3	47	1010.3	7	7	6	18	2	8	03	1	-
31	26.1	12.7	14.7	43	1007.8	3	3	6	20	5	8	02	0	-

Godz. 19

1	18.9	6.9	11.4	52	1019.8	1	1	6	30	6	8	02	0	-
2	18.5	6.5	9.7	46	1022.1	1	0	9	31	5	8	02	0	-
3	23.3	11.6	13.7	48	1016.0	6	0	9	23	7	8	03	1	-
4	17.9	6.7	9.8	48	1014.3	0	0	9	31	4	8	02	0	-
5	14.2	6.7	9.8	60	1013.1	5	4	6	31	7	8	03	2	-
6	13.0	9.4	11.8	79	1014.5	6	6	5	28	3	8	01	2	-
7	15.1	8.6	11.2	65	1012.4	7	6	5	30	2	7	01	2	-
8	18.3	11.1	13.2	63	1007.9	7	3	6	20	1	8	01	2	-
9	14.4	12.7	14.7	90	1002.4	8	4	5	09	2	7	01	8	1.5
10	12.9	12.3	14.3	95	1002.3	8	6	3	26	4	6	61	6	9.4
11	16.1	13.6	15.6	85	1007.7	7	3	5	32	5	7	01	9	1.8
12	16.1	14.7	16.5	90	1009.5	6	6	5	27	3	7	81	9	6.6
13	19.1	14.9	16.9	77	1009.5	5	1	9	35	3	8	01	9	-
14	20.1	12.9	14.9	63	1013.7	3	0	9	03	3	8	01	1	-
15	21.1	11.5	13.6	54	1016.8	3	1	6	27	2	8	01	1	-
16	24.2	15.0	17.0	57	1018.2	3	3	6	25	1	8	01	0	-
17	21.9	13.6	15.6	60	1020.5	2	1	6	12	2	8	02	1	-
18	22.9	14.2	16.2	58	1019.8	3	0	9	14	2	8	01	1	-
19	20.1	18.0	20.6	88	1014.2	2	2	9	15	1	7	01	9	1.7
20	24.3	17.6	20.1	66	1011.5	6	0	9	30	1	8	01	1	-
21	23.4	15.8	18.0	62	1010.7	7	7	6	12	2	8	03	1	-
22	21.5	18.6	21.4	83	1012.2	8	8	5	24	2	7	29	2	-
23	24.9	16.4	18.6	59	1012.9	7	7	5	10	2	8	03	1	-
24	24.1	15.4	17.5	58	1013.7	0	0	9	12	2	8	01	1	-
25	23.7	13.4	15.4	53	1013.1	1	0	9	03	1	8	02	1	-
26	22.2	16.8	19.1	71	1011.3	4	1	6	33	2	8	01	1	-
27	20.5	17.7	20.3	84	1010.1	6	6	5	30	1	7	03	9	0.2
28	16.9	9.5	11.9	62	1007.0	7	3	5	26	3	7	01	2	-
29	17.5	10.4	12.6	64	1008.1	7	7	5	26	4	8	02	1	-
30	18.3	10.6	12.8	61	1009.4	1	0	9	16	1	8	01	1	-
31	23.1	13.1	15.1	54	1007.8	6	2	5	25	1	7	01	1	-

Godz. 01

DNI	TEMPERATURA POWIETRZA T	TEMPERATURA PUNKTU ROSY T_d	PREŻNOŚĆ PARY WODNEJ e	WILGOTNOŚĆ WZGLĘDNA U	CIŚNIENIE ATMOSFERYCZNE P_o	ZACHMURZENIE N	N_h	h	WIATR dd	v	WIDZIALNOŚĆ V	POGODA ww	W	OPAD R
1	18.3	11.3	13.4	64	1022.5	0	0	9	01	3	8	02	0	-
2	14.6	5.0	8.7	52	1025.3	0	0	9	07	4	8	02	0	-
3	17.1	0.3	6.5	33	1024.1	0	0	9	11	2	8	02	0	-
4	20.8	3.6	7.9	32	1017.9	0	0	9	17	1	8	02	0	-
5	18.7	9.8	12.1	56	1013.7	0	0	9	13	4	7	02	0	-
6	11.6	2.1	7.1	52	1020.8	0	0	9	09	2	8	01	1	-
7	16.2	3.0	7.6	41	1017.7	0	0	9	25	1	8	02	0	-
8	15.1	3.9	8.1	47	1014.2	0	0	9	09	2	8	01	1	-
9	14.4	12.1	14.1	86	1006.3	7	2	6	15	2	8	03	8	0.1
10	12.4	10.4	12.6	89	1009.1	7	2	6	33	2	8	01	8	0.0
11	15.9	10.1	12.4	68	1013.5	6	6	9	29	1	8	01	1	-
12	18.1	11.8	13.8	66	1013.6	0	0	9	06	3	7	02	0	-
13	17.6	14.0	16.0	79	1010.8	1	1	9	06	2	7	03	1	-
14	20.2	12.3	14.3	61	1010.9	7	7	9	10	3	7	03	2	-
15	18.7	15.8	19.0	84	1017.9	8	3	6	27	1	6	10	2	-
16	20.2	14.3	16.3	69	1019.3	2	1	6	16	2	7	01	0	-
17	21.3	14.6	16.6	65	1017.0	0	0	9	14	2	7	02	0	-
18	22.0	14.1	16.1	53	1015.6	0	0	9	13	4	7	00	1	-
19	21.4	18.7	21.5	84	1007.2	7	7	5	33	5	6	05	9	1.6
20	22.2	17.9	20.5	76	1015.1	7	4	6	06	3	6	17	8	0.0
21	22.0	14.9	16.8	63	1012.2	8	8	9	26	1	6	05	2	-
22	15.4	13.1	15.1	86	1012.6	5	2	5	26	4	6	10	1	-
23	15.2	13.2	15.2	88	1017.2	8	2	5	23	3	7	03	6	0.0
24	14.1	13.6	15.5	97	1017.8	8	8	7	33	4	7	61	6	2.8
25	13.4	12.4	14.4	94	1019.3	8	7	5	22	1	6	21	2	0.0
26	15.1	14.6	16.6	97	1017.8	8	8	4	35	2	5	10	6	0.4
27	16.4	14.8	16.8	91	1015.8	0	0	9	01	3	7	01	1	-
28	16.2	10.4	12.6	68	1014.5	0	0	9	25	1	8	02	0	-
29	13.5	7.0	10.0	64	1011.9	1	1	9	30	3	8	01	1	-
30	13.4	7.7	10.5	68	1013.3	0	0	9	24	3	8	02	1	-
31	14.8	11.6	13.7	81	1007.2	1	1	9	22	3	7	03	1	-

Godz. 07

DNI	TEMPERATURA POWIETRZA T	TEMPERATURA PUNKTU ROSY T_d	PREŻNOŚĆ PARY WODNEJ e	WILGOTNOŚĆ WZGLĘDNA U	CIŚNIENIE ATMOSFERYCZNE P_o	ZACHMURZENIE N	N_h	h	WIATR dd	v	WIDZIALNOŚĆ V	POGODA ww	W	OPAD R
1	17.9	11.3	13.4	66	1022.5	0	0	9	34	2	8	02	0	-
2	12.9	6.5	9.7	66	1026.9	0	0	9	09	3	8	02	0	-
3	19.2	2.8	7.5	34	1022.9	0	0	9	17	1	8	02	0	-
4	23.2	8.5	11.1	39	1016.8	1	0	9	02	1	8	02	0	-
5	15.8	6.8	9.9	55	1014.6	0	0	9	09	3	8	02	0	-
6	12.6	5.9	9.3	63	1021.9	2	1	5	01	3	8	03	0	-
7	17.5	5.0	8.7	43	1016.6	4	4	9	34	1	8	02	0	-
8	16.5	5.8	9.2	49	1012.6	1	1	9	16	3	8	01	0	-
9	14.2	12.7	14.7	91	1004.8	7	3	6	32	1	6	25	1	0.3
10	11.6	10.5	12.7	94	1010.8	7	7	4	30	2	7	03	1	-
11	16.5	11.6	13.7	73	1014.1	2	1	6	32	3	8	01	1	-
12	19.2	11.5	13.6	61	1013.0	1	1	9	09	1	7	01	0	-
13	17.0	15.2	17.3	95	1011.0	1	1	9	12	2	7	02	0	-
14	21.0	13.0	15.0	61	1013.9	7	2	7	03	3	7	03	2	-
15	18.6	15.7	17.8	85	1016.8	1	1	9	30	1	6	10	1	-
16	19.8	15.3	17.4	75	1015.4	2	2	9	15	2	6	10	0	-
17	21.2	15.1	17.1	68	1017.0	1	0	9	16	3	6	10	0	-
18	20.4	14.8	16.9	73	1016.9	1	0	9	20	2	7	01	0	-
19	19.6	17.7	20.2	89	1017.8	1	0	9	17	1	6	10	9	1.5
20	21.0	17.9	20.5	82	1014.8	2	2	9	30	3	6	10	9	0.0
21	19.4	16.3	19.1	85	1011.0	8	8	5	35	1	6	60	2	0.0
22	14.8	12.2	14.3	85	1012.9	7	3	4	27	5	8	03	2	-
23	14.7	12.8	14.8	89	1018.0	7	7	9	24	2	7	02	6	0.0
24	13.1	12.9	14.9	99	1018.1	8	7	3	23	4	6	61	6	5.5
25	13.0	12.5	14.4	96	1018.6	8	3	5	30	1	5	61	6	1.0
26	15.3	15.2	17.4	100	1016.8	9	9	.	03	3	2	50	6	0.8
27	14.8	13.8	15.8	93	1016.9	4	3	5	25	3	7	02	0	-
28	14.3	10.6	12.8	79	1014.1	7	1	7	26	3	7	01	1	-
29	12.7	7.0	10.0	69	1012.6	1	1	5	29	4	8	03	1	-
30	12.0	8.6	11.2	76	1012.6	6	2	7	22	4	8	01	1	-
31	15.6	12.1	14.1	80	1007.5	7	2	6	28	3	7	01	1	-

Godz. 13

DNI	T	T_d	e	U	P_o	N	N_h	h	dd	v	V	ww	W	R
1	24.9	6.7	9.8	31	1020.8	0	0	9	01	2	9	02	0	-
2	22.4	2.4	5.1	19	1025.8	0	0	9	07	4	9	02	0	-
3	26.9	2.6	7.4	21	1021.2	0	0	9	12	2	8	02	0	-
4	29.2	6.7	9.8	24	1015.3	4	0	9	05	1	8	01	1	-
5	20.2	7.7	10.5	45	1016.4	1	1	7	08	4	9	02	0	-
6	20.6	3.6	7.9	33	1020.1	2	1	8	36	3	9	02	0	-
7	20.1	9.2	11.6	59	1015.0	7	1	7	01	2	8	01	1	-
8	21.6	4.8	8.6	34	1010.7	7	7	8	34	2	9	03	1	-
9	14.3	13.9	15.9	98	1005.3	7	5	5	35	3	6	29	8	1.5
10	18.0	9.3	11.7	56	1011.0	7	6	6	31	4	8	01	2	-
11	22.4	11.9	13.9	51	1014.5	6	4	6	22	3	8	02	1	-
12	24.5	12.0	14.0	45	1011.3	7	4	7	02	1	8	01	1	-
13	24.3	15.0	17.0	57	1010.9	4	3	5	00	0	7	03	0	-
14	26.0	12.9	14.9	44	1014.3	7	5	6	33	1	8	02	2	-
15	23.9	15.0	17.0	57	1018.2	3	2	5	35	3	7	80	1	0.0
16	28.5	14.7	16.7	43	1017.3	5	5	6	15	2	7	03	1	-
17	30.8	15.8	17.9	40	1015.3	1	1	6	11	2	6	05	0	-
18	29.6	17.7	20.3	49	1016.5	6	0	9	29	1	6	05	2	-
19	28.9	18.3	21.0	52	1016.4	4	1	6	32	2	7	03	1	-
20	24.2	16.9	19.2	64	1014.2	8	1	6	24	4	7	01	1	-
21	24.6	17.2	19.6	64	1009.3	7	6	5	21	2	6	05	6	0.0
22	16.1	12.6	14.6	80	1016.2	8	8	5	29	3	8	03	2	-
23	21.2	12.2	14.2	56	1017.2	7	3	6	33	3	8	02	2	-
24	13.4	12.4	14.4	94	1019.2	8	3	4	25	4	7	60	6	2.8
25	16.8	13.7	15.7	82	1018.2	8	5	4	32	3	7	61	6	1.0
26	19.7	16.9	19.2	83	1016.3	7	4	4	03	3	7	01	5	0.1
27	22.1	12.1	14.1	53	1016.0	4	3	6	31	1	8	03	0	-
28	17.8	9.0	11.5	56	1012.3	8	3	6	26	5	7	25	2	0.0
29	15.7	6.5	9.7	55	1013.4	7	7	6	32	5	8	02	1	-
30	21.4	11.2	13.2	52	1009.1	5	1	6	24	4	7	01	1	-
31	20.0	12.6	14.6	63	1008.4	7	3	5	23	4	7	01	2	-

Godz. 19

DNI	T	T_d	e	U	P_o	N	N_h	h	dd	v	V	ww	W	R
1	25.0	10.4	12.6	40	1021.9	1	1	9	06	3	9	01	0	-
2	22.7	1.5	6.8	24	1023.9	0	0	9	12	1	9	02	0	-
3	27.0	2.0	7.5	21	1018.0	0	0	9	05	2	9	02	0	-
4	28.3	5.3	8.9	24	1013.0	1	1	9	06	3	8	01	0	-
5	20.0	4.8	8.6	37	1016.5	3	3	7	06	3	9	02	1	-
6	22.1	4.1	8.2	31	1017.6	3	1	8	02	2	9	02	0	-
7	21.5	7.3	10.2	40	1012.1	7	1	6	06	2	9	01	8	0.0
8	22.6	6.7	9.8	35	1007.3	4	1	8	03	1	8	03	0	0.0
9	14.7	10.3	12.5	79	1004.7	7	5	5	01	3	9	80	2	1.5
10	18.4	9.8	12.1	57	1011.7	6	2	7	35	3	8	01	8	0.0
11	22.8	12.4	14.4	52	1013.0	2	1	6	02	1	8	01	1	-
12	24.1	15.6	17.7	59	1009.9	6	5	6	06	2	8	03	1	-
13	24.2	13.0	15.0	49	1011.1	7	5	5	15	2	7	03	1	-
14	19.5	15.9	18.1	80	1016.7	8	8	9	31	1	7	01	9	5.0
15	24.0	14.9	16.9	57	1019.1	2	1	7	06	2	7	02	0	-
16	27.6	15.3	17.9	49	1016.2	3	1	7	12	2	7	01	1	-
17	30.2	15.4	17.5	41	1014.4	7	2	9	13	3	7	01	1	-
18	31.4	16.9	19.3	42	1014.9	3	2	9	03	2	7	01	1	-
19	27.9	17.7	20.3	54	1014.8	1	0	6	04	2	7	01	0	-
20	25.8	15.6	17.7	54	1012.1	7	2	9	24	2	7	01	1	-
21	19.8	18.6	21.4	92	1009.2	8	8	9	18	1	6	10	6	0.1
22	15.8	13.5	15.5	86	1016.5	8	8	9	32	2	7	60	2	0.0
23	19.4	13.6	15.6	69	1017.0	8	8	9	35	4	8	61	2	0.0
24	14.2	13.0	15.0	93	1019.3	8	1	5	33	2	7	21	6	0.4
25	15.6	15.3	17.2	99	1017.8	8	8	9	36	2	6	61	6	3.0
26	22.1	15.2	17.3	65	1014.9	7	1	6	01	2	8	03	1	-
27	22.7	10.3	12.5	45	1013.8	1	1	7	34	2	8	02	0	-
28	17.6	10.7	12.9	65	1009.5	4	2	6	27	5	8	01	8	0.4
29	17.6	8.4	11.0	54	1012.3	7	4	7	29	3	8	02	2	-
30	21.4	11.0	13.1	51	1006.6	7	5	6	24	2	7	03	2	-
31	12.9	11.5	13.6	92	1009.6	8	3	6	00	0	8	80	2	1.8

Godz. 01

DNI	TEMPERATURA POWIETRZA T	TEMPERATURA PUNKTU ROSY T_d	PRĘŻNOŚĆ PARY WODNEJ e	WILGOTNOŚĆ WZGLĘDNA U	CIŚNIENIE ATMOSFERYCZNE P_o	ZACHMURZENIE N	N_n	h	WIATR dd	v	WIDZIALNOŚĆ V	POGODA ww	W	OPAD R
1	14.9	11.8	13.8	82	1022.5	0	0	9	34	4	7	02	0	-
2	13.3	6.1	9.4	61	1025.2	0	0	9	03	4	8	02	0	-
3	7.3	5.6	9.1	89	1024.4	0	0	9	09	1	8	02	0	-
4	9.6	7.7	10.5	88	1018.0	0	0	9	00	0	7	02	0	-
5	15.4	9.2	11.6	67	1015.8	0	0	9	07	4	7	02	0	-
6	6.3	3.0	7.6	80	1030.6	0	0	9	27	2	8	02	0	-
7	9.1	6.8	9.9	85	1017.3	1	1	9	24	1	8	02	1	-
8	8.3	4.8	8.6	79	1012.6	1	1	9	03	3	8	01	0	-
9	15.1	12.2	14.2	83	1006.0	7	7	7	06	1	8	25	2	0.0
10	12.3	9.9	12.1	84	1007.4	2	2	6	20	4	8	01	1	-
11	13.6	11.4	13.5	90	1012.4	7	7	7	31	2	7	03	1	-
12	13.3	12.3	14.7	96	1013.0	1	1	9	33	1	7	02	0	-
13	15.4	13.9	15.9	91	1010.6	1	1	7	09	2	6	10	1	-
14	14.0	12.6	14.6	92	1012.9	0	0	9	00	0	7	02	1	-
15	16.8	16.2	18.4	96	1017.5	7	7	7	24	1	6	10	8	0.0
16	14.5	13.3	15.2	93	1018.2	1	1	8	00	0	6	10	0	-
17	19.1	13.7	15.7	71	1017.4	0	0	9	12	2	6	05	0	-
18	20.0	12.4	14.4	62	1015.3	0	0	9	14	3	6	05	1	-
19	20.6	16.9	19.3	79	1015.2	6	6	6	12	1	6	10	1	-
20	21.1	19.1	22.0	88	1014.3	7	7	6	03	3	6	17	8	0.0
21	20.0	17.3	19.7	84	1011.4	7	7	9	19	2	6	21	2	0.0
22	16.6	15.3	17.6	93	1011.6	0	0	9	27	2	6	10	8	0.0
23	15.5	14.7	16.7	96	1016.3	8	8	6	33	4	6	61	6	1.0
24	15.4	14.9	16.9	97	1015.9	8	8	3	30	6	5	60	6	9.6
25	13.9	12.9	14.9	93	1016.1	8	8	4	30	3	6	10	6	0.1
26	15.8	15.6	17.6	99	1016.7	8	8	3	01	1	6	51	5	0.1
27	16.4	15.5	17.6	94	1014.7	8	4	7	01	2	7	01	2	-
28	11.6	11.0	13.1	95	1013.7	0	0	9	32	1	6	10	0	-
29	12.2	10.4	12.6	89	1010.7	7	7	6	27	3	6	10	9	1.0
30	8.4	7.8	10.6	96	1012.9	0	0	9	22	1	7	02	1	-
31	12.0	10.1	12.4	89	1006.5	0	0	9	21	1	6	10	1	-

Godz. 07

DNI	TEMPERATURA POWIETRZA T	TEMPERATURA PUNKTU ROSY T_d	PRĘŻNOŚĆ PARY WODNEJ e	WILGOTNOŚĆ WZGLĘDNA U	CIŚNIENIE ATMOSFERYCZNE P_o	ZACHMURZENIE N	N_n	h	WIATR dd	v	WIDZIALNOŚĆ V	POGODA ww	W	OPAD R
1	18.2	13.0	15.0	72	1022.6	0	0	9	30	4	7	02	0	-
2	13.1	8.8	11.3	75	1026.9	0	0	9	08	4	8	02	0	-
3	16.4	7.5	10.4	55	1023.9	0	0	9	13	1	8	02	0	-
4	18.0	11.0	13.1	64	1016.5	1	0	9	18	1	7	02	0	-
5	16.7	7.4	10.3	54	1014.1	0	0	9	07	6	6	02	0	-
6	13.3	8.4	11.0	72	1021.0	1	0	9	36	5	9	02	0	-
7	13.9	9.3	12.1	76	1016.5	7	7	7	01	1	8	03	1	-
8	11.2	7.4	10.3	77	1012.5	5	1	7	23	1	8	01	1	-
9	14.8	12.1	14.1	86	1004.4	8	6	8	20	2	6	10	2	-
10	13.3	11.3	13.4	88	1009.1	7	7	5	29	5	8	02	1	-
11	16.8	12.8	14.8	78	1013.2	1	1	9	31	3	7	01	1	-
12	16.6	14.0	16.0	85	1012.6	6	6	8	00	0	6	10	1	-
13	16.0	13.9	15.9	87	1010.6	7	7	7	06	3	6	10	6	0.0
14	19.2	15.0	17.0	77	1013.7	4	1	8	12	1	6	10	0	-
15	17.6	16.7	19.0	94	1018.2	6	6	7	27	2	5	10	4	-
16	17.7	15.1	17.4	85	1010.7	7	7	7	12	2	6	10	1	-
17	20.9	15.0	17.0	69	1017.2	0	0	9	12	3	6	05	0	-
18	21.0	14.0	16.0	64	1016.5	1	0	9	14	3	6	05	0	-
19	19.7	17.3	19.7	85	1017.1	7	7	7	27	1	6	17	8	0.3
20	20.1	18.9	21.8	92	1013.9	8	7	6	22	4	5	17	1	-
21	19.8	16.0	20.7	93	1010.4	8	8	9	17	1	5	10	2	-
22	15.2	12.3	14.3	78	1011.3	7	7	5	27	4	7	01	1	-
23	14.9	13.9	15.9	93	1017.2	8	8	5	32	4	6	10	6	1.0
24	15.0	14.4	16.4	96	1015.2	8	6	7	30	8	6	61	6	10.3
25	13.7	13.3	15.3	98	1017.4	8	1	2	31	3	5	61	6	3.3
26	14.8	16.0	19.1	100	1015.9	8	7	3	05	1	5	10	5	0.0
27	17.0	15.2	17.2	90	1015.6	0	0	9	01	3	6	10	1	-
28	15.4	12.3	14.3	82	1013.2	7	1	7	25	2	7	00	1	-
29	13.2	8.4	11.0	73	1011.4	1	1	7	26	5	8	01	8	0.0
30	12.3	9.4	11.8	82	1012.2	7	7	9	21	2	7	02	1	-
31	15.8	12.9	14.8	82	1007.2	6	6	9	23	2	6	10	1	-

Godz. 13

DNI	TEMPERATURA POWIETRZA T	TEMPERATURA PUNKTU ROSY T_d	PRĘŻNOŚĆ PARY WODNEJ e	WILGOTNOŚĆ WZGLĘDNA U	CIŚNIENIE ATMOSFERYCZNE P_o	ZACHMURZENIE N	N_n	h	WIATR dd	v	WIDZIALNOŚĆ V	POGODA ww	W	OPAD R
1	25.6	13.8	15.8	48	1022.0	1	1	7	35	4	9	02	0	-
2	22.1	4.1	8.2	31	1025.6	0	0	9	07	5	9	02	0	-
3	26.6	8.1	10.8	31	1021.0	0	0	9	10	2	8	01	0	-
4	28.3	10.3	12.5	33	1015.6	5	1	8	26	4	8	03	1	-
5	20.0	11.3	13.4	57	1016.3	8	2	7	04	6	8	03	1	-
6	20.8	7.7	10.5	43	1019.2	4	1	7	07	3	9	02	1	-
7	21.5	11.1	13.2	52	1014.4	7	7	6	30	5	8	05	0	0.0
8	23.3	6.4	9.6	33	1009.9	7	7	8	31	2	8	02	1	-
9	16.6	13.5	15.5	82	1003.9	8	4	6	31	5	7	29	8	2.7
10	17.2	13.2	15.2	78	1010.0	7	2	5	33	7	8	29	0	1.9
11	23.2	12.5	14.5	51	1013.4	4	4	7	30	4	8	03	0	-
12	24.5	13.7	15.7	51	1011.0	3	3	6	35	4	7	05	1	-
13	25.0	13.8	15.8	50	1011.0	8	5	6	04	3	7	03	2	-
14	26.0	12.5	14.5	43	1013.9	8	2	7	35	1	8	01	1	-
15	25.4	14.0	16.0	49	1017.4	2	1	7	32	3	7	05	1	-
16	28.5	14.5	16.5	42	1017.8	6	6	9	13	4	6	05	1	-
17	30.9	15.2	17.2	39	1016.1	1	1	7	13	5	6	05	0	-
18	31.7	16.9	19.3	42	1015.9	0	0	9	30	2	6	05	0	-
19	28.8	18.6	21.4	54	1016.1	7	0	9	27	3	6	05	1	-
20	26.9	17.7	20.3	57	1012.9	8	3	6	25	5	6	05	9	4.6
21	26.0	10.4	21.1	63	1008.8	8	7	7	23	2	6	29	8	0.0
22	19.0	12.7	14.7	67	1014.9	7		5	27	3	8	03	2	-
23	21.1	14.1	16.1	64	1016.2	7	7	6	35	5	8	02	2	-
24	13.4	12.9	14.8	96	1017.0	8	5	2	31	9	6	61	6	6.0
25	16.2	14.8	16.8	91	1017.6	8	6	4	32	5	6	61	6	4.3
26	20.6	16.6	18.9	78	1015.9	7	7	4	02	5	6	10	2	-
27	23.1	13.1	15.1	54	1014.6	2	2	6	35	4	8	01	1	-
28	16.7	10.4	12.6	59	1011.3	7	6	6	24	5	8	03	6	0.0
29	16.7	7.1	10.1	54	1012.3	7	4	6	27	6	8	02	1	-
30	22.5	9.5	11.9	44	1009.0	4	3	7	22	7	8	02	1	-
31	22.9	12.7	14.7	53	1007.5	5	5	7	27	6	7	05	1	-

Godz. 19

DNI	TEMPERATURA POWIETRZA T	TEMPERATURA PUNKTU ROSY T_d	PRĘŻNOŚĆ PARY WODNEJ e	WILGOTNOŚĆ WZGLĘDNA U	CIŚNIENIE ATMOSFERYCZNE P_o	ZACHMURZENIE N	N_n	h	WIATR dd	v	WIDZIALNOŚĆ V	POGODA ww	W	OPAD R
1	24.2	10.7	12.9	43	1021.8	1	1	7	05	6	8	01	0	-
2	22.5	6.2	9.5	35	1023.5	0	0	9	04	2	8	02	0	-
3	24.9	13.6	15.8	50	1017.9	1	0	9	01	2	8	02	0	-
4	26.1	12.2	14.2	41	1013.4	1	0	9	06	5	8	02	1	-
5	20.0	6.1	9.4	40	1016.0	1	1	7	02	5	8	01	1	-
6	20.9	9.9	12.2	49	1017.0	8	1	8	35	1	9	03	1	-
7	20.1	11.4	13.5	57	1012.5	1	1	7	36	3	8	01	1	-
8	21.3	9.9	12.2	47	1006.7	8	3	5	35	1	8	02	2	-
9	18.0	11.0	13.6	75	1005.2	5	3	6	34	5	9	03	9	0.1
10	17.5	11.9	13.9	69	1010.8	4	1	6	30	3	8	01	8	0.6
11	21.1	15.5	17.6	70	1012.1	2	2	8	32	2	8	01	1	-
12	20.8	18.3	21.0	86	1009.5	5	5	6	00	0	7	01	8	0.9
13	22.9	14.0	16.0	58	1010.7	5	5	8	05	3	8	03	1	-
14	20.3	14.7	16.7	70	1015.9	8	4	5	30	5	7	00	2	0.0
15	23.3	14.9	16.9	60	1017.0	2	0	9	02	2	7	05	9	0.0
16	26.7	14.5	16.8	48	1016.4	0	0	9	13	2	6	05	1	-
17	28.7	14.3	16.3	41	1016.9	7	2	5	12	2	6	05	1	-
18	29.1	18.7	21.6	53	1014.3	1	0	9	36	1	6	05	0	-
19	26.8	19.7	23.0	66	1014.2	1	0	9	26	3	6	05	1	-
20	24.1	17.7	20.3	68	1011.6	8	7	8	24	2	6	05	9	-
21	22.7	16.9	19.3	70	1008.5	7	7	7	26	1	6	05	9	0.0
22	15.6	14.7	16.3	94	1016.1	8	1	4	26	3	6	21	0	0.4
23	18.1	17.0	19.4	93	1015.4	8	1	6	29	3	6	61	6	0.5
24	14.0	13.2	15.2	94	1018.2	8	3	3	30	5	7	02	6	2.7
25	15.7	15.2	17.2	97	1017.1	8	5	2	33	3	8	02	8	0.1
26	20.8	16.5	18.8	76	1012.8	7	1	6	01	3	6	10	1	-
27	21.9	13.0	15.0	57	1012.9	1	1	6	32	3	8	01	0	-
28	17.1	12.1	14.1	72	1008.8	4	4	6	22	6	7	17	8	0.1
29	15.3	9.4	11.8	64	1012.1	6	2	7	29	2	8	02	7	-
30	20.6	10.4	12.6	52	1006.5	7	7	7	16	3	7	03	1	-
31	17.8	9.4	11.8	59	1008.3	8	8	7	23	6	8	03	8	0.0

Godz. 01

DNI	TEMPERATURA POWIETRZA T	TEMPERATURA PUNKTU ROSY T_d	PREZNOŚĆ PARY WODNEJ e	WILGOTNOŚĆ WZGLĘDNA U	CIŚNIENIE ATMOSFERYCZNE P_o	ZACHMURZENIE N	N_h	h	WIATR dd	v	WIDZIALNOŚĆ V	POGODA ww	W	OPAD R
1	18.3	12.0	14.0	66	1021.1	0	0	9	32	3	7	02	0	-
2	11.2	6.9	11.4	85	1024.9	0	0	9	04	2	7	02	0	-
3	13.4	7.4	10.3	67	1024.0	0	0	9	09	1	7	02	0	-
4	14.9	11.8	12.8	80	1017.2	0	0	9	24	1	6	10	0	-
5	15.2	9.5	11.9	68	1014.2	2	2	5	08	2	7	03	0	-
6	8.9	4.6	8.5	76	1015.9	0	0	9	35	2	7	02	1	-
7	12.9	7.0	10.4	75	1014.1	2	0	9	32	1	7	02	1	-
8	10.4	5.1	9.8	73	1013.2	0	0	9	03	1	7	02	1	-
9	15.9	10.5	12.7	75	1005.6	8	8	6	00	0	7	03	1	-
10	12.1	11.2	13.4	94	1005.6	7	7	6	30	3	7	02	1	-
11	11.2	10.8	13.0	97	1011.2	1	0	9	31	2	7	01	1	-
12	15.5	13.5	15.5	88	1012.2	1	0	9	29	2	6	10	1	-
13	15.4	12.1	15.1	96	1010.4	0	0	9	06	3	7	03	1	-
14	16.3	12.2	15.2	81	1012.1	0	0	9	04	1	7	00	0	-
15	16.6	16.4	18.7	99	1017.0	8	8	4	24	1	6	80	8	4.6
16	15.4	14.9	16.9	97	1015.2	0	0	9	17	1	6	10	1	-
17	17.5	14.1	16.1	85	1017.8	0	0	9	15	3	7	01	1	-
18	17.4	12.4	14.4	73	1017.9	0	0	9	16	2	6	10	0	-
19	21.0	19.2	20.9	86	1015.2	0	0	9	21	1	6	10	0	-
20	20.8	19.0	22.0	90	1013.9	1	1	4	25	2	6	10	0	-
21	19.7	17.6	20.1	83	1011.1	7	7	5	23	2	6	10	2	-
22	17.7	17.4	19.8	98	1010.5	0	0	9	19	1	5	10	9	0.3
23	15.8	15.5	17.6	98	1014.6	8	8	4	29	2	6	10	0	-
24	17.2	17.2	19.6	100	1012.5	8	8	4	32	3	4	95	2	42.3
25	13.5	13.0	14.9	97	1016.8	8	8	4	32	2	5	10	5	0.1
26	16.0	16.6	18.9	99	1015.4	8	8	4	34	2	5	10	0	-
27	17.0	16.3	18.5	91	1012.1	6	6	5	26	4	7	02	2	-
28	15.0	12.3	14.3	80	1012.5	0	0	9	22	2	7	02	0	-
29	11.8	11.6	13.7	99	1009.4	0	0	9	25	4	6	10	8	0.0
30	10.4	9.2	10.9	87	1017.1	5	5	5	22	3	7	03	1	-
31	14.9	11.5	13.6	80	1006.4	6	6	5	19	2	7	02	1	-

Godz. 07

DNI	TEMPERATURA POWIETRZA T	TEMPERATURA PUNKTU ROSY T_d	PREZNOŚĆ PARY WODNEJ e	WILGOTNOŚĆ WZGLĘDNA U	CIŚNIENIE ATMOSFERYCZNE P_o	ZACHMURZENIE N	N_h	h	WIATR dd	v	WIDZIALNOŚĆ V	POGODA ww	W	OPAD R
1	10.3	12.7	14.7	73	1021.3	0	0	9	31	3	7	02	0	-
2	11.2	6.2	10.9	63	1026.5	0	0	9	04	4	7	02	0	-
3	16.2	9.3	11.7	64	1023.6	0	0	9	19	1	7	02	0	-
4	19.9	11.9	11.9	60	1015.9	0	0	9	00	0	8	05	0	-
5	12.0	10.1	12.4	89	1015.2	9	7	4	07	5	8	03	1	-
6	12.2	8.9	11.4	81	1016.6	2	0	9	04	4	8	02	0	-
7	13.6	10.9	13.0	83	1016.0	7	4	6	00	0	7	00	1	0.2
8	14.9	3.4	11.0	67	1012.3	2	1	9	24	1	7	02	0	-
9	15.5	13.6	15.6	89	1003.8	7	5	5	20	2	6	10	9	1.7
10	12.2	10.1	12.4	87	1007.4	8	8	5	30	4	7	02	8	0.3
11	14.8	12.8	14.8	88	1012.0	0	0	9	33	3	7	02	0	-
12	16.1	14.0	16.0	87	1011.9	0	0	9	30	1	6	10	0	-
13	16.4	13.6	15.6	83	1010.2	0	0	9	09	2	6	10	0	-
14	18.0	15.8	18.0	87	1013.1	0	0	9	08	1	6	10	0	-
15	16.9	15.6	17.7	93	1017.5	6	6	5	27	2	6	10	8	0.2
16	17.9	17.0	19.4	94	1016.8	0	0	9	00	0	6	10	0	-
17	19.6	15.4	17.5	77	1017.9	0	0	9	09	1	6	10	0	-
18	20.7	16.4	17.5	72	1017.6	6	0	9	15	0	6	10	1	-
19	21.8	16.9	19.3	74	1017.0	7	1	5	03	2	6	10	1	-
20	20.6	20.1	23.6	97	1016.4	8	8	4	29	5	6	80	1	0.0
21	19.3	17.9	20.5	92	1012.2	8	8	5	19	1	5	10	2	-
22	15.5	12.5	15.5	83	1012.0	7	7	5	29	4	6	10	1	-
23	16.6	15.4	17.5	95	1014.7	8	6	2	32	5	6	21	6	1.2
24	18.1	17.6	20.1	97	1012.3	8	8	5	01	2	5	10	9	11.7
25	13.0	13.4	15.4	98	1014.0	8	8	3	00	0	5	10	5	0.1
26	16.6	16.2	18.5	97	1014.4	8	8	3	03	2	4	10	2	-
27	17.4	16.1	18.2	93	1010.5	7	7	5	04	3	7	02	2	-
28	16.2	12.5	14.5	79	1011.4	2	0	9	26	2	6	10	0	-
29	13.2	10.1	12.4	82	1010.0	3	3	5	26	4	7	03	8	0.2
30	13.2	9.2	11.7	77	1011.4	3	3	5	25	4	7	01	1	-
31	16.5	11.8	13.8	74	1006.6	5	2	9	22	2	7	01	2	-

Godz. 13

DNI	T	T_d	e	U	P_o	N	N_h	h	dd	v	V	ww	W	R
1	25.7	14.4	16.4	50	1030.7	6	6	6	05	5	8	03	1	-
2	21.6	5.5	9.0	34	1025.0	0	0	9	02	1	8	02	0	-
3	26.4	9.9	12.2	36	1020.6	0	0	9	21	1	8	02	0	-
4	25.0	8.5	11.1	29	1014.9	2	1	8	02	3	8	03	0	-
5	16.5	8.4	11.0	59	1015.9	6	6	5	03	3	8	01	2	-
6	20.0	6.2	9.5	40	1018.0	3	1	7	02	4	8	01	1	-
7	19.8	12.0	14.8	63	1014.0	7	7	6	29	1	7	02	8	0.1
8	21.7	7.7	10.5	41	1009.6	6	4	6	00	0	5	03	1	-
9	19.8	12.0	14.0	61	1002.6	7	7	5	24	3	7	03	8	0.0
10	18.2	11.2	13.3	64	1007.4	6	6	5	32	6	7	01	8	1.0
11	22.8	11.6	13.7	49	1012.6	4	4	6	01	4	8	02	0	-
12	24.6	13.1	15.1	49	1010.5	5	5	5	29	4	6	05	1	-
13	24.5	11.8	13.8	45	1010.1	6	6	6	08	2	7	03	1	-
14	25.8	10.6	12.8	39	1012.1	4	3	7	04	3	8	02	0	-
15	25.3	13.8	15.8	49	1016.7	3	3	8	27	3	7	03	8	0.0
16	25.3	14.6	16.6	43	1017.8	6	6	6	01	2	6	05	1	-
17	29.7	13.5	15.5	37	1016.8	1	1	7	18	3	6	05	0	-
18	32.0	15.6	17.7	37	1016.1	3	0	9	19	2	6	05	1	-
19	27.8	18.4	21.2	57	1015.8	7	7	6	32	2	6	25	1	0.0
20	22.8	20.4	23.9	86	1012.9	6	6	6	24	1	6	10	9	1.4
21	26.8	19.3	22.4	63	1009.3	7	1	6	14	5	6	05	8	0.4
22	20.2	13.4	15.4	65	1014.0	6	6	5	30	2	6	05	2	-
23	18.8	16.4	18.6	86	1015.3	8	5	4	34	4	6	10	6	0.0
24	16.8	16.3	18.5	97	1014.0	8	8	3	31	5	3	44	4	-
25	16.4	15.7	17.8	94	1016.3	8	8	4	00	0	6	10	6	0.7
26	22.8	17.4	21.1	70	1012.8	5	5	4	32	4	6	10	2	-
27	22.1	14.7	16.7	62	1012.9	6	6	5	33	1	7	02	2	-
28	17.8	11.4	13.5	66	1010.8	7	7	5	25	6	7	02	1	-
29	17.0	6.4	11.3	53	1011.1	6	6	5	27	7	7	01	1	-
30	21.2	10.0	12.3	49	1009.6	3	2	6	27	7	7	03	1	-
31	23.0	13.2	15.2	54	1006.9	5	5	6	25	6	7	03	1	-

Godz. 19

DNI	T	T_d	e	U	P_o	N	N_h	h	dd	v	V	ww	W	R
1	22.1	8.1	10.8	41	1022.0	0	0	9	02	7	7	02	1	-
2	22.4	6.0	7.5	27	1025.1	0	0	9	04	2	8	02	0	-
3	26.2	9.0	11.5	34	1017.2	0	0	9	30	2	8	02	0	-
4	22.2	10.5	12.7	45	1014.1	0	0	9	06	5	7	02	0	-
5	18.0	4.3	8.3	41	1015.3	3	3	7	03	5	8	01	1	-
6	20.0	7.4	10.3	44	1016.0	7	2	6	25	2	7	03	1	-
7	19.4	10.4	12.6	55	1013.1	5	5	6	02	1	8	01	2	-
8	21.8	6.1	10.8	41	1006.8	5	3	6	00	0	7	01	2	-
9	15.3	12.0	14.0	81	1003.8	7	6	5	24	5	8	03	8	0.2
10	14.9	11.5	13.8	80	1009.2	6	4	5	32	3	7	03	8	5.8
11	19.5	14.6	16.6	75	1011.4	5	5	6	20	3	7	02	1	-
12	22.4	12.9	14.9	55	1009.4	5	5	5	02	1	6	05	1	-
13	23.9	12.6	14.6	49	1010.2	1	1	7	04	2	7	02	1	-
14	24.5	12.2	14.2	46	1013.7	6	2	7	24	1	7	01	1	-
15	21.9	19.7	23.0	88	1016.7	6	6	5	00	0	7	29	8	3.4
16	25.2	14.2	16.2	51	1016.3	5	0	9	09	3	6	05	1	-
17	27.2	13.4	15.4	42	1016.0	1	0	9	12	3	6	05	0	-
18	30.2	17.5	20.5	48	1014.8	0	0	9	10	2	6	05	0	-
19	28.9	17.6	20.1	53	1013.6	1	0	9	30	1	6	05	1	-
20	23.3	17.6	20.1	71	1011.2	8	8	6	26	2	6	10	1	-
21	25.4	15.5	23.6	70	1007.3	7	4	6	18	1	6	10	2	-
22	17.8	14.3	16.3	79	1014.3	8	8	5	31	4	7	22	2	0.0
23	19.3	17.6	20.1	93	1013.6	7	4	5	24	3	6	10	6	0.2
24	14.4	14.0	16.0	98	1015.8	8	8	3	32	2	4	51	4	0.0
25	17.5	16.4	18.7	93	1015.6	8	8	4	32	2	6	10	2	-
26	23.2	17.4	19.8	70	1012.5	6	0	9	02	2	6	05	1	-
27	22.6	14.8	16.8	61	1011.8	2	2	6	31	1	8	01	1	-
28	17.0	11.4	13.5	69	1008.1	5	2	5	25	5	7	01	2	-
29	15.6	7.5	10.4	58	1011.1	6	4	5	27	4	7	01	2	-
30	19.6	10.9	13.0	57	1006.9	7	7	5	25	2	7	01	1	-
31	19.1	15.8	17.9	86	1007.1	6	6	5	35	3	6	29	8	0.8

Godz. 01

DNI	TEMPERATURA POWIETRZA T	TEMPERATURA PUNKTU ROSY T_d	PRĘŻNOŚĆ PARY WODNEJ e	WILGOTNOŚĆ WZGLĘDNA U	CIŚNIENIE ATMOSFERYCZNE P_o	ZACHMURZENIE N	N_h	h	WIATR dd	v	WIDZIALNOŚĆ V	POGODA ww	W	OPAD R
1	13.5	8.0	10.7	69	1021.7	0	0	9	00	0	7	02	0	-
2	11.7	5.5	9.0	65	1025.6	0	0	9	02	5	8	02	0	-
3	11.4	8.2	10.9	81	1025.0	0	0	9	12	1	7	02	0	-
4	15.1	8.9	11.4	66	1017.9	0	0	9	21	1	7	02	0	-
5	14.5	5.9	9.3	56	1015.7	2	0	9	09	2	7	03	0	-
6	7.9	5.1	8.8	82	1019.1	0	0	9	32	2	7	02	0	-
7	13.3	9.5	11.9	79	1016.3	6	6	4	28	2	7	01	2	-
8	10.2	6.8	9.9	80	1013.4	1	1	9	32	1	7	01	0	-
9	16.1	8.0	10.7	58	1006.4	7	5	6	18	2	7	02	2	-
10	11.3	10.7	12.9	96	1005.5	8	8	4	30	5	7	02	8	1.0
11	11.2	9.9	12.2	92	1010.4	3	1	9	31	3	7	01	1	-
12	13.3	12.5	14.5	94	1012.5	1	1	9	32	1	6	10	0	-
13	15.7	12.0	14.0	79	1010.9	5	3	6	04	1	7	01	1	-
14	14.9	12.7	14.7	87	1013.2	0	0	9	00	0	7	02	0	-
15	17.1	13.3	15.3	79	1016.6	6	4	9	29	3	7	01	1	-
16	14.6	13.8	15.8	94	1019.4	0	0	9	00	0	6	10	9	-
17	18.3	12.0	14.0	66	1019.5	7	2	8	00	0	7	03	1	-
18	18.3	13.0	15.0	72	1019.4	0	0	9	11	2	7	02	0	-
19	20.7	16.4	18.7	75	1017.0	4	1	9	10	2	7	03	0	-
20	19.3	16.9	19.2	86	1014.6	5	5	9	24	1	6	10	1	-
21	20.0	17.7	20.3	87	1012.2	8	4	7	26	2	6	10	1	-
22	17.2	15.9	18.1	93	1011.2	7	7	4	22	2	6	29	8	9.6
23	15.9	14.2	16.2	90	1014.6	8	6	4	27	3	6	60	2	0.0
24	17.7	17.1	19.5	96	1012.4	8	8	4	36	3	6	17	8	8.7
25	15.8	15.5	17.6	98	1016.2	8	8	2	29	2	4	51	4	0.0
26	17.1	16.4	18.6	95	1016.0	8	8	4	35	3	6	10	2	-
27	17.2	15.6	17.7	91	1013.9	7	7	4	36	3	6	10	9	4.9
28	14.6	12.9	14.9	90	1012.6	0	0	9	31	2	7	02	0	-
29	13.1	11.2	13.3	88	1009.2	7	7	4	27	1	7	01	8	0.0
30	10.0	7.5	10.4	84	1012.7	4	4	6	21	2	7	02	0	-
31	14.4	9.8	12.1	74	1008.6	0	0	9	18	2	7	01	0	-

Godz. 07

DNI	TEMPERATURA POWIETRZA T	TEMPERATURA PUNKTU ROSY T_d	PRĘŻNOŚĆ PARY WODNEJ e	WILGOTNOŚĆ WZGLĘDNA U	CIŚNIENIE ATMOSFERYCZNE P_o	ZACHMURZENIE N	N_h	h	WIATR dd	v	WIDZIALNOŚĆ V	POGODA ww	W	OPAD R
1	15.9	11.6	13.7	76	1021.4	0	0	9	33	3	7	02	0	-
2	12.3	7.5	10.4	73	1026.9	0	0	9	06	1	8	02	0	-
3	17.6	7.0	10.0	50	1024.2	0	0	9	12	2	8	02	0	-
4	16.9	5.9	11.4	59	1016.0	0	0	9	32	1	7	02	0	-
5	10.0	7.8	10.6	87	1016.2	7	4	4	07	4	7	80	1	5.6
6	10.8	5.9	9.3	72	1019.9	3	3	9	33	3	8	01	0	-
7	10.7	8.6	11.2	87	1016.6	8	3	4	21	1	7	61	6	2.1
8	12.6	8.6	11.2	76	1012.0	3	1	5	29	1	8	03	0	-
9	13.8	12.4	14.4	92	1004.6	8	5	5	12	2	7	21	6	3.8
10	11.5	10.6	12.8	94	1006.7	8	8	4	29	6	6	80	2	2.0
11	13.2	9.3	11.7	77	1011.8	1	1	9	33	6	8	02	0	-
12	13.3	12.6	14.6	84	1012.2	0	0	9	31	2	7	02	4	-
13	17.7	13.6	15.6	77	1010.9	0	0	9	00	0	6	10	1	-
14	17.6	14.6	16.6	82	1012.7	0	0	9	00	0	6	10	0	-
15	17.1	15.3	17.4	90	1017.9	7	7	9	22	1	6	10	2	-
16	16.6	14.8	16.8	90	1020.3	0	0	9	00	0	6	10	0	-
17	21.3	13.4	15.4	61	1019.5	0	0	9	00	0	7	01	1	-
18	19.9	11.6	13.7	59	1019.4	5	0	9	13	3	7	03	1	-
19	22.4	15.6	17.7	65	1017.5	5	0	9	30	2	6	10	1	-
20	21.4	17.7	20.3	80	1014.1	2	2	9	00	0	6	10	1	-
21	19.9	18.2	20.9	91	1011.6	8	8	9	00	0	6	10	8	3.6
22	17.0	16.3	18.5	95	1012.7	8	8	3	30	3	5	10	2	-
23	16.7	15.2	17.3	92	1014.8	7	6	3	32	2	5	10	6	0.0
24	19.0	17.4	19.9	91	1012.7	8	8	3	05	1	6	10	9	-
25	14.7	14.3	16.3	96	1016.2	9	9	.	29	2	3	42	5	0.0
26	18.3	16.0	18.2	86	1014.9	6	6	4	03	4	6	10	2	-
27	17.3	15.4	17.5	89	1014.4	7	7	3	05	3	6	10	2	-
28	15.3	12.4	14.4	83	1012.3	1	0	9	27	1	8	02	0	-
29	12.7	8.8	11.3	77	1010.0	0	0	9	27	3	7	01	1	-
30	11.8	9.0	11.5	83	1032.6	2	1	9	21	1	7	03	0	-
31	15.9	9.4	11.8	65	1007.7	5	5	5	22	5	7	02	1	-

Godz. 13

DNI	TEMPERATURA POWIETRZA T	TEMPERATURA PUNKTU ROSY T_d	PRĘŻNOŚĆ PARY WODNEJ e	WILGOTNOŚĆ WZGLĘDNA U	CIŚNIENIE ATMOSFERYCZNE P_o	ZACHMURZENIE N	N_h	h	WIATR dd	v	WIDZIALNOŚĆ V	POGODA ww	W	OPAD R
1	25.1	13.0	15.0	47	1021.2	4	4	6	26	6	8	03	0	-
2	21.1	1.2	6.7	27	1025.7	0	0	9	02	4	8	02	0	-
3	24.7	5.6	9.1	29	1031.6	0	0	9	00	0	8	02	0	-
4	25.9	12.4	14.4	43	1016.3	3	1	7	02	5	8	02	0	-
5	16.7	6.7	9.8	52	1016.1	4	3	6	36	6	8	03	8	0.1
6	18.2	4.6	8.5	41	1018.9	5	1	6	25	7	8	01	1	-
7	18.7	7.7	10.5	49	1015.0	4	3	6	29	2	8	03	6	0.2
8	20.5	6.2	9.8	39	1011.0	5	1	6	32	3	8	01	1	-
9	18.3	11.8	13.8	66	1003.6	5	3	5	23	2	7	25	2	0.1
10	17.0	9.7	12.0	62	1006.8	6	6	5	30	7	7	25	2	0.0
11	20.7	9.2	11.6	48	1012.2	2	2	6	32	7	8	03	0	-
12	22.9	11.1	13.2	47	1011.2	2	1	6	30	3	8	02	0	-
13	24.5	12.4	14.4	47	1011.2	3	3	6	02	3	7	02	0	-
14	24.5	12.8	14.8	48	1014.1	3	3	6	34	6	8	01	0	-
15	23.1	15.5	17.6	62	1017.5	6	3	6	30	2	7	01	2	-
16	26.6	11.3	13.4	38	1018.9	3	3	6	36	2	7	03	1	-
17	27.5	10.6	12.8	35	1018.6	2	1	7	13	2	7	03	0	-
18	30.1	11.2	13.3	32	1017.8	5	0	9	18	3	8	01	2	-
19	28.0	17.2	19.6	52	1015.9	5	0	9	31	2	7	01	1	-
20	22.0	19.2	22.3	84	1013.6	6	4	5	25	6	7	17	8	12.1
21	21.9	18.4	21.1	80	1011.1	7	7	4	31	2	6	17	8	0.1
22	21.3	15.6	17.7	70	1013.7	3	2	5	29	4	7	01	1	-
23	19.9	17.0	19.4	83	1015.0	7	5	4	33	4	6	10	2	-
24	20.8	18.7	21.6	88	1013.8	8	5	4	31	2	6	10	2	-
25	17.3	16.0	18.2	93	1016.8	8	8	4	32	1	6	10	4	-
26	24.6	17.6	20.1	65	1012.7	3	3	9	02	3	7	01	1	-
27	21.9	15.5	17.6	67	1013.6	5	4	5	29	2	7	03	2	-
28	17.1	9.2	11.6	59	1011.2	7	2	6	30	8	8	01	1	-
29	15.7	9.5	11.9	67	1010.6	7	7	4	29	7	8	03	1	-
30	21.3	8.1	10.8	43	1010.6	4	1	7	25	5	8	01	1	-
31	24.5	11.0	13.1	42	1007.5	5	4	6	24	8	7	03	1	-

Godz. 19

DNI	TEMPERATURA POWIETRZA T	TEMPERATURA PUNKTU ROSY T_d	PRĘŻNOŚĆ PARY WODNEJ e	WILGOTNOŚĆ WZGLĘDNA U	CIŚNIENIE ATMOSFERYCZNE P_o	ZACHMURZENIE N	N_h	h	WIATR dd	v	WIDZIALNOŚĆ V	POGODA ww	W	OPAD R
1	21.6	5.1	8.8	34	1022.4	0	0	9	02	6	8	02	0	-
2	21.5	4.4	8.4	33	1023.8	0	0	9	02	3	8	02	0	-
3	26.6	6.5	9.7	28	1018.3	0	0	9	31	2	8	02	0	-
4	27.0	7.3	10.2	38	1015.7	1	0	9	03	2	8	03	1	-
5	16.9	2.8	7.5	39	1015.5	2	1	6	36	8	8	01	1	-
6	19.1	7.4	10.2	47	1016.4	7	7	6	28	3	8	01	1	-
7	18.7	8.5	11.1	51	1013.0	3	2	9	32	1	8	01	0	-
8	20.8	8.1	10.8	44	1008.1	6	2	7	31	2	8	03	1	-
9	14.5	11.5	13.6	82	1003.4	7	2	5	31	4	7	01	9	7.2
10	15.0	11.1	13.2	77	1006.3	7	5	5	32	5	8	25	1	2.0
11	21.0	11.6	13.7	55	1011.1	2	1	6	33	3	8	01	1	-
12	21.5	11.5	13.6	53	1010.2	7	2	6	34	2	7	03	1	-
13	22.7	12.4	14.4	52	1010.8	1	1	9	01	4	8	01	0	-
14	23.9	11.2	13.3	44	1013.8	3	0	9	34	3	8	01	0	-
15	17.8	16.3	18.5	91	1016.6	6	4	5	17	2	7	17	8	4.5
16	25.1	13.0	15.0	47	1018.1	3	3	9	10	1	7	03	0	-
17	26.9	9.8	12.1	34	1017.6	3	0	9	10	2	7	03	0	-
18	28.9	13.0	15.0	37	1016.2	3	0	9	12	3	7	03	0	-
19	26.6	17.0	19.4	55	1014.2	3	0	9	26	1	7	02	1	-
20	24.8	16.4	21.1	67	1011.8	3	3	9	05	2	7	03	9	-
21	24.3	18.2	20.9	69	1006.9	7	7	9	11	4	6	10	9	-
22	19.7	15.6	17.7	77	1013.5	8	4	5	28	3	7	03	1	-
23	20.7	18.0	20.6	83	1013.3	8	2	5	33	5	6	10	2	-
24	18.0	17.4	19.9	96	1014.2	8	8	2	26	3	3	46	8	0.1
25	18.5	16.2	18.4	86	1015.9	8	8	4	34	1	6	10	2	-
26	23.7	16.2	18.4	63	1012.6	7	2	6	03	4	7	03	1	-
27	21.9	14.1	16.1	61	1012.1	2	1	6	32	3	7	01	1	-
28	16.4	10.6	12.8	68	1008.4	8	6	5	28	6	7	01	2	-
29	15.2	6.5	9.7	57	1011.2	4	4	9	28	3	8	01	1	-
30	20.3	8.8	11.3	48	1008.5	3	1	6	23	4	8	01	0	-
31	22.3	13.5	15.5	58	1006.8	7	7	6	15	3	7	02	8	0.0

Godz. 01

DNI	TEMPERATURA POWIETRZA T	TEMPERATURA PUNKTU ROSY T_d	PRĘŻNOŚĆ PARY WODNEJ e	WILGOTNOŚĆ WZGLĘDNA U	CIŚNIENIE ATMOSFERYCZNE P_o	ZACHMURZENIE N	N_n	h	WIATR dd	v	WIDZIALNOŚĆ V	POGODA ww	W	OPAD R
1	11.4	7.7	10.5	78	1021.2	0	0	9	23	1	8	02	0	-
2	9.6	5.6	9.1	76	1023.6	0	0	9	35	4	8	02	0	-
3	8.8	5.6	9.1	80	1022.7	0	0	9	35	2	8	02	0	-
4	13.7	9.4	11.8	75	1016.9	0	0	9	24	2	7	02	1	-
5	7.8	2.8	7.5	71	1015.5	5	0	9	00	0	8	02	1	-
6	6.1	5.0	8.7	92	1015.8	0	0	9	34	3	8	02	1	-
7	11.0	8.9	11.4	86	1014.7	8	8	5	28	2	7	03	8	0.1
8	8.8	6.5	9.7	86	1012.3	10	0	9	00	0	7	02	0	-
9	9.1	8.0	10.7	93	1008.3	1	1	9	00	0	7	02	1	-
10	12.6	11.3	13.8	94	1001.9	8	8	9	27	3	6	60	8	0.2
11	12.2	10.4	12.6	89	1004.7	8	8	4	32	7	7	25	8	7.0
12	12.8	11.8	13.8	94	1010.2	0	0	9	33	3	7	02	1	-
13	12.5	11.6	13.7	94	1009.8	0	0	9	32	1	7	01	1	-
14	12.4	10.4	12.6	87	1011.8	0	0	9	36	2	7	02	1	-
15	13.7	12.5	14.5	93	1016.2	5	5	9	00	0	8	03	1	-
16	14.0	12.3	14.3	90	1018.6	3	3	9	33	2	7	01	1	-
17	13.0	10.4	12.6	84	1020.1	2	2	5	00	0	7	02	0	-
18	13.9	11.1	13.2	83	1022.2	0	0	9	13	1	8	02	1	-
19	14.0	11.6	13.7	85	1019.7	0	0	9	15	2	7	02	0	-
20	16.9	15.8	17.9	93	1014.0	0	0	9	24	1	6	10	1	-
21	17.5	15.9	18.1	91	1012.4	6	6	5	00	0	6	10	1	-
22	17.8	16.6	18.9	93	1011.0	0	0	9	00	0	6	10	9	5.3
23	17.2	16.7	19.0	97	1012.7	4	4	5	00	0	6	10	9	0.0
24	17.1	14.7	16.7	85	1012.7	0	0	9	11	1	7	02	1	-
25	16.3	11.5	13.6	74	1014.9	2	1	5	19	1	7	02	1	-
26	17.2	11.8	13.8	71	1014.0	0	0	9	00	0	7	02	0	-
27	16.4	15.8	17.9	95	1011.8	0	0	9	03	1	6	25	9	1.2
28	14.3	14.1	16.1	99	1010.6	0	0	9	22	1	4	10	9	0.2
29	13.2	11.1	13.2	86	1006.6	8	3	4	25	2	6	60	1	0.0
30	11.6	7.3	10.2	74	1012.3	8	8	5	27	2	7	02	2	-
31	12.3	9.4	11.8	82	1010.3	0	0	9	18	2	7	02	0	-

Godz. 07

DNI	TEMPERATURA POWIETRZA T	TEMPERATURA PUNKTU ROSY T_d	PRĘŻNOŚĆ PARY WODNEJ e	WILGOTNOŚĆ WZGLĘDNA U	CIŚNIENIE ATMOSFERYCZNE P_o	ZACHMURZENIE N	N_n	h	WIATR dd	v	WIDZIALNOŚĆ V	POGODA ww	W	OPAD R
1	16.3	10.7	12.9	70	1015.6	0	0	9	29	4	8	02	0	-
2	11.9	7.5	10.4	75	1024.9	0	0	9	35	3	8	02	0	-
3	15.0	9.3	11.7	66	1023.3	0	0	9	33	1	8	01	0	-
4	16.6	12.9	14.9	80	1015.3	4	0	9	27	3	8	03	0	-
5	10.4	7.3	10.2	82	1015.2	7	7	5	32	2	8	02	8	0.5
6	11.0	7.5	10.4	80	1016.6	1	0	9	35	3	8	01	0	-
7	11.5	7.5	10.4	77	1014.8	7	2	5	28	3	8	03	1	-
8	12.8	8.4	11.0	74	1010.8	3	1	4	24	2	8	03	1	-
9	16.2	10.6	12.8	70	1005.6	5	3	9	19	2	7	01	1	-
10	11.7	10.9	13.0	94	1003.0	7	7	4	28	5	7	25	6	1.0
11	12.2	10.7	12.9	91	1006.8	8	8	4	34	5	6	25	8	0.0
12	14.7	13.0	15.0	90	1010.3	1	1	4	33	2	7	03	0	-
13	15.0	14.5	16.5	92	1009.8	1	0	9	03	2	7	02	0	-
14	16.7	13.9	15.9	84	1012.6	2	2	5	02	2	7	01	1	-
15	18.2	14.9	16.9	81	1016.9	6	1	4	00	0	8	01	1	-
16	17.7	14.6	16.8	83	1019.4	0	0	9	33	1	8	01	0	-
17	19.0	15.1	18.3	83	1019.9	0	0	9	00	0	6	10	0	-
18	17.9	14.2	16.2	78	1022.0	1	0	9	14	2	8	02	0	-
19	17.9	14.0	16.0	79	1017.9	0	0	9	15	2	8	02	0	-
20	20.9	13.5	21.3	86	1013.5	3	3	9	00	0	6	10	0	-
21	19.3	16.9	19.2	86	1012.3	5	5	9	00	0	5	10	2	-
22	20.3	17.9	20.5	86	1011.9	0	0	9	00	0	6	10	1	-
23	17.7	17.5	20.0	99	1013.9	8	8	3	35	1	4	28	4	-
24	19.5	15.4	17.5	77	1012.6	0	0	9	14	1	7	02	0	-
25	17.9	13.6	15.6	77	1015.1	0	0	9	00	0	7	02	0	-
26	17.4	13.3	15.3	73	1013.3	3	2	5	03	1	7	03	0	-
27	17.4	17.1	19.5	98	1011.8	8	8	3	02	2	5	28	1	-
28	16.6	14.7	16.7	87	1010.0	3	2	5	30	3	7	01	4	-
29	13.0	11.0	13.1	82	1008.0	6	3	9	28	2	7	01	6	0.0
30	12.5	8.2	10.9	75	1012.4	1	0	9	24	1	8	01	1	-
31	15.6	9.4	11.8	67	1009.8	3	1	9	19	2	8	01	0	-

Godz. 13

DNI	TEMPERATURA POWIETRZA T	TEMPERATURA PUNKTU ROSY T_d	PRĘŻNOŚĆ PARY WODNEJ e	WILGOTNOŚĆ WZGLĘDNA U	CIŚNIENIE ATMOSFERYCZNE P_o	ZACHMURZENIE N	N_n	h	WIATR dd	v	WIDZIALNOŚĆ V	POGODA ww	W	OPAD R
1	23.5	12.9	14.9	51	1016.5	4	4	6	24	5	8	02	0	-
2	20.1	7.0	10.0	42	1023.7	0	0	9	31	3	8	02	0	-
3	22.4	8.5	11.1	41	1020.7	1	0	9	34	2	8	02	0	-
4	22.5	13.9	15.9	59	1015.0	7	5	5	34	6	7	05	1	-
5	16.8	5.6	9.1	48	1019.7	4	4	6	32	5	8	03	8	0.0
6	15.0	5.8	9.2	55	1016.9	7	7	5	32	3	8	03	1	-
7	17.7	4.4	8.4	41	1012.5	6	6	7	32	3	8	03	2	-
8	18.9	8.8	11.3	51	1009.6	6	4	6	26	3	8	01	1	-
9	18.6	11.9	13.9	65	1005.0	8	8	5	25	4	7	80	2	0.0
10	14.3	11.2	13.2	81	1004.5	7	7	4	31	5	7	80	2	0.5
11	14.1	13.1	15.1	93	1009.3	8	8	3	33	7	6	10	9	0.2
12	19.8	14.6	16.6	72	1009.6	7	7	5	32	3	7	95	1	0.1
13	21.1	13.9	15.9	63	1009.8	7	7	5	34	2	8	02	1	-
14	22.3	14.5	16.5	62	1012.9	3	3	5	26	5	8	01	0	-
15	22.8	12.4	14.4	52	1017.3	5	3	6	25	4	8	01	2	-
16	24.5	17.3	19.3	50	1016.5	4	4	6	34	1	8	01	1	-
17	25.8	14.5	16.5	50	1019.5	4	4	6	13	2	8	03	0	-
18	26.0	13.5	15.5	46	1020.3	5	0	9	14	4	8	02	1	-
19	29.4	17.0	20.0	49	1019.9	0	0	9	26	3	6	05	0	-
20	24.8	18.5	21.3	68	1012.3	4	4	5	01	1	7	29	1	-
21	29.3	18.4	21.1	55	1010.2	5	5	6	12	3	7	05	1	-
22	28.7	18.9	21.8	55	1010.5	3	3	6	14	2	7	05	1	-
23	26.3	19.5	22.6	66	1012.5	4	4	5	00	0	6	05	1	-
24	27.9	11.5	13.6	37	1012.5	3	3	7	12	1	8	02	0	-
25	26.2	12.3	14.8	43	1013.6	4	4	6	10	1	8	03	0	-
26	24.5	16.6	18.9	61	1011.8	7	8	6	15	2	8	17	8	0.0
27	24.2	17.3	20.4	68	1010.3	5	5	5	22	4	7	05	1	-
28	21.6	11.6	13.7	53	1008.6	7	5	6	28	5	8	02	1	-
29	17.4	9.0	11.5	58	1008.6	7	7	5	30	6	8	03	8	0.0
30	20.0	7.7	10.5	45	1010.9	7	5	6	23	3	8	03	1	-
31	23.2	11.6	13.7	48	1008.7	6	6	6	23	5	8	03	1	-

Godz. 19

DNI	TEMPERATURA POWIETRZA T	TEMPERATURA PUNKTU ROSY T_d	PRĘŻNOŚĆ PARY WODNEJ e	WILGOTNOŚĆ WZGLĘDNA U	CIŚNIENIE ATMOSFERYCZNE P_o	ZACHMURZENIE N	N_n	h	WIATR dd	v	WIDZIALNOŚĆ V	POGODA ww	W	OPAD R
1	18.5	6.7	9.8	46	1020.4	0	0	9	02	4	8	02	0	-
2	19.2	7.1	10.1	48	1022.5	0	0	9	24	3	8	02	0	-
3	22.9	12.9	15.9	57	1017.8	0	0	9	00	0	8	01	1	-
4	17.9	5.9	9.3	45	1015.1	2	0	9	36	3	8	02	1	-
5	14.8	6.5	9.7	57	1013.0	6	3	6	36	3	8	01	8	0.0
6	13.6	7.7	10.5	68	1016.0	8	8	5	33	3	8	25	2	0.0
7	17.2	8.1	10.8	54	1012.1	2	2	6	25	1	8	01	1	-
8	17.6	9.5	11.9	59	1006.4	5	1	6	32	1	8	01	2	-
9	15.4	11.9	13.9	80	1002.0	8	4	5	35	2	7	03	8	0.3
10	12.5	10.5	12.7	88	1004.7	8	8	4	31	4	6	80	0	2.7
11	16.9	15.4	17.5	92	1008.4	7	7	4	34	2	7	01	8	3.8
12	19.1	16.0	18.2	82	1006.2	7	3	5	34	2	8	02	9	0.0
13	15.6	14.4	16.4	77	1010.0	6	4	5	35	2	8	25	2	0.0
14	20.9	16.6	18.9	76	1013.7	5	2	6	35	1	8	03	1	-
15	19.0	14.9	16.9	77	1017.4	6	4	6	32	3	8	03	1	-
16	21.0	15.8	18.0	73	1013.2	2	2	5	32	2	8	03	0	-
17	21.1	15.5	17.6	70	1020.3	1	0	9	12	1	8	01	0	-
18	21.5	15.1	17.1	67	1016.1	3	0	9	14	2	8	02	1	-
19	22.4	19.0	22.0	81	1014.2	6	2	6	09	1	6	10	1	-
20	21.0	17.4	19.8	79	1012.1	7	7	5	26	2	6	10	1	-
21	23.1	19.5	22.6	80	1010.3	7	7	5	07	1	6	10	9	0.0
22	21.3	19.0	21.9	87	1011.7	8	8	5	36	1	6	17	8	0.0
23	22.0	19.0	21.9	83	1011.8	7	7	5	00	0	6	13	9	2.7
24	23.7	14.3	16.8	55	1012.8	5	3	6	28	1	7	01	1	-
25	22.3	16.6	18.5	69	1012.6	3	1	6	26	1	7	01	1	-
26	20.6	16.4	18.6	76	1012.2	8	8	5	09	2	7	95	2	0.0
27	16.6	16.0	18.2	96	1010.8	7	4	5	25	2	6	29	8	4.5
28	15.9	11.1	13.2	73	1007.8	7	1	6	22	3	7	03	2	-
29	16.5	8.4	11.0	59	1009.7	5	5	5	29	4	8	03	1	-
30	18.8	10.6	12.8	59	1004.4	4	2	6	20	1	8	01	1	-
31	22.4	14.9	16.9	62	1008.1	4	1	6	29	1	7	01	1	-

Godz. 01

DNI	TEMPERATURA POWIETRZA	TEMPERATURA PUNKTU ROSY	PRĘŻNOŚĆ PARY WODNEJ	WILGOTNOŚĆ WZGLĘDNA	CIŚNIENIE ATMOSFERYCZNE	ZACHMURZENIE			WIATR		WIDZIALNOŚĆ	POGODA		OPAD
	T	T_d	e	U	P_o	N	N_h	h	dd	v	V	ww	W	R
1	12.5	9.7	12.0	82	1022.0	0	0	9	21	1	8	02	0	-
2	15.6	5.0	8.7	49	1024.7	1	1	9	C3	2	8	01	0	-
3	8.5	5.8	9.2	83	1024.7	0	0	9	CC	0	8	02	0	-
4	11.3	7.6	10.6	79	1018.2	0	0	9	CC	0	7	02	0	-
5	14.9	10.0	12.3	72	1014.0	0	0	9	11	3	8	02	0	-
6	11.6	4.1	8.2	59	1019.8	0	0	9	C3	1	8	02	1	-
7	10.0	5.9	9.3	75	1017.5	2	0	9	32	1	7	02	1	-
8	14.6	9.4	11.8	71	1012.7	8	5	7	17	2	8	25	1	0.5
9	14.2	10.1	12.4	77	1005.9	8	3	5	CC	0	8	03	1	-
10	12.5	11.9	13.9	95	1007.6	7	3	6	29	3	8	25	2	2.8
11	11.6	11.4	13.5	99	1012.8	4	4	9	27	1	8	02	1	-
12	15.0	13.6	15.6	92	1013.2	6	4	8	29	1	8	02	1	-
13	15.2	14.4	16.4	94	1010.9	6	2	6	12	1	7	01	9	0.2
14	16.7	14.8	16.8	89	1012.8	6	4	7	26	1	7	03	8	0.0
15	14.5	14.2	16.1	98	1018.1	3	1	7	28	1	6	11	6	0.6
16	14.7	13.5	15.5	93	1019.0	2	0	9	CC	0	6	11	0	-
17	16.6	13.8	15.8	84	1017.8	6	0	9	13	2	6	10	1	-
18	17.9	13.5	15.5	76	1017.0	0	0	9	13	4	7	02	0	-
19	20.6	14.2	16.2	67	1016.0	1	0	9	17	1	7	02	0	-
20	19.6	15.5	17.6	77	1014.0	4	2	9	CC	0	7	02	1	-
21	18.4	17.2	19.6	93	1012.6	8	6	5	30	2	6	80	6	1.9
22	16.4	15.5	17.6	94	1012.4	3	1	9	29	4	7	03	1	-
23	14.7	14.5	16.5	99	1016.6	8	8	2	28	2	5	21	6	5.1
24	15.8	15.6	17.8	99	1014.1	8	7	4	32	7	6	61	6	33.4
25	13.6	13.6	15.6	100	1013.1	8	8	4	30	3	6	61	2	0.1
26	15.4	15.4	17.5	100	1016.5	8	8	1	34	1	4	51	5	0.0
27	16.2	15.7	17.8	97	1013.9	8	3	5	CC	0	6	21	9	3.0
28	12.6	12.0	14.1	96	1013.8	0	0	9	27	2	7	02	0	-
29	13.1	10.9	12.0	86	1011.4	4	4	7	30	4	7	03	8	0.0
30	10.8	8.2	10.9	83	1013.6	0	0	9	25	3	8	02	1	-
31	13.0	9.8	12.1	81	1007.5	1	1	9	20	2	8	01	0	-

Godz. 07

DNI	TEMPERATURA POWIETRZA	TEMPERATURA PUNKTU ROSY	PRĘŻNOŚĆ PARY WODNEJ	WILGOTNOŚĆ WZGLĘDNA	CIŚNIENIE ATMOSFERYCZNE	ZACHMURZENIE			WIATR		WIDZIALNOŚĆ	POGODA		OPAD
	T	T_d	e	U	P_o	N	N_h	h	dd	v	V	ww	W	R
1	18.3	13.2	15.2	72	1023.2	0	0	9	30	3	0	02	0	-
2	14.4	6.2	9.5	59	1026.2	0	0	9	11	2	8	02	0	-
3	15.4	9.5	11.9	69	1024.0	0	0	9	CC	0	6	10	0	-
4	15.8	9.3	11.7	65	1016.9	0	0	9	CC	0	6	05	0	-
5	17.1	6.7	9.8	51	1013.6	0	0	9	09	7	7	02	0	-
6	12.7	5.8	9.2	62	1021.3	1	0	9	35	1	9	02	0	-
7	11.3	7.1	10.1	75	1016.5	5	5	9	31	1	6	10	1	-
8	14.4	10.6	12.8	78	1012.9	1	1	7	16	2	8	02	1	-
9	15.6	11.5	13.6	77	1004.5	7	4	9	31	1	7	01	6	0.0
10	12.1	11.3	13.4	94	1010.1	7	5	4	29	5	7	03	1	-
11	16.1	12.6	14.6	80	1013.6	1	1	6	33	3	7	03	1	-
12	15.8	13.9	15.9	89	1012.7	5	5	7	30	1	7	01	1	-
13	17.8	15.5	17.6	86	1010.2	1	1	5	12	1	6	10	1	-
14	18.2	14.9	16.9	81	1014.1	5	1	9	30	1	7	01	1	-
15	17.3	16.5	18.8	95	1018.5	7	4	6	28	2	6	10	4	-
16	18.0	16.2	18.4	89	1019.2	7	2	7	10	2	5	10	4	-
17	19.4	15.3	17.4	73	1017.4	1	0	9	12	3	6	10	1	-
18	19.3	13.9	15.9	71	1017.2	0	0	9	12	3	6	10	0	-
19	22.2	15.3	18.0	67	1017.3	7	4	5	05	1	7	17	1	-
20	22.1	17.7	20.3	76	1014.2	5	3	9	29	5	6	10	1	-
21	19.8	18.0	20.7	90	1011.1	7	2	6	21	1	6	10	9	6.8
22	15.9	13.2	15.2	84	1014.2	7	7	5	30	6	7	03	1	-
23	15.2	14.4	16.4	94	1016.5	8	7	2	32	3	6	10	2	-
24	15.9	13.9	15.9	100	1015.1	8	7	2	29	7	5	65	6	33.0
25	13.0	12.8	14.8	99	1017.6	8	8	3	31	4	4	63	6	3.5
26	15.7	15.7	17.8	100	1015.6	8	7	1	33	1	4	61	5	0.7
27	17.0	16.4	18.7	96	1015.1	7	3	5	33	1	6	10	2	-
28	15.4	13.4	15.4	88	1013.5	2	1	9	29	4	7	03	0	-
29	13.3	8.4	11.0	72	1012.7	3	3	5	29	7	8	02	1	-
30	14.6	10.0	12.3	74	1013.3	3	2	9	26	4	8	03	8	-
31	16.4	12.4	14.4	77	1008.1	6	3	9	25	1	7	03	1	-

Godz. 13

DNI	TEMPERATURA POWIETRZA	TEMPERATURA PUNKTU ROSY	PRĘŻNOŚĆ PARY WODNEJ	WILGOTNOŚĆ WZGLĘDNA	CIŚNIENIE ATMOSFERYCZNE	ZACHMURZENIE			WIATR		WIDZIALNOŚĆ	POGODA		OPAD
	T	T_d	e	U	P_o	N	N_h	h	dd	v	V	ww	W	R
1	26.1	7.8	10.6	31	1021.9	0	0	9	22	5	8	02	0	-
2	22.7	2.6	7.4	27	1025.3	0	0	9	C4	3	9	02	0	-
3	25.6	5.8	9.2	27	1021.4	1	1	9	16	1	8	02	0	-
4	29.2	7.3	10.2	25	1015.3	3	0	9	59	1	8	03	0	-
5	19.4	8.4	11.0	49	1015.4	7	1	7	C6	7	8	03	1	-
6	19.3	5.3	9.2	41	1019.8	3	1	7	34	4	9	01	0	-
7	21.4	7.5	10.4	41	1014.9	7	6	6	34	3	8	03	1	-
8	22.7	13.9	13.9	50	1010.4	2	1	7	C6	2	5	03	0	-
9	21.9	12.5	14.5	55	1002.7	6	6	6	24	3	7	17	8	0.0
10	18.0	10.9	13.0	63	1010.0	4	1	5	33	7	8	01	9	2.0
11	22.7	10.9	13.0	47	1014.0	5	5	7	35	5	8	03	1	-
12	25.6	12.4	14.4	44	1011.2	4	4	7	03	2	8	03	1	-
13	26.0	12.3	14.3	42	1010.4	4	3	7	12	2	8	02	0	-
14	26.4	12.6	14.6	42	1013.8	7	2	7	34	3	8	01	2	-
15	25.3	14.8	16.8	52	1017.8	4	4	6	30	3	7	17	1	-
16	28.2	13.1	15.1	39	1018.2	0	0	9	12	4	7	01	1	-
17	30.8	12.5	14.5	32	1016.4	0	0	9	13	6	8	02	0	-
18	32.4	14.5	16.5	34	1016.3	2	0	9	16	1	7	02	1	-
19	30.8	15.6	17.7	40	1015.5	3	1	7	28	2	8	03	9	-
20	26.5	17.0	19.4	56	1013.5	7	1	6	30	7	6	05	1	-
21	27.3	16.6	18.9	53	1009.0	5	5	7	18	2	7	03	1	-
22	17.8	13.5	15.5	77	1015.5	8	8	5	31	3	7	61	2	0.2
23	17.6	13.7	15.7	78	1016.6	8	8	6	33	2	8	61	2	0.0
24	14.0	13.6	15.6	98	1017.2	8	7	3	30	7	6	61	6	6.5
25	14.9	14.9	16.9	100	1017.7	8	6	1	31	4	4	61	6	4.1
26	18.0	16.8	19.1	93	1015.2	8	8	3	C4	4	5	20	6	0.4
27	21.9	14.9	16.9	64	1015.1	7	2	7	36	3	8	05	2	-
28	17.9	12.3	14.3	69	1012.5	7	1	6	30	5	8	21	1	0.0
29	17.2	8.1	10.8	54	1013.0	7	7	7	30	7	8	01	1	-
30	21.5	10.6	12.8	49	1010.2	4	3	7	24	3	8	02	0	-
31	24.0	12.5	14.5	49	1007.5	5	3	7	29	3	8	03	1	-

Godz. 19

DNI	TEMPERATURA POWIETRZA	TEMPERATURA PUNKTU ROSY	PRĘŻNOŚĆ PARY WODNEJ	WILGOTNOŚĆ WZGLĘDNA	CIŚNIENIE ATMOSFERYCZNE	ZACHMURZENIE			WIATR		WIDZIALNOŚĆ	POGODA		OPAD
	T	T_d	e	U	P_o	N	N_h	h	dd	v	V	ww	W	R
1	25.4	11.5	13.6	42	1020.9	2	2	8	C4	2	9	02	0	-
2	23.2	5.0	8.7	31	1023.4	0	0	9	C4	2	8	02	0	-
3	24.6	9.9	12.0	39	1015.1	0	0	9	16	1	8	02	0	-
4	26.8	8.4	11.0	31	1013.2	1	1	9	59	1	8	02	0	-
5	19.2	8.0	10.7	48	1015.7	6	6	9	05	4	8	02	2	-
6	21.2	5.3	8.9	36	1017.3	5	0	9	36	1	9	03	1	-
7	21.5	9.9	12.2	47	1012.6	3	3	9	C6	1	8	01	1	-
8	21.6	11.5	13.6	52	1007.5	3	1	9	99	1	9	01	0	-
9	15.6	12.7	14.7	83	1005.3	5	4	6	29	3	8	25	9	1.1
10	15.7	12.2	14.2	80	1011.1	5	1	6	32	2	8	01	8	2.4
11	22.6	13.6	15.6	57	1012.7	4	3	8	03	2	8	01	1	-
12	23.5	15.0	17.0	58	1009.5	3	1	7	09	1	8	03	1	-
13	25.0	11.4	13.5	42	1010.4	6	4	7	04	1	8	03	1	-
14	17.6	16.0	18.2	91	1016.8	7	3	7	29	4	7	25	2	0.3
15	24.8	13.0	15.0	43	1017.3	2	1	7	03	2	7	03	0	-
16	25.9	15.3	17.4	51	1017.0	1	0	9	13	2	8	01	0	-
17	27.6	14.7	16.7	45	1015.4	2	0	9	13	4	8	03	0	-
18	29.2	16.3	18.5	46	1014.8	0	0	9	16	1	7	01	0	-
19	28.6	17.2	19.6	51	1014.0	5	5	9	04	3	8	01	1	-
20	22.5	15.5	17.6	65	1012.7	7	7	9	28	3	6	05	2	-
21	20.0	18.1	20.7	89	1009.6	7	3	6	28	2	7	25	9	12.9
22	15.6	14.7	16.7	94	1015.8	8	8	5	34	1	7	61	6	1.9
23	15.8	15.5	17.6	98	1015.3	8	8	5	29	4	6	61	6	3.8
24	13.2	12.7	14.6	96	1018.4	8	1	3	30	7	6	21	6	3.6
25	15.1	14.9	17.0	99	1016.9	8	7	2	33	4	6	21	6	1.4
26	17.7	15.0	17.0	84	1014.8	8	8	4	17	2	7	95	2	7.8
27	21.5	13.6	15.6	60	1012.2	1	1	7	36	2	8	02	1	-
28	16.5	11.8	13.8	74	1010.3	3	1	9	29	5	8	01	1	-
29	16.1	8.9	11.4	63	1013.1	7	7	7	29	4	8	01	2	-
30	20.0	12.8	14.8	53	1007.7	4	4	9	25	1	8	03	0	-
31	17.8	15.2	17.2	82	1007.3	5	3	7	31	1	8	01	9	0.2

Godz. 01

DNI	TEMPERATURA POWIETRZA T	TEMPERATURA PUNKTU ROSY T_d	PRĘŻNOŚĆ PARY WODNEJ e	WILGOTNOŚĆ WZGLĘDNA U	CIŚNIENIE ATMOSFERYCZNE P_0	ZACHMURZENIE N	N_h	h	WIATR dd	v	WIDZIALNOŚĆ V	POGODA ww	W	OPAD R
1	9.6	8.8	11.7	94	1023.9	0	0	9	09	1	8	02	0	–
2	14.1	5.6	11.2	69	1024.1	6	6	5	11	2	9	03	1	–
3	5.2	4.7	8.6	97	1025.2	0	0	9	00	0	9	02	0	–
4	9.0	7.7	10.5	91	1019.6	0	0	5	00	0	8	02	0	–
5	10.3	9.4	11.8	95	1013.9	0	0	9	14	3	8	02	0	–
6	11.1	6.4	9.6	73	1019.4	0	0	9	04	2	9	02	1	–
7	9.5	5.0	8.9	93	1019.1	0	0	9	00	0	9	02	0	–
8	15.1	11.2	15.2	89	1013.3	7	6	6	10	2	9	02	2	–
9	14.5	10.5	12.7	77	1007.9	7	5	5	20	2	7	03	1	–
10	11.7	10.9	13.0	94	1009.1	7	6	5	29	1	6	25	9	6.3
11	11.8	11.6	13.7	99	1013.9	7	7	6	00	0	7	02	2	–
12	11.7	11.1	13.2	96	1014.4	0	0	9	00	0	7	01	1	–
13	12.4	12.0	14.0	93	1011.3	0	0	9	13	1	7	02	0	–
14	15.1	13.6	15.6	91	1012.8	7	7	5	23	2	7	03	1	–
15	15.2	15.0	17.1	99	1018.5	8	8	5	00	0	6	10	8	0.0
16	13.7	13.2	15.1	97	1015.0	3	2	9	00	0	6	10	1	–
17	14.9	14.3	16.3	95	1017.4	0	0	9	00	0	5	10	0	–
18	17.4	15.8	17.7	89	1016.2	0	0	9	00	0	6	10	0	–
19	22.7	13.4	15.4	55	1015.6	2	2	9	12	4	7	01	9	–
20	17.1	16.5	18.8	95	1015.4	0	0	9	00	0	5	10	9	0.9
21	15.7	17.1	17.2	99	1013.7	0	0	9	00	0	5	10	8	0.0
22	15.1	13.9	15.9	93	1012.9	8	7	5	23	2	6	10	1	–
23	13.3	12.9	14.9	93	1017.3	8	8	4	26	1	5	63	8	2.4
24	12.8	12.4	14.4	93	1017.6	8	3	4	30	4	5	63	6	14.4
25	11.5	11.1	13.2	97	1015.1	9	8	4	00	0	5	61	2	0.7
26	13.6	13.4	15.4	99	1017.1	8	3	2	24	1	4	55	5	0.5
27	14.9	14.7	16.8	99	1015.3	8	7	4	11	1	5	10	9	13.7
28	10.6	10.6	12.8	100	1018.4	9	9	4	13	1	3	45	0	–
29	11.3	11.1	13.2	99	1013.2	7	7	5	31	3	6	80	1	2.6
30	8.9	7.5	10.4	91	1015.2	1	0	9	28	1	8	01	1	–
31	10.5	8.3	11.3	89	1009.2	0	0	9	00	0	8	01	0	–

Godz. 07

DNI	TEMPERATURA POWIETRZA T	TEMPERATURA PUNKTU ROSY T_d	PRĘŻNOŚĆ PARY WODNEJ e	WILGOTNOŚĆ WZGLĘDNA U	CIŚNIENIE ATMOSFERYCZNE P_0	ZACHMURZENIE N	N_h	h	WIATR dd	v	WIDZIALNOŚĆ V	POGODA ww	W	OPAD R
1	14.5	10.9	13.0	79	1023.7	0	0	9	10	1	8	02	0	–
2	16.5	9.2	11.6	61	1024.5	0	0	9	06	3	9	02	1	–
3	11.2	6.4	9.6	73	1023.8	0	0	9	00	0	9	02	0	–
4	13.4	9.3	11.7	76	1017.7	0	0	9	00	0	8	02	0	–
5	14.7	11.5	13.6	80	1012.9	0	0	9	00	0	8	02	0	–
6	11.1	6.7	9.8	74	1021.0	1	0	9	00	0	9	01	0	–
7	11.2	8.0	10.7	91	1017.3	1	0	9	04	1	9	03	0	–
8	15.7	13.0	15.0	84	1012.2	1	1	6	00	0	9	03	1	–
9	13.1	10.9	12.7	84	1006.2	7	7	9	00	0	8	03	1	–
10	11.5	10.3	12.5	92	1011.5	8	7	5	29	4	6	10	2	–
11	13.9	12.8	14.9	93	1014.2	6	6	5	00	0	7	03	2	–
12	14.6	12.0	14.9	89	1013.4	2	2	9	00	0	7	01	0	–
13	15.0	13.3	15.3	90	1010.8	3	3	9	14	1	6	10	1	–
14	15.3	14.7	16.7	91	1014.5	7	3	5	00	0	5	10	1	–
15	15.2	15.0	17.1	99	1019.1	0	0	9	00	0	5	10	1	–
16	15.1	14.8	16.9	98	1018.9	6	6	5	00	0	5	10	1	–
17	16.1	15.2	17.3	93	1017.0	0	0	9	00	0	6	10	0	–
18	21.0	15.8	17.9	72	1016.7	2	1	5	00	0	6	10	0	–
19	21.3	16.5	18.8	75	1017.3	2	0	9	08	1	5	10	1	–
20	17.8	17.6	20.2	99	1015.9	7	7	5	13	1	5	10	4	–
21	15.1	14.9	17.0	99	1012.1	7	5	5	00	0	5	21	4	0.2
22	14.6	12.1	14.1	85	1014.6	7	7	5	30	3	6	10	7	–
23	13.7	13.9	14.9	94	1017.9	8	7	4	29	1	5	10	6	1.2
24	12.2	11.8	13.9	99	1017.9	8	7	4	30	5	5	61	6	13.2
25	11.5	11.1	13.2	97	1018.6	8	8	5	24	1	6	61	6	2.7
26	12.9	13.7	15.7	99	1016.1	8	8	1	14	1	3	50	4	0.7
27	14.9	14.7	16.8	99	1015.8	8	7	3	34	1	4	10	8	2.2
28	13.0	12.2	14.0	94	1015.1	1	1	6	27	2	7	02	4	–
29	11.7	7.8	10.6	79	1013.7	7	7	5	28	6	7	02	8	0.1
30	10.5	8.4	11.0	86	1014.2	2	1	6	09	1	8	02	0	–
31	14.2	11.9	13.9	85	1008.6	4	0	9	11	1	8	01	1	–

Godz. 13

1	25.2	12.7	14.7	46	1021.4	1	1	7	32	3	8	02	0	–
2	22.0	7.8	10.4	39	1022.7	0	0	9	02	4	9	02	0	–
3	26.5	8.1	10.8	31	1019.4	0	0	9	05	3	9	02	0	–
4	28.9	11.3	13.4	34	1014.4	2	1	7	22	1	9	03	0	–
5	22.6	13.1	15.1	55	1012.9	0	0	9	04	6	8	02	0	–
6	18.4	10.3	12.5	69	1019.3	1	0	9	03	3	9	01	0	–
7	22.2	12.0	14.8	55	1018.9	5	5	6	26	2	9	03	1	–
8	23.4	7.5	10.4	35	1009.7	2	1	6	06	2	9	02	0	–
9	20.6	12.4	14.4	60	1003.3	6	5	6	31	7	7	01	2	–
10	17.5	11.2	13.3	66	1011.2	6	5	7	28	4	8	01	2	–
11	21.5	12.2	14.2	55	1014.0	7	7	5	36	4	8	02	8	0.0
12	24.4	13.4	15.4	50	1011.0	4	3	6	33	2	7	02	1	–
13	26.3	14.3	16.3	48	1009.1	5	5	6	08	2	7	02	1	–
14	23.5	16.4	18.6	64	1014.4	7	5	6	30	4	6	05	2	–
15	25.3	14.6	16.6	52	1017.2	5	5	6	36	2	7	01	1	–
16	28.2	16.3	18.5	49	1016.6	5	5	6	13	3	6	05	1	–
17	31.2	17.1	19.5	42	1014.0	5	5	7	03	4	6	05	1	–
18	31.0	18.9	21.8	43	1015.7	3	3	7	20	1	8	03	0	–
19	28.7	15.8	18.0	46	1015.1	4	4	5	30	2	6	17	0	–
20	16.8	16.2	18.4	96	1016.1	8	7	5	11	2	5	91	9	4.7
21	23.7	14.9	16.9	58	1009.5	7	6	6	25	1	6	05	2	–
22	16.2	11.8	13.6	75	1015.5	8	7	5	30	3	7	02	2	–
23	16.5	10.9	13.0	69	1017.3	9	7	5	30	4	7	01	2	–
24	12.6	11.8	13.8	94	1019.2	8	7	4	27	4	6	60	6	1.6
25	12.9	12.3	14.3	96	1018.7	8	5	2	26	2	5	61	6	5.1
26	16.0	15.1	17.1	94	1016.0	8	7	2	28	1	5	51	6	0.2
27	19.1	15.0	16.6	81	1015.5	5	5	5	31	2	6	10	8	0.2
28	17.2	11.8	13.8	71	1013.3	7	6	5	29	3	7	01	8	0.0
29	14.8	6.8	9.9	58	1013.7	6	5	5	29	5	8	01	8	0.1
30	20.0	8.4	11.0	47	1011.0	4	2	6	22	5	9	02	0	–
31	22.1	10.0	12.3	47	1007.6	7	7	5	21	4	8	03	1	–

Godz. 19

1	24.4	10.4	12.6	42	1020.5	0	0	9	02	3	9	02	0	–
2	21.2	6.5	9.7	35	1022.5	0	0	9	04	2	9	02	0	–
3	24.7	8.8	11.3	36	1019.5	0	0	9	03	2	9	02	0	–
4	26.4	12.0	14.5	42	1012.4	3	0	9	09	2	9	01	0	–
5	17.7	10.5	12.7	63	1015.3	5	2	7	03	4	9	01	1	–
6	19.6	10.1	12.4	54	1017.1	2	0	9	02	2	9	03	0	–
7	21.1	13.5	15.5	63	1012.1	5	2	5	02	1	8	01	2	–
8	22.9	9.4	11.9	43	1006.9	2	1	6	11	1	9	01	1	–
9	15.2	12.5	14.5	84	1006.2	7	7	6	30	2	7	25	9	0.4
10	15.9	12.0	14.0	73	1012.0	6	5	5	26	2	8	01	8	0.8
11	20.7	15.2	17.3	71	1012.9	3	3	6	00	0	9	01	1	–
12	23.4	15.4	17.5	63	1009.5	2	1	6	07	1	7	01	1	–
13	23.3	14.7	16.7	59	1010.0	5	5	7	10	2	8	02	1	–
14	19.5	15.9	18.1	80	1016.6	8	7	5	31	3	6	10	9	0.0
15	24.3	14.4	16.4	54	1015.0	4	2	5	05	2	6	05	1	–
16	25.8	17.3	19.7	60	1014.7	2	2	6	08	3	6	05	1	–
17	26.2	19.2	22.3	58	1014.0	4	1	7	08	4	6	05	1	–
18	29.9	15.9	18.1	43	1014.0	1	0	9	12	2	8	01	1	–
19	27.9	16.7	19.0	51	1013.6	7	5	5	06	2	6	05	9	–
20	18.5	17.9	20.5	96	1013.9	7	7	5	06	1	5	80	2	0.8
21	18.4	17.0	19.4	92	1010.3	7	1	6	15	1	7	25	9	7.3
22	14.4	12.5	14.5	89	1016.3	8	7	5	30	3	6	80	8	1.9
23	14.7	14.5	16.5	99	1016.9	8	8	4	29	2	5	63	6	5.6
24	12.5	12.1	14.1	98	1019.4	8	5	2	28	3	5	61	6	2.5
25	13.8	13.4	15.4	98	1017.6	8	8	4	28	2	5	21	6	4.3
26	17.0	16.7	19.0	93	1014.9	8	7	2	00	0	5	10	5	0.7
27	20.0	13.9	15.9	68	1013.7	4	1	6	00	0	8	01	1	–
28	14.4	12.1	14.1	86	1011.7	2	1	6	00	0	7	01	8	0.0
29	14.7	7.4	10.3	62	1012.7	6	2	5	25	3	8	01	2	–
30	20.4	8.9	11.4	48	1007.8	2	1	5	21	2	9	01	1	–
31	15.9	14.8	16.8	94	1008.5	5	3	5	33	1	6	10	9	2.5

Godz. 01

DNI	TEMPERATURA POWIETRZA T	TEMPERATURA PUNKTU ROSY T_d	PREŻNOŚĆ PARY WODNEJ e	WILGOTNOŚĆ WZGLĘDNA U	CIŚNIENIE ATMOSFERYCZNE P_o	ZACHMURZENIE N	N_h	h	WIATR dd	v	WIDZIALNOŚĆ V	POGODA ww	W	OPAD R
1	9.8	7.8	10.6	94	1022.3	0	0	9	00	0	7	02	0	–
2	11.2	3.6	7.9	60	1024.2	0	0	9	06	3	7	02	0	–
3	6.5	3.6	7.9	81	1025.1	0	0	9	05	1	7	02	0	–
4	9.4	6.7	9.8	84	1019.4	0	0	9	00	0	7	02	0	–
5	8.9	7.0	10.0	87	1016.8	0	0	9	00	0	7	02	0	–
6	9.2	6.1	9.4	81	1017.4	0	0	9	36	4	7	02	0	–
7	9.5	7.3	10.2	85	1016.7	5	5	9	00	0	7	03	1	–
8	8.8	8.2	10.9	96	1013.7	0	0	9	00	0	7	01	1	–
9	9.4	6.7	9.8	84	1006.6	3	3	9	00	0	7	02	1	–
10	12.5	11.6	13.7	94	1004.5	8	8	4	29	5	6	10	8	1.0
11	12.8	11.4	13.5	92	1009.1	8	8	4	31	4	7	80	2	0.0
12	12.2	10.6	12.8	93	1012.4	0	0	9	00	0	7	02	0	–
13	15.0	13.1	15.1	89	1010.7	6	6	5	00	0	7	01	9	1.5
14	12.8	12.0	14.0	94	1013.0	0	0	9	00	0	7	02	0	–
15	12.6	12.0	14.1	95	1017.0	0	0	9	00	0	6	10	1	–
16	10.9	10.5	12.7	97	1020.4	0	0	9	00	0	7	01	1	–
17	12.0	11.4	13.5	96	1020.6	0	0	9	00	0	7	02	0	–
18	16.5	12.1	14.1	76	1021.3	0	0	9	00	0	7	02	0	–
19	16.0	14.1	16.1	88	1019.6	0	0	9	00	0	7	02	0	–
20	17.8	15.7	17.8	87	1015.1	0	0	9	00	0	7	02	1	–
21	16.4	15.8	17.9	96	1013.4	8	8	4	00	0	6	10	1	–
22	18.0	17.3	19.7	95	1011.4	6	6	5	27	2	7	13	1	–
23	16.5	15.6	17.7	94	1014.0	0	0	9	00	0	7	02	1	–
24	17.5	17.2	19.6	98	1012.9	0	0	9	00	0	6	10	9	1.4
25	15.1	14.8	16.8	98	1016.6	8	8	2	30	1	5	50	9	5.0
26	17.4	16.9	19.2	97	1014.3	0	0	9	02	2	6	10	1	–
27	16.4	15.7	17.8	95	1013.2	2	2	9	02	2	6	10	1	–
28	14.2	13.8	15.6	98	1012.6	0	0	9	00	0	6	10	1	–
29	13.9	10.7	12.9	81	1009.9	3	3	6	29	3	7	01	1	–
30	6.8	6.1	9.4	96	1014.9	0	0	9	00	0	7	02	0	–
31	10.9	9.3	11.7	90	1011.3	0	0	9	00	0	7	02	1	–

Godz. 07

DNI	TEMPERATURA POWIETRZA T	TEMPERATURA PUNKTU ROSY T_d	PREŻNOŚĆ PARY WODNEJ e	WILGOTNOŚĆ WZGLĘDNA U	CIŚNIENIE ATMOSFERYCZNE P_o	ZACHMURZENIE N	N_h	h	WIATR dd	v	WIDZIALNOŚĆ V	POGODA ww	W	OPAD R
1	16.7	9.2	12.2	64	1021.4	0	0	9	30	2	5	02	0	–
2	13.5	6.2	9.5	61	1025.1	0	0	9	05	2	8	02	0	–
3	17.2	7.7	10.5	56	1022.9	1	0	9	15	1	8	02	0	–
4	17.5	10.3	12.5	63	1017.1	0	0	9	00	0	9	02	0	–
5	12.6	7.3	10.2	86	1015.2	7	2	6	05	2	8	03	1	–
6	11.3	7.8	10.6	80	1018.9	2	1	5	23	2	8	01	0	–
7	12.7	8.9	11.4	78	1016.3	8	3	5	26	3	8	60	2	0.0
8	13.7	9.2	11.6	74	1012.1	8	1	5	36	1	8	03	1	–
9	13.1	9.5	11.9	79	1006.4	7	7	9	00	0	7	02	1	–
10	12.1	9.8	12.1	85	1006.3	7	7	6	23	5	7	02	2	–
11	11.6	10.5	12.7	94	1010.4	8	8	4	33	4	6	80	6	1.9
12	16.1	13.4	15.4	84	1011.9	2	1	5	36	1	7	03	0	–
13	16.7	12.9	15.9	84	1010.9	0	0	9	00	0	7	02	1	–
14	17.8	14.7	16.7	81	1013.2	0	0	9	00	0	7	02	0	–
15	17.0	14.6	16.6	86	1013.4	7	6	6	35	4	7	03	1	–
16	16.3	14.7	16.7	91	1020.6	0	0	9	00	0	7	03	0	–
17	17.7	14.1	16.1	79	1022.3	0	0	9	00	0	7	02	0	–
18	20.7	12.6	14.6	61	1020.6	1	0	9	12	2	8	02	0	–
19	18.2	15.9	18.1	81	1019.8	2	2	5	00	0	7	01	0	–
20	21.8	17.1	19.5	75	1014.4	0	0	9	00	0	7	02	0	–
21	18.3	17.2	20.4	97	1010.5	0	0	9	00	0	4	10	0	–
22	19.5	16.5	18.8	83	1012.7	7	7	5	26	3	6	10	1	–
23	17.2	16.7	19.0	97	1014.4	8	3	5	35	3	5	12	1	–
24	17.5	17.3	19.8	99	1013.1	9	9	–	00	0	3	45	4	–
25	15.6	15.3	17.3	96	1016.4	8	8	4	33	1	5	10	5	0.0
26	19.2	16.4	18.6	84	1013.3	2	2	5	36	1	6	10	0	–
27	18.4	17.5	20.0	94	1012.1	7	7	4	01	2	5	10	1	–
28	16.6	15.4	14.4	77	1010.1	0	0	9	36	2	7	01	1	–
29	14.2	11.2	13.7	82	1010.1	6	6	6	30	5	8	03	1	–
30	10.4	9.5	11.1	85	1014.2	1	0	9	00	0	7	03	0	–
31	14.8	10.4	12.6	75	1010.5	2	2	9	00	0	7	03	0	–

Godz. 13

DNI	TEMPERATURA POWIETRZA T	TEMPERATURA PUNKTU ROSY T_d	PREŻNOŚĆ PARY WODNEJ e	WILGOTNOŚĆ WZGLĘDNA U	CIŚNIENIE ATMOSFERYCZNE P_o	ZACHMURZENIE N	N_h	h	WIATR dd	v	WIDZIALNOŚĆ V	POGODA ww	W	OPAD R
1	24.8	10.5	12.7	41	1019.7	3	3	6	06	4	8	03	0	–
2	21.9	4.8	8.6	33	1024.0	0	0	9	31	5	6	02	0	–
3	24.9	6.2	9.5	30	1021.1	1	0	9	22	1	8	02	0	–
4	26.7	10.1	12.4	36	1015.1	5	1	7	33	4	8	01	1	–
5	15.7	10.7	12.9	72	1015.2	5	1	5	01	5	8	01	9	1.9
6	16.5	8.2	10.9	58	1012.3	7	5	5	23	3	8	03	1	–
7	17.1	12.9	14.3	73	1012.3	7	6	5	30	3	8	01	6	2.0
8	20.5	10.1	12.4	51	1010.3	4	3	6	33	3	8	02	1	–
9	14.9	14.1	16.1	94	1005.5	2	2	5	12	1	7	21	1	2.1
10	12.9	11.1	13.2	89	1007.3	7	7	4	33	5	7	80	2	4.2
11	20.2	12.5	14.5	62	1011.0	4	4	5	34	6	8	01	5	0.0
12	22.2	13.1	15.1	57	1010.9	7	5	5	31	4	8	03	1	–
13	23.8	12.3	14.3	48	1010.5	5	5	6	36	2	8	02	1	–
14	24.5	13.5	15.5	51	1013.1	5	5	6	36	3	5	03	1	–
15	21.6	14.5	16.5	64	1018.3	5	2	5	25	2	8	03	6	0.2
16	25.7	14.1	16.1	49	1016.0	7	7	6	22	1	8	03	1	–
17	27.1	13.2	15.2	42	1019.0	3	3	6	15	3	8	02	0	–
18	28.3	14.6	16.6	43	1019.0	5	0	9	21	5	6	01	1	–
19	32.0	6.1	9.4	20	1016.3	1	0	9	28	6	7	02	0	–
20	28.7	16.0	18.2	47	1011.7	7	7	6	30	5	7	03	1	–
21	27.4	16.0	20.6	56	1010.4	3	3	6	14	3	7	01	1	–
22	24.5	17.3	19.7	64	1011.8	5	5	6	36	2	7	03	2	–
23	23.0	18.6	21.4	76	1013.5	7	7	5	33	4	7	03	2	–
24	22.5	18.5	21.3	78	1013.7	7	7	4	30	1	7	03	4	–
25	22.3	17.7	20.2	76	1014.9	5	5	5	33	3	7	03	2	–
26	25.0	14.0	16.0	51	1012.2	7	7	6	09	5	8	03	1	–
27	22.2	17.7	20.2	76	1012.6	7	7	5	33	4	7	03	2	–
28	22.1	11.4	13.5	51	1010.0	4	4	5	34	6	8	02	0	–
29	18.2	6.8	9.9	48	1010.6	5	5	6	35	6	8	02	2	–
30	20.9	10.1	12.4	50	1011.5	4	3	5	28	5	8	02	1	–
31	25.4	10.5	12.7	39	1008.8	4	4	5	25	8	8	03	0	–

Godz. 19

DNI	TEMPERATURA POWIETRZA T	TEMPERATURA PUNKTU ROSY T_d	PREŻNOŚĆ PARY WODNEJ e	WILGOTNOŚĆ WZGLĘDNA U	CIŚNIENIE ATMOSFERYCZNE P_o	ZACHMURZENIE N	N_h	h	WIATR dd	v	WIDZIALNOŚĆ V	POGODA ww	W	OPAD R
1	21.9	6.5	9.7	37	1021.4	1	1	9	04	5	8	02	0	–
2	20.4	5.2	7.7	32	1023.5	0	0	9	02	3	8	02	0	–
3	23.9	7.1	10.1	34	1018.5	0	0	9	34	2	8	02	0	–
4	21.1	8.6	11.2	47	1015.2	2	2	5	04	3	8	01	1	–
5	16.5	8.4	11.0	59	1014.2	4	3	5	03	3	8	03	1	–
6	18.1	6.8	11.3	54	1017.0	4	3	9	34	1	8	01	1	–
7	17.7	11.1	13.2	65	1019.0	3	3	5	33	2	9	01	1	–
8	19.2	9.2	11.6	51	1009.0	5	1	6	34	3	8	01	1	–
9	13.7	12.0	14.0	90	1003.6	8	6	5	23	1	7	25	9	1.8
10	13.6	11.0	13.1	84	1007.8	6	4	4	32	5	8	25	9	4.0
11	19.7	11.9	13.9	61	1011.0	2	1	5	32	5	8	03	0	–
12	20.1	14.6	16.6	70	1010.2	3	3	9	04	2	8	01	1	–
13	22.1	12.5	14.5	55	1010.3	2	2	6	03	1	8	03	1	–
14	19.5	17.7	20.3	90	1014.5	5	5	5	00	0	7	25	9	2.3
15	19.7	14.1	16.1	70	1015.4	7	3	5	02	3	7	01	1	–
16	22.6	15.7	17.8	65	1019.0	0	0	9	00	0	8	01	8	0.0
17	24.1	13.4	15.4	51	1019.4	2	0	9	12	4	8	01	0	–
18	25.9	16.2	18.4	56	1018.1	2	0	9	17	2	8	01	1	–
19	27.2	13.4	15.4	42	1013.6	5	0	9	26	3	7	01	1	–
20	18.6	18.1	20.8	97	1012.0	7	7	9	00	0	7	01	9	27.2
21	21.9	19.1	22.1	88	1009.2	6	6	9	00	0	7	03	1	–
22	18.5	17.4	19.9	93	1012.9	8	3	5	26	2	7	25	8	7.5
23	22.1	19.0	22.0	83	1012.0	7	7	9	35	3	7	01	2	–
24	20.5	10.3	21.0	87	1014.2	6	4	5	25	5	7	17	1	–
25	19.7	17.7	20.3	89	1014.1	5	2	5	35	3	6	10	8	2.1
26	19.0	14.9	16.9	77	1012.1	7	5	9	03	1	8	01	9	0.7
27	19.0	16.5	18.8	86	1012.1	7	7	9	06	3	7	25	9	1.1
28	16.1	10.4	12.6	68	1009.6	7	2	5	28	2	8	03	1	–
29	15.2	7.3	10.2	59	1012.2	1	1	5	30	3	8	02	1	–
30	19.2	9.3	11.7	52	1010.1	5	2	5	24	2	8	01	1	–
31	22.2	14.3	16.3	62	1008.5	7	1	5	00	0	7	03	1	–

Godz. 01

DNI	TEMPERATURA POWIETRZA T	TEMPERATURA PUNKTU ROSY T_d	PRĘŻNOŚĆ PARY WODNEJ e	WILGOTNOŚĆ WZGLĘDNA U	CIŚNIENIE ATMOSFERYCZNE P_0	ZACHMURZENIE N	N_h	h	WIATR dd	v	WIDZIALNOŚĆ V	POGODA ww	W	OPAD R
1	11.0	3.2	7.7	59	.	0	0	9	36	17	9	02	0	-
2	7.2	2.6	7.9	78	.	0	0	9	09	16	9	02	0	-
3	10.9	- 6.2	3.3	25	.	0	0	9	09	7	9	02	0	-
4	13.8	- 0.7	5.8	36	.	0	0	9	25	6	9	02	0	-
5	15.3	1.5	6.8	39	.	1	0	9	07	2	9	02	0	-
6	2.4	- 2.4	5.1	70	.	0	0	9	04	20	9	01	1	-
7	6.8	1.0	6.6	67	.	1	0	9	04	7	9	02	0	-
8	8.7	3.9	8.1	73	.	7	6	4	27	4	7	03	2	-
9	8.9	4.1	8.2	73	.	7	4	4	22	9	8	03	1	-
10	3.0	3.0	7.6	100	.	9	9	.	34	30	0	81	4	3.9
11	5.6	5.6	9.1	100	.	9	9	.	34	20	0	45	4	-
12	9.2	8.0	10.7	93	.	4	3	7	34	4	8	01	1	-
13	11.8	7.4	10.3	74	.	0	0	9	36	7	6	10	0	-
14	11.0	9.0	11.5	88	.	5	2	7	36	7	8	02	1	-
15	9.1	9.1	11.6	100	.	9	9	.	36	4	0	45	8	1.3
16	12.8	7.4	10.3	70	.	2	0	9	14	2	6	10	0	-
17	14.0	8.2	10.9	69	.	1	0	9	20	7	8	01	1	-
18	15.4	13.1	15.1	86	.	8	3	9	22	15	7	03	1	-
19	15.3	11.3	13.4	78	.	2	0	9	22	20	8	02	9	-
20	16.0	10.7	12.9	71	.	3	2	7	25	8	6	10	9	2.6
21	11.7	7.8	10.6	77	.	2	2	7	04	6	8	02	8	6.0
22	9.9	7.8	10.6	86	.	2	2	8	22	12	8	01	4	-
23	6.3	6.3	9.5	100	.	9	9	.	36	19	0	61	8	6.0
24	5.7	5.7	9.2	100	.	9	9	.	34	30	0	63	4	22.2
25	3.7	2.7	8.0	100	.	8	7	.	34	17	7	61	4	0.4
26	7.6	7.6	10.4	100	.	9	9	.	36	12	0	61	4	4.8
27	8.8	8.8	11.3	100	.	9	9	.	36	21	0	45	9	6.2
28	7.1	7.1	10.1	100	.	0	0	9	36	7	9	01	0	-
29	2.5	2.5	7.3	100	.	9	9	.	34	26	0	45	8	9.8
30	3.4	2.7	7.4	95	.	1	0	9	25	17	9	02	1	-
31	8.6	5.8	9.2	82	.	0	0	9	22	28	8	01	0	-

Godz. 07

DNI	TEMPERATURA POWIETRZA T	TEMPERATURA PUNKTU ROSY T_d	PRĘŻNOŚĆ PARY WODNEJ e	WILGOTNOŚĆ WZGLĘDNA U	CIŚNIENIE ATMOSFERYCZNE P_0	ZACHMURZENIE N	N_h	h	WIATR dd	v	WIDZIALNOŚĆ V	POGODA ww	W	OPAD R
1	11.2	5.8	9.2	69	.	0	0	9	34	11	8	02	0	-
2	8.6	0.2	6.2	55	.	0	0	9	02	15	9	02	0	-
3	12.3	- 7.8	3.4	24	.	0	0	9	04	1	9	02	0	-
4	13.9	- 0.7	5.8	37	.	0	0	9	36	8	9	02	0	-
5	14.0	1.9	7.0	44	.	1	0	9	32	7	8	02	0	-
6	0.7	- 1.2	5.6	89	.	1	0	9	36	20	9	01	0	-
7	7.7	1.0	6.6	63	.	1	0	9	04	4	9	02	0	-
8	7.0	5.5	9.0	90	.	3	3	3	36	6	8	01	1	-
9	8.1	5.3	8.9	83	.	8	4	4	27	18	8	03	2	-
10	2.8	2.8	7.5	100	.	9	9	.	34	26	0	45	8	1.5
11	6.2	6.2	9.5	100	.	9	9	.	34	23	0	45	4	-
12	10.2	7.5	10.4	85	.	5	3	2	24	5	8	03	1	-
13	11.3	7.8	10.6	80	.	2	2	3	34	6	6	10	0	-
14	10.7	8.1	10.8	85	.	7	6	7	02	5	6	10	1	-
15	8.7	8.7	11.2	100	.	7	6	.	34	11	7	41	4	-
16	13.2	8.8	11.3	75	.	6	5	3	32	1	6	10	1	-
17	15.1	8.2	10.9	63	.	2	0	9	22	4	6	10	0	-
18	16.3	13.2	15.2	81	.	5	2	8	20	8	6	10	1	-
19	16.5	12.1	14.1	75	.	2	0	9	18	6	6	10	1	-
20	12.5	12.5	14.5	100	.	9	9	.	24	16	0	45	1	-
21	10.5	10.5	12.7	100	.	9	9	.	18	7	0	47	8	0.0
22	8.4	5.8	9.2	83	.	4	4	7	27	8	9	01	1	-
23	4.9	4.9	8.7	100	.	9	9	.	34	23	0	61	4	8.2
24	5.4	5.4	9.0	100	.	9	9	.	24	22	0	63	4	13.6
25	4.4	4.4	8.4	100	.	9	9	.	34	18	0	61	4	1.0
26	7.5	7.5	10.4	100	.	9	9	.	04	7	0	45	8	3.0
27	9.5	9.5	11.9	100	.	9	9	.	36	17	0	80	4	1.2
28	6.5	6.5	9.7	100	.	7	6	.	32	9	8	41	1	-
29	0.4	0.4	6.3	100	.	9	9	.	34	22	0	45	8	1.3
30	3.4	3.4	7.8	100	.	5	4	.	32	10	8	41	1	-
31	8.2	5.0	8.7	81	.	3	2	7	22	28	8	01	1	-

Godz. 13

DNI	TEMPERATURA POWIETRZA T	TEMPERATURA PUNKTU ROSY T_d	PRĘŻNOŚĆ PARY WODNEJ e	WILGOTNOŚĆ WZGLĘDNA U	CIŚNIENIE ATMOSFERYCZNE P_0	ZACHMURZENIE N	N_h	h	WIATR dd	v	WIDZIALNOŚĆ V	POGODA ww	W	OPAD R
1	14.2	6.8	9.9	61	.	2	2	2	34	14	8	03	0	-
2	11.2	- 2.2	5.2	40	.	1	0	9	36	7	9	02	0	-
3	15.7	- 0.9	5.7	32	.	0	0	9	02	2	9	02	0	-
4	16.9	0.4	6.3	33	.	2	1	4	34	4	9	02	0	-
5	12.0	7.4	10.3	73	.	2	1	4	36	12	8	02	0	-
6	6.3	- 0.9	5.7	60	.	2	0	9	36	7	8	02	0	-
7	11.4	3.8	8.0	60	.	5	5	4	36	5	8	03	1	-
8	12.1	1.7	6.9	49	.	2	2	2	36	4	9	02	0	-
9	9.3	5.0	8.7	75	.	7	7	2	29	22	6	17	2	-
10	4.5	4.5	8.4	100	.	7	6	.	34	16	7	41	8	0.2
11	8.6	8.6	11.2	100	.	7	7	.	34	16	8	41	4	-
12	13.1	8.6	11.2	74	.	6	6	2	34	4	7	01	2	-
13	14.8	8.0	10.7	63	.	6	5	4	36	1	7	01	1	-
14	10.3	10.3	12.5	100	.	9	9	.	36	6	0	95	4	0.2
15	13.3	9.7	12.0	78	.	6	6	2	36	4	7	17	2	-
16	14.4	10.1	12.4	76	.	8	7	3	27	2	7	81	1	0.0
17	17.9	13.8	15.8	77	.	6	6	4	22	6	6	10	1	-
18	18.8	12.4	14.4	66	.	4	4	4	22	4	7	02	1	-
19	17.2	13.1	15.1	77	.	6	6	3	34	6	6	17	1	-
20	12.8	10.4	12.6	85	.	8	7	2	36	7	6	95	4	12.5
21	11.4	11.4	13.5	100	.	9	9	.	20	15	0	47	2	-
22	7.6	7.6	10.4	100	.	9	9	.	36	2	0	45	1	-
23	5.4	5.4	9.3	100	.	9	9	.	36	26	0	61	4	3.6
24	4.6	4.6	8.5	100	.	9	9	.	34	25	0	61	4	4.4
25	5.3	5.3	8.9	100	.	9	9	.	34	18	0	63	4	11.2
26	9.3	9.3	11.7	100	.	9	9	.	04	13	0	45	5	0.9
27	9.1	9.1	11.6	100	.	9	9	.	36	13	0	45	8	1.5
28	4.4	4.2	8.2	98	.	7	6	.	32	19	7	41	8	0.0
29	1.9	1.9	7.0	100	.	6	6	.	32	17	8	41	8	0.6
30	7.3	4.3	8.3	81	.	5	4	2	20	18	8	02	1	-
31	10.5	4.6	8.5	67	.	7	6	1	22	30	7	02	1	-

Godz. 19

DNI	TEMPERATURA POWIETRZA T	TEMPERATURA PUNKTU ROSY T_d	PRĘŻNOŚĆ PARY WODNEJ e	WILGOTNOŚĆ WZGLĘDNA U	CIŚNIENIE ATMOSFERYCZNE P_0	ZACHMURZENIE N	N_h	h	WIATR dd	v	WIDZIALNOŚĆ V	POGODA ww	W	OPAD R
1	13.0	2.5	7.3	49	.	1	0	9	36	13	9	02	0	-
2	9.4	- 1.7	5.4	46	.	1	0	9	36	5	9	02	0	-
3	14.5	1.9	7.0	42	.	0	0	9	36	1	9	02	0	-
4	16.3	1.9	7.0	39	.	4	0	9	34	4	9	03	0	-
5	5.7	2.3	7.2	78	.	6	6	4	36	23	9	01	1	-
6	8.3	- 0.5	5.9	55	.	4	0	9	36	11	9	03	0	-
7	9.7	4.4	8.4	69	.	7	3	4	36	4	8	02	2	-
8	13.5	2.4	7.8	50	.	2	1	4	34	2	9	01	1	-
9	5.2	5.2	8.8	100	.	9	9	.	31	20	0	47	9	4.8
10	5.1	5.1	8.8	100	.	9	9	.	36	16	0	45	8	0.2
11	10.2	7.7	10.5	85	.	2	1	4	34	6	8	01	1	-
12	12.7	8.0	11.3	76	.	1	1	7	36	4	6	10	8	0.0
13	12.3	9.7	12.0	83	.	3	2	4	09	3	7	01	1	-
14	9.7	9.7	12.0	100	.	9	9	.	34	9	0	80	9	7.8
15	13.1	8.4	11.0	72	.	3	0	9	36	3	6	10	9	0.0
16	15.3	9.4	11.9	68	.	6	6	3	27	3	6	10	8	0.8
17	18.1	14.3	16.3	79	.	5	0	9	25	7	6	10	1	-
18	18.8	12.1	14.1	65	.	3	1	4	22	7	7	03	1	-
19	16.4	13.5	15.5	82	.	7	4	3	36	6	6	17	9	-
20	11.9	9.3	11.7	83	.	7	2	4	36	4	7	25	9	6.4
21	10.3	10.0	12.3	99	.	7	2	.	27	18	8	41	9	2.3
22	5.5	5.5	9.0	100	.	9	9	.	34	19	0	80	5	3.4
23	7.3	7.3	10.2	100	.	9	9	.	36	20	0	63	4	12.1
24	4.1	4.1	8.2	100	.	9	9	.	34	20	0	61	4	3.3
25	6.7	6.7	9.8	100	.	9	9	.	36	11	0	60	4	12.8
26	9.7	9.7	12.0	100	.	9	9	.	36	14	0	60	4	1.8
27	9.1	9.1	11.6	100	.	3	2	.	36	13	8	41	4	0.1
28	5.0	4.3	8.3	95	.	5	2	.	32	22	9	41	8	0.9
29	3.6	2.5	7.3	92	.	6	4	2	32	18	8	81	2	-
30	9.2	3.6	7.9	68	.	4	2	7	22	18	8	01	1	-
31	8.4	3.6	7.9	73	.	7	6	2	22	27	6	29	8	1.5

Godz. 01

DNI	TEMPERATURA POWIETRZA T	TEMPERATURA PUNKTU ROSY T_d	PRĘŻNOŚĆ PARY WODNEJ e	WILGOTNOŚĆ WZGLĘDNA U	CIŚNIENIE ATMOSFERYCZNE P_0	ZACHMURZENIE N	N_h	h	WIATR dd	v	WIDZIALNOŚĆ V	POGODA ww	W	OPAD R
1	7.9	7.1	10.1	94	1021.3	0	0	9	24	1	7	02	0	–
2	9.2	7.0	10.0	85	1022.7	0	0	9	33	1	7	02	0	–
3	6.5	5.6	9.1	94	1023.6	0	0	9	00	0	7	02	0	–
4	10.5	8.6	11.2	89	1017.0	0	0	9	26	1	8	02	0	–
5	7.6	5.6	9.1	87	1015.8	0	0	9	24	1	7	02	0	–
6	7.5	6.4	9.6	92	1014.8	0	0	9	28	1	7	02	8	0.0
7	11.5	8.5	11.1	82	1014.2	7	7	5	27	2	8	02	8	0.1
8	6.6	5.9	9.3	96	1013.3	0	0	9	00	0	7	02	0	–
9	9.9	9.3	11.7	96	1007.9	0	0	9	00	0	7	02	1	–
10	12.9	12.1	14.1	94	1003.0	8	8	5	24	3	7	01	8	0.5
11	12.1	11.9	14.0	99	1003.7	8	8	4	27	3	6	80	6	12.9
12	13.2	12.7	14.6	96	1009.0	3	0	9	31	1	6	10	1	–
13	11.2	11.0	13.1	99	1009.4	2	2	9	26	1	5	10	9	2.9
14	13.6	13.1	15.0	97	1011.4	0	0	9	28	1	7	01	0	–
15	12.1	11.7	13.8	98	1015.8	0	0	9	00	0	7	01	0	–
16	12.1	11.4	13.5	95	1018.5	1	1	9	24	1	7	02	0	–
17	12.0	11.6	13.7	99	1020.0	0	0	9	22	1	6	10	0	–
18	11.7	11.1	13.2	95	1021.4	0	0	9	09	1	7	02	1	–
19	15.1	11.8	13.8	81	1020.1	0	0	9	12	1	7	02	0	–
20	18.4	15.0	17.0	83	1014.0	4	0	9	23	1	7	02	1	–
21	15.2	14.4	16.4	94	1013.1	0	0	9	00	0	6	10	0	–
22	17.7	15.9	18.1	93	1011.1	0	0	9	10	2	7	02	0	–
23	17.5	17.2	19.6	98	1013.2	0	0	9	07	1	6	10	1	–
24	15.0	14.7	16.7	98	1013.4	0	0	9	09	1	6	10	1	–
25	14.7	12.0	14.0	84	1014.6	0	0	9	10	1	7	02	0	–
26	14.4	13.9	15.8	97	1013.9	0	0	9	00	0	7	02	0	–
27	15.5	15.2	17.2	98	1011.8	0	0	9	00	0	6	10	1	–
28	14.5	14.0	15.9	97	1010.7	1	1	5	25	1	6	10	8	0.5
29	14.0	12.3	14.3	90	1008.4	8	8	5	24	2	7	02	1	–
30	10.8	9.2	11.4	93	1012.3	0	0	9	27	1	7	02	0	–
31	13.5	2.4	11.0	71	1011.0	1	1	9	21	2	8	03	0	–

Godz. 07

DNI	TEMPERATURA POWIETRZA T	TEMPERATURA PUNKTU ROSY T_d	PRĘŻNOŚĆ PARY WODNEJ e	WILGOTNOŚĆ WZGLĘDNA U	CIŚNIENIE ATMOSFERYCZNE P_0	ZACHMURZENIE N	N_h	h	WIATR dd	v	WIDZIALNOŚĆ V	POGODA ww	W	OPAD R
1	19.0	9.2	11.6	52	1019.0	0	0	9	27	3	8	02	0	–
2	13.2	9.3	11.7	77	1020.8	0	0	9	32	1	8	02	0	–
3	14.4	9.4	11.8	72	1022.9	0	0	9	27	1	8	02	0	–
4	18.7	11.7	13.9	64	1014.6	1	0	9	27	2	8	03	0	–
5	10.5	7.7	10.5	83	1014.7	8	8	5	30	1	7	25	1	0.1
6	11.1	7.8	10.6	81	1016.0	1	0	9	20	1	8	01	1	–
7	13.1	8.8	11.3	75	1014.0	5	2	4	32	3	8	03	1	–
8	14.6	10.7	12.9	73	1011.3	8	2	5	21	2	7	02	0	–
9	16.0	12.0	14.0	77	1006.2	1	1	9	00	0	7	01	1	–
10	12.6	10.6	12.8	88	1003.0	8	8	4	26	5	8	02	8	0.0
11	13.5	13.0	14.9	97	1005.0	7	7	4	32	3	7	25	8	6.1
12	14.2	13.7	15.6	97	1009.7	8	8	4	32	3	4	10	1	–
13	14.8	14.0	16.0	94	1009.7	2	2	9	35	1	6	10	4	–
14	16.0	14.3	16.3	90	1012.3	1	1	9	00	0	6	10	0	–
15	16.2	14.8	16.5	90	1016.8	1	1	9	00	0	6	10	4	–
16	16.5	14.9	16.9	83	1019.3	2	1	8	00	0	6	10	1	–
17	17.6	14.0	16.2	77	1020.1	0	0	9	11	3	6	10	4	–
18	16.3	15.2	17.3	82	1022.4	0	0	9	09	2	7	02	0	–
19	17.8	14.5	16.5	80	1018.2	0	0	9	11	1	8	02	0	–
20	20.3	18.0	20.7	87	1013.7	0	0	9	31	1	6	10	0	–
21	19.8	18.0	20.7	90	1011.9	3	3	9	00	0	5	10	1	–
22	20.1	17.4	19.8	86	1011.1	2	1	9	12	3	6	10	0	–
23	18.9	18.2	20.9	95	1013.3	2	1	9	00	0	6	10	4	–
24	18.4	15.9	18.1	85	1013.4	1	0	9	10	1	6	10	0	–
25	17.3	14.3	16.2	82	1014.7	2	1	5	00	0	7	01	0	–
26	18.0	14.5	16.5	79	1013.0	0	0	9	00	0	6	10	0	–
27	15.6	15.1	17.1	97	1012.1	5	5	9	00	0	6	10	4	–
28	17.1	15.5	17.6	91	1009.7	1	1	9	30	1	6	10	1	–
29	15.2	12.3	14.2	84	1007.9	5	1	5	27	2	7	03	2	–
30	13.5	10.1	12.4	83	1013.0	1	0	9	26	2	7	02	1	–
31	16.4	9.3	12.7	63	1010.7	1	1	9	22	3	8	03	0	–

Godz. 13

DNI	TEMPERATURA POWIETRZA T	TEMPERATURA PUNKTU ROSY T_d	PRĘŻNOŚĆ PARY WODNEJ e	WILGOTNOŚĆ WZGLĘDNA U	CIŚNIENIE ATMOSFERYCZNE P_0	ZACHMURZENIE N	N_h	h	WIATR dd	v	WIDZIALNOŚĆ V	POGODA ww	W	OPAD R
1	23.6	12.6	14.6	50	1017.8	2	2	6	33	3	8	03	0	–
2	21.1	8.9	11.4	46	1022.4	0	0	9	33	4	8	01	0	–
3	22.4	9.9	12.2	45	1020.5	0	0	9	32	2	8	02	0	–
4	23.3	13.4	15.4	54	1013.8	7	4	6	34	6	7	05	1	–
5	17.5	7.3	10.2	51	1013.0	6	3	5	30	2	8	01	8	0.5
6	14.9	7.7	10.5	62	1016.8	7	7	5	32	4	8	02	1	–
7	16.4	4.8	8.6	46	1013.7	5	1	6	27	5	8	03	2	–
8	20.3	10.0	12.3	51	1008.9	6	1	9	25	4	8	01	1	–
9	22.6	9.2	11.6	43	1004.1	8	5	5	24	3	8	02	1	–
10	15.3	10.5	12.7	73	1004.0	6	4	4	29	5	8	05	8	0.5
11	15.0	13.5	15.5	91	1008.1	8	8	4	30	5	7	03	2	–
12	21.2	15.2	17.3	69	1009.2	5	5	5	35	2	8	25	1	0.4
13	21.2	14.6	16.6	66	1009.1	5	5	5	36	3	8	03	1	–
14	22.7	13.2	15.2	55	1012.2	2	2	5	33	5	8	02	0	–
15	22.4	13.4	15.4	57	1016.8	3	2	6	24	2	8	01	0	–
16	24.9	12.6	15.6	50	1018.2	4	4	6	36	2	8	01	1	–
17	24.6	12.9	14.9	48	1019.6	2	2	6	10	4	8	02	0	–
18	25.8	13.4	15.4	46	1020.9	2	1	6	15	4	8	00	0	–
19	28.8	13.4	21.1	53	1015.0	0	0	9	27	3	6	05	0	–
20	26.9	16.4	18.6	53	1011.7	5	4	6	33	1	7	05	1	–
21	26.2	17.7	20.2	59	1011.2	5	5	5	09	3	7	03	1	–
22	29.2	18.1	20.8	52	1010.5	3	3	6	10	3	6	05	0	–
23	27.6	18.4	21.2	57	1011.7	2	2	5	12	3	7	05	0	–
24	27.6	13.5	15.5	42	1012.9	2	2	6	10	4	8	02	0	–
25	24.4	13.0	15.0	49	1013.5	6	6	6	14	1	8	02	1	–
26	25.6	15.2	17.2	53	1010.8	7	7	6	06	3	8	17	1	–
27	23.6	15.8	17.9	62	1010.2	7	7	5	08	2	8	17	1	–
28	22.7	12.8	14.8	54	1008.0	2	2	6	27	6	8	01	0	–
29	17.1	10.5	12.7	65	1008.6	7	7	5	29	3	8	01	2	–
30	19.2	8.0	10.7	48	1011.7	3	2	5	30	3	8	02	0	–
31	25.4	10.5	12.7	39	1009.6	2	2	6	22	5	8	03	0	–

Godz. 19

DNI	TEMPERATURA POWIETRZA T	TEMPERATURA PUNKTU ROSY T_d	PRĘŻNOŚĆ PARY WODNEJ e	WILGOTNOŚĆ WZGLĘDNA U	CIŚNIENIE ATMOSFERYCZNE P_0	ZACHMURZENIE N	N_h	h	WIATR dd	v	WIDZIALNOŚĆ V	POGODA ww	W	OPAD R
1	19.4	6.6	9.9	44	1019.1	0	0	9	36	4	8	02	0	–
2	18.9	7.0	10.0	46	1021.4	0	0	9	32	2	8	02	0	–
3	21.4	11.0	13.1	51	1018.0	0	0	9	31	1	8	02	1	–
4	19.1	7.5	10.4	47	1014.5	1	0	9	26	3	8	02	1	–
5	16.6	7.2	10.2	53	1012.2	2	2	6	22	2	8	03	1	–
6	14.9	7.7	10.5	62	1015.8	7	3	5	25	2	8	03	2	–
7	17.0	7.5	10.2	53	1012.5	1	1	6	32	1	8	01	1	–
8	20.0	9.0	11.5	53	1007.6	3	1	6	00	0	8	01	1	–
9	16.0	14.1	16.1	85	1003.3	8	8	5	16	1	7	05	9	0.1
10	12.7	11.6	13.7	94	1004.4	8	8	4	27	2	6	81	2	1.7
11	15.7	14.8	16.8	94	1007.6	7	7	4	32	2	7	29	8	1.2
12	16.2	15.4	17.5	95	1010.0	7	7	5	27	1	6	25	9	1.9
13	20.0	14.5	16.5	79	1009.2	3	2	5	00	0	7	01	1	–
14	20.5	14.3	16.3	67	1013.2	2	1	6	34	1	8	03	0	–
15	21.7	12.7	14.7	57	1016.6	1	1	9	30	1	8	01	0	–
16	22.0	16.5	18.8	71	1019.0	1	1	9	29	1	8	01	0	–
17	21.1	12.6	14.6	59	1020.4	5	0	9	09	2	8	03	1	–
18	21.4	14.1	16.1	63	1020.1	2	0	9	13	1	8	01	1	–
19	21.6	17.2	19.6	76	1014.6	5	2	5	07	6	7	01	9	0.1
20	22.5	19.0	20.7	75	1011.5	2	1	6	22	2	6	10	1	–
21	23.4	19.2	20.9	73	1010.6	4	2	9	09	1	7	02	9	1.3
22	18.4	17.9	20.5	97	1011.9	8	8	4	20	3	7	29	8	23.8
23	22.9	19.4	22.5	81	1011.8	7	2	9	00	0	7	01	1	–
24	22.8	13.9	15.9	56	1012.9	1	1	6	11	2	8	03	0	–
25	23.6	16.1	17.1	58	1011.9	3	1	6	05	2	8	02	1	–
26	17.7	16.3	19.1	94	1011.5	6	4	5	27	2	6	10	9	0.6
27	17.8	16.6	18.9	93	1011.2	7	3	5	22	1	6	10	9	1.0
28	17.9	13.3	15.3	75	1007.0	5	1	5	31	1	8	03	1	–
29	16.1	8.9	11.4	63	1009.5	3	2	5	30	2	8	03	1	–
30	18.2	9.5	11.9	57	1010.6	1	0	9	21	1	8	02	0	–
31	22.4	12.3	14.3	53	1009.2	2	1	6	21	2	8	03	0	–

Godz. 01

DNI	TEMPERATURA POWIETRZA T	TEMPERATURA PUNKTU ROSY T_d	PREZNOSC PARY WODNEJ e	WILGOTNOSC WZGLEDNA U	CISNIENIE ATMOSFERYCZNE P_o	ZACHMURZENIE N	N_h	h	WIATR dd	v	WIDZIALNOSC V	POGODA ww	W	OPAD R
1	14.5	12.3	14.3	87	1022.0	0	0	9	22	1	7	02	0	-
2	12.7	6.8	9.9	68	1024.6	0	0	9	02	2	8	02	0	-
3	11.8	3.9	8.1	59	1024.4	0	0	9	10	1	7	02	0	-
4	12.1	9.0	11.5	82	1018.6	0	0	9	00	0	7	02	0	-
5	16.6	10.9	13.0	68	1014.2	0	0	9	13	1	7	02	0	-
6	8.9	5.1	8.8	77	1019.3	0	0	9	36	2	7	02	1	-
7	12.7	6.8	9.9	68	1017.6	0	0	9	24	2	7	02	0	-
8	13.7	12.0	14.0	95	1013.1	8	6	5	02	2	7	00	2	-
9	14.0	9.5	11.9	74	1006.7	0	0	9	28	2	6	10	1	-
10	13.5	12.3	14.3	93	1007.1	7	7	5	29	3	6	10	8	0.0
11	13.1	11.2	13.3	88	1012.4	7	7	5	29	6	7	03	1	-
12	16.6	13.1	15.1	80	1012.2	2	2	6	28	2	7	01	1	-
13	15.7	15.2	17.2	97	1011.4	8	8	5	00	0	6	10	9	4.8
14	17.7	13.3	15.3	75	1012.6	7	7	5	23	1	7	02	1	-
15	16.9	15.9	18.1	96	1018.3	8	8	5	34	4	6	10	2	-
16	15.7	15.2	17.2	95	1015.6	0	0	9	17	1	4	10	0	-
17	17.5	15.2	17.2	85	1018.9	0	0	9	12	2	6	10	0	-
18	19.3	14.1	16.1	77	1016.2	0	0	9	15	1	7	02	0	-
19	20.9	14.6	16.6	67	1017.2	0	0	9	00	0	7	02	0	-
20	21.1	17.0	19.4	77	1014.8	3	3	6	00	0	7	02	1	-
21	18.7	17.5	20.0	92	1013.6	7	7	5	17	1	6	10	1	-
22	19.5	19.0	22.0	97	1011.2	7	7	5	00	0	5	10	9	0.6
23	14.6	14.6	16.6	100	1016.0	8	8	5	32	4	6	10	9	1.1
24	16.1	16.1	18.3	100	1013.2	8	8	4	29	2	6	10	8	10.8
25	13.1	13.1	15.1	100	1018.3	8	6	2	31	2	5	61	5	2.7
26	15.0	15.0	17.0	100	1016.0	5	5	5	00	0	5	10	2	-
27	15.3	14.7	16.7	96	1014.2	5	5	5	20	3	7	03	1	-
28	17.3	15.2	17.3	88	1013.4	6	6	6	30	2	7	01	1	-
29	13.1	12.9	14.9	99	1011.5	7	7	5	06	1	6	25	1	0.2
30	12.3	7.5	10.4	73	1014.5	0	0	9	23	2	7	01	1	-
31	13.5	10.3	12.5	81	1009.1	0	0	9	19	2	7	02	0	-

Godz. 07

DNI	TEMPERATURA POWIETRZA T	TEMPERATURA PUNKTU ROSY T_d	PREZNOSC PARY WODNEJ e	WILGOTNOSC WZGLEDNA U	CISNIENIE ATMOSFERYCZNE P_o	ZACHMURZENIE N	N_h	h	WIATR dd	v	WIDZIALNOSC V	POGODA ww	W	OPAD R
1	17.0	12.4	14.4	74	1022.7	0	0	9	00	0	7	02	0	-
2	15.4	8.1	10.9	62	1025.5	0	0	9	07	2	8	02	0	-
3	16.0	7.2	10.6	58	1024.2	0	0	9	00	0	7	02	0	-
4	17.8	12.8	14.8	73	1017.4	0	0	9	00	0	6	10	0	-
5	17.0	10.3	12.5	65	1013.3	0	0	9	06	8	7	02	0	-
6	11.2	6.1	9.4	71	1020.6	2	0	9	35	4	8	02	0	-
7	12.9	8.2	10.9	73	1016.7	6	4	6	27	1	7	01	1	-
8	13.3	10.0	12.3	80	1013.1	4	4	5	00	0	7	01	9	2.8
9	14.6	12.6	14.6	88	1005.5	8	3	5	16	2	6	25	1	0.0
10	11.7	10.9	13.0	94	1009.6	8	8	4	29	5	7	03	8	0.7
11	15.0	12.3	14.3	84	1013.2	4	4	5	33	3	6	10	1	-
12	18.0	14.1	16.1	78	1012.8	2	2	6	30	1	7	02	0	-
13	17.1	16.5	18.5	95	1011.4	0	0	9	00	0	5	28	1	-
14	17.3	14.3	16.3	82	1014.0	5	2	6	00	0	7	02	1	-
15	18.6	15.8	17.9	84	1013.3	4	4	5	00	0	6	10	1	-
16	16.5	15.9	18.1	96	1020.1	0	0	9	18	1	4	10	0	-
17	19.4	14.1	16.1	72	1018.9	0	0	9	00	0	5	10	0	-
18	19.7	15.3	17.4	76	1012.0	0	0	9	15	1	6	10	0	-
19	22.1	15.8	17.9	67	1010.0	3	0	9	00	0	7	02	0	-
20	20.7	17.9	20.5	84	1014.6	3	1	6	23	3	7	01	0	-
21	18.1	17.5	20.0	95	1012.1	6	6	5	00	0	5	17	8	0.9
22	15.5	13.0	15.0	85	1010.9	6	6	5	35	5	6	10	1	-
23	14.9	14.9	16.9	100	1016.0	8	8	4	31	4	5	80	2	0.6
24	14.7	14.5	16.5	99	1014.2	8	6	2	29	6	4	51	8	1.4
25	13.5	13.5	15.5	100	1017.6	8	6	2	32	3	6	51	6	3.7
26	16.5	16.3	18.6	99	1014.5	8	8	4	32	2	5	25	2	7.2
27	16.6	16.3	18.5	98	1014.5	7	7	5	32	3	6	10	1	-
28	16.0	12.7	14.7	80	1012.2	1	0	9	29	5	7	03	1	-
29	12.8	9.3	11.7	79	1012.2	5	5	4	27	6	7	03	2	-
30	15.3	9.7	12.0	69	1013.9	1	0	9	26	4	6	10	0	-
31	15.8	11.5	13.6	76	1008.9	5	2	9	22	4	7	01	1	-

Godz. 13

DNI	TEMPERATURA POWIETRZA T	TEMPERATURA PUNKTU ROSY T_d	PREZNOSC PARY WODNEJ e	WILGOTNOSC WZGLEDNA U	CISNIENIE ATMOSFERYCZNE P_o	ZACHMURZENIE N	N_h	h	WIATR dd	v	WIDZIALNOSC V	POGODA ww	W	OPAD R
1	25.6	11.0	13.1	40	1021.2	1	1	7	34	5	8	03	0	-
2	22.6	5.1	8.8	31	1024.9	0	0	9	01	3	8	02	0	-
3	25.7	11.3	13.4	45	1021.2	0	0	9	16	2	8	02	0	-
4	28.5	12.6	14.6	37	1015.1	4	2	7	24	3	8	02	0	-
5	21.7	13.3	15.3	59	1014.6	6	4	5	01	7	8	01	1	-
6	19.5	8.0	10.7	47	1019.4	3	1	6	03	5	8	03	0	-
7	21.8	11.3	13.8	53	1014.8	4	2	5	22	4	8	01	1	-
8	21.8	12.6	14.6	56	1010.8	5	4	6	33	2	8	02	1	-
9	18.7	12.8	14.8	68	1004.3	9	9	5	33	2	7	25	2	0.3
10	14.8	12.9	14.9	89	1010.1	5	5	4	31	5	7	25	6	2.3
11	21.7	10.4	12.6	48	1013.9	4	4	6	33	5	8	02	1	-
12	23.8	14.6	16.6	57	1011.7	5	5	7	26	2	7	25	1	0.0
13	24.3	13.3	15.3	50	1010.8	6	6	6	36	3	8	03	1	-
14	25.4	12.6	14.6	45	1014.0	5	4	7	36	2	7	02	1	-
15	23.7	15.8	17.9	61	1018.4	8	8	5	26	3	7	00	9	0.0
16	27.1	14.4	16.4	46	1018.9	4	4	6	13	1	7	03	0	-
17	30.2	14.4	16.4	38	1017.6	0	0	9	12	5	6	05	1	-
18	33.0	14.9	16.9	33	1016.5	4	2	6	00	0	7	03	0	-
19	32.4	19.1	22.1	46	1015.5	0	0	9	19	1	7	02	0	-
20	29.0	18.7	21.5	53	1012.2	3	3	6	00	0	6	05	0	-
21	25.1	20.4	23.9	75	1010.1	0	0	9	00	0	6	10	9	0.5
22	15.5	14.9	16.9	96	1015.6	8	8	4	34	3	6	81	2	4.6
23	15.8	15.8	17.9	100	1016.5	8	8	4	32	4	5	80	2	6.2
24	14.8	14.8	16.8	100	1016.3	8	6	2	28	5	6	53	5	0.3
25	14.7	14.5	16.5	99	1017.7	8	8	4	32	2	6	10	5	0.2
26	23.7	18.2	20.9	72	1014.2	5	5	5	34	3	7	02	2	-
27	20.9	17.4	19.9	80	1015.1	5	5	4	33	3	7	03	2	-
28	20.0	11.8	13.8	59	1012.2	6	4	6	33	5	7	01	1	-
29	15.4	6.8	9.9	57	1013.5	7	7	4	28	6	8	03	2	-
30	21.9	10.3	12.5	47	1011.9	3	2	6	25	3	8	02	0	-
31	25.2	11.0	13.1	42	1008.3	5	4	7	26	3	8	03	1	-

Godz. 19

DNI	TEMPERATURA POWIETRZA T	TEMPERATURA PUNKTU ROSY T_d	PREZNOSC PARY WODNEJ e	WILGOTNOSC WZGLEDNA U	CISNIENIE ATMOSFERYCZNE P_o	ZACHMURZENIE N	N_h	h	WIATR dd	v	WIDZIALNOSC V	POGODA ww	W	OPAD R
1	24.3	12.2	14.2	46	1020.5	2	2	6	02	4	8	02	0	-
2	21.5	5.9	9.2	36	1023.2	0	0	9	02	3	8	02	0	-
3	26.2	11.4	13.5	40	1018.4	0	0	9	30	1	8	02	0	-
4	28.3	12.6	14.4	42	1013.3	2	0	9	03	4	8	01	0	-
5	17.5	9.4	11.8	59	1015.4	8	8	5	01	4	8	02	8	0.0
6	20.2	8.2	10.9	46	1017.9	3	0	9	03	2	8	02	0	-
7	19.7	11.9	13.9	61	1012.8	6	6	6	35	1	8	01	1	-
8	21.8	12.6	14.6	55	1008.3	3	2	5	30	2	8	01	1	-
9	15.7	13.4	15.4	86	1005.6	6	3	5	27	3	6	10	9	3.4
10	15.4	10.9	12.0	75	1010.7	4	4	5	31	3	7	01	8	1.0
11	21.5	10.1	12.1	59	1012.4	3	3	6	32	4	8	03	0	-
12	22.7	13.6	15.6	57	1010.1	4	4	7	35	1	7	01	1	-
13	23.2	13.0	15.0	53	1010.7	5	3	6	02	1	8	03	1	-
14	20.7	14.5	16.5	68	1015.6	5	5	6	28	4	6	10	1	-
15	22.1	15.2	17.3	65	1018.1	4	4	6	16	2	7	01	9	0.2
16	25.9	13.4	15.4	46	1017.4	2	0	9	15	1	7	02	1	-
17	27.5	12.0	14.0	39	1017.2	1	0	9	14	2	6	05	0	-
18	29.6	15.5	17.6	43	1016.5	0	0	9	19	2	7	02	0	-
19	29.0	15.5	17.6	44	1013.9	6	6	5	34	2	7	01	1	-
20	19.1	10.6	21.4	97	1013.4	7	7	5	00	0	6	10	9	25.3
21	24.4	19.3	22.4	74	1010.0	7	7	4	15	3	6	17	8	0.0
22	15.0	14.8	16.9	99	1015.4	8	8	4	29	4	6	80	2	4.9
23	15.8	15.8	17.9	100	1015.7	8	8	4	30	3	5	80	2	5.0
24	13.4	13.4	15.4	100	1018.0	8	6	2	31	3	6	53	5	0.5
25	15.5	15.0	17.0	97	1016.2	8	8	4	28	3	6	10	2	-
26	16.7	16.1	18.3	95	1012.6	6	6	5	06	2	7	03	9	10.8
27	21.1	15.8	18.0	72	1013.2	3	2	6	34	2	8	01	1	-
28	17.1	10.5	12.7	66	1010.6	7	7	5	28	5	7	02	8	0.0
29	15.3	7.4	10.3	59	1012.8	6	6	5	29	4	7	01	2	-
30	21.9	10.7	12.9	48	1009.2	2	0	9	00	0	8	03	0	-
31	20.7	13.6	15.6	64	1007.9	6	6	5	20	1	7	80	9	0.0

Godz. 01

DNI	TEMPERATURA POWIETRZA T	TEMPERATURA PUNKTU ROSY T_d	PREŻNOŚĆ PARY WODNEJ e	WILGOTNOŚĆ WZGLĘDNA U	CIŚNIENIE ATMOSFERYCZNE P_o	ZACHMURZENIE N	N_h	h	WIATR dd	v	WIDZIALNOŚĆ V	POGODA ww	W	OPAD R
1	12.7	6.2	9.5	64	1022.8	0	0	9	00	0	7	02	0	-
2	15.5	6.2	9.5	55	1023.6	0	0	9	06	2	7	02	0	-
3	10.6	5.3	8.9	79	1024.5	0	0	9	00	0	7	02	0	-
4	12.2	7.7	10.5	74	1019.3	0	0	9	00	0	7	02	0	-
5	14.9	8.0	10.7	63	1014.2	0	0	9	09	2	7	02	0	-
6	11.2	3.0	7.6	58	1018.0	3	3	6	02	3	7	03	1	-
7	10.6	6.1	9.4	73	1017.5	0	0	9	24	2	7	01	0	-
8	11.4	5.3	11.7	85	1019.1	4	4	6	00	0	7	03	1	-
9	11.6	6.8	11.2	82	1007.1	0	0	9	00	0	7	02	0	-
10	13.0	11.6	13.7	92	1006.5	6	4	5	28	3	6	10	1	-
11	10.8	9.3	12.1	93	1012.1	3	2	6	26	2	7	01	6	0.0
12	15.0	11.9	13.9	82	1013.0	7	7	5	32	1	7	03	1	-
13	14.4	13.4	15.4	93	1011.1	7	7	5	26	3	7	29	8	13.7
14	14.0	12.6	14.6	92	1012.6	0	0	6	00	0	7	02	1	-
15	18.1	13.8	15.8	77	1013.3	8	8	5	30	4	7	02	1	-
16	12.8	11.4	13.5	92	1020.4	0	0	9	00	0	5	10	1	-
17	16.5	12.7	15.7	84	1019.5	0	0	9	12	1	7	02	0	-
18	16.7	13.6	15.6	82	1018.2	0	0	9	00	0	7	02	0	-
19	19.7	12.7	14.7	63	1016.4	0	0	9	22	3	7	02	0	-
20	20.3	16.8	19.1	80	1014.8	7	7	6	23	2	7	01	2	-
21	16.9	16.4	18.6	97	1012.9	8	8	5	00	0	4	10	2	-
22	17.4	16.4	18.7	94	1012.1	8	8	5	21	1	7	02	2	-
23	16.1	15.1	17.1	94	1015.0	8	8	4	00	0	5	10	6	0.0
24	15.3	15.3	17.4	100	1012.0	8	8	2	24	3	3	46	6	0.0
25	13.2	12.6	14.6	95	1017.5	8	8	2	28	3	5	51	2	0.0
26	16.1	15.3	17.4	95	1016.3	8	8	4	00	0	6	10	2	-
27	15.6	14.3	16.3	92	1012.1	0	0	9	03	1	7	02	1	-
28	14.5	13.9	15.9	96	1017.4	0	0	9	27	1	5	10	1	-
29	14.4	9.8	12.1	74	1011.0	8	5	5	29	5	7	03	2	-
30	11.4	8.4	11.0	82	1014.8	7	7	6	23	3	7	02	1	-
31	13.6	8.4	11.0	73	1010.6	0	0	9	22	3	7	02	0	-

Godz. 07

DNI	TEMPERATURA POWIETRZA T	TEMPERATURA PUNKTU ROSY T_d	PREŻNOŚĆ PARY WODNEJ e	WILGOTNOŚĆ WZGLĘDNA U	CIŚNIENIE ATMOSFERYCZNE P_o	ZACHMURZENIE N	N_h	h	WIATR dd	v	WIDZIALNOŚĆ V	POGODA ww	W	OPAD R
1	18.9	8.0	10.7	49	1023.6	0	0	9	26	2	6	05	0	-
2	19.1	5.1	9.8	51	1024.0	0	0	9	06	3	8	02	0	-
3	14.6	6.2	9.5	57	1022.7	0	0	9	00	0	7	02	0	-
4	15.9	8.4	11.0	61	1017.6	0	0	9	23	1	7	02	0	-
5	17.9	8.0	10.7	53	1012.1	0	0	9	09	4	7	02	0	-
6	11.2	4.4	8.4	63	1015.9	1	0	9	36	2	7	02	0	-
7	13.4	6.4	9.6	62	1016.2	3	3	6	27	2	7	01	1	-
8	11.0	7.8	10.6	81	1013.2	6	6	5	36	1	7	21	1	6.0
9	12.2	8.9	11.4	91	1006.2	8	8	4	24	2	7	02	1	-
10	12.1	9.0	11.5	92	1006.9	7	7	5	30	6	7	03	8	0.2
11	13.6	10.9	13.0	83	1012.8	2	2	6	32	2	7	02	1	-
12	17.3	13.5	15.5	79	1011.2	0	0	9	33	2	6	10	1	-
13	16.0	14.3	16.3	90	1010.8	0	0	9	22	1	5	10	1	-
14	17.9	15.2	17.2	87	1013.3	4	4	5	22	1	5	10	1	-
15	16.3	14.7	16.7	91	1015.2	6	4	6	27	2	4	10	8	0.6
16	15.6	14.3	16.5	93	1020.8	0	0	9	00	0	5	28	4	-
17	19.8	14.0	16.0	74	1019.2	0	0	9	12	1	6	10	0	-
18	17.5	14.8	16.8	84	1016.7	0	0	9	00	0	7	01	1	-
19	22.0	14.1	16.1	61	1018.2	1	0	9	22	3	7	01	0	-
20	20.7	16.6	18.9	77	1014.0	3	3	9	00	0	6	10	1	-
21	19.7	17.1	19.5	85	1011.6	7	7	5	23	1	4	10	2	-
22	17.5	15.1	17.3	92	1012.9	7	7	4	36	3	5	10	1	-
23	15.3	14.8	16.8	97	1014.9	8	6	3	36	1	5	60	2	1.2
24	15.6	15.4	17.5	99	1013.8	8	8	2	27	4	4	20	4	-
25	13.4	12.8	14.8	95	1016.2	6	5	2	31	2	5	10	5	0.1
26	16.9	16.4	18.6	97	1010.9	8	8	4	36	1	4	10	6	0.4
27	17.3	16.0	18.0	95	1013.4	8	8	3	26	2	5	10	1	-
28	15.7	15.0	17.0	95	1012.7	6	4	6	25	1	5	10	1	-
29	13.2	9.3	11.7	77	1011.4	6	6	4	29	3	7	02	2	-
30	13.0	9.1	10.8	79	1014.1	1	0	9	27	3	7	01	1	-
31	17.1	10.5	12.7	65	1009.7	2	1	9	21	5	8	02	0	-

Godz. 13

DNI	TEMPERATURA POWIETRZA T	TEMPERATURA PUNKTU ROSY T_d	PREŻNOŚĆ PARY WODNEJ e	WILGOTNOŚĆ WZGLĘDNA U	CIŚNIENIE ATMOSFERYCZNE P_o	ZACHMURZENIE N	N_h	h	WIATR dd	v	WIDZIALNOŚĆ V	POGODA ww	W	OPAD R
1	25.8	8.8	11.3	34	1020.3	1	1	6	36	2	8	00	0	-
2	22.8	2.3	7.2	26	1023.5	0	0	9	36	2	8	02	0	-
3	25.2	2.3	7.2	23	1020.6	0	0	9	00	0	8	02	0	-
4	27.7	5.9	9.3	25	1014.7	1	0	9	32	2	7	03	0	-
5	20.9	10.6	12.8	51	1012.9	6	6	5	06	3	8	03	1	-
6	18.6	4.4	9.4	39	1017.9	2	1	6	03	2	8	02	0	-
7	20.8	4.6	8.5	35	1014.5	5	5	6	24	3	8	03	1	-
8	20.8	6.2	9.5	38	1010.5	5	2	6	24	2	7	03	1	-
9	21.9	11.4	13.5	51	1003.6	5	5	6	23	6	7	03	6	0.0
10	14.8	10.4	12.6	76	1009.2	7	7	4	33	3	7	02	8	1.4
11	20.9	8.4	11.0	44	1012.6	3	3	6	30	7	8	02	0	-
12	23.7	11.8	13.8	47	1010.6	5	5	6	36	2	8	01	1	-
13	22.9	12.7	14.7	53	1010.8	6	6	6	36	2	7	03	1	-
14	25.4	11.3	13.4	42	1012.9	5	4	6	32	3	8	02	1	-
15	19.5	16.3	18.5	81	1018.4	8	8	4	01	4	5	95	1	4.5
16	25.2	12.4	14.4	44	1019.4	5	5	6	00	0	7	02	1	-
17	27.8	12.1	14.1	37	1017.8	1	1	6	15	3	8	03	0	-
18	30.3	14.9	16.9	39	1017.3	0	0	9	25	5	7	02	0	-
19	30.4	15.1	17.1	39	1015.8	2	2	9	22	4	7	01	0	-
20	28.0	17.2	19.6	52	1011.6	7	7	6	27	4	7	17	1	-
21	26.0	17.8	20.4	61	1009.7	0	0	9	12	1	6	05	6	0.0
22	18.3	14.7	16.7	79	1013.4	7	7	5	34	4	6	10	2	-
23	17.2	16.3	18.4	94	1014.2	8	8	2	02	3	4	10	6	20.0
24	15.3	14.8	16.8	97	1015.2	8	8	3	27	3	5	10	5	0.0
25	16.2	13.9	15.9	86	1016.1	8	8	2	30	1	5	10	2	-
26	17.5	15.3	17.4	87	1012.4	6	3	5	32	1	7	17	8	11.8
27	15.9	14.1	16.1	89	1013.6	8	8	4	04	4	6	95	2	12.4
28	22.0	11.8	13.8	52	1010.5	4	4	6	32	4	8	01	1	-
29	15.9	5.9	9.3	51	1012.5	7	7	5	31	5	8	03	2	-
30	20.5	9.3	11.7	48	1012.2	3	3	6	21	3	8	01	0	-
31	25.4	11.5	13.6	42	1008.9	4	2	6	23	9	8	03	0	-

Godz. 19

DNI	TEMPERATURA POWIETRZA T	TEMPERATURA PUNKTU ROSY T_d	PREŻNOŚĆ PARY WODNEJ e	WILGOTNOŚĆ WZGLĘDNA U	CIŚNIENIE ATMOSFERYCZNE P_o	ZACHMURZENIE N	N_h	h	WIATR dd	v	WIDZIALNOŚĆ V	POGODA ww	W	OPAD R
1	24.7	9.8	12.1	39	1016.9	1	1	6	27	3	8	01	0	-
2	22.3	2.1	7.1	26	1021.9	0	0	9	24	2	8	02	0	-
3	24.3	6.7	9.8	32	1017.9	0	0	9	26	2	8	02	0	-
4	26.1	9.2	11.6	35	1012.7	2	1	7	05	4	7	01	0	-
5	16.1	6.1	9.4	52	1014.4	8	8	5	09	2	8	02	6	0.0
6	18.9	3.0	7.6	35	1016.7	1	0	9	03	3	8	02	0	-
7	20.5	7.8	10.6	44	1012.6	7	7	6	33	1	8	01	1	-
8	19.7	10.7	12.9	55	1003.5	1	1	6	17	1	7	01	1	-
9	14.9	12.0	14.0	83	1005.5	5	1	6	27	4	7	01	9	2.8
10	12.4	10.6	12.8	89	1010.0	7	7	4	30	5	4	25	9	4.4
11	21.2	8.8	11.3	45	1011.7	2	2	6	34	3	8	01	1	-
12	23.2	11.4	13.5	48	1005.6	1	1	6	35	1	8	01	1	-
13	21.8	14.6	16.6	63	1010.5	6	4	6	14	2	7	01	1	-
14	23.1	14.4	16.4	59	1014.0	5	3	6	17	3	7	01	1	-
15	18.9	14.7	16.7	76	1018.6	6	2	7	00	0	7	03	9	2.0
16	24.3	14.4	16.4	54	1017.5	1	0	9	15	2	7	01	1	-
17	24.8	12.4	14.4	46	1017.5	2	0	9	12	3	8	02	0	-
18	28.1	15.5	17.6	46	1016.8	0	0	9	20	1	7	02	0	-
19	27.0	16.7	18.7	47	1013.5	8	3	5	25	3	7	03	1	-
20	19.5	18.1	20.8	92	1012.7	3	6	5	09	1	5	10	9	13.0
21	20.7	18.8	21.7	89	1009.9	7	5	5	21	2	6	29	9	-
22	16.7	15.8	17.9	94	1014.1	8	5	3	36	1	5	61	9	6.6
23	17.6	17.0	19.4	95	1013.0	8	8	2	36	1	4	10	6	0.9
24	14.0	12.6	14.6	92	1016.7	8	8	3	27	3	5	20	2	0.0
25	17.2	15.0	17.0	87	1015.5	7	7	4	24	3	6	10	1	-
26	20.5	15.1	17.1	71	1011.1	7	2	6	34	3	7	01	9	-
27	19.3	18.6	21.4	95	1012.5	9	3	9	25	1	4	10	9	8.0
28	16.7	9.4	11.5	63	1010.7	8	4	6	28	4	7	03	1	-
29	14.9	6.5	9.7	57	1014.1	6	6	6	29	4	8	01	2	-
30	18.3	9.8	12.1	58	1009.8	3	0	9	21	3	7	02	0	-
31	21.7	12.7	14.7	57	1007.9	7	5	6	21	4	8	17	1	-

Godz. 01

DNI	TEMPERATURA POWIETRZA T	TEMPERATURA PUNKTU ROSY T_d	PRĘŻNOŚĆ PARY WODNEJ e	WILGOTNOŚĆ WZGLĘDNA U	CIŚNIENIE ATMOSFERYCZNE P_o	ZACHMURZENIE N	N_h	h	WIATR dd	v	WIDZIALNOŚĆ V	POGODA ww	W	OPAD R
1	8.0	7.4	10.3	96	1022.0	0	0	9	00	0	7	02	0	-
2	9.6	7.7	10.5	89	1022.5	0	0	9	35	3	8	02	0	-
3	6.2	5.8	9.2	97	1024.8	0	0	9	00	0	8	02	0	-
4	9.0	8.2	10.8	95	1018.8	0	0	9	00	0	7	02	0	-
5	9.8	9.4	11.8	97	1016.2	0	0	9	00	0	7	02	0	-
6	9.9	9.3	11.7	96	1015.6	3	3	6	02	1	7	01	8	0.7
7	10.8	7.0	10.0	79	1016.1	4	2	7	22	2	7	01	1	-
8	9.7	9.1	11.6	96	1019.4	7	7	7	00	0	7	03	1	-
9	7.5	7.5	10.4	100	1010.0	0	0	9	00	0	7	02	1	-
10	12.0	12.0	14.0	100	1004.5	3	3	9	26	3	6	10	9	4.4
11	12.2	12.2	14.2	100	1007.2	7	7	5	27	5	7	80	2	9.3
12	13.2	12.5	14.5	95	1011.4	7	7	5	27	3	6	10	2	-
13	14.2	13.5	15.5	95	1010.4	4	4	7	00	0	7	03	1	-
14	13.4	13.0	15.0	93	1012.5	1	1	7	25	1	7	02	1	-
15	11.8	11.0	13.1	94	1016.6	2	2	9	00	0	5	10	0	-
16	14.5	14.0	15.9	97	1019.6	5	5	9	00	0	7	02	1	-
17	11.9	11.9	13.9	100	1020.4	1	1	9	00	0	7	02	0	-
18	12.0	11.0	13.1	94	1022.0	0	0	9	00	1	6	10	0	-
19	15.1	14.6	16.6	97	1019.7	0	0	9	00	2	7	02	1	-
20	21.9	16.9	19.2	74	1014.1	7	3	7	23	2	6	10	2	-
21	14.8	14.5	16.5	98	1012.6	0	0	9	00	0	6	10	1	-
22	19.1	18.2	20.9	94	1010.9	6	2	9	00	0	6	10	2	-
23	17.9	17.6	20.1	98	1014.0	8	8	9	24	2	4	10	1	-
24	18.1	17.6	20.1	97	1012.7	8	3	9	00	0	3	46	1	-
25	17.5	17.3	19.8	99	1015.9	8	2	5	27	3	6	10	1	-
26	16.5	16.0	18.2	97	1013.9	0	0	9	00	0	7	02	0	-
27	13.8	13.6	15.6	99	1012.4	0	0	9	00	0	5	10	1	-
28	16.6	16.4	18.7	99	1011.7	5	5	6	26	2	7	03	4	0.0
29	15.1	13.8	15.8	92	1009.6	8	8	6	27	2	7	03	8	0.0
30	8.8	8.4	11.0	97	1014.5	0	0	9	26	4	7	02	0	-
31	8.8	8.2	10.9	96	1012.8	0	0	9	00	0	7	02	0	-

Godz. 07

DNI	TEMPERATURA POWIETRZA T	TEMPERATURA PUNKTU ROSY T_d	PRĘŻNOŚĆ PARY WODNEJ e	WILGOTNOŚĆ WZGLĘDNA U	CIŚNIENIE ATMOSFERYCZNE P_o	ZACHMURZENIE N	N_h	h	WIATR dd	v	WIDZIALNOŚĆ V	POGODA ww	W	OPAD R
1	15.9	10.1	12.4	65	1021.3	0	0	9	25	4	8	02	0	-
2	12.9	7.7	10.5	73	1024.6	0	0	9	03	1	8	02	0	-
3	13.9	7.0	10.0	63	1024.0	1	0	9	00	0	7	03	0	-
4	16.7	11.8	13.8	73	1018.9	0	0	9	24	1	7	02	0	-
5	19.8	10.4	12.6	60	1014.8	6	6	9	03	3	8	03	1	-
6	10.7	8.1	10.8	84	1017.6	2	2	7	36	3	7	02	0	-
7	14.1	7.5	10.3	64	1015.5	7	4	7	30	4	7	03	1	-
8	15.6	11.2	13.3	75	1011.6	1	1	7	24	1	7	01	1	-
9	14.6	14.1	16.1	96	1006.5	4	0	9	06	2	7	02	0	-
10	12.8	9.9	12.2	83	1005.9	7	7	4	29	5	8	03	1	-
11	12.0	11.8	13.8	99	1006.2	8	8	2	31	7	6	21	9	4.3
12	14.4	12.8	14.8	90	1011.9	2	2	9	26	2	7	01	1	-
13	17.6	14.9	16.9	84	1010.4	2	2	6	27	3	6	10	1	-
14	17.0	14.4	16.4	85	1013.0	1	1	9	27	2	6	10	0	-
15	16.8	15.5	17.6	93	1017.7	6	3	6	25	2	5	10	1	-
16	15.6	15.4	17.5	99	1020.8	0	0	9	00	0	4	28	1	-
17	17.7	15.8	18.0	89	1020.3	3	2	7	00	0	6	10	0	-
18	16.3	15.7	17.8	96	1022.3	0	0	9	10	3	7	02	0	-
19	20.7	17.4	19.8	81	1019.8	0	0	9	23	1	7	02	0	-
20	21.0	17.9	20.5	82	1014.3	0	0	9	26	2	6	10	1	-
21	19.3	18.3	21.7	97	1012.8	2	2	9	00	0	5	10	4	-
22	20.5	18.4	21.2	89	1011.8	1	1	9	24	2	5	10	1	-
23	18.1	16.0	20.6	99	1014.2	9	6	3	27	1	5	10	1	-
24	18.9	18.6	21.4	98	1013.3	8	8	4	28	2	5	10	4	-
25	15.9	15.3	17.4	96	1015.9	8	8	4	25	3	5	10	2	-
26	18.0	17.1	19.5	94	1017.3	7	5	3	00	0	6	20	1	-
27	16.9	16.6	18.8	98	1022.9	3	3	9	00	0	6	10	1	-
28	18.0	17.3	19.7	95	1011.5	1	1	9	28	3	5	10	1	-
29	15.7	12.6	14.6	82	1007.3	7	4	4	31	5	7	03	2	-
30	12.0	8.9	11.4	82	1014.5	4	4	6	23	3	6	10	0	-
31	16.4	11.1	13.2	71	1011.9	0	0	9	20	3	7	02	0	-

Godz. 13

DNI	TEMPERATURA POWIETRZA T	TEMPERATURA PUNKTU ROSY T_d	PRĘŻNOŚĆ PARY WODNEJ e	WILGOTNOŚĆ WZGLĘDNA U	CIŚNIENIE ATMOSFERYCZNE P_o	ZACHMURZENIE N	N_h	h	WIATR dd	v	WIDZIALNOŚĆ V	POGODA ww	W	OPAD R
1	26.9	11.6	13.7	38	1018.4	2	2	7	34	5	8	03	0	-
2	22.5	6.6	11.2	42	1023.0	1	1	7	24	6	8	02	0	-
3	23.9	8.5	11.1	37	1021.3	3	0	9	05	2	8	03	0	-
4	27.1	9.4	11.8	33	1014.1	6	6	7	34	5	8	03	1	-
5	11.6	7.7	10.5	77	1015.6	7	4	*	01	2	8	25	2	1.1
6	17.3	4.0	8.1	41	1017.5	6	6	7	20	4	8	01	1	-
7	14.6	11.3	13.3	80	1016.1	6	3	6	28	4	8	25	6	0.3
8	18.2	11.1	13.2	63	1011.2	5	3	6	23	2	7	29	8	1.2
9	17.7	10.9	13.0	64	1005.4	8	2	6	32	7	7	60	1	0.0
10	13.5	13.1	15.1	98	1006.7	5	5	5	27	6	8	25	2	0.9
11	13.8	13.4	15.4	98	1011.0	8	4	4	30	6	6	10	6	0.2
12	22.8	12.6	14.6	52	1010.5	6	4	6	30	5	7	03	1	-
13	22.9	12.1	14.1	50	1010.1	3	3	6	31	5	8	01	1	-
14	24.3	14.2	16.2	54	1012.9	4	4	6	25	2	7	02	0	-
15	22.1	16.8	19.1	72	1017.8	5	5	6	28	6	7	02	1	-
16	25.1	12.2	14.2	44	1019.2	4	4	7	32	2	8	02	0	-
17	26.1	12.7	14.7	43	1019.5	2	2	7	08	2	7	01	0	-
18	26.8	12.8	14.8	42	1020.2	1	0	9	15	3	8	02	0	-
19	31.7	12.0	14.0	29	1016.2	0	0	9	28	6	7	02	0	-
20	29.1	18.0	20.6	52	1012.2	6	6	6	28	4	6	95	1	0.0
21	28.6	19.4	22.5	57	1010.6	2	2	7	05	3	7	03	0	-
22	27.5	19.1	22.1	60	1011.4	6	4	5	27	2	6	05	1	-
23	22.8	18.7	21.6	77	1018.5	7	4	3	03	2	6	10	2	-
24	26.8	17.6	20.4	58	1012.8	2	2	5	12	2	7	01	1	-
25	25.4	15.6	17.7	55	1013.9	2	1	6	00	0	7	02	1	-
26	27.9	11.9	13.9	37	1010.7	6	6	6	12	3	8	03	1	-
27	26.2	16.9	19.2	56	1010.7	4	4	6	33	3	7	02	0	-
28	23.5	10.9	13.8	65	1005.7	4	4	6	31	4	8	02	1	-
29	14.2	13.6	15.6	95	1011.0	6	6	5	23	3	6	80	2	0.6
30	21.0	6.5	9.7	39	1012.3	7	5	6	26	2	8	03	1	-
31	25.6	11.5	13.6	41	1010.2	1	1	7	20	7	7	02	0	-

Godz. 19

DNI	TEMPERATURA POWIETRZA T	TEMPERATURA PUNKTU ROSY T_d	PRĘŻNOŚĆ PARY WODNEJ e	WILGOTNOŚĆ WZGLĘDNA U	CIŚNIENIE ATMOSFERYCZNE P_o	ZACHMURZENIE N	N_h	h	WIATR dd	v	WIDZIALNOŚĆ V	POGODA ww	W	OPAD R
1	22.1	10.3	12.5	49	1019.2	2	2	7	02	5	8	01	0	-
2	20.4	6.4	9.6	40	1022.4	0	0	9	02	2	8	02	0	-
3	23.2	10.2	12.4	44	1018.5	3	0	9	24	2	8	01	0	-
4	21.4	10.3	12.5	49	1014.5	2	0	9	05	3	7	02	1	-
5	14.7	11.8	13.8	83	1013.7	2	2	7	24	2	7	01	1	-
6	16.7	6.6	9.8	51	1016.5	2	1	7	34	3	8	01	1	-
7	17.8	11.0	13.1	65	1013.6	3	2	7	30	1	8	01	8	0.0
8	20.1	9.5	11.9	50	1008.7	2	2	7	23	1	7	01	1	-
9	16.5	15.3	17.4	93	1004.6	8	6	5	28	2	6	95	6	0.1
10	12.7	12.7	14.7	100	1007.2	8	5	5	29	2	7	25	2	7.0
11	15.3	15.1	17.2	99	1010.4	7	3	5	24	2	6	21	8	2.2
12	19.9	13.9	15.9	63	1010.1	6	6	7	09	3	8	01	2	-
13	22.2	13.0	15.0	56	1009.7	3	3	6	26	2	8	25	0	0.0
14	21.2	15.1	17.1	69	1014.2	2	1	7	02	2	8	02	1	-
15	20.2	15.2	17.2	73	1017.9	4	4	7	00	0	7	01	9	-
16	23.7	15.0	17.0	59	1016.0	1	1	7	00	0	8	01	0	-
17	22.8	15.1	17.1	61	1015.9	1	0	9	12	1	8	03	0	-
18	22.7	15.0	17.0	61	1015.1	6	0	9	10	3	8	03	1	-
19	26.8	17.1	19.5	55	1014.3	7	3	5	00	0	7	05	1	-
20	22.1	18.5	21.3	80	1012.8	7	3	7	25	2	6	10	9	1.2
21	24.9	20.4	24.0	76	1009.8	7	2	7	11	2	7	03	1	-
22	21.5	18.6	21.4	83	1012.5	8	4	7	55	1	6	10	9	0.2
23	23.1	15.6	17.8	61	1011.9	8	5	5	00	0	6	10	1	-
24	24.7	15.5	17.6	57	1012.6	3	3	7	28	6	7	03	0	-
25	23.1	15.7	17.8	63	1012.6	2	1	7	00	0	7	01	1	-
26	19.0	18.3	21.0	95	1011.7	7	5	9	00	0	7	01	9	0.7
27	20.1	18.9	21.8	92	1011.2	8	4	7	05	3	7	01	1	-
28	19.2	10.9	13.0	59	1008.2	3	2	7	34	4	8	01	0	-
29	17.3	7.7	10.5	54	1011.4	3	3	7	25	6	8	01	8	0.0
30	19.1	9.2	11.6	52	1011.0	3	0	9	20	1	7	02	1	-
31	22.3	12.4	14.4	53	1010.1	3	0	9	20	4	7	01	0	-

Godz. 01

DNI	TEMPERATURA POWIETRZA T	TEMPERATURA PUNKTU ROSY T_d	PRĘŻNOŚĆ PARY WODNEJ e	WILGOTNOŚĆ WZGLĘDNA U	CIŚNIENIE ATMOSFERYCZNE P_o	ZACHMURZENIE N	N_h	h	WIATR dd	v	WIDZIALNOŚĆ V	POGODA ww	W	OPAD R
1	10.6	6.8	9.9	77	1022.6	0	0	9	00	0	8	02	2	–
2	13.4	6.1	9.4	61	1023.7	0	0	9	00	0	7	01	3	–
3	10.6	4.1	8.2	64	1024.6	0	0	9	00	0	8	02	3	–
4	10.3	7.7	10.5	84	1019.5	0	0	9	00	0	6	02	3	–
5	13.4	9.5	11.9	77	1016.6	0	0	9	05	2	7	02	3	–
6	10.9	4.6	8.5	65	1017.8	2	2	9	01	3	7	03	8	0.0
7	7.4	5.2	8.9	87	1018.5	0	0	9	00	0	7	01	1	–
8	13.0	10.4	12.6	84	1022.7	3	3	7	00	0	7	01	1	–
9	9.4	7.8	10.6	99	1009.5	0	0	9	00	0	7	02	3	–
10	12.8	11.3	12.8	94	1006.9	7	3	8	26	5	6	10	5	0.0
11	12.6	10.4	12.5	87	1011.9	5	3	8	27	5	7	01	1	–
12	11.8	10.4	12.6	91	1014.0	6	2	8	00	0	7	01	1	–
13	15.0	13.6	15.6	92	1011.4	5	5	7	29	7	6	25	5	1.8
14	13.6	12.6	14.6	93	1012.5	3	3	6	25	1	7	02	1	–
15	16.0	14.3	16.3	90	1016.0	0	0	9	23	2	5	10	1	–
16	12.4	11.4	12.5	94	1020.7	0	0	9	00	0	4	10	1	–
17	13.9	12.7	14.7	93	1020.3	0	0	9	00	0	7	02	3	–
18	15.5	12.6	14.8	84	1020.0	0	0	9	00	0	7	02	3	–
19	16.7	15.2	17.2	92	1019.5	0	0	9	00	0	6	10	3	–
20	22.1	15.5	17.6	65	1019.9	7	2	6	24	0	7	01	3	–
21	17.6	16.0	18.2	91	1013.9	6	6	9	33	1	6	10	2	–
22	17.2	16.4	18.7	95	1012.2	8	8	5	24	2	5	10	9	6.1
23	17.0	16.4	18.7	96	1015.1	8	8	4	00	0	5	10	9	5.2
24	15.4	15.1	17.1	98	1014.3	8	8	1	23	3	3	44	9	3.9
25	14.0	13.4	15.4	95	1018.2	8	8	2	25	2	4	50	6	0.0
26	17.6	15.8	17.9	89	1016.0	8	8	3	00	0	5	10	1	–
27	16.2	14.6	16.6	90	1012.7	1	1	9	00	0	7	01	1	–
28	16.3	15.8	17.9	97	1014.0	7	5	6	22	1	4	10	2	–
29	14.8	11.0	12.1	73	1011.5	8	6	6	30	5	6	10	2	–
30	11.1	8.5	11.1	84	1017.7	8	8	8	00	0	7	03	1	–
31	10.1	8.6	11.2	91	1012.4	8	0	9	35	1	7	02	3	–

Godz. 07

DNI	TEMPERATURA POWIETRZA T	TEMPERATURA PUNKTU ROSY T_d	PRĘŻNOŚĆ PARY WODNEJ e	WILGOTNOŚĆ WZGLĘDNA U	CIŚNIENIE ATMOSFERYCZNE P_o	ZACHMURZENIE N	N_h	h	WIATR dd	v	WIDZIALNOŚĆ V	POGODA ww	W	OPAD R
1	16.0	8.0	11.3	63	1022.6	0	0	9	24	1	7	02	3	–
2	16.8	6.1	9.4	56	1024.7	0	0	9	00	0	8	02	3	–
3	13.6	6.8	9.9	66	1024.1	0	0	9	00	0	8	02	3	–
4	15.1	10.3	12.5	72	1018.3	0	0	9	15	1	6	10	3	–
5	16.6	9.2	11.6	62	1014.0	0	0	9	04	5	8	02	3	–
6	11.2	5.3	8.9	67	1016.8	3	0	9	00	0	5	03	3	–
7	13.0	7.4	10.3	69	1017.1	6	3	7	22	2	6	10	1	–
8	11.7	10.3	12.9	91	1014.2	7	6	5	26	1	7	10	5	2.1
9	12.2	10.1	12.4	87	1006.9	8	3	7	00	0	7	03	1	–
10	12.6	11.2	13.3	92	1006.6	7	5	5	26	5	6	10	5	1.0
11	13.2	9.9	12.2	81	1012.9	5	3	6	27	3	7	01	2	–
12	15.3	12.3	15.3	85	1013.3	3	2	7	18	1	6	10	1	–
13	15.9	14.4	16.4	90	1011.7	0	0	9	22	1	5	10	1	–
14	15.8	13.9	15.9	89	1014.0	0	0	9	00	0	5	10	1	–
15	15.9	15.3	17.4	95	1015.5	2	5	5	27	1	5	61	1	2.1
16	13.6	12.3	15.2	97	1021.2	0	0	9	00	0	5	28	4	–
17	16.6	15.0	17.0	85	1020.1	0	0	9	00	0	6	10	3	–
18	17.5	13.1	15.1	84	1020.0	0	0	9	02	2	7	02	3	–
19	19.5	15.3	17.4	77	1018.2	0	0	9	00	0	6	10	3	–
20	20.5	17.4	19.0	82	1015.5	3	3	9	00	0	5	10	1	–
21	19.8	17.1	18.5	91	1013.8	7	7	9	13	1	5	10	1	–
22	17.2	16.6	18.7	96	1015.6	7	7	9	10	1	4	25	5	0.1
23	17.2	16.1	18.1	95	1017.4	8	8	9	00	0	6	10	5	3.2
24	16.1	15.6	17.7	97	1016.7	8	8	1	24	2	5	10	4	–
25	14.1	13.5	15.5	95	1013.8	8	8	2	24	1	5	10	5	0.0
26	18.0	16.8	19.1	93	1014.5	3	3	5	15	2	5	10	1	–
27	14.4	14.4	16.4	100	1014.5	9	9	4	00	0	1	47	4	–
28	15.7	15.2	17.2	95	1013.0	7	7	7	23	1	4	28	2	–
29	17.8	15.6	17.5	81	1011.7	2	2	6	32	6	6	10	1	–
30	17.6	9.2	11.7	70	1014.9	0	0	9	23	3	7	01	1	–
31	15.5	11.0	13.1	75	1011.2	2	0	9	00	0	7	02	3	–

Godz. 13

DNI	TEMPERATURA POWIETRZA T	TEMPERATURA PUNKTU ROSY T_d	PRĘŻNOŚĆ PARY WODNEJ e	WILGOTNOŚĆ WZGLĘDNA U	CIŚNIENIE ATMOSFERYCZNE P_o	ZACHMURZENIE N	N_h	h	WIATR dd	v	WIDZIALNOŚĆ V	POGODA ww	W	OPAD R
1	26.4	7.7	10.5	21	1020.0	1	1	7	30	4	8	03	3	–
2	22.0	5.9	8.7	33	1023.5	0	0	9	05	4	8	03	3	–
3	25.0	4.3	8.3	26	1021.1	0	0	9	11	1	8	03	3	–
4	28.1	7.3	10.2	27	1019.5	3	2	7	27	7	7	03	3	–
5	20.4	11.8	13.8	59	1014.4	5	3	6	00	–	8	02	1	–
6	19.1	3.4	7.5	35	1018.5	3	2	6	25	2	8	03	1	–
7	19.5	10.5	12.7	56	1016.0	6	3	6	06	1	8	03	2	–
8	20.7	11.0	13.1	54	1011.3	2	1	6	21	4	8	01	9	2.4
9	20.0	12.3	14.3	59	1005.2	6	3	6	22	2	7	03	6	0.4
10	14.2	10.7	12.9	89	1009.7	7	6	4	27	7	7	25	2	1.3
11	20.0	9.4	11.8	59	1013.1	7	7	6	29	4	8	03	2	–
12	23.8	12.1	15.1	51	1011.5	5	5	6	04	1	8	02	1	–
13	21.8	15.3	17.4	66	1011.4	6	6	5	25	2	7	02	1	–
14	23.3	14.4	16.4	57	1014.2	5	5	5	15	2	7	25	9	5.2
15	17.4	16.3	18.5	93	1015.5	6	5	5	00	0	6	29	5	7.2
16	25.3	13.0	15.0	46	1015.2	3	3	6	00	0	7	03	0	–
17	26.4	12.6	14.6	42	1015.3	1	1	6	11	3	7	01	0	–
18	29.3	17.0	19.4	48	1016.4	0	0	9	22	3	7	02	0	–
19	30.5	12.1	14.1	32	1016.6	3	0	9	26	5	7	03	0	–
20	29.2	16.0	18.2	45	1012.9	7	7	5	00	0	6	17	1	–
21	25.9	18.0	20.7	62	1011.2	5	5	5	05	2	5	05	6	0.0
22	24.3	18.2	20.9	69	1012.6	7	7	6	35	2	7	03	1	–
23	19.0	17.0	19.4	88	1014.8	8	8	3	04	2	6	10	2	–
24	16.7	15.9	17.9	94	1016.2	8	8	2	25	4	4	10	2	–
25	18.1	15.2	17.2	82	1016.7	8	8	4	00	0	6	10	2	–
26	23.5	17.5	20.0	69	1012.3	3	1	5	02	2	7	31	3	0.2
27	20.0	17.3	19.7	84	1013.9	7	7	4	35	4	6	10	4	–
28	22.2	11.5	13.6	51	1011.3	5	5	5	28	3	7	01	1	–
29	17.1	7.1	10.1	52	1012.8	6	5	5	30	5	8	03	1	–
30	20.6	8.0	10.7	45	1013.2	5	3	6	24	4	8	02	1	–
31	26.2	9.9	12.2	36	1009.9	5	4	7	25	7	8	03	1	–

Godz. 19

DNI	TEMPERATURA POWIETRZA T	TEMPERATURA PUNKTU ROSY T_d	PRĘŻNOŚĆ PARY WODNEJ e	WILGOTNOŚĆ WZGLĘDNA U	CIŚNIENIE ATMOSFERYCZNE P_o	ZACHMURZENIE N	N_h	h	WIATR dd	v	WIDZIALNOŚĆ V	POGODA ww	W	OPAD R
1	23.7	12.2	14.0	43	1019.6	1	1	7	26	1	8	02	3	–
2	21.6	6.8	9.9	33	1022.3	0	0	9	36	2	8	03	3	–
3	23.4	12.2	14.2	49	1018.7	0	0	9	00	0	8	02	3	–
4	23.6	10.3	12.5	45	1014.1	2	1	7	04	2	7	01	1	–
5	15.1	13.6	15.6	83	1019.9	7	7	5	00	0	7	80	2	0.1
6	18.4	4.1	9.2	39	1017.7	2	0	9	36	2	9	01	1	–
7	19.1	11.7	13.2	60	1014.0	5	3	6	01	1	7	02	2	–
8	20.8	9.0	11.5	47	1005.8	3	1	7	00	0	8	00	1	–
9	14.0	13.0	15.0	93	1005.9	7	4	5	15	1	6	80	9	6.8
10	15.2	10.6	12.8	74	1010.3	5	3	4	26	5	7	01	8	0.5
11	20.2	10.1	12.4	52	1012.2	3	3	6	30	2	8	00	1	–
12	20.7	15.1	17.1	70	1010.7	6	6	7	22	2	7	03	1	–
13	21.6	15.8	17.9	69	1011.2	3	1	6	00	0	7	01	1	–
14	22.2	15.8	17.9	67	1012.4	6	2	6	00	0	7	02	9	–
15	18.6	16.4	18.7	87	1015.0	3	2	6	22	2	5	10	9	0.4
16	24.1	16.5	18.8	62	1018.4	1	0	9	00	0	7	01	0	–
17	24.6	11.9	13.9	44	1016.4	0	0	9	05	3	7	02	0	–
18	27.4	19.2	22.2	61	1017.5	1	0	9	00	0	7	03	0	–
19	27.9	14.5	16.9	45	1014.5	7	3	9	30	1	7	07	1	–
20	23.1	18.0	21.3	75	1013.1	7	7	5	31	2	6	10	9	0.0
21	22.6	16.2	18.4	67	1010.3	5	5	5	24	2	7	01	5	–
22	17.3	16.7	19.0	96	1014.8	8	8	4	00	0	4	95	2	2.1
23	18.6	17.7	20.7	94	1012.7	8	8	3	23	2	4	50	2	0.0
24	15.8	14.5	16.5	92	1013.3	8	8	2	25	3	5	10	2	–
25	19.5	16.7	19.0	84	1014.9	8	8	5	00	0	6	10	1	–
26	21.1	16.2	18.4	74	1012.2	5	3	5	02	1	8	01	1	–
27	20.4	16.4	18.6	77	1013.3	7	7	5	27	2	7	02	1	–
28	14.1	13.6	15.6	95	1011.2	8	8	6	22	2	7	21	1	0.2
29	15.0	9.0	11.5	67	1014.0	3	3	5	27	3	7	03	1	–
30	20.0	10.1	12.4	53	1010.9	2	0	9	26	1	8	01	1	–
31	22.9	12.7	14.7	53	1009.0	6	3	5	00	0	8	03	2	–

Godz. 01

DNI	TEMPERATURA POWIETRZA T	TEMPERATURA PUNKTU ROSY T_d	PRĘŻNOŚĆ PARY WODNEJ e	WILGOTNOŚĆ WZGLĘDNA U	CIŚNIENIE ATMOSFERYCZNE P_o	ZACHMURZENIE N	N_h	h	WIATR dd	v	WIDZIALNOŚĆ V	POGODA ww	W	OPAD R
1	9.9	7.3	10.2	84	1023.9	0	0	9	CC	0	7	02	0	-
2	15.8	8.6	11.2	62	1022.0	0	0	9	CC	0	7	01	1	-
3	8.7	8.1	10.8	95	1025.2	0	0	9	CC	0	7	02	0	-
4	10.3	8.6	11.2	89	1020.8	0	0	9	CC	0	7	02	0	-
5	14.8	12.9	14.9	89	1015.3	0	0	9	CC	0	7	02	1	-
6	12.4	9.2	11.6	81	1015.4	7	7	5	CC	0	7	03	1	-
7	7.8	6.8	9.9	94	1018.5	0	0	9	CC	0	7	02	0	-
8	10.8	9.8	12.1	93	1014.2	7	7	5	CC	0	7	02	1	-
9	9.6	8.2	10.9	92	1009.8	0	0	9	CC	0	7	02	0	-
10	11.8	9.7	12.0	85	1006.1	6	6	5	CC	0	7	02	8	0.0
11	13.4	10.1	12.4	80	1010.0	8	8	5	28	5	7	02	2	-
12	11.3	9.9	12.2	91	1013.5	3	2	9	CC	0	7	03	1	-
13	14.1	13.5	15.5	95	1011.0	7	7	5	CC	0	6	10	9	3.4
14	13.5	12.5	14.5	93	1012.4	3	3	9	CC	0	6	10	1	-
15	14.0	13.4	15.4	95	1017.5	0	0	9	CC	0	6	10	1	-
16	12.1	11.4	13.5	95	1020.7	0	0	9	CC	0	7	02	0	-
17	13.7	12.7	14.7	93	1020.9	0	0	9	CC	0	7	02	0	-
18	14.1	12.2	14.2	89	1020.6	0	0	9	CC	0	7	02	0	-
19	18.0	16.0	18.2	88	1019.9	0	0	9	CC	0	7	02	0	-
20	19.9	18.0	20.6	89	1015.5	8	8	5	CC	0	7	02	2	-
21	17.4	16.9	19.2	97	1013.6	7	7	5	CC	0	6	10	2	-
22	19.4	16.2	18.4	81	1011.5	7	4	5	CC	0	7	03	2	-
23	15.6	15.3	17.3	93	1014.5	8	8	5	CC	0	6	10	9	-
24	15.7	15.2	17.2	96	1013.3	8	8	5	CC	0	6	10	9	3.3
25	14.9	12.9	14.9	88	1017.4	8	8	5	CC	0	6	10	2	-
26	18.1	17.6	20.1	97	1014.9	8	8	5	CC	0	6	10	1	-
27	14.8	13.6	15.6	93	1012.9	0	0	9	CC	0	7	02	1	-
28	18.0	17.5	20.0	97	1013.1	8	8	5	CC	0	7	02	2	-
29	14.3	11.8	13.8	84	1010.8	8	8	5	CC	0	6	10	8	0.1
30	8.6	8.2	10.9	97	1015.8	0	0	9	CC	0	7	02	0	-
31	10.8	9.9	12.2	95	1012.7	0	0	9	CC	0	7	02	0	-

Godz. 07

DNI	TEMPERATURA POWIETRZA T	TEMPERATURA PUNKTU ROSY T_d	PRĘŻNOŚĆ PARY WODNEJ e	WILGOTNOŚĆ WZGLĘDNA U	CIŚNIENIE ATMOSFERYCZNE P_o	ZACHMURZENIE N	N_h	h	WIATR dd	v	WIDZIALNOŚĆ V	POGODA ww	W	OPAD R
1	11.9	8.5	11.1	79	1023.1	0	0	9	CC	0	9	02	0	-
2	13.2	8.1	10.8	70	1024.7	0	0	9	26	2	8	02	0	-
3	9.9	7.7	10.5	87	1025.1	0	0	9	CC	0	9	02	0	-
4	12.0	8.6	11.2	81	1018.7	0	0	9	CC	0	8	02	0	-
5	13.0	11.4	13.5	90	1014.1	0	0	9	CC	0	6	10	0	-
6	11.5	6.4	9.6	71	1018.5	5	3	5	04	1	8	03	1	-
7	10.1	8.6	11.2	91	1016.8	6	6	9	CC	0	8	03	1	-
8	12.5	11.0	13.1	90	1012.3	7	7	5	CC	0	7	03	2	-
9	11.3	10.3	12.5	94	1007.2	8	0	9	CC	0	7	03	1	-
10	11.6	10.5	12.7	94	1007.8	8	8	4	22	1	7	25	9	4.4
11	12.4	10.6	12.8	89	1011.3	7	5	5	27	3	7	25	2	0.5
12	12.1	11.1	13.2	94	1013.2	6	4	5	CC	0	6	10	1	-
13	16.3	14.5	16.5	90	1010.9	6	6	5	CC	0	6	10	9	4.7
14	14.2	12.5	14.5	90	1014.1	6	6	5	CC	0	6	10	1	-
15	14.4	13.4	15.4	93	1018.9	7	5	5	CC	0	6	10	1	-
16	11.7	11.1	13.2	96	1021.8	0	0	9	CC	0	6	10	0	-
17	13.6	12.4	14.6	93	1021.2	0	0	9	CC	0	6	10	0	-
18	14.9	12.9	14.9	88	1020.8	0	0	9	CC	0	7	02	0	-
19	17.0	15.8	17.9	92	1020.0	0	0	9	CC	0	7	01	0	-
20	19.9	17.8	20.4	88	1014.9	5	3	5	CC	0	7	03	2	-
21	17.2	16.6	18.9	96	1012.7	7	4	5	CC	0	6	10	2	-
22	17.7	16.6	18.9	93	1011.8	7	4	5	CC	0	7	02	9	1.2
23	17.1	16.2	18.4	94	1014.5	8	8	4	CC	0	5	10	2	-
24	16.6	15.8	18.0	95	1012.6	8	8	4	CC	0	5	51	2	0.0
25	15.1	13.1	15.1	88	1016.3	8	8	5	CC	0	6	10	2	-
26	18.0	17.3	19.7	95	1013.1	7	7	5	CC	0	6	10	2	-
27	15.1	12.7	14.7	90	1014.1	7	7	5	CC	0	3	42	1	-
28	17.7	16.8	19.1	94	1012.4	7	7	5	CC	0	6	10	2	-
29	14.0	10.7	12.9	81	1010.3	7	7	5	CC	0	6	10	2	-
30	10.6	9.4	11.0	86	1015.0	7	4	5	CC	0	6	10	1	-
31	12.5	9.3	12.1	83	1012.5	0	0	9	CC	0	7	02	0	-

Godz. 13

DNI	T	T_d	e	U	P_o	N	N_h	h	dd	v	V	ww	W	R
1	26.3	12.7	14.7	43	1019.6	0	0	9	27	3	8	02	0	-
2	21.8	9.5	11.9	45	1022.6	0	0	9	36	2	9	02	0	-
3	24.6	7.0	10.0	32	1020.7	0	0	9	35	1	9	02	0	-
4	27.7	6.9	9.9	26	1014.6	1	0	9	27	2	8	01	0	-
5	21.4	9.0	11.5	45	1013.1	4	3	9	04	4	8	01	1	-
6	17.8	8.1	10.8	53	1018.1	6	4	5	36	2	8	02	2	-
7	17.7	8.9	11.4	56	1015.5	6	6	5	CC	0	7	01	2	-
8	17.6	11.5	13.6	67	1011.2	3	3	5	22	1	8	03	6	5.0
9	17.0	12.6	14.6	76	1005.7	8	8	5	CC	0	7	03	8	0.4
10	12.8	10.4	12.6	85	1009.9	7	7	5	27	5	7	25	2	4.0
11	15.7	9.9	12.2	68	1012.2	7	7	5	CC	0	8	02	6	1.7
12	22.9	14.0	16.6	58	1011.0	6	6	5	04	3	7	02	2	-
13	23.2	14.0	16.0	57	1010.1	3	3	5	CC	0	7	02	1	-
14	24.8	15.1	17.1	55	1013.0	6	6	5	36	2	7	03	2	-
15	21.6	15.9	18.1	70	1018.6	6	5	5	CC	0	7	02	8	1.0
16	25.2	11.6	13.7	42	1019.0	3	2	6	32	1	8	02	0	-
17	27.1	12.4	14.4	40	1018.3	2	2	5	CC	0	7	01	0	-
18	29.6	14.4	16.4	39	1018.5	2	2	6	CC	0	7	03	0	-
19	32.3	15.1	17.1	35	1015.9	4	4	6	27	3	7	03	0	-
20	21.4	20.0	23.3	92	1013.8	7	7	5	CC	0	6	17	8	1.6
21	24.3	18.6	21.4	71	1010.6	7	7	5	CC	0	7	02	2	-
22	25.3	17.2	19.6	61	1012.0	7	7	5	09	2	7	03	2	-
23	19.1	17.6	20.1	91	1013.5	8	8	4	CC	0	5	10	2	-
24	20.6	17.3	19.7	81	1013.7	7	7	5	CC	0	6	10	5	0.1
25	20.3	15.7	17.8	75	1014.9	7	7	5	CC	0	6	10	2	-
26	24.3	18.2	20.9	69	1010.9	6	5	6	36	3	7	03	2	-
27	24.3	17.4	19.9	65	1011.5	3	3	6	36	2	7	02	4	-
28	21.9	13.0	15.0	57	1010.5	8	4	5	CC	0	7	01	2	-
29	16.0	9.7	12.0	66	1011.4	7	7	5	30	7	7	02	8	0.0
30	20.8	8.1	10.8	44	1012.2	6	6	6	27	1	8	03	2	-
31	27.7	11.0	13.1	35	1009.4	3	3	6	22	4	8	03	0	-

Godz. 19

DNI	T	T_d	e	U	P_o	N	N_h	h	dd	v	V	ww	W	R
1	24.3	10.3	12.5	41	1018.7	1	1	6	CC	0	8	03	0	-
2	22.3	8.5	11.1	42	1022.5	0	0	9	CC	0	9	02	0	-
3	24.0	9.0	10.7	36	1018.6	0	0	9	CC	0	9	02	0	-
4	24.6	11.6	13.7	44	1013.1	6	2	5	04	2	8	03	1	-
5	13.5	10.9	13.0	84	1014.9	7	7	9	CC	0	7	01	6	0.0
6	18.4	7.8	10.6	50	1017.0	3	1	9	29	2	8	01	1	-
7	19.4	10.1	12.4	55	1013.0	6	6	6	CC	0	7	02	2	-
8	20.6	8.8	11.3	47	1008.5	3	1	9	CC	0	8	01	1	-
9	13.6	11.9	13.9	90	1006.7	8	8	5	CC	0	7	03	2	-
10	14.8	9.5	11.9	70	1006.0	6	4	5	29	3	7	03	1	-
11	19.1	11.0	13.1	59	1011.0	6	6	5	27	3	8	03	1	-
12	20.4	16.3	18.5	78	1010.1	7	5	5	CC	0	8	03	8	0.0
13	21.8	15.3	17.4	65	1010.4	4	2	5	CC	0	7	01	0	-
14	22.3	15.7	17.8	65	1014.0	6	2	5	CC	0	8	01	2	-
15	19.6	13.6	15.6	68	1018.2	4	2	9	CC	0	7	01	1	-
16	24.5	13.3	15.2	50	1018.0	0	0	9	CC	0	8	02	0	-
17	25.2	12.4	14.4	44	1018.2	0	0	9	CC	0	7	02	0	-
18	27.5	14.3	16.2	50	1017.6	0	0	9	CC	0	7	01	0	-
19	27.5	15.0	20.6	56	1014.2	6	2	5	CC	0	7	03	1	-
20	22.1	17.6	20.1	75	1012.9	7	4	5	CC	0	6	10	9	0.1
21	25.6	19.7	22.9	70	1009.0	7	3	9	CC	0	7	01	1	-
22	17.6	17.3	19.7	98	1012.3	8	8	4	CC	0	7	17	8	2.8
23	18.6	17.7	20.5	94	1013.4	8	8	4	CC	0	5	95	2	5.8
24	18.0	15.5	17.6	85	1015.1	8	6	5	CC	0	6	10	2	-
25	20.4	16.5	18.8	78	1013.6	0	0	9	CC	0	6	10	1	-
26	21.2	15.1	17.1	68	1010.9	7	3	5	CC	0	7	01	2	-
27	21.7	15.5	17.6	63	1012.0	6	6	5	32	2	7	03	1	-
28	19.6	12.6	14.6	63	1008.5	8	8	5	36	5	7	80	2	0.0
29	15.3	6.2	9.5	55	1012.4	3	1	5	32	2	7	01	1	-
30	20.7	10.6	12.8	52	1010.2	2	0	9	CC	0	8	01	1	-
31	23.8	11.5	13.6	46	1006.5	7	3	6	18	1	8	01	1	-

Godz. 01

DNI	TEMPERATURA POWIETRZA T	TEMPERATURA PUNKTU ROSY T_d	PRĘŻNOŚĆ PARY WODNEJ e	WILGOTNOŚĆ WZGLĘDNA U	CIŚNIENIE ATMOSFERYCZNE P_o	ZACHMURZENIE N	N_h	h	WIATR dd	v	WIDZIALNOŚĆ V	POGODA ww	W	OPAD R
1	8.3	5.0	8.7	80	.	0	0	9	00	0	9	02	0	–
2	11.2	7.5	10.4	78	.	0	0	9	00	0	9	01	1	–
3	7.3	4.0	8.6	84	.	0	0	9	00	0	9	02	0	–
4	9.7	6.7	9.8	82	.	0	0	9	00	0	9	02	0	–
5	10.2	7.3	10.2	83	.	0	0	9	00	0	8	01	0	–
6	8.1	6.2	9.3	88	.	6	6	5	00	0	8	03	8	0.1
7	6.1	2.3	7.2	77	.	0	0	9	16	1	9	02	0	–
8	10.1	4.8	8.6	70	.	3	3	9	00	0	8	02	1	–
9	7.8	7.3	10.2	95	.	1	0	9	00	0	8	01	0	–
10	9.0	7.8	10.6	92	.	8	8	6	22	2	8	03	8	2.2
11	9.0	7.8	10.6	92	.	8	8	4	23	2	6	00	8	2.3
12	11.3	8.5	11.1	83	.	6	6	5	00	0	7	01	2	–
13	10.5	8.8	11.3	89	.	6	2	6	19	1	8	03	8	0.2
14	9.7	7.8	10.6	89	.	0	0	9	00	0	7	01	1	–
15	11.0	9.0	11.5	83	.	0	0	9	00	0	8	01	1	–
16	8.6	7.8	10.6	95	.	0	0	9	00	0	8	01	1	–
17	11.1	8.5	11.1	84	.	1	0	9	00	0	8	03	0	–
18	12.2	9.0	12.1	85	.	0	0	9	17	1	8	02	0	–
19	14.9	10.4	12.6	75	.	2	0	9	21	1	7	03	0	–
20	17.9	10.3	12.5	61	.	6	2	7	24	1	7	03	1	–
21	16.6	13.7	15.7	84	.	7	7	5	00	0	6	10	9	–
22	15.1	13.9	15.9	93	.	8	3	5	00	0	6	95	9	1.6
23	13.6	13.1	15.1	98	.	8	8	4	06	1	5	95	9	12.2
24	13.8	13.3	15.3	96	.	8	8	4	00	0	6	10	2	–
25	11.5	11.0	13.1	96	.	9	9	.	00	0	2	45	6	4.0
26	13.9	13.2	15.2	95	.	8	8	2	00	0	4	10	1	–
27	16.8	10.4	12.6	77	.	0	0	9	16	1	7	01	9	6.5
28	12.3	11.9	13.9	97	.	7	7	4	00	0	6	10	2	–
29	10.5	9.2	11.6	92	.	7	7	4	00	0	6	10	8	1.3
30	7.0	5.1	8.8	87	.	7	7	6	22	1	7	03	1	–
31	8.1	5.6	9.1	85	.	0	0	9	19	1	8	02	0	–

Godz. 07

DNI	TEMPERATURA POWIETRZA T	TEMPERATURA PUNKTU ROSY T_d	PRĘŻNOŚĆ PARY WODNEJ e	WILGOTNOŚĆ WZGLĘDNA U	CIŚNIENIE ATMOSFERYCZNE P_o	ZACHMURZENIE N	N_h	h	WIATR dd	v	WIDZIALNOŚĆ V	POGODA ww	W	OPAD R
1	14.6	4.3	8.3	50	.	0	0	9	00	0	9	02	0	–
2	12.5	5.0	8.7	60	.	0	0	9	01	2	9	02	0	–
3	12.7	1.0	6.6	45	.	0	0	9	01	1	9	02	0	–
4	16.0	5.1	8.8	48	.	0	0	9	00	0	9	02	0	–
5	14.9	8.9	11.4	67	.	4	1	7	00	0	8	03	0	–
6	7.9	3.4	7.8	74	.	6	2	5	02	2	8	01	1	–
7	11.2	3.9	8.1	62	.	4	4	7	00	0	9	03	1	–
8	12.9	8.2	10.9	72	.	7	5	6	00	0	8	25	1	0.0
9	12.4	7.4	10.3	72	.	7	2	7	00	0	8	03	1	–
10	7.6	7.0	10.0	95	.	8	8	3	23	2	7	86	9	9.0
11	10.3	7.5	10.4	84	.	7	7	5	24	2	7	03	3	0.6
12	13.4	10.5	12.7	84	.	7	–	5	00	0	8	03	1	–
13	12.7	11.0	12.1	93	.	5	2	6	00	0	7	03	9	1.1
14	15.4	10.4	12.4	72	.	6	1	6	22	2	8	03	1	–
15	12.9	11.0	12.1	89	.	8	8	4	00	0	6	10	1	–
16	13.7	9.0	11.5	73	.	0	0	9	00	0	8	02	0	–
17	15.3	11.0	13.1	75	.	1	1	7	00	0	8	03	0	–
18	16.5	12.0	14.0	75	.	2	2	5	00	0	8	01	0	–
19	17.3	11.6	13.1	67	.	0	0	9	00	0	8	02	0	–
20	18.3	11.8	13.8	66	.	7	7	6	00	0	8	25	2	0.0
21	17.2	14.4	16.4	83	.	7	7	6	00	0	8	01	2	–
22	15.5	15.1	15.1	96	.	3	2	5	00	0	6	17	8	0.0
23	13.6	13.2	15.2	98	.	8	8	4	00	0	5	95	8	20.4
24	14.0	13.3	15.3	95	.	8	8	4	00	0	7	02	5	0.0
25	11.7	11.3	13.4	98	.	9	9	.	02	1	3	45	5	0.0
26	14.1	12.5	14.5	91	.	8	8	2	00	0	5	10	2	–
27	13.2	12.1	14.1	94	.	1	1	9	00	0	8	02	0	–
28	13.9	13.0	15.0	94	.	8	8	3	06	1	5	61	2	0.0
29	10.3	8.5	11.1	89	.	6	6	4	24	1	6	10	8	2.0
30	10.6	7.0	10.0	78	.	1	1	5	27	1	8	01	1	–
31	12.0	7.5	10.4	73	.	1	1	6	00	0	8	02	0	–

Godz. 13

DNI	T	T_d	e	U	P_o	N	N_h	h	dd	v	V	ww	W	R
1	22.6	8.1	10.8	40	.	1	1	6	05	3	9	02	0	–
2	19.7	2.5	7.3	31	.	0	0	9	04	3	9	02	0	–
3	22.5	2.6	7.4	27	.	0	0	9	31	2	9	02	0	–
4	24.0	3.4	7.8	26	.	1	1	8	34	3	8	03	0	–
5	21.2	10.3	12.5	53	.	4	3	7	09	5	8	02	0	–
6	14.1	2.5	7.3	45	.	4	1	7	36	3	9	02	1	–
7	16.2	5.3	8.9	49	.	7	7	6	32	3	9	03	1	–
8	17.6	9.2	11.6	58	.	3	2	6	29	2	8	01	8	0.4
9	16.9	11.4	12.5	69	.	4	4	6	07	3	8	25	1	0.3
10	10.0	8.0	10.7	86	.	7	7	4	24	4	8	25	2	3.5
11	13.3	6.5	9.7	63	.	7	7	5	25	2	6	02	2	–
12	15.2	10.9	13.0	79	.	7	7	5	00	0	7	80	2	0.0
13	18.9	7.3	10.2	47	.	5	5	6	03	2	8	03	1	–
14	18.3	10.7	12.9	61	.	6	6	6	16	3	8	17	8	0.0
15	17.6	12.5	14.5	72	.	6	6	5	06	1	7	02	8	0.0
16	21.3	9.3	11.7	46	.	1	1	8	04	3	9	02	0	–
17	22.9	8.5	11.1	40	.	3	3	6	09	1	8	02	0	–
18	24.7	10.7	12.9	41	.	3	3	7	36	2	7	02	0	–
19	26.7	11.2	13.2	38	.	3	2	7	34	3	8	02	0	–
20	25.2	12.3	14.3	44	.	2	2	6	32	1	8	03	1	–
21	22.8	15.6	17.7	64	.	7	7	6	02	2	8	02	8	0.0
22	16.0	13.8	15.8	87	.	7	7	5	08	1	7	95	9	2.2
23	15.8	15.2	17.2	96	.	9	9	.	27	1	3	61	9	3.3
24	15.6	14.4	16.4	93	.	8	8	2	04	1	5	50	2	0.0
25	18.1	15.3	17.4	84	.	7	7	4	33	1	6	10	4	–
26	20.3	15.1	17.1	72	.	6	6	5	04	2	7	80	2	0.1
27	17.8	10.6	12.8	62	.	7	7	5	24	3	8	95	1	0.0
28	16.0	11.5	13.6	74	.	8	3	5	22	1	7	03	6	0.9
29	11.0	9.1	10.8	83	.	7	7	4	24	2	7	25	2	2.5
30	16.3	5.5	9.0	48	.	3	3	7	09	1	8	02	0	–
31	21.4	6.8	9.9	39	.	5	4	6	24	1	9	02	1	–

Godz. 19

DNI	T	T_d	e	U	P_o	N	N_h	h	dd	v	V	ww	W	R
1	20.1	6.7	9.9	42	.	1	1	7	34	1	9	02	0	–
2	17.5	3.3	8.0	40	.	0	0	9	04	2	9	02	0	–
3	20.2	2.3	7.2	33	.	0	0	9	02	1	9	02	0	–
4	20.9	3.8	8.0	32	.	1	0	9	00	0	8	02	0	–
5	17.5	9.9	12.2	79	.	8	8	5	36	3	8	03	1	–
6	13.5	2.6	7.4	48	.	1	1	7	34	1	9	03	0	–
7	15.5	6.5	9.7	56	.	4	1	6	00	0	8	01	1	–
8	16.4	8.2	10.9	59	.	2	2	6	02	1	8	01	1	–
9	11.7	6.1	10.8	79	.	8	8	5	31	3	6	81	9	1.6
10	9.2	7.5	10.4	93	.	7	7	5	24	2	8	02	8	6.5
11	14.0	8.1	10.8	68	.	7	7	5	24	2	8	02	2	–
12	15.2	11.5	13.6	85	.	5	2	6	00	0	7	03	8	0.0
13	16.9	11.5	13.6	75	.	5	2	6	00	0	7	03	2	–
14	18.2	11.3	13.4	65	.	6	3	6	35	1	8	01	9	–
15	15.3	13.3	15.3	83	.	7	2	5	00	0	8	01	9	0.2
16	20.0	10.7	12.9	54	.	1	1	7	07	1	8	01	0	–
17	20.6	11.2	13.3	54	.	1	1	6	02	1	9	01	0	–
18	23.0	10.5	12.7	45	.	2	1	7	00	0	8	02	0	–
19	23.3	9.7	12.0	43	.	6	3	7	24	1	8	03	1	–
20	20.2	14.7	16.7	71	.	8	4	6	00	0	7	17	1	–
21	18.9	12.8	14.8	68	.	7	7	6	24	2	7	17	2	–
22	14.8	14.1	16.1	95	.	6	3	4	04	1	6	10	9	6.4
23	15.5	14.9	16.9	95	.	8	8	3	00	0	4	29	8	7.4
24	13.5	13.3	15.3	99	.	9	9	.	22	1	3	53	4	0.9
25	15.8	14.0	16.0	93	.	5	5	4	00	1	6	10	2	–
26	14.0	10.6	12.8	81	.	7	7	6	09	1	8	95	9	4.2
27	16.5	13.8	15.8	85	.	7	3	5	00	0	6	10	9	1.1
28	14.2	10.9	13.0	81	.	7	7	5	32	3	7	80	2	0.0
29	10.1	4.4	8.4	69	.	7	7	5	31	5	8	01	8	0.4
30	14.3	8.8	11.3	73	.	1	1	7	12	1	9	01	1	–
31	13.5	8.5	11.1	82	.	6	1	6	22	3	8	03	1	–

Godz. 01

DNI	TEMPERATURA POWIETRZA T	TEMPERATURA PUNKTU ROSY T_d	PREŻNOŚĆ PARY WODNEJ e	WILGOTNOŚĆ WZGLĘDNA U	CIŚNIENIE ATMOSFERYCZNE P_o	ZACHMURZENIE N	N_h	h	WIATR dd	v	WIDZIALNOŚĆ V	POGODA ww	W	OPAD R
1	7.4	-8.2	3.3	33	.	0	0	9	36	4	9	02	0	-
2	6.0	3.6	7.9	85	.	0	0	9	04	7	8	01	0	-
3	8.0	-23.7	0.9	8	.	0	0	9	36	5	9	02	0	-
4	9.3	-2.2	5.2	44	.	0	0	9	00	0	9	02	0	-
5	9.8	0.2	6.2	52	.	1	0	9	27	5	7	02	0	-
6	0.4	0.4	6.3	100	.	9	9	.	36	13	0	47	1	-
7	4.0	0.2	6.2	77	.	1	0	9	00	0	9	01	0	-
8	5.3	3.6	6.4	72	.	6	4	9	29	3	8	01	1	-
9	5.4	-0.9	5.7	64	.	2	0	9	23	3	8	01	1	-
10	2.0	2.0	7.1	100	.	9	9	.	31	10	0	47	8	1.7
11	1.3	1.3	6.7	100	.	9	9	.	36	13	0	81	4	4.7
12	4.7	4.7	8.5	100	.	9	9	.	36	11	0	45	4	-
13	5.9	5.9	9.3	100	.	2	2	.	36	1	7	41	8	0.4
14	6.7	4.3	8.3	85	.	1	1	9	36	1	7	01	1	-
15	6.4	6.4	9.6	100	.	9	9	.	36	4	0	45	8	0.0
16	7.3	1.2	6.7	65	.	0	0	9	36	4	9	01	1	-
17	8.7	6.1	9.4	84	.	1	0	9	22	3	7	01	0	-
18	9.4	5.9	9.3	79	.	0	0	9	19	6	8	02	0	-
19	12.1	5.1	8.8	63	.	1	0	9	22	4	7	02	0	-
20	12.6	3.0	7.6	52	.	7	7	9	22	2	7	03	1	-
21	11.9	8.9	11.4	82	.	7	7	4	33	3	7	03	9	-
22	10.0	6.2	10.9	89	.	6	6	.	24	3	7	17	8	2.7
23	8.3	8.3	11.0	100	.	9	9	.	16	7	0	92	4	14.2
24	9.2	7.8	10.4	93	.	0	0	9	09	2	9	01	1	-
25	7.9	7.3	10.4	97	.	3	3	.	04	4	7	41	8	6.4
26	7.1	6.2	9.5	93	.	0	0	9	04	3	7	02	4	-
27	7.8	3.6	7.9	73	.	0	0	9	03	4	7	00	0	0.9
28	7.1	7.1	10.1	100	.	9	9	.	01	3	1	45	4	-
29	3.0	3.0	7.6	100	.	9	9	.	36	5	0	45	8	2.5
30	-0.6	-0.6	5.8	100	.	9	9	.	36	3	0	42	4	-
31	5.7	0.0	6.1	67	.	1	0	9	26	6	8	01	0	-

Godz. 07

DNI	TEMPERATURA POWIETRZA T	TEMPERATURA PUNKTU ROSY T_d	PREŻNOŚĆ PARY WODNEJ e	WILGOTNOŚĆ WZGLĘDNA U	CIŚNIENIE ATMOSFERYCZNE P_o	ZACHMURZENIE N	N_h	h	WIATR dd	v	WIDZIALNOŚĆ V	POGODA ww	W	OPAD R
1	8.1	-2.4	5.1	47	.	0	0	9	36	7	9	02	0	-
2	6.4	-0.5	5.9	62	.	0	0	9	04	6	9	00	0	-
3	9.5	-7.4	3.5	31	.	0	0	9	00	0	9	01	0	-
4	9.9	0.0	6.1	49	.	1	0	9	31	2	9	02	0	-
5	10.3	-0.9	5.7	45	.	2	1	8	29	5	7	03	0	-
6	-0.2	-0.2	6.0	100	.	9	9	.	35	12	0	47	1	-
7	3.9	-0.7	5.8	72	.	3	1	4	00	0	9	03	0	-
8	5.4	1.3	7.0	78	.	7	6	4	25	4	8	02	8	0.0
9	7.1	1.9	7.0	73	.	7	3	3	34	4	8	02	1	-
10	0.4	0.4	6.3	100	.	9	9	.	36	13	0	83	9	5.8
11	1.4	1.4	6.8	100	.	9	9	.	35	13	0	45	8	2.2
12	3.1	3.1	8.8	100	.	9	9	.	36	8	0	45	4	-
13	5.1	4.9	8.6	99	.	7	7	1	36	4	7	03	9	1.8
14	7.4	6.5	9.7	95	.	6	2	1	02	4	7	01	1	-
15	7.4	7.2	10.1	99	.	8	8	.	00	0	8	41	4	-
16	8.0	2.1	7.1	67	.	0	0	9	02	4	9	02	0	-
17	9.4	7.0	10.0	85	.	1	1	3	25	0	7	03	0	-
18	11.6	5.5	9.3	69	.	6	6	4	20	3	7	03	1	-
19	13.6	6.2	9.5	65	.	1	0	9	16	2	7	02	0	-
20	11.9	6.1	9.4	68	.	7	7	9	23	3	7	02	6	0.0
21	11.2	8.1	10.6	81	.	7	7	4	17	5	7	02	2	-
22	11.9	9.4	11.8	84	.	6	6	.	00	0	7	17	1	-
23	8.5	8.5	11.1	100	.	7	7	.	04	2	7	80	4	21.2
24	9.6	6.5	9.7	82	.	8	3	4	00	0	8	03	1	-
25	10.5	5.6	9.1	71	.	3	1	9	00	0	7	02	0	-
26	8.1	7.9	10.6	99	.	5	4	.	36	4	7	03	1	-
27	8.2	6.1	9.4	85	.	3	1	4	02	4	9	03	0	-
28	7.1	7.1	10.1	100	.	9	9	.	04	1	0	81	4	1.5
29	1.4	1.4	6.8	100	.	9	9	.	36	7	0	45	8	0.9
30	0.2	0.2	6.2	100	.	7	6	.	36	6	8	28	2	-
31	6.2	4.6	8.5	93	.	1	1	.	22	6	7	02	0	-

Godz. 13

1	12.9	3.2	7.7	52	.	2	2	5	01	7	8	02	0	-
2	10.7	0.2	6.2	49	.	1	1	5	01	3	9	02	0	-
3	15.4	-1.9	5.3	35	.	0	0	9	36	2	9	02	0	-
4	15.2	-0.7	5.8	33	.	1	1	5	02	5	8	02	0	-
5	13.1	7.5	10.4	69	.	3	3	4	30	4	8	02	0	-
6	6.5	-0.2	6.0	62	.	2	0	5	36	2	9	02	4	-
7	6.2	2.1	7.1	75	.	7	7	4	02	7	9	02	1	-
8	7.2	3.8	8.0	79	.	7	7	2	31	5	8	03	8	0.4
9	6.4	6.0	9.3	97	.	7	7	.	17	5	7	41	8	3.0
10	6.4	6.4	6.3	100	.	9	9	.	35	12	0	97	4	5.6
11	3.0	3.0	7.6	100	.	9	9	.	36	7	0	45	4	-
12	6.8	6.8	9.9	100	.	9	9	.	01	5	0	47	8	0.1
13	9.2	5.3	8.9	77	.	6	6	2	01	5	8	02	4	-
14	10.1	8.9	11.4	93	.	8	8	.	36	3	7	95	2	0.2
15	8.7	8.2	10.9	97	.	8	6	.	26	1	7	41	4	-
16	11.4	5.5	9.0	67	.	4	4	4	02	3	8	02	0	-
17	14.7	5.6	9.1	54	.	6	6	4	35	2	8	03	1	-
18	15.1	8.4	11.0	64	.	5	5	4	36	2	7	02	2	-
19	16.6	5.6	9.1	48	.	2	2	4	22	5	7	02	0	-
20	14.1	9.7	12.0	76	.	7	4	4	00	0	7	02	2	-
21	13.9	8.5	11.1	71	.	7	7	4	17	4	7	03	8	0.5
22	12.4	12.2	14.2	99	.	7	7	.	09	3	7	17	8	0.8
23	9.8	9.5	12.1	100	.	9	9	.	16	3	1	81	4	3.6
24	10.7	10.7	12.5	100	.	9	9	.	00	0	0	45	4	-
25	10.8	10.8	12.6	100	.	9	9	.	36	3	0	47	1	-
26	10.1	10.1	12.4	100	.	9	9	.	01	4	0	47	8	1.8
27	7.3	3.9	8.1	79	.	7	7	2	02	4	7	95	4	7.9
28	8.0	8.0	10.7	100	.	9	9	.	04	2	0	45	8	26.9
29	1.4	1.4	6.8	100	.	9	9	.	36	4	0	45	8	4.0
30	5.5	3.0	7.6	84	.	6	6	3	00	0	8	02	1	-
31	9.5	5.0	8.7	74	.	5	5	4	18	5	7	02	1	-

Godz. 19

1	10.4	3.0	7.6	63	.	1	1	5	02	11	8	01	1	-
2	9.5	-1.9	5.3	49	.	0	0	9	01	3	9	01	0	-
3	12.4	0.2	6.2	44	.	1	1	3	35	2	9	01	0	-
4	13.6	-1.2	5.6	35	.	1	0	9	01	4	7	01	0	-
5	9.4	5.4	9.0	100	.	9	9	.	36	6	0	45	1	-
6	5.1	0.5	6.5	73	.	1	1	4	36	4	9	01	0	-
7	6.4	2.3	7.2	75	.	3	2	3	25	5	7	01	1	-
8	6.4	3.9	8.0	83	.	6	6	.	29	2	8	01	2	-
9	4.3	4.3	8.3	100	.	9	9	.	36	7	0	47	9	1.8
10	1.4	1.4	6.8	100	.	9	9	.	36	11	0	80	4	2.6
11	4.0	4.0	8.1	100	.	9	9	.	36	8	0	45	4	-
12	6.7	6.7	9.8	100	.	7	7	.	36	4	7	41	8	5.5
13	8.1	7.3	10.2	95	.	2	2	2	01	4	7	02	8	0.0
14	8.1	7.7	10.5	97	.	7	7	.	34	5	7	02	9	0.0
15	6.9	5.6	9.1	92	.	6	1	.	36	3	9	01	9	1.3
16	10.3	7.3	10.2	81	.	2	2	4	02	3	8	02	0	-
17	12.1	6.5	9.7	67	.	1	1	4	00	0	8	01	1	-
18	15.7	7.3	10.2	58	.	3	2	4	27	1	7	01	1	-
19	15.5	7.0	10.0	57	.	6	1	5	20	2	7	01	1	-
20	11.8	11.6	13.7	99	.	9	9	.	00	0	1	97	4	1.5
21	13.4	10.3	12.5	81	.	6	6	3	21	6	7	02	9	-
22	9.2	7.8	10.5	91	.	3	2	9	18	2	7	01	9	11.2
23	8.0	7.8	10.6	99	.	8	3	.	20	4	9	29	8	10.1
24	9.0	9.0	11.5	103	.	9	9	.	04	4	0	45	5	0.5
25	8.4	8.4	11.0	103	.	9	9	.	02	5	0	47	4	-
26	9.6	7.9	10.6	83	.	7	7	.	01	5	7	95	4	0.3
27	8.2	8.2	10.9	100	.	9	9	.	02	4	1	45	9	3.2
28	6.5	6.5	9.7	100	.	9	9	.	34	5	0	85	4	0.5
29	0.2	0.2	6.2	100	.	9	9	.	34	8	0	47	8	0.2
30	6.0	3.4	7.8	83	.	1	1	3	22	6	7	01	1	-
31	8.1	7.7	10.5	97	.	6	3	.	20	9	7	01	1	-

TABLICA II

SPOSTRZEŻENIA CODZIENNE STACJI METEOROLOGICZNYCH
WARTOŚCI DOBOWE

ЕЖЕДНЕВНЫЕ НАБЛЮДЕНИЯ МЕТЕОРОЛОГИЧЕСКИХ СТАНЦИЙ
СУТОЧНЫЕ ЗНАЧЕНИЯ

EVERYDAY OBSERVATIONS AT METEOROLOGICAL STATIONS
DAILY VALUES

Tablica II

ŁEBA

DNI	TEMPERATURA POWIETRZA				PRĘŻNOŚĆ PARY WODNEJ	WILGOTNOŚĆ WZGLĘDNA	CIŚNIENIE ATMOSFERYCZNE	USŁONECZNIENIE	ZACHMURZENIE	WIATR		OPAD	ŚNIEG	
	T	Max	Min	T_g	e	U	P	S	N	v	v_{max}	R_d	s_k	s_g
1	15.9	19.5	14.5	9.1	12.1	67	1025.8	.	1.3	4.3	8	–	–	–
2	14.8	20.5	8.8	0.3	11.1	69	1025.9	.	0.8	2.5	4	–	–	–
3	19.1	23.5	9.6	4.4	11.8	59	1020.0	.	1.6	5.3	8	–	–	–
4	16.1	21.2	11.7	7.6	12.3	69	1017.3	.	5.5	4.8	8	0.1	–	–
5	14.8	17.1	11.1	5.9	11.3	68	1018.3	.	4.8	4.0	8	–	–	–
6	15.6	18.7	13.3	9.6	13.3	75	1013.6	.	5.3	4.1	9	0.1	–	–
7	14.4	18.7	6.8	0.1	12.2	77	1014.6	.	3.8	2.1	5	–	–	–
8	15.6	22.0	10.0	4.8	13.3	76	1007.8	.	4.9	5.3	9	0.2	–	–
9	13.5	15.9	12.3	13.0	12.3	20	1004.8	.	7.0	3.2	5	0.5	–	–
10	15.0	17.6	13.1	11.5	13.9	82	1007.4	.	5.3	3.8	8	–	–	–
11	15.4	20.6	8.4	3.9	12.7	89	1011.2	.	4.8	1.3	3	–	–	–
12	16.4	20.4	13.7	9.3	15.0	86	1011.3	.	5.8	3.0	6	–	–	–
13	15.7	18.5	9.4	3.7	15.8	88	1012.9	.	4.0	3.3	7	–	–	–
14	15.2	19.5	7.6	3.2	14.6	94	1014.6	.	2.1	3.0	5	–	–	–
15	14.9	20.3	6.7	2.6	13.0	78	1017.2	.	3.9	1.5	3	–	–	–
16	17.7	22.7	10.3	6.3	14.6	72	1015.2	.	1.8	2.6	6	–	–	–
17	22.6	28.6	13.8	7.7	16.1	60	1014.3	.	2.5	2.6	4	–	–	–
18	22.2	31.0	18.7	14.3	16.2	62	1013.5	.	3.9	3.1	7	0.0	–	–
19	15.5	22.8	14.0	11.8	15.1	90	1015.8	.	2.9	1.3	4	–	–	–
20	19.6	24.2	13.1	8.5	17.9	89	1012.2	.	2.8	1.6	4	0.0	–	–
21	19.8	23.1	16.2	11.0	20.6	90	1005.1	.	5.6	1.5	4	7.8	–	–
22	19.8	22.1	18.2	17.1	20.2	83	1010.6	.	6.3	5.1	8	0.0	–	–
23	18.9	21.6	15.2	14.2	18.5	86	1015.1	.	6.6	1.6	3	1.5	–	–
24	17.3	19.6	16.7	15.9	18.4	93	1015.4	.	8.0	3.1	5	24.9	–	–
25	17.7	19.3	16.2	15.9	18.1	89	1015.7	.	7.3	3.5	5	0.2	–	–
26	13.7	21.3	13.4	13.1	16.0	86	1015.8	.	4.8	2.0	4	–	–	–
27	17.4	21.3	12.2	9.0	16.5	66	1012.8	.	2.5	5.0	9	–	–	–
28	17.3	19.7	16.6	13.9	14.6	74	1005.5	.	5.3	9.3	11	0.0	–	–
29	16.6	19.0	13.6	12.4	14.4	76	1005.6	.	6.4	6.5	8	1.1	–	–
30	15.8	20.0	13.3	12.0	14.6	83	1004.1	.	6.8	7.3	10	0.3	–	–
31	15.4	18.3	13.0	11.4	14.4	89	1002.8	.	5.1	8.5	13	4.9	–	–

HEL — Lipiec 1976

DNI	TEMPERATURA POWIETRZA				PRĘŻNOŚĆ PARY WODNEJ	WILGOTNOŚĆ WZGLĘDNA	CIŚNIENIE ATMOSFERYCZNE	USŁONECZNIENIE	ZACHMURZENIE	WIATR		OPAD	ŚNIEG	
	T	Max	Min	T_g	e	U	P	S	N	v	v_{max}	R_d	s_k	s_g
1	15.9	20.8	14.4	10.7	12.4	75	1024.3	14.2	1.5	4.4	7	–	–	–
2	14.5	21.2	5.4	2.4	10.5	67	1026.4	15.2	0.4	1.5	3	–	–	–
3	20.0	26.8	12.1	8.2	13.2	59	1026.2	11.6	2.1	3.4	6	0.2	–	–
4	15.0	22.7	13.7	11.2	12.4	69	1015.7	5.4	4.8	2.8	4	0.0	–	–
5	15.5	18.9	11.4	8.2	10.5	62	1018.0	13.6	3.9	6.3	9	–	–	–
6	15.1	20.4	12.5	9.1	12.2	72	1017.8	5.5	4.8	5.9	9	0.1	–	–
7	13.3	18.7	5.9	2.4	11.0	76	1014.7	12.8	2.4	4.6	9	–	–	–
8	15.2	23.9	9.6	6.3	13.8	75	1008.2	7.0	5.3	4.5	8	1.0	–	–
9	13.7	16.0	11.5	11.2	12.1	84	1005.0	2.1	7.3	2.5	4	2.5	–	–
10	15.4	18.7	12.9	10.9	14.1	81	1007.1	7.1	5.9	5.3	7	0.0	–	–
11	16.0	21.2	11.4	7.8	13.6	77	1011.8	11.8	2.5	1.0	3	–	–	–
12	16.8	20.9	7.8	5.0	13.6	81	1012.3	3.4	4.8	1.0	2	–	–	–
13	15.0	22.1	9.3	3.2	15.6	86	1013.2	11.6	1.4	1.4	3	–	–	–
14	15.2	22.1	10.9	7.3	14.4	80	1015.1	12.8	1.4	1.9	4	–	–	–
15	15.0	21.2	6.6	4.9	15.3	79	1015.0	11.5	3.1	0.6	1	–	–	–
16	17.4	22.5	10.4	7.8	15.7	80	1015.8	12.4	1.9	1.9	4	–	–	–
17	21.5	28.3	14.4	10.8	16.2	72	1015.2	11.5	3.1	2.9	5	–	–	–
18	22.4	30.2	18.3	15.0	17.7	71	1013.0	6.8	5.8	4.3	8	0.0	–	–
19	13.7	24.6	16.7	13.2	14.0	64	1016.3	6.9	5.0	1.5	3	–	–	–
20	20.0	25.5	12.7	10.8	18.6	80	1013.2	11.2	2.4	3.9	2	–	–	–
21	21.0	25.6	17.5	14.4	21.4	86	1005.9	7.1	4.5	1.4	7	12.7	–	–
22	20.7	26.8	16.2	17.6	20.7	85	1011.8	6.6	6.5	2.9	5	2.2	–	–
23	18.6	20.1	17.5	16.4	20.0	93	1016.0	–	7.8	0.9	2	7.0	–	–
24	18.6	20.3	16.9	15.9	19.6	91	1015.2	–	7.5	3.9	5	12.3	–	–
25	19.4	21.7	17.3	15.6	18.5	87	1015.8	2.4	6.6	2.8	6	–	–	–
26	13.3	22.3	14.9	12.4	11.2	83	1016.5	10.6	1.8	4.0	4	–	–	–
27	19.9	23.5	13.1	11.0	16.5	77	1013.2	12.3	1.4	3.4	6	0.0	–	–
28	17.0	20.5	15.1	14.2	14.7	77	1006.2	4.5	5.0	5.9	7	1.2	–	–
29	17.1	20.5	15.0	12.3	13.6	72	1006.1	6.3	4.9	6.8	9	1.0	–	–
30	16.8	20.7	14.2	13.0	14.6	76	1007.5	1.6	7.1	5.3	8	1.5	–	–
31	17.2	20.1	15.2	13.8	13.9	71	1004.1	7.4	5.0	5.2	9	–	–	–

Tablica 8

USTKA

DNI	TEMPERATURA POWIETRZA T	Max	Min	T_0	PRĘŻNOŚĆ PARY WODNEJ e	WILGOTNOŚĆ WZGLĘDNA U	CIŚNIENIE ATMOSFERYCZNE P	USŁONECZNIENIE S	ZACHMURZENIE N	WIATR v	v_{max}	OPAD R_d	ŚNIEG s_h	s_g
1	17.1	20.1	15.5	9.2	13.2	68	1024.0	15.5	0.5	4.4	6	-	-	-
2	15.7	20.4	9.2	5.6	11.5	67	1026.1	15.1	0.1	2.4	5	-	-	-
3	17.9	22.0	10.4	9.1	13.3	65	1025.5	14.1	1.1	3.3	6	-	-	-
4	17.8	24.7	14.0	11.7	14.1	71	1016.8	7.2	5.8	3.8	5	0.0	-	-
5	15.7	18.1	12.5	10.2	12.4	71	1015.5	14.6	3.4	2.9	5	-	-	-
6	15.5	19.4	13.3	9.3	13.9	74	1018.0	10.7	4.3	4.1	7	0.1	-	-
7	16.8	20.3	12.3	9.2	11.8	63	1014.9	13.9	3.8	2.4	3	-	-	-
8	16.9	22.8	13.8	12.3	12.9	68	1006.0	9.8	5.5	4.3	6	3.1	-	-
9	14.0	16.6	12.0	11.7	12.7	79	1005.1	0.6	6.9	3.0	5	6.8	-	-
10	15.6	18.6	13.2	12.1	14.1	80	1007.9	10.1	3.9	5.4	4	4.0	-	-
11	16.4	19.0	11.7	10.7	16.4	87	1011.4	8.5	5.4	2.9	5	-	-	-
12	17.9	21.5	13.7	12.9	16.1	82	1011.6	13.2	3.9	2.8	5	-	-	-
13	15.6	19.6	11.3	9.2	15.5	89	1012.9	11.7	4.5	3.4	5	-	-	-
14	16.3	19.5	12.8	12.1	15.4	84	1015.1	12.5	2.9	2.5	4	-	-	-
15	16.2	21.0	10.5	8.5	14.3	78	1017.2	12.7	3.0	1.6	3	-	-	-
16	17.4	21.7	11.8	10.1	15.6	78	1018.3	13.3	2.2	2.0	3	-	-	-
17	22.6	28.0	15.8	13.7	16.4	61	1016.0	10.8	4.8	3.0	4	-	-	-
18	21.7	29.8	20.2	19.5	16.5	66	1015.9	5.1	6.6	2.6	5	0.0	-	-
19	19.2	23.4	16.4	14.6	15.6	88	1016.0	7.8	5.5	1.6	3	-	-	-
20	20.0	24.6	15.4	14.1	18.8	80	1012.2	10.0	5.0	1.8	3	2.8	-	-
21	19.5	22.5	16.5	15.1	20.4	90	1009.1	3.2	7.0	1.8	2	2.4	-	-
22	18.9	23.0	17.5	16.7	19.4	89	1011.1	4.9	7.3	3.6	6	-	-	-
23	19.5	22.7	17.0	17.7	18.8	83	1015.6	4.8	6.4	2.1	3	2.5	-	-
24	17.3	20.0	15.4	14.9	18.1	92	1016.0	-	7.6	3.1	4	25.0	-	-
25	17.4	19.5	16.4	16.3	16.7	86	1016.1	1.0	6.4	2.9	5	-	-	-
26	17.4	21.7	13.7	11.3	17.0	85	1016.1	13.2	2.3	2.0	4	-	-	-
27	17.7	20.5	12.6	11.4	16.3	81	1015.2	13.3	1.9	4.6	8	0.0	-	-
28	17.1	18.9	14.2	13.2	14.1	73	1007.3	7.4	5.0	7.9	9	0.8	-	-
29	16.8	17.9	16.3	15.6	13.3	70	1004.3	3.4	5.5	7.5	8	0.0	-	-
30	16.5	20.0	14.1	13.4	14.3	76	1004.0	0.2	6.6	5.1	8	4.1	-	-
31	15.7	19.2	13.4	12.7	12.3	71	1002.9	5.1	5.0	4.8	7	0.7	-	-

LĘBORK

DNI	TEMPERATURA POWIETRZA T	Max	Min	T_0	PRĘŻNOŚĆ PARY WODNEJ e	WILGOTNOŚĆ WZGLĘDNA U	CIŚNIENIE ATMOSFERYCZNE P	USŁONECZNIENIE S	ZACHMURZENIE N	WIATR v	v_{max}	OPAD R_d	ŚNIEG s_h	s_g
1	15.6	21.3	10.3	6.4	11.2	62	1022.3	15.2	0.8	2.6	5	-	-	-
2	16.9	22.8	4.3	3.2	10.5	66	1024.2	15.6	0.9	0.9	2	-	-	-
3	18.0	23.4	6.8	3.4	11.8	62	1022.5	14.7	1.5	2.0	6	-	-	-
4	17.1	22.4	11.1	7.9	11.5	62	1015.6	10.7	4.5	2.0	4	0.9	-	-
5	14.5	18.1	10.7	7.3	10.9	69	1015.6	12.8	5.0	2.1	5	0.1	-	-
6	14.0	21.9	5.0	0.2	12.2	79	1016.6	6.3	4.6	2.0	6	0.4	-	-
7	14.5	19.6	7.0	3.4	11.7	79	1012.5	12.7	2.9	1.9	5	-	-	-
8	16.1	23.5	7.6	5.3	13.2	74	1006.1	11.4	4.3	2.3	6	0.2	-	-
9	15.5	15.2	11.2	10.8	12.8	84	1004.4	0.6	7.1	1.1	2	2.7	-	-
10	14.5	13.1	10.7	9.4	13.4	82	1005.5	8.7	5.5	1.8	3	-	-	-
11	14.1	23.5	7.5	3.5	14.7	83	1005.6	6.7	5.3	1.4	4	-	-	-
12	16.7	21.7	11.8	8.7	15.2	81	1005.6	4.3	5.5	1.1	3	0.0	-	-
13	15.7	24.1	8.0	4.5	14.7	80	1010.9	12.4	2.6	1.1	3	-	-	-
14	17.0	23.7	10.7	8.1	14.4	76	1013.0	12.6	3.5	0.6	2	-	-	-
15	16.2	24.0	6.0	3.3	12.8	72	1015.5	12.7	3.4	1.0	2	-	-	-
16	19.2	26.0	9.5	5.5	14.3	67	1016.7	13.9	2.0	0.6	2	-	-	-
17	24.6	31.3	15.7	10.0	15.5	54	1014.8	12.3	2.9	2.0	4	-	-	-
18	23.9	31.3	19.3	15.5	15.6	54	1014.4	8.1	5.1	1.8	5	-	-	-
19	20.1	26.5	13.9	10.7	16.2	79	1016.1	7.7	4.1	0.6	2	-	-	-
20	20.8	27.9	12.7	9.6	16.5	71	1010.5	10.0	3.3	0.6	2	-	-	-
21	23.3	26.3	16.0	13.1	19.6	84	1007.4	3.7	5.0	1.1	4	14.8	-	-
22	20.1	23.7	17.9	16.2	19.4	83	1005.3	6.1	6.9	1.5	2	-	-	-
23	19.0	21.7	16.2	16.2	18.4	84	1013.7	0.0	7.8	0.4	1	3.7	-	-
24	17.0	19.8	16.0	15.7	18.3	54	1013.9	-	7.8	0.5	1	19.8	-	-
25	17.0	18.0	15.9	15.6	17.5	60	1014.1	-	7.3	0.9	2	0.0	-	-
26	15.0	23.5	14.1	10.1	16.6	82	1014.0	4.3	5.5	0.5	2	-	-	-
27	17.2	22.5	11.5	8.4	16.1	84	1011.3	11.6	3.9	1.4	4	0.0	-	-
28	19.7	20.6	13.9	12.3	15.9	79	1006.5	6.1	5.1	3.4	7	0.7	-	-
29	13.3	19.3	11.4	9.7	13.2	76	1004.5	5.4	5.4	3.4	6	0.6	-	-
30	15.6	19.3	12.3	10.3	13.2	74	1002.9	0.6	6.5	2.4	3	0.6	-	-
31	16.0	19.4	13.9	11.8	12.8	71	1001.6	7.2	5.6	3.5	4	-	-	-

GDAŃSK-RĘBIECHOWO

DNI	TEMPERATURA POWIETRZA T	Max	Min	T_0	PRĘŻNOŚĆ PARY WODNEJ e	WILGOTNOŚĆ WZGLĘDNA U	CIŚNIENIE ATMOSFERYCZNE P	USŁONECZNIENIE S	ZACHMURZENIE N	WIATR v	v_{max}	OPAD R_d	ŚNIEG s_h	s_g
1	15.3	21.8	12.6	11.0	11.4	67	1008.0	-	1.4	6.6	7	-	-	-
2	14.1	21.3	3.2	2.6	9.2	62	1010.1	•	0.0	2.5	5	-	-	-
3	18.9	26.1	9.6	7.7	10.9	53	1004.5	•	1.3	4.3	7	-	-	-
4	15.6	22.6	12.8	10.7	11.1	64	1002.2	•	3.5	5.8	5	0.3	-	-
5	13.9	17.9	10.7	9.8	10.0	64	1002.0	•	4.6	5.4	10	-	-	-
6	13.7	19.7	6.1	3.8	10.7	69	1001.6	•	5.3	5.0	8	0.1	-	-
7	13.2	18.4	6.1	2.9	9.8	80	998.7	•	2.6	4.8	5	-	-	-
8	15.4	24.2	7.6	5.7	11.4	68	992.5	•	4.6	4.5	7	5.9	-	-
9	12.2	14.1	10.9	11.3	12.7	89	989.1	•	7.4	7.8	5	1.4	-	-
10	13.5	17.6	10.7	10.5	12.9	34	991.1	•	5.3	5.5	8	-	-	-
11	15.2	20.6	9.0	7.6	13.5	80	995.8	•	4.6	2.9	5	-	-	-
12	14.2	20.6	7.4	4.7	15.2	83	996.2	•	4.8	1.6	4	0.0	-	-
13	15.4	22.2	7.4	6.4	14.1	81	997.1	•	1.3	2.8	5	-	-	-
14	15.8	21.6	9.9	8.3	14.1	80	999.1	•	2.3	2.6	5	-	-	-
15	14.8	20.6	7.4	6.5	13.0	80	1001.8	•	4.1	1.5	3	-	-	-
16	15.6	23.7	8.3	7.4	13.7	74	1003.6	•	2.1	1.5	5	-	-	-
17	22.2	32.3	10.5	9.6	14.1	58	1002.3	•	2.8	3.4	6	-	-	-
18	23.5	31.2	15.7	12.8	15.4	55	1001.3	•	3.9	3.8	7	2.2	-	-
19	18.8	24.6	13.9	12.9	17.5	64	1000.6	•	4.1	1.6	3	0.1	-	-
20	19.2	25.7	12.1	11.9	17.6	81	997.3	•	3.1	1.6	5	-	-	-
21	20.0	25.2	14.1	13.8	19.7	85	994.2	•	5.9	2.3	5	9.4	-	-
22	20.2	25.3	17.5	17.3	19.1	82	995.5	•	5.5	3.3	5	0.6	-	-
23	17.3	20.0	16.1	16.1	16.7	89	1000.3	•	7.6	2.3	4	9.9	-	-
24	15.8	18.1	16.0	15.4	18.2	95	996.4	•	7.9	3.4	5	20.2	-	-
25	17.0	19.5	16.9	15.3	17.7	91	1000.0	•	7.8	3.9	8	-	-	-
26	16.9	20.1	13.1	12.9	16.8	88	1000.4	•	5.1	2.3	4	-	-	-
27	17.4	23.5	11.5	10.2	15.2	79	997.6	•	3.5	3.4	7	-	-	-
28	19.1	19.2	13.4	12.5	13.3	75	990.8	•	3.3	5.1	10	1.1	-	-
29	14.9	19.0	11.7	10.2	11.9	72	990.6	•	4.9	6.0	9	0.0	-	-
30	14.9	20.2	11.1	10.1	12.8	76	990.8	•	7.1	5.8	8	0.2	-	-
31	15.5	19.4	13.5	12.1	13.3	70	986.4	•	5.5	5.8	9	0.0	-	-

KOSZALIN

DNI	TEMPERATURA POWIETRZA T	Max	Min	T_0	PRĘŻNOŚĆ PARY WODNEJ e	WILGOTNOŚĆ WZGLĘDNA U	CIŚNIENIE ATMOSFERYCZNE P	USŁONECZNIENIE S	ZACHMURZENIE N	WIATR v	v_{max}	OPAD R_d	ŚNIEG s_h	s_g
1	18.5	24.1	11.8	8.3	11.5	58	1020.7	16.7	0.5	3.5	6	-	-	-
2	15.9	21.3	9.0	7.1	10.5	60	1023.3	16.5	0.5	1.4	4	-	-	-
3	18.5	24.7	10.4	6.3	12.8	63	1018.3	13.9	0.5	1.8	5	-	-	-
4	19.3	26.9	12.3	9.9	14.1	65	1013.5	8.2	4.6	2.4	5	0.8	-	-
5	15.0	21.6	12.1	11.2	11.7	70	1015.4	13.8	3.8	2.9	7	-	-	-
6	13.5	21.2	7.3	4.2	12.5	72	1016.1	9.7	4.3	3.6	7	3.0	-	-
7	16.7	19.8	12.9	10.9	12.5	68	1012.4	13.9	4.4	1.3	4	0.0	-	-
8	16.4	22.8	12.7	10.4	12.5	73	1005.8	3.2	6.4	3.3	7	3.0	-	-
9	13.4	16.6	11.6	11.6	12.2	86	1002.7	2.6	7.3	3.5	7	9.1	-	-
10	15.2	18.7	11.9	11.1	14.2	83	1005.6	9.5	5.0	3.6	5	-	-	-
11	16.6	20.9	10.8	8.9	14.2	86	1009.1	8.3	4.5	2.4	5	-	-	-
12	17.4	22.1	12.2	11.5	16.5	84	1009.4	7.4	4.5	1.4	3	-	-	-
13	16.0	20.2	10.4	7.8	15.5	85	1009.7	15.1	1.6	2.4	5	-	-	-
14	17.9	22.9	12.5	12.6	15.2	77	1011.6	8.9	6.1	2.0	5	-	-	-
15	17.9	23.3	11.5	10.0	14.2	72	1014.4	6.6	4.6	0.8	2	-	-	-
16	19.8	25.3	11.5	9.7	14.1	64	1015.3	13.3	2.9	1.5	4	-	-	-
17	25.4	32.6	16.8	13.1	15.6	51	1013.0	7.4	1.5	1.9	3	0.0	-	-
18	22.2	29.3	20.0	18.5	17.0	65	1013.1	1.9	5.0	2.3	4	-	-	-
19	19.9	24.7	16.4	16.0	18.5	83	1013.3	0.2	3.9	1.0	4	-	-	-
20	20.9	26.0	14.0	12.5	19.0	74	1005.5	3.9	4.9	0.5	2	14.6	-	-
21	19.1	23.2	15.6	14.9	20.7	84	1006.5	0.7	6.4	0.1	1	2.5	-	-
22	17.8	20.7	16.3	16.2	19.2	89	1009.0	1.3	6.9	2.6	8	-	-	-
23	18.2	21.1	17.0	13.9	18.3	87	1013.2	4.1	6.5	1.6	4	0.5	-	-
24	16.4	18.6	14.2	14.0	17.2	92	1013.9	-	7.6	3.6	5	17.0	-	-
25	17.0	18.9	14.7	14.5	16.9	88	1015.9	0.0	7.1	2.0	5	0.0	-	-
26	17.1	21.7	11.8	10.6	16.6	86	1013.6	12.7	2.3	1.8	4	-	-	-
27	16.7	20.5	11.5	10.4	15.6	84	1011.3	12.2	2.4	3.0	6	0.0	-	-
28	16.0	19.7	13.0	11.8	13.5	73	1004.8	2.0	5.0	5.1	10	3.5	-	-
29	14.9	18.4	11.2	9.8	12.7	76	1006.8	6.4	5.4	2.1	8	0.2	-	-
30	16.0	19.8	12.2	10.9	13.2	73	1002.1	0.4	7.0	4.6	5	0.2	-	-
31	18.9	20.0	13.1	12.4	13.3	69	1000.5	5.7	3.9	5.8	8	0.0	-	-

Tablica 8

Lipiec 1976

KOŁOBRZEG

Dni	Temperatura powietrza T	Max	Min	T_g	Prężność pary wodnej e	Wilgotność względna U	Ciśnienie atmosferyczne P	Usłonecznienie S	Zachmurzenie N	Wiatr v	v_{max}	Opad R_d	Śnieg s_h	s_g
1	13.2	20.6	15.9	16.6	14.0	67	1023.7	16.5	5.4	5.2	3	-	-	-
2	15.6	19.8	10.0	7.7	11.2	67	1026.7	16.5	5.0	3.1	2	-	-	-
3	17.9	22.9	13.4	17.3	17.6	67	1021.3	15.5	2.5	3.2	2	-	-	-
4	13.7	24.3	14.2	11.7	15.9	74	1015.7	12.2	4.7	3.7	6	-	-	-
5	15.5	19.3	12.5	12.0	12.6	72	1018.4	12.7	4.1	3.6	6	-	-	-
6	15.4	20.2	9.7	5.7	12.8	69	1019.3	17.1	4.5	2.9	4	0.1	-	-
7	15.8	19.3	14.4	17.2	13.6	67	1019.4	14.4	4.4	1.6	4	-	-	-
8	16.8	22.2	13.7	12.4	12.2	69	1009.6	7.2	5.5	2.4	7	2.4	-	-
9	14.5	16.4	12.7	11.9	17.7	66	1008.2	2.7	7.3	2.3	2	7.2	-	-
10	16.1	19.1	12.0	11.1	14.8	62	1005.2	15.1	5.4	2.3	3	-	-	-
11	17.7	20.2	13.1	11.1	17.2	65	1012.4	13.9	4.9	2.7	4	-	-	-
12	17.6	20.7	14.0	12.8	17.7	69	1011.5	14.5	2.9	2.4	5	-	-	-
13	15.9	16.7	12.4	9.8	17.8	68	1013.0	11.7	4.6	2.7	4	-	-	-
14	15.9	17.5	13.4	17.7	16.0	63	1014.9	7.3	7.3	3.4	4	-	-	-
15	19.1	21.9	13.9	11.9	14.0	69	1017.5	12.3	5.1	1.9	1	-	-	-
16	19.9	22.9	13.4	11.2	15.4	72	1015.1	13.4	2.4	2.0	5	-	-	-
17	22.9	32.4	16.2	14.3	16.1	61	1015.4	13.0	4.0	1.5	3	0.4	-	-
18	23.6	25.4	18.8	17.6	18.7	76	1016.1	5.4	6.7	1.9	7	-	-	-
19	13.1	22.3	16.4	15.2	20.0	51	1016.7	10.6	5.9	0.9	2	-	-	-
20	20.5	24.1	16.0	17.9	18.2	76	1012.6	6.5	5.6	1.4	7	10.2	-	-
21	13.8	22.6	16.5	15.4	20.4	54	1005.5	0.2	6.9	0.9	3	5.1	-	-
22	13.2	20.0	17.0	15.7	17.8	85	1012.2	3.6	6.8	2.5	4	-	-	-
23	13.2	21.7	16.4	17.7	17.5	85	1016.5	2.2	5.8	1.9	3	-	-	-
24	17.1	19.1	15.4	14.1	15.5	90	1017.4	-	7.2	2.9	4	6.6	-	-
25	17.3	19.1	16.1	15.1	17.0	86	1017.2	0.9	7.1	1.5	2	0.1	-	-
26	13.1	20.8	13.5	12.0	18.2	69	1016.6	12.5	4.0	1.8	3	-	-	-
27	17.9	21.1	13.9	11.2	15.6	77	1014.4	14.1	3.0	3.1	6	0.2	-	-
28	17.7	19.6	15.2	14.8	17.7	66	1009.6	8.0	5.9	5.1	8	2.4	-	-
29	15.9	13.9	15.9	14.7	12.5	67	1008.7	11.1	5.4	5.0	7	3.0	-	-
30	15.9	19.8	13.7	17.4	19.7	70	1005.1	0.3	7.3	4.8	7	3.1	-	-
31	15.6	20.1	13.4	12.5	11.5	69	1004.0	11.6	5.4	5.0	7	-	-	-

ELBLĄG

Dni	Temperatura powietrza T	Max	Min	T_g	Prężność pary wodnej e	Wilgotność względna U	Ciśnienie atmosferyczne P	Usłonecznienie S	Zachmurzenie N	Wiatr v	v_{max}	Opad R_d	Śnieg s_h	s_g
1	13.7	22.7	12.3	10.0	13.1	75	1015.5	13.4	1.9	5.9	9	-	-	-
2	14.3	20.4	6.0	2.1	10.6	69	1021.1	15.9	0.9	2.1	6	-	-	-
3	17.3	25.1	7.1	5.8	13.1	66	1015.5	14.4	2.5	2.2	5	-	-	-
4	15.3	21.4	13.7	11.0	12.7	70	1013.6	8.7	5.0	3.3	6	-	-	-
5	14.3	17.6	10.6	8.6	10.9	68	1012.3	12.7	5.2	5.5	12	-	-	-
6	13.2	16.9	9.2	14.3	12.1	79	1012.4	7.4	5.1	4.5	8	0.3	-	-
7	12.1	17.8	4.9	2.4	10.6	77	1005.6	11.1	3.9	4.5	9	-	-	-
8	14.5	23.6	6.1	3.2	12.5	79	1003.5	9.5	5.4	3.3	7	1.4	-	-
9	13.1	16.7	11.5	11.7	13.2	82	999.6	0.5	7.3	3.3	6	1.1	-	-
10	13.9	16.6	11.1	9.0	14.0	69	1001.3	1.4	6.9	5.4	8	0.0	-	-
11	15.6	20.6	12.9	11.1	14.0	79	1006.5	14.1	2.6	5.8	6	-	-	-
12	15.2	21.3	7.6	4.3	14.9	87	1007.0	5.5	4.3	2.0	5	-	-	-
13	14.7	22.5	10.1	6.8	15.6	54	1007.6	14.7	1.1	3.1	6	-	-	-
14	17.6	22.4	14.1	11.7	15.9	70	1005.7	11.6	2.0	2.8	5	-	-	-
15	15.1	21.0	9.2	6.3	15.2	63	1012.7	14.6	4.1	1.8	4	-	-	-
16	15.2	25.4	8.4	4.4	14.7	71	1014.5	12.8	1.9	1.7	4	-	-	-
17	23.9	30.0	17.5	14.6	13.7	47	1017.5	12.0	3.7	2.9	4	-	-	-
18	24.4	30.1	15.7	15.9	14.5	73	1011.8	9.5	5.0	3.4	5	-	-	-
19	17.7	25.8	15.0	10.7	15.0	74	1011.2	6.5	3.9	2.6	5	0.2	-	-
20	20.7	27.2	13.0	11.4	16.7	72	1006.1	7.6	3.7	2.0	5	7.1	-	-
21	21.3	26.2	10.5	10.9	21.1	64	1004.5	1.8	6.6	2.5	7	5.5	-	-
22	21.1	25.5	17.9	13.8	21.1	65	1004.5	5.2	6.8	2.7	7	-	-	-
23	20.1	22.6	19.2	12.9	20.6	73	1010.2	0.9	7.1	3.0	8	0.7	-	-
24	19.5	23.6	17.3	17.7	20.9	52	1005.4	2.5	6.9	4.1	7	0.0	-	-
25	18.2	20.5	17.6	17.9	18.5	60	1010.5	0.5	7.4	2.6	4	-	-	-
26	17.6	20.5	14.3	11.9	17.5	73	1011.3	0.6	5.5	2.1	5	-	-	-
27	17.5	23.6	12.0	9.2	14.2	73	1005.5	11.2	1.7	1.9	6	-	-	-
28	15.3	19.6	11.7	8.7	13.6	81	1002.2	2.5	5.0	3.3	6	2.9	-	-
29	14.5	19.5	10.0	7.2	12.9	77	1001.7	4.5	5.9	2.3	5	2.9	-	-
30	16.3	21.6	11.3	9.6	13.6	75	1001.6	4.5	5.0	3.5	7	0.7	-	-
31	17.0	20.4	15.1	11.1	13.7	72	1000.1	5.5	5.0	4.1	8	0.0	-	-

SUWAŁKI

Dni	Temperatura powietrza T	Max	Min	T_g	Prężność pary wodnej e	Wilgotność względna U	Ciśnienie atmosferyczne P	Usłonecznienie S	Zachmurzenie N	Wiatr v	v_{max}	Opad R_d	Śnieg s_h	s_g
1	15.6	20.6	11.8	7.1	11.2	66	998.0	14.5	2.6	5.9	9	-	-	-
2	13.2	20.5	3.2	1.7	9.2	63	1001.8	15.5	0.8	4.5	6	-	-	-
3	16.8	24.0	8.6	6.4	12.7	67	996.7	12.7	3.6	5.8	9	0.2	-	-
4	15.2	19.9	12.8	10.5	10.8	64	993.5	14.8	4.6	6.1	9	-	-	-
5	11.5	16.1	6.5	5.5	9.4	71	992.0	11.9	5.3	6.1	10	0.0	-	-
6	11.4	17.0	7.2	5.2	10.0	76	992.6	6.3	6.5	5.5	12	1.2	-	-
7	11.2	14.6	7.6	6.9	10.6	80	990.5	0.5	6.8	4.0	5	-	-	-
8	14.0	21.6	6.0	4.5	10.7	70	986.6	9.7	5.6	3.9	6	0.0	-	-
9	12.3	17.2	8.0	5.1	13.3	93	992.3	-	7.1	2.0	3	23.7	-	-
10	12.8	15.4	10.4	9.1	14.0	96	991.1	-	8.0	4.1	7	6.8	-	-
11	16.3	21.9	15.7	12.4	15.1	82	986.6	7.8	5.9	6.0	8	0.0	-	-
12	15.3	21.5	11.2	6.9	14.3	80	989.1	7.7	5.1	3.0	5	2.4	-	-
13	17.9	23.3	13.2	11.0	16.0	79	989.9	9.4	5.0	2.3	4	4.0	-	-
14	16.5	21.6	10.7	9.5	13.6	74	992.5	14.9	1.9	2.8	6	-	-	-
15	18.0	23.6	10.0	7.6	13.2	67	995.2	15.0	1.6	1.8	3	-	-	-
16	19.5	25.0	12.1	8.6	14.6	68	997.5	13.7	2.6	1.0	3	0.0	-	-
17	19.7	26.1	11.5	9.6	15.3	69	999.0	13.0	2.8	0.9	2	-	-	-
18	19.7	25.7	12.7	9.8	14.7	67	999.2	14.1	4.0	2.5	6	-	-	-
19	18.3	25.3	14.0	10.0	17.9	85	994.8	4.8	6.1	1.9	4	3.8	-	-
20	19.8	25.7	15.3	12.9	16.6	83	991.5	7.9	3.8	1.3	3	-	-	-
21	23.9	26.5	14.8	12.9	20.0	62	990.5	6.9	5.4	2.0	4	1.2	-	-
22	22.0	26.4	17.6	16.0	20.2	78	991.5	4.0	7.3	2.5	5	-	-	-
23	17.6	24.6	17.3	16.3	15.9	83	993.3	1.6	7.1	2.3	4	0.0	-	-
24	22.8	28.9	17.5	17.1	19.2	69	993.5	11.4	5.4	3.3	5	-	-	-
25	22.7	28.3	16.0	13.6	18.2	62	993.6	13.9	2.4	2.3	5	-	-	-
26	19.3	25.4	16.5	16.8	18.9	85	993.0	7.4	4.4	3.0	6	-	-	-
27	18.9	24.8	14.9	13.2	17.2	80	990.4	11.5	8.5	3.1	5	-	-	-
28	14.5	20.6	11.0	7.3	13.2	81	985.3	4.5	5.6	3.2	8	0.1	-	-
29	14.0	19.6	10.4	8.6	12.9	81	984.5	7.0	9.9	3.5	8	4.3	-	-
30	15.0	19.6	9.3	7.9	12.7	76	986.4	6.1	5.9	4.0	6	-	-	-
31	16.7	22.4	14.5	13.0	14.0	75	994.9	6.1	5.6	3.9	8	3.8	-	-

KĘTRZYN

Dni	Temperatura powietrza T	Max	Min	T_g	Prężność pary wodnej e	Wilgotność względna U	Ciśnienie atmosferyczne P	Usłonecznienie S	Zachmurzenie N	Wiatr v	v_{max}	Opad R_d	Śnieg s_h	s_g
1	14.8	21.2	11.6	7.5	13.9	71	1009.1	14.7	0.8	6.1	5	-	-	-
2	13.1	20.0	4.7	-0.4	10.0	70	1012.4	15.7	0.3	5.5	5	-	-	-
3	17.2	24.4	8.2	5.1	12.1	67	1007.3	11.2	2.3	5.5	9	0.2	-	-
4	15.3	19.6	11.4	8.5	11.3	68	1004.3	14.4	3.5	5.4	9	-	-	-
5	12.3	18.0	6.5	7.0	11.6	82	1002.6	12.5	4.5	5.6	7	0.0	-	-
6	11.1	16.1	6.8	4.5	11.1	84	1003.3	4.7	5.1	5.0	7	1.4	-	-
7	11.4	15.9	6.1	7.1	11.6	82	1000.7	2.2	5.3	4.8	6	-	-	-
8	14.1	22.3	5.1	1.4	12.1	77	999.8	1.3	3.9	4.5	7	3.0	-	-
9	12.6	17.2	11.1	8.0	12.5	79	991.5	0.4	7.6	3.5	5	12.8	-	-
10	12.4	15.0	10.4	10.5	13.9	97	991.4	-	7.9	5.5	7	5.6	-	-
11	15.7	21.7	12.0	11.9	14.5	84	997.3	10.5	4.5	5.0	8	-	-	-
12	15.7	22.0	8.5	6.1	15.6	83	997.8	4.5	4.1	3.8	6	0.3	-	-
13	15.7	22.2	10.1	8.4	15.7	87	999.5	5.8	2.9	3.4	4	0.2	-	-
14	17.1	22.9	11.1	9.6	14.6	77	1001.6	12.9	7.1	3.5	7	-	-	-
15	15.7	22.9	8.7	5.9	13.9	76	1004.6	14.8	2.1	3.5	5	-	-	-
16	17.7	25.4	8.8	6.4	14.5	75	1007.0	12.0	0.8	2.0	3	-	-	-
17	23.6	27.5	12.4	7.6	16.7	71	1007.4	13.7	2.1	3.3	6	-	-	-
18	22.3	25.1	15.8	13.3	17.2	66	1006.7	12.2	3.4	5.9	9	-	-	-
19	23.3	23.7	16.3	14.0	19.5	82	1003.5	4.4	3.5	7.6	5	2.0	-	-
20	23.3	26.7	12.4	11.4	17.7	60	1000.5	12.8	1.3	3.0	4	-	-	-
21	21.3	27.1	17.8	15.3	22.6	69	999.5	-	6.1	4.4	6	0.9	-	-
22	21.7	26.4	18.3	17.5	22.0	86	999.7	1.3	5.5	4.0	6	14.0	-	-
23	20.2	24.4	17.4	16.6	20.9	89	1001.4	0.5	6.4	4.0	5	0.9	-	-
24	22.5	27.9	17.6	17.7	21.0	79	1001.7	6.3	4.3	4.6	6	-	-	-
25	20.6	25.1	17.6	17.1	21.6	90	1001.7	3.3	4.6	4.3	6	-	-	-
26	13.3	22.5	14.7	15.4	18.1	67	1002.7	2.7	5.6	3.9	5	-	-	-
27	13.2	24.2	13.2	13.6	14.4	60	1000.3	10.5	2.1	4.5	7	-	-	-
28	14.7	20.6	11.6	9.9	14.9	79	994.6	2.8	6.6	5.9	8	3.0	-	-
29	13.8	20.3	9.8	8.1	12.9	89	993.6	5.8	5.0	4.9	7	4.7	-	-
30	15.8	21.9	10.7	9.3	13.6	77	994.5	5.4	6.0	4.4	8	0.4	-	-
31	17.5	20.9	14.3	13.4	13.5	69	992.9	5.2	3.9	5.5	9	0.0	-	-

ŚWINOUJŚCIE

DNI	TEMPERATURA POWIETRZA T	Max	Min	T_g	PRĘŻNOŚĆ PARY WODNEJ e	WILGOTNOŚĆ WZGLĘDNA U	CIŚNIENIE ATMOSFERYCZNE P	USŁONECZNIENIE S	ZACHMURZENIE N	WIATR v	v_{max}	OPAD R_d	ŚNIEG h_s	s_g
1	18.9	21.9	17.4	17.1	15.4	70	1006.0	.	1.0	3.3	11	–	–	–
2	16.0	22.2	14.8	12.1	12.7	57	[illegible]	.	5.0	3.4	5	–	–	–
3	14.1	24.9	12.7	9.8	15.8	71	[illegible]	.	2.0	2.4	4	–	–	–
4	14.9	22.2	13.3	10.7	17.5	82	[illegible]	.	0.9	3.5	7	–	–	–
5	16.6	20.2	15.4	15.0	12.5	65	1011.4	.	1.3	5.9	12	–	–	–
6	15.8	21.8	8.4	6.1	11.7	65	[illegible]	.	1.0	3.3	7	0.0	–	–
7	18.1	21.5	15.6	14.6	14.2	69	[illegible]	.	4.0	3.5	7	0.2	–	–
8	18.3	23.5	14.2	13.5	13.6	69	[illegible]	.	5.5	3.0	6	4.0	–	–
9	15.2	17.6	13.7	12.8	14.1	82	[illegible]	.	6.1	7.0	[illegible]	0.0	–	–
10	15.6	20.0	13.1	13.0	14.7	78	[illegible]	.	4.9	2.4	5	0.0	–	–
11	15.9	23.1	14.2	15.5	18.0	83	1013.8	.	1.5	2.6	3	–	–	–
12	18.7	22.7	13.7	11.2	16.7	85	1012.[illegible]	.	6.9	3.6	6	–	–	–
13	17.3	19.0	15.6	12.1	16.7	95	1012.4	.	3.9	7.1	10	–	–	–
14	17.3	19.5	14.4	14.6	17.0	87	1015.3	.	7.0	3.5	7	–	–	–
15	19.0	22.6	13.9	11.2	16.8	84	1017.7	.	4.0	2.1	4	0.0	–	–
16	17.7	22.6	14.0	12.2	16.9	75	1016.9	.	2.1	3.6	8	–	–	–
17	22.9	26.6	15.0	16.1	19.7	74	1015.4	.	2.0	5.0	5	–	–	–
18	21.3	27.4	17.5	17.3	20.9	86	1016.5	.	5.0	3.0	6	–	–	–
19	25.5	24.2	16.7	14.9	20.7	86	1016.9	.	4.1	1.6	4	–	–	–
20	21.4	25.9	17.5	15.8	21.1	83	1012.0	.	4.6	1.6	4	0.0	–	–
21	19.1	22.1	17.0	14.9	20.5	93	1010.1	.	5.5	4.3	18	9.7	–	–
22	17.2	19.2	15.0	15.3	15.8	81	1013.4	.	6.6	5.9	10	0.1	–	–
23	14.0	20.0	15.3	11.5	15.9	77	1017.7	.	6.3	5.1	8	–	–	–
24	17.3	18.7	14.3	12.8	16.6	84	1015.2	.	4.7	4.3	8	1.6	–	–
25	17.6	20.0	15.7	15.6	17.0	85	1016.1	.	6.4	2.4	4	0.0	–	–
26	19.8	21.1	14.8	14.1	17.5	81	1017.5	.	3.8	3.7	5	–	–	–
27	13.9	22.7	14.5	13.4	15.3	74	1015.7	.	2.5	4.5	8	0.2	–	–
28	15.8	20.7	14.3	14.1	12.5	67	1010.1	.	6.1	7.3	12	3.2	–	–
29	15.8	19.9	11.3	10.7	11.3	64	1009.9	.	3.9	5.9	8	–	–	–
30	15.5	20.2	13.3	13.2	12.0	69	1006.2	.	7.3	4.4	6	0.0	–	–
31	16.0	19.8	12.9	12.1	11.3	64	1005.0	.	4.0	5.1	9	–	–	–

MIKOŁAJKI

Lipiec 1976

DNI	TEMPERATURA POWIETRZA T	Max	Min	T_g	PRĘŻNOŚĆ PARY WODNEJ e	WILGOTNOŚĆ WZGLĘDNA U	CIŚNIENIE ATMOSFERYCZNE P	USŁONECZNIENIE S	ZACHMURZENIE N	WIATR v	v_{max}	OPAD R_d	ŚNIEG h_s	s_g
1	15.9	22.8	14.7	12.7	11.1	63	1006.0	14.7	1.4	4.0	7	–	–	–
2	13.0	22.0	6.7	6.4	9.5	67	1007.6	15.9	0.6	3.5	5	–	–	–
3	18.1	24.2	10.0	7.1	12.6	52	1004.7	13.0	3.6	3.6	6	0.7	–	–
4	15.9	21.1	13.6	13.2	10.6	60	1002.2	14.1	4.4	4.4	7	–	–	–
5	12.8	17.9	9.0	9.4	10.4	71	999.5	12.9	4.9	5.0	6	0.5	–	–
6	13.2	17.0	9.0	7.9	10.5	77	1000.[illegible]	5.9	5.8	3.0	5	0.8	–	–
7	12.0	15.6	7.8	6.9	10.4	76	997.0	3.2	5.1	2.3	4	–	–	–
8	15.4	22.5	8.7	6.1	12.1	72	993.3	8.7	4.1	1.6	3	0.1	–	–
9	13.0	17.0	11.4	9.1	13.5	90	988.5	0.5	7.0	0.9	2	7.6	–	–
10	12.8	15.4	10.5	10.9	14.3	97	989.4	–	8.0	3.6	7	8.6	–	–
11	16.0	21.6	12.4	12.4	15.2	85	994.1	16.0	5.1	4.6	6	–	–	–
12	16.5	22.6	11.2	10.5	15.2	92	995.2	7.7	3.9	1.0	3	0.0	–	–
13	17.4	23.6	12.0	12.4	16.6	86	992.5	15.0	3.9	2.0	4	0.0	–	–
14	16.1	22.5	13.8	12.5	15.4	79	990.5	12.4	1.9	1.4	4	–	–	–
15	18.1	24.4	11.4	9.8	14.5	72	1001.9	14.8	1.9	1.1	2	–	–	–
16	19.1	25.0	12.6	10.9	14.3	63	1004.2	14.8	1.6	1.5	2	–	–	–
17	21.2	27.7	14.0	10.7	16.1	57	1004.9	13.4	3.0	2.4	5	–	–	–
18	22.8	27.6	11.9	15.2	15.4	57	1004.6	13.9	3.3	2.6	6	–	–	–
19	20.8	25.2	17.2	15.6	14.5	77	1001.7	7.0	4.4	0.9	2	0.3	–	–
20	21.4	26.8	15.5	14.3	15.2	74	998.0	13.6	2.1	1.1	2	–	–	–
21	22.5	27.0	18.5	16.5	21.0	78	996.2	4.4	6.5	1.9	5	1.8	–	–
22	21.6	24.4	18.6	18.6	21.0	82	997.3	6.6	7.1	1.6	3	41.5	–	–
23	20.1	23.9	17.2	17.1	21.5	92	999.4	3.1	7.0	1.1	2	8.6	–	–
24	22.3	27.7	17.7	17.4	20.3	78	999.1	10.3	5.4	1.9	4	–	–	–
25	22.0	27.3	19.7	17.5	20.2	77	999.9	10.8	4.4	2.1	5	–	–	–
26	18.9	23.1	16.7	16.4	18.8	87	1000.0	3.5	5.9	2.8	4	–	–	–
27	18.0	23.8	14.6	14.3	16.7	79	997.4	11.8	3.1	2.6	4	–	–	–
28	15.5	20.0	13.5	13.8	15.4	88	997.1	4.2	5.0	2.1	3	1.4	–	–
29	14.4	20.0	11.1	10.6	13.1	81	991.4	8.6	5.1	2.6	4	0.1	–	–
30	16.5	21.4	11.2	10.4	13.4	73	992.7	6.5	5.8	2.3	4	0.0	–	–
31	13.5	21.7	16.2	15.9	13.5	64	990.9	7.8	5.9	2.5	4	0.0	–	–

RESZKO

DNI	TEMPERATURA POWIETRZA T	Max	Min	T_g	PRĘŻNOŚĆ PARY WODNEJ e	WILGOTNOŚĆ WZGLĘDNA U	CIŚNIENIE ATMOSFERYCZNE P	USŁONECZNIENIE S	ZACHMURZENIE N	WIATR v	v_{max}	OPAD R_d	ŚNIEG h_s	s_g
1	15.9	26.2	10.9	7.7	13.6	66	1013.9	14.4	0.3	2.0	4	–	–	–
2	17.1	25.2	6.7	3.7	10.9	59	1020.0	14.4	0.4	0.9	2	–	–	–
3	13.9	27.8	7.4	4.2	11.7	60	1015.6	12.5	0.0	1.0	3	–	–	–
4	19.2	27.9	8.2	4.5	13.6	64	1010.4	11.5	1.9	1.4	3	–	–	–
5	16.7	24.4	12.8	12.1	10.8	53	1012.7	11.2	3.9	2.9	5	–	–	–
6	15.6	22.6	4.5	2.2	10.4	83	1017.8	12.0	3.6	1.8	4	1.6	–	–
7	17.9	23.3	12.5	11.1	11.9	60	1004.5	13.5	3.3	1.4	5	–	–	–
8	16.3	23.4	7.3	4.4	13.7	71	1003.7	3.7	6.6	2.1	5	0.5	–	–
9	16.1	18.5	11.7	11.4	13.4	86	1000.7	4.4	7.0	2.3	5	1.7	–	–
10	15.9	19.4	11.0	9.9	13.8	78	1002.5	6.0	6.9	2.5	4	–	–	–
11	17.5	24.2	8.3	6.2	14.4	74	1006.9	10.4	3.5	1.6	4	–	–	–
12	17.8	24.2	9.5	7.2	15.5	78	1005.8	12.1	2.6	1.9	4	–	–	–
13	17.9	24.8	9.5	7.0	14.6	74	1006.5	13.6	1.6	1.9	4	–	–	–
14	19.2	26.5	11.7	10.1	16.7	75	1006.8	7.6	4.4	0.8	1	0.9	–	–
15	19.4	25.7	12.6	10.4	14.4	75	1011.9	9.3	5.3	0.9	2	1.7	–	–
16	20.9	29.2	12.2	10.6	14.9	65	1012.1	12.6	8.3	1.0	2	–	–	–
17	25.0	33.0	15.6	15.4	16.5	55	1016.0	12.7	2.6	2.1	4	–	–	–
18	23.2	29.3	14.5	16.2	17.9	64	1012.3	7.2	5.8	1.5	2	–	–	–
19	22.1	26.4	16.4	15.2	19.4	75	1010.7	10.5	5.6	1.0	2	–	–	–
20	22.2	27.4	16.2	14.6	19.9	76	1002.6	5.3	5.3	0.4	2	2.2	–	–
21	19.1	25.3	15.7	14.8	20.2	92	1004.0	–	6.9	0.4	1	4.3	–	–
22	17.7	19.8	16.5	12.4	17.7	87	1004.5	1.0	7.6	1.9	3	–	–	–
23	17.5	22.6	12.1	10.3	15.6	74	1011.1	3.3	6.0	1.8	4	–	–	–
24	15.7	18.0	14.3	14.6	13.3	85	1011.9	–	0.0	2.1	5	5.6	–	–
25	16.6	16.6	15.4	13.2	12.5	87	1011.8	0.6	8.9	1.9	3	1.0	–	–
26	18.4	23.7	14.1	13.1	16.2	79	1016.5	0.6	6.3	1.0	2	–	–	–
27	17.1	22.5	9.8	7.9	14.3	76	1005.2	13.0	2.5	1.6	4	–	–	–
28	15.1	19.5	12.5	10.8	15.2	74	1003.3	5.4	5.1	3.4	7	4.2	–	–
29	14.8	19.9	11.3	10.1	11.4	69	1002.3	8.9	5.0	3.3	4	–	–	–
30	15.2	20.0	12.5	11.6	12.3	69	1000.2	1.5	6.4	3.5	5	0.9	–	–
31	15.8	20.0	12.2	12.1	12.1	70	999.1	8.4	6.5	3.5	6	–	–	–

OLSZTYN-DAJTKI

DNI	TEMPERATURA POWIETRZA T	Max	Min	T_g	PRĘŻNOŚĆ PARY WODNEJ e	WILGOTNOŚĆ WZGLĘDNA U	CIŚNIENIE ATMOSFERYCZNE P	USŁONECZNIENIE S	ZACHMURZENIE N	WIATR v	v_{max}	OPAD R_d	ŚNIEG h_s	s_g
1	16.1	22.6	13.4	10.4	11.8	66	1006.2	.	0.6	5.0	8	–	–	–
2	14.0	20.5	5.6	3.4	11.1	72	1009.4	.	0.3	3.5	5	–	–	–
3	18.5	26.2	7.7	4.9	13.5	65	1004.4	.	2.0	3.0	5	0.1	–	–
4	15.6	22.1	12.6	9.8	12.4	71	1001.5	.	4.3	4.6	8	–	–	–
5	12.8	18.0	8.3	5.9	10.9	75	1000.1	.	4.1	3.8	6	0.3	–	–
6	11.1	17.2	4.2	3.4	12.2	91	1000.8	.	4.0	3.6	5	3.0	–	–
7	11.9	17.9	5.6	1.9	11.7	85	997.9	.	3.6	3.0	5	–	–	–
8	15.5	23.7	5.5	2.6	12.6	74	992.7	.	2.0	2.0	4	0.0	–	–
9	12.7	17.3	10.9	10.3	13.1	89	988.2	.	7.5	2.4	4	9.5	–	–
10	17.8	18.0	5.6	8.6	12.8	87	989.1	.	7.3	4.4	7	1.8	–	–
11	16.2	21.5	11.8	11.6	14.0	78	996.6	.	3.9	4.5	6	–	–	–
12	16.0	22.2	9.2	6.7	14.6	82	995.5	.	4.3	2.3	3	–	–	–
13	17.4	24.1	10.3	8.2	14.8	76	996.1	.	2.6	2.6	5	–	–	–
14	17.8	23.3	11.7	10.0	15.2	77	998.4	.	1.4	1.9	4	–	–	–
15	17.7	24.6	9.5	8.1	13.9	69	1001.2	.	2.1	2.0	6	–	–	–
16	17.8	24.9	9.0	5.3	13.3	70	1003.5	.	0.5	1.4	4	–	–	–
17	21.8	26.5	10.5	8.0	15.1	61	1003.3	.	0.6	1.3	2	–	–	–
18	21.3	29.7	17.3	14.5	15.2	54	1003.0	.	1.9	3.1	5	–	–	–
19	20.9	26.6	14.5	11.8	16.3	75	1006.3	.	2.6	1.6	3	1.2	–	–
20	21.8	28.0	12.8	11.0	17.4	72	993.2	.	2.4	1.4	3	–	–	–
21	21.3	25.2	18.5	16.5	21.1	84	994.6	.	7.3	1.5	2	2.3	–	–
22	21.9	26.4	17.1	16.7	20.6	83	996.4	.	6.3	1.9	3	14.1	–	–
23	23.5	24.7	17.3	17.1	21.7	89	998.8	.	7.3	2.0	3	7.9	–	–
24	21.9	25.7	17.1	17.2	21.4	88	998.1	.	5.5	2.1	3	–	–	–
25	19.7	25.1	17.5	16.1	21.1	92	999.5	.	5.9	2.1	5	–	–	–
26	19.3	22.7	14.8	15.0	19.0	91	999.8	.	5.1	3.3	5	–	–	–
27	15.4	23.6	13.3	13.3	16.1	96	997.3	.	1.4	2.4	4	–	–	–
28	14.6	20.7	11.9	9.8	15.4	95	991.8	.	4.4	2.3	4	5.7	–	–
29	13.7	19.6	10.8	8.8	14.1	90	991.2	.	4.5	2.8	6	0.0	–	–
30	14.4	22.4	10.0	8.2	13.3	73	991.6	.	5.5	3.0	6	0.0	–	–
31	17.8	21.3	15.0	13.4	13.1	65	990.0	.	5.1	3.3	5	–	–	–

Tablica II

SZCZECINEK

Dni	Temperatura powietrza T	Max	Min	T_g	Prężność pary wodnej e	Wilgotność względna U	Ciśnienie atmosferyczne P	Usłonecznienie S	Zachmurzenie N	Wiatr v	v_{max}	Opad R_d	Śnieg s_k	s_g
1	19.4	25.3	11.5	10.0	17.2	62	1006.7	15.5	1.0	3.5	8	-	-	-
2	18.7	25.0	5.7	0.4	18.2	59	1006.3	15.5	0.1	1.5	3	-	-	-
3	19.4	27.8	8.4	3.6	11.7	56	1006.8	13.2	0.3	2.0	4	-	-	-
4	19.3	26.3	11.8	7.0	13.1	60	1006.2	13.7	3.1	2.6	6	3.1	-	-
5	14.9	22.3	11.1	10.5	16.7	66	1001.4	12.9	5.1	4.6	8	-	-	-
6	15.8	22.8	6.5	3.7	10.4	62	1002.3	11.1	4.3	4.4	8	1.1	-	-
7	17.2	22.5	13.2	11.4	11.7	63	998.5	12.6	5.1	2.8	7	-	-	-
8	16.8	22.6	13.1	10.4	12.4	65	992.6	3.5	6.6	2.6	5	1.2	-	-
9	18.3	20.7	11.6	11.3	13.4	82	996.2	0.0	7.0	3.4	6	5.5	-	-
10	14.2	19.3	10.8	10.1	13.2	69	991.5	7.3	5.0	3.9	6	9.9	-	-
11	17.1	23.3	10.6	6.5	14.8	77	995.7	11.1	4.4	3.0	7	-	-	-
12	17.8	24.1	13.2	8.8	15.1	77	993.2	10.7	3.4	1.0	4	-	-	-
13	19.5	25.5	9.5	5.8	13.5	66	995.8	11.9	1.6	2.1	4	-	-	-
14	19.8	26.6	11.3	7.4	13.5	63	998.1	13.5	3.8	2.0	4	-	-	-
15	20.0	25.9	14.0	11.2	14.1	63	1000.9	11.0	4.3	1.6	4	-	-	-
16	20.9	27.6	11.1	7.7	13.2	58	1001.5	12.1	2.0	0.9	2	-	-	-
17	24.9	31.0	13.6	10.4	15.6	57	1000.5	13.4	2.3	2.5	4	-	-	-
18	23.5	31.7	18.0	16.0	16.1	57	1000.1	7.9	2.5	2.6	4	3.6	-	-
19	21.8	28.1	16.1	12.8	19.1	75	999.6	10.8	3.6	1.6	3	-	-	-
20	21.8	27.4	16.0	12.7	18.6	73	996.4	6.1	3.3	1.5	3	-	-	-
21	19.6	24.1	16.2	13.0	20.0	88	993.2	0.2	7.8	1.1	2	6.4	-	-
22	13.9	22.6	17.6	16.8	18.7	84	995.9	6.2	7.1	2.6	3	0.1	-	-
23	17.4	23.1	13.5	12.9	17.1	87	999.8	0.6	7.6	2.3	4	14.8	-	-
24	15.3	18.5	13.7	13.9	16.8	97	999.7	-	8.0	4.0	5	37.2	-	-
25	14.4	19.1	13.9	13.6	16.8	90	1000.3	-	7.9	2.9	4	-	-	-
26	18.1	23.3	13.5	12.9	16.7	81	999.9	9.0	4.4	2.9	4	-	-	-
27	17.3	23.2	12.9	9.6	14.8	77	997.9	12.0	3.0	2.4	6	0.0	-	-
28	16.7	18.7	12.4	10.4	13.4	80	993.1	3.3	5.4	4.6	8	0.4	-	-
29	14.5	18.4	10.1	8.5	13.6	72	992.0	11.0	3.0	3.9	7	-	-	-
30	19.8	21.1	11.8	9.9	12.0	69	990.1	3.4	7.0	3.9	7	0.0	-	-
31	15.5	19.1	13.6	12.0	13.5	72	988.7	6.0	6.3	4.6	7	0.0	-	-

CHOJNICE

Lipiec 1976

Dni	Temperatura powietrza T	Max	Min	T_g	Prężność pary wodnej e	Wilgotność względna U	Ciśnienie atmosferyczne P	Usłonecznienie S	Zachmurzenie N	Wiatr v	v_{max}	Opad R_d	Śnieg s_k	s_g
1	17.7	23.0	12.4	10.9	11.2	53	1000.4	16.4	0.5	3.5	5	-	-	-
2	16.9	24.8	6.2	0.8	9.2	54	1004.9	16.0	0.0	1.9	2	-	-	-
3	19.8	27.6	9.7	4.8	9.6	44	1000.2	15.7	0.0	2.8	4	-	-	-
4	18.4	25.3	12.5	7.9	11.6	57	995.4	12.5	4.6	3.3	4	0.3	-	-
5	14.8	19.5	11.2	10.1	10.0	62	997.0	12.0	5.5	3.1	6	-	-	-
6	15.8	23.5	7.6	5.3	9.8	53	997.2	11.7	3.9	4.3	5	0.1	-	-
7	16.5	21.3	11.9	10.8	10.9	61	994.1	13.7	5.1	3.8	7	0.1	-	-
8	16.2	21.6	11.5	9.0	12.2	69	988.2	5.0	7.0	4.0	7	1.8	-	-
9	12.9	19.8	11.7	11.0	11.0	87	984.1	0.2	7.9	2.5	5	1.5	-	-
10	13.6	19.1	10.3	10.1	12.3	80	986.9	7.7	5.4	4.1	6	0.4	-	-
11	16.3	23.8	10.0	8.0	15.0	82	991.2	9.4	4.3	3.0	6	0.3	-	-
12	15.8	23.5	10.3	7.0	14.0	85	990.9	4.9	3.5	1.9	3	10.2	-	-
13	17.6	24.9	9.7	6.2	14.0	73	991.6	13.0	1.6	1.4	4	-	-	-
14	18.1	25.7	11.9	9.7	13.4	64	993.5	13.6	3.1	1.4	3	-	-	-
15	19.7	25.6	13.8	11.9	12.4	57	993.5	12.1	5.3	1.8	3	-	-	-
16	20.2	27.6	12.4	8.0	14.0	61	995.0	11.6	2.0	1.0	2	-	-	-
17	23.5	30.1	16.2	12.7	15.7	57	997.1	14.3	2.6	2.6	3	-	-	-
18	23.7	30.6	16.9	14.9	15.7	56	996.4	10.9	2.1	3.1	4	6.8	-	-
19	21.4	27.3	16.5	15.0	15.5	73	995.8	9.1	4.1	2.6	4	-	-	-
20	21.7	27.4	16.9	15.4	19.1	75	992.2	7.0	4.9	0.9	3	-	-	-
21	20.7	25.8	16.3	13.5	10.6	85	989.0	2.0	5.3	3.9	3	1.9	-	-
22	19.3	23.3	16.9	16.2	18.4	93	991.5	7.5	7.4	3.6	6	-	-	-
23	17.7	22.3	14.7	14.4	17.2	85	995.4	0.1	7.9	2.6	4	10.5	-	-
24	15.7	18.0	14.5	14.7	17.5	99	994.6	-	8.0	4.0	6	21.1	-	-
25	16.0	18.2	14.5	14.5	17.2	95	995.5	-	7.9	2.8	5	-	-	-
26	18.1	22.1	14.7	14.2	16.5	81	995.5	8.0	5.1	1.7	2	-	-	-
27	17.3	23.6	12.3	10.2	13.6	76	993.3	13.9	2.5	3.1	5	-	-	-
28	13.8	18.7	11.1	8.8	13.2	84	987.3	4.3	4.5	4.6	7	1.8	-	-
29	13.2	18.8	8.7	7.6	12.0	81	987.2	8.7	3.9	3.9	7	1.7	-	-
30	15.0	21.9	8.7	7.8	12.4	74	986.0	5.4	6.0	4.6	8	0.0	-	-
31	15.0	19.3	12.5	11.9	12.4	74	984.5	6.5	6.1	4.9	6	2.3	-	-

SZCZECIN-DĄBIE

Dni	Temperatura powietrza T	Max	Min	T_g	Prężność pary wodnej e	Wilgotność względna U	Ciśnienie atmosferyczne P	Usłonecznienie S	Zachmurzenie N	Wiatr v	v_{max}	Opad R_d	Śnieg s_k	s_g
1	20.8	27.2	12.7	9.5	15.7	65	1023.2	15.7	0.9	3.4	3	-	-	-
2	18.7	26.9	7.6	4.2	10.6	52	1025.7	15.9	0.0	2.6	5	-	-	-
3	21.2	29.1	9.0	5.5	11.5	52	1021.0	15.3	0.1	2.0	3	-	-	-
4	23.8	29.2	8.9	5.1	15.5	65	1019.8	13.8	0.9	1.6	3	-	-	-
5	19.1	24.1	14.8	7.9	10.6	53	1017.0	14.5	1.0	4.5	6	-	-	-
6	17.0	23.7	6.7	3.2	11.0	60	1020.0	16.0	2.3	2.1	4	-	-	-
7	18.4	24.7	13.6	9.4	12.2	60	1018.1	10.1	3.6	2.6	4	0.9	-	-
8	17.4	24.3	9.8	5.7	12.8	66	1009.2	4.2	5.9	3.1	7	1.8	-	-
9	15.7	20.3	13.8	12.6	13.7	78	1009.9	6.0	7.8	4.1	5	6.5	-	-
10	16.6	21.4	12.0	10.8	14.9	78	1009.9	4.5	6.5	3.0	4	0.2	-	-
11	19.7	25.0	13.9	10.7	16.7	74	1012.5	10.5	1.8	2.5	4	-	-	-
12	19.6	26.5	14.6	11.8	15.6	70	1011.4	12.7	2.6	2.8	4	-	-	-
13	19.6	26.4	13.3	10.5	16.5	78	1011.8	14.4	3.4	3.4	5	-	-	-
14	19.1	24.7	13.2	12.6	17.7	81	1014.9	6.2	5.4	1.4	2	6.1	-	-
15	20.9	26.7	16.2	15.0	17.8	75	1017.7	9.0	3.9	2.0	3	-	-	-
16	23.1	30.1	16.4	13.4	17.5	63	1017.1	13.2	2.4	2.0	2	-	-	-
17	26.2	33.6	19.9	12.8	17.1	54	1014.6	13.3	1.4	3.1	7	-	-	-
18	25.5	30.6	20.0	16.6	20.2	70	1016.0	7.1	3.9	3.1	4	-	-	-
19	23.1	28.6	18.7	14.3	20.9	75	1016.0	9.3	4.8	2.0	3	-	-	-
20	24.1	29.5	18.9	17.2	19.4	67	1012.3	8.4	5.6	2.3	4	-	-	-
21	19.6	25.6	18.0	14.2	20.4	90	1009.5	8.2	6.8	1.1	2	9.5	-	-
22	17.3	20.2	14.4	14.6	16.6	84	1013.2	-	7.9	3.3	5	0.4	-	-
23	18.1	22.1	13.0	14.6	15.5	75	1017.2	5.8	6.1	2.9	5	0.2	-	-
24	14.0	18.2	14.6	13.9	16.1	89	1018.2	-	7.8	2.0	3	23.0	-	-
25	17.6	21.7	14.6	14.2	17.0	84	1017.7	1.4	7.0	2.1	3	0.7	-	-
26	13.0	24.6	15.6	15.1	16.6	77	1016.7	7.7	5.4	1.3	4	0.0	-	-
27	18.4	23.9	12.3	10.3	14.7	71	1015.1	14.3	1.3	2.6	8	-	-	-
28	17.2	21.1	14.0	13.1	12.5	65	1010.0	5.7	6.1	4.6	7	0.0	-	-
29	15.4	19.7	11.1	9.3	10.6	63	1010.1	6.8	5.6	4.0	6	-	-	-
30	16.7	21.6	12.9	13.1	13.0	69	1006.4	3.9	6.0	4.6	7	0.5	-	-
31	16.1	20.1	14.0	12.4	12.8	71	1005.4	5.6	5.6	4.6	6	0.2	-	-

PIŁA

Dni	Temperatura powietrza T	Max	Min	T_g	Prężność pary wodnej e	Wilgotność względna U	Ciśnienie atmosferyczne P	Usłonecznienie S	Zachmurzenie N	Wiatr v	v_{max}	Opad R_d	Śnieg s_k	s_g
1	19.3	26.8	10.8	6.1	11.8	57	1014.5	16.6	0.6	4.4	6	-	-	-
2	17.5	25.7	5.8	1.8	8.7	49	1017.4	16.4	0.0	2.5	7	-	-	-
3	20.3	29.9	6.4	4.3	9.7	46	1017.7	16.0	0.5	3.0	5	-	-	-
4	19.7	27.2	8.3	6.5	11.6	54	1008.2	14.9	1.8	2.6	5	0.8	-	-
5	16.1	24.8	11.0	10.9	9.5	55	1008.7	10.5	4.8	4.8	7	-	-	-
6	16.9	24.0	7.1	3.3	9.2	51	1010.4	13.1	3.6	3.8	6	3.2	-	-
7	17.1	23.4	11.8	12.6	11.0	60	1006.4	12.7	6.5	2.6	5	-	-	-
8	17.3	23.3	10.1	9.9	11.1	57	1001.1	3.5	6.5	2.4	5	6.4	-	-
9	16.0	21.7	12.1	12.8	13.7	86	996.6	1.0	7.5	2.8	4	7.1	-	-
10	15.2	20.5	11.1	10.9	12.8	76	1000.2	4.0	5.8	4.3	8	3.0	-	-
11	17.3	23.2	6.4	5.9	13.2	70	1003.8	11.0	4.0	2.0	5	0.1	-	-
12	18.1	26.1	8.9	6.2	13.8	69	1003.1	11.5	3.6	2.4	5	-	-	-
13	19.1	23.7	11.4	10.6	13.9	66	1003.4	14.8	1.9	2.5	5	-	-	-
14	18.9	25.9	12.9	10.8	16.2	76	1006.0	10.1	4.0	2.7	5	5.0	-	-
15	21.4	27.3	14.9	14.3	16.8	60	1008.6	12.2	3.6	1.8	3	-	-	-
16	21.8	29.1	14.2	12.4	14.2	55	1009.8	11.3	2.6	2.0	4	-	-	-
17	24.9	31.6	15.5	12.8	15.0	51	1008.5	14.6	1.3	3.1	6	-	-	-
18	25.5	31.9	16.8	13.9	16.4	52	1007.8	10.9	3.8	3.0	6	10.6	-	-
19	23.4	29.6	17.7	17.4	19.5	71	1001.5	12.5	3.5	1.6	3	-	-	-
20	23.4	28.6	18.4	17.2	19.7	70	1004.1	7.8	3.3	1.4	2	-	-	-
21	20.2	25.4	17.1	16.1	21.3	90	1001.2	-	6.5	0.9	2	20.1	-	-
22	17.7	21.1	15.4	15.7	17.4	86	1004.4	2.2	7.6	3.3	6	-	-	-
23	18.0	22.2	14.8	14.6	16.6	81	1007.6	0.7	7.8	3.0	5	21.0	-	-
24	15.1	19.2	13.6	13.8	16.4	95	1007.5	-	8.0	4.3	5	16.2	-	-
25	16.3	17.6	13.7	13.7	16.6	91	1008.3	-	7.4	2.8	3	-	-	-
26	19.4	23.9	15.3	14.8	16.6	76	1007.6	11.8	5.0	2.5	3	-	-	-
27	18.3	24.5	13.5	11.4	15.9	69	1008.8	14.0	1.6	2.4	5	-	-	-
28	14.3	21.1	10.5	9.3	13.1	82	1001.1	3.8	4.6	2.8	4	1.9	-	-
29	14.0	18.4	10.4	9.4	11.0	79	1001.5	5.9	4.6	4.5	8	-	-	-
30	16.3	22.7	8.4	7.4	11.4	65	999.1	6.7	5.8	3.6	10	0.4	-	-
31	15.9	19.4	13.6	13.2	12.8	72	997.8	3.6	6.1	3.4	8	0.0	-	-

BIAŁYSTOK

DNI	TEMPERATURA POWIETRZA T	Max	Min	T_g	PRĘŻNOŚĆ PARY WODNEJ e	WILGOTNOŚĆ WZGLĘDNA U	CIŚNIENIE ATMOSFERYCZNE P	USŁONECZNIENIE S	ZACHMURZENIE N	WIATR v	v_{max}	OPAD R_d		ŚNIEG s_n	s_g
1	15.4	21.8	8.5	6.0	10.9	62	1001.7	15.5	1.4	3.9	6	–		–	–
2	16.9	21.1	6.7	3.9	9.3	53	1005.4	15.9	0.5	3.3	6	–		–	–
3	19.0	26.3	6.9	4.9	17.0	61	1001.4	13.6	2.5	4.1	7	0.8		–	–
4	16.1	22.2	12.5	10.7	10.8	62	997.1	10.9	4.9	4.4	9	–		–	–
5	17.7	17.7	8.6	7.5	9.9	69	995.6	11.1	4.5	3.5	6	0.5		–	–
6	11.7	17.8	6.2	3.9	10.4	79	991.9	3.7	6.4	3.6	7	1.6		–	–
7	11.5	15.2	7.8	7.7	10.5	81	994.6	0.8	5.4	2.8	4	–		–	–
8	15.6	21.1	8.7	4.9	11.0	65	991.2	13.3	5.0	2.8	5	0.0		–	–
9	14.0	19.2	10.9	7.9	12.8	86	986.4	0.7	7.3	2.5	5	12.5		–	–
10	13.0	14.9	11.6	11.7	14.3	95	983.6	–	8.0	3.1	5	24.5		–	–
11	15.9	21.6	13.8	13.7	15.6	87	989.6	2.1	6.8	2.6	3	2.1		–	–
12	16.9	23.9	10.9	7.7	14.6	78	992.3	7.9	4.5	2.0	3	0.1		–	–
13	17.3	23.8	11.5	9.9	15.3	79	992.7	9.2	3.9	1.8	3	1.2		–	–
14	17.3	22.7	11.1	8.5	13.4	71	995.5	13.3	2.1	2.3	5	–		–	–
15	17.0	24.9	8.7	6.8	12.7	67	998.9	14.9	2.0	1.3	3	–		–	–
16	18.8	25.7	8.9	6.9	14.1	69	1000.8	10.7	3.4	0.6	2	–		–	–
17	19.8	26.8	11.1	9.2	15.1	69	1000.7	13.9	2.0	2.0	4	–		–	–
18	20.2	26.5	13.4	9.7	15.3	67	1003.2	13.8	3.0	3.3	6	–		–	–
19	19.4	25.9	13.0	11.0	17.5	75	998.7	7.5	3.4	2.4	5	0.7		–	–
20	20.7	27.5	13.2	11.7	17.5	74	994.8	11.2	1.4	1.1	3	–		–	–
21	21.8	27.9	15.0	12.4	18.4	72	993.9	7.6	4.5	2.8	5	3.5		–	–
22	20.8	27.1	17.1	16.2	20.4	83	995.0	3.4	7.6	2.8	7	8.8		–	–
23	21.6	27.1	17.4	16.2	21.0	82	995.9	9.0	4.1	2.5	4	–		–	–
24	22.3	28.6	15.5	14.0	17.5	67	995.6	11.5	3.3	3.0	6	–		–	–
25	21.8	28.5	13.3	10.7	15.6	64	997.1	12.9	3.5	1.4	3	–		–	–
26	21.4	26.9	14.9	12.0	15.7	73	995.7	7.3	5.4	1.5	4	–		–	–
27	19.0	25.1	16.7	15.4	15.4	81	993.6	4.1	5.3	2.0	4	50.8		–	–
28	14.4	21.1	12.3	9.7	14.8	81	989.5	5.3	9.8	2.5	5	0.0		–	–
29	16.8	18.9	11.6	10.7	13.3	81	989.0	8.2	5.9	2.3	3	2.6		–	–
30	14.9	20.4	8.5	7.7	12.4	75	991.4	10.7	5.5	2.5	5	–		–	–
31	18.0	24.9	13.1	11.7	14.1	71	989.5	7.1	5.0	3.3	7	1.3		–	–

BYDGOSZCZ

DNI	TEMPERATURA POWIETRZA T	Max	Min	T_g	PRĘŻNOŚĆ PARY WODNEJ e	WILGOTNOŚĆ WZGLĘDNA U	CIŚNIENIE ATMOSFERYCZNE P	USŁONECZNIENIE S	ZACHMURZENIE N	WIATR v	v_{max}	OPAD R_d		ŚNIEG s_n	s_g
1	17.7	26.4	12.5	9.0	10.8	54	1014.8	16.4	0.5	4.3	8	–		–	–
2	17.2	24.7	8.5	6.5	9.1	53	1017.7	16.2	0.0	2.5	6	–		–	–
3	20.6	25.7	6.7	4.6	10.3	46	1013.0	16.1	0.1	2.3	4	–		–	–
4	19.0	27.7	10.2	6.7	11.7	54	1005.9	13.9	2.8	2.9	6	3.8		–	–
5	15.4	20.6	11.0	10.3	10.1	60	1005.1	11.1	5.1	4.8	8	–		–	–
6	17.1	23.8	7.8	6.2	9.4	57	1010.0	11.7	4.6	4.3	5	1.8		–	–
7	17.4	22.2	11.7	10.2	10.2	55	1010.7	12.6	4.9	2.6	6	0.0		–	–
8	17.6	21.7	7.0	5.0	10.9	65	1001.5	2.8	5.5	2.9	7	7.3		–	–
9	13.6	19.7	12.1	11.2	14.1	91	996.6	0.5	7.8	1.6	3	6.0		–	–
10	14.6	19.9	10.4	11.2	12.6	77	999.4	7.9	6.0	4.8	8	2.5		–	–
11	17.2	23.3	8.0	7.7	14.2	73	1003.9	9.3	3.4	3.8	8	0.8		–	–
12	17.6	24.8	9.3	8.7	14.3	73	1003.7	8.1	3.6	1.9	4	0.0		–	–
13	19.5	26.3	12.7	11.7	14.0	66	1003.7	13.9	3.6	2.3	4	–		–	–
14	20.6	27.4	13.3	11.3	14.0	63	1002.5	11.7	3.9	1.4	5	–		–	–
15	20.6	27.0	13.6	12.5	12.7	56	1005.1	10.5	4.9	1.6	4	–		–	–
16	21.4	26.6	12.8	9.7	17.0	54	1010.7	6.5	3.8	1.9	2	–		–	–
17	24.1	30.8	15.5	11.7	14.0	51	1010.9	12.6	2.6	2.9	6	–		–	–
18	26.9	31.7	16.6	13.2	15.7	52	1009.5	7.8	2.0	2.6	5	0.5		–	–
19	24.3	30.4	18.1	18.4	19.7	68	1007.7	10.6	4.0	3.0	7	0.1		–	–
20	23.3	28.3	18.1	15.2	21.5	77	1004.6	3.9	4.6	1.4	3	2.9		–	–
21	21.9	27.1	17.3	16.8	20.4	80	1001.4	0.1	6.4	1.5	3	3.5		–	–
22	19.1	22.7	16.3	15.9	19.0	84	1001.5	1.5	6.5	3.8	5	0.7		–	–
23	15.7	21.6	15.8	16.2	17.8	83	1007.4	–	8.0	2.9	4	24.7		–	–
24	17.3	21.0	16.0	16.6	19.4	94	1006.6	–	7.9	4.1	6	3.3		–	–
25	17.4	19.5	14.9	15.9	17.6	89	1008.2	–	8.0	2.5	4	–		–	–
26	19.6	24.5	15.7	15.8	16.9	75	1007.5	11.4	4.4	2.9	5	–		–	–
27	19.4	25.3	17.5	11.1	14.3	66	1005.9	12.7	3.4	2.6	6	–		–	–
28	14.5	22.6	9.7	8.1	13.8	84	1001.3	3.7	5.1	4.4	6	0.9		–	–
29	15.3	19.7	9.5	8.3	11.7	73	1001.0	11.5	5.6	5.3	9	1.5		–	–
30	14.8	23.1	8.3	7.3	11.5	62	1000.0	6.5	5.4	5.5	9	0.0		–	–
31	17.0	20.6	14.3	13.5	12.5	65	999.3	3.6	6.9	4.8	8	0.0		–	–

MŁAWA

DNI	TEMPERATURA POWIETRZA T	Max	Min	T_g	PRĘŻNOŚĆ PARY WODNEJ e	WILGOTNOŚĆ WZGLĘDNA U	CIŚNIENIE ATMOSFERYCZNE P	USŁONECZNIENIE S	ZACHMURZENIE N	WIATR v	v_{max}	OPAD R_d		ŚNIEG s_n	s_g
1	16.8	24.2	10.2	8.1	9.9	55	1004.5	16.1	0.9	5.4	10	–		–	–
2	14.7	22.4	4.5	2.7	9.3	60	1007.5	16.1	0.1	3.8	6	–		–	–
3	16.8	27.2	6.5	5.4	11.3	56	1003.1	15.7	2.0	3.5	8	–		–	–
4	17.0	25.0	11.6	10.5	11.0	58	999.4	9.0	5.0	4.4	8	0.6		–	–
5	18.6	19.1	10.1	9.7	9.8	65	998.3	11.9	5.4	5.8	8	0.6		–	–
6	11.0	18.8	4.7	3.6	10.3	80	993.4	7.2	4.5	3.9	6	0.2		–	–
7	12.9	19.4	3.7	3.0	10.0	72	996.5	10.4	3.8	4.4	8	–		–	–
8	15.0	23.8	4.7	2.9	10.7	67	991.8	9.9	4.6	2.9	6	3.5		–	–
9	13.3	19.3	12.3	12.0	14.2	93	986.5	–	7.8	2.6	4	16.1		–	–
10	13.6	17.3	10.2	9.9	13.2	86	983.6	0.4	7.4	6.5	9	0.0		–	–
11	16.7	27.6	11.9	11.1	14.7	79	992.7	11.0	4.9	5.4	9	–		–	–
12	16.7	23.2	9.3	8.0	14.5	78	995.8	2.4	4.25	3.0	7	–		–	–
13	17.4	23.9	12.4	10.6	14.2	83	994.2	6.4	4.0	3.5	5	0.6		–	–
14	13.7	25.6	12.1	10.5	16.3	78	996.7	11.8	3.0	1.5	3	–		–	–
15	19.6	25.5	11.6	9.9	15.8	72	995.6	9.7	4.8	2.4	5	–		–	–
16	19.7	24.7	10.4	8.6	14.3	66	1001.9	14.8	0.9	2.1	4	–		–	–
17	22.0	28.7	13.5	13.3	14.8	59	1001.7	14.2	2.6	3.0	4	–		–	–
18	22.8	28.9	15.9	14.3	14.9	57	1001.8	12.6	2.1	4.0	6	–		–	–
19	22.1	27.4	16.1	14.5	17.3	64	997.7	5.7	4.5	2.1	3	–		–	–
20	22.8	24.0	16.7	15.1	19.2	71	995.5	6.4	5.5	1.9	5	–		–	–
21	21.1	26.5	17.5	16.7	20.9	74	993.2	0.2	7.0	3.0	5	8.7		–	–
22	20.5	25.1	16.6	16.1	20.3	85	997.2	6.0	5.8	2.8	4	4.6		–	–
23	23.9	25.3	16.1	15.0	21.2	87	998.1	9.9	7.1	2.5	4	11.3		–	–
24	22.6	28.8	18.3	16.9	22.0	82	999.4	8.9	6.3	3.0	6	–		–	–
25	23.2	25.3	17.9	16.8	20.8	83	997.5	5.3	6.6	2.8	5	0.0		–	–
26	13.0	23.8	14.9	14.0	18.7	86	997.6	7.2	3.6	5.5	8	–		–	–
27	17.2	24.3	14.7	13.7	17.5	80	995.5	11.7	3.4	2.9	5	–		–	–
28	16.6	21.6	11.7	9.8	15.3	93	991.1	2.8	4.6	5.0	8	5.7		–	–
29	15.5	20.0	7.8	6.8	13.1	86	990.1	7.1	4.0	4.6	9	0.4		–	–
30	15.2	22.3	6.9	5.9	12.8	76	991.3	6.9	5.1	4.9	8	–		–	–
31	17.6	22.1	13.2	11.5	14.8	74	995.4	7.3	5.6	5.1	11	0.0		–	–

OSTROŁĘKA

DNI	TEMPERATURA POWIETRZA T	Max	Min	T_g	PRĘŻNOŚĆ PARY WODNEJ e	WILGOTNOŚĆ WZGLĘDNA U	CIŚNIENIE ATMOSFERYCZNE P	USŁONECZNIENIE S	ZACHMURZENIE N	WIATR v	v_{max}	OPAD R_d		ŚNIEG s_n	s_g
1	17.4	23.9	11.3	8.5	11.4	61	1005.5	15.2	0.9	3.4	7	–		–	–
2	15.0	23.4	4.8	1.5	9.3	59	1012.2	15.0	0.0	2.0	3	–		–	–
3	19.2	28.6	6.6	4.1	12.1	59	1006.0	14.3	1.4	1.5	3	0.5		–	–
4	17.0	23.6	12.5	10.2	11.5	63	1005.3	9.8	6.4	3.1	6	–		–	–
5	19.7	19.7	8.2	5.4	10.2	66	1003.8	6.5	3.8	2.5	5	0.5		–	–
6	12.4	20.5	5.3	3.0	10.6	75	1005.0	4.6	5.4	1.6	3	0.4		–	–
7	11.2	18.4	4.8	1.8	10.7	72	1007.4	4.8	3.4	1.0	3	–		–	–
8	15.7	23.7	6.0	3.5	10.7	64	997.0	11.4	3.8	1.1	2	1.5		–	–
9	14.1	19.8	11.4	8.9	14.5	90	997.7	0.1	7.5	1.3	2	22.9		–	–
10	13.1	14.9	10.5	10.5	14.5	95	995.6	–	7.9	2.3	4	11.5		–	–
11	17.5	23.2	12.5	12.3	15.8	80	997.8	10.1	4.2	2.8	4	–		–	–
12	17.0	22.4	10.3	8.5	15.3	81	999.8	7.1	4.3	0.9	2	4.2		–	–
13	17.3	24.5	11.0	9.3	15.8	81	1000.2	7.4	3.5	1.3	2	1.0		–	–
14	16.7	24.5	12.1	11.3	16.7	79	1007.8	8.7	3.3	0.9	3	1.1		–	–
15	19.2	26.1	11.3	10.2	16.0	74	1002.7	10.7	2.3	2.5	1	–		–	–
16	23.1	27.6	10.9	9.1	14.6	67	1007.8	13.2	0.6	0.6	2	–		–	–
17	21.4	28.8	11.4	9.8	15.8	66	1008.8	13.7	2.6	0.9	2	–		–	–
18	23.4	29.1	13.5	11.4	14.5	60	1008.5	14.2	2.9	1.4	3	–		–	–
19	21.5	26.6	15.0	12.9	15.6	73	1007.0	4.5	4.0	0.9	2	1.0		–	–
20	23.0	29.5	15.0	13.8	16.5	69	1001.6	12.0	1.0	0.9	2	–		–	–
21	22.5	27.6	16.9	16.3	20.6	77	1000.1	1.1	7.4	0.8	2	18.3		–	–
22	20.7	26.3	16.7	17.1	21.4	83	1001.4	2.2	7.5	0.9	2	7.5		–	–
23	21.0	25.7	17.6	16.9	21.5	88	1002.7	0.2	7.3	1.4	2	1.1		–	–
24	23.2	29.2	16.0	17.2	20.6	75	1003.6	10.0	3.4	1.8	3	–		–	–
25	21.8	28.4	16.3	14.7	19.3	77	1003.8	6.7	2.6	0.6	1	–		–	–
26	21.0	25.5	18.3	16.5	21.0	86	1003.3	7.5	5.4	1.9	3	–		–	–
27	20.6	26.4	15.5	14.6	15.0	80	1001.1	5.5	3.6	1.5	2	–		–	–
28	16.2	22.5	13.0	11.2	15.2	84	997.1	6.8	5.5	1.6	3	1.0		–	–
29	14.8	19.5	10.1	9.1	12.6	81	996.3	8.1	3.9	1.5	3	3.2		–	–
30	16.3	22.7	8.8	7.3	12.2	69	997.8	6.6	4.3	2.3	4	0.0		–	–
31	18.8	23.9	14.4	12.8	14.3	67	995.9	6.5	5.9	2.3	5	3.1		–	–

TORUŃ

DNI	TEMPERATURA POWIETRZA T	Max	Min	T_g	PRĘŻNOŚĆ PARY WODNEJ e	WILGOTNOŚĆ WZGLĘDNA U	CIŚNIENIE ATMOSFERYCZNE P	UŚLONECZNIENIE S	ZACHMURZENIE N	WIATR v	v_{max}	OPAD R_d	ŚNIEG s_h	s_g
1	15.5	26.9	13.3	11.7	12.0	60	1014.6	10.6	0.6	3.3	7	-	-	-
2	15.5	24.2	4.6	1.0	9.9	60	1017.9	10.7	0.0	1.6	4	-	-	-
3	20.3	29.8	6.4	4.2	10.2	47	1012.7	14.2	0.0	1.4	4	-	-	-
4	16.9	26.0	10.3	8.2	11.6	56	1005.9	12.4	4.0	2.9	5	1.0	-	-
5	15.2	21.0	12.2	11.5	10.0	60	1008.9	12.2	5.0	4.0	9	0.0	-	-
6	15.4	22.9	7.3	4.9	10.4	58	1005.6	9.8	4.9	3.1	5	0.0	-	-
7	17.1	23.1	11.6	10.7	10.9	59	1004.4	13.8	3.5	1.9	5	-	-	-
8	16.3	23.7	5.4	3.1	10.8	61	1001.5	5.1	6.6	1.5	3	5.7	-	-
9	13.8	19.8	12.6	12.0	14.7	91	996.3	-	7.6	2.0	3	3.1	-	-
10	14.8	19.7	10.6	10.4	13.5	81	999.0	3.1	6.5	2.8	4	0.9	-	-
11	17.2	24.7	8.6	7.2	14.3	74	1003.4	12.1	2.9	2.1	4	1.4	-	-
12	17.5	24.1	10.2	9.3	14.9	76	1003.5	4.6	4.5	1.0	2	0.0	-	-
13	19.5	26.4	12.4	11.8	15.1	71	1003.6	12.7	2.9	2.1	5	-	-	-
14	20.3	27.1	12.7	11.1	14.0	63	1001.2	11.7	3.9	1.8	3	-	-	-
15	20.0	27.7	12.7	11.5	13.5	61	1000.8	9.5	3.4	1.5	3	-	-	-
16	20.8	28.1	10.5	7.6	12.9	55	1010.8	7.8	3.6	1.5	3	-	-	-
17	24.3	31.4	14.6	11.8	13.5	48	1010.3	13.6	2.6	2.4	4	-	-	-
18	25.8	32.8	17.6	15.1	14.9	46	1009.5	11.3	4.4	3.1	5	-	-	-
19	24.3	30.9	17.2	15.5	16.6	63	1007.5	8.2	5.4	1.5	5	-	-	-
20	23.0	28.8	17.1	15.4	20.0	72	1004.5	4.8	5.4	0.8	1	0.8	-	-
21	22.9	29.2	18.6	18.4	21.1	78	1001.5	4.4	7.3	1.3	3	6.2	-	-
22	17.7	25.6	17.1	16.7	17.5	81	1004.5	4.3	6.6	1.6	3	-	-	-
23	19.3	22.7	16.9	16.9	18.6	83	1006.7	-	7.8	3.1	5	66.0	-	-
24	18.2	22.3	16.6	16.2	19.8	95	1006.1	-	8.0	2.8	5	31.9	-	-
25	19.0	20.5	15.5	16.2	18.8	92	1007.8	-	7.9	1.3	2	0.1	-	-
26	19.5	25.0	15.1	14.8	17.4	78	1007.6	11.3	5.3	2.6	4	-	-	-
27	19.8	26.2	13.9	13.2	15.4	70	1005.5	11.0	3.0	1.5	3	-	-	-
28	14.5	23.5	10.3	8.5	14.3	86	1001.2	2.0	6.3	1.9	3	1.9	-	-
29	15.3	20.2	9.4	8.4	17.8	74	1000.6	11.1	2.9	2.6	4	0.0	-	-
30	17.2	23.7	9.1	6.8	12.1	84	1000.2	8.5	5.8	3.1	7	-	-	-
31	17.9	22.1	14.1	12.7	12.0	65	998.2	4.9	6.4	2.6	6	0.1	-	-

GORZÓW WIELKOPOLSKI

Lipiec 1976

DNI	TEMPERATURA POWIETRZA T	Max	Min	T_g	PRĘŻNOŚĆ PARY WODNEJ e	WILGOTNOŚĆ WZGLĘDNA U	CIŚNIENIE ATMOSFERYCZNE P	UŚLONECZNIENIE S	ZACHMURZENIE N	WIATR v	v_{max}	OPAD R_d	ŚNIEG s_h	s_g
1	20.7	27.4	14.0	12.9	13.7	58	1014.4	14.9	1.4	3.4	5	-	-	-
2	18.3	26.3	10.5	8.4	8.5	44	1016.9	16.3	0.1	3.0	5	-	-	-
3	21.4	28.8	17.4	9.5	10.4	43	1012.8	16.5	0.0	1.4	3	-	-	-
4	22.9	29.4	12.2	10.3	12.4	51	1007.5	15.5	2.7	2.0	4	-	-	-
5	17.7	26.3	12.8	12.7	10.0	50	1008.0	13.5	1.6	6.8	8	-	-	-
6	16.9	23.5	7.7	5.8	9.8	53	1011.3	15.9	2.8	2.8	5	-	-	-
7	17.3	23.8	10.9	7.5	11.2	59	1006.9	6.0	4.0	2.1	5	0.0	-	-
8	17.8	24.7	10.7	5.4	11.8	59	1002.1	5.3	5.1	2.4	6	-	-	-
9	15.4	20.1	12.9	12.2	12.6	78	997.3	4.0	7.0	3.5	7	4.1	-	-
10	16.4	20.8	11.6	10.3	12.7	70	1001.5	6.9	5.4	4.0	5	-	-	-
11	19.9	25.5	14.3	12.4	15.0	66	1004.7	12.2	2.9	2.9	5	-	-	-
12	20.1	24.4	13.7	10.4	15.0	66	1003.4	8.9	4.8	2.0	4	-	-	-
13	20.5	26.2	13.3	12.3	15.2	66	1002.9	8.9	4.6	3.5	5	-	-	-
14	20.2	26.7	14.7	12.3	17.1	74	1006.0	7.0	5.1	2.6	6	1.0	-	-
15	21.9	26.8	16.8	14.4	17.1	67	1009.0	8.9	5.5	1.9	3	-	-	-
16	23.5	30.2	16.0	14.9	17.5	63	1009.1	12.1	3.1	2.4	4	-	-	-
17	22.8	32.9	18.7	11.9	17.3	59	1007.2	12.4	2.8	2.4	4	-	-	-
18	25.5	31.6	20.2	20.4	18.0	57	1007.5	11.7	7.4	2.6	5	7.7	-	-
19	23.0	28.7	18.8	17.5	22.3	60	1005.0	8.2	4.8	2.5	8	0.0	-	-
20	24.2	28.8	18.2	18.0	20.0	69	1004.4	8.5	2.0	2.1	4	1.8	-	-
21	20.1	26.8	17.7	16.2	20.9	89	1001.5	0.9	7.0	2.0	3	22.5	-	-
22	15.1	20.6	14.8	14.9	16.5	90	1005.5	-	7.9	4.1	6	0.0	-	-
23	17.9	22.6	14.0	11.9	14.9	74	1005.9	3.4	6.2	3.5	6	5.7	-	-
24	15.0	19.2	14.0	13.4	15.8	92	1005.4	-	8.0	4.3	6	5.9	-	-
25	16.0	17.7	13.9	13.3	16.8	92	1004.3	-	8.0	2.3	3	3.4	-	-
26	19.1	24.6	14.8	14.4	16.9	79	1006.0	7.9	5.6	3.1	6	-	-	-
27	19.2	24.2	14.2	13.0	15.3	71	1004.9	14.2	2.3	2.5	4	-	-	-
28	16.7	22.4	14.0	12.9	12.9	63	1002.0	4.7	5.3	5.4	8	0.0	-	-
29	14.8	19.1	9.7	7.9	9.8	60	1002.6	6.2	5.0	3.8	5	-	-	-
30	17.1	22.5	11.1	10.2	11.8	62	1000.0	6.6	5.5	5.4	8	0.0	-	-
31	15.7	19.8	14.1	13.8	13.0	74	998.7	3.5	7.4	4.4	7	0.2	-	-

PŁOCK-RADZIWIE

DNI	TEMPERATURA POWIETRZA T	Max	Min	T_g	PRĘŻNOŚĆ PARY WODNEJ e	WILGOTNOŚĆ WZGLĘDNA U	CIŚNIENIE ATMOSFERYCZNE P	UŚLONECZNIENIE S	ZACHMURZENIE N	WIATR v	v_{max}	OPAD R_d	ŚNIEG s_h	s_g
1	19.7	25.9	13.0	10.1	12.7	58	1013.1	.	1.0	3.5	6	-	-	-
2	17.1	24.7	8.4	6.2	9.3	53	1014.4	.	0.0	2.1	4	-	-	-
3	20.0	26.8	7.8	5.1	10.8	50	1012.4	.	0.5	1.3	4	-	-	-
4	19.2	26.5	10.7	7.5	12.1	57	1005.0	.	3.5	2.5	4	0.2	-	-
5	16.0	21.7	12.0	10.5	9.3	53	1007.5	.	5.6	4.8	7	0.0	-	-
6	14.9	22.2	7.1	2.7	9.7	59	1008.5	.	4.4	2.1	5	0.0	-	-
7	17.3	23.8	12.0	10.8	9.5	51	1003.5	.	4.3	2.8	6	-	-	-
8	16.7	24.6	7.7	3.7	10.1	57	1001.4	.	4.9	1.8	6	4.4	-	-
9	14.9	20.6	13.4	13.2	14.5	86	995.6	.	7.4	1.3	2	14.0	-	-
10	14.8	18.5	11.7	11.6	11.9	73	997.5	.	6.4	3.9	5	1.1	-	-
11	18.1	24.2	11.2	10.6	11.8	60	1002.2	.	3.4	4.3	6	-	-	-
12	18.3	24.2	12.2	10.1	14.1	67	1002.5	.	4.9	1.5	5	0.6	-	-
13	20.0	25.6	13.5	11.4	16.3	72	1002.6	.	3.0	1.0	4	-	-	-
14	21.0	27.5	13.8	13.1	14.4	62	1007.3	.	4.1	0.6	2	-	-	-
15	19.5	25.3	13.7	12.9	17.7	80	1008.5	.	5.6	0.6	2	3.5	-	-
16	20.8	28.5	11.7	10.1	15.3	66	1010.4	.	1.6	0.8	2	-	-	-
17	22.4	29.7	12.4	10.2	14.8	60	1010.5	.	2.8	1.5	4	-	-	-
18	23.8	31.6	15.2	12.3	14.8	55	1009.8	.	2.1	2.4	5	-	-	-
19	23.3	30.6	16.7	15.0	19.6	70	1007.0	.	3.6	1.4	4	0.2	-	-
20	22.1	31.4	16.6	15.5	20.3	78	1004.1	.	4.1	0.4	2	17.5	-	-
21	22.0	27.1	19.6	19.3	22.7	87	1001.7	.	7.3	1.1	3	9.3	-	-
22	19.9	24.3	16.6	16.0	19.6	88	1004.0	.	6.0	1.6	4	2.3	-	-
23	20.6	25.2	16.3	16.0	21.0	86	1005.5	.	6.5	1.6	5	4.9	-	-
24	21.6	28.8	18.6	17.7	22.1	87	1004.4	.	6.6	1.9	3	16.6	-	-
25	13.2	22.5	16.8	17.1	20.0	90	1007.0	.	6.6	1.6	3	-	-	-
26	20.8	26.2	16.8	16.7	19.2	79	1006.0	.	5.3	3.3	4	-	-	-
27	20.7	26.3	16.9	16.1	17.8	72	1004.8	.	4.5	2.0	4	-	-	-
28	16.0	23.5	12.1	10.1	15.0	83	1001.0	.	4.6	2.6	5	3.6	-	-
29	15.6	20.4	10.1	9.3	17.4	76	1000.5	.	3.9	3.3	6	-	-	-
30	16.0	23.5	7.9	5.5	10.9	61	1000.8	.	4.4	1.6	4	0.0	-	-
31	19.0	24.2	14.3	11.3	14.2	66	998.5	.	6.4	1.9	6	2.6	-	-

POZNAŃ-ŁAWICA

DNI	TEMPERATURA POWIETRZA T	Max	Min	T_g	PRĘŻNOŚĆ PARY WODNEJ e	WILGOTNOŚĆ WZGLĘDNA U	CIŚNIENIE ATMOSFERYCZNE P	UŚLONECZNIENIE S	ZACHMURZENIE N	WIATR v	v_{max}	OPAD R_d	ŚNIEG s_h	s_g
1	20.4	27.0	14.6	12.1	11.8	52	1012.7	16.0	0.6	4.6	8	-	-	-
2	17.4	25.0	8.3	4.7	8.4	47	1015.3	15.9	0.0	3.0	5	-	-	-
3	21.6	29.2	11.7	6.5	9.6	40	1010.9	15.7	0.3	1.9	3	-	-	-
4	22.6	28.6	13.1	9.5	11.6	44	1005.7	14.5	1.0	2.8	6	-	-	-
5	16.8	25.2	13.1	13.7	9.7	52	1008.0	8.7	3.7	5.6	7	-	-	-
6	14.5	23.8	6.3	3.1	9.0	51	1008.5	12.8	3.5	4.0	6	4.8	-	-
7	17.5	22.0	13.3	12.3	11.5	59	1004.9	6.4	5.1	2.5	6	0.0	-	-
8	19.1	24.7	10.3	7.2	10.6	53	999.8	6.5	5.3	2.6	5	2.2	-	-
9	15.6	23.1	13.2	12.7	14.5	87	994.3	3.1	7.0	2.1	5	13.6	-	-
10	15.2	20.0	21.2	9.9	13.1	77	998.6	7.7	6.0	5.6	9	4.1	-	-
11	18.3	23.9	11.7	8.9	15.3	73	1002.1	16.5	3.1	3.0	6	1.0	-	-
12	19.3	25.6	12.7	10.9	14.7	69	1001.1	6.9	4.3	2.1	4	-	-	-
13	19.6	25.6	13.2	12.0	14.7	66	1001.8	11.6	3.1	2.6	4	-	-	-
14	20.4	26.3	15.0	12.2	16.1	70	1003.9	9.5	4.0	2.4	6	12.0	-	-
15	20.4	25.9	16.0	15.7	18.4	78	1006.9	6.9	4.0	1.9	4	1.7	-	-
16	22.6	28.7	16.8	15.6	16.4	62	1007.7	10.4	3.0	1.8	4	-	-	-
17	25.2	30.7	18.8	16.3	16.0	55	1006.3	12.7	1.5	3.3	4	-	-	-
18	25.9	32.8	19.3	17.1	17.5	53	1005.7	12.7	1.0	2.9	4	1.0	-	-
19	24.4	30.4	18.3	17.7	19.6	67	1005.5	9.9	4.0	3.4	8	0.0	-	-
20	24.4	29.9	20.0	18.1	19.3	69	1002.3	5.5	5.4	2.5	6	0.0	-	-
21	21.6	26.4	20.0	18.2	21.1	83	999.4	2.0	7.5	2.8	10	22.0	-	-
22	17.1	20.7	15.8	10.8	16.5	85	1003.2	0.4	5.9	4.6	6	0.4	-	-
23	19.1	22.0	15.2	14.9	18.1	79	1005.5	-	7.9	4.8	6	26.9	-	-
24	16.9	20.2	13.1	13.1	16.2	96	1007.2	-	8.0	5.8	8	10.6	-	-
25	15.3	16.5	13.4	13.1	16.8	97	1006.4	-	8.0	4.8	6	1.1	-	-
26	19.0	24.0	15.3	15.6	17.2	80	1005.2	7.0	5.5	3.6	5	-	-	-
27	19.0	24.6	13.6	12.1	14.7	70	1004.2	13.2	2.1	3.3	5	-	-	-
28	15.1	22.3	12.2	9.3	13.4	78	1000.3	2.1	4.9	3.8	7	4.9	-	-
29	15.2	18.1	10.4	9.5	15.5	66	1000.7	4.6	5.0	3.1	8	-	-	-
30	15.8	23.0	9.5	7.0	11.6	64	998.5	8.4	5.5	3.1	7	0.0	-	-
31	15.2	21.4	12.1	11.0	13.1	73	996.8	4.8	5.5	3.6	8	2.9	-	-

S Ł U B I C E

DNI	TEMPERATURA POWIETRZA T	Max	Min	T_g	PRĘŻNOŚĆ PARY WODNEJ e	WILGOTNOŚĆ WZGLĘDNA U	CIŚNIENIE ATMOSFERYCZNE P	USŁONECZNIENIE S	ZACHMURZENIE N	WIATR v	v_{max}	OPAD R_d	ŚNIEG h_s	s_g
1	20.7	28.2	11.7	7.3	13.8	61	1020.1	•	0.8	1.8	4	–	–	–
2	18.5	26.5	7.8	4.6	9.0	47	1022.0	•	0.4	2.0	4	–	–	–
3	19.9	30.6	4.0	0.9	10.2	58	1017.9	•	0.0	0.9	3	–	–	–
4	21.3	31.5	7.9	3.9	17.3	55	1012.4	•	0.9	1.3	3	–	–	–
5	17.8	27.7	4.9	6.2	11.3	59	1012.6	•	0.9	2.9	3	–	–	–
6	15.3	24.4	2.6	-0.3	9.4	59	1017.0	•	2.1	1.4	3	–	–	–
7	15.9	25.4	5.3	2.6	11.5	63	1012.2	•	2.5	1.4	4	–	–	–
8	17.0	26.5	4.9	1.5	11.5	64	1006.9	•	4.8	1.3	2	3.2	–	–
9	15.5	20.6	12.5	10.5	14.6	83	1002.8	•	7.4	2.3	4	1.2	–	–
10	16.9	22.3	10.7	7.4	12.8	69	1007.8	•	5.1	2.5	3	–	–	–
11	20.4	27.6	13.8	10.0	15.6	67	1010.5	•	3.1	1.6	3	–	–	–
12	20.2	27.8	11.3	9.4	15.6	70	1008.4	•	3.1	0.9	4	–	–	–
13	20.4	28.0	12.3	9.7	15.7	69	1007.8	•	4.3	1.4	3	–	–	–
14	18.7	25.9	13.2	10.0	17.4	81	1011.7	•	6.6	0.6	2	1.6	–	–
15	20.9	28.6	11.7	9.6	16.9	72	1014.4	•	5.0	0.6	2	–	–	–
16	25.0	31.5	13.2	11.1	14.1	62	1014.0	•	3.5	0.9	2	–	–	–
17	25.1	35.3	13.6	10.2	16.3	54	1011.8	•	5.4	1.5	4	–	–	–
18	25.1	32.4	20.3	16.7	18.5	57	1012.7	•	4.3	2.8	5	12.8	–	–
19	23.2	30.1	17.2	15.7	21.6	78	1013.1	•	4.3	1.1	3	0.0	–	–
20	24.3	29.2	18.2	15.9	18.7	84	1010.2	•	4.5	1.4	3	–	–	–
21	20.0	27.1	18.0	17.4	20.9	89	1006.9	•	7.8	0.9	2	9.0	–	–
22	16.2	20.0	14.0	14.1	15.3	83	1011.6	•	7.9	2.1	4	–	–	–
23	17.5	23.2	11.7	8.5	14.5	74	1014.8	•	5.6	2.4	6	–	–	–
24	15.8	19.7	14.2	12.4	14.9	83	1015.9	•	7.5	1.9	4	2.5	–	–
25	16.7	21.3	12.4	10.6	15.5	83	1015.0	•	7.4	0.6	2	0.1	–	–
26	18.6	25.1	14.2	13.6	17.2	82	1013.4	•	6.4	1.6	3	0.2	–	–
27	19.0	26.0	9.7	7.7	14.4	69	1012.5	•	1.6	1.8	4	–	–	–
28	14.6	22.7	11.1	8.2	12.5	69	1009.0	•	5.0	3.6	7	0.3	–	–
29	15.7	20.5	11.5	10.7	10.3	59	1009.2	•	5.0	3.4	4	–	–	–
30	17.5	23.2	10.7	10.0	12.0	61	1005.7	•	3.6	2.8	7	0.2	–	–
31	16.1	19.4	14.4	10.9	13.0	72	1004.7	•	4.6	2.8	5	3.0	–	–

K O Ł O

DNI	TEMPERATURA POWIETRZA T	Max	Min	T_g	PRĘŻNOŚĆ PARY WODNEJ e	WILGOTNOŚĆ WZGLĘDNA U	CIŚNIENIE ATMOSFERYCZNE P	USŁONECZNIENIE S	ZACHMURZENIE N	WIATR v	v_{max}	OPAD R_d	ŚNIEG h_s	s_g
1	19.4	26.5	13.0	11.7	13.9	64	1007.9	15.3	0.9	4.1	7	–	–	–
2	16.0	23.8	5.7	2.1	10.1	59	1011.1	15.5	0.0	2.6	4	–	–	–
3	20.5	28.5	9.6	5.9	12.8	56	1008.6	15.4	0.0	1.5	4	–	–	–
4	20.1	26.2	19.0	10.3	14.2	62	1002.5	13.5	1.1	2.5	6	11.4	–	–
5	14.5	22.4	10.0	9.6	10.2	65	1002.1	9.7	4.6	4.6	7	0.1	–	–
6	15.4	22.7	5.9	3.8	11.7	68	1003.8	11.7	3.0	3.5	7	3.6	–	–
7	15.8	21.5	10.0	9.0	12.8	73	1000.6	5.8	4.9	2.3	6	–	–	–
8	15.9	22.9	8.1	5.9	11.2	64	996.4	5.4	4.0	2.1	5	1.7	–	–
9	15.0	19.9	11.4	9.8	14.7	83	990.3	1.7	6.5	2.5	5	26.8	–	–
10	15.7	16.9	11.5	10.7	13.6	67	993.0	3.5	6.5	4.3	8	2.5	–	–
11	17.0	23.6	9.9	8.2	14.7	78	997.7	13.3	2.3	3.9	8	–	–	–
12	18.8	24.5	12.0	9.6	14.8	70	997.3	13.4	2.0	2.0	4	–	–	–
13	19.5	25.5	12.7	10.0	15.7	73	997.1	14.1	1.1	2.1	4	–	–	–
14	20.5	25.9	14.4	11.8	14.2	70	999.9	13.7	2.4	1.4	3	–	–	–
15	20.2	25.7	16.0	14.2	18.3	80	1003.0	7.1	5.0	1.9	4	1.2	–	–
16	20.8	27.3	13.1	11.5	16.3	69	1004.5	10.9	1.6	2.0	4	–	–	–
17	23.1	29.3	15.6	13.8	15.4	58	1004.2	14.1	1.5	3.4	5	–	–	–
18	24.1	31.9	15.4	13.7	15.5	54	1003.4	11.6	1.3	4.1	5	–	–	–
19	23.8	29.9	12.0	16.3	20.5	71	1001.7	7.4	2.1	2.6	4	–	–	–
20	23.9	29.9	12.0	15.3	20.4	70	998.6	9.4	3.8	1.8	5	–	–	–
21	22.8	28.1	19.0	15.0	16.4	69	996.0	3.0	6.5	2.5	5	3.6	–	–
22	18.3	24.0	15.8	15.4	16.1	77	999.0	3.7	5.3	3.6	6	0.0	–	–
23	18.5	21.1	16.4	16.0	17.6	83	1000.5	–	7.4	3.6	5	6.2	–	–
24	18.5	21.6	17.5	16.6	18.6	88	999.7	–	8.0	2.6	4	–	–	–
25	17.2	20.0	14.8	14.5	16.0	92	1001.5	–	8.0	1.3	3	–	–	–
26	20.3	25.4	16.8	11.0	18.7	80	1000.7	9.6	4.5	3.6	4	–	–	–
27	19.7	25.4	14.0	12.6	15.8	72	999.7	8.2	3.1	2.4	5	–	–	–
28	15.6	23.2	12.5	9.9	14.2	81	996.4	3.1	4.5	2.3	5	0.2	–	–
29	14.3	19.4	10.4	9.6	11.3	71	995.8	6.7	4.0	3.8	7	–	–	–
30	16.7	23.2	9.5	9.7	11.1	61	995.7	9.8	3.6	3.8	8	–	–	–
31	19.1	23.6	14.0	11.5	13.5	69	993.1	7.9	4.6	3.0	7	2.4	–	–

S I E D L C E

DNI	TEMPERATURA POWIETRZA T	Max	Min	T_g	PRĘŻNOŚĆ PARY WODNEJ e	WILGOTNOŚĆ WZGLĘDNA U	CIŚNIENIE ATMOSFERYCZNE P	USŁONECZNIENIE S	ZACHMURZENIE N	WIATR v	v_{max}	OPAD R_d	ŚNIEG h_s	s_g
1	17.8	24.2	10.5	7.7	11.2	57	1002.6	•	0.8	3.9	7	–	–	–
2	14.8	22.6	4.8	2.1	9.5	61	1000.1	•	0.1	2.5	5	–	–	–
3	17.8	26.8	6.1	3.5	11.5	60	1003.1	•	1.3	2.3	5	–	–	–
4	16.9	23.7	11.5	8.7	11.1	60	995.5	•	3.3	3.1	6	0.0	–	–
5	13.1	20.2	6.7	3.8	9.4	65	997.2	•	4.1	4.0	6	0.0	–	–
6	11.8	19.7	3.5	1.5	10.1	76	998.5	•	4.8	3.4	7	0.2	–	–
7	13.4	19.8	5.5	2.7	10.1	68	996.4	•	3.0	4.3	9	–	–	–
8	14.6	21.6	4.8	2.4	9.5	62	992.8	•	3.9	1.9	3	0.0	–	–
9	14.6	19.7	12.5	9.3	13.7	83	987.3	•	7.9	2.3	3	13.0	–	–
10	12.7	15.5	11.1	11.3	14.1	96	985.5	•	8.0	4.8	6	18.3	–	–
11	15.9	22.4	12.8	12.8	15.3	85	990.8	•	6.8	4.1	7	–	–	–
12	16.8	23.2	10.0	7.8	15.5	82	993.4	•	3.9	1.0	2	–	–	–
13	17.3	24.0	9.6	8.2	14.7	77	993.7	•	2.6	2.0	4	–	–	–
14	17.8	23.8	11.5	9.8	15.7	79	996.3	•	2.3	1.8	4	0.0	–	–
15	18.4	24.8	11.8	10.4	15.3	75	999.7	•	5.1	1.1	3	0.0	–	–
16	19.6	26.4	11.6	9.2	13.8	66	1001.4	•	0.9	1.2	2	–	–	–
17	20.5	27.7	10.4	8.9	14.6	65	1002.7	•	1.5	1.6	3	–	–	–
18	21.7	28.2	13.7	10.8	15.1	61	1003.1	•	2.8	2.5	5	–	–	–
19	21.3	29.6	14.8	12.2	18.8	74	999.1	•	2.4	1.0	3	–	–	–
20	21.7	28.6	13.9	12.7	18.7	74	995.9	•	2.5	1.1	3	–	–	–
21	21.5	29.1	17.5	15.3	21.0	83	994.6	•	6.9	1.1	3	25.0	–	–
22	20.2	26.7	18.0	16.2	21.2	90	995.3	•	7.3	1.9	3	56.0	–	–
23	21.9	28.2	17.0	12.5	21.3	87	996.3	•	5.4	1.3	3	17.7	–	–
24	21.0	29.5	16.5	15.2	19.0	70	996.6	•	3.3	1.8	2	–	–	–
25	21.8	28.3	15.5	14.7	16.5	67	997.5	•	0.9	1.1	2	–	–	–
26	20.7	27.3	14.0	12.7	19.7	82	996.4	•	2.8	1.8	3	–	–	–
27	19.9	24.8	17.1	16.7	20.5	89	994.8	•	6.6	1.5	2	–	–	–
28	15.8	21.8	13.9	12.8	15.0	80	991.7	•	4.3	3.6	8	0.0	–	–
29	15.2	19.8	12.0	10.7	13.4	78	991.2	•	4.6	2.4	5	0.4	–	–
30	15.9	22.2	8.1	6.7	12.1	69	993.2	•	3.9	2.4	4	–	–	–
31	17.5	26.7	12.6	11.7	14.7	66	991.3	•	3.8	4.1	7	2.5	–	–

W A R S Z A W A – O K Ę C I E

DNI	TEMPERATURA POWIETRZA T	Max	Min	T_g	PRĘŻNOŚĆ PARY WODNEJ e	WILGOTNOŚĆ WZGLĘDNA U	CIŚNIENIE ATMOSFERYCZNE P	USŁONECZNIENIE S	ZACHMURZENIE N	WIATR v	v_{max}	OPAD R_d	ŚNIEG h_s	s_g
1	19.0	26.2	11.3	10.7	10.3	49	1008.5	•	0.9	5.5	8	–	–	–
2	15.5	24.0	7.0	6.4	8.1	48	1012.1	•	0.1	4.5	6	–	–	–
3	17.0	27.3	7.4	5.9	10.7	52	1008.7	•	1.0	2.6	4	–	–	–
4	15.7	24.7	11.5	9.5	10.9	52	1003.9	•	2.6	4.6	7	0.2	–	–
5	15.2	21.7	10.6	11.0	8.9	54	1002.7	•	5.6	5.6	9	–	–	–
6	13.0	21.1	4.8	3.9	9.8	67	1004.4	•	4.6	4.4	7	0.0	–	–
7	15.3	22.0	7.8	6.6	5.5	58	1001.5	•	3.8	4.4	7	–	–	–
8	15.6	22.3	7.2	5.3	10.6	63	997.7	•	4.5	2.9	3	1.0	–	–
9	14.9	19.7	12.6	12.5	14.1	83	991.7	•	7.3	2.4	5	7.9	–	–
10	13.6	16.3	11.4	17.0	13.6	87	992.3	•	7.8	5.8	6	6.5	–	–
11	17.3	23.3	12.3	12.4	14.4	75	997.0	•	5.6	5.6	8	–	–	–
12	15.0	23.7	10.1	9.5	13.1	67	998.5	•	3.3	3.1	4	–	–	–
13	19.6	25.1	11.2	10.0	15.4	70	998.5	•	2.3	2.9	4	–	–	–
14	20.5	26.5	14.8	12.9	15.5	66	1001.4	•	3.5	2.8	4	–	–	–
15	18.9	26.0	11.8	10.9	16.7	77	1004.8	•	5.3	2.5	6	0.0	–	–
16	23.2	27.6	10.9	8.6	14.0	64	1006.6	•	1.9	2.4	5	–	–	–
17	22.2	29.3	11.5	9.8	13.8	56	1007.2	•	1.6	2.6	4	–	–	–
18	22.5	30.3	12.7	11.5	13.6	54	1007.2	•	2.5	1.9	5	–	–	–
19	23.2	29.9	16.7	15.9	18.4	65	1003.5	•	3.9	3.3	4	–	–	–
20	23.5	30.5	17.8	17.1	19.8	71	1000.3	•	4.6	2.3	4	–	–	–
21	21.4	28.4	18.2	14.4	21.4	65	998.4	•	6.0	2.4	4	16.1	–	–
22	21.0	26.3	16.8	16.5	20.4	64	1000.0	•	6.4	3.2	5	3.8	–	–
23	21.3	25.4	17.4	17.5	21.5	86	1001.0	•	7.1	3.4	5	–	–	–
24	22.5	29.2	17.6	17.0	19.3	73	1006.6	•	2.1	3.6	6	–	–	–
25	20.0	25.4	17.3	16.7	19.7	85	1002.5	•	5.4	3.3	5	0.0	–	–
26	21.9	27.5	16.6	15.6	19.8	77	1001.3	•	4.3	4.4	6	–	–	–
27	20.3	26.2	16.8	15.9	17.9	77	999.5	•	5.4	4.1	5	–	–	–
28	16.4	27.7	13.2	12.6	14.3	78	996.9	•	4.8	4.9	10	0.1	–	–
29	15.5	20.4	11.6	10.4	12.5	72	996.3	•	3.6	4.9	8	0.7	–	–
30	16.5	23.6	8.3	7.4	11.4	63	997.6	•	3.6	4.1	4	–	–	–
31	19.4	25.5	13.1	11.9	14.0	64	995.3	•	5.0	5.1	8	1.5	–	–

TERESPOL

DNI	TEMPERATURA POWIETRZA T	Max	Min	T_0	PREŻNOŚĆ PARY WODNEJ e	WILGOTNOŚĆ WZGLĘDNA U	CIŚNIENIE ATMOSFERYCZNE P	USŁONECZNIENIE S	ZACHMURZENIE N	WIATR v	v_{max}	OPAD R_d	ŚNIEG s_k	s_g
1	17.5	23.7	9.6	6.3	12.6	65	1002.7	15.3	1.0	5.2	9	–	–	–
2	15.3	23.6	7.2	6.7	10.2	63	1006.5	15.8	0.4	3.9	5	–	–	–
3	18.4	26.2	8.4	5.7	12.1	61	1003.4	14.8	2.5	3.4	7	–	–	–
4	16.2	23.3	13.9	10.0	12.1	69	998.6	6.5	4.0	3.6	8	2.4	–	–
5	13.6	19.3	6.0	5.3	10.1	67	996.5	11.0	5.3	4.8	9	–	–	–
6	12.2	18.3	5.9	4.6	10.3	74	998.6	7.2	5.0	3.0	5	0.4	–	–
7	12.6	17.0	8.9	8.4	10.8	76	996.7	7.7	5.1	3.1	5	–	–	–
8	14.6	21.2	5.9	2.7	11.3	71	993.2	11.9	3.6	1.5	3	–	–	–
9	19.4	20.6	6.7	4.0	13.3	86	989.1	2.7	5.9	1.6	5	20.9	–	–
10	12.8	14.4	11.6	12.0	13.9	94	985.4	–	8.0	4.5	3	18.2	–	–
11	15.5	20.5	12.4	12.0	15.8	89	989.5	0.7	7.5	3.8	5	1.8	–	–
12	16.2	23.6	11.6	10.3	15.5	87	993.2	6.3	6.8	2.5	4	6.6	–	–
13	17.2	23.4	11.2	9.1	15.7	81	993.6	11.8	3.6	2.5	4	–	–	–
14	17.6	22.9	12.0	10.2	14.6	74	996.7	14.1	1.5	3.5	7	–	–	–
15	18.0	24.5	10.3	8.1	13.4	69	1000.5	14.2	2.1	1.6	4	–	–	–
16	19.6	26.4	10.1	7.7	14.6	63	1002.8	14.5	1.6	0.9	2	–	–	–
17	19.9	26.1	12.3	9.9	15.1	68	1004.8	13.1	1.5	1.5	3	–	–	–
18	20.4	27.0	11.9	8.8	15.2	66	1005.6	14.2	2.0	2.1	4	–	–	–
19	19.4	28.0	12.3	10.0	17.6	80	1000.9	6.7	2.3	2.0	5	1.7	–	–
20	20.9	26.9	13.0	12.6	16.5	77	996.7	13.0	4.4	1.9	5	–	–	–
21	22.5	28.6	16.3	13.6	19.0	73	995.8	11.5	5.1	2.4	5	–	–	–
22	22.4	29.2	16.3	15.0	19.7	73	996.3	7.5	5.5	1.9	3	–	–	–
23	23.4	29.6	17.5	15.6	19.0	68	997.3	9.1	5.1	2.5	4	–	–	–
24	22.5	29.4	16.1	14.5	17.0	64	998.1	11.9	3.0	2.5	6	–	–	–
25	21.5	28.0	13.2	9.7	16.4	68	996.7	13.6	2.0	1.0	2	–	–	–
26	21.6	28.9	13.5	10.8	17.3	70	994.5	10.5	1.9	2.3	5	–	–	–
27	19.5	24.8	14.8	12.4	15.0	84	994.9	4.2	5.4	1.3	2	0.2	–	–
28	18.1	23.5	14.4	12.5	14.9	74	991.8	8.3	5.4	3.3	7	–	–	–
29	16.2	20.4	12.2	11.2	12.0	73	991.4	10.4	5.8	3.5	7	–	–	–
30	15.7	21.2	10.0	8.1	11.7	68	994.0	11.8	5.6	2.0	3	–	–	–
31	19.1	27.2	10.3	8.4	14.0	67	992.4	11.1	2.9	2.8	6	2.3	–	–

ZIELONA GÓRA

Lipiec 1976

DNI	TEMPERATURA POWIETRZA T	Max	Min	T_0	PREŻNOŚĆ PARY WODNEJ e	WILGOTNOŚĆ WZGLĘDNA U	CIŚNIENIE ATMOSFERYCZNE P	USŁONECZNIENIE S	ZACHMURZENIE N	WIATR v	v_{max}	OPAD R_d	ŚNIEG s_k	s_g
1	21.3	27.2	16.2	13.9	11.9	69	1000.4	14.5	0.5	2.9	5	–	–	–
2	19.1	25.0	10.6	9.4	7.5	40	1002.5	15.8	0.4	2.5	4	–	–	–
3	22.5	29.2	14.4	13.1	7.6	29	998.9	16.0	0.8	2.1	4	–	–	–
4	25.0	31.2	18.8	17.9	9.4	31	995.4	15.6	2.0	1.9	3	–	–	–
5	17.7	26.3	13.7	13.3	10.5	53	993.1	14.2	1.6	5.9	6	–	–	–
6	16.9	22.8	9.9	5.2	8.1	53	997.1	15.6	2.0	2.4	3	–	–	–
7	18.7	23.1	14.0	7.8	9.6	44	992.5	8.2	4.8	2.0	4	0.0	–	–
8	18.6	24.4	12.4	9.8	9.5	46	988.2	9.3	3.8	2.0	3	0.4	–	–
9	14.9	22.6	13.5	11.3	14.2	84	983.1	2.4	6.5	2.8	4	3.0	–	–
10	15.4	20.5	10.4	9.9	12.1	71	986.1	5.7	6.0	3.1	5	0.0	–	–
11	19.9	25.2	14.6	12.5	13.6	59	991.1	10.5	3.5	2.0	3	–	–	–
12	21.7	26.5	17.0	14.4	14.9	58	989.4	8.9	3.6	1.9	3	–	–	–
13	20.8	25.9	13.9	13.2	16.2	69	988.6	8.6	3.6	2.0	3	–	–	–
14	20.7	26.5	17.4	14.9	16.0	67	992.4	4.0	7.1	1.6	3	3.0	–	–
15	21.3	26.7	16.2	15.3	17.1	69	995.5	9.1	2.9	1.6	3	0.8	–	–
16	24.3	30.5	18.0	16.6	16.9	57	995.2	10.1	2.6	1.9	2	–	–	–
17	25.0	32.4	18.3	17.7	17.3	53	993.7	11.8	2.3	3.0	4	–	–	–
18	26.0	33.0	19.2	18.7	16.6	56	993.8	11.3	3.0	2.2	4	3.1	–	–
19	24.3	31.4	17.5	18.9	20.6	70	994.1	11.4	3.9	2.6	5	0.9	–	–
20	23.3	27.9	20.3	19.4	19.6	69	991.8	5.7	6.4	2.8	4	9.8	–	–
21	21.2	25.8	18.5	18.6	19.2	77	988.0	1.9	7.4	1.9	4	8.1	–	–
22	15.5	19.8	14.4	14.0	16.8	84	992.2	0.1	7.3	3.0	5	0.0	–	–
23	17.3	22.5	13.9	13.1	16.8	76	994.7	2.4	7.6	3.1	4	8.3	–	–
24	13.6	19.4	12.5	12.7	15.0	97	995.5	–	8.0	3.1	4	4.2	–	–
25	14.7	16.9	12.4	12.5	15.7	94	995.3	–	8.0	1.9	3	5.2	–	–
26	18.3	23.7	14.6	14.9	17.5	85	993.5	4.1	6.5	2.3	3	0.1	–	–
27	19.1	24.3	14.0	13.6	16.4	83	992.9	12.8	2.1	2.5	4	–	–	–
28	16.0	22.8	13.2	12.4	12.6	70	989.7	3.4	4.6	3.9	6	0.4	–	–
29	14.6	18.0	10.7	9.7	10.1	61	989.7	7.7	5.1	3.6	5	–	–	–
30	17.6	23.1	11.2	11.3	12.3	62	987.2	8.1	5.2	3.3	5	–	–	–
31	19.6	20.8	13.0	11.8	13.8	79	985.6	2.9	5.5	2.9	5	2.8	–	–

LESZNO-STRZYŻEWICE

DNI	TEMPERATURA POWIETRZA T	Max	Min	T_0	PREŻNOŚĆ PARY WODNEJ e	WILGOTNOŚĆ WZGLĘDNA U	CIŚNIENIE ATMOSFERYCZNE P	USŁONECZNIENIE S	ZACHMURZENIE N	WIATR v	v_{max}	OPAD R_d	ŚNIEG s_k	s_g
1	20.2	27.3	10.9	7.5	13.5	59	1011.5	15.3	0.5	4.3	6	–	–	–
2	15.4	24.2	7.1	3.4	9.7	56	1014.3	15.8	0.1	3.6	5	–	–	–
3	13.5	28.5	5.0	2.1	13.1	55	1010.5	15.9	0.4	1.4	4	–	–	–
4	20.8	29.6	7.4	5.0	12.3	55	1004.8	15.2	1.9	2.8	5	–	–	–
5	17.3	26.1	14.5	9.9	10.5	56	1004.6	10.4	3.3	5.0	6	–	–	–
6	16.7	23.0	3.2	0.4	10.0	62	1008.2	15.8	3.1	2.5	5	–	–	–
7	15.7	23.0	1.4	2.9	11.4	69	1004.0	4.5	4.9	2.3	5	0.0	–	–
8	16.6	25.7	3.9	1.3	10.1	58	999.5	7.2	4.8	1.9	5	0.0	–	–
9	15.2	21.8	11.2	8.2	14.0	81	993.9	2.9	7.0	3.1	5	2.8	–	–
10	14.6	19.4	9.6	7.8	13.8	83	998.7	5.1	5.0	4.4	7	2.5	–	–
11	15.1	25.1	10.7	9.0	14.8	73	1002.1	10.8	3.4	2.6	4	–	–	–
12	19.2	26.0	11.8	8.7	16.4	76	1000.5	8.7	2.9	1.4	4	0.9	–	–
13	20.1	26.6	13.3	10.4	15.7	69	1000.1	5.0	5.4	2.6	4	–	–	–
14	19.8	27.4	11.0	8.3	15.4	71	1003.5	8.1	5.6	1.6	5	0.0	–	–
15	20.5	26.8	14.2	10.9	17.3	74	1006.7	8.8	3.4	2.1	4	0.0	–	–
16	21.9	29.5	12.1	9.7	16.9	66	1006.9	7.6	2.8	2.0	4	–	–	–
17	25.0	31.7	16.8	13.6	16.3	54	1005.7	12.6	1.6	3.4	5	–	–	–
18	26.6	34.6	18.3	15.4	17.8	56	1004.1	12.0	0.5	2.1	3	0.3	–	–
19	24.2	30.7	19.5	16.4	20.2	69	1005.1	9.3	5.5	2.8	7	0.0	–	–
20	23.0	28.5	17.9	16.4	21.0	76	1002.4	4.3	6.8	3.0	5	4.8	–	–
21	21.8	27.6	18.1	15.8	20.2	78	999.0	2.9	7.0	1.9	3	0.0	–	–
22	16.6	22.7	14.0	11.9	15.7	84	1003.3	0.3	6.6	1.1	5	2.4	–	–
23	17.4	21.6	14.6	14.1	16.9	86	1005.3	0.5	7.9	4.5	7	40.4	–	–
24	16.4	18.1	13.2	12.9	15.7	96	1005.6	–	8.0	6.6	9	12.1	–	–
25	16.9	17.0	12.8	12.3	16.2	96	1006.4	–	8.0	3.4	5	4.5	–	–
26	15.5	23.3	15.3	15.3	18.4	88	1004.5	4.2	7.3	2.8	5	–	–	–
27	13.2	24.9	14.0	12.3	16.2	75	1003.6	12.1	2.8	3.1	4	–	–	–
28	14.8	21.9	10.4	7.8	13.7	82	1000.7	4.0	5.0	3.4	6	1.1	–	–
29	14.1	18.2	11.1	9.4	11.3	72	1000.8	6.1	5.6	3.5	6	–	–	–
30	16.5	23.6	7.8	4.9	11.9	67	998.8	8.3	4.5	3.1	7	–	–	–
31	17.0	23.2	11.1	8.3	13.8	73	996.6	6.4	5.8	3.3	6	1.4	–	–

KALISZ

DNI	TEMPERATURA POWIETRZA T	Max	Min	T_0	PREŻNOŚĆ PARY WODNEJ e	WILGOTNOŚĆ WZGLĘDNA U	CIŚNIENIE ATMOSFERYCZNE P	USŁONECZNIENIE S	ZACHMURZENIE N	WIATR v	v_{max}	OPAD R_d	ŚNIEG s_k	s_g
1	20.4	26.8	14.0	11.5	13.3	57	1004.6	14.8	1.0	3.9	7	–	–	–
2	15.1	24.2	7.0	3.1	9.3	55	1007.6	15.5	0.0	2.4	4	–	–	–
3	20.5	28.1	10.4	3.9	11.5	51	1004.0	15.4	0.0	1.6	4	–	–	–
4	21.3	28.6	12.3	7.4	12.6	53	998.5	13.4	1.1	2.1	5	–	–	–
5	15.3	23.2	10.7	11.2	10.5	62	998.2	5.1	4.9	6.0	5	–	–	–
6	15.3	22.4	7.0	5.1	9.8	59	1000.9	12.2	3.8	2.5	4	0.2	–	–
7	16.6	22.0	12.6	8.1	12.8	68	997.3	6.4	5.4	1.0	2	0.1	–	–
8	17.0	23.7	7.9	2.4	10.8	58	993.0	8.5	4.4	0.8	2	1.7	–	–
9	15.8	21.8	13.4	11.5	14.2	80	987.1	1.6	6.8	2.1	5	0.8	–	–
10	14.6	19.4	10.3	10.0	12.9	79	990.6	4.4	6.3	4.0	6	8.8	–	–
11	17.2	24.2	9.9	8.6	14.2	75	995.0	12.0	2.6	2.8	4	–	–	–
12	19.7	25.5	12.6	11.1	15.2	68	994.0	10.7	3.1	2.1	4	–	–	–
13	20.2	26.4	12.7	8.9	14.5	64	993.5	12.6	1.8	2.3	4	–	–	–
14	21.0	27.4	14.1	9.9	15.4	66	995.5	11.7	3.3	1.5	3	4.8	–	–
15	20.0	26.3	15.6	14.2	18.5	81	1000.1	7.4	4.9	1.3	3	3.4	–	–
16	21.8	28.6	13.6	11.6	16.9	69	1001.1	5.3	2.4	1.5	3	–	–	–
17	23.5	30.8	15.0	13.3	15.9	59	1000.5	12.8	0.9	2.9	4	–	–	–
18	25.2	34.3	15.0	10.6	17.8	59	999.7	11.4	2.6	2.1	4	–	–	–
19	24.5	30.2	18.0	15.0	21.2	69	998.7	6.5	2.4	1.5	2	0.0	–	–
20	22.0	28.3	19.3	15.3	21.8	83	996.1	3.0	6.3	2.4	5	3.4	–	–
21	22.0	27.3	17.1	16.2	21.0	81	992.7	3.5	7.3	1.9	5	8.7	–	–
22	17.6	25.4	14.5	13.8	16.8	84	996.2	1.1	6.3	3.3	5	1.2	–	–
23	17.5	20.2	14.7	14.2	18.6	93	997.4	–	7.9	3.0	5	55.2	–	–
24	16.3	19.3	14.0	13.0	17.9	98	996.7	–	8.0	2.4	5	0.7	–	–
25	15.7	18.4	13.0	13.4	16.9	95	999.0	–	8.0	1.0	2	0.7	–	–
26	20.2	24.9	16.5	16.5	19.2	83	997.1	6.8	5.6	2.5	6	–	–	–
27	19.9	23.3	15.7	15.5	17.4	77	996.2	3.8	5.0	2.4	4	–	–	–
28	16.0	22.6	12.4	10.8	13.8	76	993.7	4.4	4.8	3.9	6	0.2	–	–
29	14.1	18.4	11.3	11.0	11.6	74	993.5	7.6	4.3	4.8	7	–	–	–
30	16.3	22.9	8.8	7.1	12.0	67	992.7	10.3	3.8	3.6	7	–	–	–
31	18.3	24.5	13.3	11.5	15.0	73	990.1	8.1	5.3	2.9	6	0.8	–	–

Tablica II

ŁÓDŹ - LUBLINEK

Dzień	Temperatura powietrza: T	Max	Min	T_g	Prężność pary wodnej: e	Wilgotność względna: U	Ciśnienie atmosferyczne: P	Usłonecznienie: S	Zachmurzenie: N	Wiatr: v	v_{max}	Opad: R_d	Śnieg: s_k	s_g
1	15.8	26.1	10.7	4.7	11.5	55	999.7	15.7	0.8	4.1	7	-	-	-
2	16.3	25.7	8.5	5.9	8.8	52	1003.0	16.4	0.0	3.1	6	-	-	-
3	19.2	27.5	7.4	8.7	10.0	50	999.7	16.1	0.0	1.1	3	-	-	-
4	19.9	26.6	10.6	4.7	11.7	52	994.6	14.8	1.1	2.8	6	5.6	-	-
5	14.4	27.0	9.7	9.2	8.9	56	993.8	6.9	4.5	4.8	8	0.1	-	-
6	14.3	21.5	4.2	8.6	9.3	60	995.9	12.0	4.0	3.4	7	2.1	-	-
7	15.2	20.6	10.5	9.4	11.3	67	992.7	9.6	4.6	2.1	6	0.2	-	-
8	15.9	23.1	5.5	8.9	10.5	61	988.7	11.8	4.0	1.5	4	3.5	-	-
9	15.3	21.6	13.0	11.0	13.8	80	982.6	2.2	7.3	3.1	5	10.3	-	-
10	13.7	18.2	10.7	10.3	12.7	82	985.8	4.6	6.9	5.1	8	2.0	-	-
11	16.6	22.4	5.4	8.4	11.8	70	989.4	14.1	2.5	5.3	9	-	-	-
12	18.3	24.1	10.4	8.0	13.9	69	989.4	12.7	2.9	1.8	3	-	-	-
13	19.7	25.4	11.2	8.0	14.3	65	989.2	14.6	2.1	2.1	4	-	-	-
14	20.1	26.7	11.5	9.0	14.7	65	992.0	13.9	1.9	2.1	6	-	-	-
15	18.8	25.2	15.3	14.0	17.3	81	995.6	3.2	5.9	1.9	4	4.5	-	-
16	20.9	28.0	12.8	11.0	15.3	65	997.2	12.9	2.3	1.3	2	-	-	-
17	23.3	29.0	16.3	14.4	15.6	59	997.0	13.9	2.1	1.9	3	-	-	-
18	24.4	32.3	15.3	12.7	15.0	53	996.4	14.4	2.9	2.6	5	-	-	-
19	24.2	29.9	19.6	17.6	18.5	64	994.4	10.1	4.5	1.5	3	-	-	-
20	22.5	28.9	16.8	14.0	19.5	79	991.3	6.6	4.8	2.1	6	15.7	-	-
21	21.7	27.4	18.6	17.7	20.6	80	989.1	2.9	7.4	2.9	4	9.7	-	-
22	18.7	24.3	16.4	14.7	17.6	82	991.0	4.9	6.6	3.6	6	0.8	-	-
23	18.6	21.3	14.8	14.0	17.8	87	992.2	-	7.5	3.5	6	8.7	-	-
24	19.1	23.4	17.3	17.0	20.2	92	991.4	1.4	7.9	1.8	3	0.1	-	-
25	16.8	19.4	14.1	14.2	17.8	93	994.0	-	7.9	1.5	2	-	-	-
26	20.6	26.4	16.0	15.4	16.8	78	992.3	8.3	5.6	3.1	4	4.9	-	-
27	19.4	23.7	16.0	15.7	17.3	78	991.4	5.8	4.4	2.4	4	-	-	-
28	15.8	21.9	11.9	9.0	13.1	74	988.6	5.6	4.4	4.3	8	0.0	-	-
29	16.2	18.8	10.6	9.1	11.2	71	988.1	7.7	3.8	3.8	7	-	-	-
30	15.9	22.7	8.0	4.8	11.0	64	988.6	13.8	2.9	3.1	6	-	-	-
31	18.9	25.6	13.2	11.5	13.4	63	986.0	6.8	4.8	4.8	8	7.5	-	-

WŁODAWA

Lipiec 1976

Dzień	Temperatura powietrza: T	Max	Min	T_g	Prężność pary wodnej: e	Wilgotność względna: U	Ciśnienie atmosferyczne: P	Usłonecznienie: S	Zachmurzenie: N	Wiatr: v	v_{max}	Opad: R_d	Śnieg: s_k	s_g
1	17.8	25.6	9.5	7.4	11.7	69	998.3	15.8	1.3	3.6	7	-	-	-
2	15.5	23.4	7.7	6.4	10.0	63	1001.8	15.8	0.0	2.5	5	-	-	-
3	18.0	25.4	8.4	5.7	12.1	61	999.4	15.6	2.0	2.3	5	-	-	-
4	17.6	23.3	13.7	10.6	13.1	66	994.2	13.1	3.0	3.3	7	-	-	-
5	14.0	20.5	8.9	5.5	10.6	69	992.5	9.8	4.5	3.0	6	-	-	-
6	12.8	18.7	6.1	5.0	10.3	72	994.3	7.5	5.6	2.5	4	0.0	-	-
7	14.2	19.9	10.2	9.0	10.3	67	992.2	13.5	3.9	3.0	6	-	-	-
8	15.8	23.1	7.3	4.3	11.0	65	989.7	12.2	4.5	1.6	3	-	-	-
9	15.5	23.8	7.8	4.4	13.6	80	984.3	6.6	6.0	1.1	3	5.6	-	-
10	12.8	15.2	11.6	11.9	14.1	95	981.4	-	8.0	3.5	6	11.9	-	-
11	15.1	19.7	12.5	11.8	15.6	91	985.2	2.5	6.5	3.4	5	2.7	-	-
12	15.0	23.4	12.0	12.6	13.9	86	988.7	4.9	5.0	1.4	2	3.2	-	-
13	17.0	23.9	11.8	10.2	15.5	81	988.9	9.6	4.0	1.3	3	-	-	-
14	18.0	23.9	12.7	11.3	15.1	76	992.0	14.4	1.8	1.8	3	-	-	-
15	18.6	24.9	11.3	9.0	13.8	68	995.8	14.9	3.5	0.6	1	-	-	-
16	19.9	26.4	12.2	8.4	15.2	68	998.0	14.8	1.6	0.1	1	-	-	-
17	20.5	26.2	12.0	9.6	14.9	65	999.4	15.1	1.1	0.6	2	-	-	-
18	20.6	27.6	12.1	9.3	14.9	65	1000.9	15.2	2.6	1.6	4	-	-	-
19	20.0	30.8	13.0	10.0	15.0	79	996.5	16.6	2.9	1.6	6	9.0	-	-
20	21.4	27.6	14.1	12.9	19.6	79	992.1	12.5	3.4	1.0	2	-	-	-
21	23.0	27.8	18.0	15.5	19.0	69	991.4	9.3	3.6	3.0	5	-	-	-
22	23.6	29.7	17.5	16.1	19.5	69	991.6	8.3	4.0	2.6	4	-	-	-
23	24.0	30.1	17.8	16.4	19.8	68	992.4	10.1	5.5	3.1	5	-	-	-
24	23.4	29.6	17.7	16.1	16.7	61	993.4	11.7	2.5	2.5	4	-	-	-
25	22.0	29.0	18.1	16.0	14.8	59	993.8	14.2	2.3	1.5	3	-	-	-
26	20.7	28.7	12.9	11.7	16.6	70	991.8	8.3	4.1	2.4	4	-	-	-
27	17.9	26.7	13.6	11.1	16.2	89	990.4	4.5	6.8	2.5	7	16.5	-	-
28	19.2	23.4	13.7	12.7	15.3	76	987.7	11.6	4.4	4.1	8	-	-	-
29	15.7	20.7	12.7	11.7	13.6	73	987.2	9.2	6.0	4.6	7	-	-	-
30	15.3	21.2	9.7	7.7	12.2	72	990.5	11.0	3.4	3.5	5	-	-	-
31	19.3	26.9	10.3	8.1	14.8	65	988.9	12.0	2.6	3.9	7	-	-	-

SULEJÓW

Dzień	Temperatura powietrza: T	Max	Min	T_g	Prężność pary wodnej: e	Wilgotność względna: U	Ciśnienie atmosferyczne: P	Usłonecznienie: S	Zachmurzenie: N	Wiatr: v	v_{max}	Opad: R_d	Śnieg: s_k	s_g
1	19.9	26.8	10.7	8.0	11.9	58	998.8	14.9	0.8	3.8	6	-	-	-
2	15.8	23.8	5.0	1.2	8.7	53	1002.0	14.6	0.1	2.1	5	-	-	-
3	17.7	27.1	4.8	3.0	10.3	55	999.1	16.5	0.8	0.6	1	-	-	-
4	19.8	26.6	8.2	6.4	11.6	57	994.8	15.7	1.8	2.3	5	2.2	-	-
5	18.9	21.7	9.1	7.0	10.2	47	993.0	6.4	5.0	3.4	5	1.6	-	-
6	13.8	20.3	3.0	2.3	9.8	66	995.1	14.3	3.4	2.8	5	0.3	-	-
7	14.5	20.4	10.5	10.0	12.5	77	992.3	7.0	5.0	1.6	3	0.9	-	-
8	15.4	22.3	5.7	3.9	11.1	67	988.3	11.7	3.4	2.0	4	0.0	-	-
9	15.3	21.4	11.7	9.6	14.0	81	982.2	0.1	7.4	2.1	3	2.0	-	-
10	13.9	18.5	10.7	10.1	13.7	86	984.3	2.0	6.9	4.8	8	0.4	-	-
11	17.5	23.5	11.4	11.7	13.2	68	986.6	11.8	4.4	5.1	7	-	-	-
12	18.4	24.8	9.5	7.5	15.5	75	989.0	9.7	3.8	2.5	5	-	-	-
13	19.2	26.4	10.0	7.5	13.8	66	988.6	12.9	2.3	1.6	3	-	-	-
14	19.4	26.6	10.5	9.1	15.0	70	991.4	11.9	2.4	1.6	4	0.0	-	-
15	18.4	25.9	14.8	13.0	16.6	80	988.4	2.4	6.1	1.8	4	1.0	-	-
16	19.2	27.3	10.9	9.3	15.2	73	986.9	10.3	1.5	1.1	4	-	-	-
17	22.1	29.6	11.8	9.6	14.4	60	988.8	14.2	1.4	1.4	3	-	-	-
18	24.2	32.2	14.6	11.9	15.5	54	986.2	14.2	3.3	2.8	5	-	-	-
19	24.6	33.5	16.9	15.9	17.8	59	983.8	10.1	2.1	2.3	6	-	-	-
20	23.2	30.7	16.7	15.2	16.8	70	981.1	4.5	3.5	2.3	7	-	-	-
21	22.5	28.6	17.5	16.4	20.0	75	988.5	4.0	5.8	1.8	4	-	-	-
22	19.7	25.1	15.2	14.4	18.9	83	990.4	2.7	7.1	2.4	4	1.1	-	-
23	19.5	23.8	14.3	13.8	19.7	87	991.4	0.1	6.8	2.5	4	12.3	-	-
24	18.2	24.3	15.8	15.5	20.0	90	991.3	0.8	6.9	2.6	5	0.1	-	-
25	17.0	21.2	14.9	15.7	17.9	93	993.5	0.1	7.8	2.1	3	-	-	-
26	20.7	28.0	15.8	15.0	18.8	80	991.2	6.5	5.9	2.8	5	6.1	-	-
27	19.5	25.2	16.2	14.0	18.7	82	990.6	3.8	4.6	2.9	5	-	-	-
28	16.5	22.2	12.2	10.9	14.1	77	988.3	7.1	3.8	3.9	7	-	-	-
29	16.5	19.4	11.4	10.2	11.6	72	988.0	6.8	6.8	5.3	7	-	-	-
30	15.9	22.9	8.0	4.9	11.4	67	988.8	12.5	3.3	3.5	7	-	-	-
31	15.7	26.1	12.6	11.1	13.8	67	986.0	8.6	5.0	4.0	8	10.9	-	-

LUBLIN - HADAWIEC

Dzień	Temperatura powietrza: T	Max	Min	T_g	Prężność pary wodnej: e	Wilgotność względna: U	Ciśnienie atmosferyczne: P	Usłonecznienie: S	Zachmurzenie: N	Wiatr: v	v_{max}	Opad: R_d	Śnieg: s_k	s_g
1	17.3	23.1	10.1	6.7	11.8	61	991.7	14.9	0.9	3.8	8	-	-	-
2	14.6	21.8	8.3	3.2	10.0	67	995.0	15.2	0.1	2.9	4	-	-	-
3	16.8	24.5	6.7	7.3	11.5	62	992.6	15.1	1.1	1.5	3	-	-	-
4	17.1	23.0	12.1	7.8	12.4	65	987.4	13.6	3.5	3.6	6	0.8	-	-
5	12.5	18.9	7.2	3.2	9.1	64	995.8	7.4	5.1	3.1	6	8.0	-	-
6	11.7	17.9	4.7	3.8	9.6	72	997.5	8.2	4.9	3.0	4	0.1	-	-
7	13.4	19.1	6.2	2.3	9.7	69	995.3	13.4	5.0	2.1	3	-	-	-
8	14.0	20.6	6.0	2.6	10.9	70	991.8	13.3	3.9	1.5	4	-	-	-
9	15.0	21.7	8.1	4.7	12.5	75	988.7	4.1	6.3	2.5	4	1.5	-	-
10	12.8	15.4	11.0	10.9	13.1	89	993.5	-	7.6	4.9	6	18.0	-	-
11	14.0	18.7	11.4	10.7	14.8	92	989.4	1.2	7.6	5.1	7	4.0	-	-
12	16.4	21.7	11.3	9.8	15.5	86	991.9	7.5	4.3	2.8	4	0.1	-	-
13	17.1	23.0	10.3	7.6	15.6	81	992.0	9.4	3.9	2.3	4	0.0	-	-
14	18.0	23.3	11.2	8.1	15.7	77	985.0	13.9	3.4	2.6	5	-	-	-
15	18.3	24.3	11.0	7.3	14.8	73	988.8	10.9	5.1	1.9	4	-	-	-
16	18.8	25.4	10.7	8.9	15.4	73	990.7	12.8	1.8	1.3	2	-	-	-
17	19.6	26.2	10.6	8.0	15.6	69	992.0	14.5	1.8	1.6	3	-	-	-
18	19.7	26.8	11.5	7.7	15.1	68	997.7	14.8	2.3	2.9	5	-	-	-
19	21.5	30.8	12.5	10.1	18.0	72	986.4	11.6	1.6	1.8	3	-	-	-
20	21.1	27.3	14.9	12.3	19.8	80	985.0	8.7	2.8	0.9	3	-	-	-
21	21.6	28.9	14.6	12.3	20.0	79	983.6	7.3	5.6	1.8	3	5.3	-	-
22	21.6	29.0	17.0	14.9	20.9	82	983.6	7.8	3.3	0.8	2	0.0	-	-
23	21.0	28.5	15.9	14.9	21.0	86	984.7	4.2	5.4	0.4	1	2.7	-	-
24	22.0	29.0	14.6	11.7	16.5	65	985.1	13.0	1.8	1.4	2	-	-	-
25	20.7	27.6	12.7	10.1	15.6	65	986.2	13.5	2.1	2.8	1	-	-	-
26	20.1	27.5	14.3	11.8	16.7	70	984.7	8.2	4.3	2.0	4	1.2	-	-
27	19.2	24.7	14.5	12.1	18.3	88	983.4	3.4	3.5	2.0	4	4.7	-	-
28	17.2	22.7	13.7	12.0	14.6	76	981.2	9.7	3.9	3.1	5	0.0	-	-
29	15.2	20.6	10.8	9.2	11.9	78	986.7	16.2	4.1	3.8	6	0.0	-	-
30	15.1	21.7	7.0	4.7	10.5	66	983.0	12.4	3.8	1.0	3	-	-	-
31	15.7	24.4	10.0	7.1	13.5	64	981.3	11.5	2.9	2.8	6	-	-	-

LEGNICA

DNI	TEMPERATURA POWIETRZA T	Max	Min	T_g	PRĘŻNOŚĆ PARY WODNEJ e	WILGOTNOŚĆ WZGLĘDNA U	CIŚNIENIE ATMOSFERYCZNE P	USŁONECZNIENIE S	ZACHMURZENIE N	WIATR v	v_{max}	OPAD R_d	ŚNIEG h_s	s_g
1	20.1	27.7	11.2	10.1	12.6	58	1007.9	10.2	0.7	2.8	5	-	-	-
2	17.7	24.8	9.6	7.6	9.6	51	1010.1	16.1	0.2	2.0	4	-	-	-
3	18.5	27.9	6.0	4.1	9.2	50	1006.8	15.5	0.0	1.5	3	-	-	-
4	20.6	30.7	7.3	5.7	13.0	56	1001.1	13.0	1.5	1.1	2	-	-	-
5	17.5	25.8	11.6	10.2	11.7	61	1000.0	4.7	2.0	4.5	7	-	-	-
6	15.0	22.6	4.5	2.0	9.1	57	1004.7	14.7	2.8	2.3	3	-	-	-
7	17.1	24.7	6.6	5.2	10.8	58	1000.4	6.7	4.3	1.8	4	3.0	-	-
8	15.8	25.4	11.0	9.9	12.2	80	995.7	13.5	4.0	1.1	2	0.0	-	-
9	17.1	23.8	11.7	10.1	14.1	73	990.6	0.6	7.4	3.8	13	2.4	-	-
10	15.9	21.3	11.6	10.4	12.8	78	995.6	4.2	6.5	4.3	7	0.0	-	-
11	19.4	25.8	12.2	11.6	13.8	64	998.7	4.8	6.3	2.5	4	-	-	-
12	19.9	27.4	10.2	10.2	15.1	68	996.5	3.0	3.5	1.5	3	1.5	-	-
13	21.1	27.4	13.6	12.5	16.1	67	995.8	5.3	8.5	1.9	4	0.0	-	-
14	20.0	26.5	15.9	15.1	17.6	77	1000.2	1.3	7.6	5.0	7	11.2	-	-
15	21.1	27.8	16.1	14.5	17.1	71	1003.4	5.8	4.6	1.5	3	-	-	-
16	22.2	29.2	15.2	14.6	17.8	70	1002.2	4.1	2.3	1.6	4	-	-	-
17	24.2	32.0	15.6	14.5	17.4	62	1001.7	5.3	1.3	2.4	3	-	-	-
18	25.5	33.9	16.5	15.2	17.9	57	1001.6	6.1	0.5	1.6	3	4.5	-	-
19	25.0	31.1	18.7	18.2	20.2	66	1001.5	4.6	5.0	2.5	4	0.0	-	-
20	21.2	28.3	18.3	17.5	19.6	80	999.6	-	7.0	2.5	4	0.3	-	-
21	21.2	28.2	16.3	15.7	16.8	77	995.8	-	5.3	2.1	7	1.9	-	-
22	16.3	19.8	14.8	13.9	15.2	82	1000.4	-	6.9	5.1	5	3.0	-	-
23	16.4	20.9	14.5	14.6	16.2	90	1002.1	-	6.0	3.0	6	35.3	-	-
24	16.1	16.4	13.4	13.4	15.5	96	1002.5	-	8.0	5.1	8	17.2	-	-
25	14.5	15.6	13.1	13.2	15.9	96	1003.2	-	8.0	2.6	5	4.4	-	-
26	17.6	21.3	15.2	15.4	18.5	92	1000.7	-	7.9	2.1	3	0.7	-	-
27	19.5	24.6	16.2	15.5	18.9	76	1000.0	4.7	5.1	2.0	3	-	-	-
28	16.3	22.9	13.1	11.3	13.1	72	997.5	1.3	5.5	4.0	4	0.3	-	-
29	14.8	17.7	12.3	11.5	10.5	65	995.1	2.1	5.9	4.9	8	-	-	-
30	17.6	23.9	10.5	7.9	11.6	60	995.5	12.2	3.6	3.6	6	-	-	-
31	18.0	25.6	13.7	12.1	14.4	71	993.2	6.6	6.3	2.4	4	3.3	-	-

WIELUŃ

Lipiec 1976

DNI	TEMPERATURA POWIETRZA T	Max	Min	T_g	PRĘŻNOŚĆ PARY WODNEJ e	WILGOTNOŚĆ WZGLĘDNA U	CIŚNIENIE ATMOSFERYCZNE P	USŁONECZNIENIE S	ZACHMURZENIE N	WIATR v	v_{max}	OPAD R_d	ŚNIEG h_s	s_g
1	20.3	28.0	13.1	9.8	12.5	54	998.4	14.7	0.5	2.3	4	-	-	-
2	16.1	24.7	6.4	3.0	8.8	53	1001.3	15.1	0.0	1.4	2	-	-	-
3	19.1	26.3	7.8	4.2	10.2	50	998.2	14.9	0.0	0.6	1	-	-	-
4	21.3	29.9	10.9	7.5	12.5	52	992.7	14.5	0.9	1.4	3	-	-	-
5	14.8	23.5	10.3	8.2	10.4	66	991.8	6.4	4.0	2.5	4	0.1	-	-
6	14.9	22.4	5.8	2.2	9.5	60	994.8	13.6	3.3	1.5	2	-	-	-
7	16.8	22.9	12.0	9.2	12.6	66	991.3	5.9	6.9	1.3	3	-	-	-
8	17.1	25.1	7.3	3.7	11.4	61	987.1	10.9	3.0	0.9	2	0.4	-	-
9	15.7	22.0	12.8	11.3	14.0	79	981.2	2.0	6.8	1.5	4	6.2	-	-
10	13.1	18.0	11.3	10.3	13.5	90	984.7	2.7	6.6	1.6	3	9.3	-	-
11	16.9	24.0	9.6	8.2	13.6	73	988.9	17.4	2.8	2.3	4	-	-	-
12	19.8	25.9	13.5	11.5	15.4	70	995.0	12.4	2.5	1.4	2	-	-	-
13	20.8	26.9	12.5	10.6	14.9	67	997.4	12.2	1.5	1.0	1	-	-	-
14	20.9	27.6	12.9	10.8	15.0	64	990.6	11.9	2.9	1.0	2	1.9	-	-
15	19.4	25.6	15.4	14.3	17.9	81	994.2	5.0	5.0	1.1	2	1.0	-	-
16	21.5	26.8	14.4	12.2	16.6	68	995.9	12.1	1.9	0.9	1	-	-	-
17	22.9	30.0	14.9	12.2	15.4	59	995.2	13.4	2.1	1.8	3	-	-	-
18	24.2	33.4	15.6	14.2	17.0	59	994.4	12.7	3.0	1.4	3	-	-	-
19	25.5	32.5	19.8	16.3	17.5	57	992.5	10.8	5.6	1.1	2	-	-	-
20	22.7	29.5	18.8	15.7	19.7	72	990.4	5.1	7.0	1.5	3	2.0	-	-
21	22.7	27.4	18.3	17.2	21.0	83	987.5	3.5	6.9	1.1	2	7.1	-	-
22	17.9	24.5	15.9	15.7	17.5	87	990.1	1.0	7.0	1.9	3	6.0	-	-
23	17.0	18.6	15.3	15.2	18.6	96	991.2	0.2	7.9	1.4	2	12.9	-	-
24	17.0	20.4	14.3	14.7	18.6	96	990.2	-	7.8	1.8	2	0.6	-	-
25	15.9	18.4	13.5	13.8	16.8	93	992.9	-	8.0	1.4	2	0.1	-	-
26	19.6	26.1	16.3	15.2	19.6	87	990.7	5.6	6.5	1.9	3	14.0	-	-
27	19.1	23.7	15.9	15.2	19.0	87	990.0	6.2	5.4	1.4	2	-	-	-
28	16.4	21.5	12.6	10.8	14.8	80	998.1	4.6	3.9	2.0	3	0.7	-	-
29	14.3	18.7	11.5	10.3	12.5	77	987.9	7.6	6.1	2.5	5	-	-	-
30	16.5	22.9	9.6	8.1	12.8	70	997.6	12.5	2.5	2.0	3	-	-	-
31	19.3	25.6	13.7	12.0	14.5	67	996.7	8.0	4.8	2.1	4	2.3	-	-

ZGORZELEC

DNI	TEMPERATURA POWIETRZA T	Max	Min	T_g	PRĘŻNOŚĆ PARY WODNEJ e	WILGOTNOŚĆ WZGLĘDNA U	CIŚNIENIE ATMOSFERYCZNE P	USŁONECZNIENIE S	ZACHMURZENIE N	WIATR v	v_{max}	OPAD R_d	ŚNIEG h_s	s_g
1	20.6	28.2	8.5	6.8	12.0	-	998.5	13.5	-	-	-	-	-	-
2	18.5	25.3	12.5	9.2	9.5	-	1000.2	13.8	-	-	-	-	-	-
3	19.6	29.5	5.0	1.8	9.5	-	997.5	13.6	-	-	-	-	-	-
4	21.3	31.9	9.4	6.0	11.2	-	992.1	13.0	-	-	-	-	-	-
5	17.6	27.6	10.1	7.8	12.5	-	990.4	12.0	-	-	-	-	-	-
6	15.6	22.7	4.4	1.8	9.4	-	995.7	13.5	-	-	-	-	-	-
7	17.8	25.5	5.9	3.3	10.0	-	991.8	6.6	-	-	-	-	-	-
8	20.0	26.9	9.5	6.7	11.5	-	988.7	11.9	-	-	-	8.2	-	-
9	16.5	26.3	11.5	10.7	14.3	-	982.5	0.3	-	-	-	0.0	-	-
10	15.8	20.9	10.9	9.9	12.7	-	987.6	5.6	-	-	-	-	-	-
11	19.4	25.4	13.0	10.7	14.1	-	990.2	4.5	-	-	-	-	-	-
12	20.6	27.2	11.5	9.2	14.6	-	988.3	9.0	-	-	-	-	-	-
13	21.2	29.2	12.2	11.2	14.0	-	985.7	9.1	-	-	-	-	-	-
14	19.9	24.5	14.6	12.2	17.7	-	993.9	0.1	-	-	-	-	-	-
15	20.7	27.9	12.9	11.2	19.9	-	994.4	6.3	-	-	-	-	-	-
16	23.5	31.6	14.9	12.6	18.8	-	993.8	10.3	-	-	-	-	-	-
17	25.6	34.0	14.4	12.7	16.7	-	992.1	11.5	-	-	-	-	-	-
18	27.2	34.6	19.1	15.7	18.1	-	992.6	10.4	-	-	-	0.1	-	-
19	26.6	32.5	18.5	16.1	19.4	-	992.7	7.1	-	-	-	-	-	-
20	20.6	29.9	17.5	17.8	20.4	-	993.5	-	-	-	-	1.8	-	-
21	19.6	24.9	17.9	17.1	19.6	-	989.5	-	-	-	-	0.9	-	-
22	15.7	20.2	14.9	13.2	15.0	-	991.8	0.1	-	-	-	0.7	-	-
23	17.6	22.2	14.3	13.5	14.0	-	992.5	0.2	-	-	-	7.1	-	-
24	16.5	19.4	12.9	12.2	15.2	-	995.3	-	-	-	-	5.5	-	-
25	16.8	17.1	12.3	11.7	15.2	-	994.6	-	-	-	-	2.0	-	-
26	17.1	20.1	14.5	14.1	17.8	-	992.1	-	-	-	-	0.0	-	-
27	18.8	24.4	15.1	14.5	19.9	-	991.6	3.1	-	-	-	-	-	-
28	15.3	22.7	10.4	8.7	13.0	-	990.1	1.8	-	-	-	3.3	-	-
29	16.2	17.9	13.4	9.1	16.5	-	990.1	2.5	-	-	-	-	-	-
30	15.7	23.5	9.0	6.2	11.3	-	987.2	8.7	-	-	-	-	-	-
31	17.9	23.4	12.2	9.2	12.7	-	984.5	4.5	-	-	-	0.2	-	-

WROCŁAW - STRACHOWICE

DNI	TEMPERATURA POWIETRZA T	Max	Min	T_g	PRĘŻNOŚĆ PARY WODNEJ e	WILGOTNOŚĆ WZGLĘDNA U	CIŚNIENIE ATMOSFERYCZNE P	USŁONECZNIENIE S	ZACHMURZENIE N	WIATR v	v_{max}	OPAD R_d	ŚNIEG h_s	s_g
1	20.3	27.6	9.5	6.7	12.6	57	1005.1	14.4	0.6	3.0	5	-	-	-
2	19.0	25.4	9.3	4.4	8.6	45	1010.5	15.8	0.1	2.0	3	-	-	-
3	19.3	28.0	5.5	0.9	10.7	54	1007.4	15.2	0.1	3.5	3	-	-	-
4	21.0	30.6	6.5	2.9	11.0	50	1001.5	14.5	0.9	1.1	5	-	-	-
5	17.9	26.8	13.5	9.9	10.5	53	1000.7	9.1	2.9	5.0	8	-	-	-
6	15.2	22.4	5.6	5.1	8.9	54	1004.9	15.6	1.8	2.0	5	-	-	-
7	15.5	24.3	6.6	3.1	10.1	59	1000.8	5.5	4.5	1.5	3	0.5	-	-
8	14.1	25.3	10.7	4.8	12.5	61	996.4	14.2	3.4	1.6	2	0.0	-	-
9	16.4	22.2	12.2	8.7	14.1	76	990.5	1.8	6.5	2.2	4	3.9	-	-
10	14.2	20.1	9.5	8.3	13.8	86	995.7	4.9	5.1	3.9	7	4.4	-	-
11	19.1	24.8	13.1	8.4	14.3	72	999.0	14.8	3.9	2.9	5	-	-	-
12	20.1	26.6	11.4	9.6	15.4	70	997.8	7.1	3.9	3.4	2	0.2	-	-
13	21.2	27.0	12.5	10.3	15.2	64	996.4	10.7	3.6	1.2	2	0.0	-	-
14	20.0	27.6	13.7	11.5	16.2	72	1000.4	7.1	6.4	2.3	5	0.9	-	-
15	20.3	27.1	11.8	10.5	16.2	72	1003.7	5.8	3.6	1.6	3	-	-	-
16	21.6	29.5	12.1	10.2	16.7	69	1004.1	6.0	2.8	2.1	4	-	-	-
17	21.8	31.8	15.3	13.0	16.1	59	1002.8	14.2	2.0	3.9	6	-	-	-
18	25.1	34.3	15.5	13.3	16.5	55	1002.4	13.4	1.5	2.0	4	-	-	-
19	25.2	31.8	18.2	14.4	16.8	56	1001.7	8.5	3.8	2.1	4	-	-	-
20	22.1	28.8	16.1	13.8	18.6	71	999.6	3.7	6.8	3.5	7	8.7	-	-
21	21.6	28.3	17.5	17.4	19.5	79	996.3	3.8	5.6	2.1	4	12.9	-	-
22	16.1	20.4	13.4	12.8	15.9	86	1000.5	-	6.3	3.4	6	7.2	-	-
23	14.9	17.8	14.9	14.5	16.8	93	1001.6	-	8.0	3.4	7	78.2	-	-
24	16.2	16.5	12.8	13.3	16.0	99	1001.5	-	8.0	6.5	7	12.7	-	-
25	14.3	15.3	12.7	12.8	16.2	100	1003.0	-	8.0	3.3	4	6.2	-	-
26	17.1	21.2	14.5	15.0	16.2	94	1000.5	-	8.0	1.9	4	11.2	-	-
27	18.8	24.1	14.9	14.5	16.9	80	1000.1	3.6	5.0	1.9	4	-	-	-
28	15.7	21.5	10.5	8.4	17.9	79	997.5	4.0	4.0	4.4	7	0.0	-	-
29	16.7	18.1	15.5	10.3	11.5	70	996.2	6.5	8.3	5.8	9	-	-	-
30	16.5	23.2	7.1	5.2	12.7	65	996.6	12.7	2.1	2.8	4	-	-	-
31	18.4	25.3	12.1	9.8	14.4	70	993.6	7.3	5.0	1.9	3	0.2	-	-

JELENIA GÓRA

DNI	TEMPERATURA POWIETRZA T	Max	Min	T_g	PRĘŻNOŚĆ PARY WODNEJ e	WILGOTNOŚĆ WZGLĘDNA U	CIŚNIENIE ATMOSFERYCZNE P	USŁONECZNIENIE S	ZACHMURZENIE N	WIATR v	v_{max}	OPAD R_d	ŚNIEG h_s	s_g
1	15.5	26.8	6.5	4.9	12.5	65	992.1	14.0	0.1	2.3	4	-	-	-
2	17.5	24.5	10.2	7.7	10.5	54	993.4	14.7	0.9	2.5	4	-	-	-
3	17.0	20.2	1.9	0.6	10.6	61	990.7	14.3	0.0	1.1	3	-	-	-
4	19.3	29.5	5.1	2.5	12.3	61	992.0	14.4	1.1	1.0	2	-	-	-
5	15.7	26.7	7.2	5.8	13.4	76	993.7	12.8	1.6	3.4	7	-	-	-
6	13.9	21.1	3.5	1.9	11.0	71	998.6	14.6	0.8	1.5	3	-	-	-
7	15.3	23.6	2.8	0.6	13.1	75	994.8	8.7	1.3	1.8	6	-	-	-
8	19.4	25.5	10.7	7.5	13.2	82	990.4	13.0	4.0	1.4	4	-	-	-
9	15.0	22.9	9.5	6.9	13.8	80	986.1	1.1	6.6	2.4	7	6.7	-	-
10	13.8	20.2	11.1	10.9	13.3	85	980.5	4.1	7.0	2.5	5	0.8	-	-
11	17.2	24.2	11.0	9.5	14.5	79	973.6	8.4	5.6	1.8	6	0.0	-	-
12	19.5	26.7	9.2	8.0	15.0	73	972.0	10.3	2.3	1.0	3	-	-	-
13	19.7	27.9	10.0	8.7	15.5	71	970.4	9.5	3.4	2.1	5	-	-	-
14	19.3	24.6	12.3	10.8	17.4	84	973.1	1.8	6.9	3.0	7	0.0	-	-
15	19.6	26.0	11.4	10.5	16.3	75	977.8	11.4	4.3	1.9	5	-	-	-
16	21.3	28.8	12.3	11.1	17.5	73	977.4	6.5	3.4	1.3	3	-	-	-
17	23.4	32.3	12.3	10.3	18.5	68	976.2	10.9	2.0	1.0	4	-	-	-
18	24.6	33.8	14.3	12.3	19.4	65	976.3	10.2	0.0	1.6	5	-	-	-
19	25.0	31.8	18.4	15.8	18.0	59	976.2	9.3	4.8	2.4	4	0.9	-	-
20	17.9	28.1	14.4	13.4	19.0	93	975.0	-	5.5	1.4	4	5.7	-	-
21	17.9	25.7	12.9	12.3	18.1	90	971.3	3.1	4.5	0.6	3	7.3	-	-
22	16.8	18.8	13.4	12.8	14.5	86	974.7	-	7.6	2.9	4	5.5	-	-
23	16.5	16.8	15.0	13.0	15.2	92	976.7	-	8.0	1.9	4	33.2	-	-
24	12.6	15.1	11.8	11.5	14.0	96	977.7	-	8.0	3.6	5	7.5	-	-
25	12.6	14.0	11.0	10.8	14.1	97	977.4	-	8.0	1.3	2	11.1	-	-
26	15.0	17.5	13.7	13.2	16.8	98	975.4	-	8.0	0.0	1	16.8	-	-
27	17.0	22.4	13.8	13.5	16.8	83	974.9	5.3	8.0	0.0	2	0.2	-	-
28	15.7	20.3	9.0	8.4	13.2	85	973.1	2.5	5.8	1.8	4	2.7	-	-
29	13.8	16.2	10.2	9.8	10.6	73	973.0	2.7	6.4	5.0	9	0.1	-	-
30	15.0	22.5	5.4	3.2	10.5	68	971.2	12.0	2.4	2.8	5	-	-	-
31	15.5	24.0	10.1	7.9	13.5	79	968.5	4.0	4.6	2.5	8	2.5	-	-

KIELCE

Lipiec 1975

DNI	TEMPERATURA POWIETRZA T	Max	Min	T_g	PRĘŻNOŚĆ PARY WODNEJ e	WILGOTNOŚĆ WZGLĘDNA U	CIŚNIENIE ATMOSFERYCZNE P	USŁONECZNIENIE S	ZACHMURZENIE N	WIATR v	v_{max}	OPAD R_d	ŚNIEG h_s	s_g
1	17.8	25.4	8.6	5.6	11.3	57	993.5	14.4	1.3	2.9	5	-	-	-
2	15.9	23.2	7.5	2.0	8.4	50	993.1	13.3	0.0	2.1	5	-	-	-
3	17.4	26.8	5.1	2.1	9.5	53	990.3	15.2	0.4	1.1	2	-	-	-
4	13.3	27.6	7.1	4.6	11.6	59	985.7	12.7	1.4	2.4	5	-	-	-
5	12.8	21.1	6.8	4.5	10.8	74	984.2	4.0	4.6	2.5	5	1.9	-	-
6	13.4	19.2	5.9	3.1	10.4	49	986.4	14.7	3.4	2.5	4	0.0	-	-
7	14.0	19.8	8.9	8.1	12.3	70	984.0	5.3	5.4	1.8	4	2.0	-	-
8	15.1	21.8	7.1	5.1	11.1	69	980.0	13.6	3.1	1.8	4	-	-	-
9	12.8	19.2	7.2	4.9	13.1	88	974.5	-	5.8	1.1	3	4.9	-	-
10	12.7	15.9	11.0	10.1	13.2	90	975.7	2.5	7.1	5.5	7	10.4	-	-
11	15.8	22.0	10.6	10.5	13.5	79	979.6	7.2	5.0	4.6	8	0.0	-	-
12	17.7	23.6	10.2	7.3	15.0	75	980.6	12.0	4.3	2.1	5	1.5	-	-
13	18.7	24.4	11.4	10.0	14.4	70	980.2	13.4	3.6	1.0	2	-	-	-
14	18.3	25.7	10.5	9.4	16.0	78	983.0	10.4	3.4	1.5	4	2.3	-	-
15	17.4	24.6	11.2	10.0	15.0	80	987.2	3.6	4.8	2.3	5	0.3	-	-
16	18.3	26.0	7.5	6.6	15.2	75	985.9	12.3	2.4	0.6	2	0.0	-	-
17	23.1	28.2	10.1	8.5	14.7	65	989.2	12.6	1.4	1.6	4	-	-	-
18	22.6	29.7	11.8	9.9	15.5	61	989.1	13.3	2.1	2.4	5	-	-	-
19	21.8	33.0	13.4	11.1	15.0	58	986.5	10.6	1.3	2.5	7	-	-	-
20	21.9	29.4	14.7	12.0	15.0	60	993.4	8.0	4.1	1.4	5	27.2	-	-
21	22.0	29.2	14.7	13.4	20.0	75	991.0	0.3	3.3	1.5	4	-	-	-
22	19.9	26.3	16.3	14.8	20.1	87	991.7	3.5	5.5	2.6	4	7.5	-	-
23	19.6	24.4	15.5	12.0	20.1	89	992.9	1.5	5.8	2.0	4	1.4	-	-
24	19.4	24.7	15.8	15.2	20.0	90	993.2	1.5	6.1	1.8	5	0.0	-	-
25	19.6	24.6	14.6	14.5	18.8	89	994.6	3.1	6.0	2.1	5	2.1	-	-
26	19.8	26.1	15.7	13.4	17.6	79	992.4	3.9	3.9	1.9	5	0.7	-	-
27	19.9	22.9	15.7	13.9	19.2	88	982.2	2.4	5.4	2.3	5	1.1	-	-
28	17.3	23.0	12.8	11.1	14.8	73	980.1	7.3	4.3	2.6	6	-	-	-
29	16.8	19.4	12.6	10.8	11.6	71	975.9	5.6	6.4	3.8	6	-	-	-
30	16.4	22.7	4.5	3.6	11.1	70	971.4	12.0	2.5	2.0	5	-	-	-
31	13.7	26.5	9.0	6.8	13.4	66	975.1	10.8	3.6	3.0	8	9.7	-	-

CZĘSTOCHOWA

DNI	TEMPERATURA POWIETRZA T	Max	Min	T_g	PRĘŻNOŚĆ PARY WODNEJ e	WILGOTNOŚĆ WZGLĘDNA U	CIŚNIENIE ATMOSFERYCZNE P	USŁONECZNIENIE S	ZACHMURZENIE N	WIATR v	v_{max}	OPAD R_d	ŚNIEG h_s	s_g
1	19.8	26.2	12.0	9.0	13.3	60	987.7	14.2	0.5	3.9	7	-	-	-
2	17.4	23.5	9.9	7.1	9.8	49	990.1	16.1	0.0	2.8	6	-	-	-
3	19.0	27.2	10.0	4.6	10.9	50	989.1	16.2	0.0	1.0	2	-	-	-
4	20.8	28.3	11.3	7.5	11.6	58	989.8	16.2	0.9	2.0	5	-	-	-
5	14.9	22.8	11.0	6.4	11.5	68	991.2	4.9	4.3	3.8	6	0.9	-	-
6	16.0	20.3	6.1	3.7	9.1	60	989.7	15.4	1.0	2.4	4	-	-	-
7	15.6	21.0	10.5	8.8	12.0	71	991.2	3.1	5.0	3.0	4	0.1	-	-
8	17.6	23.8	10.3	8.5	11.5	59	997.0	12.9	2.1	1.5	2	-	-	-
9	15.2	21.0	11.5	10.0	14.5	85	991.2	0.5	5.5	2.4	4	8.6	-	-
10	13.1	17.3	10.0	9.6	12.8	85	994.1	4.0	6.4	3.9	5	1.4	-	-
11	15.4	22.4	9.8	7.2	12.1	68	996.5	13.8	2.8	3.1	6	-	-	-
12	19.4	25.3	13.0	10.8	14.4	67	997.7	11.5	2.0	2.3	3	-	-	-
13	20.6	25.2	16.0	8.0	14.1	62	997.1	10.8	4.1	2.1	3	-	-	-
14	21.1	26.2	14.7	12.3	14.7	61	994.9	6.4	2.8	2.3	4	0.3	-	-
15	17.7	24.0	15.1	13.4	18.3	91	984.2	2.4	6.8	2.3	7	9.4	-	-
16	20.5	26.7	13.1	11.3	14.9	67	985.4	6.8	1.8	1.8	2	-	-	-
17	22.8	28.3	16.0	12.7	14.0	55	985.0	11.0	1.4	2.4	3	-	-	-
18	24.6	31.9	16.0	11.8	17.3	59	984.2	8.6	8.9	1.6	3	-	-	-
19	25.9	32.3	19.8	19.7	17.2	53	982.9	10.6	2.5	2.8	5	-	-	-
20	22.4	28.4	18.0	15.7	19.8	75	980.3	3.1	5.1	1.5	2	-	-	-
21	21.7	28.3	17.2	16.1	20.2	82	977.4	0.0	7.1	2.0	4	3.4	-	-
22	17.4	21.3	16.0	15.1	18.1	91	979.5	-	7.9	2.1	4	8.7	-	-
23	16.3	18.0	14.8	14.2	17.8	96	980.1	-	7.9	2.8	8	20.4	-	-
24	16.1	17.8	13.7	14.0	17.2	97	980.4	-	8.0	1.6	3	0.2	-	-
25	15.2	18.4	13.0	12.6	16.1	93	982.3	-	7.9	1.8	2	0.0	-	-
26	19.3	25.4	15.7	15.1	17.5	81	979.2	3.6	6.9	2.5	5	0.0	-	-
27	15.6	22.3	15.9	15.2	16.0	85	979.4	2.4	5.8	2.9	4	-	-	-
28	17.2	21.4	13.7	13.5	14.6	75	977.9	6.0	4.5	3.4	8	0.3	-	-
29	15.5	17.2	10.5	9.4	17.2	74	977.4	4.3	6.0	4.0	7	-	-	-
30	16.1	22.3	9.0	7.2	11.3	64	977.8	11.9	2.8	2.3	4	-	-	-
31	14.9	25.0	12.7	10.8	14.0	46	975.0	4.4	6.6	2.8	6	0.5	-	-

ŚNIEŻKA

DNI	TEMPERATURA POWIETRZA T	Max	Min	T_g	PRĘŻNOŚĆ PARY WODNEJ e	WILGOTNOŚĆ WZGLĘDNA U	CIŚNIENIE ATMOSFERYCZNE P	USŁONECZNIENIE S	ZACHMURZENIE N	WIATR v	v_{max}	OPAD R_d	ŚNIEG h_s	s_g
1	12.2	15.4	9.7	.	8.6	61	846.4	15.7	0.9	12.9	17	-	-	-
2	9.5	13.2	7.1	.	6.2	54	846.5	15.8	0.6	9.1	16	-	-	-
3	11.8	18.3	8.4	.	5.3	32	845.6	15.8	0.0	2.8	7	-	-	-
4	15.1	18.4	12.4	.	6.4	37	842.5	15.4	1.4	5.9	8	-	-	-
5	11.0	14.8	9.7	.	6.7	66	839.7	9.7	2.3	11.8	23	-	-	-
6	4.6	9.4	0.0	.	5.5	44	848.2	15.3	1.6	13.8	28	-	-	-
7	3.9	11.8	6.4	.	7.4	65	836.2	8.3	3.6	4.6	7	-	-	-
8	10.2	14.2	6.7	.	7.9	66	835.6	12.5	4.3	4.3	8	-	-	-
9	7.1	13.5	5.2	.	8.8	63	836.8	0.6	7.4	18.9	24	10.2	-	-
10	4.1	5.6	2.4	.	8.3	99	833.1	1.2	7.8	20.6	30	0.4	-	-
11	8.0	11.2	5.0	.	10.1	95	837.6	3.9	6.3	15.9	24	-	-	-
12	11.5	14.8	9.1	.	10.6	80	837.9	5.4	4.8	8.1	7	0.8	-	-
13	12.8	16.3	11.0	.	11.1	75	837.1	10.2	3.1	4.0	9	-	-	-
14	13.0	13.8	9.1	.	11.8	96	839.9	-	7.3	6.9	9	9.3	-	-
15	11.1	14.8	7.2	.	11.2	85	842.9	7.8	5.0	5.9	12	9.8	-	-
16	14.2	16.9	11.5	.	11.6	72	844.3	3.7	5.1	2.3	7	0.8	-	-
17	14.6	19.8	13.5	.	13.9	73	844.1	8.3	3.4	6.4	15	-	-	-
18	17.5	21.7	15.0	.	14.5	75	844.8	13.1	5.5	9.4	15	-	-	-
19	16.7	20.8	15.0	.	14.7	78	842.9	7.3	4.8	8.1	20	2.6	-	-
20	12.9	16.4	11.8	.	13.0	87	841.0	0.1	7.0	8.3	16	18.9	-	-
21	10.8	13.0	9.5	.	12.8	96	837.0	0.5	6.6	17.9	20	2.3	-	-
22	7.5	10.6	5.5	.	9.8	95	837.5	1.7	6.5	11.3	19	17.6	-	-
23	6.1	7.3	4.0	.	9.5	100	838.5	-	8.0	22.8	26	31.5	-	-
24	5.0	8.4	3.6	.	8.7	100	838.7	-	8.0	25.6	35	9.1	-	-
25	5.4	6.9	3.4	.	9.0	100	838.9	-	8.0	15.3	28	31.8	-	-
26	8.6	10.0	6.3	.	11.2	100	838.6	-	8.0	12.3	18	10.2	-	-
27	9.2	11.0	8.6	.	11.7	100	839.0	1.6	6.6	14.4	21	1.6	-	-
28	5.8	9.1	4.4	.	9.1	99	836.3	3.4	5.5	14.5	22	11.0	-	-
29	2.2	5.3	0.4	.	7.0	97	834.3	2.5	6.8	28.9	26	0.6	-	-
30	6.2	9.9	3.0	.	7.9	84	834.9	12.4	3.8	17.1	22	-	-	-
31	9.0	12.1	7.3	.	8.5	78	833.2	5.3	4.5	25.4	30	2.8	-	-

ZAMOŚĆ

Dni	Temperatura powietrza T	Max	Min	T_g	Prężność pary wodnej e	Wilgotność względna U	Ciśnienie atmosferyczne P	Usłonecznienie S	Zachmurzenie N	Wiatr v	v_{max}	Opad R_d	Śnieg s_k	s_g
1	17.1	25.9	6.8	4.4	11.9	63	994.1	14.7	0.8	3.1	6	-	-	-
2	15.1	22.3	7.8	4.4	10.4	66	991.2	15.1	0.3	2.1	4	-	-	-
3	15.9	24.7	4.9	2.6	11.3	67	995.5	13.5	2.8	1.1	2	-	-	-
4	17.2	24.3	8.7	6.1	12.3	65	995.5	12.4	2.0	2.6	6	0.1	-	-
5	12.6	19.9	4.9	2.0	10.2	72	988.2	7.8	4.9	1.9	3	0.5	-	-
6	12.1	16.8	6.0	7.0	10.3	74	990.2	7.5	4.3	2.3	4	0.1	-	-
7	13.8	19.7	8.6	6.8	10.2	67	988.7	11.7	3.8	2.6	5	-	-	-
8	15.4	21.8	5.5	7.6	11.3	65	994.6	5.7	3.0	1.4	4	-	-	-
9	15.5	23.4	8.9	7.5	13.2	73	990.7	7.4	5.5	1.3	3	0.6	-	-
10	13.0	16.3	12.2	11.8	13.9	93	978.4	1.0	7.6	2.5	5	21.1	-	-
11	14.4	17.7	11.8	11.9	15.3	93	981.2	1.5	6.9	3.6	6	1.2	-	-
12	15.1	22.0	11.7	10.8	15.8	87	984.4	5.1	5.7	1.8	3	5.2	-	-
13	17.0	23.3	9.8	8.5	15.3	82	984.4	11.2	3.6	1.5	3	-	-	-
14	17.9	23.5	11.9	9.5	15.2	73	987.5	12.5	1.4	1.9	5	-	-	-
15	17.9	24.0	9.2	8.1	14.7	75	991.5	12.3	1.9	1.0	2	-	-	-
16	18.8	25.8	10.7	8.8	15.5	75	993.5	11.1	2.1	1.3	2	-	-	-
17	19.4	25.1	8.9	7.9	14.7	73	995.1	14.9	1.1	2.3	4	-	-	-
18	19.1	26.3	10.7	7.7	14.9	73	996.3	14.5	1.4	2.0	4	-	-	-
19	21.2	29.7	12.0	9.4	17.9	72	991.7	10.5	1.5	2.1	6	0.1	-	-
20	21.8	27.9	15.8	13.8	19.2	76	987.7	10.7	1.9	1.1	2	-	-	-
21	21.3	27.8	14.3	13.2	15.8	79	986.9	6.7	3.3	1.0	3	1.2	-	-
22	21.9	29.5	15.9	14.8	20.2	80	986.5	8.8	3.8	2.3	3	23.8	-	-
23	21.5	28.9	14.8	14.1	20.4	81	987.6	5.4	2.3	1.3	3	-	-	-
24	21.2	28.4	13.5	12.2	16.3	83	988.3	13.2	0.6	2.1	4	-	-	-
25	19.9	27.1	10.7	10.0	17.7	70	988.8	10.7	2.1	3.8	2	-	-	-
26	19.0	27.7	11.8	10.7	17.9	82	987.3	7.5	4.0	1.6	4	0.6	-	-
27	17.7	25.7	11.3	10.9	17.7	83	986.3	5.8	4.4	0.8	2	1.5	-	-
28	13.1	23.4	13.1	11.8	15.7	73	993.8	11.8	2.4	2.1	6	-	-	-
29	15.5	19.2	12.5	10.9	12.8	74	981.6	6.0	5.2	2.3	3	-	-	-
30	15.0	20.9	9.0	7.3	13.3	69	986.6	11.6	1.5	2.0	3	-	-	-
31	17.7	26.7	11.2	8.9	13.1	79	985.7	12.1	1.1	3.1	5	-	-	-

SANDOMIERZ

Dni	Temperatura powietrza T	Max	Min	T_g	Prężność pary wodnej e	Wilgotność względna U	Ciśnienie atmosferyczne P	Usłonecznienie S	Zachmurzenie N	Wiatr v	v_{max}	Opad R_d	Śnieg s_k	s_g
1	19.2	26.2	12.7	7.6	12.4	56	994.5	15.0	0.9	5.3	8	-	-	-
2	15.8	23.2	7.7	6.4	10.4	60	998.1	16.2	0.1	3.9	6	-	-	-
3	13.6	26.2	8.8	7.1	11.1	54	996.0	16.0	0.1	2.9	5	-	-	-
4	19.6	26.2	11.7	7.1	13.0	57	990.3	14.7	1.0	4.1	7	-	-	-
5	15.5	20.1	8.3	6.7	10.8	71	989.0	6.0	4.4	3.1	8	1.7	-	-
6	13.6	19.1	6.9	6.0	9.2	62	991.0	12.9	3.3	5.0	7	0.8	-	-
7	14.5	20.1	10.9	10.6	10.9	69	988.5	7.6	4.4	3.2	6	1.1	-	-
8	15.4	22.8	9.8	6.7	10.8	61	985.0	12.8	1.9	3.0	5	-	-	-
9	14.7	20.1	10.7	6.7	12.9	79	980.6	3.2	5.9	2.6	6	0.9	-	-
10	13.2	16.1	11.4	10.6	13.0	86	975.5	1.7	6.8	5.8	8	9.8	-	-
11	14.2	20.6	11.2	11.1	14.7	91	982.5	1.4	7.0	5.8	10	3.8	-	-
12	15.0	23.7	11.9	10.4	14.5	72	985.7	12.4	2.5	4.5	6	-	-	-
13	19.8	24.4	12.7	11.8	15.1	71	987.0	13.7	2.1	3.5	5	-	-	-
14	19.2	24.7	12.9	12.1	15.8	73	988.7	11.2	2.9	2.1	4	9.2	-	-
15	15.6	23.6	13.7	11.8	15.8	75	991.8	6.2	5.0	3.0	6	0.0	-	-
16	20.0	26.4	12.1	10.6	15.6	69	994.0	14.0	0.6	2.5	7	-	-	-
17	21.7	27.0	13.8	12.3	15.5	65	994.8	13.3	1.5	2.1	4	-	-	-
18	21.0	27.0	12.6	10.9	15.8	64	995.0	14.7	1.3	4.3	6	-	-	-
19	23.7	32.0	14.7	13.5	17.9	63	991.4	12.9	1.8	4.1	7	-	-	-
20	21.5	28.1	18.3	16.3	20.4	81	988.1	7.4	4.0	3.0	5	0.5	-	-
21	22.8	30.0	16.1	14.1	19.3	72	986.4	11.1	2.3	3.1	5	-	-	-
22	23.9	26.3	18.1	16.7	21.0	86	985.7	6.8	7.1	2.6	6	9.5	-	-
23	19.8	26.0	17.1	16.2	20.9	93	983.7	1.8	7.1	2.6	6	9.9	-	-
24	23.1	26.0	16.5	15.7	20.9	90	987.8	3.5	3.3	2.4	5	-	-	-
25	23.9	26.7	16.5	16.3	18.7	77	989.1	7.1	4.5	3.0	6	-	-	-
26	19.6	26.4	15.6	15.5	18.8	84	987.9	5.7	3.3	3.1	4	39.2	-	-
27	13.6	24.5	15.9	15.3	19.6	92	986.6	2.6	4.6	4.0	7	27.2	-	-
28	13.1	23.1	14.9	13.9	18.3	75	984.7	5.2	3.9	4.8	8	-	-	-
29	15.6	20.0	12.4	11.6	17.6	72	984.3	7.2	5.7	4.9	8	0.0	-	-
30	15.1	27.1	7.7	6.3	11.7	70	986.7	11.0	2.3	3.2	4	-	-	-
31	19.1	26.5	9.5	9.4	15.5	65	984.6	12.8	2.5	4.3	7	1.0	-	-

OPOLE

Dni	Temperatura powietrza T	Max	Min	T_g	Prężność pary wodnej e	Wilgotność względna U	Ciśnienie atmosferyczne P	Usłonecznienie S	Zachmurzenie N	Wiatr v	v_{max}	Opad R_d	Śnieg s_k	s_g
1	23.1	27.1	10.7	8.0	13.8	62	1001.1	13.7	0.6	3.1	6	-	-	-
2	17.5	24.3	8.8	6.7	9.4	50	1002.3	15.0	0.0	3.0	5	-	-	-
3	17.8	28.0	7.4	4.0	11.5	52	1000.8	14.9	0.0	3.8	2	-	-	-
4	21.1	30.0	10.2	6.3	14.0	60	998.2	14.2	1.6	1.5	4	-	-	-
5	15.9	26.3	11.5	9.1	12.2	66	993.7	6.3	2.5	5.1	8	0.0	-	-
6	14.9	21.1	6.7	4.5	10.0	61	998.0	14.7	1.9	3.1	5	-	-	-
7	15.5	22.4	8.3	6.5	12.2	66	994.3	5.5	4.5	1.5	5	2.8	-	-
8	17.6	23.5	11.1	10.4	13.2	69	990.1	11.8	4.2	1.4	3	3.0	-	-
9	15.7	22.3	12.7	9.6	14.0	79	994.6	1.7	6.3	2.7	7	4.4	-	-
10	13.0	17.9	11.4	11.1	13.5	86	988.6	4.2	6.9	4.3	6	7.3	-	-
11	19.0	23.0	12.3	10.4	15.9	70	992.1	11.2	4.8	3.9	6	-	-	-
12	19.9	25.8	13.1	10.8	16.0	71	991.2	11.3	7.6	2.1	4	4.8	-	-
13	21.5	26.9	13.1	11.9	16.0	70	990.3	11.6	3.5	1.1	3	-	-	-
14	23.4	26.4	14.2	12.2	15.6	69	993.6	5.9	5.6	2.3	5	-	-	-
15	23.0	24.6	16.2	10.2	18.0	79	997.7	5.3	4.8	1.6	4	0.2	-	-
16	21.4	28.0	17.5	10.8	16.5	69	995.2	7.8	1.1	0.8	2	-	-	-
17	23.7	30.5	15.6	17.0	15.6	57	997.5	11.8	1.1	2.9	6	-	-	-
18	25.1	33.9	15.5	17.1	17.2	58	996.8	11.3	1.4	1.3	3	-	-	-
19	25.9	32.9	18.5	14.3	18.3	56	995.3	9.8	2.9	1.1	3	-	-	-
20	21.6	29.8	17.6	19.2	20.5	82	990.2	6.7	4.1	1.0	7	26.2	-	-
21	21.3	26.2	18.0	16.3	21.7	85	990.1	3.5	6.0	0.9	3	2.1	-	-
22	15.3	24.4	14.8	14.8	17.3	96	992.1	0.1	6.8	2.9	6	11.2	-	-
23	15.3	16.2	14.8	14.4	17.3	100	994.8	-	9.0	4.0	5	27.4	-	-
24	14.6	16.8	13.4	13.1	16.8	100	994.8	-	0.0	4.5	6	7.2	-	-
25	14.2	15.5	12.8	12.7	16.1	99	998.1	-	8.0	1.6	3	7.4	-	-
26	17.3	23.7	14.8	13.8	15.8	84	999.8	1.8	6.9	1.9	3	10.8	-	-
27	13.6	22.5	14.5	13.4	15.3	85	997.2	6.7	5.4	3.1	5	-	-	-
28	17.1	21.1	14.3	13.1	14.8	75	991.3	6.6	4.0	4.1	9	0.2	-	-
29	16.4	17.1	12.8	11.8	13.8	79	991.7	6.5	6.3	4.4	6	-	-	-
30	17.7	23.4	11.2	9.0	11.7	67	991.0	12.9	1.8	2.6	4	-	-	-
31	19.3	26.5	13.0	11.2	14.8	66	997.5	7.8	4.6	2.4	4	2.7	-	-

KŁODZKO

Dni	Temperatura powietrza T	Max	Min	T_g	Prężność pary wodnej e	Wilgotność względna U	Ciśnienie atmosferyczne P	Usłonecznienie S	Zachmurzenie N	Wiatr v	v_{max}	Opad R_d	Śnieg s_k	s_g
1	13.2	26.2	7.9	5.2	13.7	62	975.0	15.4	0.4	1.3	6	-	-	-
2	17.6	23.8	10.6	6.8	9.5	49	976.6	15.5	0.0	2.0	4	-	-	-
3	15.8	26.9	3.6	1.3	9.4	55	974.2	15.2	0.0	0.6	2	-	-	-
4	17.1	23.9	6.2	3.9	10.5	34	975.1	14.8	0.8	0.4	1	-	-	-
5	15.9	26.1	8.9	5.2	11.5	65	976.6	14.4	0.8	2.4	5	-	-	-
6	14.4	20.4	7.6	3.2	8.4	53	981.5	13.5	1.0	2.1	4	-	-	-
7	15.5	23.3	4.1	1.8	9.5	59	975.0	4.4	3.4	0.3	2	0.4	-	-
8	17.8	24.1	11.1	9.1	11.1	59	973.3	12.1	3.8	1.6	3	-	-	-
9	15.0	21.9	12.0	8.5	12.9	72	965.6	1.3	6.4	1.8	4	0.5	-	-
10	14.4	20.0	9.3	6.9	12.5	77	973.1	6.5	6.0	2.0	6	1.6	-	-
11	17.2	23.4	10.8	9.1	13.6	72	976.4	11.3	5.1	2.3	6	-	-	-
12	17.2	24.6	9.6	7.6	14.7	76	975.1	4.3	4.3	0.6	2	0.0	-	-
13	19.5	25.9	11.3	9.4	14.7	72	973.6	8.4	4.8	1.4	3	2.6	-	-
14	15.7	23.6	13.6	11.7	16.5	88	976.1	2.6	6.0	1.0	3	9.5	-	-
15	19.9	25.2	13.5	11.8	16.4	78	981.4	8.4	4.6	0.5	2	0.0	-	-
16	23.7	28.0	12.6	11.6	17.0	72	981.5	8.9	3.9	0.9	2	-	-	-
17	22.8	30.5	13.8	13.1	16.5	65	980.2	13.0	1.9	0.8	3	-	-	-
18	24.2	32.2	13.3	12.1	16.2	59	980.5	13.7	0.6	2.4	5	-	-	-
19	24.7	37.1	19.3	14.8	17.0	57	975.7	9.5	3.3	2.5	8	24.4	-	-
20	23.0	24.4	16.5	16.1	20.1	86	977.7	1.6	6.1	1.4	6	0.0	-	-
21	21.6	25.5	16.6	14.2	18.6	78	974.2	4.3	6.3	0.8	2	0.0	-	-
22	15.0	23.1	13.6	13.6	17.9	93	977.3	-	7.8	0.9	2	8.7	-	-
23	13.9	14.9	12.7	12.2	15.2	95	978.9	-	8.0	0.8	2	53.5	-	-
24	13.7	15.2	12.4	12.1	14.7	98	979.6	-	8.0	1.6	4	3.2	-	-
25	13.3	14.3	12.3	11.9	14.4	95	980.1	-	3.0	3.8	2	7.8	-	-
26	15.8	18.9	13.5	13.6	17.0	98	977.5	-	7.8	1.9	4	3.5	-	-
27	17.5	21.8	13.1	11.4	14.7	85	977.4	4.5	8.5	1.3	4	-	-	-
28	15.3	21.1	11.1	10.2	12.4	79	976.7	3.8	5.1	1.8	4	0.0	-	-
29	13.5	16.7	10.6	8.6	10.6	77	976.0	3.8	6.9	3.2	5	-	-	-
30	15.3	22.0	6.9	4.1	11.1	67	974.7	13.7	2.8	1.5	5	-	-	-
31	17.7	25.7	11.1	8.3	13.4	68	971.1	7.0	4.9	3.3	7	6.8	-	-

Tablica II

KATOWICE

DNI	TEMPERATURA POWIETRZA T	Max	Min	T_g	PRĘŻNOŚĆ PARY WODNEJ e	WILGOTNOŚĆ WZGLĘDNA U	CIŚNIENIE ATMOSFERYCZNE P	USŁONECZNIENIE S	ZACHMURZENIE N	WIATR v	v_{max}	OPAD R_g	ŚNIEG s_k	s_g
1	21.2	27.1	9.7	7.2	11.0	69	995.1	14.5	0.4	2.2	4	–	–	–
2	13.3	24.7	10.5	7.1	8.1	61	990.0	15.2	0.0	2.8	5	–	–	–
3	14.3	26.9	6.5	7.4	8.6	66	991.0	14.8	0.0	0.3	2	–	–	–
4	23.7	29.4	9.5	8.4	10.5	43	992.5	14.5	0.9	1.8	4	–	–	–
5	15.5	26.1	12.5	8.6	10.7	58	990.4	7.5	3.5	3.0	6	0.0	–	–
6	16.4	20.5	7.9	9.2	8.1	51	994.4	14.4	1.8	2.6	4	–	–	–
7	15.5	22.0	8.4	9.9	10.0	55	991.8	5.6	5.7	1.8	3	6.0	–	–
8	15.0	22.9	9.3	9.2	11.0	63	977.6	10.3	3.5	1.1	2	–	–	–
9	16.4	27.3	9.1	6.4	11.6	79	972.2	1.5	4.0	2.6	6	3.0	–	–
10	13.3	16.6	11.7	10.7	12.7	84	975.4	3.5	6.9	2.8	6	5.8	–	–
11	17.0	22.6	10.1	8.4	11.5	65	979.1	13.7	2.8	3.1	7	–	–	–
12	17.4	25.0	11.6	9.9	14.1	66	979.4	10.1	4.7	1.4	3	13.7	–	–
13	19.7	24.5	11.7	10.7	15.5	74	977.8	8.5	3.8	1.4	3	–	–	–
14	23.4	26.6	12.4	10.4	14.5	67	980.6	10.0	3.5	2.0	4	0.6	–	–
15	15.0	23.3	15.9	15.0	17.2	84	985.2	3.2	6.4	2.3	4	6.5	–	–
16	19.5	26.6	11.1	9.5	15.0	70	984.2	15.8	1.4	3.6	7	–	–	–
17	21.8	27.9	13.5	10.9	14.6	69	975.5	13.5	0.4	2.4	4	–	–	–
18	23.7	31.6	14.7	11.4	16.1	55	995.0	12.9	0.3	2.6	6	–	–	–
19	25.1	31.6	17.8	14.9	15.6	51	993.7	11.8	2.0	3.6	4	–	–	–
20	21.6	29.2	16.4	15.3	16.3	76	980.6	4.2	6.0	1.5	4	19.0	–	–
21	23.6	28.0	15.6	14.9	20.2	84	978.2	3.6	6.1	1.5	4	0.0	–	–
22	17.2	20.7	16.0	17.4	17.5	91	980.0	3.5	7.8	2.3	9	7.8	–	–
23	15.4	17.6	15.1	14.9	13.8	96	980.8	–	8.0	1.9	7	20.9	–	–
24	16.9	17.7	13.9	13.9	16.4	97	981.4	–	8.0	2.8	4	0.1	–	–
25	15.3	18.0	12.9	12.9	15.9	91	992.7	0.1	7.2	1.9	3	0.4	–	–
26	15.4	23.7	14.5	14.1	17.5	84	990.1	3.7	6.4	1.9	4	11.8	–	–
27	17.2	20.6	14.4	11.8	15.3	82	979.5	0.5	6.1	1.6	4	20.4	–	–
28	17.0	22.8	12.4	11.4	14.2	76	978.5	6.3	5.1	2.9	6	–	–	–
29	14.7	16.8	11.5	9.9	10.9	68	978.5	5.5	6.9	4.6	7	–	–	–
30	15.0	21.6	9.3	7.7	11.2	63	979.0	12.0	2.6	3.5	7	–	–	–
31	13.3	26.2	12.0	10.3	17.4	82	976.5	5.1	3.5	5.6	9	11.9	–	–

RZESZÓW-JASIONKA

Lipiec 1976

DNI	TEMPERATURA POWIETRZA T	Max	Min	T_g	PRĘŻNOŚĆ PARY WODNEJ e	WILGOTNOŚĆ WZGLĘDNA U	CIŚNIENIE ATMOSFERYCZNE P	USŁONECZNIENIE S	ZACHMURZENIE N	WIATR v	v_{max}	OPAD R_g	ŚNIEG s_k	s_g
1	17.9	27.5	6.2	2.9	13.6	61	996.6	13.8	0.8	3.5	5	–	–	–
2	18.8	23.5	6.9	3.4	10.1	61	990.5	15.2	0.4	2.6	6	–	–	–
3	16.3	25.7	4.1	1.3	10.7	63	997.8	14.5	1.5	0.9	2	–	–	–
4	19.0	29.5	7.0	3.9	12.1	64	992.2	13.2	1.8	2.6	6	–	–	–
5	11.8	21.4	5.7	3.9	11.8	69	990.5	3.1	3.4	1.6	3	1.9	–	–
6	13.0	19.3	6.7	4.3	9.7	69	992.8	10.4	3.5	2.9	5	–	–	–
7	16.0	20.3	9.0	8.0	12.1	77	991.2	4.5	5.2	2.3	4	2.3	–	–
8	15.8	22.1	9.3	6.3	12.7	71	987.0	5.0	3.5	1.4	4	1.2	–	–
9	16.6	23.6	5.6	2.9	15.3	73	990.4	4.5	5.1	2.1	7	4.5	–	–
10	12.7	16.5	11.3	10.5	14.1	96	992.3	2.1	6.0	3.8	6	21.5	–	–
11	13.4	15.9	11.8	10.9	14.1	93	995.4	–	7.6	4.8	7	2.4	–	–
12	17.7	24.0	11.2	10.1	17.2	77	997.1	13.2	5.0	3.1	5	–	–	–
13	13.7	24.9	12.2	10.7	14.6	75	996.7	11.2	3.5	2.4	4	0.0	–	–
14	19.3	25.0	10.5	9.6	15.5	76	996.5	11.3	2.1	1.4	2	–	–	–
15	17.8	23.5	11.3	9.1	16.5	84	994.0	7.0	4.5	2.6	6	–	–	–
16	19.4	26.6	11.4	9.0	15.7	74	995.7	11.6	2.3	0.9	5	–	–	–
17	19.4	26.9	10.3	8.8	15.5	73	996.5	13.9	1.5	1.3	3	–	–	–
18	19.8	28.7	10.4	6.9	16.9	73	997.0	13.3	1.5	2.9	5	–	–	–
19	23.6	32.2	13.7	12.3	17.2	65	993.6	12.7	2.1	2.1	6	–	–	–
20	22.7	29.5	18.4	15.2	20.7	77	990.2	6.4	4.1	1.6	4	1.2	–	–
21	22.1	29.2	14.3	12.8	21.0	81	988.1	7.7	3.6	1.3	3	–	–	–
22	21.3	28.0	17.3	15.7	21.3	85	986.4	3.4	4.5	1.5	3	0.2	–	–
23	23.5	25.6	16.8	15.3	21.1	85	990.7	2.1	7.4	1.5	2	–	–	–
24	21.6	28.6	17.3	15.8	15.2	73	990.6	6.7	4.4	2.5	6	–	–	–
25	23.3	27.2	15.7	16.2	17.9	78	990.5	6.7	5.4	1.8	4	–	–	–
26	13.2	28.6	13.8	11.8	17.5	84	989.0	7.5	4.5	1.0	8	8.7	–	–
27	17.5	26.9	13.8	11.8	16.6	84	988.2	7.5	5.1	1.9	6	0.0	–	–
28	19.7	25.3	15.5	13.3	15.7	71	986.6	6.2	3.5	3.5	6	0.0	–	–
29	15.4	20.1	13.7	13.7	13.4	78	986.5	2.5	5.4	3.4	6	0.6	–	–
30	14.8	22.0	6.4	3.9	10.8	69	989.0	12.1	2.8	2.5	4	–	–	–
31	19.7	27.0	7.5	5.1	12.9	63	987.5	11.2	1.4	3.4	7	–	–	–

RACIBÓRZ

DNI	TEMPERATURA POWIETRZA T	Max	Min	T_g	PRĘŻNOŚĆ PARY WODNEJ e	WILGOTNOŚĆ WZGLĘDNA U	CIŚNIENIE ATMOSFERYCZNE P	USŁONECZNIENIE S	ZACHMURZENIE N	WIATR v	v_{max}	OPAD R_g	ŚNIEG s_k	s_g
1	19.7	27.2	9.0	5.9	14.5	65	995.6	13.8	0.6	1.5	4	–	–	–
2	19.3	26.2	12.6	9.4	10.4	49	1001.3	14.7	0.6	1.9	3	–	–	–
3	18.5	28.0	6.8	2.2	11.6	57	995.5	13.7	0.0	0.9	2	–	–	–
4	21.1	30.6	9.0	4.0	13.2	52	993.8	12.6	0.6	0.9	2	–	–	–
5	13.5	27.8	12.2	5.7	13.6	65	991.2	7.6	2.5	2.1	5	–	–	–
6	14.6	21.8	7.4	4.0	10.0	61	995.6	14.6	1.5	2.0	3	–	–	–
7	16.4	23.5	7.0	3.0	13.2	66	995.7	5.7	3.0	1.8	3	2.0	–	–
8	17.1	24.0	12.0	9.0	13.1	71	986.5	5.1	3.9	1.5	5	0.4	–	–
9	15.8	24.5	10.7	6.4	12.7	78	993.3	0.8	6.0	2.5	5	5.5	–	–
10	14.8	18.9	11.3	10.0	13.2	80	997.2	2.8	5.7	5.3	8	3.6	–	–
11	17.7	24.3	11.0	8.0	14.3	73	990.5	11.4	4.3	3.1	5	–	–	–
12	19.9	25.8	12.4	9.1	17.0	71	995.8	2.6	3.4	1.6	3	9.0	–	–
13	21.5	26.4	14.5	12.5	17.4	75	998.7	12.6	4.6	1.5	2	–	–	–
14	21.9	27.2	16.2	13.4	14.6	69	991.6	7.8	4.1	1.4	3	0.5	–	–
15	19.8	25.2	16.3	13.2	17.8	80	990.8	5.3	5.6	1.4	3	5.0	–	–
16	23.7	27.9	13.4	13.2	17.1	75	992.8	8.2	1.9	0.6	2	–	–	–
17	22.5	29.4	17.2	12.1	16.6	65	992.0	11.2	2.6	1.0	3	–	–	–
18	24.3	33.0	15.6	12.5	18.1	64	997.5	13.7	0.1	1.6	4	–	–	–
19	24.4	33.4	14.0	13.1	17.5	61	994.5	13.1	2.4	2.5	4	0.6	–	–
20	23.4	30.6	18.4	15.9	20.3	72	991.6	7.2	4.8	1.6	4	–	–	–
21	21.8	29.2	18.1	16.6	20.8	81	995.3	4.8	6.5	1.1	2	30.7	–	–
22	15.0	20.1	14.0	6.9	14.9	93	991.8	–	6.8	1.8	4	19.1	–	–
23	15.1	16.0	14.8	14.4	16.4	96	992.3	–	8.0	3.3	5	12.2	–	–
24	15.2	16.0	14.4	14.3	15.9	92	993.0	–	9.0	4.9	6	5.1	–	–
25	14.2	15.2	13.0	13.0	15.4	95	992.7	–	8.0	2.0	3	0.2	–	–
26	17.6	23.5	14.3	14.0	19.7	89	992.0	2.9	6.5	1.9	5	–	–	–
27	19.0	27.0	13.5	11.5	17.6	85	991.3	–	4.9	1.9	4	0.0	–	–
28	17.4	23.2	14.3	12.2	15.5	79	992.3	6.2	6.5	1.8	5	0.1	–	–
29	15.5	18.6	13.0	10.9	13.0	73	990.0	6.4	6.2	4.1	8	–	–	–
30	17.3	25.0	10.0	6.1	12.7	66	992.8	11.8	2.4	1.3	4	–	–	–
31	19.6	26.5	11.8	9.3	14.6	71	997.3	6.2	3.6	2.9	5	6.3	–	–

KRAKÓW-BALICE

DNI	TEMPERATURA POWIETRZA T	Max	Min	T_g	PRĘŻNOŚĆ PARY WODNEJ e	WILGOTNOŚĆ WZGLĘDNA U	CIŚNIENIE ATMOSFERYCZNE P	USŁONECZNIENIE S	ZACHMURZENIE N	WIATR v	v_{max}	OPAD R_g	ŚNIEG s_k	s_g
1	18.0	27.2	7.5	4.6	11.2	55	993.4	14.4	0.6	2.0	5	–	–	–
2	17.5	27.7	9.5	5.3	9.9	50	997.5	15.5	0.0	2.5	7	–	–	–
3	17.7	26.2	5.5	2.2	9.7	52	993.8	14.4	0.0	0.3	3	–	–	–
4	19.4	29.1	8.4	4.7	11.3	56	988.5	12.4	1.1	1.8	3	–	–	–
5	15.7	23.6	11.5	8.3	13.2	68	997.1	8.4	3.5	3.5	9	0.1	–	–
6	15.5	21.2	8.7	4.1	9.5	54	990.2	15.1	3.4	1.6	3	–	–	–
7	16.7	22.1	6.7	4.1	11.1	49	993.5	5.0	4.6	0.9	2	2.1	–	–
8	15.9	22.6	9.6	6.4	12.2	71	992.2	5.2	3.4	1.0	4	2.4	–	–
9	13.7	22.2	7.5	5.2	13.8	87	978.6	2.5	5.6	2.4	8	6.2	–	–
10	13.6	16.1	11.5	11.5	12.9	83	981.1	4.3	8.4	5.0	7	1.8	–	–
11	15.5	21.9	11.5	11.2	12.4	68	994.6	5.6	5.3	3.5	5	–	–	–
12	19.5	24.5	11.6	9.2	15.2	74	994.4	8.4	5.6	1.5	4	1.8	–	–
13	18.8	24.2	12.5	12.0	16.5	77	993.7	3.0	4.6	1.5	5	–	–	–
14	19.7	26.4	11.5	10.2	15.8	75	996.7	6.2	3.6	1.1	3	7.3	–	–
15	17.1	27.2	15.2	14.0	17.7	81	991.0	1.5	5.0	1.4	4	7.6	–	–
16	19.0	26.4	10.5	9.3	15.7	73	991.5	11.3	2.5	0.0	2	–	–	–
17	23.6	28.0	11.6	9.8	15.0	65	991.6	13.4	0.1	1.8	3	–	–	–
18	22.4	30.5	12.9	11.5	17.5	69	991.4	13.0	0.3	1.5	3	–	–	–
19	24.2	31.4	15.0	12.0	16.4	59	990.5	12.7	2.6	2.4	6	–	–	–
20	23.1	29.6	18.5	17.3	19.2	73	986.5	5.5	5.4	1.1	2	0.0	–	–
21	23.5	27.9	14.5	14.1	15.0	53	984.7	2.4	6.3	1.3	2	6.2	–	–
22	19.0	25.3	16.0	15.3	15.5	60	985.0	2.3	6.1	1.3	2	12.5	–	–
23	17.9	20.0	16.5	16.5	15.2	93	986.7	–	8.0	1.1	2	3.9	–	–
24	16.0	16.6	15.1	15.4	15.2	95	987.4	–	8.0	0.0	4	0.0	–	–
25	15.8	21.4	15.7	15.9	16.5	88	988.7	2.4	6.6	1.0	2	–	–	–
26	19.0	25.4	17.1	16.7	18.5	73	987.8	5.3	5.1	1.6	6	0.2	–	–
27	17.9	22.4	15.0	11.6	15.6	86	989.5	5.6	6.0	1.6	4	–	–	–
28	17.9	25.1	14.6	13.9	16.7	79	984.4	5.9	6.3	2.1	5	0.2	–	–
29	14.9	18.4	12.7	11.2	11.3	63	994.5	6.1	4.7	5.0	8	–	–	–
30	15.3	24.1	10.8	7.7	11.8	65	985.4	13.0	3.8	1.9	4	–	–	–
31	19.0	26.9	8.3	6.3	13.0	63	987.1	11.2	3.4	3.4	7	15.4	–	–

TARNÓW

DNI	TEMPERATURA POWIETRZA T	Max	Min	T_g	PRĘŻNOŚĆ PARY WODNEJ e	WILGOTNOŚĆ WZGLĘDNA U	CIŚNIENIE ATMOSFERYCZNE P	USŁONECZNIENIE S	ZACHMURZENIE N	WIATR v	v_{max}	OPAD R_d	ŚNIEG s_k	s_g
1	19.1	27.6	8.5	4.0	12.3	57	956.0	14.7	0.9	1.9	3	–	–	–
2	14.8	23.8	7.4	2.6	10.7	58	958.5	16.0	0.1	1.1	3	–	–	–
3	17.0	24.1	8.5	1.4	11.0	61	956.5	15.9	0.1	0.5	1	–	–	–
4	19.8	29.5	8.5	4.1	13.8	53	951.3	13.5	0.9	1.1	2	–	–	–
5	15.6	22.3	9.7	4.0	13.1	64	956.5	3.8	3.8	1.6	4	2.4	–	–
6	13.4	20.7	6.0	1.9	11.0	73	957.4	13.5	2.3	1.3	2	–	–	–
7	14.7	21.6	8.6	4.3	12.6	75	950.5	15.0	4.6	1.3	2	0.6	–	–
8	15.8	22.8	9.9	5.8	12.5	78	956.1	9.6	3.1	0.5	1	0.0	–	–
9	14.5	20.4	8.2	4.5	14.0	85	951.4	2.6	5.3	1.6	4	12.4	–	–
10	13.6	17.8	11.7	9.6	14.3	92	952.5	2.8	6.6	3.1	5	16.8	–	–
11	15.0	21.9	11.0	10.2	13.5	84	956.0	3.6	6.5	2.1	4	1.2	–	–
12	18.2	24.6	10.5	7.3	14.7	72	956.6	12.5	3.0	0.9	3	4.9	–	–
13	19.6	23.8	14.4	13.8	16.2	80	956.2	8.4	4.3	0.5	1	1.8	–	–
14	19.0	25.1	12.5	10.1	16.4	76	955.0	11.4	3.5	0.6	2	1.8	–	–
15	17.9	22.1	14.7	13.9	17.6	86	953.6	1.5	6.1	1.0	2	0.4	–	–
16	19.0	26.3	12.0	9.0	15.6	74	954.8	11.3	1.0	0.8	2	–	–	–
17	20.2	27.5	12.2	9.2	15.2	68	955.0	15.0	0.5	1.3	2	–	–	–
18	22.0	29.7	13.0	11.6	15.6	64	954.5	14.3	0.1	1.6	3	–	–	–
19	24.4	32.1	15.5	12.0	17.5	61	952.6	12.4	1.4	0.9	3	–	–	–
20	22.1	29.7	16.8	15.9	16.7	75	956.3	3.9	3.1	3.6	3	0.0	–	–
21	22.3	28.9	15.4	13.3	16.5	75	956.5	3.4	5.6	3.6	1	–	–	–
22	21.0	25.6	17.5	15.4	16.6	79	957.7	2.1	6.5	0.6	1	–	–	–
23	19.2	23.1	16.6	14.0	17.1	91	956.8	–	8.0	0.8	2	3.4	–	–
24	17.7	23.6	16.0	14.3	16.6	92	956.7	–	6.9	2.1	5	–	–	–
25	17.8	23.6	14.3	14.9	17.7	87	955.6	4.8	5.3	1.4	2	–	–	–
26	20.1	28.0	16.5	15.6	17.6	77	955.0	4.8	5.8	1.1	3	0.0	–	–
27	19.2	25.7	12.1	9.1	17.5	80	957.6	6.6	4.3	0.8	3	–	–	–
28	18.9	24.3	16.0	12.9	17.8	74	956.2	3.7	6.6	1.9	4	0.2	–	–
29	15.2	20.0	13.0	12.4	17.5	88	956.3	6.3	5.0	2.3	4	0.0	–	–
30	15.7	22.6	7.2	5.0	13.0	64	958.0	10.5	2.4	0.9	2	–	–	–
31	23.8	28.9	10.5	5.9	17.5	55	955.7	11.4	2.1	1.9	2	5.0	–	–

ALEKSANDROWICE

Lipiec 1976

DNI	TEMPERATURA POWIETRZA T	Max	Min	T_g	PRĘŻNOŚĆ PARY WODNEJ e	WILGOTNOŚĆ WZGLĘDNA U	CIŚNIENIE ATMOSFERYCZNE P	USŁONECZNIENIE S	ZACHMURZENIE N	WIATR v	v_{max}	OPAD R_d	ŚNIEG s_k	s_g
1	19.0	25.7	8.7	6.9	11.7	55	974.5	15.5	0.5	2.6	4	–	–	–
2	17.4	23.5	11.5	9.5	9.4	48	976.1	15.6	1.0	2.6	4	–	–	–
3	17.4	25.5	8.4	5.4	9.6	52	974.4	15.0	0.1	2.6	5	–	–	–
4	20.0	27.7	10.3	7.2	10.7	48	972.6	15.5	0.0	2.2	4	–	–	–
5	15.9	22.6	12.3	9.6	12.7	65	966.4	13.5	2.1	4.6	8	–	–	–
6	13.2	19.6	7.8	4.0	9.3	62	969.5	14.8	2.3	1.1	3	–	–	–
7	15.0	22.5	5.5	4.0	10.0	61	968.7	16.2	3.6	1.8	3	0.6	–	–
8	15.2	21.5	10.5	9.1	11.4	80	964.1	5.0	4.6	2.1	4	3.4	–	–
9	15.5	22.1	10.5	8.0	11.5	85	959.0	2.0	6.4	4.1	7	10.5	–	–
10	12.2	14.4	10.5	10.4	12.7	93	962.4	1.5	7.3	4.1	6	12.6	–	–
11	15.7	20.3	10.8	10.0	12.6	72	966.0	8.0	6.1	3.1	5	–	–	–
12	18.2	23.0	12.9	10.9	13.0	72	969.2	12.3	4.0	2.3	5	0.4	–	–
13	19.2	23.7	13.3	11.0	15.9	74	964.5	12.8	3.6	1.5	2	0.1	–	–
14	18.3	23.6	12.5	11.3	15.5	74	967.6	6.1	5.0	2.6	5	7.2	–	–
15	17.4	23.4	14.5	14.8	16.5	84	971.5	4.9	5.6	2.5	4	11.0	–	–
16	18.5	24.9	10.6	10.1	15.6	73	972.7	14.0	6.5	1.9	3	–	–	–
17	23.7	26.5	13.1	11.1	14.7	62	971.9	14.6	0.5	3.1	4	–	–	–
18	23.4	29.9	17.3	13.4	14.5	53	972.1	12.2	1.1	2.3	5	–	–	–
19	25.4	30.7	19.5	16.8	14.5	46	971.1	10.7	2.8	4.0	6	0.0	–	–
20	22.3	28.5	18.2	17.1	15.6	72	967.7	7.6	6.1	1.4	3	0.0	–	–
21	19.9	26.5	17.4	15.8	15.7	85	964.7	5.2	6.6	2.1	4	0.6	–	–
22	16.2	20.3	15.0	14.5	17.7	96	966.7	–	8.0	2.1	7	14.4	–	–
23	15.0	16.0	14.3	14.6	16.5	99	966.7	–	8.0	1.9	4	10.8	–	–
24	14.1	15.5	13.3	13.4	15.0	93	968.4	–	8.0	2.9	4	2.5	–	–
25	13.7	16.2	12.0	12.4	15.2	93	969.3	–	8.0	0.9	2	0.7	–	–
26	19.2	24.3	14.5	15.0	17.5	87	966.5	5.7	6.5	1.6	3	–	–	–
27	15.7	20.4	13.4	13.7	17.7	91	966.7	2.3	6.8	0.9	2	3.1	–	–
28	17.3	22.0	15.0	13.8	15.2	78	965.2	4.0	6.4	2.3	6	3.5	–	–
29	13.2	16.5	10.9	11.1	11.1	74	965.7	5.5	6.9	2.9	4	0.4	–	–
30	15.9	21.0	9.5	7.0	10.8	61	965.8	12.7	3.3	2.1	7	–	–	–
31	20.0	25.8	14.5	17.1	17.4	59	963.4	10.6	3.5	5.4	9	23.0	–	–

PRZEMYŚL

DNI	TEMPERATURA POWIETRZA T	Max	Min	T_g	PRĘŻNOŚĆ PARY WODNEJ e	WILGOTNOŚĆ WZGLĘDNA U	CIŚNIENIE ATMOSFERYCZNE P	USŁONECZNIENIE S	ZACHMURZENIE N	WIATR v	v_{max}	OPAD R_d	ŚNIEG s_k	s_g
1	11.7	23.6	10.0	8.4	11.6	85	957.5	15.1	1.1	4.5	6	–	–	–
2	17.0	22.2	11.4	9.8	10.5	85	956.5	16.1	0.6	3.8	5	–	–	–
3	17.2	23.8	9.0	7.4	10.2	85	958.7	15.8	0.3	2.6	5	–	–	–
4	13.5	26.6	12.0	10.6	11.6	53	953.2	13.8	1.4	4.8	8	–	–	–
5	12.9	20.6	9.8	9.0	11.0	74	961.5	3.2	4.1	2.5	4	1.4	–	–
6	13.3	17.2	9.4	8.2	9.7	85	953.2	10.5	4.3	3.5	5	–	–	–
7	16.1	18.2	10.5	9.6	11.1	69	952.0	5.2	4.9	4.3	6	0.0	–	–
8	14.5	20.2	9.0	8.5	12.5	79	956.4	6.8	3.9	2.3	3	2.1	–	–
9	15.4	24.0	8.6	8.0	13.4	79	953.5	7.7	4.4	3.0	6	6.1	–	–
10	12.3	16.3	11.2	10.8	12.5	87	953.2	5.0	5.3	5.6	7	15.6	–	–
11	13.4	18.2	11.4	11.3	14.3	93	955.6	–	7.8	6.6	9	7.6	–	–
12	16.5	22.1	13.0	12.2	15.7	84	957.5	7.2	5.9	4.4	7	24.1	–	–
13	19.2	23.2	13.2	12.8	15.9	75	957.7	13.5	3.4	3.1	5	–	–	–
14	19.6	23.3	13.4	12.7	15.4	74	955.1	13.5	2.1	3.0	4	0.0	–	–
15	17.8	23.2	14.2	13.5	16.2	80	956.8	7.5	4.9	3.5	5	2.9	–	–
16	19.9	24.7	12.8	12.5	15.7	73	956.8	14.4	1.5	2.4	3	–	–	–
17	19.5	24.7	13.8	12.5	15.6	70	957.7	15.0	1.0	3.1	5	–	–	–
18	19.3	25.3	12.2	10.0	14.5	63	955.7	14.7	0.3	2.5	5	–	–	–
19	22.8	29.6	14.0	12.1	16.5	64	955.0	13.4	0.5	2.5	5	–	–	–
20	22.6	27.7	20.0	18.5	18.5	69	951.2	6.1	3.5	2.8	6	3.0	–	–
21	22.0	27.6	16.2	16.1	20.0	77	959.6	5.5	2.3	2.0	3	–	–	–
22	23.4	26.6	17.6	15.8	20.3	86	959.8	7.2	3.9	1.9	4	2.7	–	–
23	19.8	23.7	16.6	16.9	20.5	91	960.2	1.0	6.8	1.1	3	1.7	–	–
24	21.4	24.6	17.0	17.2	18.4	75	958.7	10.5	3.5	1.6	6	–	–	–
25	23.1	25.2	16.2	15.8	17.7	77	951.7	5.5	3.8	2.3	3	–	–	–
26	19.9	26.6	16.0	14.1	16.7	77	959.5	10.2	3.5	1.1	2	0.2	–	–
27	19.4	25.7	13.7	13.2	16.6	80	959.7	6.0	4.5	1.5	5	–	–	–
28	18.9	23.4	14.4	14.1	15.7	73	957.4	5.2	4.6	4.0	5	0.8	–	–
29	16.7	20.2	12.8	12.1	12.7	76	957.4	1.7	7.0	3.5	5	–	–	–
30	15.0	20.7	9.0	9.1	10.4	63	960.3	13.0	2.9	3.1	5	–	–	–
31	19.7	25.5	12.4	9.6	13.0	53	959.2	14.0	1.3	4.5	7	–	–	–

NOWY SĄCZ

DNI	TEMPERATURA POWIETRZA T	Max	Min	T_g	PRĘŻNOŚĆ PARY WODNEJ e	WILGOTNOŚĆ WZGLĘDNA U	CIŚNIENIE ATMOSFERYCZNE P	USŁONECZNIENIE S	ZACHMURZENIE N	WIATR v	v_{max}	OPAD R_d	ŚNIEG s_k	s_g
1	15.7	26.9	7.5	4.2	12.4	61	956.5	12.5	1.0	1.3	5	–	–	–
2	17.6	24.4	9.5	5.0	11.3	59	958.8	14.4	0.0	1.1	3	–	–	–
3	15.9	26.4	6.5	1.8	10.8	62	957.4	13.5	0.0	0.1	1	–	–	–
4	19.3	28.5	8.7	3.4	11.5	60	952.1	12.0	1.5	0.8	2	–	–	–
5	15.9	24.7	10.6	6.9	13.0	74	956.5	6.5	3.3	1.5	5	9.0	–	–
6	14.5	19.9	9.8	4.6	10.5	65	952.5	14.1	4.5	1.4	4	–	–	–
7	14.8	21.8	6.5	2.2	11.0	73	950.5	4.1	4.6	0.9	3	–	–	–
8	14.9	21.9	9.6	5.1	12.4	76	956.5	5.5	4.9	3.1	1	5.0	–	–
9	14.1	21.6	7.2	5.0	12.0	82	957.5	4.1	5.8	3.3	2	4.3	–	–
10	13.3	16.9	11.5	7.9	11.3	81	952.2	4.1	6.9	3.5	7	4.5	–	–
11	15.1	21.0	12.1	11.0	12.5	75	956.7	3.5	6.4	2.6	5	1.7	–	–
12	17.0	23.7	9.2	6.4	14.5	79	957.2	10.4	4.5	0.2	3	8.1	–	–
13	19.9	24.6	12.5	12.4	14.3	76	956.7	5.7	4.6	0.0	0	–	–	–
14	19.8	25.0	12.4	10.9	14.9	77	955.7	8.4	4.0	0.5	2	–	–	–
15	15.8	22.3	12.1	10.4	15.5	83	952.5	2.3	6.5	0.5	0	1.0	–	–
16	15.7	26.5	10.5	8.0	14.1	89	955.3	10.6	0.8	0.1	1	–	–	–
17	23.1	28.5	11.1	8.7	14.6	67	955.2	13.4	0.6	0.4	3	–	–	–
18	21.8	30.4	11.8	9.0	16.2	65	955.1	12.2	0.5	0.1	1	–	–	–
19	25.1	32.9	14.2	17.1	16.4	65	952.7	11.7	2.6	0.4	3	–	–	–
20	21.4	28.3	19.0	18.1	20.6	82	956.0	4.8	6.6	0.1	1	1.7	–	–
21	21.5	26.9	16.5	14.1	20.2	90	957.2	2.1	6.9	0.9	0	1.2	–	–
22	23.0	25.7	16.9	16.3	19.2	84	956.1	2.8	7.1	0.3	2	8.6	–	–
23	17.6	20.6	15.6	15.9	18.5	96	955.2	–	7.9	0.0	0	9.1	–	–
24	17.6	21.7	15.3	14.5	16.1	93	956.6	1.0	7.6	0.4	2	3.1	–	–
25	17.7	22.2	14.0	14.9	16.5	84	950.5	6.0	6.1	0.0	0	–	–	–
26	23.4	26.6	17.1	16.2	15.2	62	956.1	7.8	6.0	1.1	3	–	–	–
27	19.8	25.2	12.4	10.8	17.6	82	956.2	5.5	4.0	1.0	3	–	–	–
28	19.1	22.7	16.4	15.6	16.4	76	954.7	2.7	7.5	1.0	5	0.1	–	–
29	16.9	19.7	13.7	13.4	12.2	72	956.7	4.1	5.5	2.0	7	3.3	–	–
30	15.8	25.3	7.2	4.3	11.5	69	956.4	10.4	3.9	0.4	2	–	–	–
31	19.3	29.2	8.7	5.6	13.2	64	956.5	10.7	2.6	3.8	4	3.0	–	–

Tablica II

L E S K O

DNI	TEMPERATURA POWIETRZA				PRĘŻNOŚĆ PARY WODNEJ	WILGOTNOŚĆ WZGLĘDNA	CIŚNIENIE ATMOSFERYCZNE	USŁONECZNIENIE	ZACHMURZENIE	WIATR		OPAD	ŚNIEG	
	T	Max	Min	T_g	e	U	P	S	N	v	v_{max}	R_d	s_k	s_g
1	17.8	25.2	6.2	4.4	12.2	66	976.5	14.1	1.0	2.4	5	–	–	–
2	15.5	22.7	9.0	6.3	11.5	72	976.7	14.6	0.1	2.0	4	–	–	–
3	15.7	24.2	5.4	4.1	11.2	67	977.5	15.0	0.5	1.8	4	–	–	–
4	15.0	26.2	7.6	6.0	12.2	64	972.8	12.6	1.1	1.8	4	–	–	–
5	14.6	22.0	9.6	8.2	12.2	76	970.2	7.8	3.6	2.1	6	0.2	–	–
6	12.6	17.0	8.8	6.3	10.5	74	972.4	5.2	4.1	2.4	4	–	–	–
7	12.2	18.6	5.8	4.2	11.2	80	971.7	4.8	4.1	1.8	3	0.3	–	–
8	13.9	19.8	8.1	6.6	12.4	80	967.8	5.2	3.1	1.6	3	0.1	–	–
9	14.7	23.8	7.2	5.5	12.8	78	963.5	8.1	4.6	2.2	6	4.9	–	–
10	12.0	17.1	9.7	9.1	12.6	82	963.2	2.1	7.1	3.4	6	11.9	–	–
11	12.0	13.7	10.6	10.5	12.6	97	965.7	0.1	8.0	5.0	8	5.3	–	–
12	15.7	22.3	12.6	11.2	15.0	80	967.7	11.6	5.6	4.0	6	–	–	–
13	15.6	22.4	10.7	9.7	15.2	82	967.2	6.5	4.2	1.6	5	0.0	–	–
14	15.9	23.0	10.5	9.2	16.1	84	970.1	10.6	3.5	1.3	3	0.0	–	–
15	15.1	21.4	10.6	10.1	16.0	87	974.4	5.1	4.4	1.8	3	–	–	–
16	19.0	24.8	11.5	10.7	15.5	80	976.1	10.2	2.9	1.9	4	–	–	–
17	19.4	25.9	10.7	9.1	14.2	71	976.6	11.7	1.5	2.1	4	–	–	–
18	19.7	28.6	9.6	7.7	14.4	65	977.5	12.4	0.4	1.8	4	–	–	–
19	22.6	30.4	14.3	12.6	16.5	64	974.7	10.8	1.1	1.5	3	1.2	–	–
20	19.8	28.2	16.4	15.0	16.5	82	970.8	5.7	5.4	2.6	7	12.0	–	–
21	20.5	28.2	13.4	13.4	16.1	81	966.7	6.8	4.0	1.2	2	–	–	–
22	13.4	25.7	15.4	14.2	15.5	87	965.1	4.7	4.3	1.4	3	1.8	–	–
23	13.6	25.6	16.4	15.8	16.4	90	965.7	4.2	6.6	1.1	2	0.3	–	–
24	13.9	26.6	14.0	14.3	16.4	82	969.7	8.2	5.1	2.1	7	0.0	–	–
25	14.7	25.6	14.5	15.0	17.0	81	970.8	6.2	4.6	1.8	4	–	–	–
26	13.5	25.9	15.4	14.0	14.8	76	966.8	5.5	5.0	2.3	6	–	–	–
27	15.2	24.5	11.1	9.8	14.8	91	965.6	4.9	4.7	2.3	4	4.8	–	–
28	17.9	22.7	14.4	13.1	16.5	81	967.1	4.6	7.1	1.0	4	2.9	–	–
29	13.9	19.1	12.7	11.9	12.2	78	966.7	1.0	6.4	3.0	6	0.0	–	–
30	13.5	21.2	5.5	4.3	10.6	71	969.9	11.3	2.2	2.0	3	–	–	–
31	19.0	24.7	9.8	7.1	12.2	61	965.0	12.6	1.6	3.1	8	–	–	–

Z A K O P A N E

Lipiec 1976

DNI	TEMPERATURA POWIETRZA				PRĘŻNOŚĆ PARY WODNEJ	WILGOTNOŚĆ WZGLĘDNA	CIŚNIENIE ATMOSFERYCZNE	USŁONECZNIENIE	ZACHMURZENIE	WIATR		OPAD	ŚNIEG	
	T	Max	Min	T_g	e	U	P	S	N	v	v_{max}	R_d	s_k	s_g
1	15.9	22.0	6.8	0.6	9.7	66	922.8	14.1	1.1	1.3	3	–	–	–
2	16.6	20.6	7.4	1.6	8.8	56	924.6	14.1	0.2	1.9	4	–	–	–
3	15.4	23.4	5.4	– 0.9	7.4	47	923.5	14.2	0.0	0.9	2	–	–	–
4	17.3	25.0	8.7	2.1	8.5	48	919.7	12.8	0.8	1.4	4	–	–	–
5	14.8	22.3	8.2	2.8	11.1	88	915.8	10.9	3.6	1.6	5	0.1	–	–
6	13.6	16.1	5.9	0.8	8.1	66	916.7	12.6	3.0	1.3	3	–	–	–
7	12.1	17.7	5.0	– 0.6	8.7	66	917.6	6.4	3.6	1.0	3	0.0	–	–
8	13.1	18.6	9.0	3.8	10.8	79	918.7	4.8	4.0	1.3	3	0.4	–	–
9	11.9	19.4	6.3	0.6	10.8	79	920.5	0.6	5.0	1.5	4	13.1	–	–
10	9.1	11.7	7.2	4.2	10.4	90	920.9	0.1	7.0	2.3	5	12.9	–	–
11	12.0	14.9	8.6	7.3	10.8	77	914.7	1.6	7.3	2.0	3	–	–	–
12	12.4	18.0	8.4	4.6	12.7	83	915.1	4.1	5.6	0.5	2	1.3	–	–
13	14.7	20.3	9.5	7.2	12.7	74	914.2	7.1	5.1	1.1	4	–	–	–
14	15.6	20.6	9.4	5.8	12.4	71	917.2	7.7	3.9	1.5	3	0.0	–	–
15	13.7	18.4	10.2	7.0	13.2	85	920.9	1.1	5.9	0.4	1	0.2	–	–
16	16.0	23.0	7.7	3.6	11.6	63	922.2	12.6	0.6	1.3	3	–	–	–
17	17.4	24.4	10.1	5.1	11.8	63	922.2	12.4	1.3	0.9	3	–	–	–
18	19.2	26.6	11.2	6.2	12.8	61	923.1	11.9	2.7	1.0	3	–	–	–
19	23.9	27.4	14.0	9.1	12.6	54	922.0	12.0	2.4	1.0	3	0.0	–	–
20	22.1	26.0	17.0	19.9	14.4	63	918.6	4.1	6.3	0.5	1	–	–	–
21	18.8	24.2	15.4	13.0	16.1	75	915.6	3.9	5.6	1.1	2	1.8	–	–
22	15.6	22.1	12.7	9.7	14.0	92	916.0	2.2	6.0	0.9	4	41.2	–	–
23	16.6	16.5	13.0	11.7	14.0	97	916.1	–	7.9	0.4	1	10.7	–	–
24	16.2	16.2	12.6	10.2	15.5	96	916.8	–	7.9	0.9	2	4.9	–	–
25	16.3	19.2	11.2	11.2	15.0	92	917.6	4.8	7.1	0.8	3	–	–	–
26	13.6	21.3	13.2	9.9	15.0	85	915.7	3.8	6.8	0.6	2	10.8	–	–
27	14.8	20.2	9.4	5.7	14.1	85	914.8	7.4	4.5	1.3	7	1.1	–	–
28	16.0	17.7	11.7	9.2	13.8	87	914.7	0.7	7.6	0.6	3	4.2	–	–
29	13.4	14.2	9.5	9.2	10.2	81	913.5	2.6	6.6	1.4	5	2.9	–	–
30	12.0	17.6	6.7	7.8	10.5	76	915.5	11.6	3.4	1.0	1	–	–	–
31	15.5	22.6	6.4	7.4	10.2	62	914.4	9.2	2.9	1.0	3	6.9	–	–

K A S P R O W Y W I E R C H

DNI	TEMPERATURA POWIETRZA				PRĘŻNOŚĆ PARY WODNEJ	WILGOTNOŚĆ WZGLĘDNA	CIŚNIENIE ATMOSFERYCZNE	USŁONECZNIENIE	ZACHMURZENIE	WIATR		OPAD	ŚNIEG	
	T	Max	Min	T_g	e	U	P	S	N	v	v_{max}	R_d	s_k	s_g
1	9.7	14.1	6.5	•	6.5	53	807.4	14.3	1.3	5.8	11	–	–	–
2	8.1	12.7	5.2	•	6.5	56	807.4	12.7	0.4	5.0	8	–	–	–
3	11.9	15.5	6.2	•	6.1	50	807.1	12.6	0.5	2.4	5	–	–	–
4	11.9	16.8	8.6	•	5.6	43	806.8	14.8	1.0	2.0	5	–	–	–
5	9.1	14.7	5.4	•	7.2	64	800.3	11.2	3.4	5.0	9	–	–	–
6	3.0	8.7	– 0.7	•	6.1	81	800.2	12.6	3.0	5.4	11	–	–	–
7	5.4	9.9	2.0	•	6.5	78	800.9	6.8	3.9	2.8	5	0.0	–	–
8	5.9	9.0	3.7	•	7.7	83	797.8	2.7	6.1	3.1	5	0.4	–	–
9	5.6	8.3	3.2	•	7.4	82	793.9	3.4	5.3	6.4	12	12.2	–	–
10	1.0	4.3	– 0.2	•	6.8	100	793.2	–	8.0	12.0	14	15.1	3	•
11	2.7	4.2	1.0	•	7.4	100	797.0	–	8.0	10.6	13	–	–	–
12	5.9	8.0	4.0	•	6.3	100	798.9	1.5	7.8	6.8	11	7.8	–	•
13	5.9	10.9	5.0	•	5.3	92	798.7	6.1	4.9	3.5	8	0.0	–	•
14	5.1	11.3	6.2	•	5.5	88	801.0	5.3	5.4	2.9	7	0.2	–	–
15	7.3	10.1	6.1	•	5.8	86	804.8	1.0	7.1	2.3	6	1.3	–	–
16	9.5	14.2	6.1	•	8.3	70	806.4	12.2	1.3	3.4	4	–	–	–
17	11.2	16.0	8.2	•	5.4	72	807.0	12.3	2.5	2.8	9	–	–	–
18	13.2	17.2	9.4	•	5.9	65	808.8	5.6	3.4	1.8	6	–	–	–
19	14.4	19.7	11.7	•	5.5	58	808.2	13.1	2.5	3.0	5	0.0	–	–
20	12.8	16.1	11.6	•	10.5	74	804.8	1.4	7.0	1.0	3	1.5	–	–
21	12.4	15.6	10.2	•	11.4	80	801.5	2.8	6.8	4.0	6	3.2	–	–
22	13.6	14.3	7.5	•	11.7	91	801.5	3.2	6.1	2.8	8	47.4	–	–
23	9.0	11.6	7.7	•	11.3	93	800.7	6.3	7.1	3.4	8	13.7	–	–
24	9.4	11.4	7.8	•	11.2	95	801.2	–	6.5	1.1	4	6.9	–	–
25	9.3	12.5	7.4	•	10.8	92	801.8	4.8	5.4	3.1	5	–	–	–
26	8.6	10.9	6.8	•	10.6	95	800.3	3.5	5.4	3.9	5	3.0	–	–
27	5.1	10.1	6.0	•	9.6	89	800.8	4.1	8.3	3.4	8	12.6	–	–
28	6.6	8.4	6.5	•	9.8	100	798.8	0.8	7.5	2.6	5	31.8	–	–
29	1.3	6.5	0.2	•	8.8	100	795.5	0.1	8.0	4.9	8	4.2	–	–
30	3.2	8.0	– 0.8	•	7.0	91	798.2	6.0	4.0	4.1	7	–	–	–
31	7.8	11.9	4.7	•	8.5	81	799.3	5.5	3.8	5.5	11	19.7	–	–

TABLICA III

WYNIKI MIESIĘCZNE SPOSTRZEŻEŃ STACJI METEOROLOGICZNYCH

МЕСЯЧНЫЕ РЕЗУЛЬТАТЫ НАБЛЮДЕНИЙ МЕТЕОРОЛОГИЧЕСКИХ СТАНЦИЙ

MONTHLY RESULTS OF OBSERVATIONS AT METEOROLOGICAL STATIONS

Nr	STACJA	TEMPERATURA POWIETRZA T											LICZBA DNI					
		1	7	13	19	Dies	$\overline{Max}$	$\overline{Min}$	Max abs.	Data	Min abs.	Data	Min < −10°	Min < 0°	Max < −10°	Max < 0°	Max > 15°	Max > 25°
2	Łeba	14.3	16.6	19.5	17.9	17.0	21.0	12.5	31.0	18	5.8	2	-	-	-	-	31	2
3	Hel	14.0	17.1	20.9	17.9	17.3	22.2	13.0	30.2	18	5.4	2	-	-	-	-	31	6
4	Ustka	15.3	17.1	19.5	18.2	17.4	21.2	13.9	29.8	18	9.2	2	-	-	-	-	31	2
5	Lębork	13.4	15.8	21.8	19.1	17.3	22.6	11.6	31.3	17 18	4.3	2	-	-	-	-	31	7
9	Gdańsk-Rębiechowo	12.5	15.9	20.2	17.6	16.4	21.8	11.1	32.3	17	3.2	2	-	-	-	-	30	6
14	Koszalin	14.6	16.3	20.8	18.8	17.5	22.1	12.8	32.6	17	7.3	6	-	-	-	-	31	5
15	Kołobrzeg	15.8	16.8	19.8	18.3	17.6	21.1	14.3	32.4	17	9.7	6	-	-	-	-	31	2
16	Elbląg	13.8	15.9	20.9	18.4	17.2	22.2	12.4	30.1	18	4.7	7	-	-	-	-	31	8
19	Suwałki	13.1	15.7	20.8	18.6	16.9	22.4	11.9	28.9	24	3.2	2	-	-	-	-	20	9
20	Kętrzyn	13.0	15.2	20.7	18.6	16.8	22.4	11.7	28.1	18	4.7	2	-	-	-	-	30	8
25	Świnoujście	16.1	17.6	20.3	19.3	18.2	21.8	14.7	30.6	17	8.4	8	-	-	-	-	31	3
26	Mikołajki	14.5	16.1	21.1	19.0	17.6	22.7	13.2	27.8	24	6.7	2	-	-	-	-	31	8
27	Resko	13.9	15.9	22.5	20.2	18.0	22.9	12.0	33.0	17	4.5	6	-	-	-	-	31	12
28	Olsztyn-Dajtki	13.4	15.7	21.1	19.3	17.3	22.2	11.8	29.7	18	5.5	8	-	-	-	-	31	9
31	Szczecinek	14.2	15.8	22.0	20.0	17.9	23.8	12.5	31.7	18	5.7	2	-	-	-	-	31	11
33	Chojnice	14.1	15.5	21.7	19.6	17.5	23.4	12.4	30.6	18	6.2	2	-	-	-	-	31	10
42	Szczecin-Dąbie	16.1	16.8	23.2	21.1	19.2	24.9	13.7	33.6	17	6.7	6	-	-	-	-	31	14
47	Piła	14.5	16.4	22.5	21.3	18.5	24.6	12.2	31.9	18	5.8	2	-	-	-	-	31	15
51	Białystok	13.3	16.1	22.1	19.2	17.4	23.3	11.6	29.1	23	6.2	6	-	-	-	-	30	13
49	Bydgoszcz	14.7	16.1	22.7	21.4	18.6	24.6	12.4	31.7	18	6.7	3	-	-	-	-	31	13
50	Mława	13.7	15.8	21.9	19.7	17.7	24.0	11.7	29.0	20	3.7	7	-	-	-	-	31	13
52	Ostrołęka	14.0	16.4	22.9	19.9	18.2	24.4	12.0	29.3	20	4.8	2 7	-	-	-	-	30	14
54	Toruń	14.5	16.4	23.2	21.4	18.7	25.2	12.4	32.8	18	4.6	2	-	-	-	-	31	14
60	Gorzów Wlkp.	16.2	16.2	22.7	22.1	19.2	25.0	14.0	32.8	17	7.7	6	-	-	-	-	31	16
67	Płock-Radziwie	15.3	16.8	23.6	21.3	19.1	25.4	13.1	31.6	18	7.1	6	-	-	-	-	31	16
69	Poznań-Ławica	15.8	16.3	22.5	21.6	19.0	24.8	13.7	32.8	18	6.3	6	-	-	-	-	31	14
71	Słubice	14.3	16.5	23.9	22.6	19.1	26.1	11.7	35.3	17	2.6	6	-	-	-	-	31	20
77	Koło	15.3	16.1	22.6	21.1	18.6	24.5	13.0	31.9	18	3.7	2	-	-	-	-	31	14
78	Siedlce	13.4	16.4	22.8	19.8	17.9	24.4	11.6	29.6	19	3.9	6	-	-	-	-	31	13
79	Warszawa-Okęcie	14.9	16.7	23.6	20.7	18.8	25.1	12.5	30.5	20	4.8	6	-	-	-	-	31	18
84	Terespol	13.4	16.4	22.6	19.6	17.8	24.0	11.5	29.6	23	5.9	6 8	-	-	-	-	30	13
89	Zielona Góra	17.0	16.6	22.3	21.9	19.4	25.1	14.7	33.0	18	9.9	6	-	-	-	-	31	15
90	Leszno-Strzyżewice	14.1	16.3	23.0	21.2	18.5	25.1	11.8	34.6	18	3.2	6	-	-	-	-	31	16
93	Kalisz	15.2	16.3	22.7	21.3	18.8	24.9	13.0	34.3	18	7.0	2 6	-	-	-	-	31	15
94	Łódź-Lublinek	14.9	15.9	22.0	21.2	18.4	24.4	12.5	32.3	18	4.2	6	-	-	-	-	31	14
101	Włodawa	13.5	16.5	23.0	20.1	18.2	24.7	12.0	30.8	19	6.1	6	-	-	-	-	31	15
108	Sulejów	13.7	16.0	22.3	20.9	18.3	25.0	11.7	33.5	19	4.8	3	-	-	-	-	31	16
111	Lublin-Radawiec	13.1	15.9	22.2	19.1	17.4	23.9	10.9	30.8	19	4.7	6	-	-	-	-	31	13
112	Legnica	14.9	16.4	23.2	21.3	18.8	25.2	12.8	33.9	18	4.5	6	-	-	-	-	31	17
110	Wieluń	14.7	16.2	23.0	20.8	18.7	25.1	12.9	33.4	18	5.8	6	-	-	-	-	31	16
113	Zgorzelec	14.7	16.2	23.2	21.9	19.0	25.7	12.4	34.6	18	4.4	6	-	-	-	-	31	16
116	Wrocław-Strachowice	14.5	16.2	23.0	21.0	18.6	25.0	11.9	34.3	18	5.0	6	-	-	-	-	31	17
123	Jelenia Góra	12.8	14.4	21.8	20.2	17.1	24.1	10.3	32.8	18	1.9	3	-	-	-	-	30	14
127	Kielce-Suków	12.8	16.0	22.7	20.1	17.6	24.4	10.7	33.0	19	4.9	30	-	-	-	-	31	13
126	Częstochowa	15.3	16.0	22.0	20.3	18.4	23.8	13.0	32.3	19	6.1	6	-	-	-	-	31	13
132	Śnieżka	9.1	8.9	10.7	10.3	9.8	13.1	7.3	21.7	18	0.0	6	-	-	-	-	10	-
135	Zamość	12.4	16.1	22.6	19.4	17.4	24.0	10.4	29.7	19	4.9	3 5	-	-	-	-	31	14
134	Sandomierz	14.7	15.9	22.2	20.0	18.2	24.5	12.6	32.0	19	6.9	6	-	-	-	-	31	15
137	Opole	15.2	16.2	22.7	20.9	18.6	24.5	12.9	33.9	18	6.7	6	-	-	-	-	31	14
147	Kłodzko	13.7	14.4	22.0	19.8	17.4	23.6	11.3	32.2	18	3.6	3	-	-	-	-	29	13
161	Katowice	14.4	15.9	22.0	20.3	18.1	23.9	12.2	31.6	18 19	6.9	3	-	-	-	-	31	12
166	Rzeszów-Jasionka	12.9	16.1	22.8	20.5	17.8	25.0	11.1	32.2	19	4.1	3	-	-	-	-	31	17
167	Racibórz	14.5	15.8	23.5	20.9	18.6	24.8	12.8	33.4	19	6.8	3	-	-	-	-	31	16
169	Kraków-Balice	13.8	15.3	22.5	20.5	18.0	24.4	12.0	31.4	19	5.9	3	-	-	-	-	31	14
172	Tarnów	13.8	16.4	22.5	20.2	18.2	24.8	12.1	32.1	19	5.9	3	-	-	-	-	31	14
181	Aleksandrowice	14.4	16.0	21.0	18.7	17.4	22.7	12.6	30.7	19	5.8	7	-	-	-	-	20	9
182	Przemyśl	14.6	15.6	21.6	19.6	17.8	23.4	12.9	29.6	19	8.6	9	-	-	-	-	31	12
194	Nowy Sącz	13.7	14.0	22.4	20.9	17.9	24.5	11.8	32.9	19	6.2	3 7	-	-	-	-	31	13
200	Lesko	12.4	13.9	21.1	19.3	16.8	22.5	10.9	30.4	19	5.4	3	-	-	-	-	30	12
213	Zakopane	10.9	13.4	18.7	16.5	14.8	20.2	9.6	27.4	19	5.0	7	-	-	-	-	28	3
217	Kasprowy Wierch	6.8	7.2	9.7	8.4	8.0	11.7	5.6	19.7	19	- 0.8	30	-	3	-	-	7	-

Nr	STACJA	CIŚNIENIE ATMOSFERYCZNE P						PRĘŻNOŚĆ PARY WODNEJ e					WILGOTNOŚĆ WZGLĘDNA U							LICZBA DNI	
		P_m	Max	Data	Min	Data	$P_{o.m}$	1	7	13	19	Dies	1	7	13	19	Dies	Min	Data	min. <40%	z godz. 13 >80%
2	Łeba	1013.4	1027.8	2	1000.0	31	1013.8	14.4	15.6	15.6	15.7	15.2	88	83	69	76	79	28	18	1	6
3	Hel	1014.0	1027.9	2	1001.7	31	1014.3	14.7	16.0	15.3	15.9	15.4	90	81	62	76	78	40	2	-	2
4	Ustka	1013.6	1027.7	2	999.7	31	1014.6	14.8	15.2	15.8	15.7	15.3	85	79	70	75	77	40	4	-	6
5	Lębork	1011.9	1025.9	2	998.9	31	1014.5	13.9	15.0	14.6	14.6	14.5	90	84	58	67	75	33	18	3	2
9	Gdańsk-Rębiechowo	998.1	1011.4	2	986.1	31	1014.5	13.2	14.7	13.8	14.1	13.9	91	81	59	70	76	31	2	5	4
14	Koszalin	1011.1	1024.8	2	998.3	31	1015.2	14.7	15.3	15.1	15.1	14.9	88	83	62	70	76	30	17	2	5
15	Kołobrzeg	1014.2	1027.9	2	1001.3	31	1014.9	15.1	16.1	15.3	15.3	15.4	84	83	67	73	76	29	17	1	5
16	Elbląg	1009.0	1022.4	2	998.0	31	1014.1	14.4	15.4	15.6	15.4	15.1	90	85	68	73	78	33	17	2	5
19	Suwałki	991.5	1002.7	2	980.2	10	1013.5	13.9	14.7	14.5	15.1	14.5	90	81	61	70	76	37	25	1	4
20	Kętrzyn	1000.9	1013.7	2	989.9	10	1014.0	14.5	15.2	15.9	15.7	15.4	95	87	65	73	80	42	4	-	6
25	Świnoujście	1015.0	1026.8	2	1002.6	31	1015.6	15.1	16.3	16.5	16.2	16.0	83	81	60	72	76	28	31	1	4
26	Mikołajki	998.3	1010.6	2	987.1	10	1013.8	14.9	15.2	15.2	15.4	15.2	89	82	61	70	76	38	4 16	2	4
27	Resko	1008.6	1021.7	2	996.3	31	1015.3	14.2	15.2	14.4	15.0	14.6	89	84	59	64	72	22	3 7*	5	2
28	Olsztyn-Dajtki	997.8	1010.4	2	987.4	9	1014.0	14.2	15.4	16.0	15.7	15.2	91	85	65	70	78	36	18	2	7
31	Szczecinek	997.7	1011.0	2	988.8	9	1014.8	14.3	14.8	14.2	14.2	14.3	88	82	55	61	72	31	16	10	2
33	Chojnice	993.4	1006.5	2	982.4	31	1014.2	14.2	14.8	12.9	13.9	14.0	87	84	57	62	72	25	2	11	5
42	Szczecin-Dąbie	1014.4	1027.5	2	1003.2	31	1014.8	15.0	15.5	15.4	15.4	15.2	81	51	56	62	70	24	3	7	2
47	Piła	1005.8	1019.5	2	995.9	9	1014.5	14.1	14.6	13.6	13.5	13.9	84	79	53	54	68	21	3	11	5
51	Białystok	985.2	1006.3	2	982.9	10	1013.0	14.0	14.9	14.5	15.5	14.5	91	80	54	70	74	35	4 15	7	2
49	Bydgoszcz	1006.1	1019.3	2	996.0	9	1014.6	14.3	14.7	13.6	13.4	14.0	84	80	51	54	67	24	2	13	5
50	Mława	996.3	1008.7	2	985.4	9	1013.9	14.3	15.4	15.5	15.6	15.0	89	85	59	68	75	32	1 3*	6	2
52	Ostrołęka	1002.3	1014.5	2	990.9	10	1013.7	14.7	15.8	16.0	15.5	15.4	90	83	57	66	74	32	2	7	3
54	Toruń	1005.9	1019.2	2	995.7	9	1014.2	14.0	14.9	14.5	14.4	14.4	83	80	52	58	69	27	3	13	2
60	Gorzów Wlkp.	1006.3	1018.7	2	996.3	9	1015.0	14.5	15.1	14.7	15.0	14.6	77	81	54	57	67	16	2	9	4
67	Płock-Radziwie	1005.3	1017.9	2	994.5	9	1013.2	14.9	15.2	14.8	15.1	14.9	94	79	52	60	69	25	2	14	4
69	Poznań-Ławica	1004.0	1016.8	2	992.4	9	1014.9	14.2	14.7	14.3	14.4	14.4	78	79	54	58	67	22	2	11	2
71	Słubice	1011.8	1023.6	2	1001.0	9	1014.7	14.1	15.1	14.4	15.1	14.5	85	80	50	56	68	20	3 4	9	2
77	Koło	1000.0	1012.6	2	988.8	9	1013.9	15.1	15.3	15.0	15.1	15.1	85	83	54	61	72	31	18	7	4
78	Siedlce	996.2	1007.2	2	982.8	10	1013.8	14.3	15.2	15.1	15.7	14.9	90	81	54	68	74	30	4	7	4
79	Warszawa-Okęcie	1001.2	1013.4	2	989.7	9	1013.8	14.4	14.8	14.5	15.0	14.6	83	77	50	62	62	22	2	11	1
84	Terespol	996.9	1007.5	2	984.3	10	1013.1	14.0	15.2	14.4	15.1	14.6	90	81	53	66	72	34	4	6	2
89	Zielona Góra	992.5	1003.9	2	982.0	9	1015.1	13.6	14.0	13.9	14.1	13.9	70	74	53	56	64	19	2 3	9	4
90	Leszno-Strzyżewice	1003.6	1015.8	2	992.8	9	1014.0	14.2	15.0	14.9	15.7	14.8	86	81	54	63	71	28	3 4	7	3
93	Kalisz	996.9	1009.1	2	985.8	9	1013.6	15.0	15.6	15.2	15.3	15.1	85	83	54	61	71	24	2	6	4
94	Łódź-Lublinek	992.3	1004.1	2	981.3	9	1014.3	14.1	14.6	14.4	14.2	14.3	82	80	55	57	69	27	2	10	4
101	Włodawa	992.4	1002.9	2	980.4	10	1013.1	14.1	15.3	14.7	14.9	14.7	90	80	52	64	72	30	2	8	3
108	Sulejów	991.8	1003.1	2	980.1	9	1014.0	14.0	15.1	14.7	15.1	14.6	88	82	52	62	71	21	2	10	1
111	Lublin-Radawiec	985.2	995.9	2	973.7	10	1013.3	13.2	15.0	15.1	15.8	14.5	86	81	54	70	73	35	2	3	2
112	Legnica	1000.2	1011.2	2	989.5	9	1014.9	14.5	14.9	14.3	15.6	14.7	84	79	51	63	70	23	2	13	3
110	Wieluń	991.0	1002.4	2	980.1	9	1014.2	14.1	15.0	15.6	15.9	15.0	83	80	57	66	71	28	2 3	7	4
113	Zgorzelec	991.5	1001.4	2	981.4	9	1015.0	14.4	14.9	13.9	14.8	14.2	-	80	51	58	-	21	3 15	13	4
116	Wrocław-Strachowice	1000.5	1011.7	2	988.8	9	1014.7	14.2	15.0	14.1	15.0	14.5	85	80	52	62	70	23	2 4	9	3
123	Jelenia Góra	974.9	984.1	2	964.1	9	1015.1	13.7	14.4	14.9	15.5	14.6	92	87	59	68	77	31	3 4	5	5
127	Kielce-Suków	983.6	993.9	2	972.7	9	1014.4	13.6	14.8	14.9	15.3	14.6	90	81	54	66	74	20	19	7	2
126	Częstochowa	980.6	991.1	2	969.6	9	1015.0	14.6	15.2	14.1	14.5	14.5	83	82	54	63	71	25	2	12	7
132	Śnieżka	839.3	847.2	2	830.0	9	-	9.2	9.4	10.0	9.8	9.7	80	83	78	79	80	24	3	3	14
135	Zamość	988.1	998.1	2	976.8	10	1013.2	13.5	15.3	15.0	15.3	14.6	92	83	55	68	75	38	2	2	1
134	Sandomierz	988.5	999.1	2	977.8	10	1014.1	14.3	15.5	15.5	15.3	15.1	84	84	59	66	73	29	8	5	6
137	Opole	994.0	1004.5	2	983.6	9	1014.9	14.9	15.3	15.7	15.3	15.1	85	82	59	64	73	28	3	7	5
147	Kłodzko	977.8	987.6	2	966.5	9	1015.0	12.6	13.9	13.9	14.3	14.0	85	83	55	63	72	22	4	10	6
161	Katowice	981.2	990.9	2	970.5	9	1014.4	13.7	14.2	13.7	14.4	13.9	82	78	54	62	69	22	2 3*	12	6
166	Rzeszów-Jasionka	990.4	1000.3	2	980.6	10	1014.1	14.5	16.0	15.1	16.1	15.2	95	86	54	67	76	29	19	9	3
167	Racibórz	992.6	1003.0	2	981.5	9	1015.2	14.6	14.9	15.3	16.1	15.3	87	82	55	67	73	26	4	6	4
169	Kraków-Balice	987.2	996.4	2	976.3	9	1015.2	13.9	14.6	14.7	15.0	14.6	86	83	55	66	73	25	1	9	5
172	Tarnów	989.7	999.9	2	979.3	9	1014.3	14.2	15.3	15.8	16.1	15.2	88	81	59	68	74	33	31	7	7
181	Aleksandrowice	967.9	977.6	23	956.2	9	1014.3	13.3	14.1	14.3	14.6	14.0	80	77	59	69	72	24	3	5	6
182	Przemyśl	981.4	991.0	2	971.3	9	1014.2	13.9	14.6	15.0	15.3	14.6	82	82	59	67	72	28	4	2	2
194	Nowy Sącz	980.1	989.5	2	968.4	9	1014.6	14.4	14.5	15.0	15.4	14.9	90	89	59	63	74	26	4	7	4
200	Lesko	970.7	979.5	3	960.2	9	1014.5	13.6	14.4	15.3	15.2	14.6	93	89	63	69	76	33	4	2	6
213	Zakopane	917.4	925.4	2	907.5	9	-	11.4	11.9	12.2	12.3	12.0	87	77	59	67	72	29	3	7	6
217	Kasprowy Wierch	801.5	809.5	18	791.9	10	-	7.8	8.1	9.3	9.2	8.6	79	30	78	84	80	8	3	4	14

Tablica III

Nr	STACJA	PRĘDKOŚĆ WIATRU v							LICZBA PRZYPADKÓW W PRZYDZIAŁACH								LICZBA DNI		ZACHMURZENIE N					LICZBA DNI	
		1	7	13	19	Dies	Max	Data	0	>0-2	>2-4	>4-7	>7-10	>10-15	>15-20	>20	>10	>15	1	7	13	19	Dies	◔	◕
2	Łeba	2.5	3.7	5.5	3.8	3.7	13	21	13	85	72	50	24	4	-	-	4	-	3.7	4.6	4.6	4.8	4.5	4	3
3	Hel	2.8	2.9	3.7	3.3	3.2	9	5 6 29*	17	101	57	57	16	-	-	-	-	-	3.9	4.3	4.6	4.5	4.2	6	4
4	Ustka	2.7	2.9	4.4	3.5	3.3	9	28	-	104	84	46	14	-	-	-	-	-	3.9	4.6	4.7	4.6	4.5	4	3
5	Lębork	0.8	1.3	3.2	1.6	1.6	7	28	78	112	42	16	-	-	-	-	-	-	3.9	4.9	5.0	4.5	4.6	4	4
9	Gdańsk-Rębiechowo	2.1	3.3	5.1	3.7	3.5	16	5 28	24	63	78	70	13	-	-	-	3	-	3.4	4.3	5.1	4.5	4.3	4	5
14	Koszalin	1.1	2.1	4.5	2.7	2.6	10	28	64	71	66	39	8	-	-	-	1	-	4.1	4.8	4.5	4.4	4.5	5	4
15	Kołobrzeg	2.0	2.5	3.6	2.7	2.7	8	1 28	20	115	64	47	2	-	-	-	-	-	4.7	5.1	4.9	4.8	4.9	3	5
16	Elbląg	2.1	2.5	4.7	4.0	3.3	12	5	41	55	85	51	15	1	-	-	1	-	3.8	4.7	4.8	5.1	4.5	6	3
19	Suwałki	2.1	3.3	4.7	3.0	3.3	12	6	26	81	76	49	15	1	-	-	4	-	3.5	4.7	6.1	4.8	4.8	3	4
20	Kętrzyn	3.4	4.7	5.4	5.0	4.7	9	3 4 18*	-	30	94	106	18	-	-	-	-	-	2.7	3.8	5.0	4.0	4.0	4	2
25	Świnoujście	3.0	3.8	5.5	4.7	4.2	12	5 28	14	69	62	67	32	2	-	-	6	-	3.2	3.9	4.1	4.0	3.9	9	2
26	Mikołajki	1.8	2.2	3.3	2.2	2.4	7	1 4 10	22	127	72	27	-	-	-	-	-	-	3.4	4.2	5.2	4.4	4.4	5	4
27	Resko	0.8	1.6	2.0	2.0	1.8	7	28	80	132	55	11	-	-	-	-	-	-	3.3	4.2	5.5	4.0	4.4	5	3
28	Olsztyn-Dajtki	2.0	2.5	3.5	3.4	2.8	8	1 4 5	15	105	87	36	5	-	-	-	-	-	3.1	3.9	4.7	3.7	3.9	8	4
31	Szczecinek	1.2	2.2	4.0	3.6	2.7	8	5 6 28	28	102	76	39	3	-	-	-	-	-	3.9	4.2	4.8	4.1	4.4	5	7
33	Chojnice	2.0	2.7	3.3	3.3	2.9	8	30	19	93	92	43	1	-	-	-	-	-	3.3	4.5	5.2	4.6	4.5	5	6
42	Szczecin-Dąbie	2.2	2.8	3.5	3.2	2.8	7	8 17 28*	9	109	92	30	-	-	-	-	-	-	3.8	4.1	4.8	4.2	4.1	8	4
47	Piła	1.8	2.5	3.8	3.0	2.8	10	30	12	116	74	40	5	-	-	-	2	-	3.8	4.3	4.8	4.0	4.3	7	5
51	Białystok	1.5	2.5	3.8	2.0	2.6	8	4	27	107	79	33	2	-	-	-	-	-	3.3	3.8	5.1	4.7	4.3	6	3
49	Bydgoszcz	1.8	2.9	4.6	3.6	3.1	9	29 30	20	91	79	49	9	-	-	-	-	-	3.2	4.8	5.2	4.5	4.5	4	4
50	Mława	2.8	3.4	5.1	4.1	3.8	11	31	9	78	79	57	24	1	-	-	3	-	3.4	4.6	5.0	4.6	4.3	4	4
52	Ostrołęka	3.9	1.5	2.4	1.5	1.5	7	1	40	163	36	9	-	-	-	-	-	-	2.9	3.9	4.9	4.2	4.0	5	5
54	Toruń	1.4	1.7	2.8	2.8	2.1	9	5	23	146	59	18	2	-	-	-	-	-	3.5	4.9	4.0	5.0	4.6	3	5
60	Gorzów Wlkp.	3.0	2.7	3.7	3.2	3.2	8	5 19 28*	13	88	98	44	5	-	-	-	2	-	3.2	4.1	5.5	4.7	4.6	5	7
67	Płock-Radziwie	1.5	1.8	3.1	1.9	2.0	7	5	61	104	59	24	-	-	-	-	2	-	3.5	4.2	4.8	5.2	4.4	4	2
69	Poznań-Ławica	2.4	3.2	4.4	3.9	3.5	10	21	19	71	82	67	9	-	-	-	4	-	3.2	4.4	5.0	4.3	4.3	6	5
71	Słubice	0.9	1.5	2.6	1.7	1.7	7	28 30	65	114	97	12	-	-	-	-	-	-	3.7	4.0	5.1	4.5	4.4	6	5
77	Koło	2.3	2.5	3.7	2.9	2.9	8	10 11 30	27	77	112	29	3	-	-	-	-	-	2.6	3.7	4.6	4.1	3.7	9	3
78	Siedlce	1.4	2.3	3.6	1.7	2.3	8	7 28	23	140	45	38	2	-	-	-	-	-	2.2	3.0	4.9	4.8	3.8	6	3
79	Warszawa-Okęcie	3.0	3.2	4.8	3.8	3.8	10	28	4	45	129	61	9	-	-	-	1	-	3.1	3.7	4.6	4.4	4.0	5	3
84	Terespol	1.5	2.3	4.0	2.6	2.7	9	1 5	17	127	67	31	6	-	-	-	-	-	3.1	3.0	4.8	4.6	3.8	8	2
89	Zielona Góra	2.5	2.4	2.7	2.2	2.5	6	5 28	2	126	103	15	-	-	-	-	-	-	3.2	3.6	5.2	4.9	4.2	6	6
90	Leszno-Strzyżewice	2.1	2.8	4.3	3.0	3.0	9	24	10	100	84	51	3	-	-	-	-	-	3.1	4.6	5.1	4.5	4.4	6	6
93	Kalisz	2.0	2.3	3.2	2.5	2.5	7	1 29 30	17	121	86	24	-	-	-	-	-	-	2.8	4.0	5.1	4.5	4.2	6	4
94	Łódź-Lublinek	1.9	2.0	4.0	3.2	2.8	9	11	28	101	71	41	7	-	-	-	-	-	3.9	3.8	4.4	4.4	4.1	5	5
101	Włodawa	1.4	1.9	4.0	1.9	2.4	8	28	33	112	73	29	1	-	-	-	-	-	2.3	3.2	4.7	4.8	3.7	6	1
108	Sulejów	1.7	2.1	4.1	2.5	2.6	8	10 31	15	116	80	35	2	-	-	-	-	-	2.7	3.9	5.0	4.7	4.1	6	3
111	Lublin-Radawiec	1.5	1.8	3.3	1.9	2.3	8	1	30	121	68	28	1	-	-	-	-	-	2.3	3.0	5.0	5.0	3.8	7	2
112	Legnica	2.1	2.5	3.5	1.8	2.6	13	9	16	117	87	25	2	1	-	-	1	-	3.8	4.1	4.9	5.0	4.6	6	7
110	Wieluń	1.1	1.5	1.9	1.5	1.5	5	29	12	201	34	1	-	-	-	-	-	-	3.5	4.0	4.8	4.6	4.3	6	5
113	Zgorzelec	.	2.5	4.1	2.9	.	.	.	.	.	.	.	.	.	.	.	.	.	.	.	.	.	.	.	.
116	Wrocław-Strachowice	1.9	2.7	3.7	2.4	2.7	8	5 29	15	121	70	40	2	-	-	-	-	-	3.9	4.2	4.6	4.3	4.2	7	4
123	Jelenia Góra	1.1	1.1	3.2	1.9	2.0	9	29	53	115	60	17	3	-	-	-	-	-	3.8	3.9	4.9	4.5	4.4	8	6
127	Kielce-Suków	0.9	1.5	3.8	2.3	2.2	8	11 31	71	70	68	37	2	-	-	-	1	-	1.7	3.5	4.8	4.3	3.7	6	1
126	Częstochowa	2.1	2.0	3.3	2.4	2.4	8	28	4	143	79	21	1	-	-	-	-	-	3.3	3.4	5.0	4.1	4.1	8	5
132	Śnieżka	13.1	12.3	11.1	11.3	11.9	35	24	2	20	30	47	24	39	50	36	24	21	3.6	4.8	5.7	5.1	4.9	5	8
135	Zamość	1.0	1.5	3.4	1.7	1.9	6	1 4 11*	41	128	64	15	-	-	-	-	-	-	1.4	2.3	4.2	3.6	2.9	13	1
134	Sandomierz	3.2	3.7	3.9	3.2	3.6	10	11	12	55	110	66	5	-	-	-	5	-	2.4	2.8	4.3	3.5	3.4	6	2
137	Opole	1.7	2.4	3.3	2.4	2.5	9	28	52	83	71	40	2	-	-	-	-	-	3.5	3.6	4.4	4.4	4.1	9	3
147	Kłodzko	0.7	0.7	3.0	1.4	1.5	7	31	97	97	38	16	-	-	-	-	-	-	4.0	4.3	4.6	4.5	4.3	8	5
161	Katowice	1.5	2.0	3.2	2.4	2.3	9	31	36	102	88	19	3	-	-	-	1	-	3.5	3.5	4.4	4.6	4.0	8	4
166	Rzeszów-Jasionka	1.2	2.2	3.8	2.1	2.3	8	26	65	76	69	38	1	-	-	-	1	-	3.0	3.1	4.4	4.2	3.7	7	2
167	Hacibórz	1.3	1.9	3.1	1.9	2.0	8	10 29	34	135	57	19	3	-	-	-	-	-	4.1	4.0	3.5	4.2	4.0	7	3
169	Kraków-Balice	1.4	1.3	3.1	1.4	1.9	9	5	71	100	46	28	3	-	-	-	-	-	3.6	3.4	4.6	4.2	4.0	7	2
172	Tarnów	0.8	1.1	1.9	1.3	1.2	5	10 24	75	128	32	3	-	-	-	-	-	-	3.3	3.8	4.4	3.9	3.7	8	1
181	Aleksandrowice	2.5	2.0	2.6	2.4	2.5	9	21	17	123	79	26	3	-	-	-	-	-	4.5	4.3	4.1	4.4	4.4	7	5
182	Przemyśl	3.3	2.8	3.6	2.6	3.1	9	11	12	85	91	57	3	-	-	-	-	-	2.5	3.4	4.0	3.6	3.4	9	2
194	Nowy Sącz	0.2	0.2	1.5	0.6	0.7	7	10 29	191	36	23	8	-	-	-	-	-	-	3.6	4.6	4.8	4.6	4.3	7	4
200	Lesko	1.9	1.2	3.3	2.0	2.2	8	11 31	39	125	58	22	4	-	-	-	-	-	2.8	3.6	4.7	3.6	3.8	8	3
213	Zakopane	0.4	0.5	2.1	1.2	1.1	5	5 8 10*	107	100	37	4	-	-	-	-	-	-	3.7	4.5	4.7	4.7	4.4	6	6
217	Kasprowy Wierch	4.6	4.2	3.6	4.6	4.2	14	10	27	47	85	57	13	19	-	-	8	-	3.6	4.9	5.8	5.2	4.9	3	8

Nr	STACJA	OPAD R_d						LICZBA DNI						LICZBA DNI													
		ΣR_d I dek.	ΣR_d II dek.	ΣR_d III dek.	$\Sigma R_{d,m}$	$R_{d,max}$	Data	0,0	>0,1	>1,0	>5,0	>10,0	>20,0	●	✕	▲	≡	=	⌴	⌓	V	∞	+	+	∞	R	⊠
2	Łeba	0.9	0.0	40.5	41.4	24.9	24	4	11	5	2	1	1	14	-	-	11	16	-	14	-	-	-	-	-	2	-
3	Hel	1.3	0.0	37.0	38.3	12.7	21	5	10	8	3	2	-	13	-	-	1	9	-	21	-	-	-	-	3	3	-
4	Ustka	13.7	2.8	35.5	52.0	26.0	24	4	11	8	2	1	1	15	-	-	5	27	-	11	-	-	-	-	3	-	-
5	Lębork	4.4	0.0	40.2	44.6	19.8	24	3	11	4	2	2	-	13	-	-	6	17	-	29	-	-	-	-	3	2	-
9	Gdańsk-Rębiechowo	7.9	2.3	41.4	51.6	20.2	24	3	10	7	4	1	1	16	-	-	9	21	-	17	-	-	-	-	-	5	-
14	Koszalin	11.9	16.6	23.9	52.4	17.0	24	5	11	7	3	2	-	15	-	-	9	22	-	21	-	-	-	-	4	2	-
15	Kołobrzeg	9.7	10.6	14.5	34.8	10.2	20	1	11	6	4	1	-	13	-	-	4	19	-	15	-	-	-	-	4	2	-
16	Elbląg	2.8	7.3	12.7	22.8	7.1	20	3	10	6	2	-	-	13	-	-	6	22	-	23	-	-	-	-	-	3	-
19	Suwałki	33.9	10.8	9.4	54.1	23.7	9	5	11	9	2	1	1	17	-	1	3	22	-	21	-	-	-	-	2	6	-
20	Kętrzyn	22.0	2.4	24.6	49.0	14.0	22	3	13	7	3	2	-	16	-	-	9	19	-	24	-	-	-	-	-	9	-
25	Świnoujście	4.9	0.0	11.4	16.3	9.3	21	6	9	3	1	-	-	14	-	-	-	9	-	10	-	-	-	-	1	1	-
26	Mikołajki	18.1	0.3	53.4	71.8	41.5	22	4	12	6	4	1	1	16	-	-	1	20	-	20	-	-	-	-	6	6	-
27	Resko	3.8	4.8	16.0	24.6	5.6	24	-	11	8	1	-	-	11	-	-	6	10	-	20	-	-	-	-	-	3	-
28	Olsztyn-Dajtki	14.7	1.2	32.0	47.9	16.1	22	3	10	8	4	1	-	14	-	-	7	12	-	23	-	-	-	-	3	5	-
31	Szczecinek	20.8	3.6	58.9	83.3	37.2	24	3	11	9	5	2	1	15	-	-	1	23	-	24	-	-	-	-	1	4	-
33	Chojnice	4.4	16.0	39.3	61.7	21.1	24	1	15	10	4	3	1	17	-	1	4	16	-	22	-	-	-	-	2	5	-
42	Szczecin-Dąbie	9.4	6.1	34.5	50.0	23.0	24	2	12	5	4	1	1	13	-	-	2	16	-	15	-	-	-	-	5	3	-
47	Piła	20.5	13.7	59.6	93.8	21.0	23	1	13	10	6	4	2	18	-	-	-	25	-	21	-	-	-	-	6	7	-
51	Białystok	39.9	4.1	67.0	111.0	50.3	27	2	14	10	4	3	2	14	-	1	6	19	-	21	-	-	-	-	2	8	-
49	Bydgoszcz	20.8	4.3	34.6	59.7	24.7	23	4	15	10	3	1	1	20	-	-	3	14	-	19	-	-	-	-	4	10	-
50	Mława	21.1	0.6	31.2	52.9	16.1	9	3	11	6	4	2	-	13	-	-	3	24	-	17	-	-	-	-	6	8	-
52	Ostrołęka	37.4	7.3	34.2	78.9	22.9	9	1	15	13	4	3	1	17	-	-	2	14	-	23	-	-	-	-	-	7	-
54	Toruń	10.7	2.2	105.8	118.7	66.0	23	4	12	8	4	2	2	15	-	-	-	21	-	20	-	-	-	-	5	7	-
60	Gorzów Wlkp.	4.1	10.5	37.7	52.3	22.5	21	5	9	6	4	1	1	15	-	-	-	17	-	-	-	-	-	-	7	4	-
67	Płock-Radziwie	19.7	21.6	39.3	80.8	17.5	20	3	14	11	4	3	-	17	-	-	-	16	-	13	-	-	-	-	1	7	-
69	Poznań-Ławica	24.7	15.7	68.8	109.2	26.9	23	4	15	14	5	5	2	17	-	-	-	21	-	15	-	-	-	-	11	5	-
71	Słubice	4.4	14.4	15.3	34.1	12.8	18	1	11	7	2	1	-	17	-	-	1	27	-	26	-	-	-	-	14	5	-
77	Koło	46.1	1.2	12.4	59.7	26.8	9	1	11	9	3	2	1	11	-	-	1	18	-	17	-	-	-	1	2	7	-
78	Siedlce	31.9	0.0	103.6	135.1	58.0	22	6	8	6	5	5	2	13	-	1	5	18	-	27	-	-	-	-	6	9	-
79	Warszawa-Okęcie	15.4	0.0	22.2	37.6	16.1	21	3	9	6	3	1	-	14	-	1	-	12	-	20	-	-	-	-	4	7	-
84	Tarespol	41.9	10.1	2.5	54.5	20.9	9	-	9	7	3	2	1	8	-	-	3	15	-	28	-	-	-	-	-	6	-
89	Zielona Góra	3.4	8.1	21.1	32.6	8.3	23	6	11	7	3	-	-	17	-	-	1	14	-	-	-	-	-	-	5	5	-
90	Leszno-Strzyżewice	5.3	6.0	61.9	73.2	40.4	23	6	11	9	2	2	1	19	-	-	1	22	-	22	-	-	-	-	10	7	-
93	Kalisz	9.6	11.6	59.0	80.2	55.2	23	1	15	7	2	1	1	15	-	-	1	22	-	11	-	-	-	-	12	6	-
94	Łódź-Lublinek	24.1	20.2	30.9	75.2	15.7	20	2	14	11	6	2	-	14	-	-	3	19	-	14	-	-	-	-	2	8	-
101	Włodawa	17.7	15.0	16.5	49.2	16.5	27	1	6	6	4	2	-	7	-	-	1	8	-	19	-	-	-	-	-	6	-
108	Sulejów	7.4	1.0	30.5	38.9	12.3	23	2	12	9	3	2	-	11	-	-	4	22	-	13	1	-	-	-	5	8	-
111	Lublin-Radawiec	20.4	4.1	13.9	38.4	18.0	10	5	10	7	2	1	-	14	-	-	3	18	-	25	-	-	-	-	6	8	-
112	Legnica	5.4	17.6	86.1	109.1	55.3	23	4	14	11	3	3	1	18	-	-	1	22	-	16	-	-	-	-	7	5	-
110	Wieluń	18.0	5.9	45.7	69.6	14.0	26	-	15	10	6	2	-	15	-	-	1	19	-	18	-	-	-	-	5	8	-
113	Zgorzelec	8.2	1.9	19.7	29.8	8.2	9	2	10	6	3	-	-	*	*	*	*	*	*	*	*	*	*	*	*	*	*
116	Wrocław-Strachowice	8.8	9.8	121.6	140.2	79.2	23	3	13	9	7	4	1	16	-	-	3	21	-	13	-	-	-	-	7	8	-
123	Jelenia Góra	7.5	6.6	86.9	101.0	33.2	23	2	14	10	8	3	1	16	-	-	5	20	-	14	-	-	-	-	7	8	-
127	Kielce-Suków	19.2	31.3	22.5	73.0	27.2	20	4	14	12	4	2	1	16	-	-	1	16	-	24	-	-	-	-	-	10	-
126	Częstochowa	3.0	9.7	33.5	46.2	20.4	23	2	12	5	3	1	1	14	-	-	4	16	-	2	-	-	-	-	1	6	-
132	Śnieżka	10.6	31.6	138.0	180.2	51.5	23	2	16	13	9	7	2	16	1	1	17	13	-	2	-	-	-	-	-	9	-
135	Zamość	22.4	6.5	27.1	56.0	23.8	22	-	12	6	3	2	2	11	-	-	5	19	-	27	-	-	-	-	5	7	-
134	Sandomierz	13.7	13.5	86.8	114.0	39.2	26	2	13	10	6	2	2	13	-	1	4	21	-	14	-	-	-	-	1	7	-
137	Opole	14.5	31.2	68.0	113.7	27.4	23	2	14	12	7	4	2	15	-	-	1	24	-	19	-	-	-	-	4	7	-
147	Kłodzko	2.8	34.5	80.0	117.3	53.5	23	5	17	8	6	2	2	17	-	-	3	18	-	17	-	-	-	-	10	10	-
161	Katowice	14.8	33.8	73.3	121.9	20.9	23	2	14	11	10	6	2	15	-	-	3	21	-	18	-	-	-	-	5	10	-
166	Rzeszów-Jasionka	29.3	3.6	9.6	42.4	21.5	10	3	10	7	2	1	1	13	-	-	5	23	-	25	-	-	-	-	5	6	-
167	Nacibórz	11.5	15.1	73.7	100.3	30.7	21	1	15	9	8	3	1	17	-	1	-	7	-	18	-	-	-	-	-	8	-
169	Kraków-Balice	14.6	16.7	38.4	69.7	15.4	31	2	14	11	6	2	-	16	-	-	6	24	-	24	-	-	-	-	2	6	-
172	Tarnów	32.2	9.8	8.6	50.6	16.8	10	4	12	9	3	2	-	15	-	-	1	25	-	25	-	-	-	-	8	10	-
181	Aleksandrowice	27.4	19.5	50.3	97.2	20.0	31	2	12	9	7	6	1	18	-	1	5	19	-	21	-	-	-	-	1	10	-
182	Przemyśl	25.2	34.6	5.4	65.2	24.1	12	3	11	9	4	2	1	23	-	-	2	16	-	12	-	-	-	-	2	9	-
194	Nowy Sącz	14.3	12.5	22.3	49.1	9.1	23	2	13	11	4	-	-	14	-	-	1	20	-	19	-	-	-	-	1	6	-
200	Lesko	17.4	18.5	9.8	45.7	12.0	29	4	12	8	3	2	-	16	-	-	12	19	-	24	-	-	-	-	1	8	-
213	Zakopane	26.5	1.5	84.5	112.5	41.2	27	3	15	12	6	6	1	20	-	-	3	14	-	22	-	-	-	-	-	12	-
217	Kasprowy Wierch	27.8	10.8	142.5	181.1	47.4	22	3	16	14	9	7	2	19	2	3	22	-	-	5	-	-	-	-	-	11	1

Blank page retained for pagination

TABLICA IV

WYNIKI MIESIĘCZNE SPOSTRZEŻEŃ POSTERUNKÓW METEOROLOGICZNYCH I OPADOWYCH

МЕСЯЧНЫЕ РЕЗУЛЬТАТЫ НАБЛЮДЕНИЙ МЕТЕОРОЛОГИЧЕСКИХ И ОСАДКОМЕРНЫХ ПОСТОВ

MONTHLY RESULTS OF OBSERVATIONS AT METEOROLOGICAL AND RAINFALL POSTS

Nr	POSTERUNEK	TEMPERATURA POWIETRZA T								OPAD R_d							LICZBA DNI						LICZBA DNI							
		Dies	$\overline{Max}$	$\overline{Min}$	Max abs.	Data	Min abs.	Data		ΣR_d I dek.	ΣR_d II dek.	ΣR_d III dek.	$\Sigma R_{d,m}$	$R_{d,max}$	Data	0.0	≥0.1	≥1.0	≥5.0	≥10.0	≥20.0	●	✳	▲	≡	V	∞	⚡	⚡
1	Rozewie	17.0	20.5	13.6	31.5	13	7.5	2		1.3	-	63.9	65.2	47.4	24	2	10	6	2	1	1	10	-	-	5	-	-	3	-
6	Gdynia	17.9	21.2	15.0	28.6	13	9.7	2		3.5	0.3	30.3	34.1	9.7	23	3	12	6	3	-	-	12	-	-	1	-	-	4	-
7	Słupsk	17.7	22.3	12.6	31.9	17	7.5	6		6.5	0.2	56.9	63.6	28.1	24	-	15	6	3	2	1	13	-	-	7	-	-	1	-
8	Darłowo	17.0	20.2	13.9	27.9	17	9.0	2		7.4	7.8	29.4	44.6	22.5	24	-	12	10	2	1	1	12	-	-	2	-	-	-	-
10	Czarna Dąbrówka	17.0	22.5	11.9	32.0	18	3.9	2		6.6	2.1	32.1	47.8	20.4	24	5	9	6	2	2	1	9	-	-	4	-	-	4	-
11	Świbno	17.6	21.5	13.9	31.5	13	7.5	8		8.5	3.7	68.9	81.1	65.1	21	1	10	6	1	1	1	10	-	-	2	-	-	3	-
12	Tolkmicko	18.0	21.4	14.1	30.8	13	7.1	8		7.1	0.0	39.1	46.2	17.6	21	1	10	6	2	2	-	10	-	1	-	-	-	2	-
13	Gołdap	16.5	22.2	11.9	28.3	25	4.2	2		20.0	20.4	66.4	106.8	45.7	23	-	11	8	6	4	1	11	-	-	3	-	-	4	-
17	Kościerzyna	17.1	21.9	12.1	30.6	18	4.5	2		23.2	9.0	46.7	78.9	25.0	24	6	9	6	5	3	2	9	-	-	1	-	-	5	-
18	Liczbark Warmiński	16.6	22.4	11.2	29.8	13	3.4	7		3.9	2.1	27.2	33.2	11.8	29	3	13	7	3	1	-	13	-	-	3	-	-	2	-
21	Giżycko	17.1	21.8	13.2	27.0	13 21 24	7.3	2 7		23.1	14.0	48.1	85.2	32.7	22	1	12	9	5	4	1	12	-	-	-	-	-	1	-
22	Olecko	17.0	22.4	12.0	28.5	23	4.9	2		13.7	1.8	42.8	58.3	31.2	23	1	10	7	3	1	1	10	-	-	1	-	-	3	-
23	Dziwnów	16.1	20.9	15.6	28.5	17	10.7	6		1.0	0.0	7.9	8.9	4.3	21	4	8	2	-	-	-	8	-	-	-	-	-	-	-
24	Radostowo	17.2	23.0	11.4	31.2	13	5.1	2		8.2	3.4	55.5	67.1	40.9	21	2	15	8	3	1	1	15	-	-	1	-	-	2	-
29	Połczyn-Zdrój	17.6	23.2	11.9	31.4	17	5.6	6		7.2	3.0	22.1	32.3	13.1	24	2	9	7	1	1	-	9	-	-	1	-	-	1	-
30	Prabuty	17.7	23.3	12.4	30.3	18	6.1	6		6.5	4.1	14.2	24.8	7.3	28	-	14	5	2	-	-	14	-	-	3	-	-	3	-
32	Śliwice	18.2	24.4	11.4	32.5	3	4.8	2		7.6	5.4	48.9	61.9	15.3	24	1	15	10	5	3	-	15	-	-	-	-	-	3	-
34	Ostróda	17.6	23.3	12.2	29.8	17 18	6.6	7		8.4	0.2	21.7	30.3	7.0	21	2	9	6	4	-	-	9	-	-	3	-	-	2	-
35	Trzebież	18.7	22.8	14.1	31.5	17	7.3	6		7.0	2.8	19.9	29.7	8.0	25	1	10	8	2	-	-	10	-	-	-	-	-	-	-
36	Biebrza	17.2	22.7	11.3	28.7	25	3.9	2		36.4	50.2	10.1	96.7	34.0	11	2	12	9	4	3	2	12	-	2	-	-	-	1	-
37	Różanystok	17.4	23.0	12.0	28.4	24	5.2	2		23.1	9.4	32.8	65.3	32.3	23	3	11	5	4	3	1	11	-	-	4	-	-	4	-
38	Szczytno	17.3	23.1	11.8	28.8	18	3.7	2 7		6.8	0.4	19.8	27.0	9.0	22	2	10	7	1	-	-	10	-	-	-	-	-	1	-
39	Szczuczyn	16.1	24.1	11.7	29.6	24	5.8	2		37.2	3.4	15.1	55.7	20.0	9	-	14	8	3	2	1	14	-	-	-	-	-	5	-
40	Wierzchowo	17.6	23.3	12.0	30.9	17	5.0	2		7.5	15.0	41.6	64.1	17.3	24	1	12	7	5	2	-	12	-	-	-	-	-	1	-
41	Grudziądz	18.6	24.9	12.7	31.8	18	4.5	2		3.0	17.3	25.3	45.6	12.9	23	1	11	9	4	1	-	11	-	-	-	-	-	5	-
43	Zawodzie	17.7	23.6	10.9	29.1	20	2.9	8		11.4	-	19.5	30.9	11.1	22	-	10	7	2	1	-	10	-	-	-	-	-	-	-
44	Lipki	19.0	24.8	12.7	33.4	17	5.4	6		6.7	6.4	21.5	34.6	10.4	24	3	10	6	3	1	-	10	-	-	-	-	-	2	-
45	Grzegórzki	17.6	23.5	11.7	29.0	20	4.8	6 7		8.8	4.3	77.0	90.1	34.2	21	-	10	8	3	3	2	10	-	-	-	-	-	2	-
46	Kołczewice	17.7	23.9	12.5	31.1	18	6.1	2		11.7	3.8	100.3	115.8	55.2	23	2	11	9	4	3	2	11	-	-	2	-	-	6	-
48	Przelewice	16.9	24.8	12.9	32.2	17	6.5	6		1.2	8.2	17.4	26.8	9.9	24	-	10	5	3	-	-	10	-	-	-	-	-	-	-
53	Rypin	18.3	24.5	12.0	30.4	18	4.3	2		23.8	0.4	15.7	39.9	12.6	9	-	9	6	3	2	-	9	-	-	-	-	-	1	-
55	Przasnysz	18.1	24.3	11.8	30.0	20	4.2	2		13.8	2.7	35.9	52.4	32.5	22	2	11	6	2	2	1	11	-	-	-	-	-	4	-
56	Trzcińsko-Zdrój	18.7	24.7	11.7	32.9	17	4.9	6		2.4	15.2	15.4	34.0	16.2	18	1	8	4	3	1	-	9	-	-	1	-	-	1	-
57	Krzyż	18.9	25.5	11.7	33.1	18	3.5	6		13.6	31.1	47.8	92.5	19.6	18	-	15	11	7	4	-	15	-	-	-	-	-	3	-
58	Szepietowo	17.3	23.3	10.9	28.0	21 25	4.8	2		32.5	3.1	17.8	53.2	19.1	10	-	17	9	3	2	-	17	-	-	1	-	-	2	-
59	Bielsk Podlaski	17.4	23.3	11.6	28.7	23	6.1	2		48.2	79.0	28.1	109.3	27.0	10	1	16	13	5	4	3	16	-	-	-	-	-	7	-
61	Pułtusk	18.1	24.5	11.9	30.0	20	3.9	2		11.7	3.3	24.9	39.9	17.0	22	3	12	5	3	2	-	12	-	-	1	-	-	6	-
62	Białowieża	17.6	23.5	11.0	29.7	24	4.6	6		65.1	9.7	2.3	77.1	41.0	10	-	12	5	3	2	2	12	-	-	1	-	-	5	-
63	Poświętne	18.6	24.6	12.2	29.7	20	4.0	2		10.1	22.3	15.5	49.9	22.3	15	3	10	7	3	1	1	10	-	1	1	-	-	8	-
64	Szczotuły-Saborówka	18.2	24.9	11.7	33.0	18	4.5	2		11.8	1.7	58.2	71.7	30.8	23	-	11	9	3	2	2	11	-	-	1	-	-	3	-
65	Przebędowo	18.4	24.6	11.4	32.2	18	5.6	2		24.3	9.8	69.0	103.1	33.4	23	2	13	10	7	4	1	13	-	-	1	-	-	2	-
66	Goryń	19.4	25.4	13.1	33.3	18	6.1	6		3.5	14.1	30.5	48.1	13.3	24	-	11	6	3	2	-	11	-	-	-	-	-	4	-
68	Sulęcin	19.5	25.2	12.2	33.4	17	2.8	6		8.4	26.3	51.9	86.6	22.7	18	-	15	9	5	4	1	15	-	-	-	-	-	1	-
70	Legionowo	19.1	25.4	13.1	30.7	24	5.7	6		18.3	1.8	70.9	91.0	52.4	22	-	11	7	4	2	1	11	-	-	-	-	-	3	-
72	Paproć	18.8	24.7	12.1	32.5	13	4.3	6		13.4	29.2	54.4	97.0	19.8	23	3	13	11	8	4	-	13	-	-	-	-	-	4	-
73	Ostrowy	18.4	24.4	12.4	31.5	18	3.9	8		25.7	-	34.3	60.0	19.4	23	-	9	8	4	3	-	9	-	-	-	-	-	3	-
74	Warszawa-Bielany	19.4	25.1	13.9	30.3	13	7.1	6		19.2	7.5	29.0	55.7	13.7	22	4	11	8	5	3	-	11	-	-	-	-	-	7	-
75	Warszawa, Obser. Astr.	19.6	25.1	14.0	30.3	13	7.6	6		18.3	5.2	14.3	37.8	11.4	9	1	9	7	3	1	-	9	-	-	-	-	-	6	-
76	Sinołęka	18.2	24.0	12.1	28.7	19	5.9	6		37.6	8.0	83.0	128.6	35.5	21	-	11	8	7	4	2	11	-	-	-	-	-	4	-
80	Erwinów	18.8	25.2	12.5	31.0	23	4.5	6		14.5	4.3	53.6	72.4	39.7	22	2	11	7	3	1	1	11	-	-	-	-	-	8	-
81	Wielichowo	18.6	24.8	11.8	33.2	18	3.5	6		10.1	6.2	57.4	73.7	24.0	23	-	14	9	5	2	1	14	-	1	-	-	-	6	-
82	Świder	18.9	25.9	12.1	31.5	24	5.2	3 6		30.1	13.9	24.4	68.4	20.5	9	4	11	6	6	2	1	11	-	-	-	-	-	7	-
83	Topola Błonie	18.4	24.4	12.1	32.0	18	3.3	2		29.0	-	25.8	54.8	14.3	9	1	8	6	5	3	-	8	-	-	-	-	-	7	-
85	Biała Podlaska	18.0	24.2	11.1	30.0	23	3.4	8		30.0	7.5	-	37.5	22.4	10	-	4	4	3	1	1	4	-	-	1	-	-	1	-
86	Trzebiechów	19.9	26.0	12.9	34.4	13	4.8	6		2.1	14.1	39.3	55.5	23.0	23	-	11	8	5	2	1	11	-	-	1	-	-	2	-
87	Skierniewice	18.8	24.6	13.1	30.7	18 20	6.1	6		11.3	9.3	51.2	71.8	13.9	23	4	11	10	6	3	-	11	-	-	-	-	-	7	-
88	Witaszyce	18.6	24.4	12.9	33.6	18	5.5	2		6.5	19.9	22.1	48.5	11.0	23	2	14	11	3	1	-	14	-	-	2	-	-	5	-
91	Radzyń Podlaski	18.5	24.9	10.7	21.0	23	4.6	6		31.9	2.8	1.0	35.7	27.0	10	2	4	4	1	1	1	4	-	-	1	-	-	5	-
92	Puczniew	18.8	24.6	12.3	32.7	18	4.9	6		13.0	0.0	29.9	42.9	17.6	21	1	9	6	3	1	-	9	-	-	2	-	-	4	-
95	Smolice	18.6	24.8	12.4	34.0	18	4.5	6		4.9	8.8	65.0	78.7	31.9	23	-	15	9	6	2	1	15	-	-	2	-	-	4	-

Nr	POSTERUNEK	TEMPERATURA POWIETRZA T: Dies	Max (średnie)	Min (średnie)	Max abs.	Data	Min abs.	Data	OPAD R_d: $\sum R_d$ I dek.	$\sum R_d$ II dek.	$\sum R_d$ III dek.	$\sum R_{d,m}$	$R_{d,max}$	Data	LICZBA DNI: 0.0	≥0.1	≥1.0	≥5.0	≥10.0	≥20.0	LICZBA DNI: ●	✱	▲	≡	V	∞	ꓘ	⊠
96	Żary	19.0	25.5	12.9	33.5	17	4.8	6	5.6	10.5	31.1	47.5	13.9	24	2	12	7	4	2	-	12	-	-	1	-	-	4	-
97	Nowe Miasto	18.8	25.3	12.5	32.0	19	5.2	6	12.4	5.1	30.0	47.5	17.3	31	-	10	5	4	2	-	10	-	-	4	-	-	8	-
98	Sobieszyn	18.1	24.7	12.0	31.5	19	6.4	8	14.1	12.2	50.1	76.4	33.4	26	1	10	7	5	3	1	10	-	-	3	-	-	5	-
99	Szprotawa	19.0	25.1	12.8	33.8	18	5.3	6	7.2	6.0	25.5	38.8	8.9	23	-	10	7	4	-	-	10	-	-	-	-	-	2	-
100	Sieradz	18.8	24.7	11.7	33.3	13	5.4	6	5.6	7.8	50.7	64.1	27.0	26	2	14	10	2	2	1	14	-	-	3	-	-	8	-
102	Wińsko	18.6	24.5	13.5	33.7	18	6.6	6	34.5	0.3	83.9	118.7	46.0	23	1	11	5	4	4	3	11	-	-	1	-	-	1	-
103	Grabownica	17.9	24.2	11.2	33.9	18	2.8	3	13.3	33.2	82.9	129.3	55.1	23	2	15	12	7	2	2	15	-	1	-	-	-	7	-
104	Nowa Wieś	17.8	24.6	11.1	30.7	19	4.4	6	13.1	24.1	7.6	44.8	17.0	19	-	9	6	3	2	-	9	-	-	-	-	-	2	-
105	Radom	18.5	24.9	12.6	32.1	19	6.4	2 6	22.9	-	28.0	50.9	13.7	9	-	8	6	4	2	-	8	-	-	1	-	-	-	-
106	Puławy	18.9	24.9	12.9	32.5	17	7.2	6	14.6	3.5	34.3	52.5	22.0	21	7	10	8	3	3	1	10	-	-	1	-	-	11	-
107	Opoczno	18.1	24.9	11.9	33.3	17	4.6	2	20.7	1.7	12.9	41.3	8.6	9	1	12	10	3	-	-	12	-	-	2	-	-	1	-
109	Bolesławiec	19.2	24.8	13.6	34.6	18	6.5	6	3.7	5.7	42.2	51.6	17.0	23	3	14	10	4	1	-	14	-	-	-	-	-	2	-
114	Opole Lubelskie	18.3	25.1	11.2	33.4	19	4.3	3	9.9	1.5	38.5	49.9	19.2	27	3	10	8	4	1	-	10	-	1	1	-	-	5	-
115	Chełm	•	•	•	•	•	•	•	•	•	•	•	•	•	•	•	•	•	•	•	•	•	•	•	•	•	•	•
117	Namysłów	18.5	24.7	11.9	33.9	18	4.9	6	10.2	3.7	83.7	97.6	46.2	23	1	12	8	3	2	2	12	-	-	-	-	-	6	-
118	Laskowice Oławskie	18.7	24.6	12.0	34.5	19	4.9	3	5.3	11.1	82.9	99.3	27.2	23	1	13	10	6	3	2	13	-	-	-	-	-	5	-
119	Krasnystaw	17.5	24.4	10.7	30.2	22	5.1	3	18.3	13.8	15.5	47.6	17.1	10	1	8	6	4	2	-	8	-	-	-	-	-	5	-
120	Silniczka	17.9	24.3	10.2	33.2	19	2.5	3	12.0	5.0	49.9	66.9	21.0	23	1	10	9	4	2	1	10	-	-	2	-	-	7	-
121	Bogatynia	18.6	25.0	11.6	34.1	19	2.7	3	6.7	4.3	29.9	40.9	8.2	23	-	10	8	5	-	-	10	-	-	-	-	-	3	-
122	Świeradów-Zdrój	16.8	21.2	12.0	30.4	13	5.6	6	26.5	30.7	79.2	136.8	25.8	9	-	15	12	9	4	3	15	-	-	1	-	-	6	-
124	Stare Olesno	18.2	24.4	11.2	33.4	19	4.4	3	12.6	9.0	44.5	56.1	12.7	23	1	15	10	6	3	-	15	-	-	5	-	-	7	-
125	Szklarska Poręba	16.0	21.3	10.5	30.3	17	3.1	6	15.6	13.2	70.4	99.2	20.6	23	-	15	12	8	4	1	15	-	-	3	-	-	5	-
128	Szczawno-Zdrój	17.3	22.3	11.3	31.3	18	2.8	6	16.0	40.7	81.3	138.0	53.4	23	-	14	10	5	4	2	14	-	-	1	-	-	5	-
129	Karpacz	15.8	19.9	12.4	29.3	13	5.5	6	12.9	17.2	92.1	122.2	40.3	23	2	13	11	8	4	1	13	-	-	9	-	-	7	-
130	Dobrogoszcz	18.5	24.3	12.2	34.0	13	4.1	6	23.6	6.3	98.8	128.7	72.0	23	-	13	9	7	3	1	13	-	-	1	-	-	1	-
131	Werbkowice	17.7	24.0	10.9	29.4	19	5.5	3	15.6	4.0	17.9	37.5	17.9	26	-	6	5	2	2	-	6	-	-	-	-	-	2	-
133	Zdanów	18.2	24.3	13.0	32.3	19	7.3	6	17.5	29.3	33.1	79.9	25.6	20	-	13	11	5	3	1	13	-	-	2	-	-	4	-
136	Grodków	18.4	24.5	12.3	34.3	19	5.6	6	10.8	8.8	105.0	124.6	69.3	23	2	12	11	6	2	1	12	-	1	-	-	-	5	-
138	Ostroszowice	17.6	23.0	12.3	32.0	19	4.9	6	7.7	43.6	103.0	153.3	65.2	23	-	15	9	7	4	2	15	-	-	1	-	-	6	-
139	Szczekociny	17.5	24.2	10.5	32.1	19	2.5	7	13.8	10.0	92.3	116.1	52.3	27	-	13	9	7	3	1	13	-	-	2	-	-	9	-
140	Skroniów	18.4	24.6	11.7	32.6	19	5.8	6	18.7	4.7	54.6	78.0	21.3	22	5	10	7	4	4	1	10	-	-	7	-	-	3	-
141	Staszów-Podmaleniec	18.1	25.2	10.7	33.1	17	5.7	20	17.0	19.3	17.1	50.4	16.5	20	-	9	9	4	2	-	9	-	-	4	-	-	4	-
142	Biłgoraj	17.5	24.0	9.6	30.7	17	3.7	3	15.5	0.3	10.0	25.8	14.0	10	-	5	4	2	1	-	5	-	-	1	-	-	-	-
143	Chmielów	18.4	24.8	12.7	32.0	17	6.7	21	23.2	2.1	21.5	46.9	13.9	10	6	9	6	4	1	-	9	-	1	-	-	-	6	-
144	Korfantów	18.5	24.6	12.4	34.0	17	6.2	3	13.8	15.3	52.3	81.4	22.0	23	2	12	10	6	2	1	12	-	-	-	-	-	-	-
145	Otmuchów	18.0	24.1	12.0	33.3	18	3.9	3	17.5	9.3	109.3	136.1	65.7	23	-	14	13	5	4	1	14	-	1	-	-	-	4	-
146	Tomaszów Lubelski	17.3	23.8	10.2	30.3	17	3.7	5	29.6	11.0	5.6	46.2	25.1	10	-	10	8	1	1	1	10	-	1	-	-	-	5	-
148	Świerklaniec	18.2	23.9	11.9	31.6	19	4.9	3	23.7	7.0	57.8	88.5	22.6	22	1	14	12	6	3	1	14	-	-	1	-	-	11	-
149	Duszniki-Zdrój	15.8	21.2	9.9	29.8	13	2.3	7	1.3	63.7	63.1	128.1	49.6	14	-	14	10	6	2	2	14	-	-	1	-	-	6	-
150	Ząbkowice	18.2	24.0	12.3	31.2	18 19	5.5	6	42.8	32.6	35.9	112.3	34.6	9	1	16	12	6	2	2	16	-	-	2	-	-	8	-
151	Miechów	17.7	24.3	10.9	32.0	19	3.9	3	17.9	3.8	66.2	87.9	42.4	22	4	10	8	4	2	1	10	-	-	-	-	-	7	-
152	Tarnogród	17.9	24.3	11.7	30.9	19	5.7	3	16.3	6.4	27.0	49.7	25.8	26	1	9	6	2	2	1	9	-	1	1	-	-	2	-
153	Lądek-Zdrój	16.7	22.7	10.8	31.6	17	4.9	6	5.7	21.5	95.5	122.7	64.3	23	-	13	12	6	3	1	13	-	-	-	-	-	8	-
154	Chorzelów	18.4	25.2	11.8	32.6	17	5.7	6	10.8	4.8	2.7	18.3	5.3	10	-	10	6	1	-	-	10	-	-	2	-	-	-	-
155	Prudnik	18.0	24.1	12.2	33.1	19	4.9	6	15.7	23.0	102.4	141.1	70.3	23	-	14	12	5	3	2	14	-	-	3	-	-	3	-
156	Sielec	17.7	24.6	11.1	31.8	19	5.0	3	12.6	14.1	19.0	45.7	12.8	31	-	12	8	3	1	-	12	-	-	-	-	-	8	-
157	Olewin	17.4	23.4	10.2	31.1	19	2.4	3	9.8	32.1	31.5	73.4	21.9	20	1	16	11	4	3	1	16	-	-	7	-	-	6	-
158	Borusowa	18.3	25.1	11.5	31.6	19	5.6	3	12.5	11.5	18.2	42.2	15.3	22	-	10	8	3	1	-	10	-	-	5	-	-	9	-
159	Zakrzów	18.0	24.6	11.9	32.4	13	5.2	7	10.5	6.2	79.2	95.9	33.5	23	-	14	9	5	3	2	14	-	-	1	-	-	4	-
160	Leżajsk	18.5	24.6	12.3	31.5	19	7.6	6	25.9	7.2	2.8	35.9	19.9	10	1	8	8	1	1	-	8	-	-	3	-	-	7	-
162	Kolbuszowa	18.3	25.0	11.3	32.4	19	4.5	3	15.6	2.4	16.4	34.4	11.8	26	-	9	7	2	2	-	9	-	-	-	-	-	2	-
163	Głubczyce	18.2	23.6	12.6	32.2	19	6.9	6	15.8	3.3	50.6	79.7	29.4	23	-	12	10	6	3	1	12	-	-	4	-	-	5	-
164	Lubaczów	17.7	24.4	10.6	30.2	17	4.5	3	24.2	6.8	7.8	38.8	19.8	10	1	9	6	2	1	-	9	-	-	-	-	-	1	-
165	Rybnik	19.0	24.1	13.1	31.8	17	7.3	7	32.8	7.6	73.7	114.1	23.4	23	-	16	13	7	5	2	16	-	-	-	-	-	7	-
168	Bieruń Stary	18.3	24.3	12.1	32.1	17	6.3	7	16.0	7.5	41.2	64.7	16.7	23	-	16	12	5	1	-	16	-	-	2	-	-	9	-
170	Kraków, Obser. Astr.	19.0	25.6	13.2	33.5	19	8.4	3	9.1	7.9	45.2	62.2	17.3	31	1	14	7	4	3	-	14	-	-	1	-	-	9	-
171	Dębica	18.3	24.9	12.9	33.0	19	6.9	6	22.0	13.0	6.1	41.1	12.9	10	6	8	7	4	1	-	8	-	-	-	-	-	5	-
173	Czańsk	17.9	24.0	12.6	30.2	19	7.1	6	37.3	4.5	18.8	60.6	17.8	10	2	10	9	4	2	-	10	-	1	1	-	-	-	-
174	Pszczyna	17.9	23.4	12.5	31.2	17	7.0	6	25.3	21.5	44.6	91.4	19.8	9	1	17	11	7	2	-	17	-	-	-	-	-	9	-
175	Bochnia	18.1	24.6	12.1	31.9	17	5.6	3	15.0	8.5	31.8	55.4	13.6	22	1	15	11	5	2	-	15	-	-	-	-	-	8	-

Nr	POSTERUNEK	TEMPERATURA POWIETRZA T							OPAD R_d						LICZBA DNI						LICZBA DNI							
		Dies	$\overline{Max}$	$\overline{Min}$	Max abs.	Data	Min abs.	Data	ΣR_d I dek	ΣR_d II dek	ΣR_d III dek.	$\Sigma R_{d,m}$	$R_{d,max}$	Data	0,0	> 0,1	≥ 1,0	≥ 5,0	≥ 10,0	≥ 20,0	●	✳	▲	≡	∨	∞	⌇	⊠
176	Jastrzębie-Zdrój	18.6	24.2	11.9	32.2	19	6.8	9	26.1	15.5	37.1	78.7	14.5	10	2	14	10	6	4	-	14	-	-	1	-	-	6	-
177	Wadowice	17.8	24.3	12.2	32.6	19	5.9	6	45.5	4.7	79.0	127.2	36.3	9	3	14	11	5	5	3	14	-	1	1	-	-	7	-
178	Żarnowa	18.0	24.8	11.5	31.2	19	5.4	3	25.2	2.2	4.1	31.5	18.0	10	-	9	4	2	1	-	9	-	1	-	-	-	2	-
179	Dyndy	17.2	24.0	10.5	30.5	19	4.3	3	16.0	3.7	2.5	25.2	8.3	10	-	9	6	2	-	-	9	-	-	4	-	-	2	-
180	Wieliczka	18.6	24.6	13.3	32.3	19	7.8	3	8.0	16.4	48.7	73.1	18.2	31	1	15	9	4	2	-	15	-	-	4	-	-	9	-
183	Ciężkowice	17.7	24.1	11.4	31.1	19	4.9	3	31.4	3.7	17.7	52.8	18.0	9	3	8	7	4	3	-	7	-	-	4	-	-	3	-
184	Ciężkowice	18.0	23.3	12.5	31.5	19	6.6	3	20.3	15.1	89.0	124.4	22.4	23	1	16	14	9	5	1	16	-	-	4	-	-	7	-
185	Ciężkowice	16.6	23.3	10.0	31.0	19	3.4	7	23.1	39.1	114.5	176.8	43.2	21	1	13	12	6	6	3	13	-	1	1	-	-	5	-
186	Maków Podhalański	17.3	23.9	11.0	31.1	19	4.3	3	26.3	9.1	7.3	42.7	14.3	9	-	14	6	3	1	-	14	-	-	-	-	-	4	-
187	Biecz	17.4	24.5	10.8	31.8	18 19	4.9	7	25.1	15.1	59.0	99.2	23.4	31	5	16	11	5	4	1	16	-	-	1	-	-	10	-
188	Żywiec-Sporysz	17.2	23.3	10.7	32.0	19	4.2	3	24.3	3.4	33.3	61.0	20.4	22	-	16	8	4	2	1	16	-	-	2	-	-	4	-
189	Limanowa	17.5	23.8	10.8	30.6	19	4.2	3	25.5	5.0	12.3	42.8	18.4	10	-	12	8	2	1	-	12	-	1	1	-	-	4	-
190	Krosno	17.3	23.6	10.2	29.9	19	4.0	3	32.0	5.9	20.9	58.8	22.6	10	-	10	7	4	2	1	10	-	-	-	-	-	4	-
191	Bircza	16.8	22.9	10.9	30.9	19	4.3	7	21.1	19.1	50.4	100.6	15.2	23	-	19	13	9	3	-	19	-	1	7	-	-	6	-
192	Wisła	15.4	20.9	9.9	30.7	20	3.6	6	32.7	40.0	74.9	147.6	20.4	31	-	16	13	10	8	1	16	-	-	5	-	-	7	-
192	Zawoja	16.2	23.0	10.7	30.4	19	4.0	7	17.8	12.3	43.3	73.4	21.1	22	1	12	9	6	3	1	12	-	-	3	-	-	2	-
193	Rabka	16.9	21.8	11.9	28.9	19	6.2	20	22.6	5.9	11.2	42.7	10.1	10	2	10	5	4	1	-	10	-	-	1	-	-	7	-
195	Ptaszkowa	16.6	23.3	9.6	31.5	19	2.6	7	20.4	1.0	46.3	67.7	21.5	23	4	11	8	5	2	1	11	-	-	2	-	-	5	-
196	Kamienica	17.3	23.5	11.1	30.9	19	5.1	3	22.8	2.4	12.7	37.9	12.0	9	5	5	5	3	2	-	5	-	-	1	-	-	-	-
197	Sanok	17.3	22.6	12.2	28.9	19	6.9	3	31.1	11.4	20.3	62.8	22.8	10	-	15	9	5	2	1	15	-	-	4	-	-	5	-
198	Iwonicz-Zdrój	15.6	20.7	-	27.7	19		-	28.4	18.3	68.9	111.1	29.0	22	1	15	12	8	4	1	15	-	-	-	-	-	11	-
199	Stańcowa	15.6	21.5	9.6	28.7	19	4.1	3 7	16.0	2.6	101.1	119.7	75.3	22	2	13	10	6	1	1	13	-	-	6	-	-	7	-
201	Czarny Dunajec	15.6	22.7	6.1	28.8	19	0.4	3	26.3	31.3	33.4	91.0	29.9	22	1	12	6	5	*	1	12	-	-	10	-	-	5	-
202	Brzegi Dolne	16.2	24.8	8.5	31.9	23	3.1	7	8.8	7.2	53.7	79.7	24.0	31	2	10	7	4	3	1	10	-	-	-	-	-	4	-
203	Szczawnica	15.9	22.5	9.2	28.1	19	2.4	3	12.4	14.2	36.5	63.1	19.9	23	-	13	9	4	2	-	13	-	-	2	-	-	6	-
204	Wysowa	15.8	22.2	8.7	27.9	19 21	2.0	3	21.7	30.2	47.2	99.1	22.2	23	-	13	11	6	4	2	13	-	-	5	-	-	2	-
205	Barwinek	15.5	22.7	9.9	30.1	19	4.0	7	16.5	9.3	49.4	75.2	25.0	23	1	15	10	4	1	1	15	-	-	4	-	-	3	-
206	Krynica	15.2	19.5	11.3	25.9	19	6.2	6	24.7	6.6	60.7	92.0	41.1	22	1	13	9	6	2	1	13	-	-	2	-	-	9	-
207	Bukowina	16.2	23.9	9.8	31.2	19	3.4	3	6.4	7.9	56.9	69.2	23.7	23	1	14	8	4	2	1	14	-	1	2	-	-	5	-
208	Muszyna	14.9	20.4	9.1	28.2	19	3.8	6	25.7	5.7	102.7	134.1	46.1	22	-	15	12	9	6	1	15	-	-	3	-	-	-	-
209	Witów	16.0	22.6	6.5	28.7	19	2.4	1 7	11.4	80.2	17.1	118.7	85.2	20	-	9	8	3	1	1	9	-	1	3	-	-	1	-
210	Konańcza	16.2	22.8	9.8	29.1	19	2.7	3	17.5	16.5	23.5	57.5	14.6	23	1	12	10	3	2	-	12	-	-	1	-	-	-	-
211	Baligród	14.6	18.9	11.3	26.2	19	4.9	6	28.3	4.1	102.1	134.5	50.5	22	2	15	11	7	5	1	15	-	-	3	-	-	11	-
212	Gubałówka	13.5	19.3	7.8	26.5	19	2.1	7	26.2	10.2	100.7	145.1	48.5	22	4	15	13	10	4	1	15	-	-	-	-	-	5	-
214	Łysa Polana	-	22.3	-8.6	28.1	19 21	1.0	4	12.2	29.1	13.9	55.2	24.0	20	-	7	7	4	1	1	7	-	-	4	-	-	1	-
215	Szolnik	10.9	14.5	6.9	21.1	19	1.4	10	21.5	10.5	131.0	173.4	40.9	22	3	16	15	9	6	2	16	-	-	13	-	-	5	-
216	Hala Gąsienicowa																											

TABLICA V

WYNIKI MIESIĘCZNE POMIARÓW TEMPERATURY MINIMALNEJ PRZY POWIERZCHNI GRUNTU ORAZ TEMPERATURY GRUNTU

МЕСЯЧНЫЕ РЕЗУЛЬТАТЫ ИЗМЕРЕНИЙ МИНИМАЛЬНОЙ ТЕМПЕРАТУРЫ У ПОВЕРХНОСТИ ПОЧВЫ И ТЕМПЕРАТУРЫ ПОЧВЫ

MONTHLY RESULTS OF GROUND SURFACE MINIMUM AIR TEMPERATURE AND SOIL TEMPERATURE MEASUREMENTS

Nr	STACJA – POSTERUNEK	TEMPERATURA MINIMALNA PRZY POWIERZCHNI GRUNTU T_g			TEMPERATURA GRUNTU NA GŁĘBOKOŚCIACH														
					5 cm						10 cm			20 cm			50 cm		
		Min	Min obs.	Data	7	13	21	Dies	Max	Min	Dies	Max	Min	Dies	Max	Min	Dies	Max	Min
4	Ustka	12.4	5.6	2	18.9	27.1	24.8	23.6	31.8	15.2	23.2	29.6	15.9	22.3	27.1	17.1	20.8	22.7	18.4
5	Lębork	8.7	0.2	6	16.5	24.2	22.7	21.1	29.7	12.5	20.1	27.0	14.5	19.0	23.4	15.4	16.4	18.0	15.2
14	Koszalin	11.3	4.2	6	18.5	25.9	22.3	22.3	31.4	15.0	21.7	29.1	15.4	20.8	26.2	16.1	19.2	21.4	16.9
19	Suwałki	9.8	1.7	2	17.9	25.1	21.5	21.3	32.7	13.1	20.7	29.7	12.3	19.7	27.5	13.2	18.1	21.5	14.6
20	Kętrzyn	9.8	- 0.4	2	14.7	23.5	21.2	20.5	29.7	12.0	19.9	26.9	12.3	19.2	24.6	13.9	18.0	20.4	15.1
24	Radostowo	9.5	1.6	7	17.7	23.7	21.6	21.0	29.4	14.8	20.2	25.5	14.9	19.0	22.5	15.6	17.2	18.7	15.7
25	Świnoujście	13.5	6.1	6	19.0	26.7	24.6	23.4	32.7	16.1	22.8	28.5	17.2	22.0	26.1	19.3	20.7	22.2	19.2
27	Resko	10.4	2.2	6	17.4	24.0	24.3	21.9	30.1	14.2	21.4	28.9	15.1	20.7	26.2	16.5	19.5	21.7	17.5
28	Olsztyn-Dajtki	9.9	1.9	7	18.2	27.2	23.7	23.1	35.5	12.8	22.4	31.5	13.2	21.5	28.7	13.8	19.9	22.8	16.1
30	Prabuty	10.5	3.6	2	17.5	25.9	22.9	22.0	31.2	13.8	20.8	27.6	13.4	19.7	25.3	12.7	18.1	20.8	15.2
31	Szczecinek	10.0	- 0.4	2	18.1	27.1	24.6	23.3	33.7	14.1	22.5	30.3	14.1	21.2	27.3	15.3	19.5	22.1	16.6
32	Śliwice	9.5	1.1	2	18.6	26.2	22.9	22.6	30.0	14.5	21.8	29.9	13.9	20.9	26.5	14.2	19.3	21.7	16.3
36	Biebrza	8.1	- 1.3	2	16.6	20.5	20.7	19.2	29.7	12.1	18.7	24.5	13.1	17.3	20.3	14.8	14.4	16.2	12.3
42	Szczecin-Dąbie	11.3	3.2	6	17.1	25.7	25.7	24.4	35.3	15.0	23.5	32.3	15.0	22.9	29.5	17.2	21.2	22.8	18.7
47	Piła	11.0	1.8	2	18.4	26.8	24.5	23.2	34.2	14.1	22.6	32.9	14.1	21.7	28.4	15.7	20.5	22.9	17.7
49	Bydgoszcz	11.2	4.4	3	17.0	24.8	23.0	21.6	30.4	13.2	20.7	27.0	13.5	20.0	24.6	14.5	18.9	21.2	16.2
50	Mława	10.5	2.7	2	19.1	24.6	22.8	22.5	35.0	13.2	21.9	31.3	13.5	21.1	28.7	14.4	19.2	22.5	15.3
51	Białystok	9.7	3.9	2 6	17.3	25.3	21.4	21.3	30.5	12.1	20.5	27.1	12.9	19.4	25.0	14.8	17.6	20.2	15.1
52	Ostrołęka	10.3	1.5	2	18.1	26.2	22.7	23.4	32.5	14.7	21.7	29.9	15.1	21.0	26.3	15.4	19.4	21.7	16.5
57	Krzyż	10.0	4.0	6	18.0	25.9	22.0	22.2	31.9	14.3	21.6	28.2	14.2	20.4	25.7	15.0	18.7	21.2	16.4
60	Gorzów Wlkp.	12.3	5.4	8	17.9	25.8	24.2	22.6	32.6	13.3	22.0	29.0	14.0	21.0	27.1	15.9	19.6	22.1	17.4
62	Białowieża	8.4	1.3	6	16.8	23.7	21.6	20.7	28.7	13.4	20.0	25.7	13.9	19.0	24.4	14.2	17.1	19.6	14.5
63	Poświętne	10.4	0.2	2	18.7	27.2	22.6	22.8	31.2	14.2	22.0	28.2	14.5	21.0	25.3	15.0	19.2	21.0	15.2
65	Przebędowo	11.0	1.9	2	18.0	26.4	23.0	22.5	34.1	13.4	21.8	30.2	13.5	21.2	27.8	14.4	20.1	22.6	16.5
67	Płock-Radziwie	11.5	2.7	6	19.6	27.4	24.1	23.7	33.2	14.7	22.2	30.5	14.6	22.3	27.9	16.2	20.9	22.2	18.0
71	Słubice	9.3	- 0.3	6	18.6	26.6	25.6	23.6	32.8	15.6	22.8	30.5	15.7	21.8	27.6	17.1	20.3	22.5	18.0
72	Łaproń	11.0	3.3	6	17.1	23.5	22.0	21.2	29.7	12.5	20.8	26.7	13.6	19.9	26.5	14.5	17.9	20.6	15.9
74	Warszawa-Bielany	12.3	4.7	2	19.7	28.2	25.0	24.3	32.2	14.3	23.4	29.5	15.0	22.7	28.4	16.7	20.6	22.2	17.6
77	Koło	11.1	2.1	7	18.0	25.3	24.0	22.4	31.9	14.4	21.9	25.4	13.1	21.1	26.7	15.2	19.5	22.2	16.2
78	Siedlce	9.7	1.5	6	18.1	25.4	22.3	21.9	30.9	13.7	21.1	27.5	14.1	20.3	25.9	14.5	18.1	20.4	15.0
80	Brwinów	10.1	0.2	2	18.7	27.2	23.5	23.2	32.1	14.1	22.2	28.6	14.2	20.7	25.5	15.3	19.2	20.9	16.5
89	Zielona Góra	13.2	5.2	6	19.7	27.3	25.1	24.0	34.1	14.1	23.6	32.4	13.6	23.1	30.3	15.1	22.0	25.0	17.7
90	Leszno-Strzyżewice	9.4	0.4	6	18.1	26.6	24.5	23.2	32.9	13.4	22.4	30.5	14.0	21.3	27.0	15.6	19.9	22.1	17.4
93	Kalisz	10.8	2.4	8	17.5	24.4	22.3	21.7	30.4	12.8	21.1	29.4	13.0	20.2	26.7	14.3	18.4	20.7	16.0
95	Smolice	11.2	3.0	6	18.3	26.0	23.6	22.7	33.0	12.9	22.3	31.0	13.3	21.3	28.0	14.8	19.9	22.9	15.6
101	Włodawa	10.1	4.3	8	18.0	25.7	22.3	22.0	30.4	13.1	21.5	27.8	14.7	20.5	26.1	15.1	19.6	21.1	15.8
105	Radom	8.3	0.4	2	18.5	27.6	23.5	22.2	33.2	13.2	21.9	28.4	14.1	20.6	25.6	15.0	19.5	20.5	15.5
106	Puławy	11.0	5.3	3	18.9	28.0	23.8	22.6	34.9	14.1	22.0	31.0	14.5	21.9	28.7	15.4	20.4	23.5	17.0
108	Sulejów	10.2	1.2	2	17.7	26.7	23.2	22.5	31.5	14.0	21.6	28.2	14.2	20.9	26.4	15.9	19.2	21.7	16.6
110	Wieluń	11.1	2.2	6	17.8	26.5	24.0	22.8	32.7	13.3	22.3	30.0	14.1	21.6	28.0	15.4	20.0	22.6	17.6
112	Legnica	11.7	3.0	6	18.1	24.6	23.1	21.9	31.5	12.8	21.5	30.2	12.6	21.1	27.9	14.4	20.3	23.3	16.5
113	Zgorzelec	10.4	1.6	3	18.3	25.1	24.0	22.5	31.6	12.5	21.9	29.5	13.3	21.2	26.3	15.3	20.2	23.0	16.8
118	Laskowice Oławskie	9.7	1.0	6	18.3	27.0	23.3	22.9	36.0	13.7	22.4	31.0	13.3	21.3	28.8	14.4	19.9	23.0	16.8
123	Jelenia Góra	9.8	- 0.6	3	16.2	22.2	22.3	20.2	29.2	10.5	19.7	26.1	11.8	19.2	25.3	13.6	18.1	20.9	15.4
126	Częstochowa	11.0	3.7	6	19.0	27.0	24.0	23.3	35.2	15.2	22.9	32.9	15.6	22.0	30.4	16.9	20.6	23.2	18.6
127	Kielce-Suków	8.8	2.0	2	17.9	27.2	22.7	22.4	34.9	12.4	21.4	29.1	13.0	20.4	27.3	14.1	18.8	21.6	15.3
133	Zdanów	•	•	•	•	•	•	•	•	•	•	•	•	•	•	•	•	•	•
135	Zamość	8.6	2.0	5	17.4	27.7	23.4	22.8	34.2	14.1	21.9	36.0	14.3	20.5	26.5	14.6	18.7	21.4	15.7
137	Opole	11.0	4.0	3	16.8	25.4	22.6	21.8	33.7	12.8	21.0	29.0	13.1	19.7	25.9	14.6	17.7	20.3	15.8
147	Kłodzko	9.3	1.3	3	16.1	22.8	21.2	20.0	29.7	12.6	19.8	27.4	11.5	19.0	24.8	14.4	17.4	19.7	15.4
148	Świeradów-Zdrój	9.9	1.5	6	17.0	24.7	21.7	21.1	31.0	13.6	20.5	28.2	13.4	19.6	25.5	14.1	18.0	20.8	15.9
166	Rzeszów-Jasionka	9.1	1.3	3	17.9	26.7	23.5	22.6	32.9	13.6	21.8	29.8	14.0	20.6	26.5	14.8	19.1	21.2	15.9
174	Rzeszowa	10.8	4.6	6	17.2	25.1	21.6	21.3	32.5	14.3	20.9	29.9	14.1	20.0	26.8	15.3	18.7	21.8	16.6
177	Wadowice	10.2	3.2	4	17.5	27.0	23.1	22.7	34.4	14.5	22.0	30.6	13.9	20.7	26.0	15.0	18.5	21.4	16.0
182	Przemyśl	12.1	7.4	3	17.0	24.0	22.5	21.2	30.0	13.1	20.7	27.6	13.4	19.6	23.8	14.8	18.1	20.1	15.4
200	Lesko	9.7	4.1	3	15.9	24.9	22.9	21.2	30.6	10.7	20.5	29.5	12.7	19.2	24.2	13.5	16.5	15.8	13.7
213	Zakopane	5.8	- 0.9	3	13.4	24.2	19.6	19.1	32.7	10.4	17.2	23.9	11.8	16.3	20.4	12.8	14.8	16.3	13.0

TABLICA VI

WARTOŚCI GODZINNE USŁONECZNIENIA (MIESIĘCZNE)

ЧАСОВЫЕ (МЕСЯЧНЫЕ) СУММЫ СОЛНЕЧНОГО СИЯНИЯ

HOURLY (MONTHLY) SUNSHINE DURATION VALUES

Nr	STACJA – POSTERUNEK	USŁONECZNIENIE S_m																		
		3–4	4–5	5–6	6–7	7–8	8–9	9–10	10–11	11–12	12–13	13–14	14–15	15–16	16–17	17–18	18–19	19–20	20–21	Σ
3	Hel	–	4.7	11.2	14.7	17.9	20.4	19.4	20.5	22.7	21.7	20.5	18.9	19.3	19.1	17.8	12.7	2.7	–	264.2
4	Ustka	0.3	4.5	14.0	17.2	18.4	19.6	22.7	20.6	21.9	21.8	23.2	21.3	19.0	17.5	16.5	10.6	2.6	–	272.7
5	Lębork	–	2.1	11.0	15.0	14.6	17.5	17.2	20.1	20.5	20.5	17.5	17.7	21.0	17.6	15.0	14.6	7.0	1.5	252.5
6	Gdynia	0.7	10.1	15.2	18.7	20.6	18.0	16.8	18.9	16.2	15.9	14.6	14.9	14.9	13.0	13.4	11.1	4.4	0.4	235.7
11	Świbno	0.2	6.6	14.9	17.8	19.2	19.1	19.8	20.1	20.5	21.7	20.6	18.5	20.1	18.6	16.5	11.7	0.5	–	266.7
14	Koszalin	2.1	8.5	13.6	16.2	17.5	20.1	17.1	19.0	16.7	16.2	13.7	13.7	13.0	12.2	13.4	12.7	7.9	1.6	224.2
15	Kołobrzeg	0.9	6.6	12.1	16.9	18.0	19.4	18.8	21.5	21.0	22.9	24.4	24.1	21.4	20.2	17.2	16.2	8.5	0.8	291.3
19	Suwałki	0.8	6.4	15.9	19.0	20.9	23.3	21.4	21.1	20.4	20.3	19.6	16.7	18.6	18.6	16.9	13.4	3.8	–	276.1
23	Dziwnów	3.1	11.3	14.3	16.7	17.2	17.1	15.0	21.1	20.7	20.4	22.5	22.0	21.7	20.4	18.0	15.1	8.2	0.4	269.2
25	Świnoujście	•	•	•	•	•	•	•	•	•	•	•	•	•	•	•	•	•	•	•
26	Mikołajki	–	2.9	13.9	19.6	22.2	22.3	20.6	20.3	21.0	20.4	19.5	19.1	19.3	19.5	17.8	15.5	8.5	1.5	284.2
27	Resko	–	0.3	9.1	14.7	19.5	20.2	20.1	19.4	20.2	17.9	21.8	21.2	21.7	23.4	19.2	13.4	1.7	–	261.4
30	Prabuty	0.4	5.8	12.7	17.8	18.6	19.6	18.9	18.0	21.7	20.6	20.5	20.1	20.2	18.3	15.9	12.8	8.2	0.1	271.5
31	Szczecinek	–	3.3	11.4	15.4	17.0	19.2	21.0	21.9	19.5	15.0	19.3	20.2	19.1	20.2	20.7	17.5	4.5	–	268.7
33	Chojnice	–	6.0	13.1	15.7	19.0	20.3	20.2	20.0	20.6	17.3	19.0	19.7	19.4	19.2	17.9	15.7	10.0	1.6	274.0
36	Biebrza	–	–	2.1	15.1	20.1	21.8	22.3	22.0	19.9	20.2	20.4	19.2	18.5	17.3	16.2	12.7	3.4	–	252.2
42	Szczecin-Dąbie	0.4	5.3	13.3	16.6	17.9	18.8	19.7	21.5	20.7	20.9	19.0	20.3	19.9	20.8	18.1	14.3	4.7	–	271.2
49	Bydgoszcz	0.7	5.2	12.5	17.2	19.7	21.9	20.0	19.6	19.2	17.5	19.5	19.0	14.2	16.3	17.0	16.0	6.6	1.4	254.5
51	Białystok	0.4	6.7	14.9	17.8	21.8	23.2	25.5	24.0	22.9	20.1	19.0	15.9	16.4	16.0	15.0	12.6	5.6	–	278.7
52	Ostrołęka	–	4.7	13.7	21.3	19.4	19.6	22.3	19.7	19.1	15.1	20.0	18.7	19.1	19.8	18.1	11.2	1.4	–	266.2
54	Toruń	1.4	5.6	12.0	14.4	18.5	21.3	21.8	20.4	21.5	17.4	17.1	16.0	15.4	17.1	15.7	13.9	7.8	0.7	259.2
60	Gorzów Wlkp.	1.3	9.7	15.5	16.4	18.2	16.7	17.5	17.6	19.0	20.0	19.9	19.0	17.0	16.5	17.1	15.1	7.3	–	263.2
62	Białowieża	–	6.4	16.7	20.0	23.5	22.5	22.9	23.2	22.9	22.2	21.6	19.1	17.7	16.9	16.2	14.9	7.7	–	255.4
63	Poświętne	–	3.5	14.2	17.1	19.7	20.1	19.0	17.1	18.7	18.6	23.9	22.9	20.4	19.2	17.6	14.3	7.1	1.4	265.9
69	Poznań-Ławica	0.6	6.2	12.3	18.1	17.1	19.3	19.5	18.9	20.2	19.7	17.9	19.9	19.1	20.2	15.3	11.9	5.0	–	255.6
74	Warszawa-Bielany	–	6.7	15.8	19.4	20.7	22.5	22.6	22.5	20.1	20.4	19.7	18.6	17.6	15.8	16.7	12.8	3.2	–	275.8
76	Sinołęka	–	4.7	14.9	21.7	22.8	23.9	23.7	22.8	22.0	22.1	22.8	18.4	18.2	17.8	15.3	14.8	7.7	0.8	272.8
80	Brwinów	–	3.9	12.9	19.9	20.8	22.0	23.2	23.2	21.3	21.4	22.8	21.3	21.1	18.2	19.3	14.3	6.6	0.2	291.4
84	Terespol	0.1	4.1	16.7	21.2	23.3	24.6	25.2	27.5	24.5	24.5	23.2	21.6	23.4	19.4	15.5	15.4	4.3	–	314.6
90	Leszno-Strzyżewice	0.1	5.6	11.8	13.3	15.7	18.0	18.8	19.2	16.4	17.3	16.5	18.1	18.2	18.1	16.9	11.1	4.0	–	237.6
93	Kalisz	0.8	7.0	13.2	17.0	16.4	15.6	18.4	19.2	19.9	22.7	19.9	17.0	18.1	14.5	14.1	6.8	0.8	–	241.3
94	Łódź-Lublinek	0.3	6.8	14.3	17.6	19.1	18.8	20.2	20.4	20.5	21.2	22.3	23.0	22.8	20.4	18.6	14.4	7.7	0.6	289.5
101	Włodawa	–	9.1	18.5	23.9	25.5	26.6	25.9	25.4	24.1	23.3	24.3	21.9	22.1	22.4	19.2	15.5	7.4	–	335.0
106	Puławy	–	5.4	17.3	22.5	22.5	24.5	24.9	23.7	24.2	22.9	23.0	22.3	20.7	18.8	15.3	13.5	5.9	–	307.2
110	Wieluń	–	3.6	4.2	18.5	19.5	19.1	19.5	20.2	19.7	20.3	21.3	21.6	18.5	18.0	15.7	13.8	4.7	–	257.9
113	Zgorzelec	–	0.1	8.7	15.0	15.9	15.4	18.0	16.7	15.9	16.0	15.0	13.4	13.8	12.8	12.9	5.3	–	–	197.9
118	Laskowice Oławskie	–	3.6	9.6	13.3	16.7	18.3	17.6	16.6	17.4	17.2	17.2	15.3	16.6	14.8	11.7	8.8	2.3	–	217.1
123	Jelenia Góra	–	4.2	10.9	17.0	17.7	19.4	18.8	18.9	17.4	15.8	16.8	16.1	14.6	14.4	12.5	9.3	–	–	222.5
128	Szczawno-Zdrój	–	2.7	11.7	15.9	18.3	17.1	15.3	15.2	15.8	13.2	14.7	13.3	12.9	14.7	14.6	11.2	4.5	–	210.8
131	Werbkowice	0.3	6.9	19.3	22.6	23.2	25.3	25.2	24.8	23.1	23.4	21.0	20.7	21.1	18.3	18.8	17.0	4.7	–	317.7
132	Śnieżka	0.7	5.3	13.9	15.1	14.9	15.2	15.3	15.2	12.6	13.9	12.2	14.0	11.6	10.6	11.5	10.9	4.7	–	198.0
133	Zdanów	–	0.1	2.2	12.2	20.3	18.9	19.4	17.9	18.6	19.7	21.5	20.5	20.7	20.4	16.2	12.3	3.6	–	245.5
137	Opole	–	1.5	8.9	14.2	20.2	19.7	19.4	20.3	20.7	22.0	23.9	18.0	17.0	15.6	14.2	7.3	1.4	–	244.3
153	Łądek-Zdrój	–	–	–	6.3	14.7	16.9	20.4	19.5	15.9	17.9	17.6	19.1	15.8	13.1	13.4	6.4	–	–	194.0
161	Katowice	–	1.9	10.5	16.3	19.0	20.2	19.8	21.8	22.1	20.3	19.3	17.4	16.0	15.4	12.7	9.8	2.3	–	244.8
166	Rzeszów-Jasionka	–	1.5	9.9	18.7	21.3	22.8	21.8	22.7	22.1	20.3	21.2	20.0	19.0	18.2	17.6	12.4	2.2	–	272.3
167	Racibórz	–	1.0	7.8	15.5	18.2	18.3	18.2	21.3	21.4	22.0	19.6	18.0	16.3	14.5	14.4	10.2	2.9	–	239.6
169	Kraków-Balice	–	2.9	10.3	15.9	17.4	18.8	19.3	19.6	19.2	22.5	19.6	20.1	18.7	19.7	17.0	8.0	1.3	–	247.3
172	Tarnów	•	•	•	•	•	•	•	•	•	•	•	•	•	•	•	•	•	•	•
181	Aleksandrowice	–	3.7	13.4	16.0	15.4	17.0	19.5	21.4	21.4	21.3	22.0	18.9	17.4	16.4	16.7	16.0	6.6	–	263.5
182	Przemyśl	0.8	10.0	18.9	19.0	20.5	23.4	23.5	24.4	23.1	22.1	20.1	16.5	17.4	16.8	18.6	17.8	5.6	–	298.9
184	Cieszyn	–	2.6	11.5	15.5	15.9	16.3	20.3	21.6	22.6	21.2	22.2	18.6	18.6	17.2	15.3	11.4	3.1	–	255.9
193	Rabka	–	1.7	10.0	14.5	17.2	17.4	15.9	17.7	20.2	19.0	19.9	17.9	17.2	17.7	13.2	7.6	0.7	–	225.8
194	Nowy Sącz	–	0.7	11.6	14.7	16.6	17.9	18.7	18.6	20.5	20.4	22.3	21.9	21.9	18.4	14.1	6.1	•	–	244.2
198	Iwonicz-Zdrój	–	2.7	10.5	16.7	17.5	19.2	15.9	19.4	18.9	18.4	17.9	17.2	17.2	18.5	13.0	–	–	–	225.0
200	Lesko	–	2.1	8.7	14.5	18.7	22.6	24.7	23.9	23.4	15.9	18.7	17.4	19.0	17.8	15.1	8.3	1.0	–	254.8
213	Zakopane	–	–	8.5	15.1	16.7	16.5	16.4	18.5	13.4	17.7	17.4	17.3	17.5	15.3	14.0	10.2	1.6	–	221.1
217	Kasprowy Wierch	–	6.6	14.1	13.9	15.0	15.3	13.5	14.3	14.1	13.3	13.9	14.6	14.6	14.2	10.0	7.4	3.5	–	197.7

TABLICA VII

KALENDARZ TYPÓW CYRKULACJI I TYPÓW POGODY

КАЛЕНДАРЬ ТИПОВ ЦИРКУЛЯЦИИ И ТИПОВ ПОГОДЫ

THE CALENDAR OF CIRCULATION AND WEATHER TYPES

DZIEŃ	TYP CYRKULACJI	TYP POGODY
1	N_A	2 1
2		
3		
4		
5	NE_o	1 1
6		
7		
8		1 3 ($1\ 3_2$)
9	NE_C	
10		
11		2 1 ($2_4 1$)
12		
13		2 1 ($2_3 1$)
14		
15	O_A	
16		
17		3 1 ($3_4 1$)
18		
19		
20	O_O	
21		3 3 ($3\ 3_4$)
22	X	
23	E_O	3 1
24		
25		
26	NW_O	
27		
28	NW_C	1 2 ($1_2 2_4$)
29		
30		
31		X

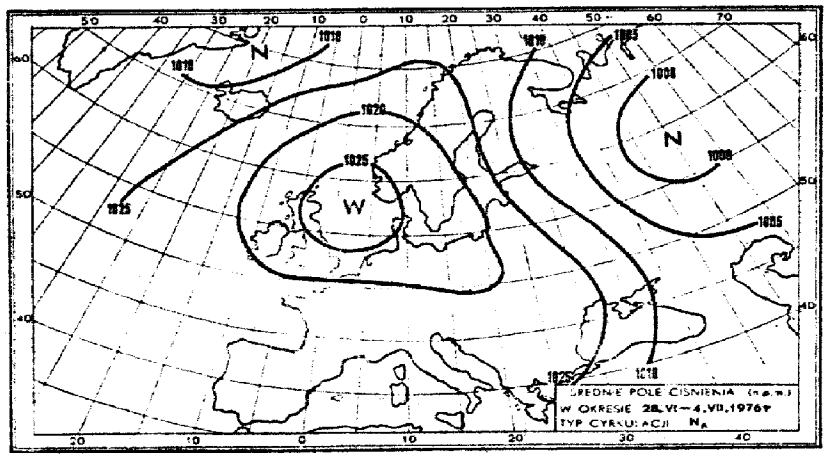

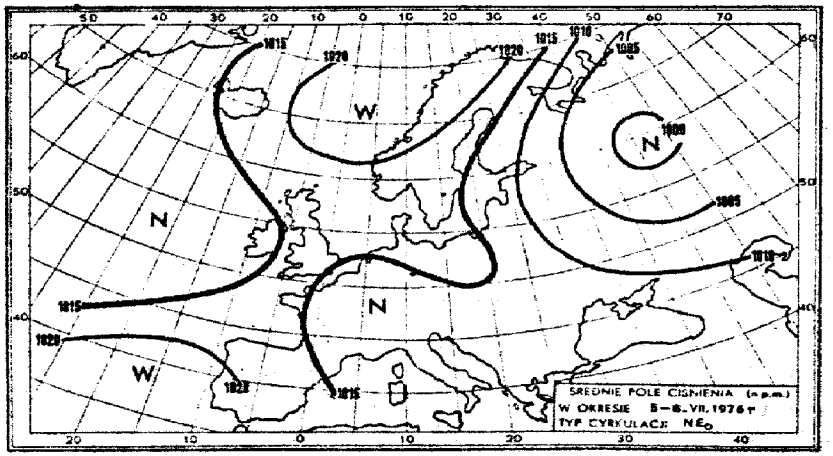

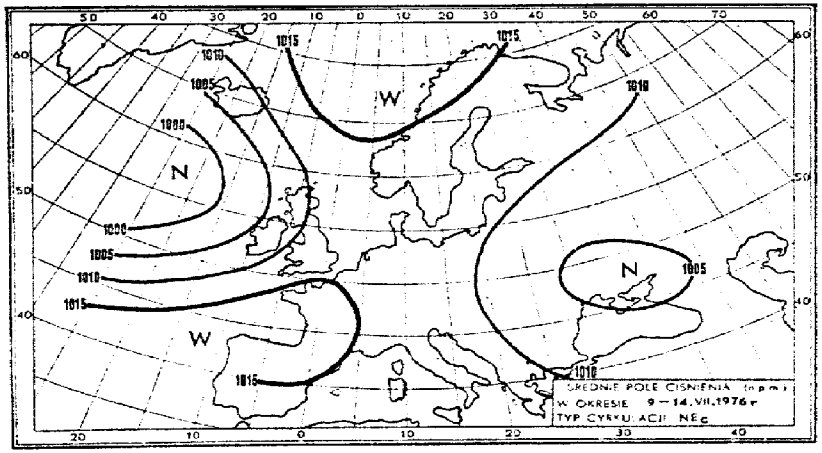
ŚREDNIE POLE CIŚNIENIA (n.p.m.)
W OKRESIE 9—14.VII.1976 r
TYP CYRKULACJI NEc

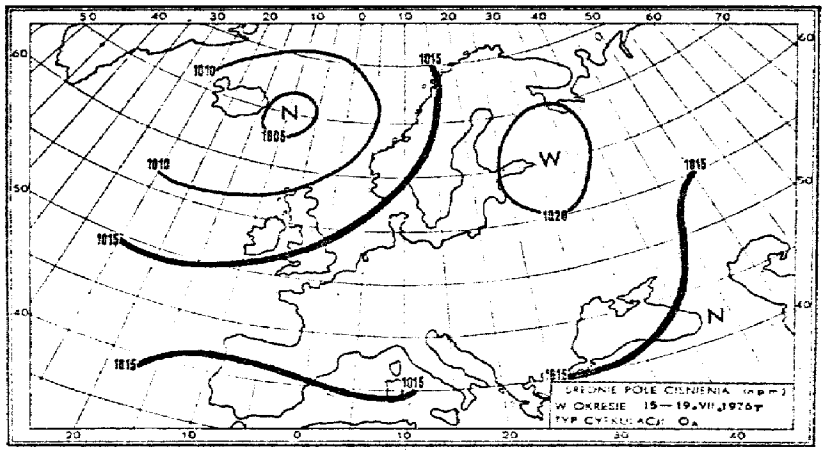
ŚREDNIE POLE CIŚNIENIA (n.p.m.)
W OKRESIE 15—19.VII.1976 r
TYP CYRKULACJI Oa

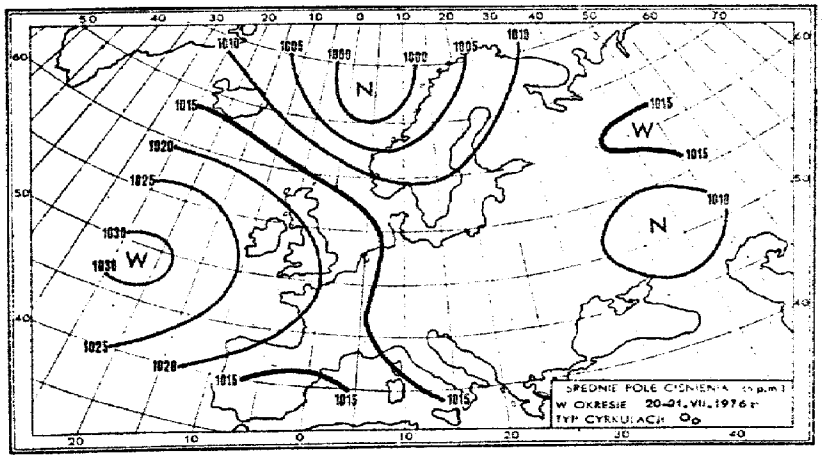
ŚREDNIE POLE CIŚNIENIA (n.p.m.)
W OKRESIE 20-21.VII.1976 r
TYP CYRKULACJI Oo

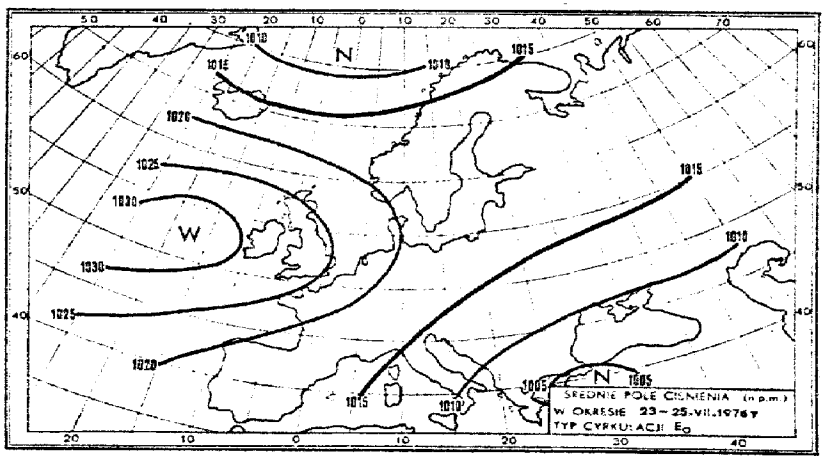
ŚREDNIE POLE CIŚNIENIA (n.p.m.)
W OKRESIE 23—25.VII.1976 r
TYP CYRKULACJI Eo

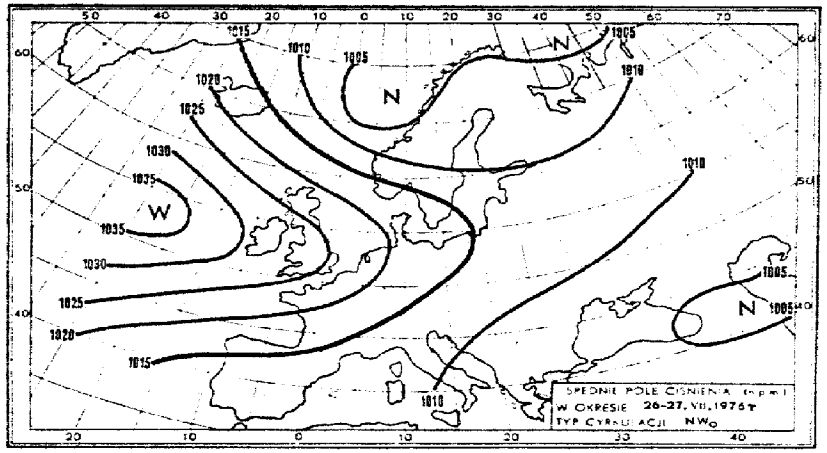
SREDNIE POLE CISNIENIA (n p m)
W OKRESIE 26-27.VII.1976 r
TYP CYRKULACJI NW0

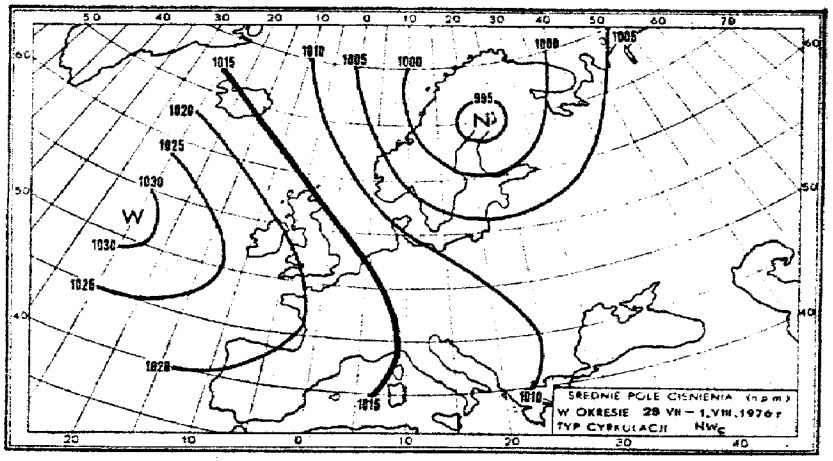
SREDNIE POLE CISNIENIA (n p m)
W OKRESIE 28 VII – 1.VIII.1976 r
TYP CYRKULACJI NWc