QC
945.2
.C371
H8
1961

U. S. Weather Bureau.

Hurricane Carla, surface charts for 6 hourly periods and 500 millibar charts for 12 hourly periods: 00Z, Sept. 5, 1961 through 18Z, Sept. 13, 1961.

QC
975.2
.C371
H8
1961

U. S. Weather Bureau.

HURRICANE

CARLA

LIBRARY
JAN 18 1963
WEATHER BUREAU

SURFACE CHARTS FOR 6 HOURLY PERIODS

AND

500 MILLIBAR CHARTS FOR 12 HOURLY PERIODS

00Z, September 5 , 1961

THROUGH

18Z, September 13 , 1961

LIBRARY
JUL 03 2001
National Oceanic &
spheric Administration
Dept. of Commerce

[Washington]

121 655

National Oceanic and Atmospheric Administration
Weather Bureau Hurricane Series

ERRATA NOTICE

One or more conditions of the original document may affect the quality of the image, such as:

Discolored pages
Faded or light ink
Binding intrudes into the text

This has been a co-operative project between the NOAA Central Library and the Climate Database Modernization Program, National Climate Data Center (NCDC). To view the original document contact the NOAA Central Library in Silver Spring, MD at (301) 713-2607 x124 or Library.Reference@noaa.gov.

HOV Services
Imaging Contractor
12200 Kiln Court
Beltsville, MD 20704-1387
November 6, 2007

CARLA 500 MB. CHART 00Z,September 5 , 1961

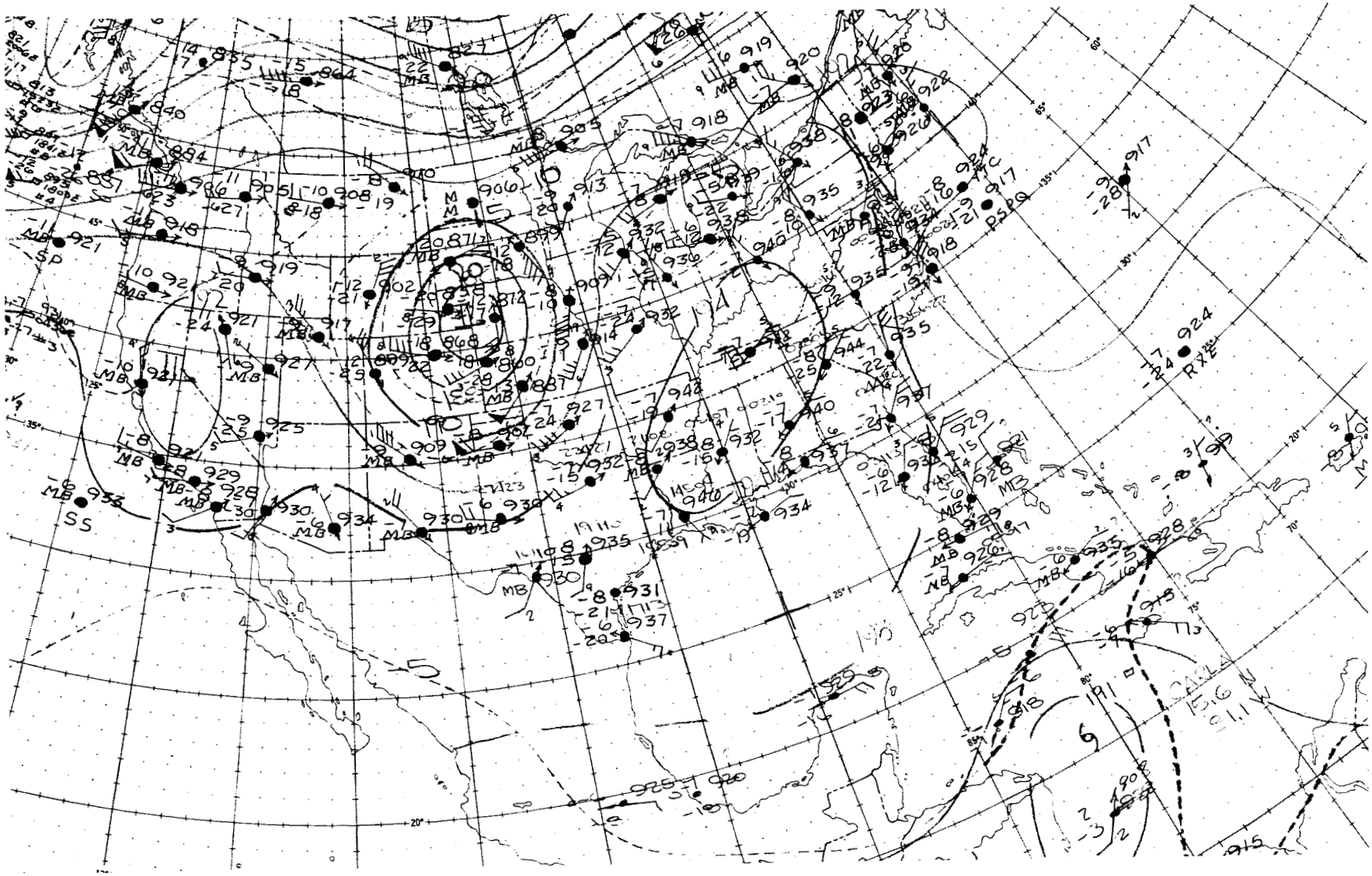

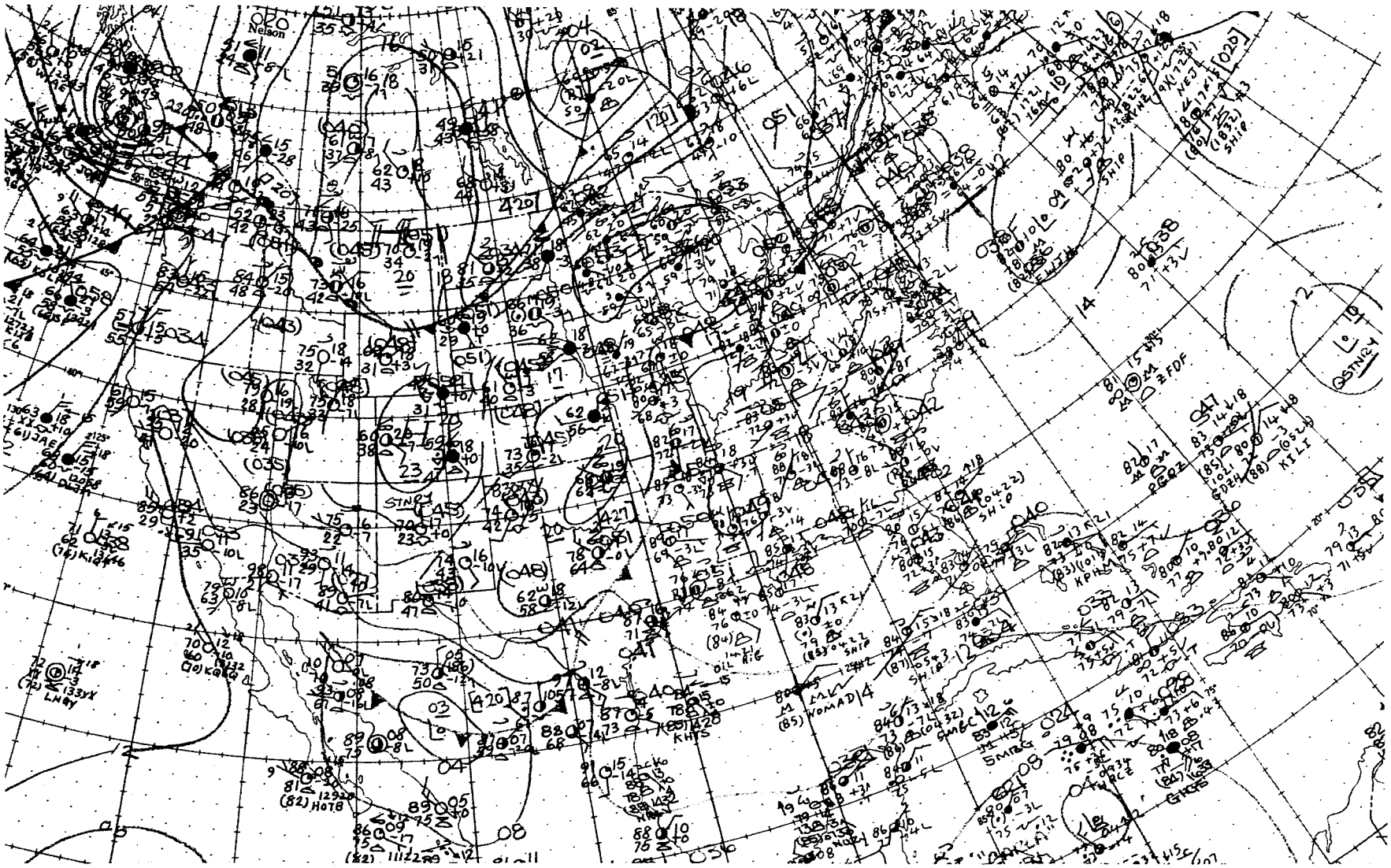

CARLA SURFACE CHART 00Z, September 5 , 1961

CARLA SURFACE CHART 06Z, September 5 , 1961

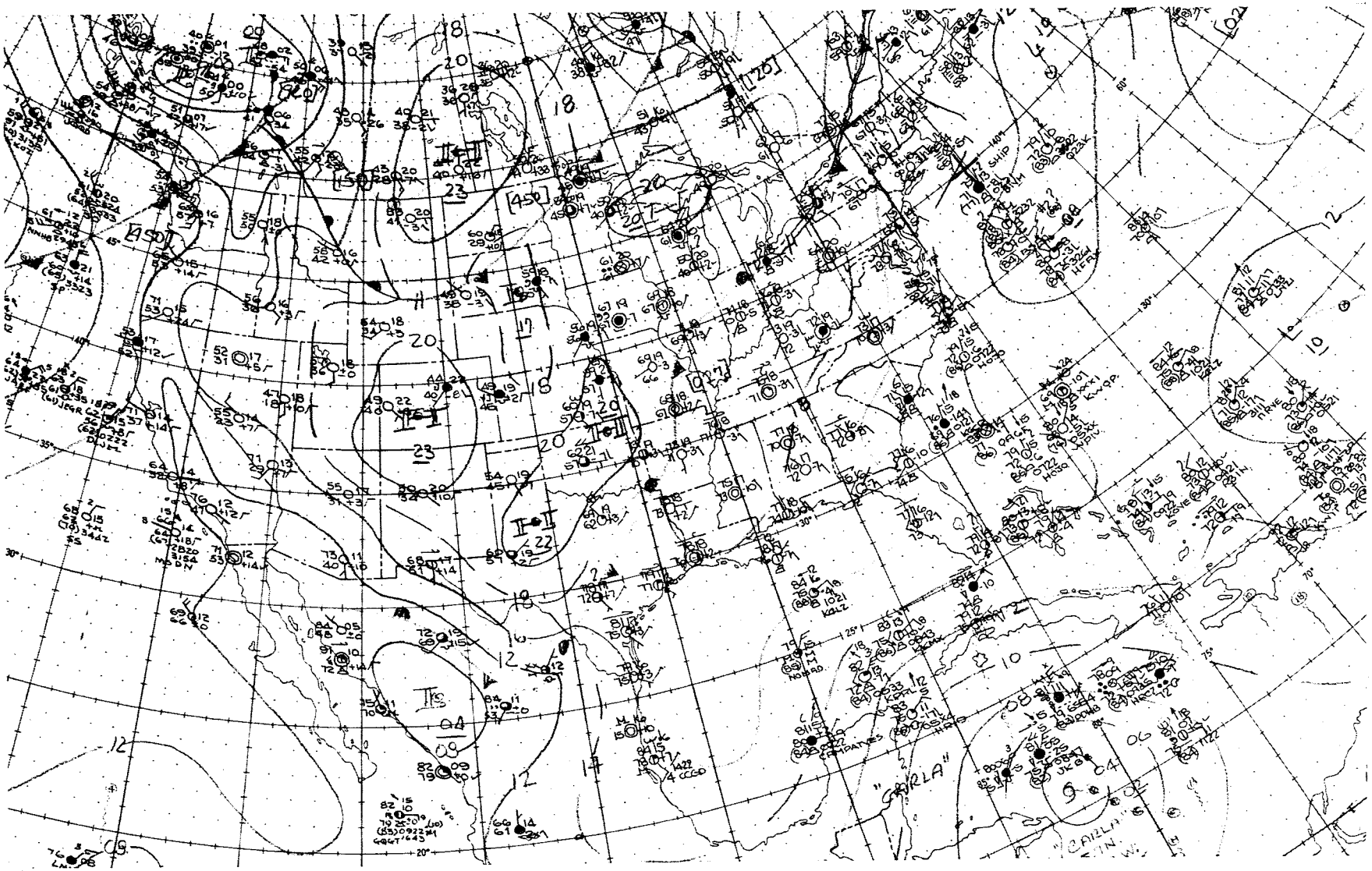

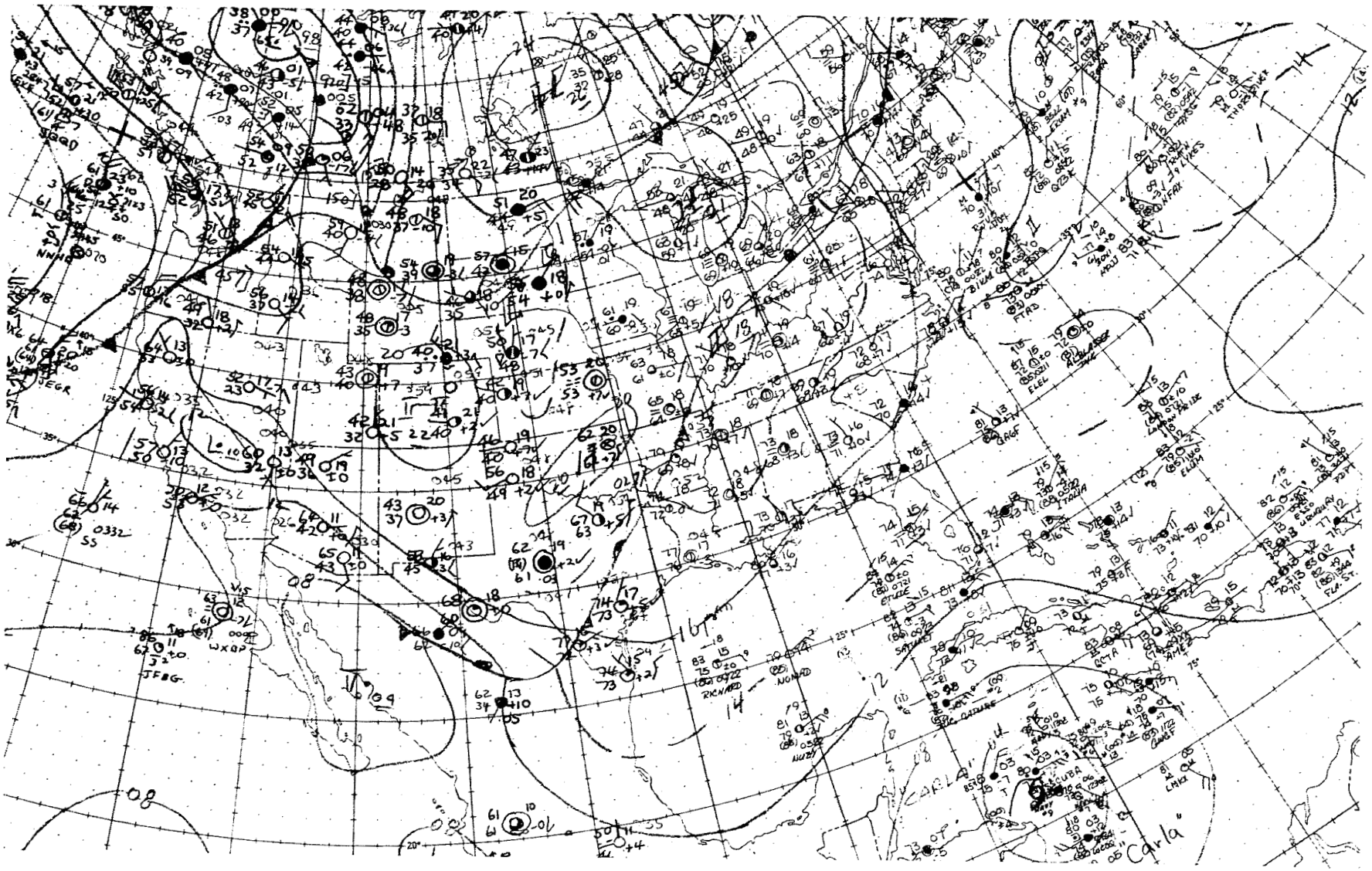

CARLA SURFACE CHART 12Z, September , 1961

CARLA 500 MB. CHART 12Z, September 5 , 1961

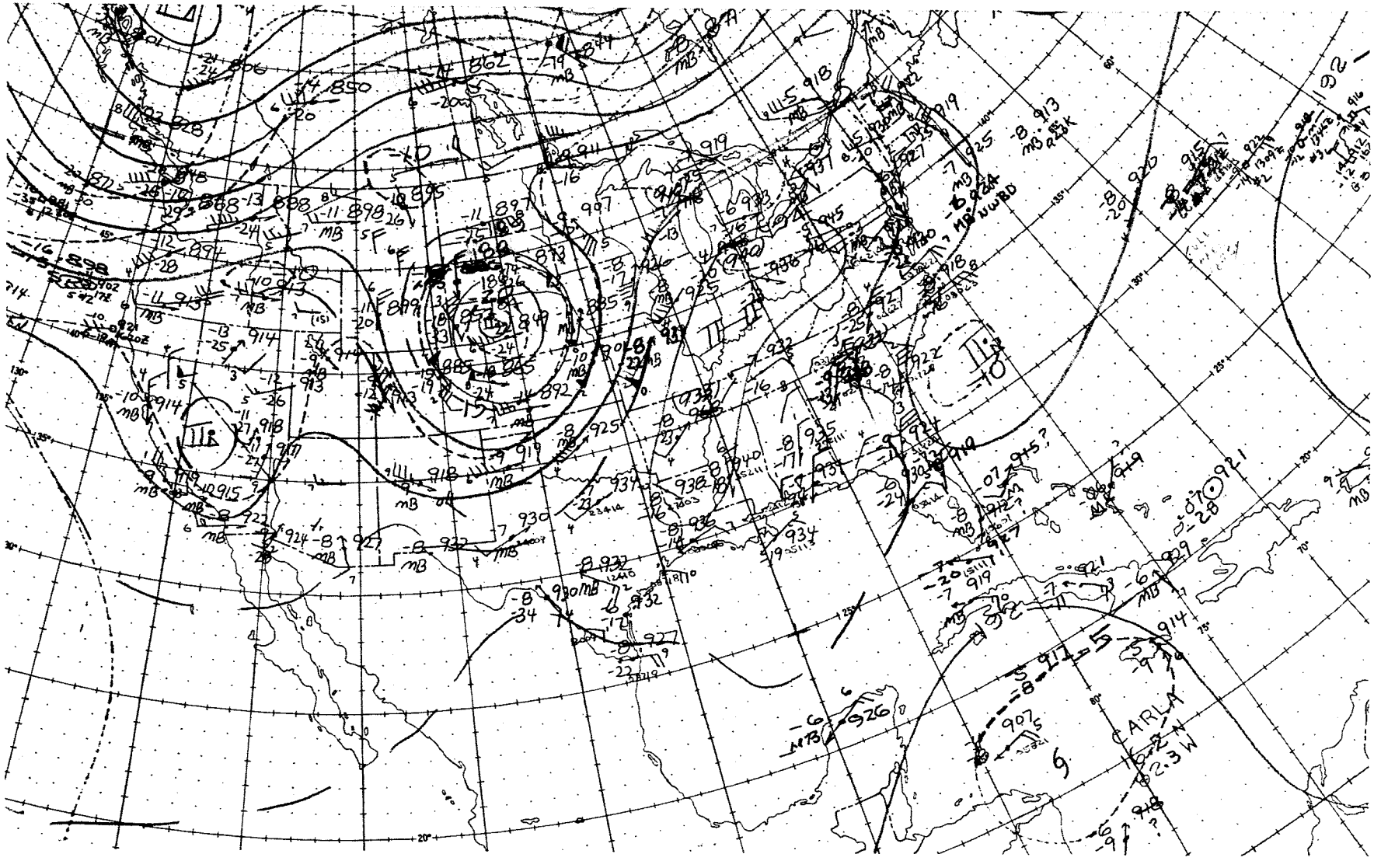

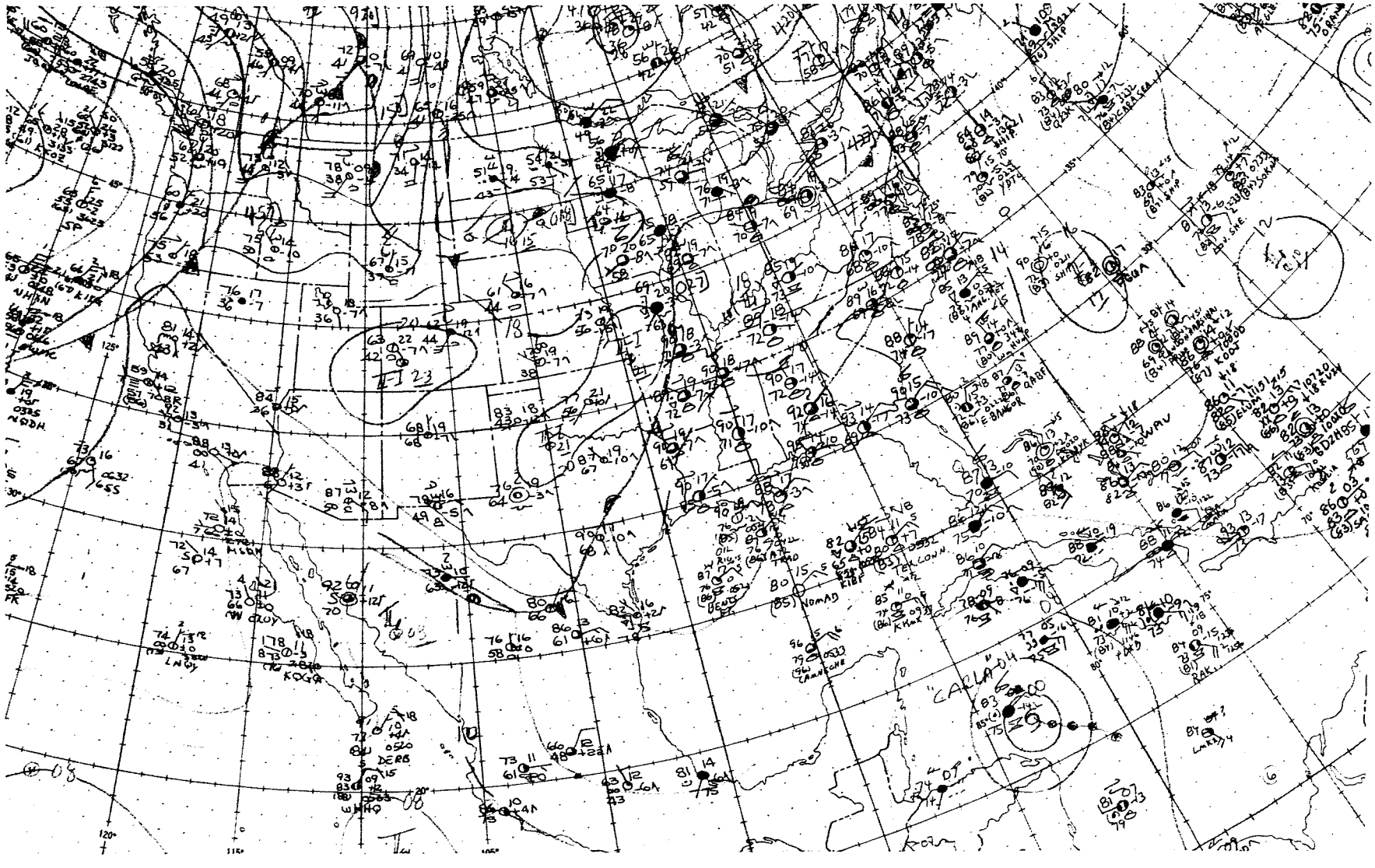

CARLA SURFACE CHART 18Z, September 5 , 1961

CARLA 500 MB. CHART 00Z,September 6 , 1961

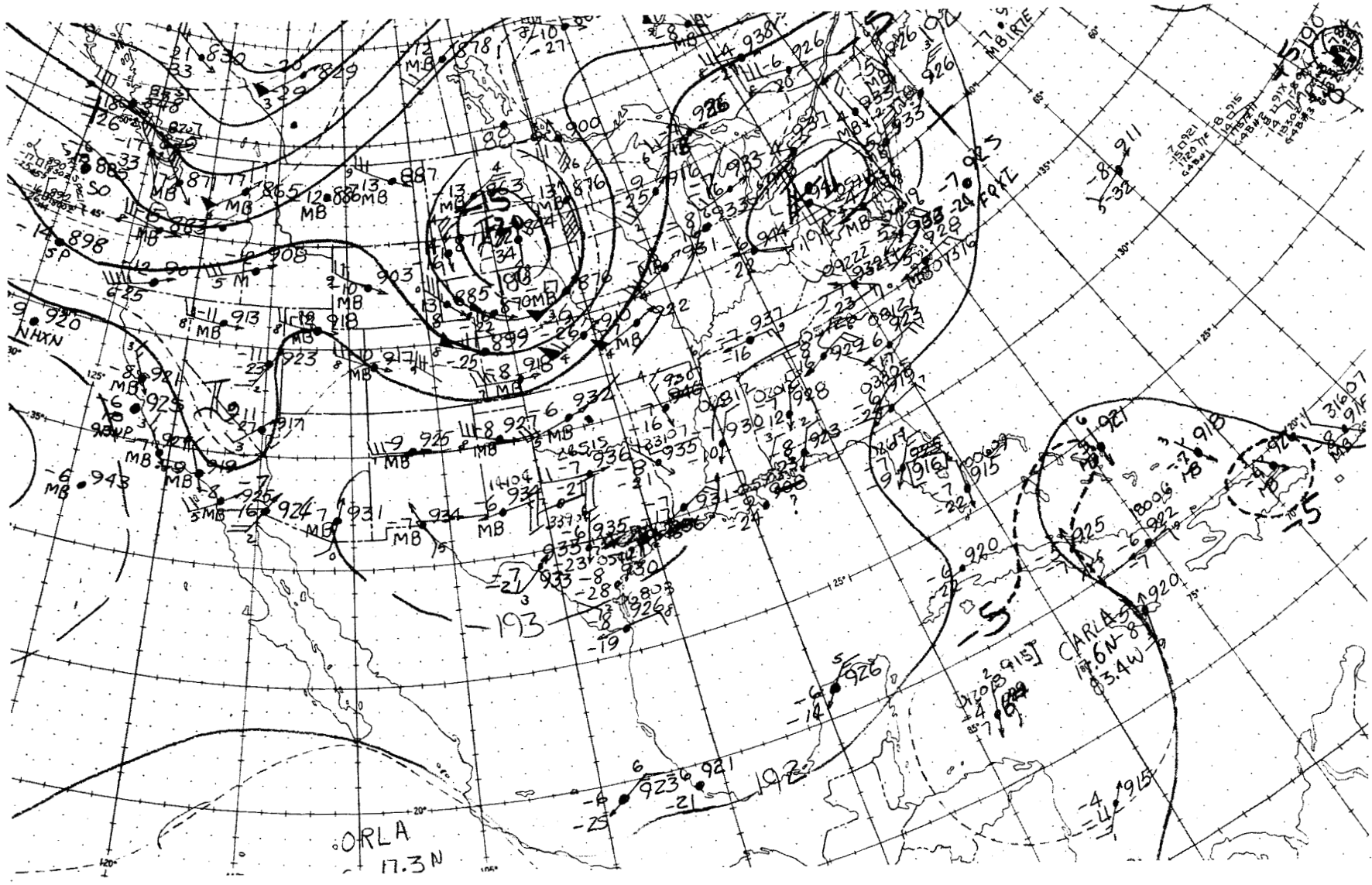

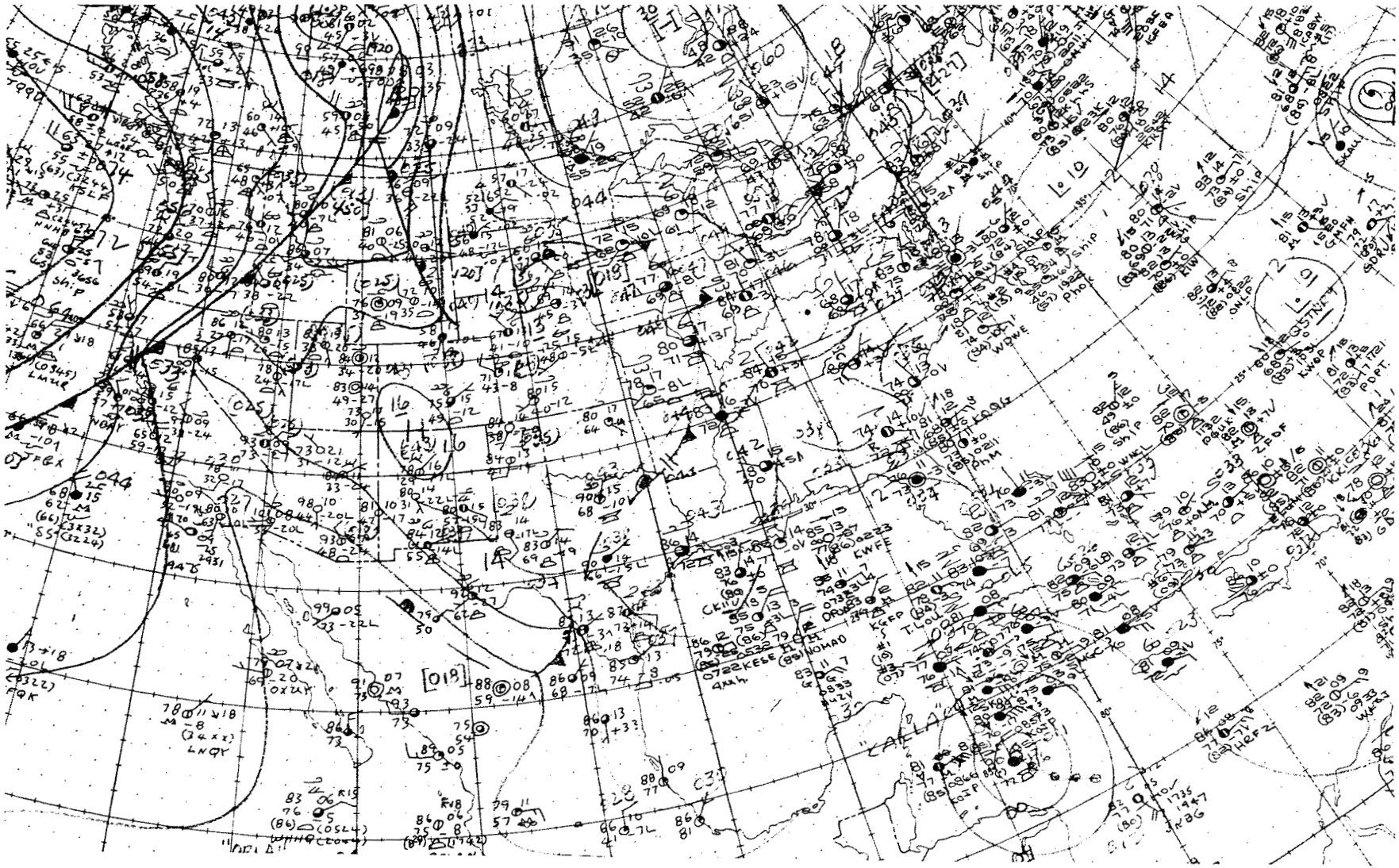

CARLA SURFACE CHART 00Z, September 6 , 1961

CARLA SURFACE CHART 06Z, September 6 , 1961





CARLA SURFACE CHART 12Z, September 6, 1961

CARLA 500 MB. CHART 12Z, September 6 , 1961

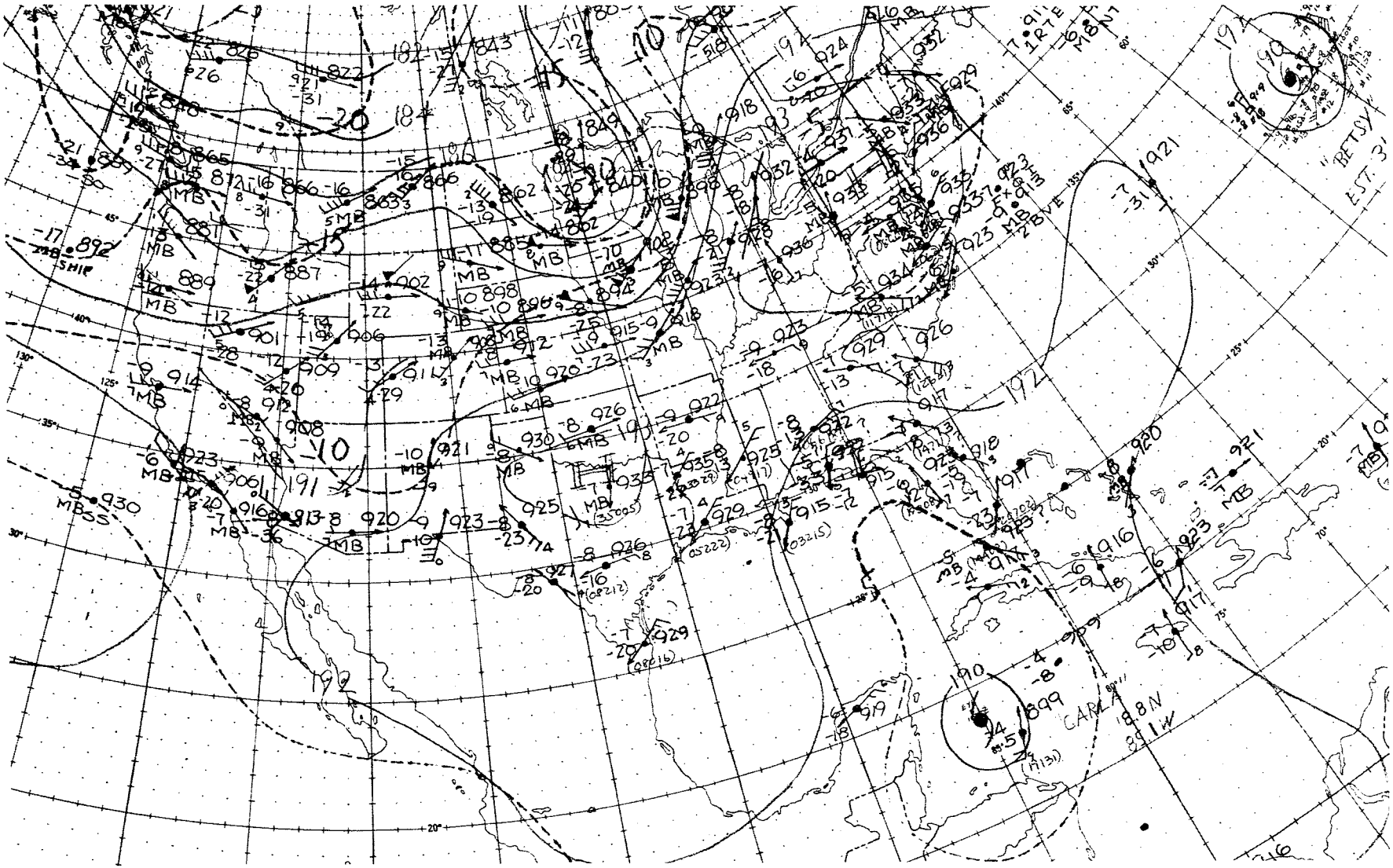

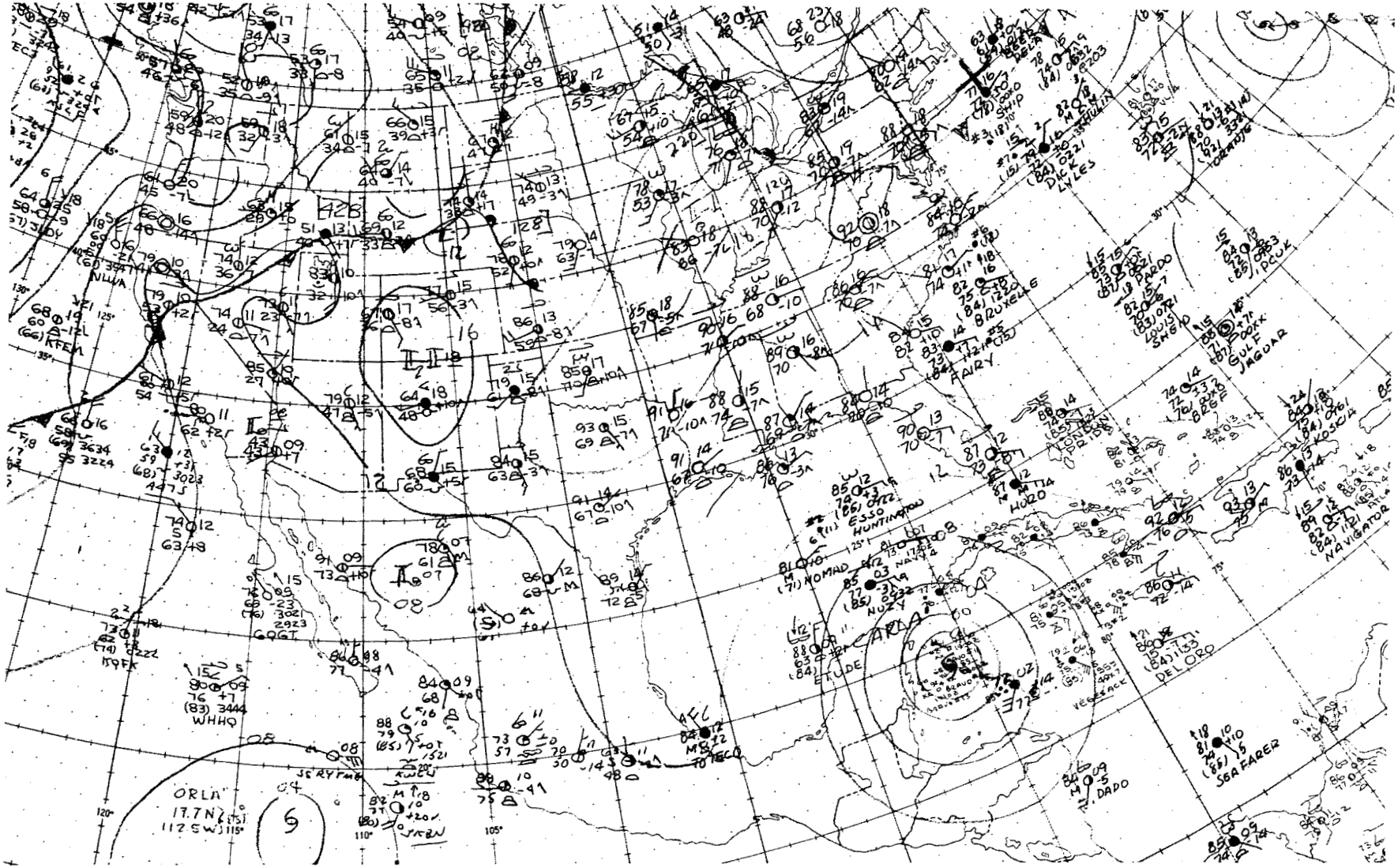

CARLA SURFACE CHART 18Z, September 6, 1961

CARLA 500 MB. CHART 00Z,September 7 , 1961

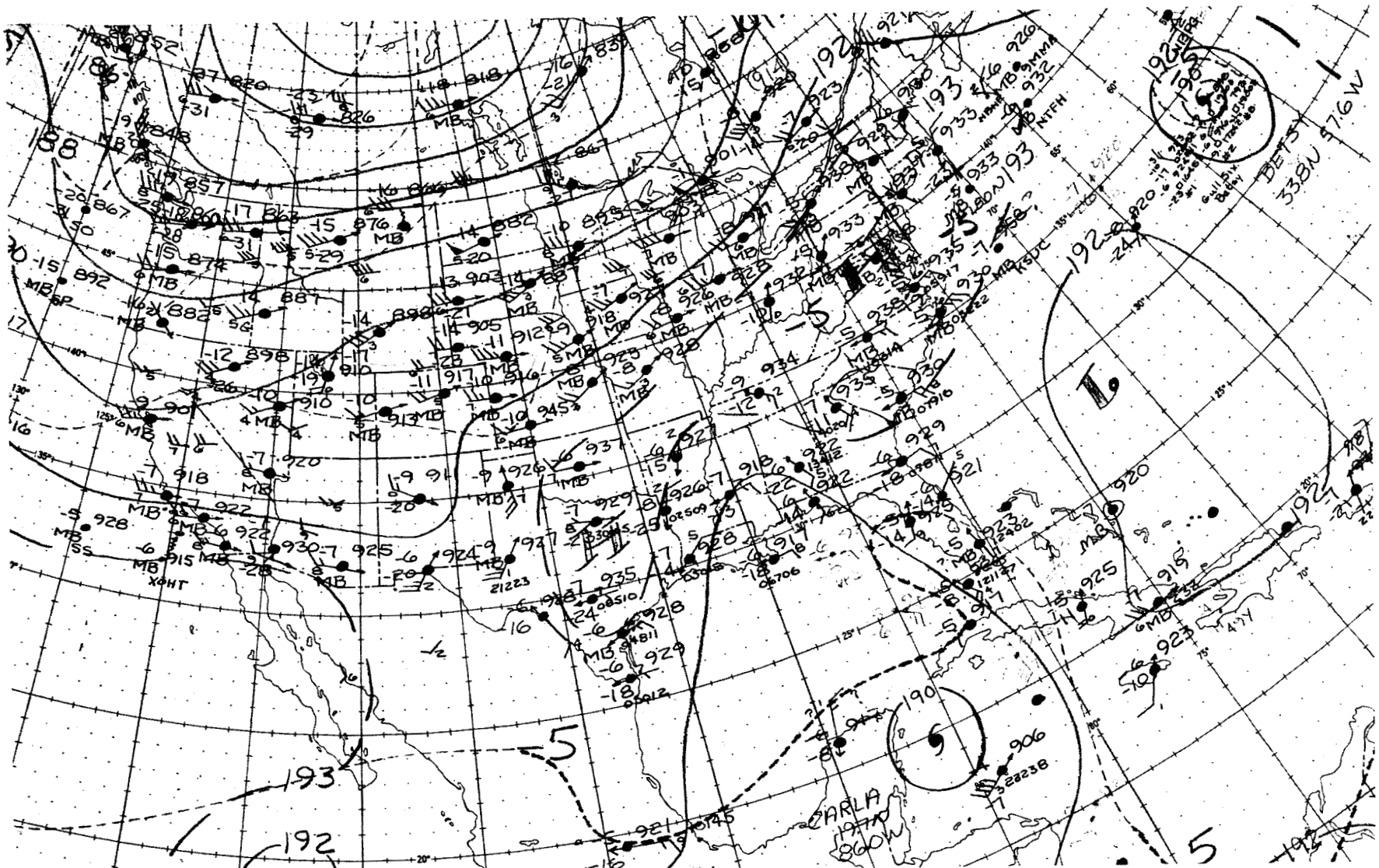

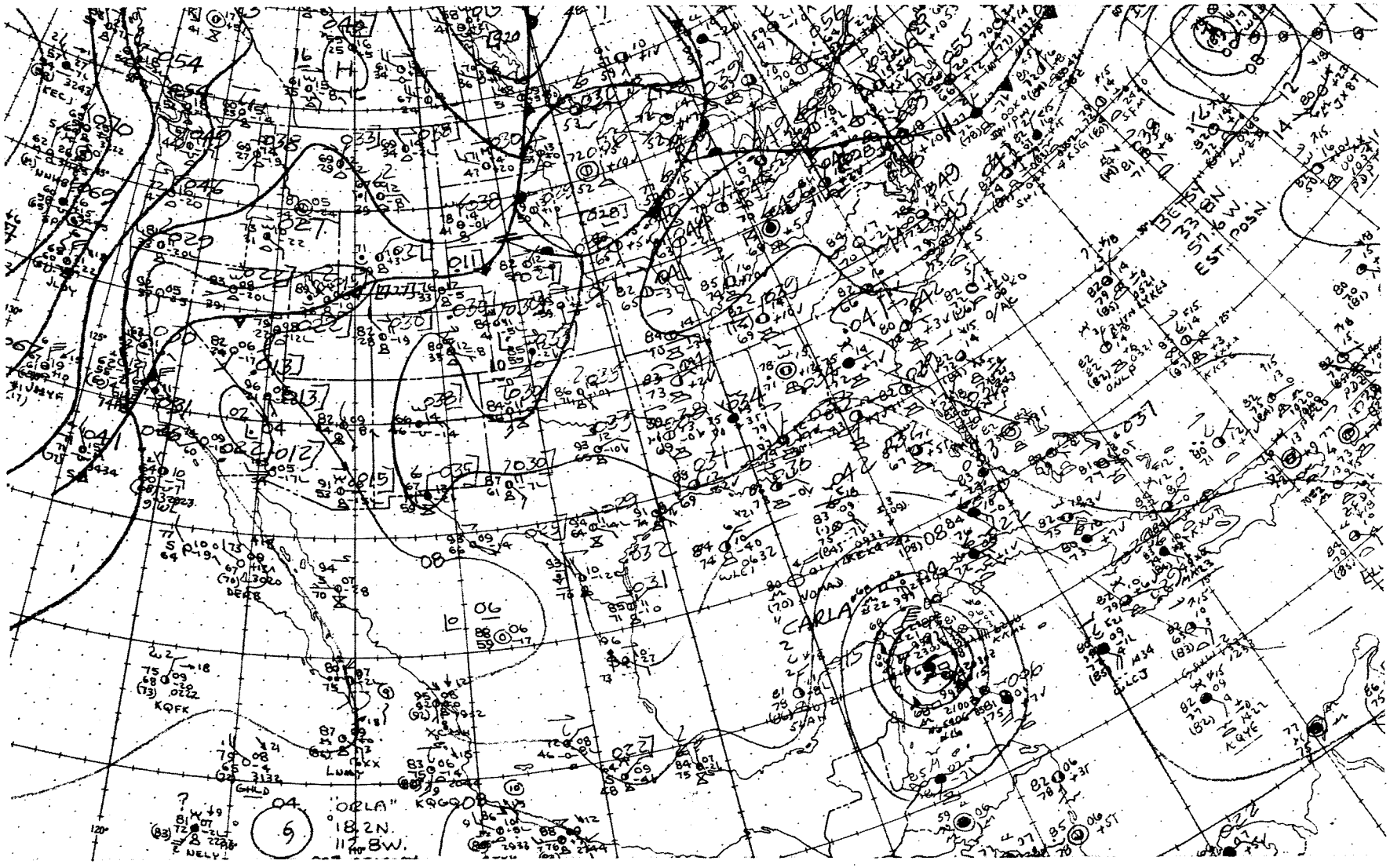

CARLA SURFACE CHART 00Z, September 7 , 1961

CARLA SURFACE CHART 06Z, September 7 , 1961

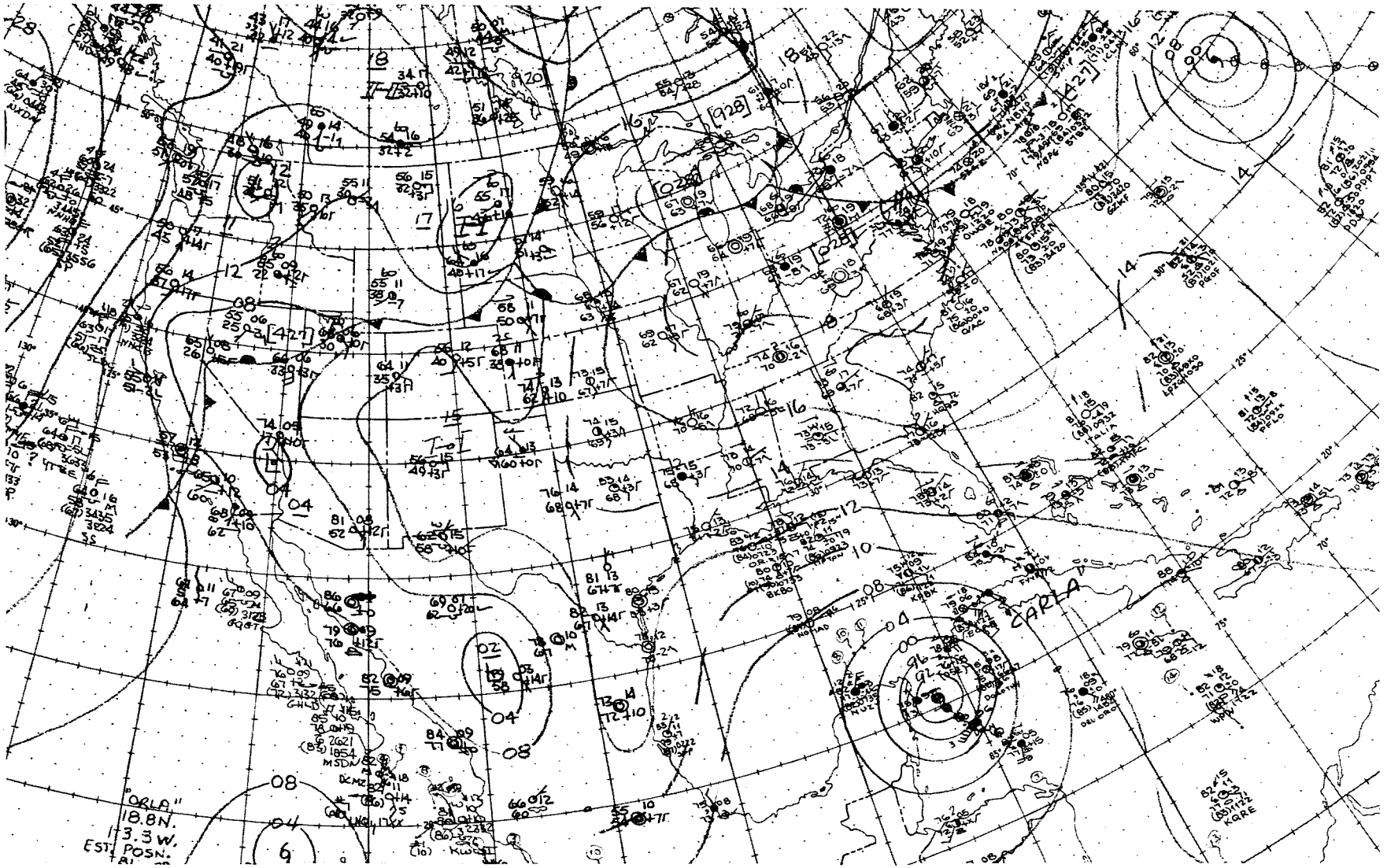

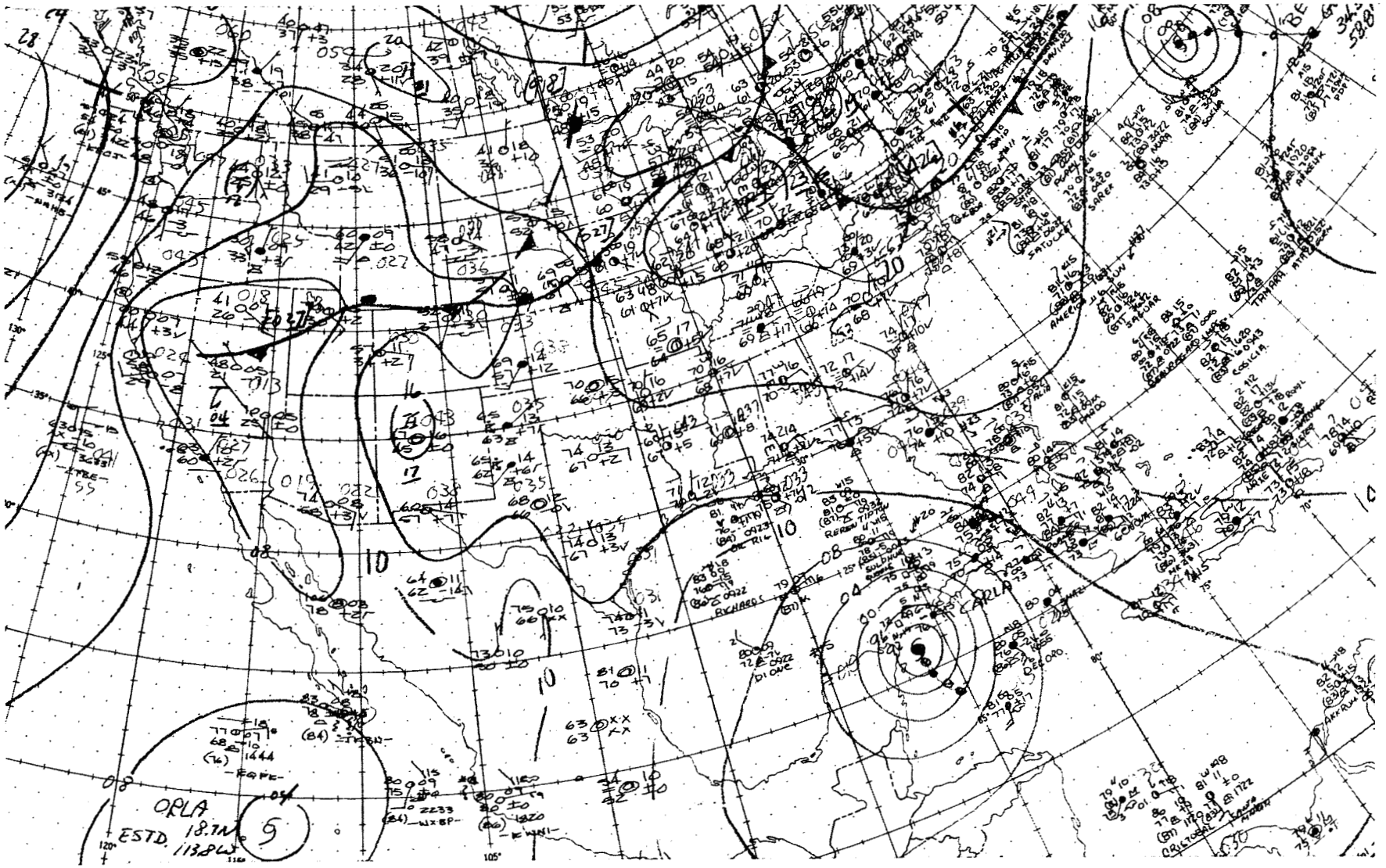

CARLA SURFACE CHART 12Z, September 7 , 1961

CARLA 500 MB. CHART 12Z, September 7 , 1961

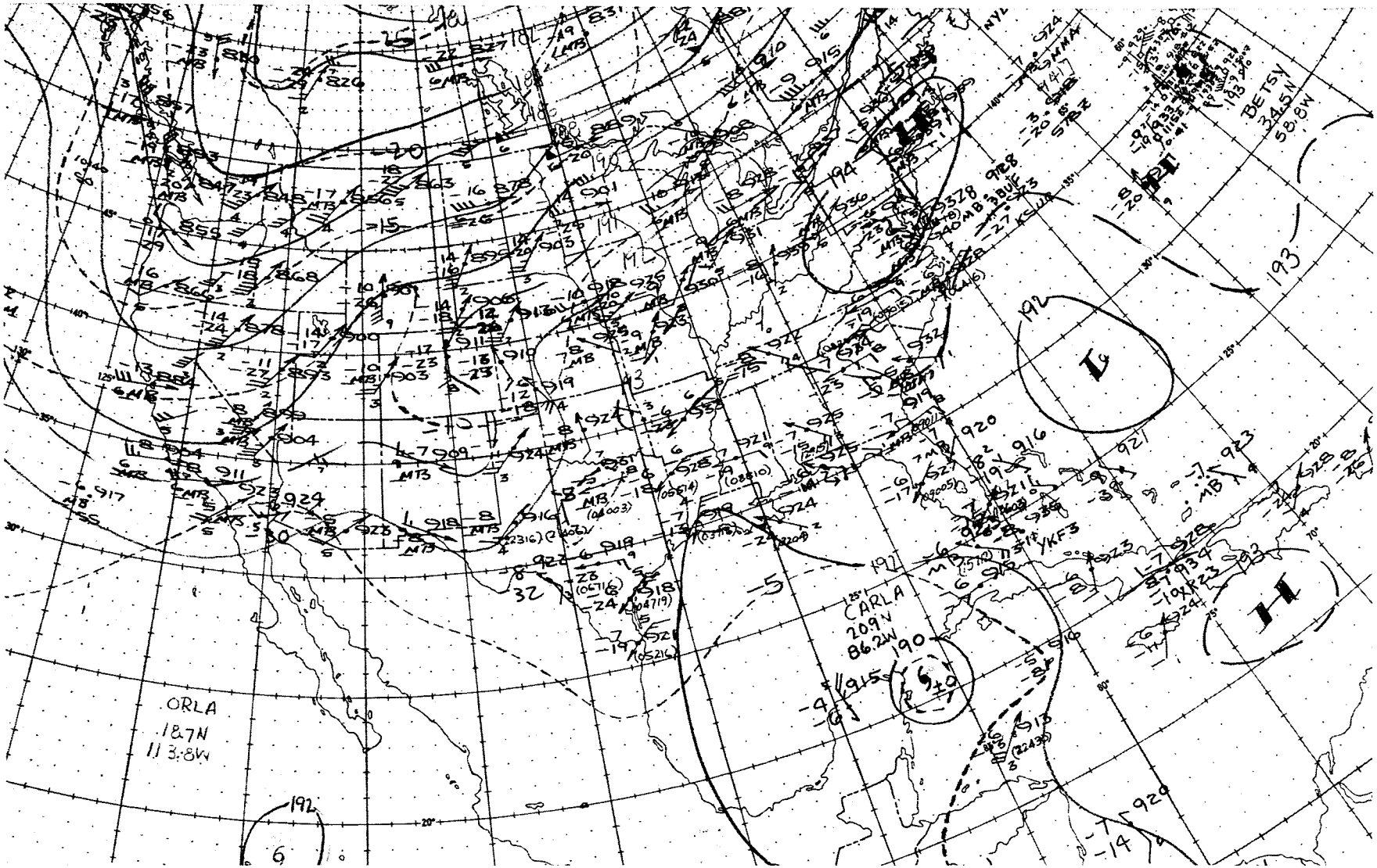

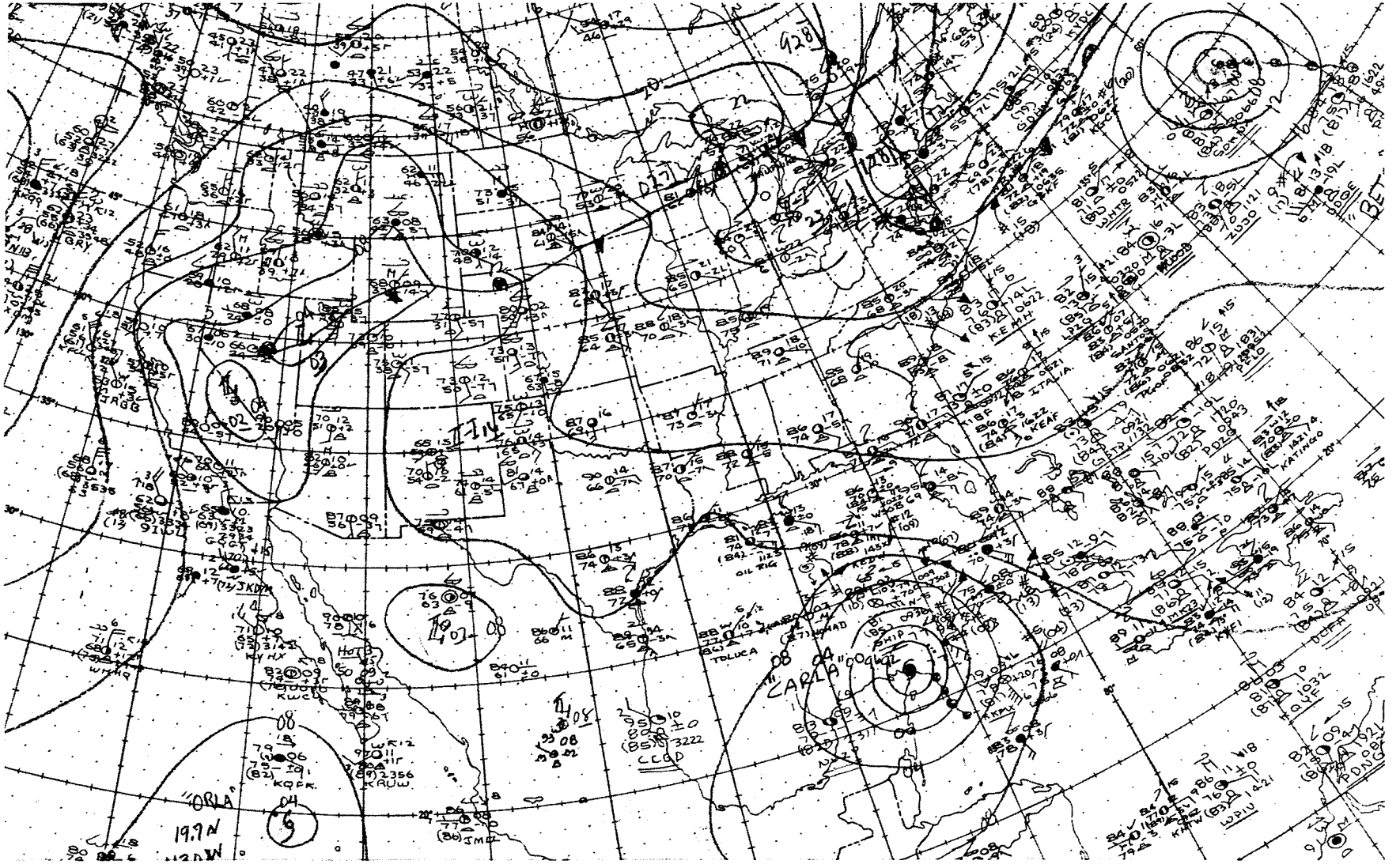

CARLA SURFACE CHART 18Z, September 7, 1961

CARLA 500 MB. CHART 00Z,September 8 , 1961

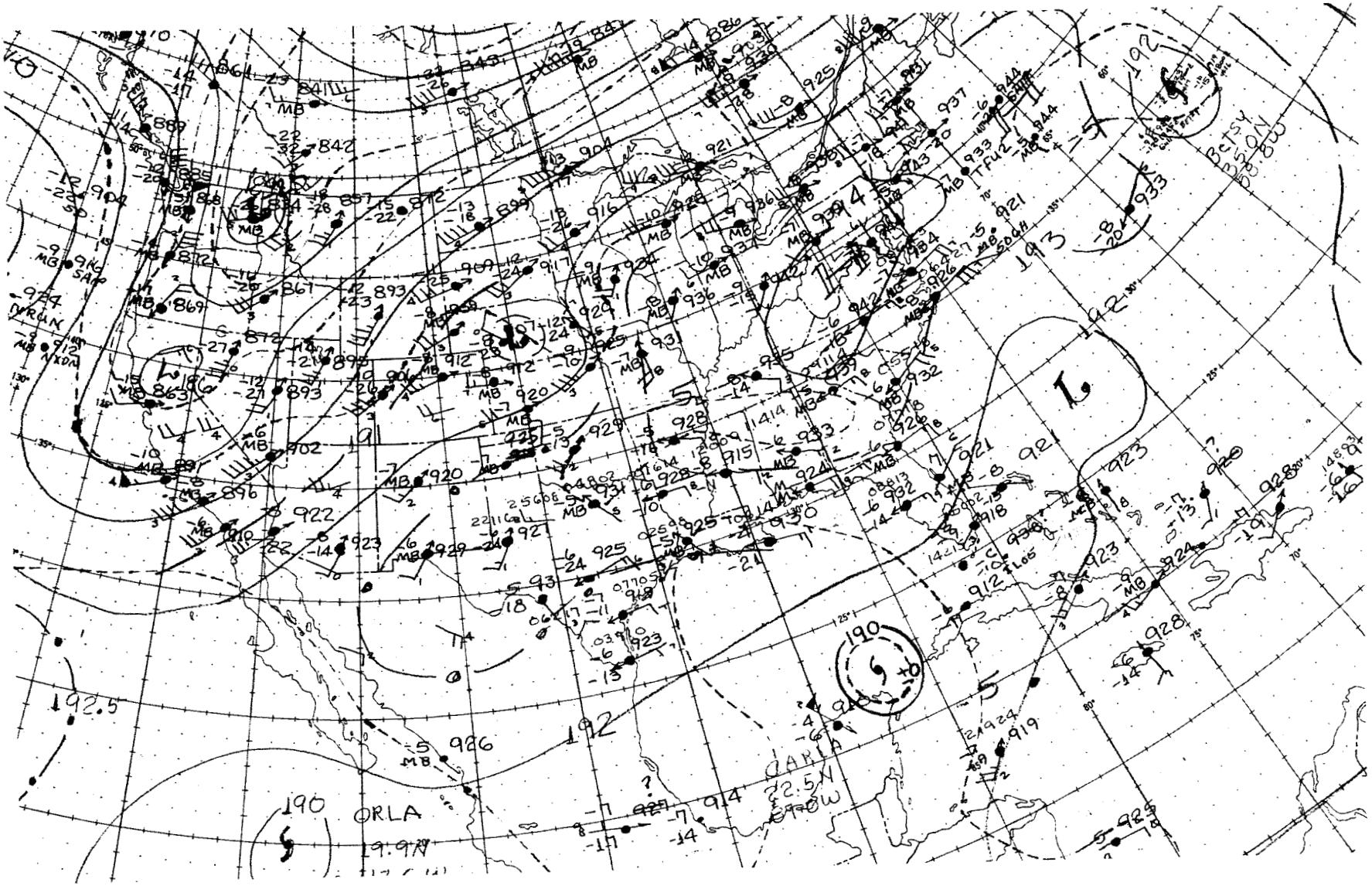

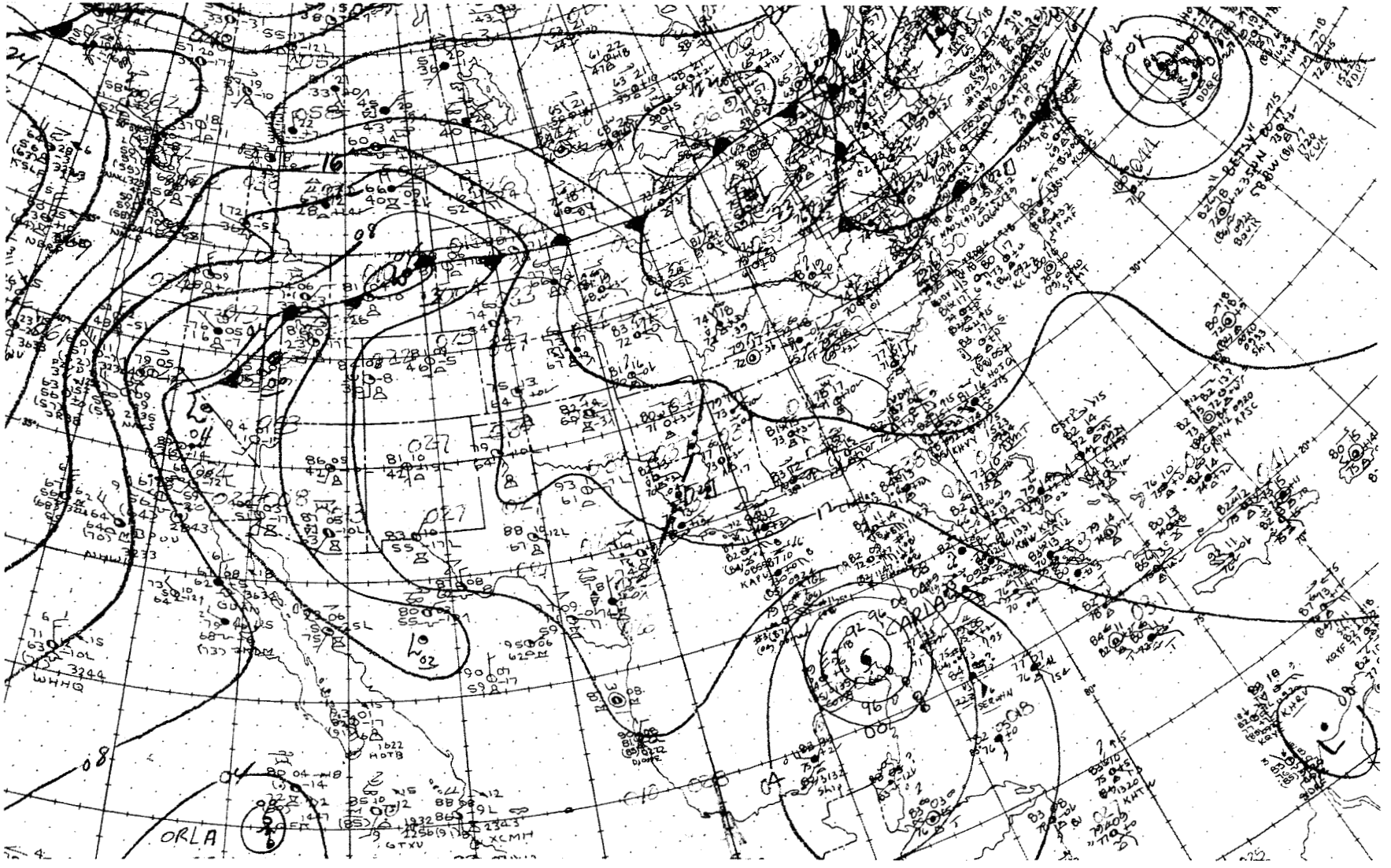

CARLA SURFACE CHART 00Z, September 8 , 1961

CARLA SURFACE CHART 06Z, September 8, 1961

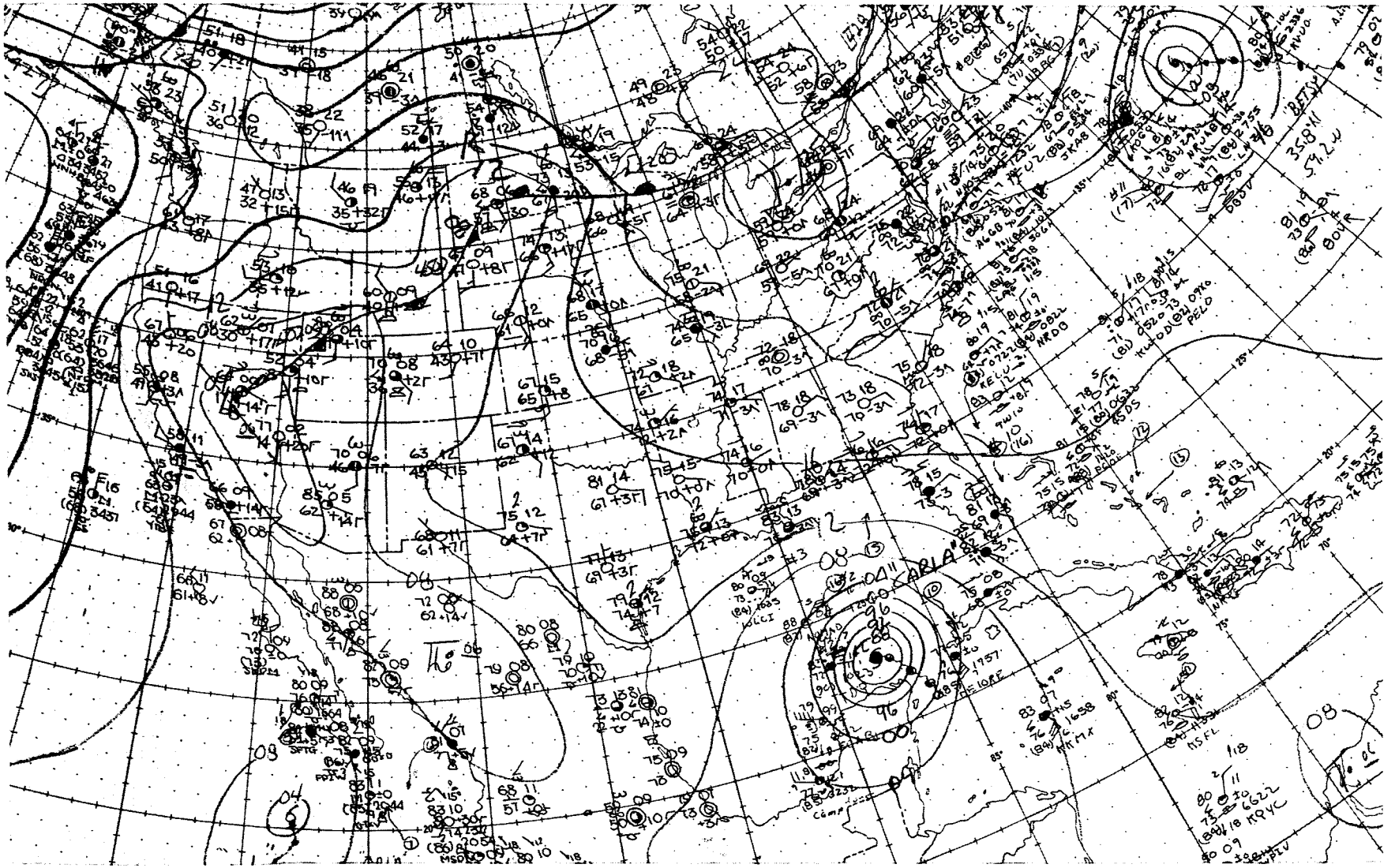

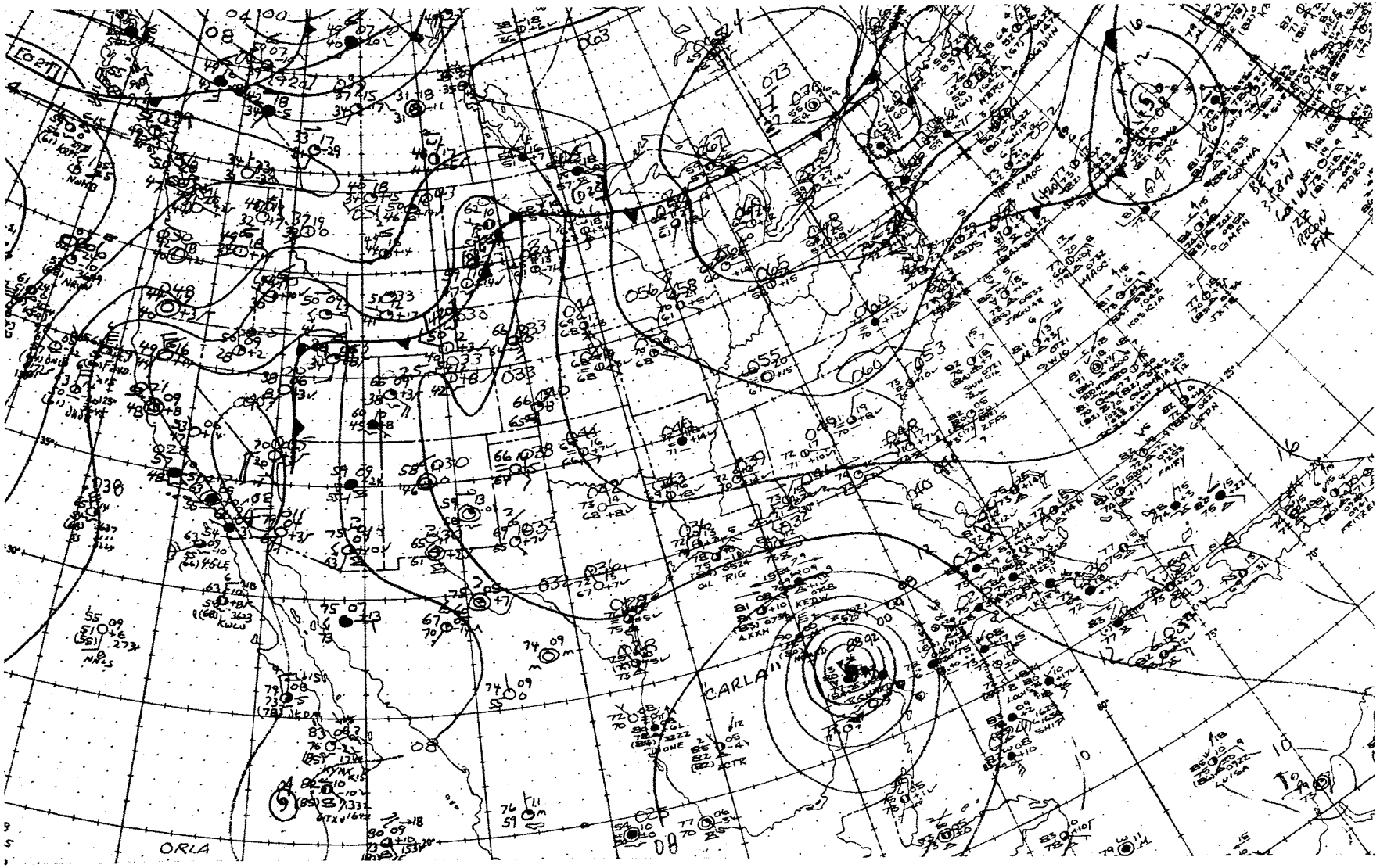

CARLA SURFACE CHART 12Z, September 8 , 1961

CARLA 500 MB. CHART 12Z, September 8 , 1961

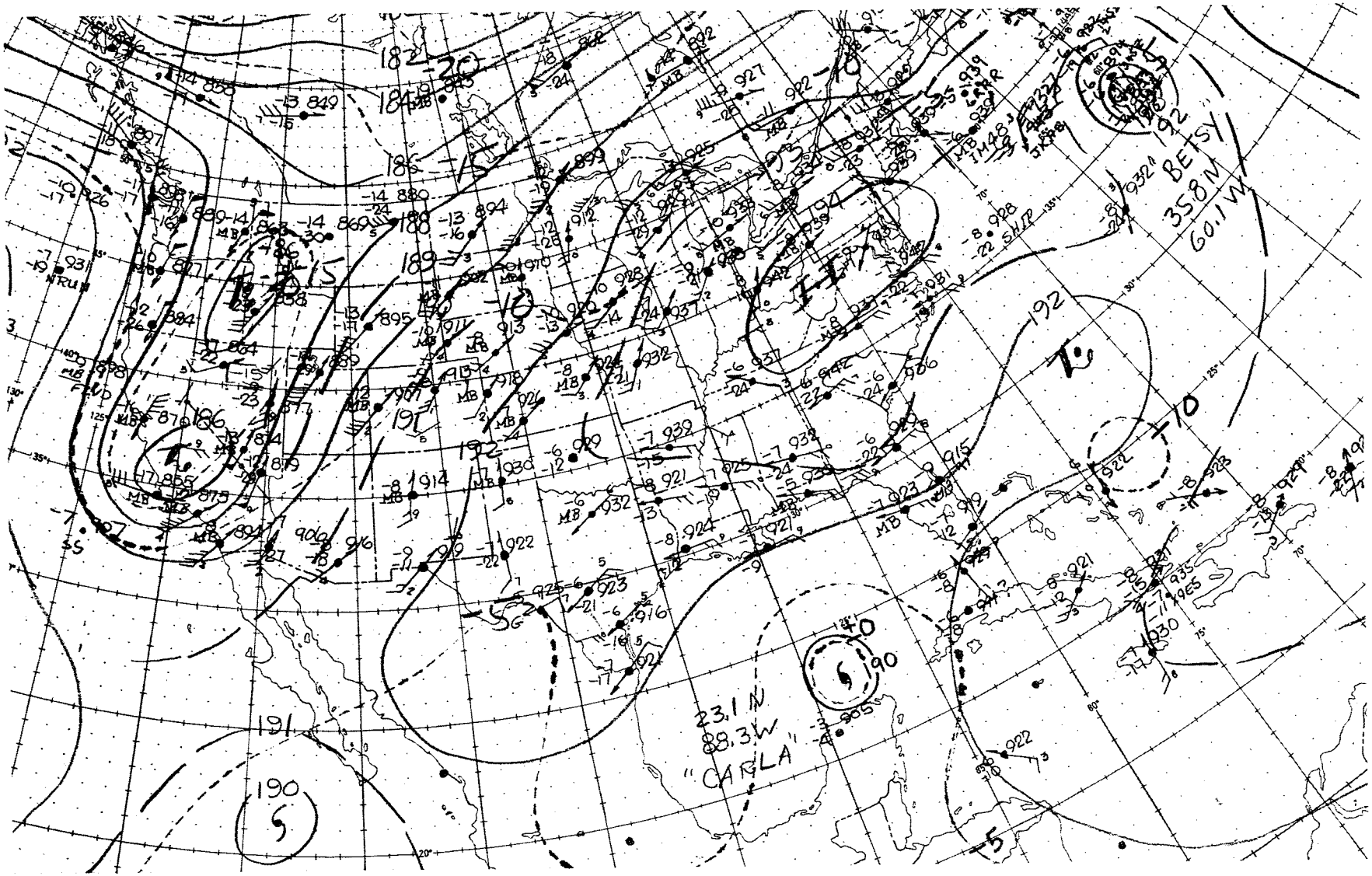

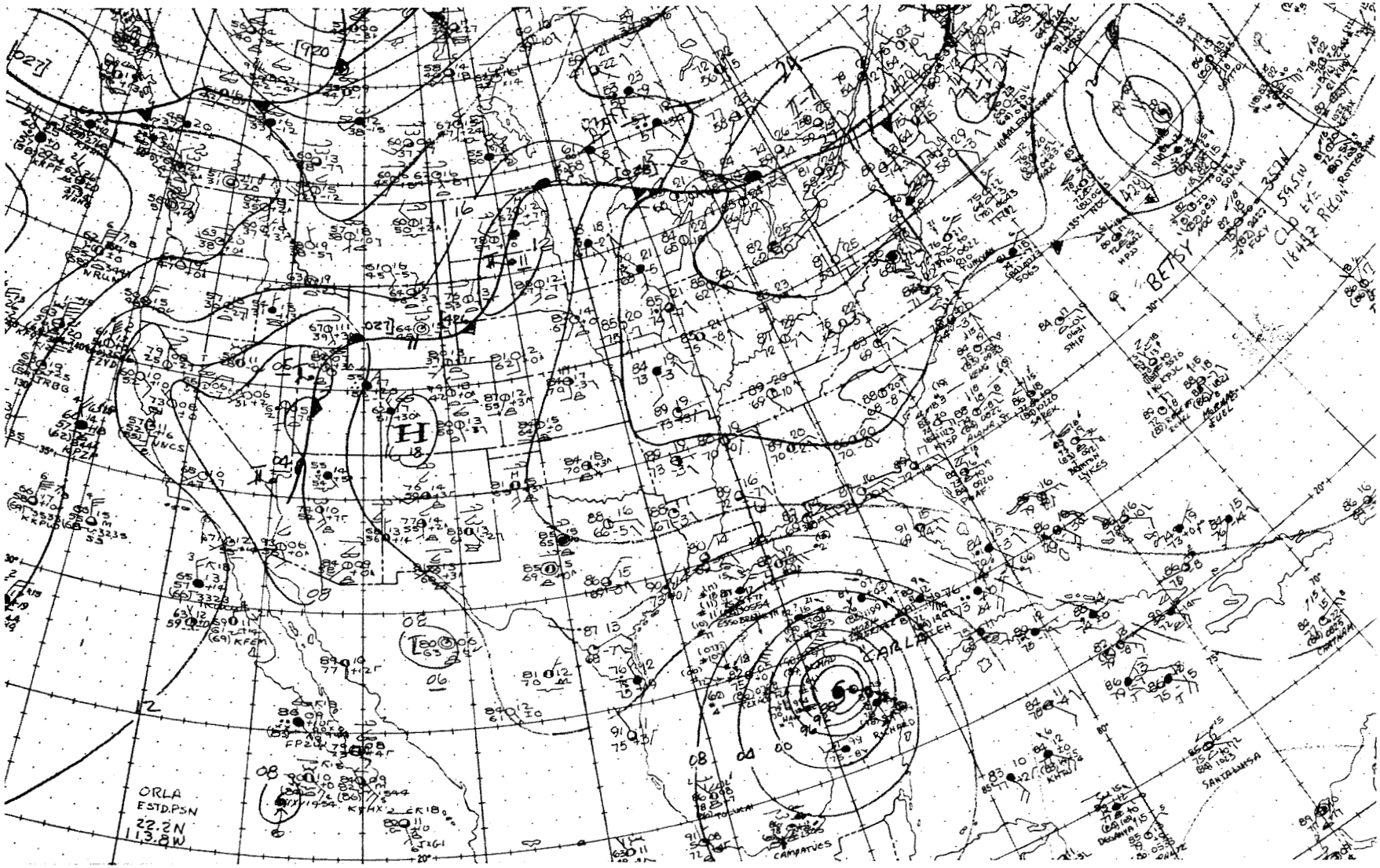

CARLA SURFACE CHART 18Z, September 8, 1961

CARLA 500 MB. CHART 00Z,September 9 , 1961

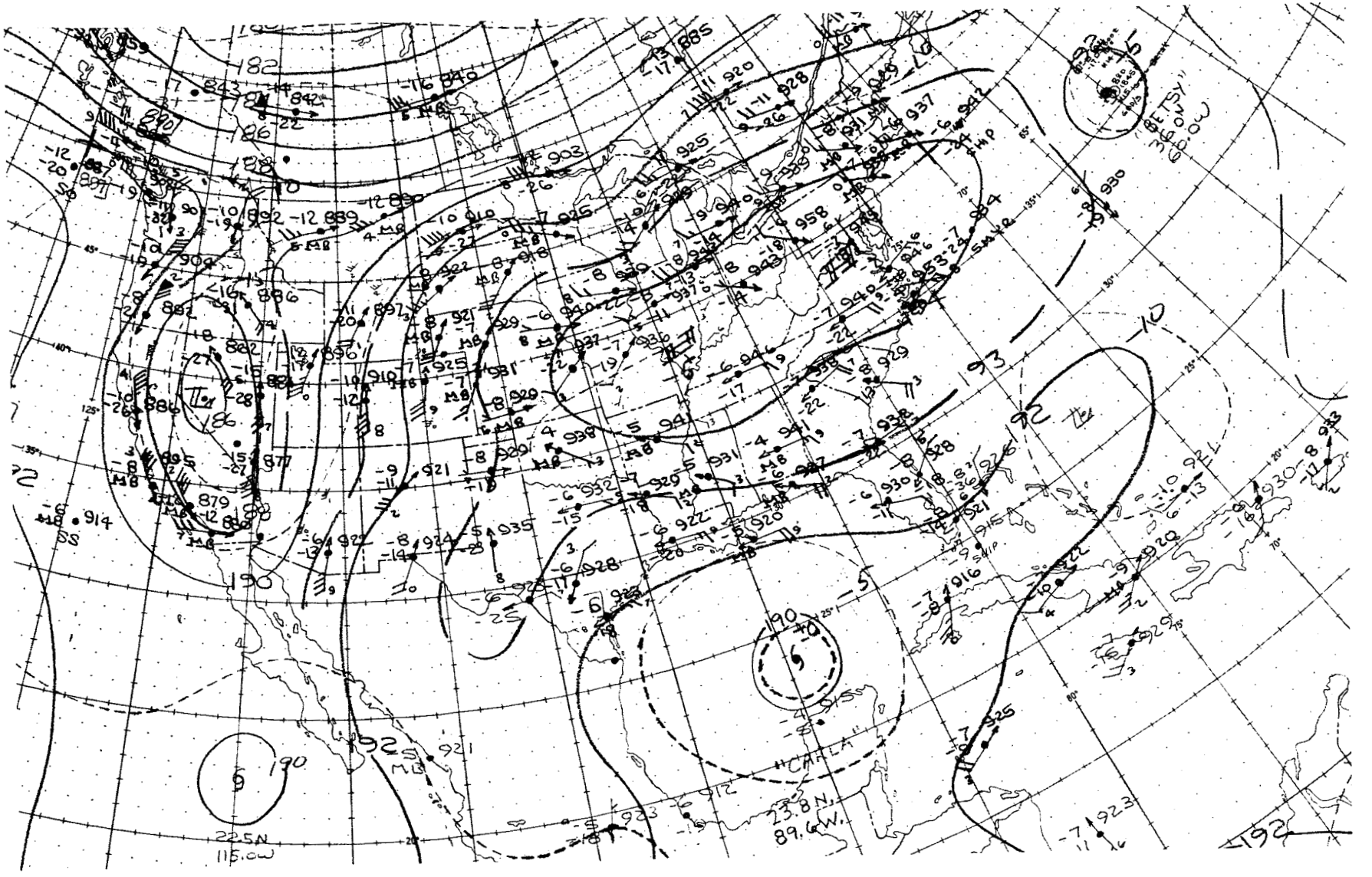

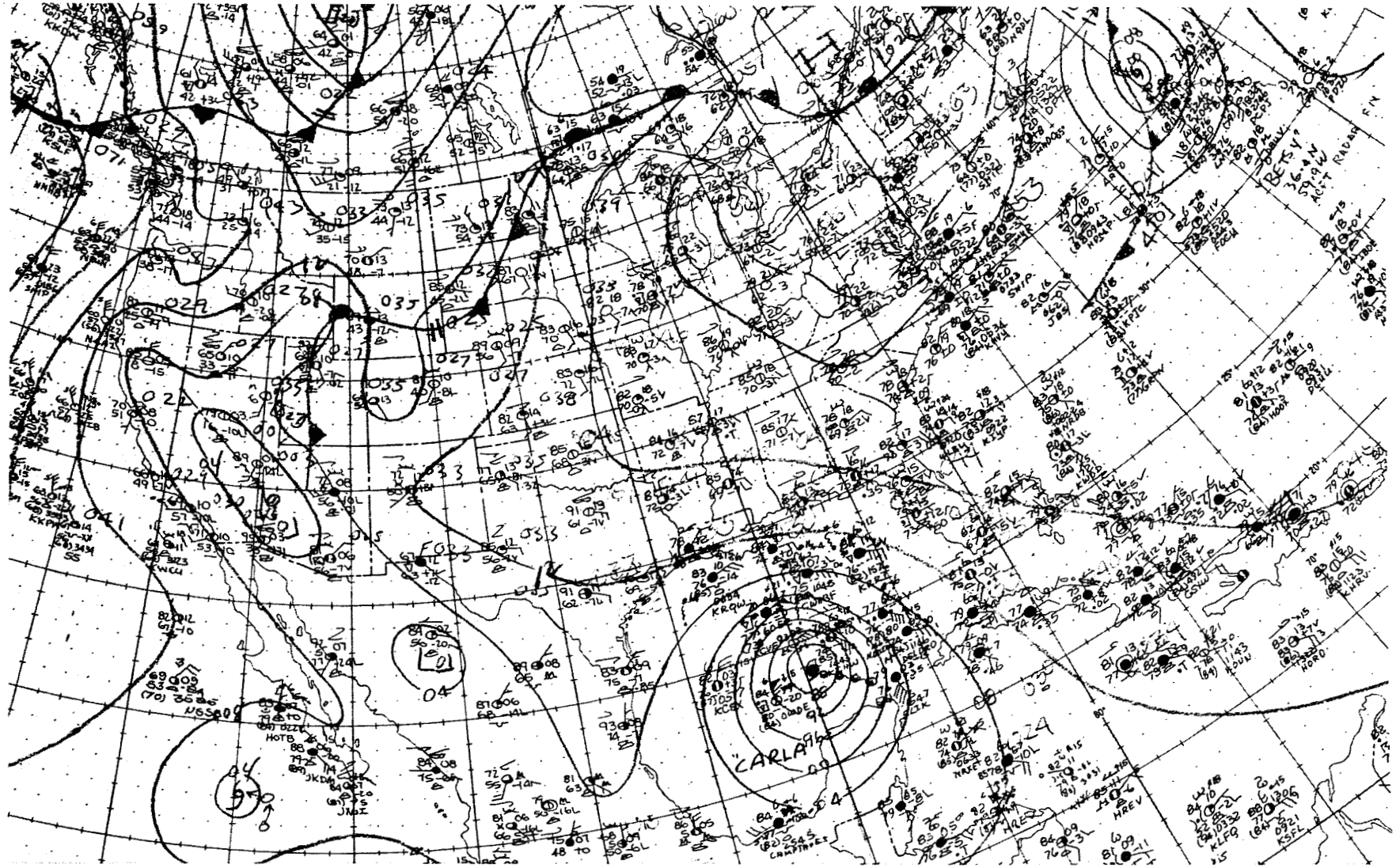

CARLA SURFACE CHART 00Z, September 9 , 1961

CARLA SURFACE CHART 06Z, September 9 , 1961

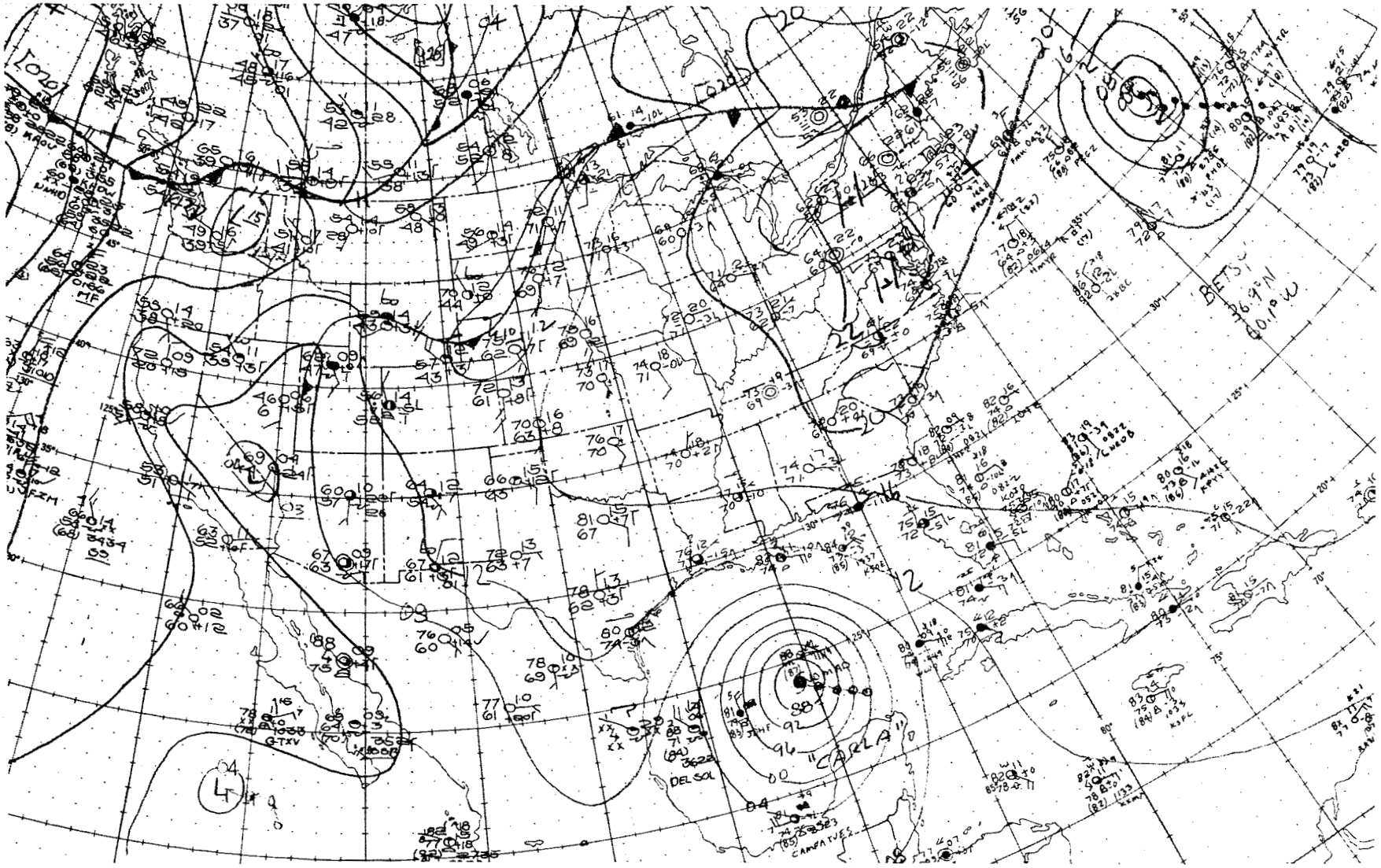

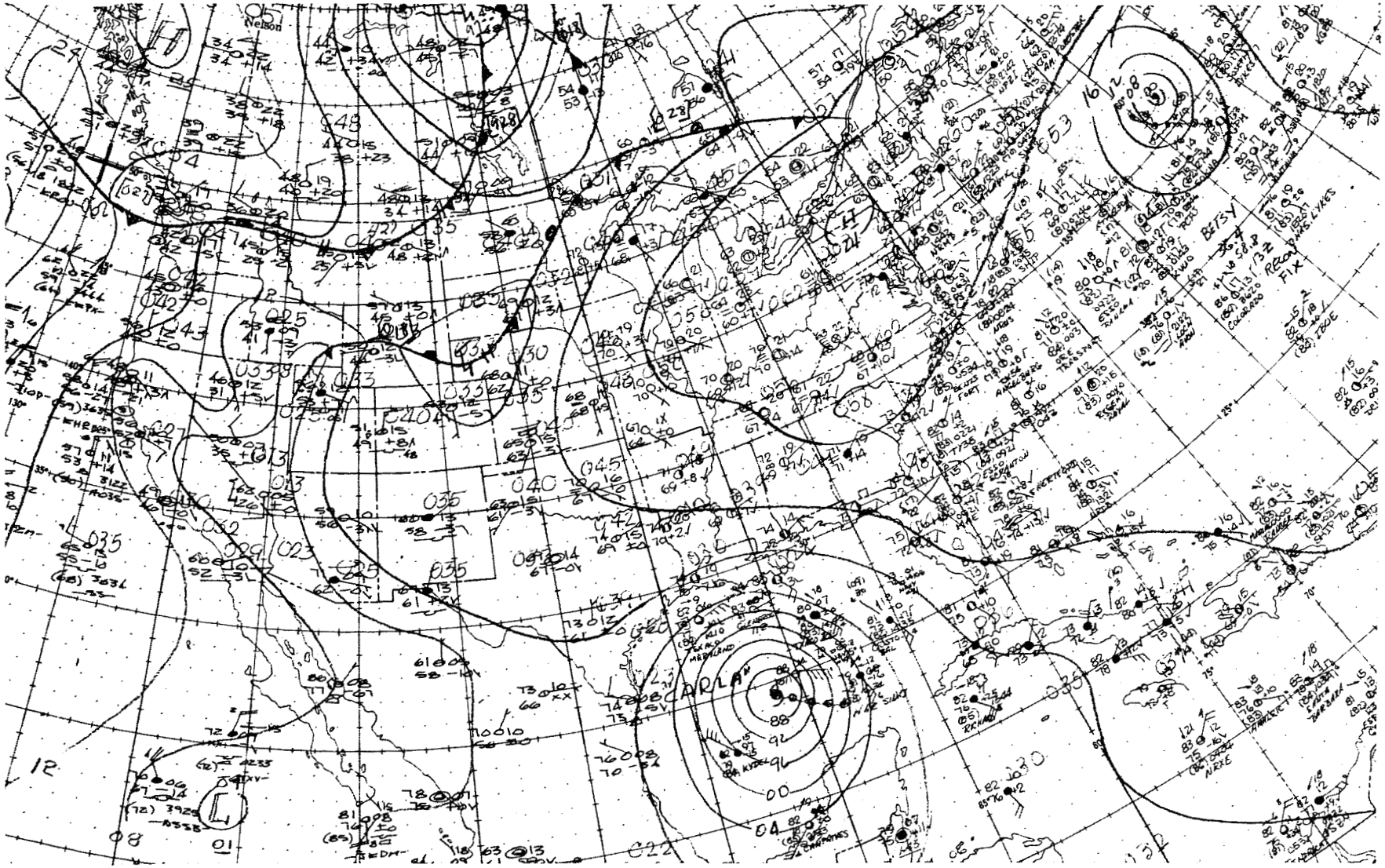

CARLA SURFACE CHART 12Z, September 9, 1961

CARLA 500 MB. CHART 12Z, September 9 , 1961

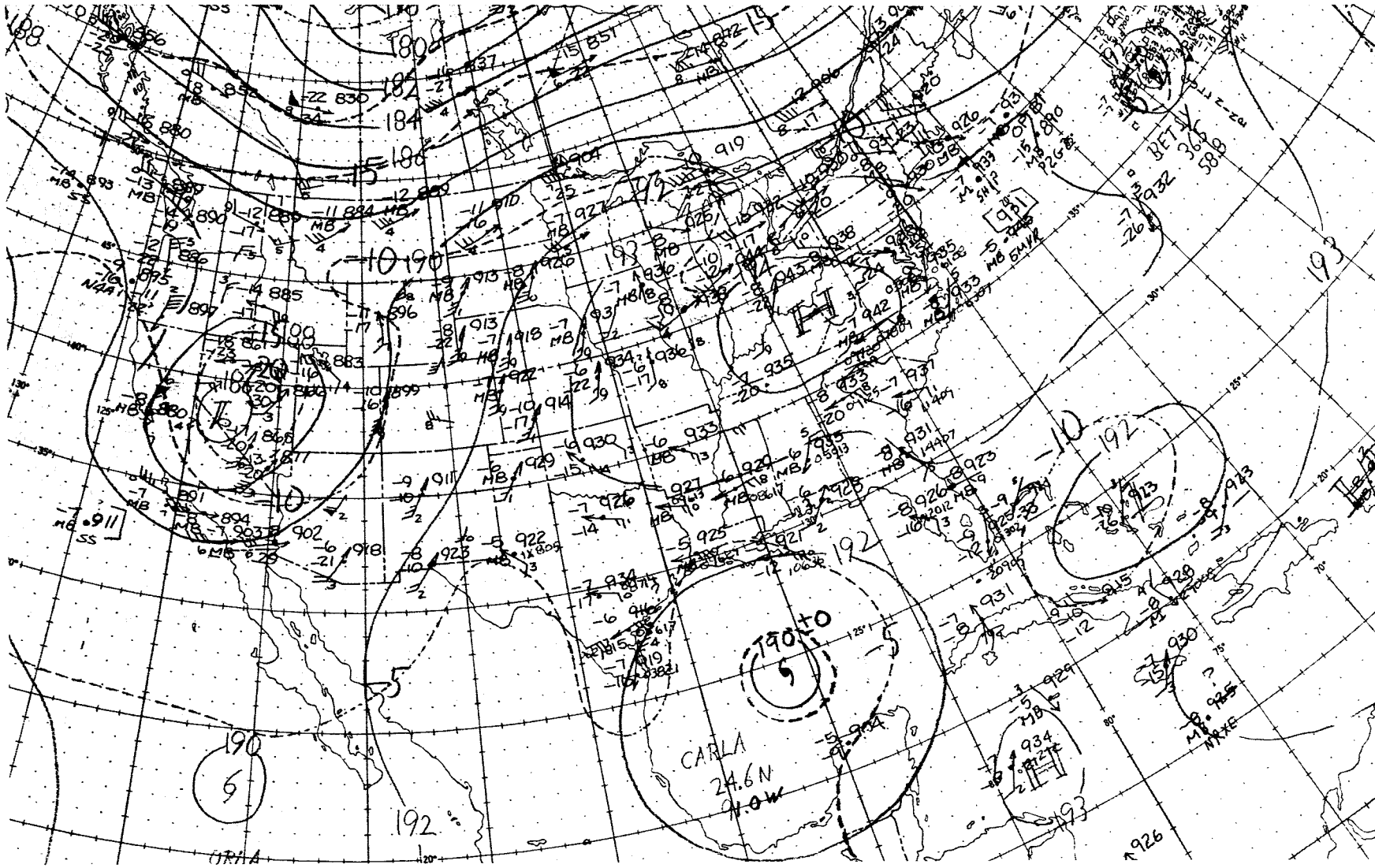

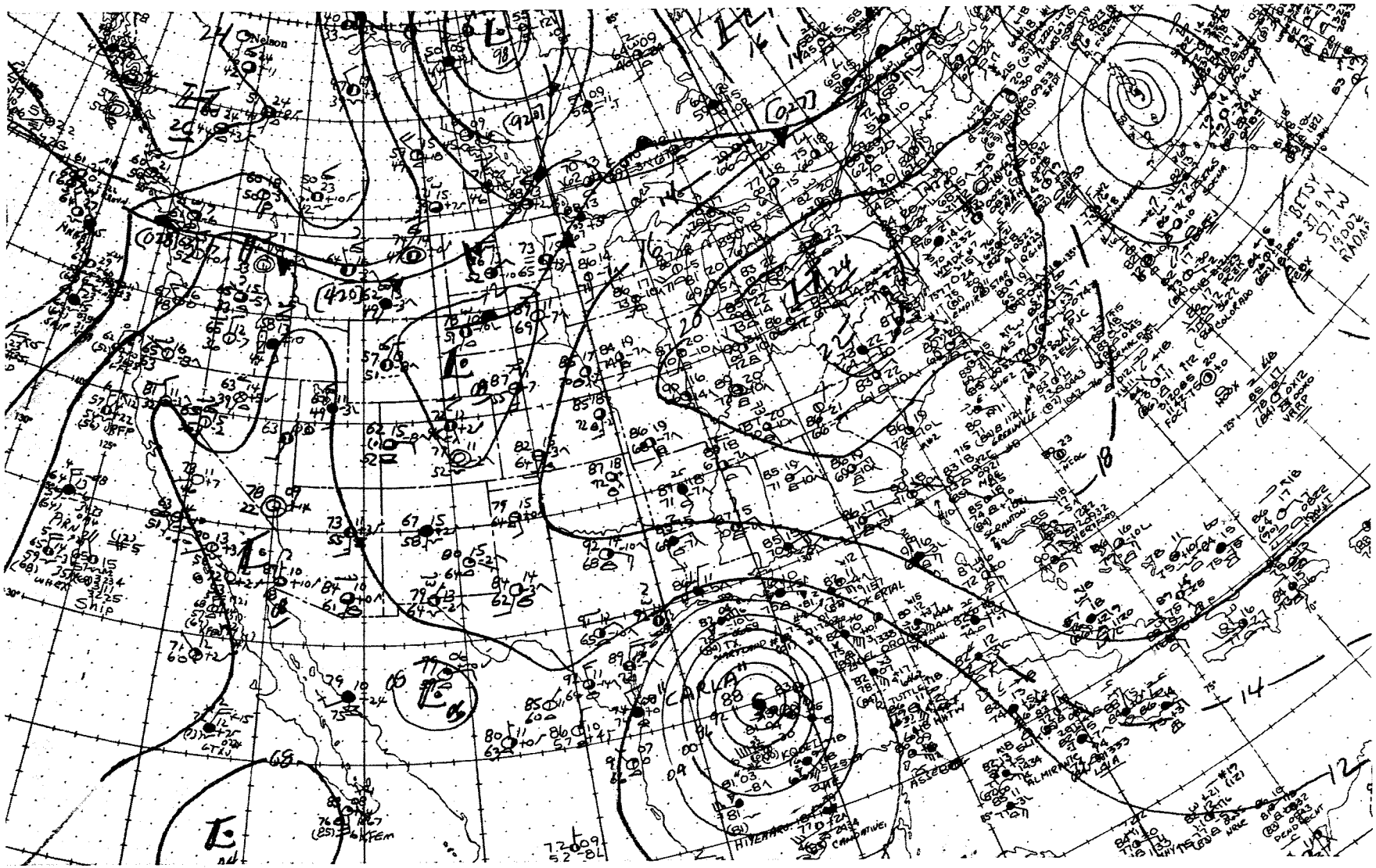

CARLA SURFACE CHART 18Z, September 9, 1961

CARLA

500 MB. CHART

00Z, September 10, 1961

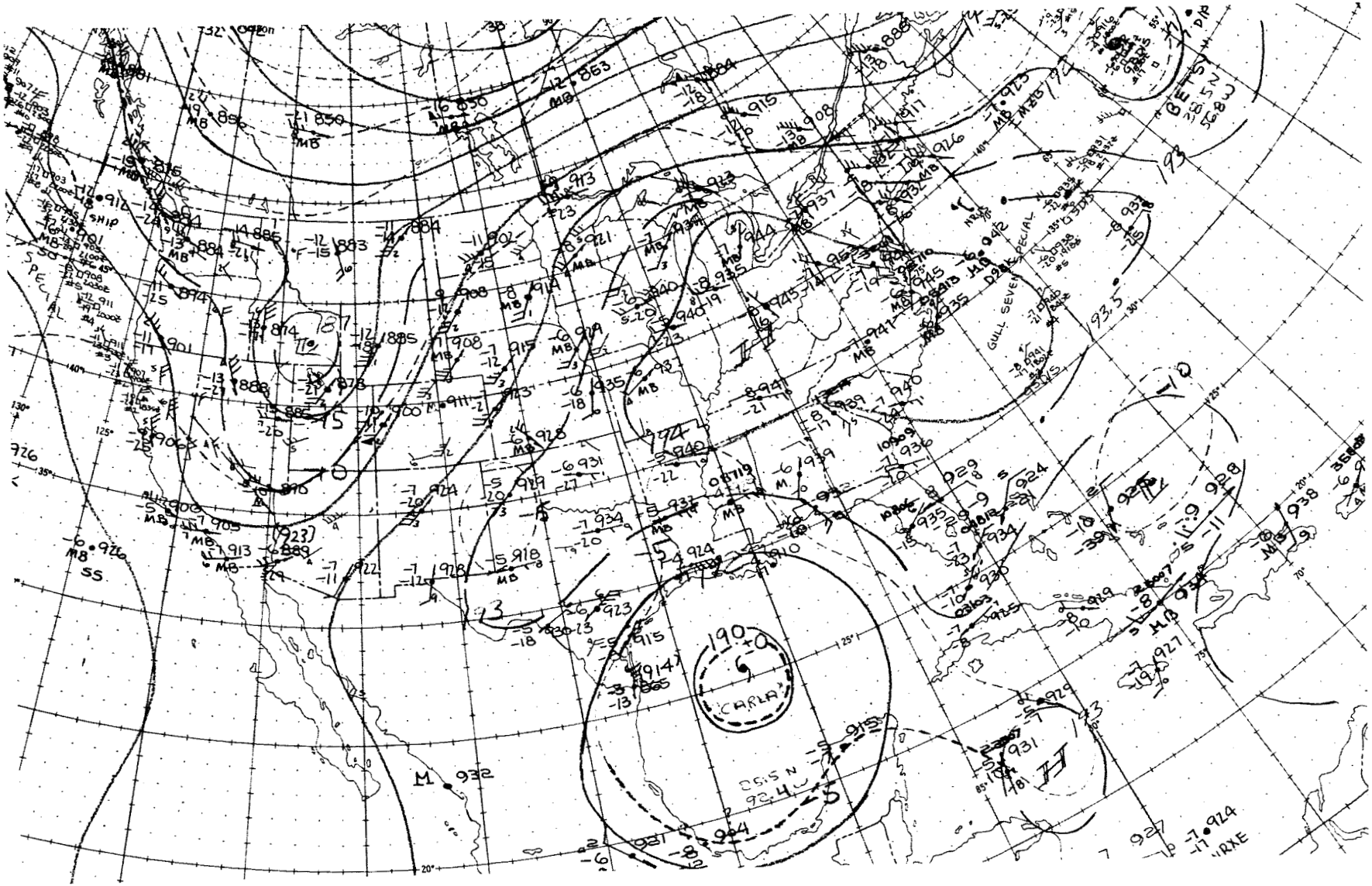

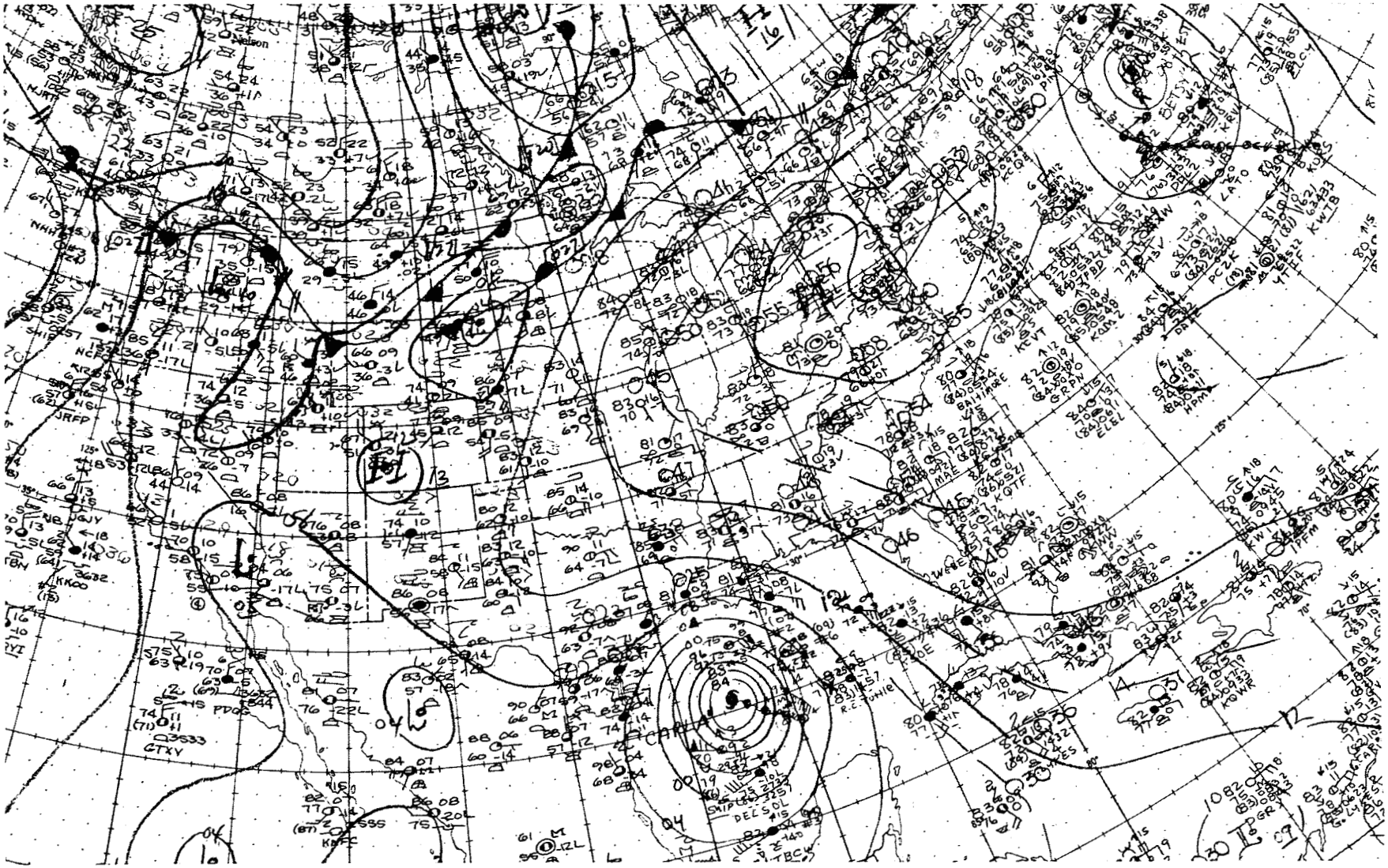

CARLA SURFACE CHART 00Z, September 10, 1961

121 655

CARLA SURFACE CHART 06Z, September 10, 1961

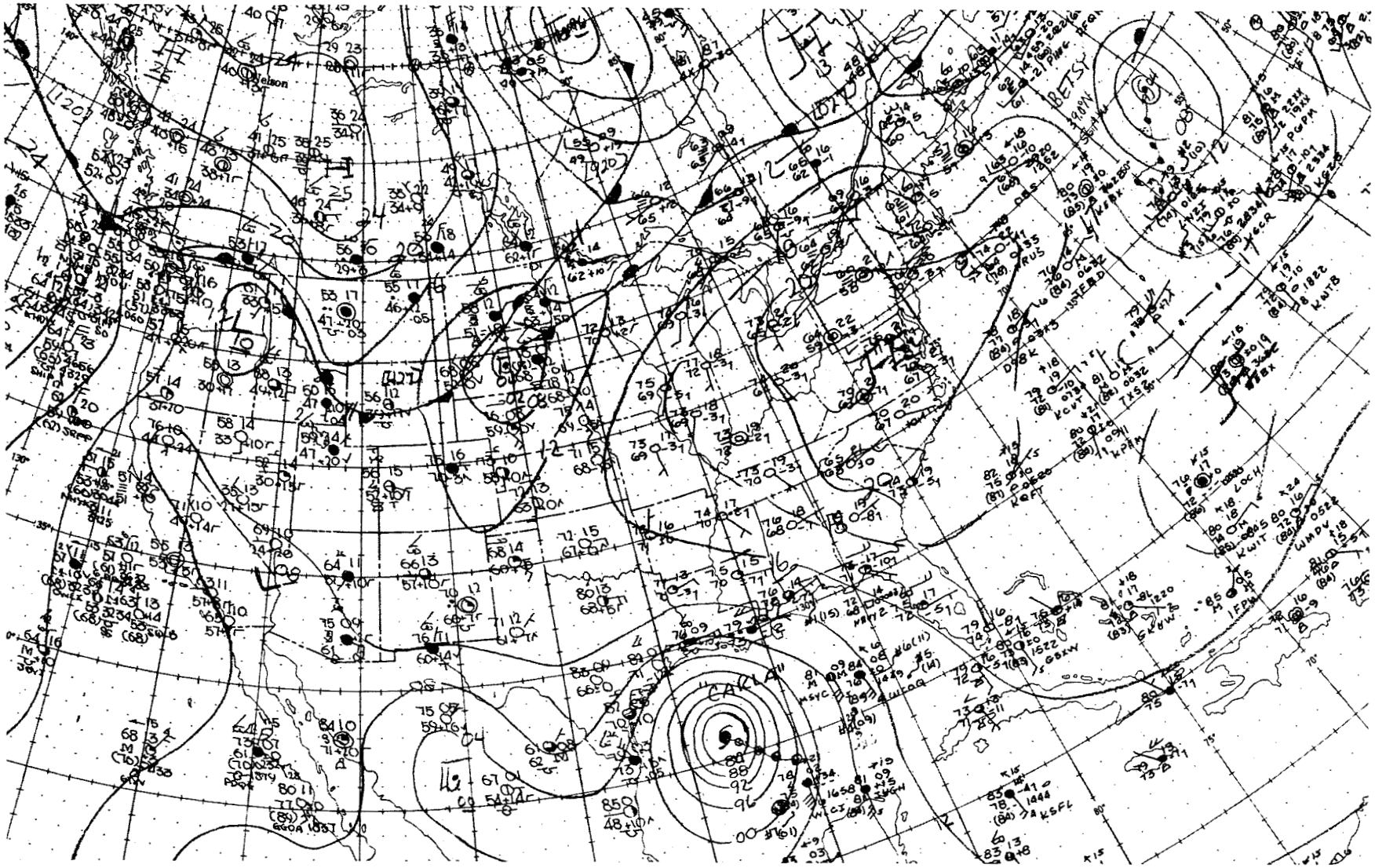



CARLA SURFACE CHART 12Z, September 10, 1961

CARLA 500 MB. CHART 12Z, September 10, 1961

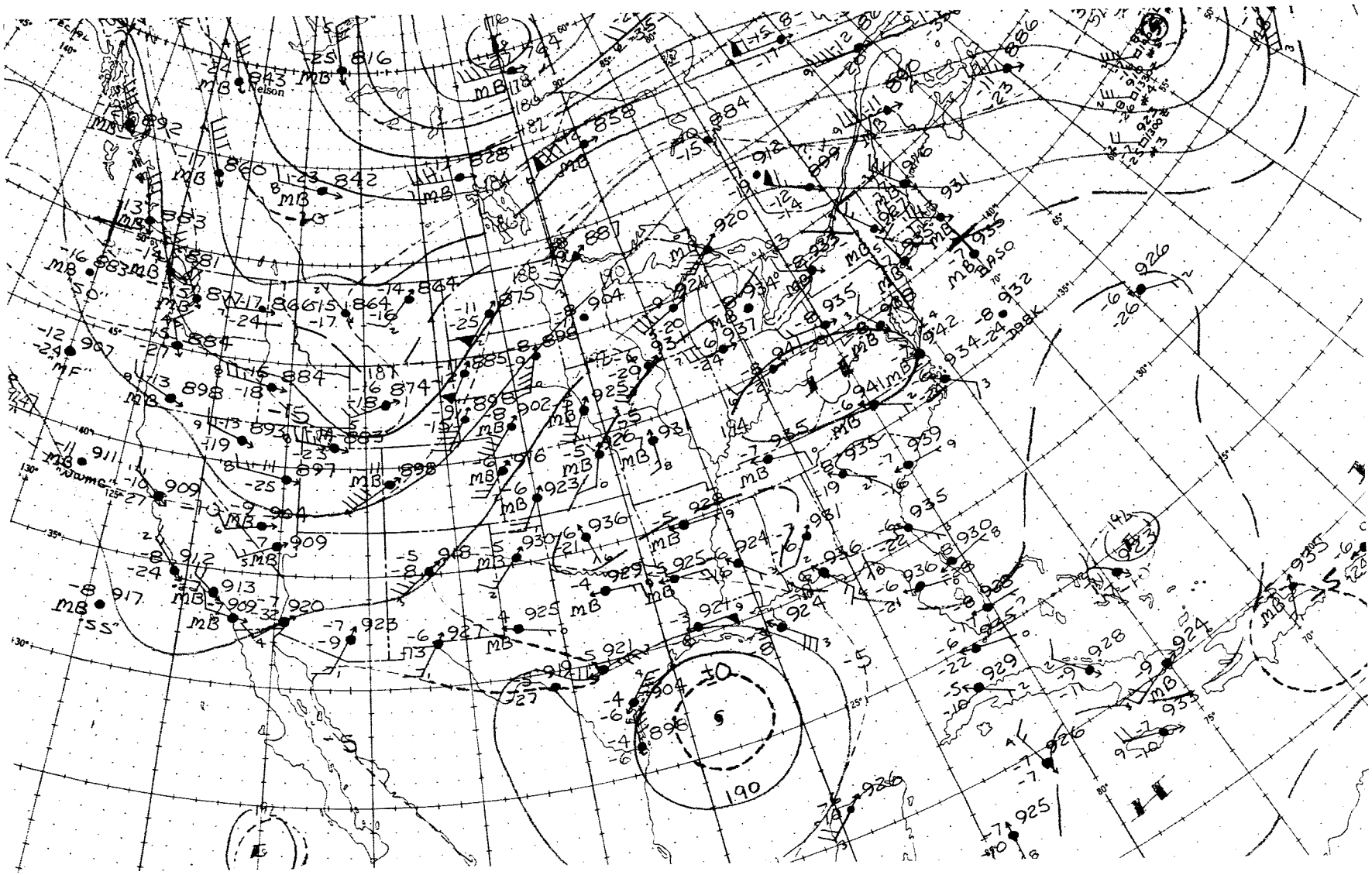

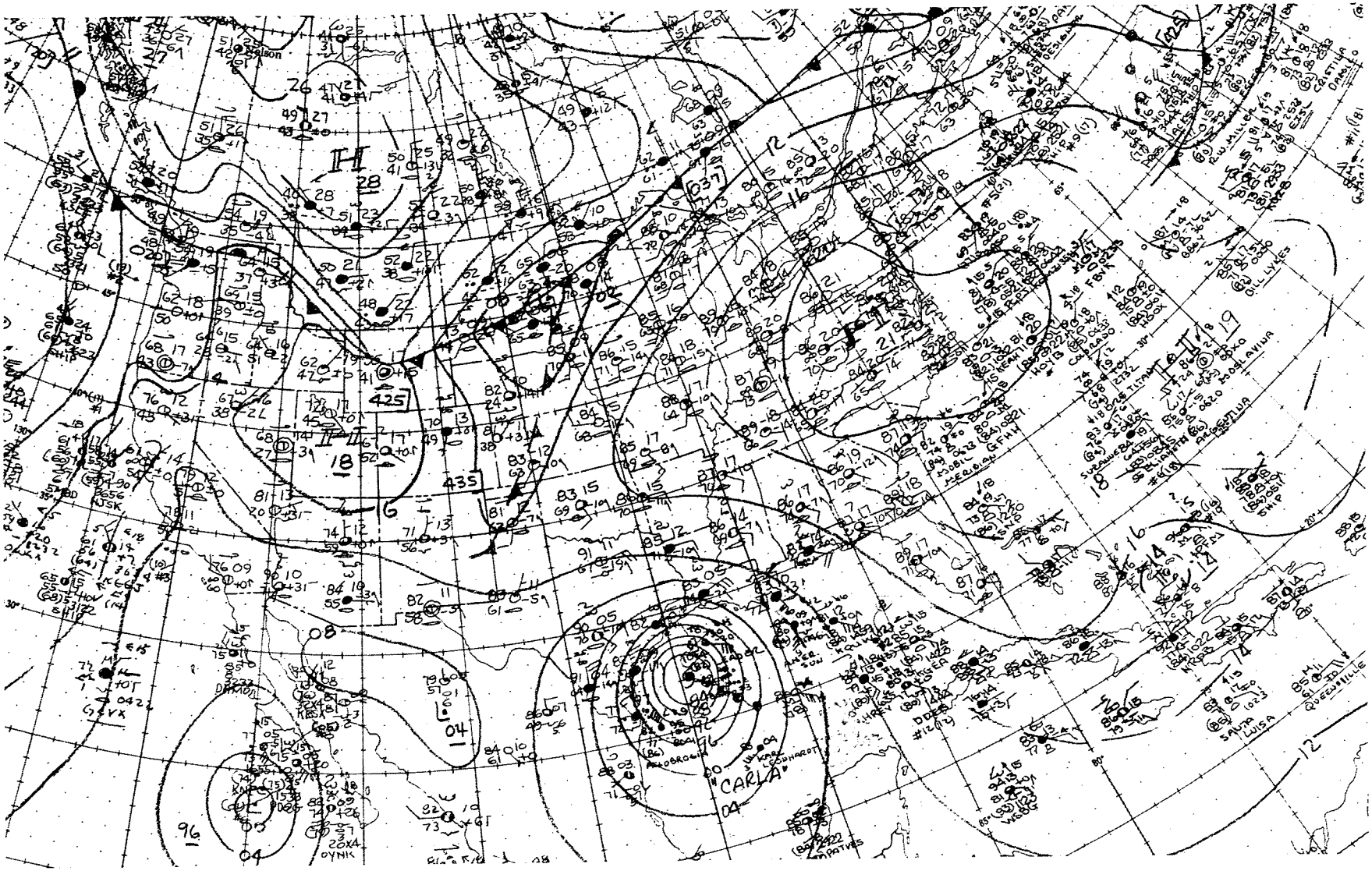

CARLA SURFACE CHART 18Z, September 10 , 1961

CARLA

500 MB. CHART

00Z, September 11, 1961

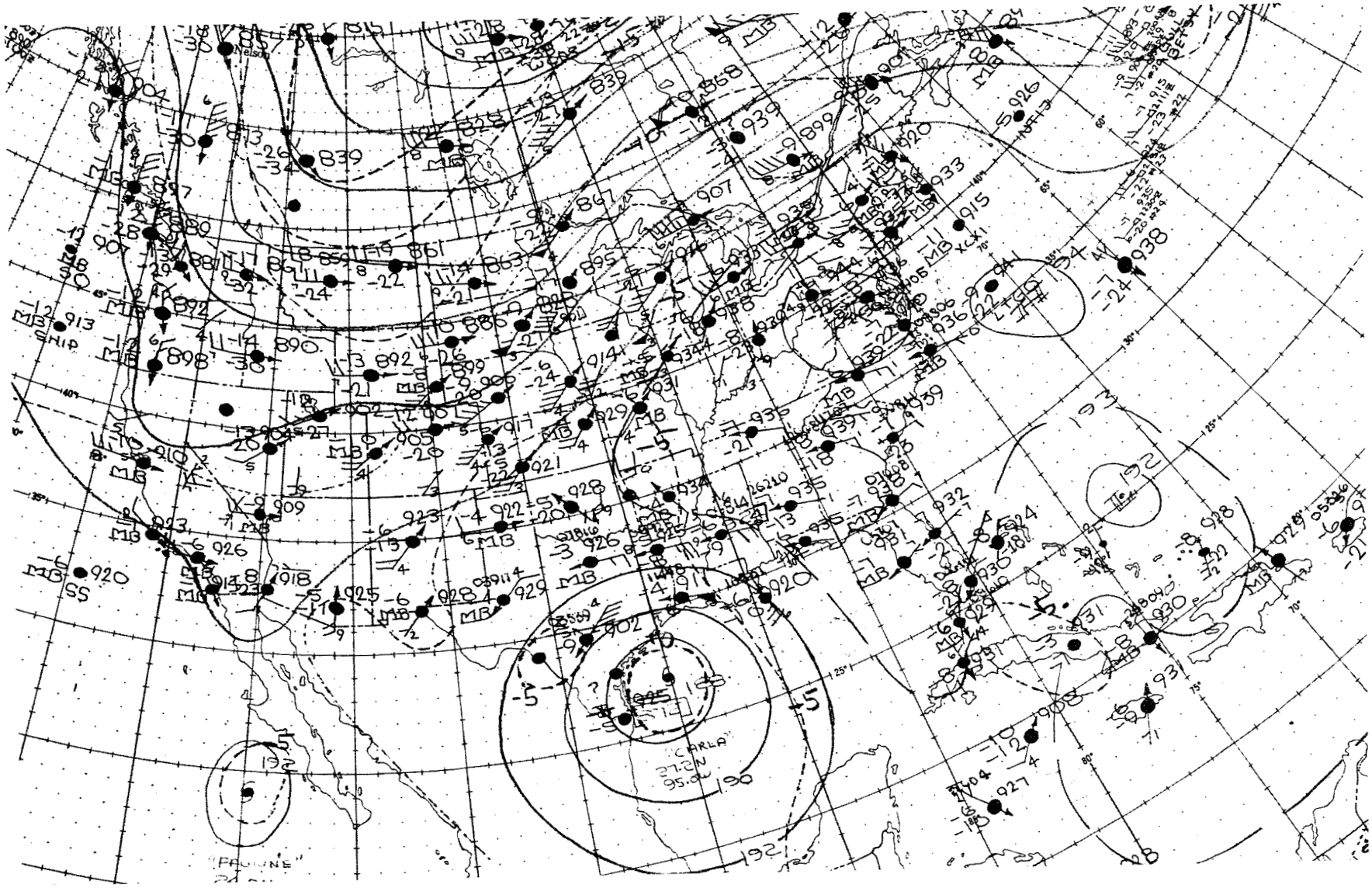

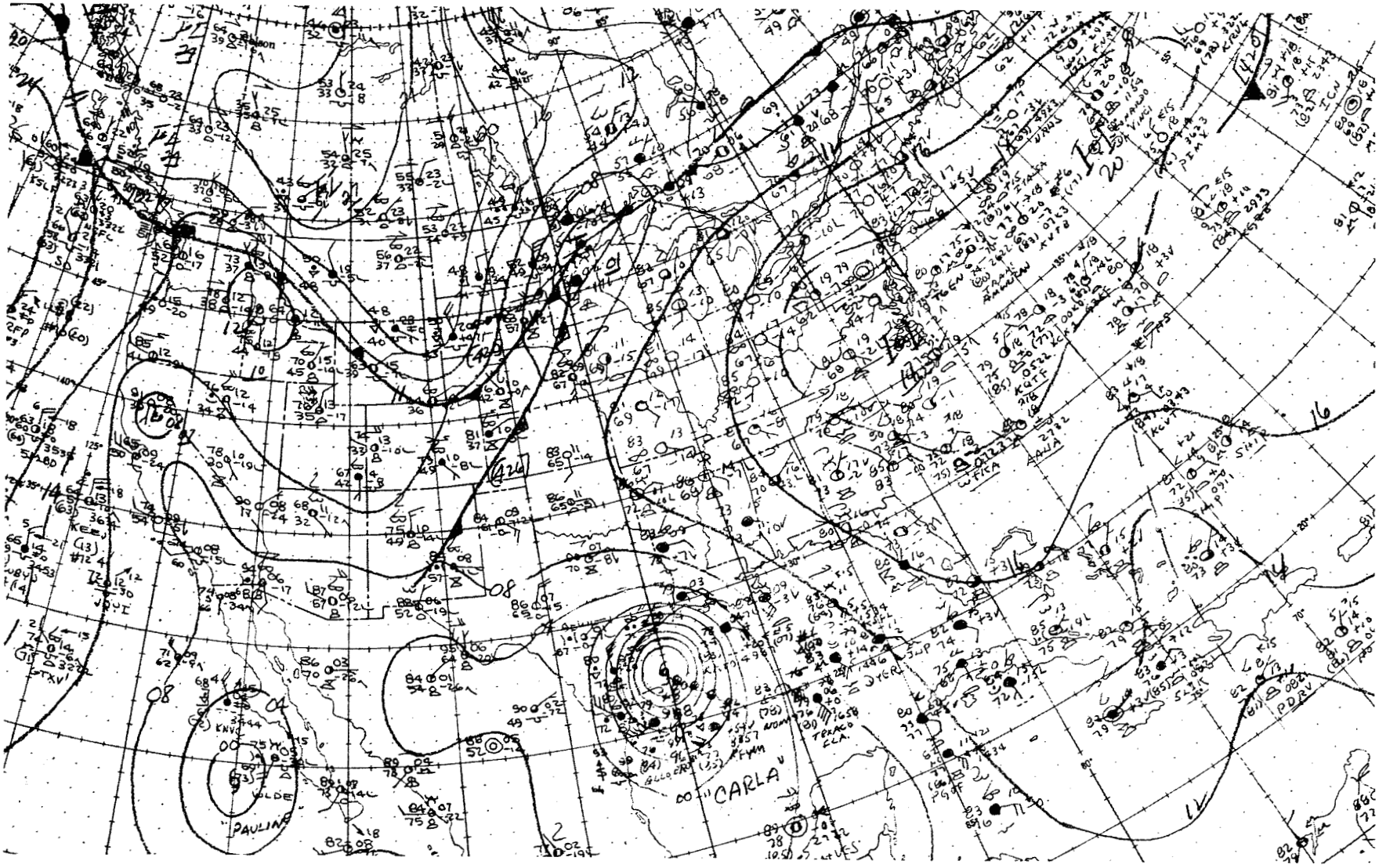

CARLA SURFACE CHART 00Z, September 11, 1961

CARLA SURFACE CHART 06Z, September 11, 1961



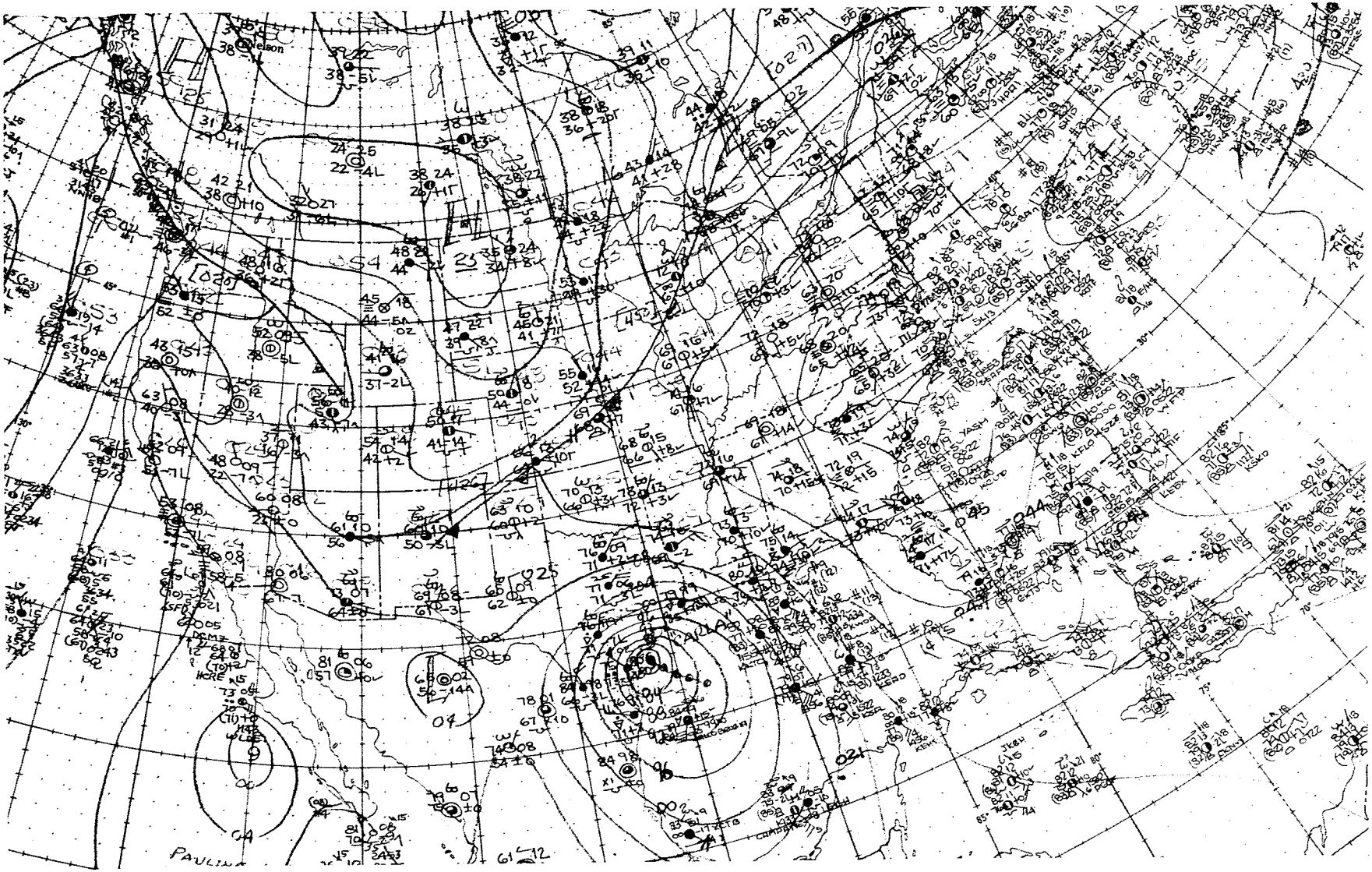

CARLA SURFACE CHART 12Z, September 11, 1961

CARLA 500 MB. CHART 12Z, September 11 , 1961



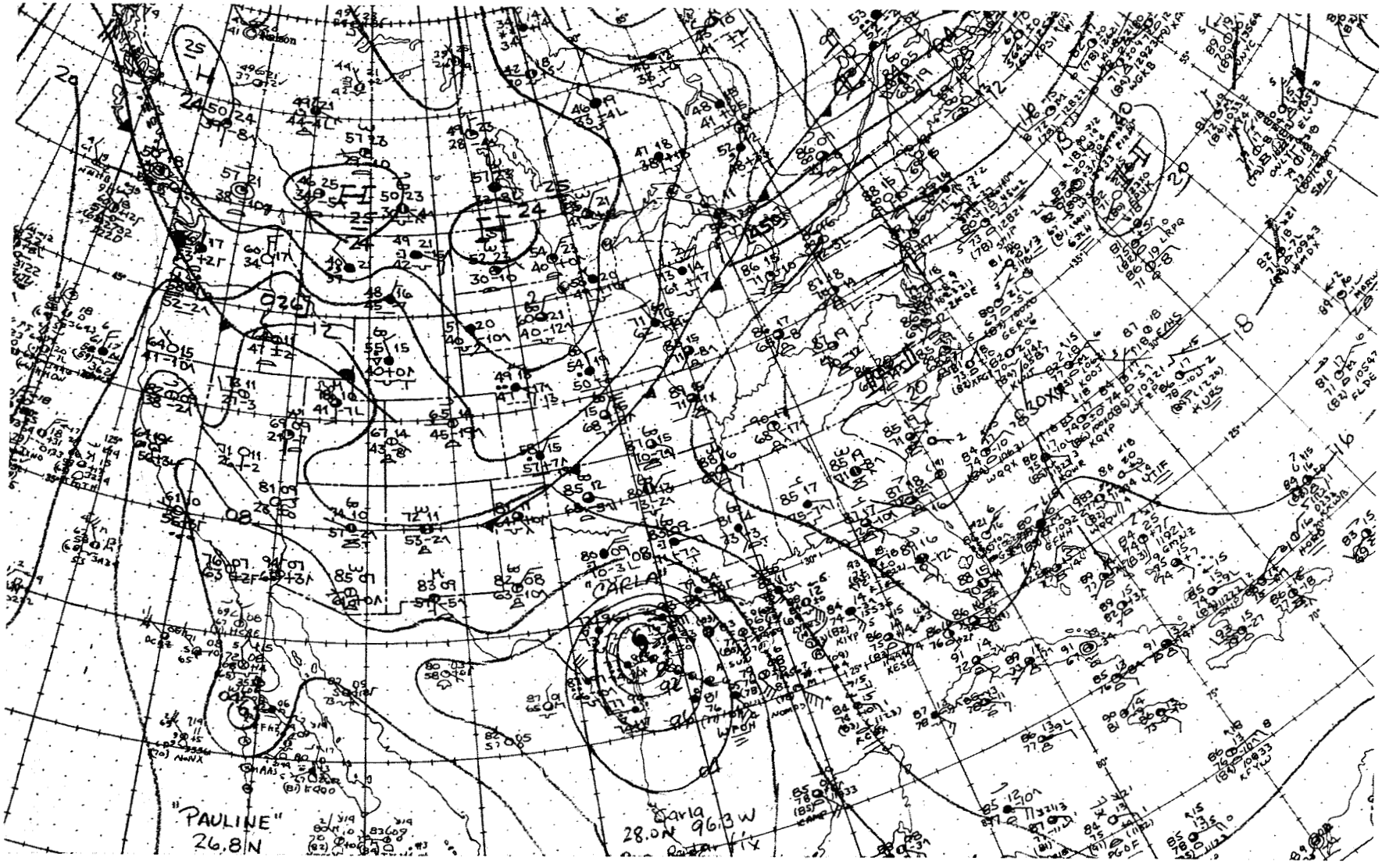

CARLA SURFACE CHART 18Z, September 11, 1961

CARLA

500 MB. CHART

00Z, September 12, 1961

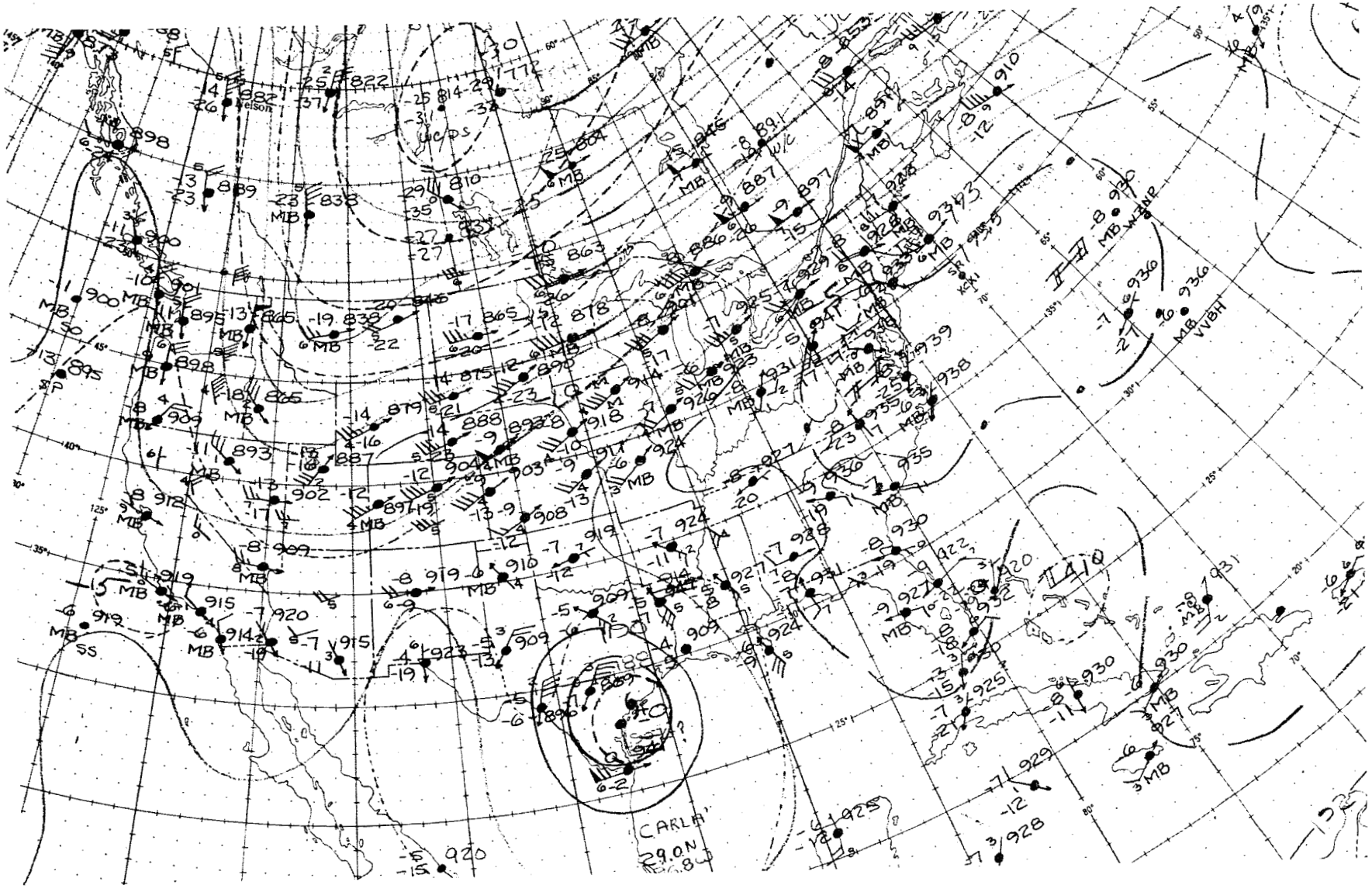

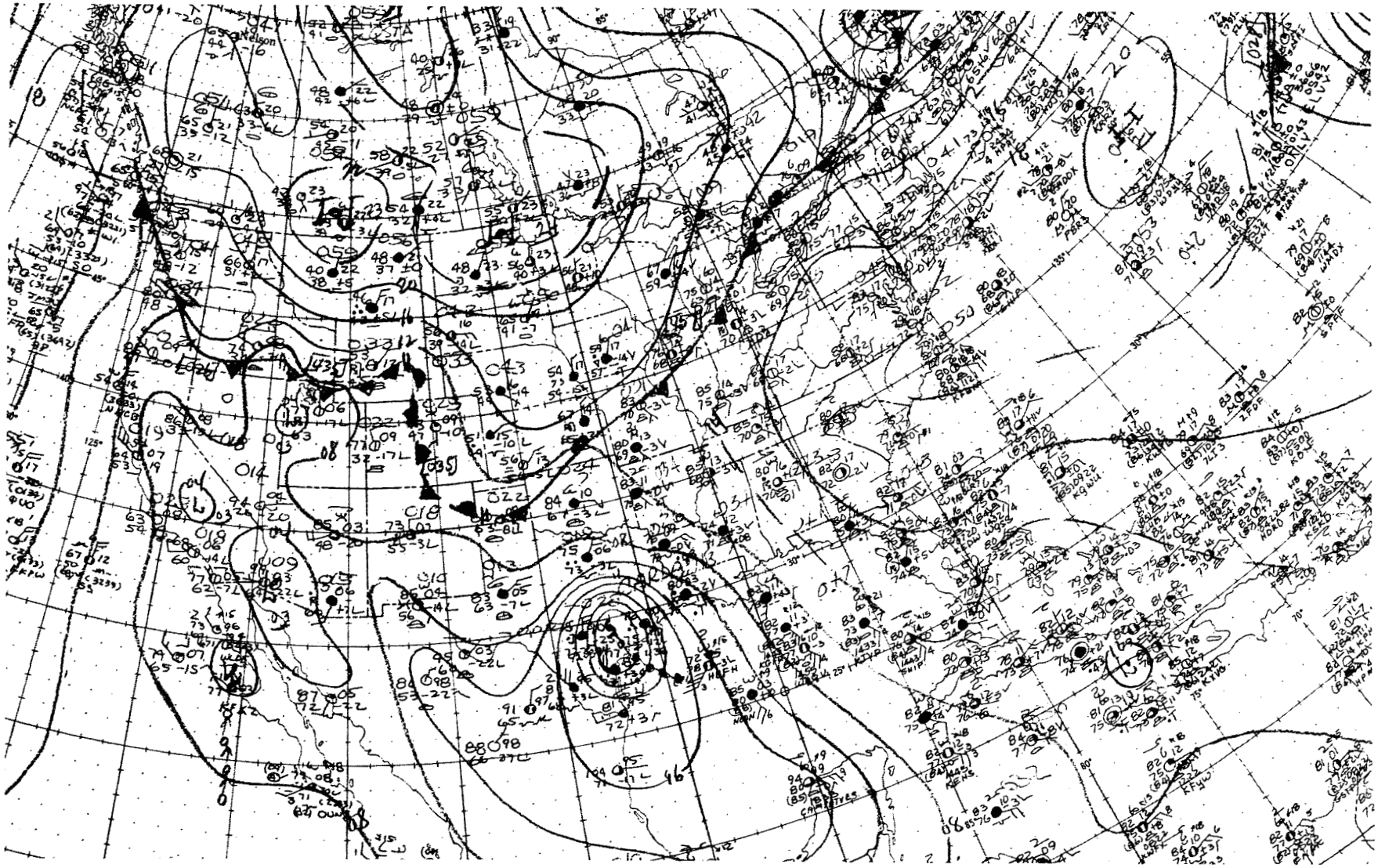

CARLA SURFACE CHART 00Z, September 12 , 1961

CARLA SURFACE CHART 06Z, September 12, 1961

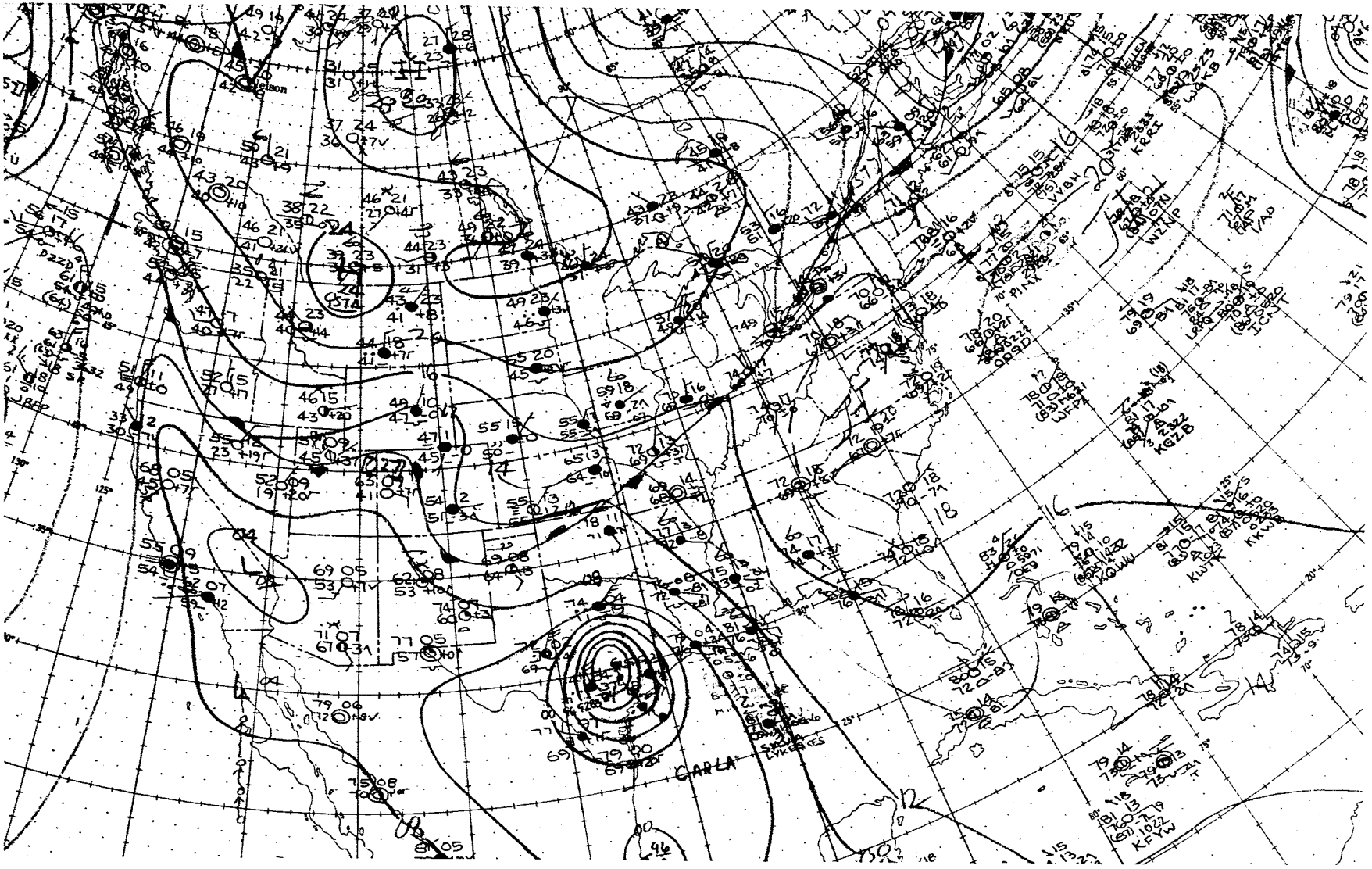

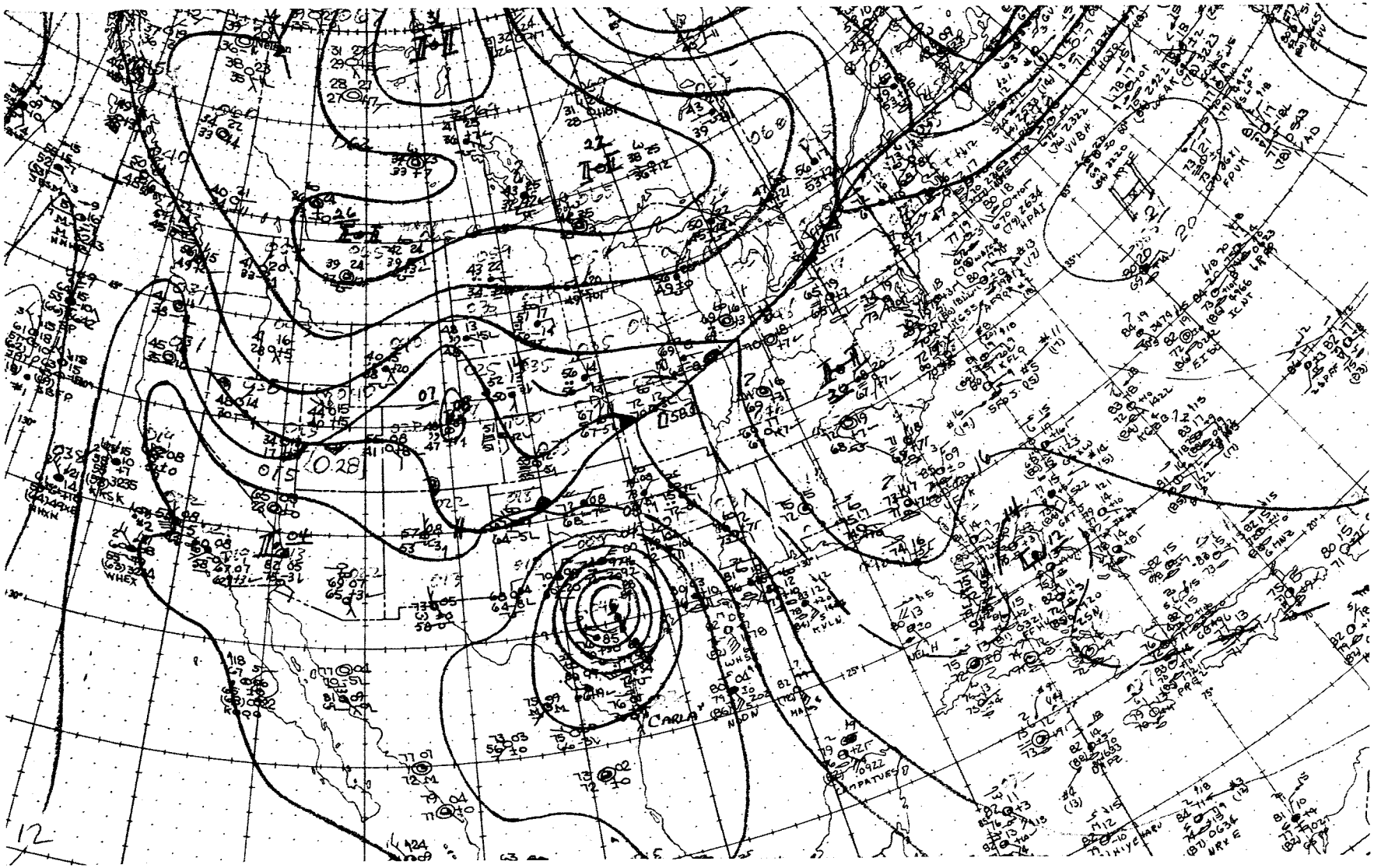

CARLA SURFACE CHART 12Z, September 12, 1961

CARLA 500 MB. CHART 12Z, September 12 , 1961

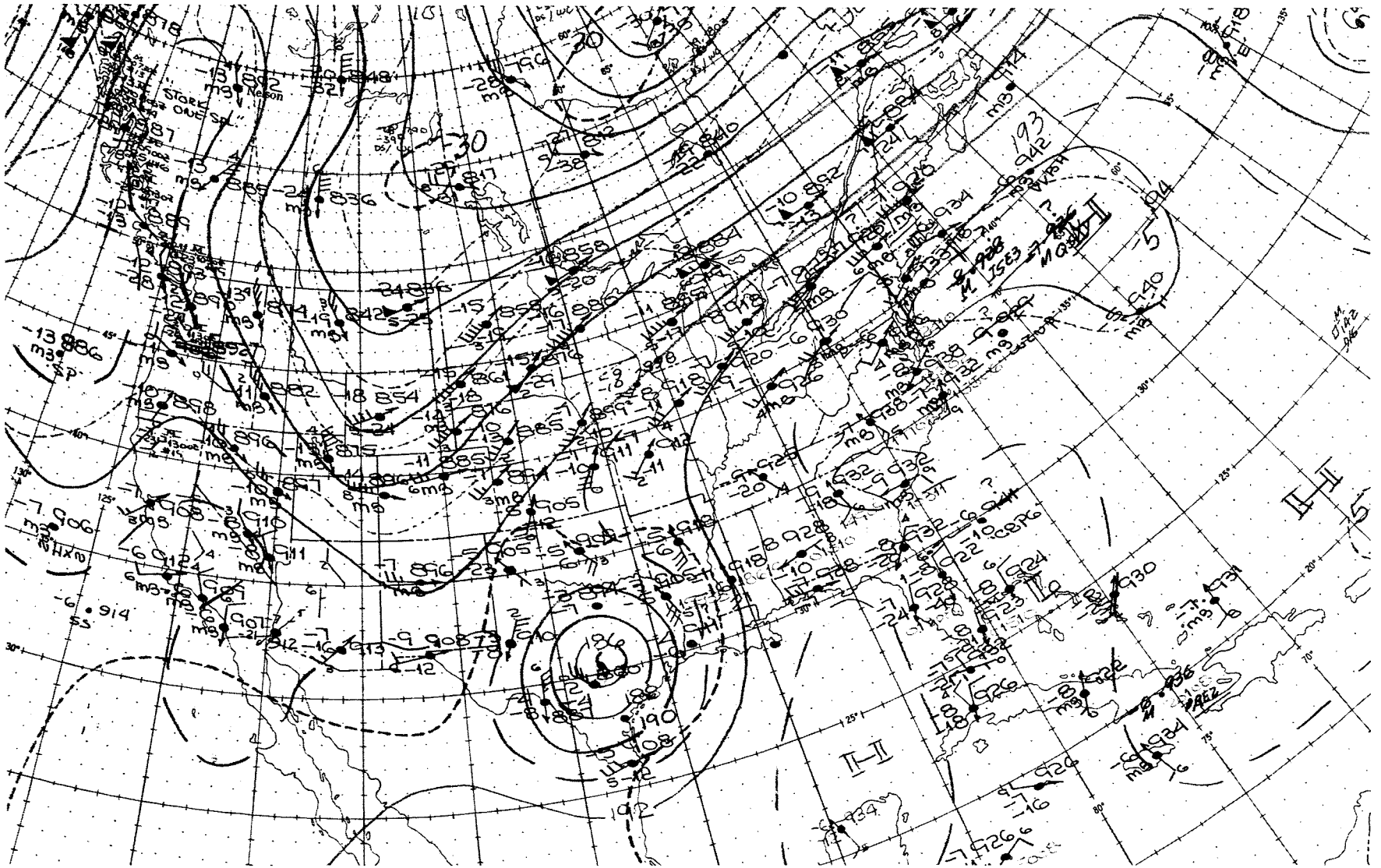

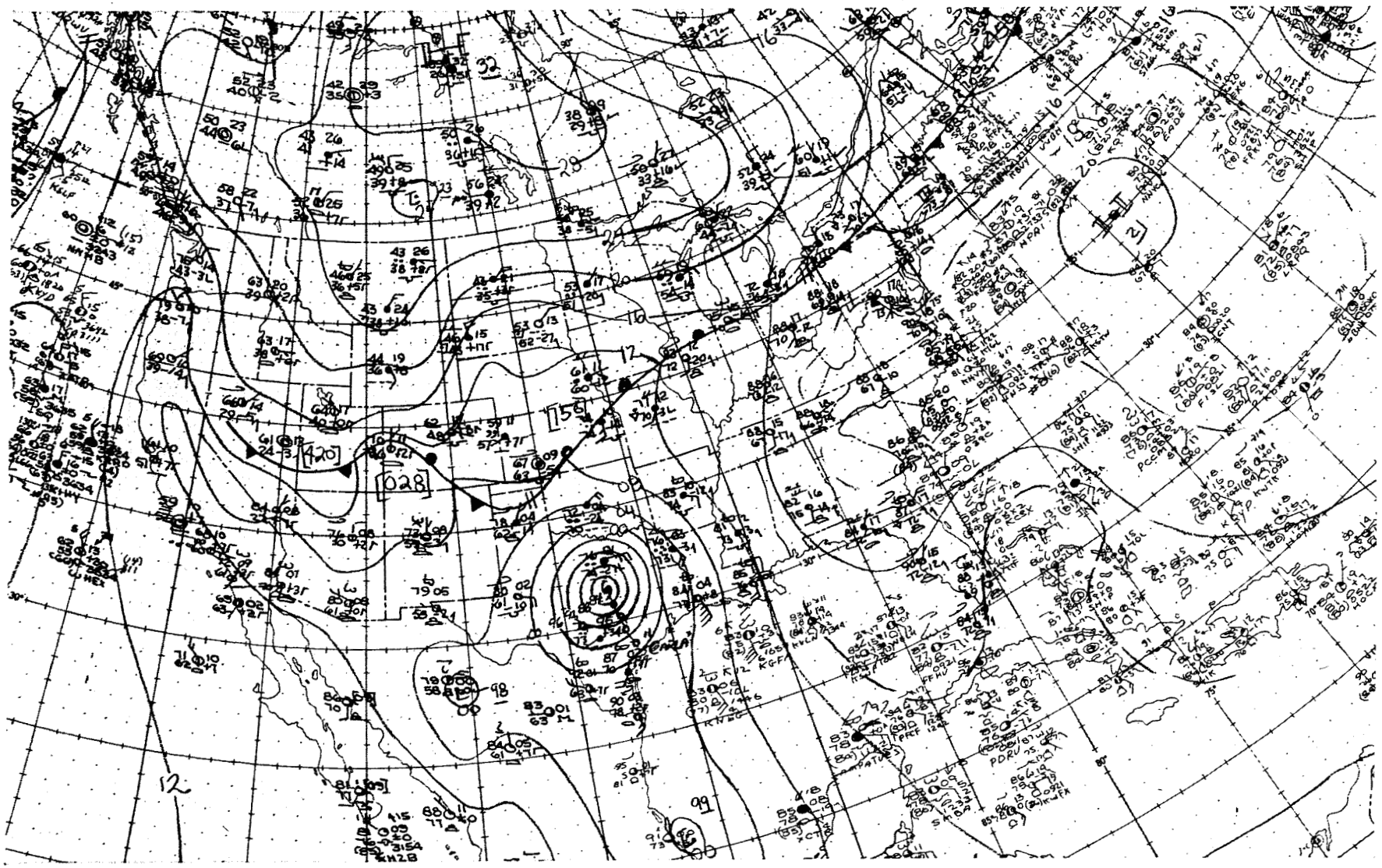

CARLA SURFACE CHART 18Z, September 12, 1961

CARLA 500 MB. CHART 00Z, September 13, 1961

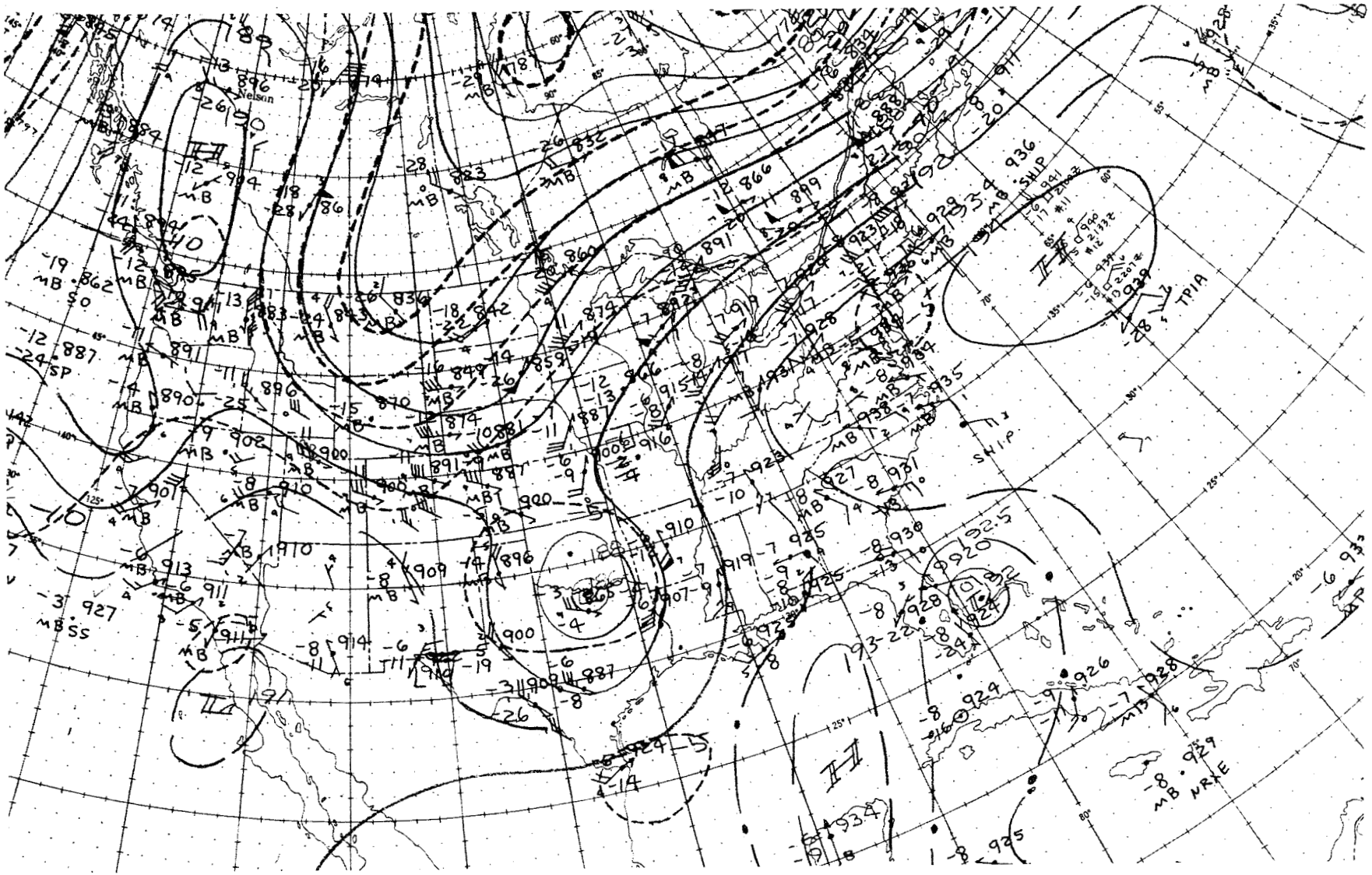

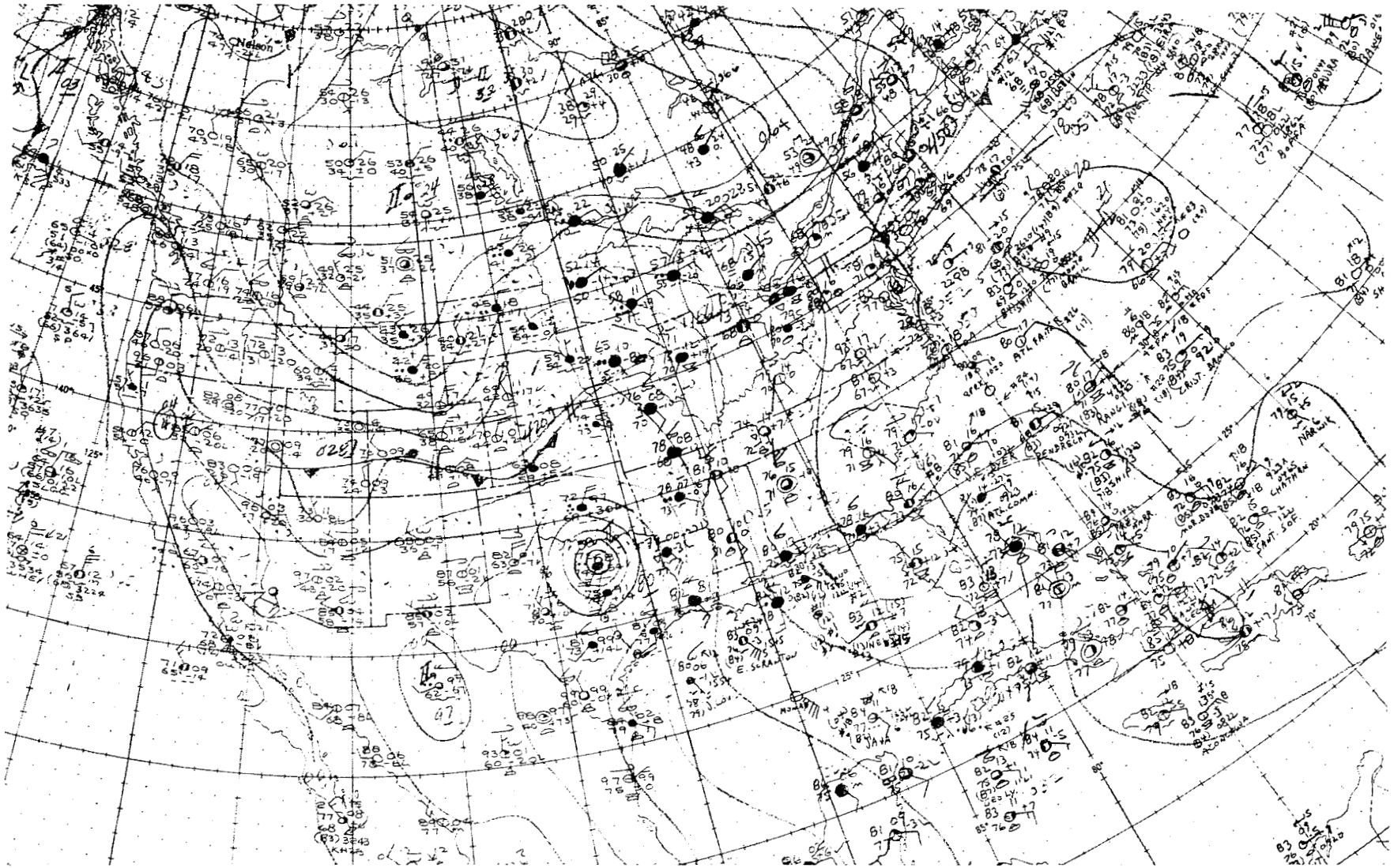

CARLA SURFACE CHART 00Z, September 13, 1961

CARLA

SURFACE CHART

06Z, September 13, 1961

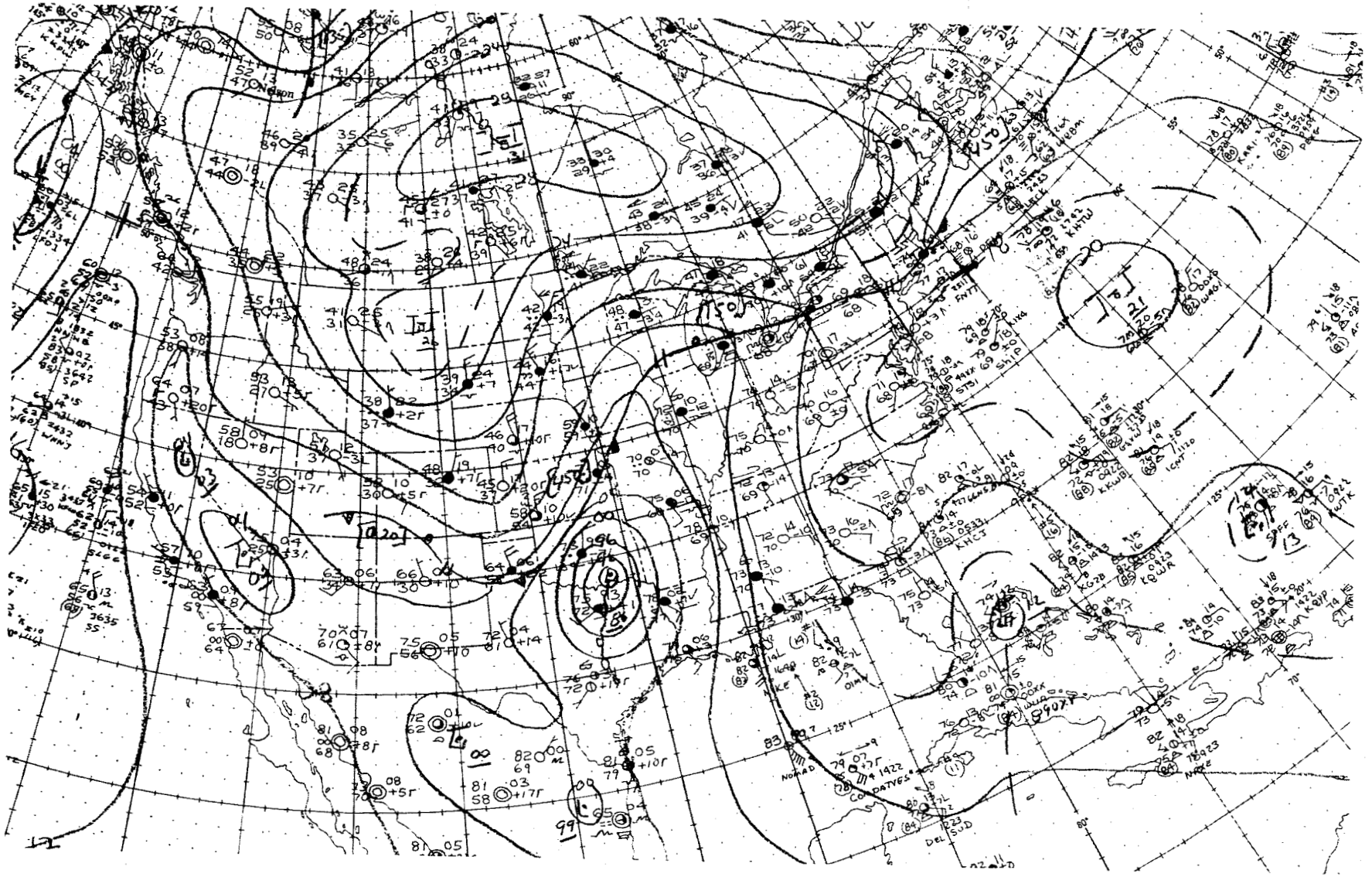

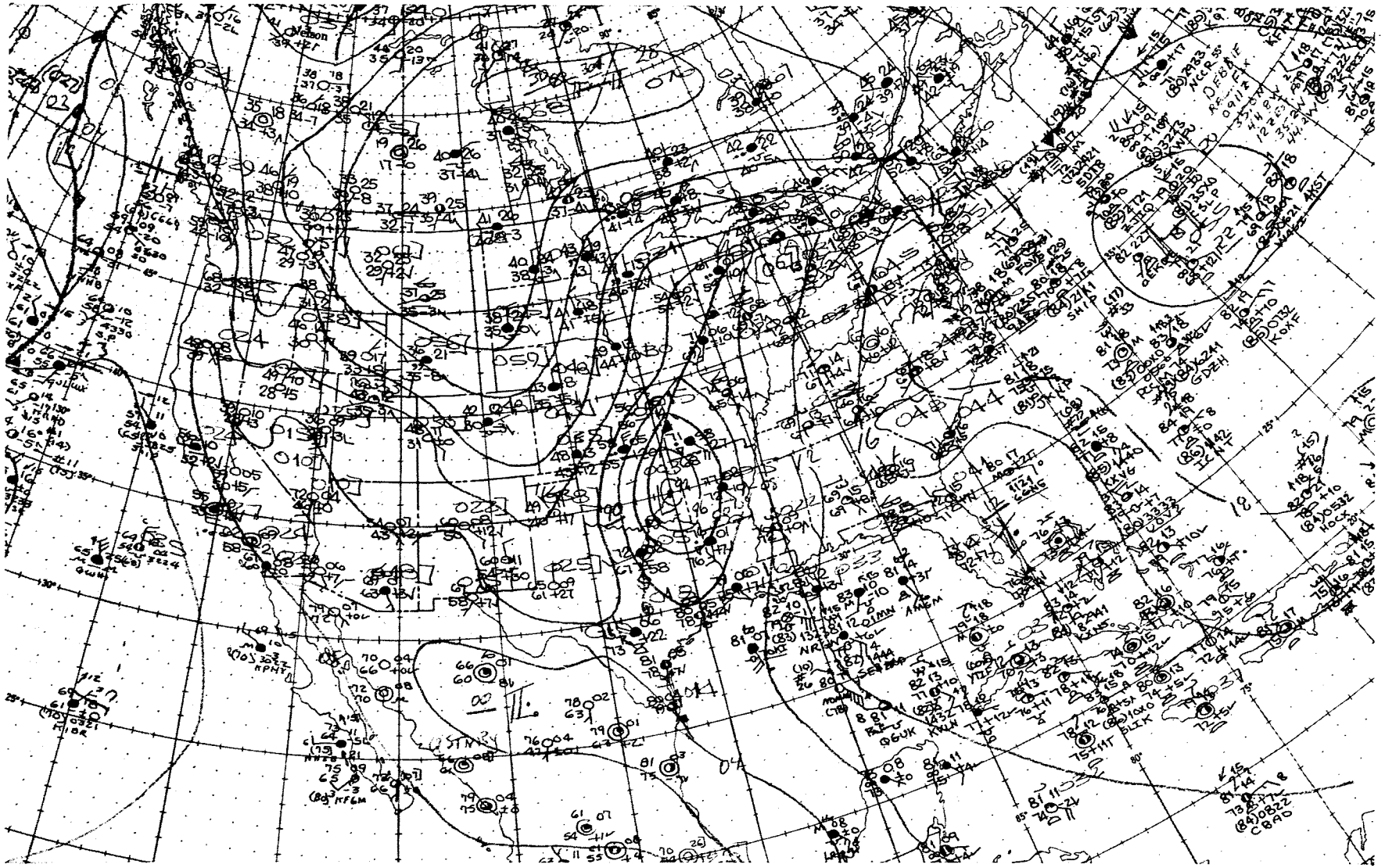

CARLA SURFACE CHART 12Z, September 13, 1961

CARLA 500 MB. CHART 12Z, September 13 , 1961

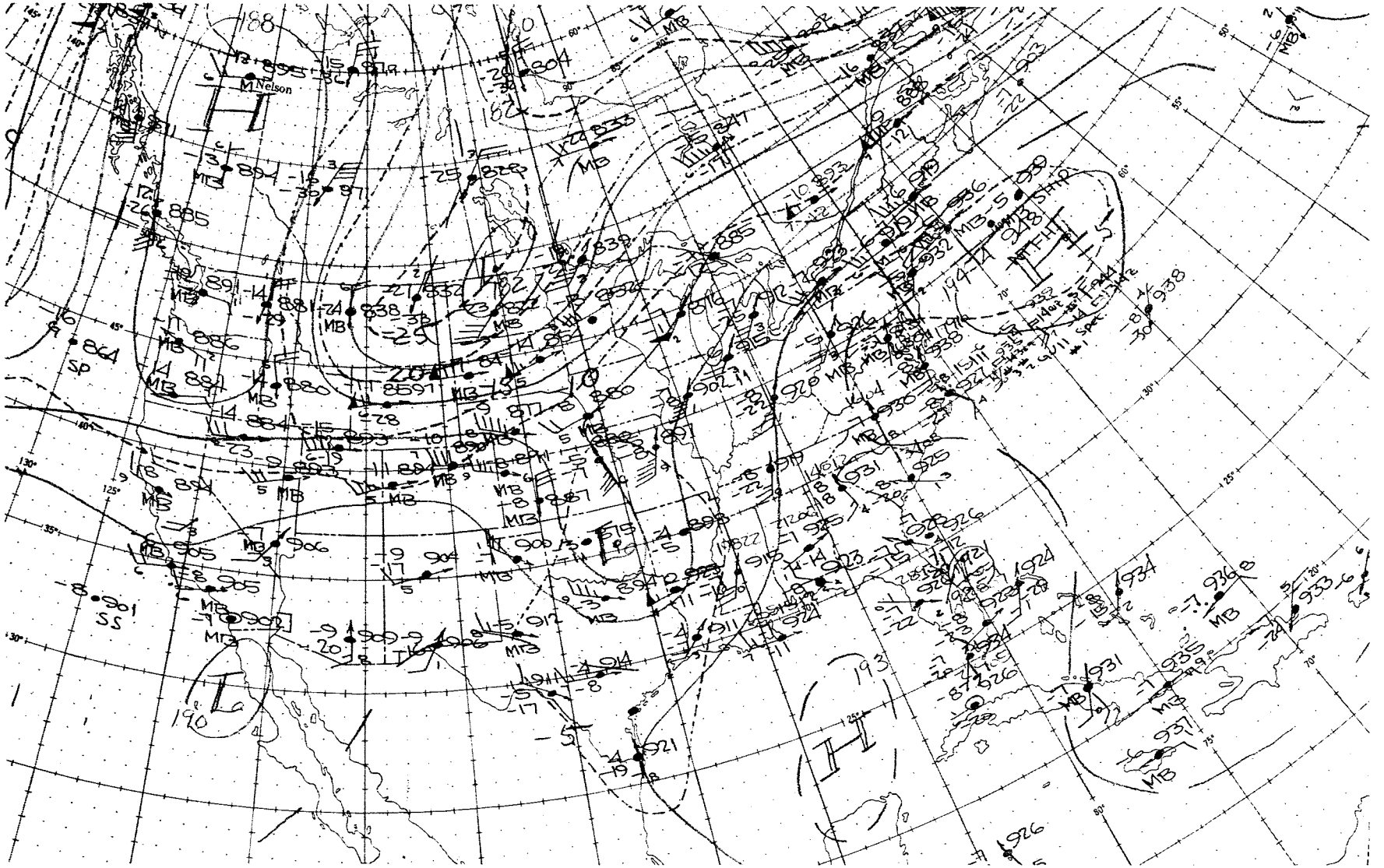

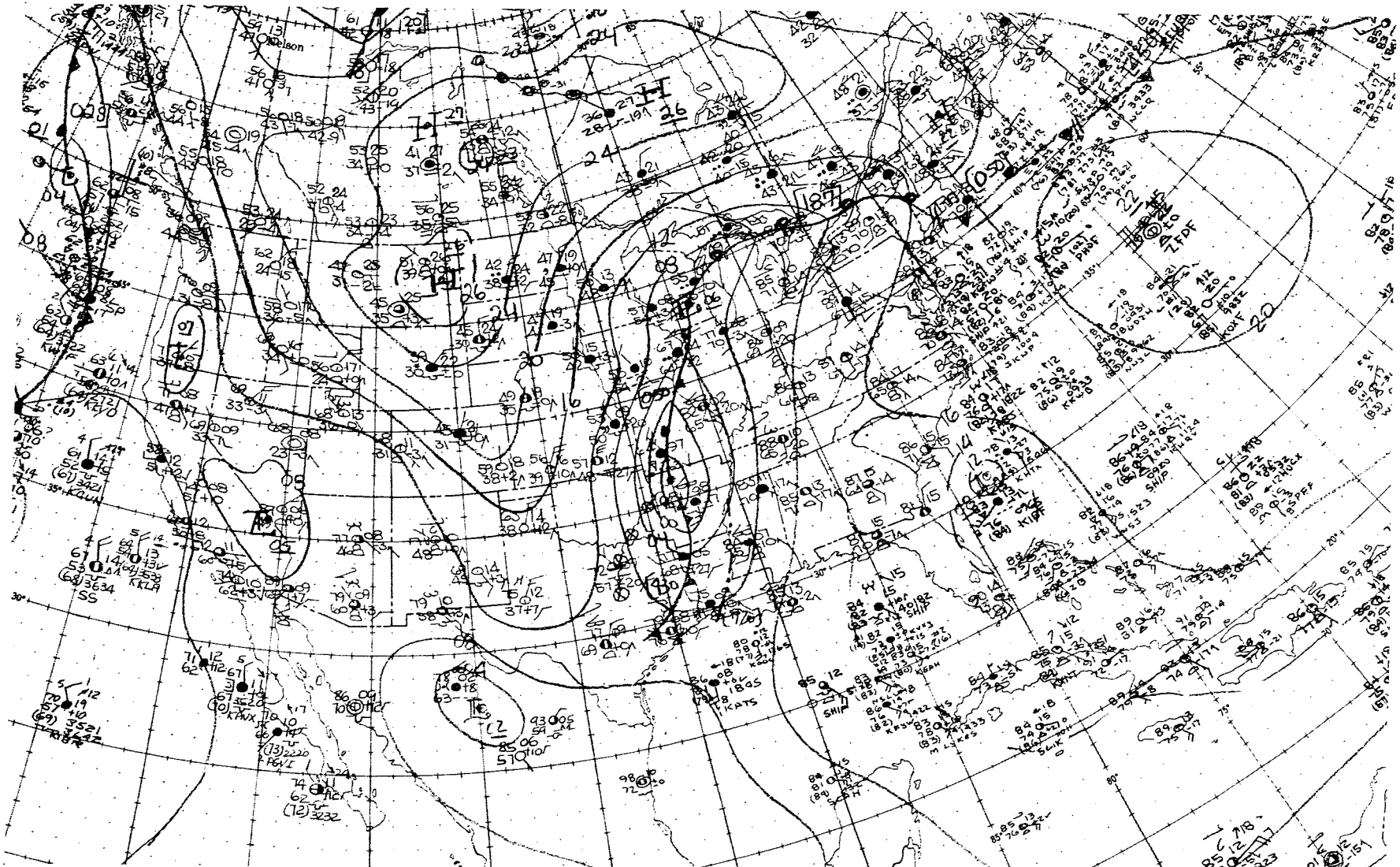

CARLA SURFACE CHART 18Z, September 13, 1961