Chart XII. Sea-level Pressures. March, 1903.

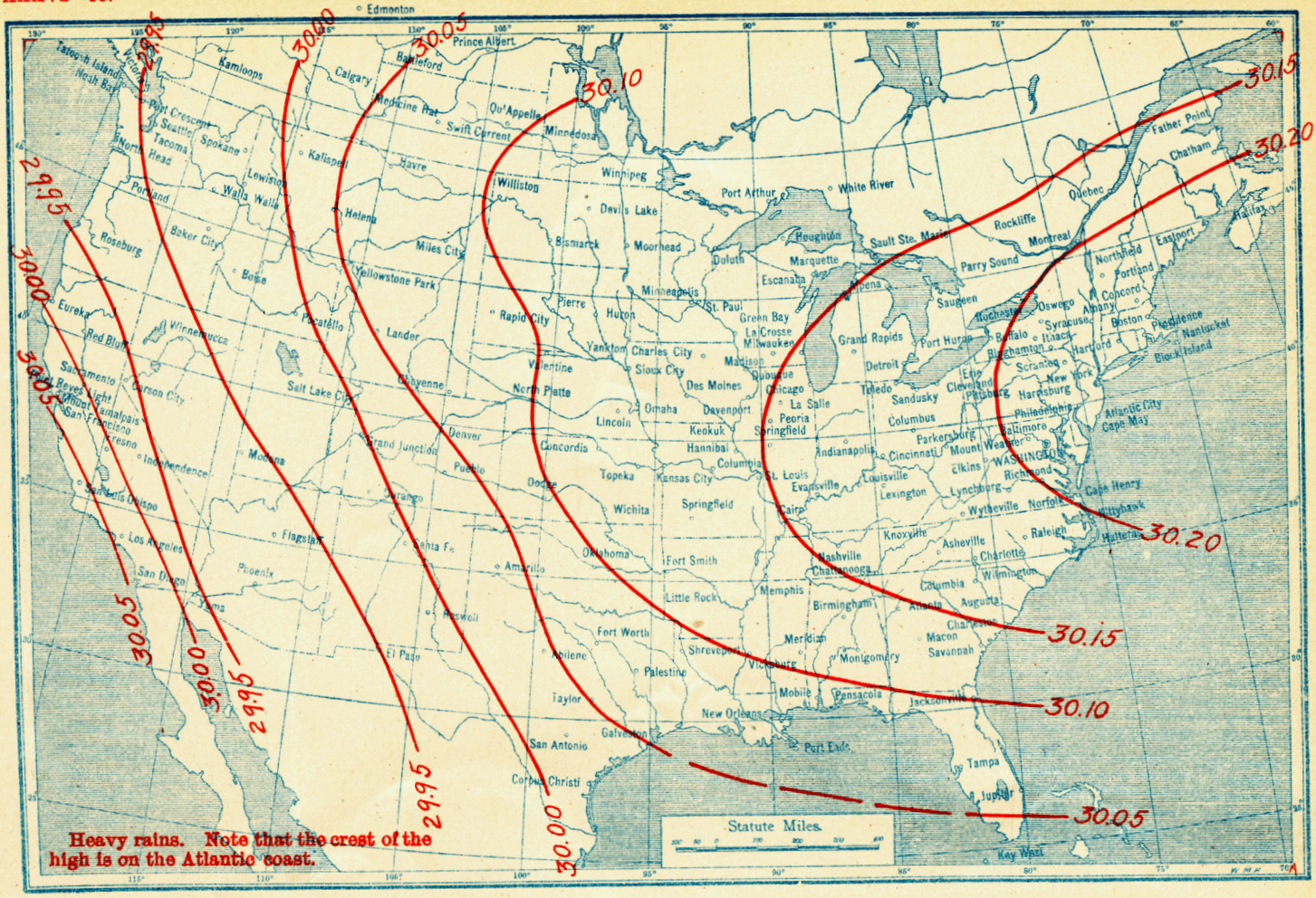

Heavy rains. Note that the crest of the high is on the Atlantic coast.

Paths of Centers of Low Areas.

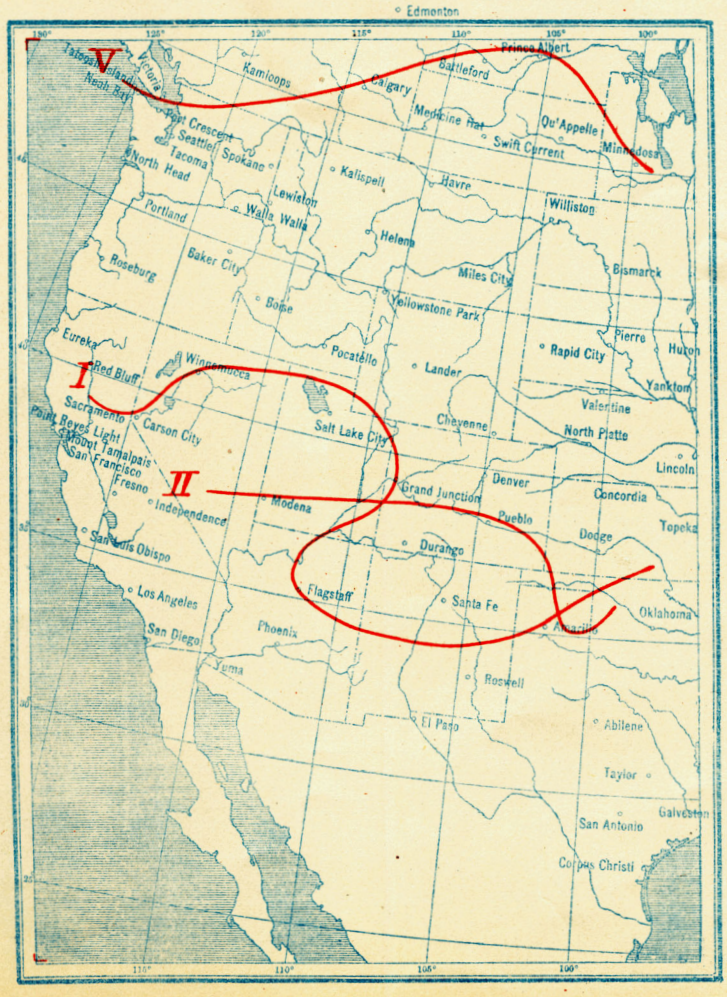
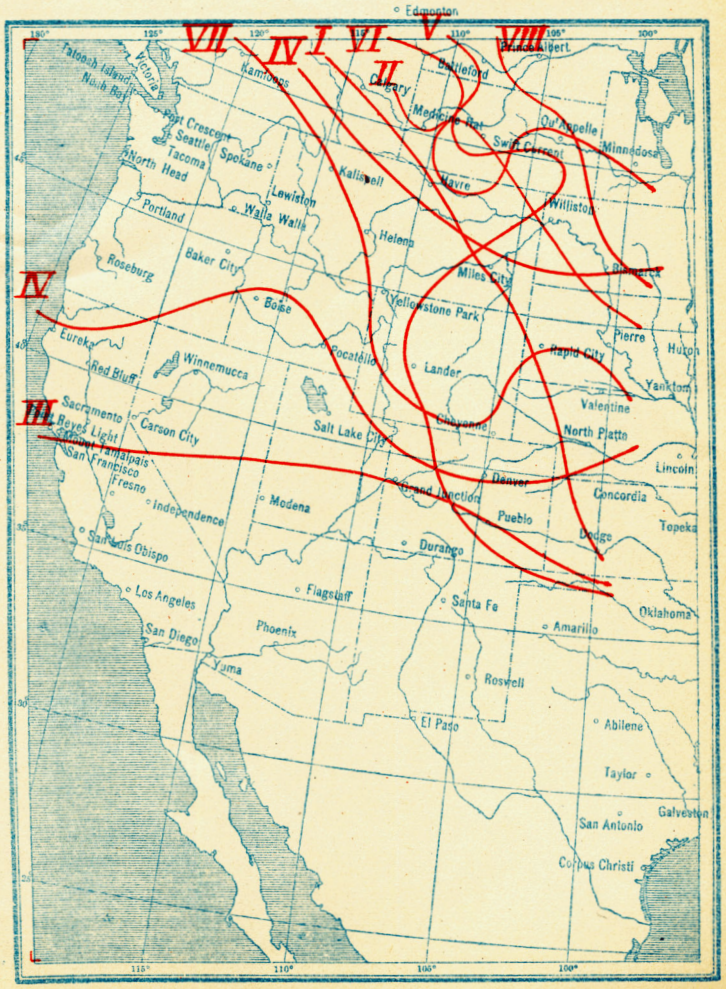
Paths of Centers of High Areas.