GEOSTROPHIC WIND SCALE

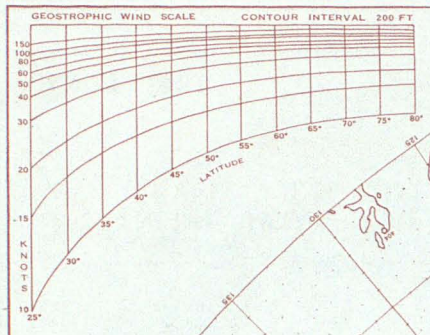

CONTOUR INTERVAL 200 FT

U.S. DEPARTMENT OF COMMERCE
UNITED STATES OF AMERICA

WEATHER BUREAU

INDIAN WINDS 0900 GMT

SYNOPTIC WEATHER MAP

NORTHERN HEMISPHERE

500 MB 1500 GMT

JAN 3 1957

UPPER AIR STATION MODELS	
RAOB STATION	FLIGHT REPORT
TT	TT
○ HHH	□ HHH(ZZ)
T_DT_D	

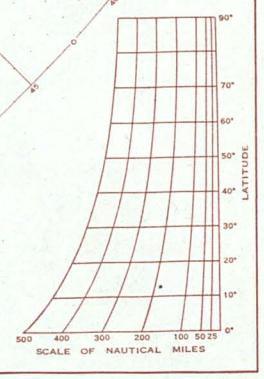

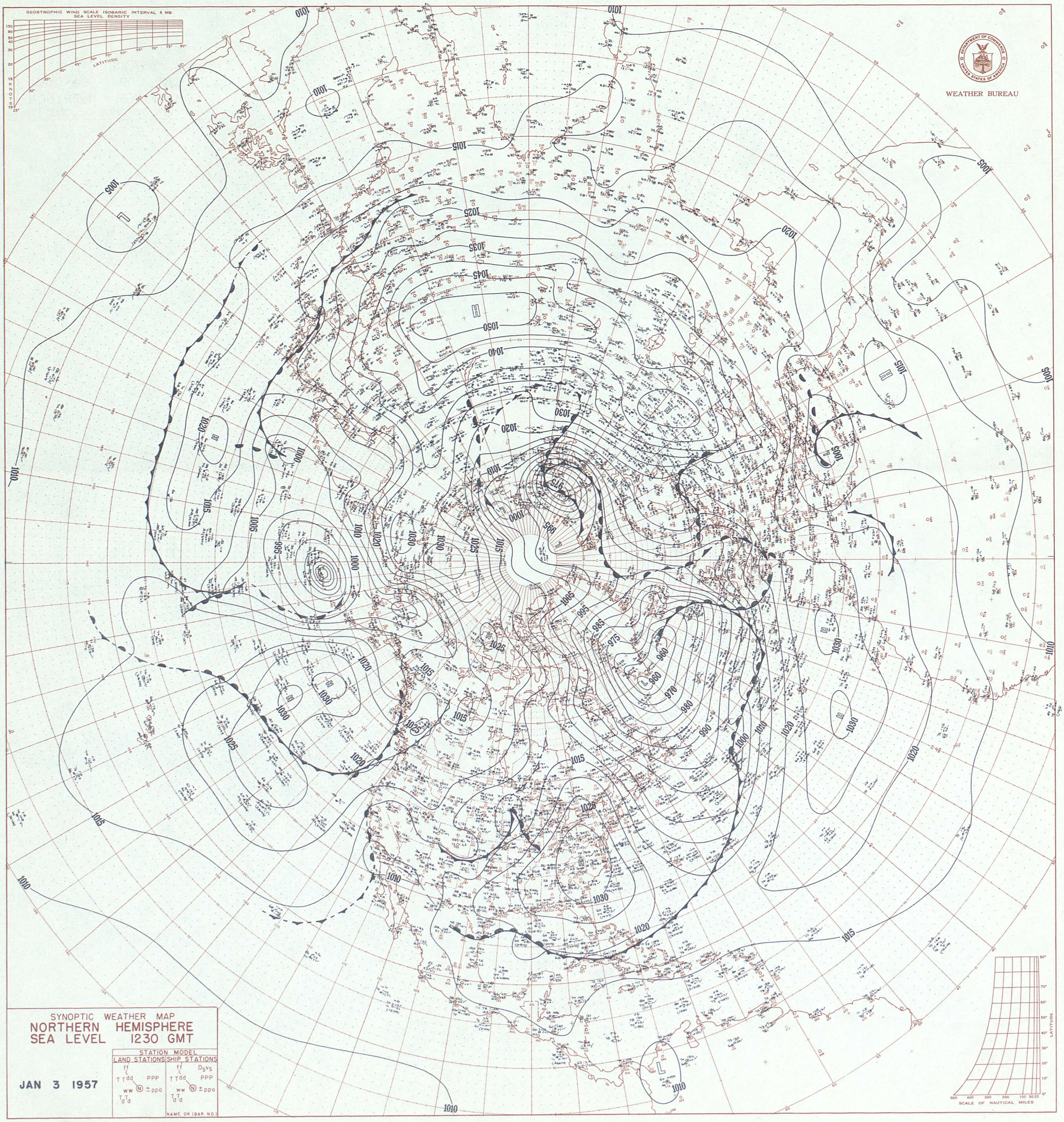
GEOSTROPHIC WIND SCALE ISOBARIC INTERVAL 5 MB
SEA LEVEL DENSITY
LATITUDE
KNOTS
WEATHER BUREAU
SYNOPTIC WEATHER MAP
NORTHERN HEMISPHERE
SEA LEVEL 1230 GMT
JAN 3 1957
STATION MODEL
LAND STATIONS
SHIP STATIONS
NAME OR (BAR. NO.)
SCALE OF NAUTICAL MILES
LATITUDE