U. S. DEPARTMENT OF COMMERCE WEATHER BUREAU

GEOSTROPHIC WIND SCALE – CONSTANT PRESSURE SURFACES

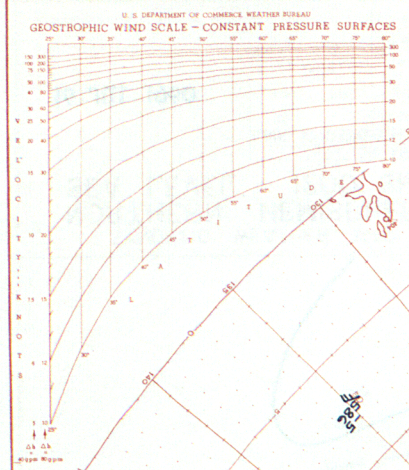

U. S. DEPARTMENT OF COMMERCE
UNITED STATES OF AMERICA

SYNOPTIC WEATHER MAP
NORTHERN HEMISPHERE
500 MB 1200 GMT

17 JUL 1960

UPPER AIR STATION MODELS

RAOB STATION	FLIGHT REPORT
TT ○ HHH	TT □ HHH [GGgg]

EDS-1671 REV. 7-66

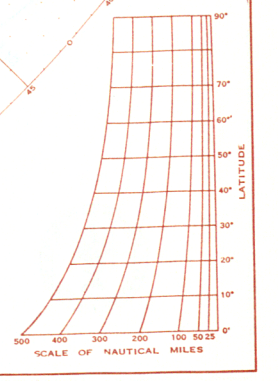

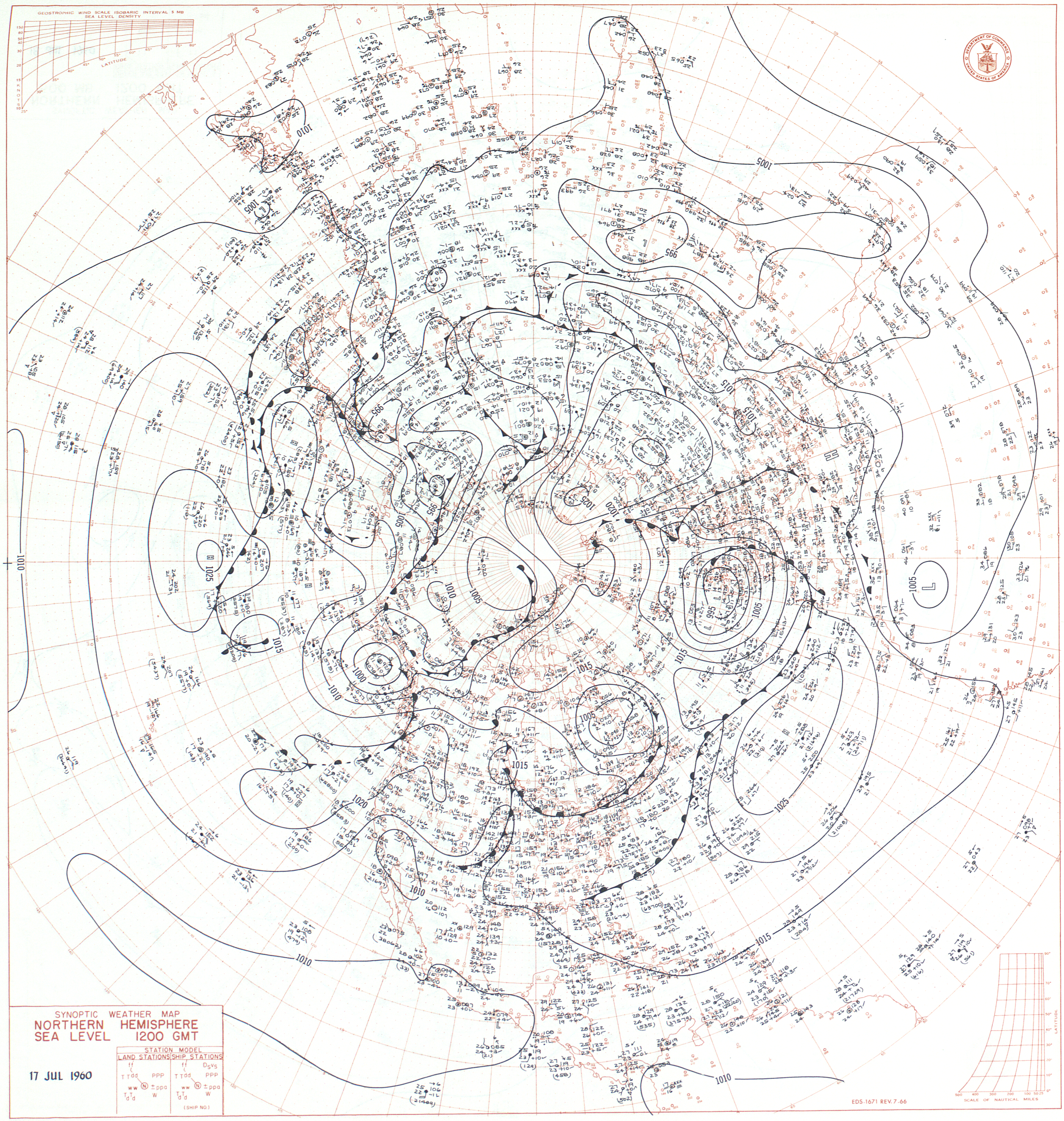
GEOSTROPHIC WIND SCALE ISOBARIC INTERVAL 5 MB
SEA LEVEL DENSITY
LATITUDE
KNOTS
SYNOPTIC WEATHER MAP
NORTHERN HEMISPHERE
SEA LEVEL 1200 GMT
17 JUL 1960
STATION MODEL
LAND STATIONS
SHIP STATIONS
(SHIP NO.)
EDS-1671 REV. 7-66
SCALE OF NAUTICAL MILES
LATITUDE