U. S. DEPARTMENT OF COMMERCE WEATHER BUREAU

GEOSTROPHIC WIND SCALE – CONSTANT PRESSURE SURFACES

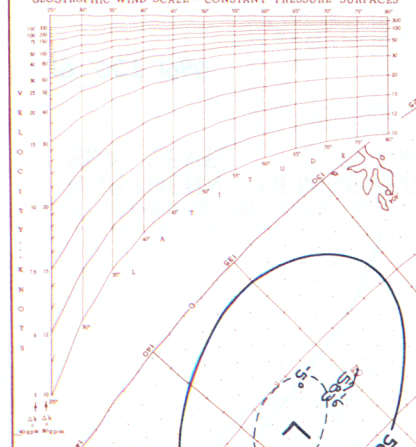

SYNOPTIC WEATHER MAP
NORTHERN HEMISPHERE
500 MB 1200 GMT

20 OCT 1960

UPPER AIR STATION MODELS

RAOB STATION	FLIGHT REPORT
TT	TT
○ HHH	□ HHH
	[GGgg]

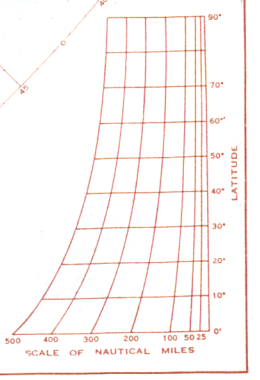

EDS-1671 REV. 7-66

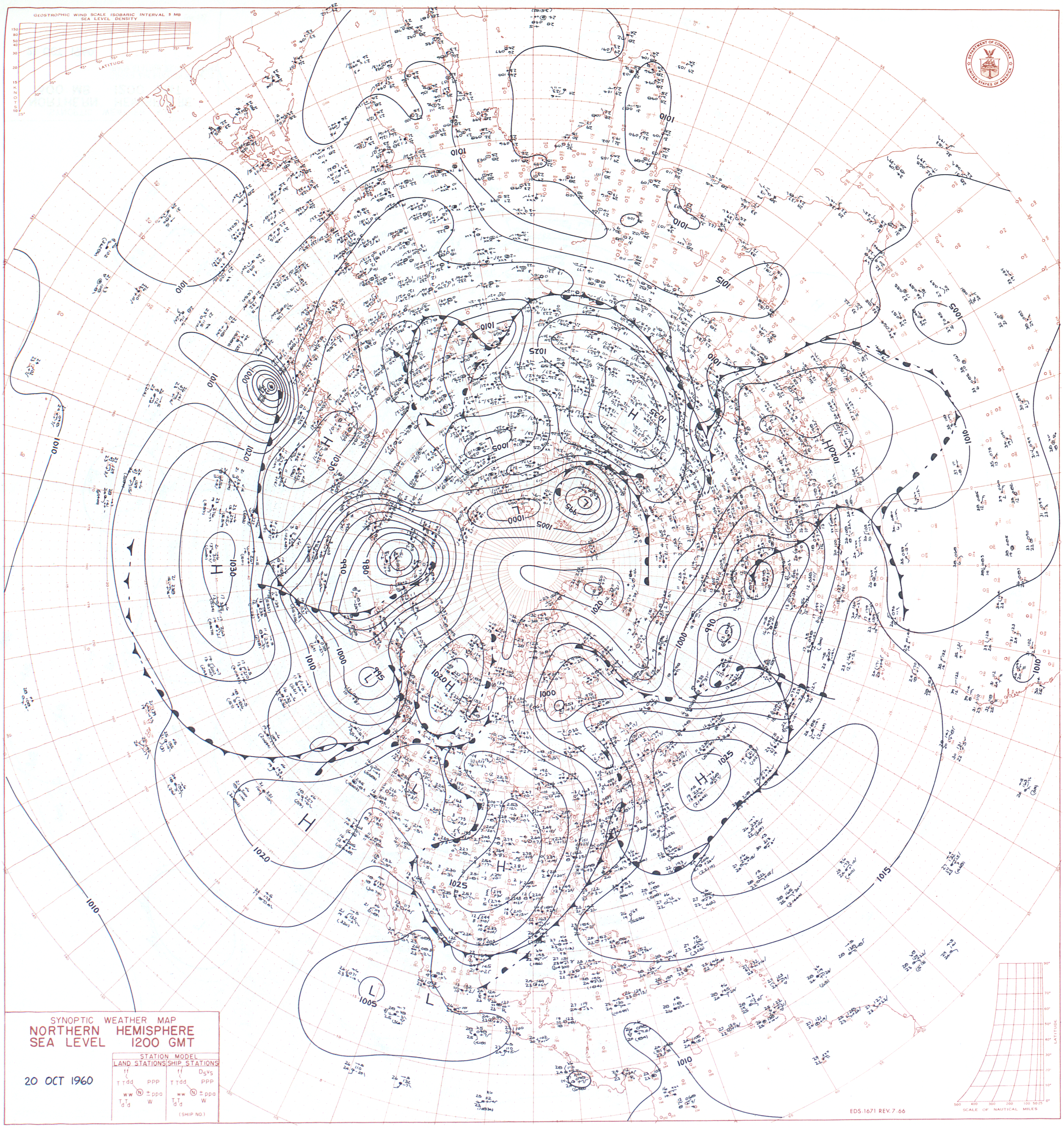
GEOSTROPHIC WIND SCALE ISOBARIC INTERVAL 5 MB
SEA LEVEL DENSITY
LATITUDE
KNOTS
SYNOPTIC WEATHER MAP
NORTHERN HEMISPHERE
SEA LEVEL 1200 GMT
20 OCT 1960
STATION MODEL
LAND STATIONS
SHIP STATIONS
(SHIP NO.)
EDS-1671 REV. 7-66
SCALE OF NAUTICAL MILES
LATITUDE